

I-285 Westside Rebuild

Fact Sheet

Overview

I-285 West Side Pavement Reconstruction consists of three projects, and purpose of these three projects is to replace the existing pavement that is in poor overall condition along I-285 west side. The projects will also replace the shoulders, concrete median barrier, glare screen and guardrail. Construction on the projects began in early 2026.

The three projects are as follows:

P.I. No. 0018191

Project Description: from SR 14/South Fulton Parkway to Mt. Gilead Road in Fulton County

Project Length: 5.30 miles

P.I. No. 0018192

Project Description: from Mt. Gilead Road to SR 139/ MLK Jr. Drive in Fulton County




Project Length: 3.83 miles

P.I. No. 0018193

Project Description: from SR 8/DL Hollowell Parkway to Paces Ferry Road in Fulton and Cobb Counties

Project Length: 6.00 miles

Benefits

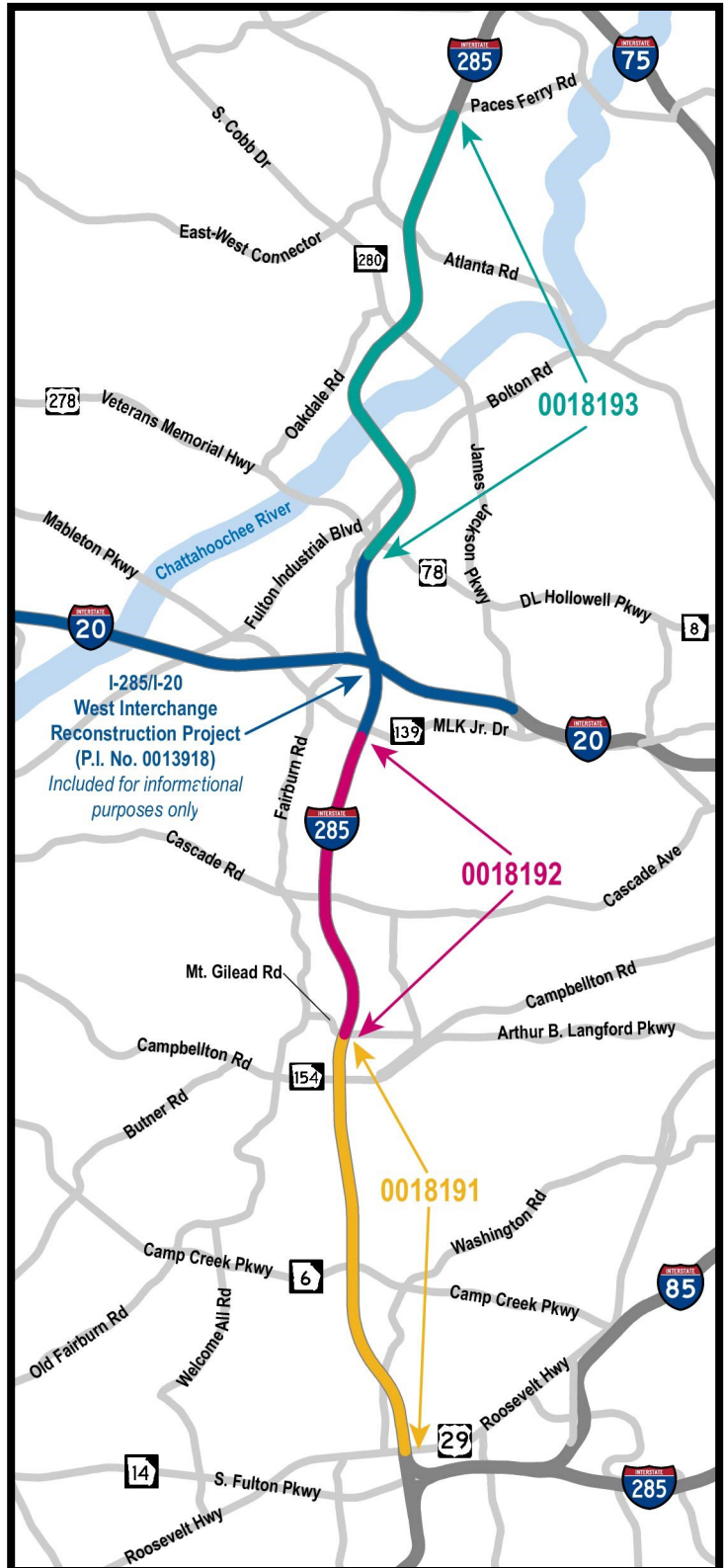
-  **Repair Deteriorating Pavement Conditions**
-  **Improve Safety for Drivers**
-  **Improve Ride Quality**

For more information and project updates, visit the project website:

www.dot.ga.gov/285Rebuild



Map



P.I. No. 0018191, 0018192, 0018193