

US 441

CORRIDOR FACTS

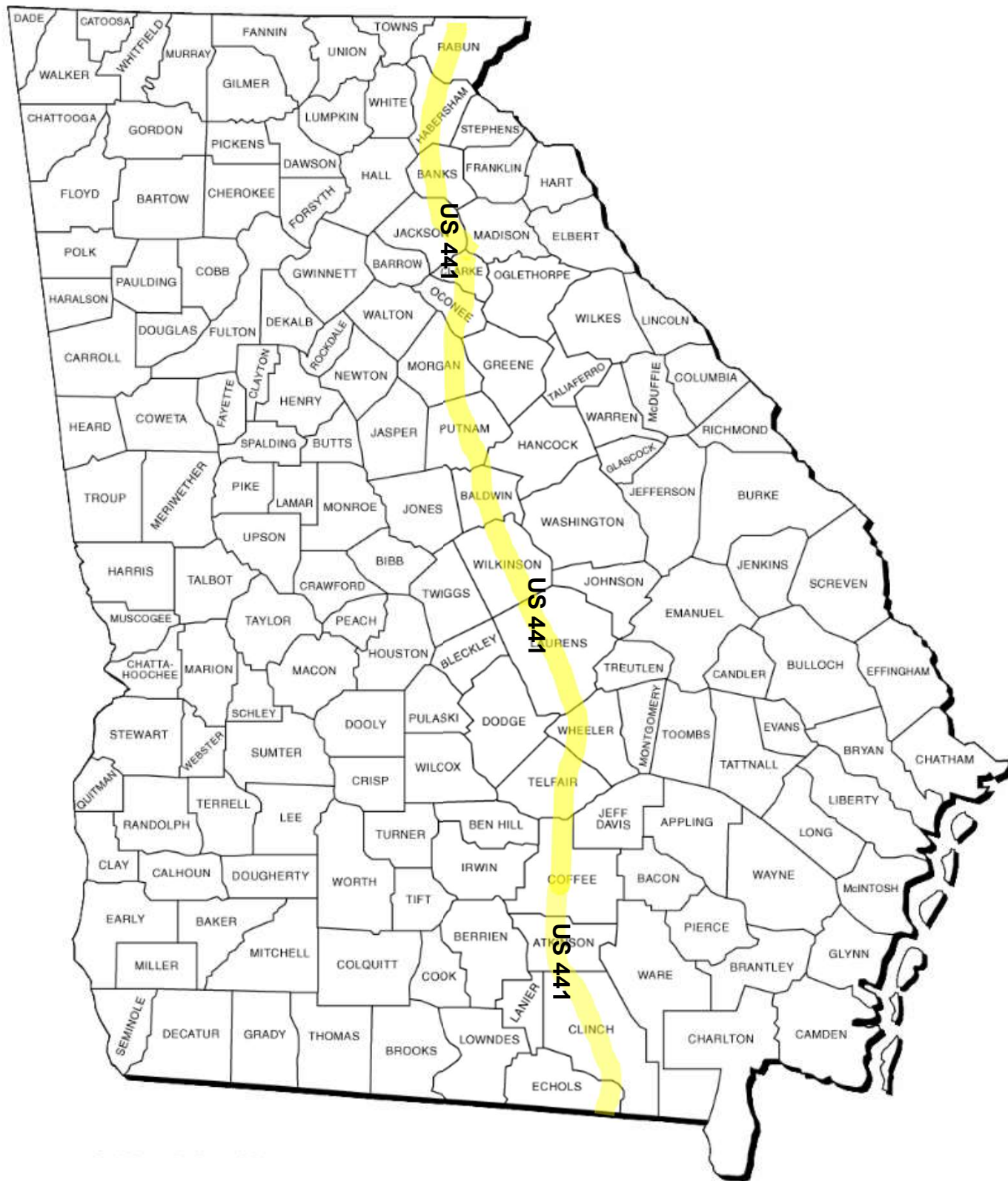
- ◆ The US 441 corridor travels the length of the state beginning at the North Carolina State Line and extending to the Florida State Line.
- ◆ The US 441 corridor is a major north/south transportation artery in the east/central part of Georgia.
- ◆ Completed projects will provide **4-lanes** of roadway, usually divided with a grass median.
- ◆ The US 441 corridor is approximately **371 miles** in length and is the longest of the GRIP corridors.
- ◆ There are approximately **223 miles (60%)** open to traffic.
- ◆ The current estimated cost to complete the four-lane construction of the US 441 corridor is **\$995,085,850**.

PREPARING A HIGHWAY PROJECT FOR CONSTRUCTION

Highway construction demands adherence to an exact project development process, as specified in federal and state laws. This process incorporates a number of key stages that are vital to the development of a highway construction project:

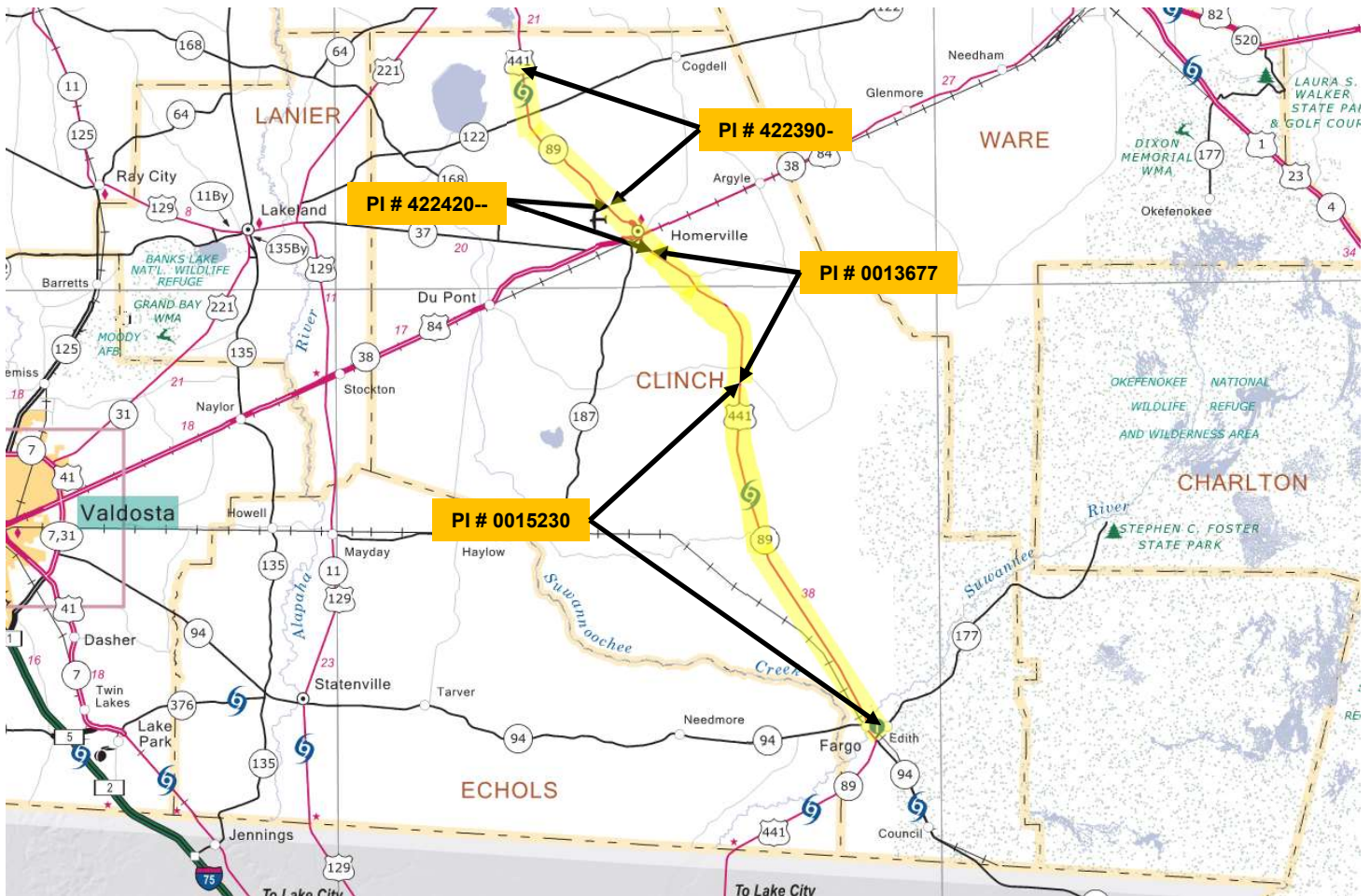
- ◆ Concept Development: Data analysis, conceptual studies and alternatives analysis
 - ◆ Environmental Approval: Surveys for environmental resources, public meetings and environmental document approval
 - ◆ Preliminary Design Plans: Design and preparation of preliminary roadway plans and utility coordination
 - ◆ Right of Way Acquisition: Property title research, right of way plans, property appraisal, purchase of right of way
 - ◆ Final Design Plans: Design and preparation of final construction plans and contract documents
 - ◆ Let to Contract: Advertise for bids, award to construction contract and begin construction
-

US 441



US 441

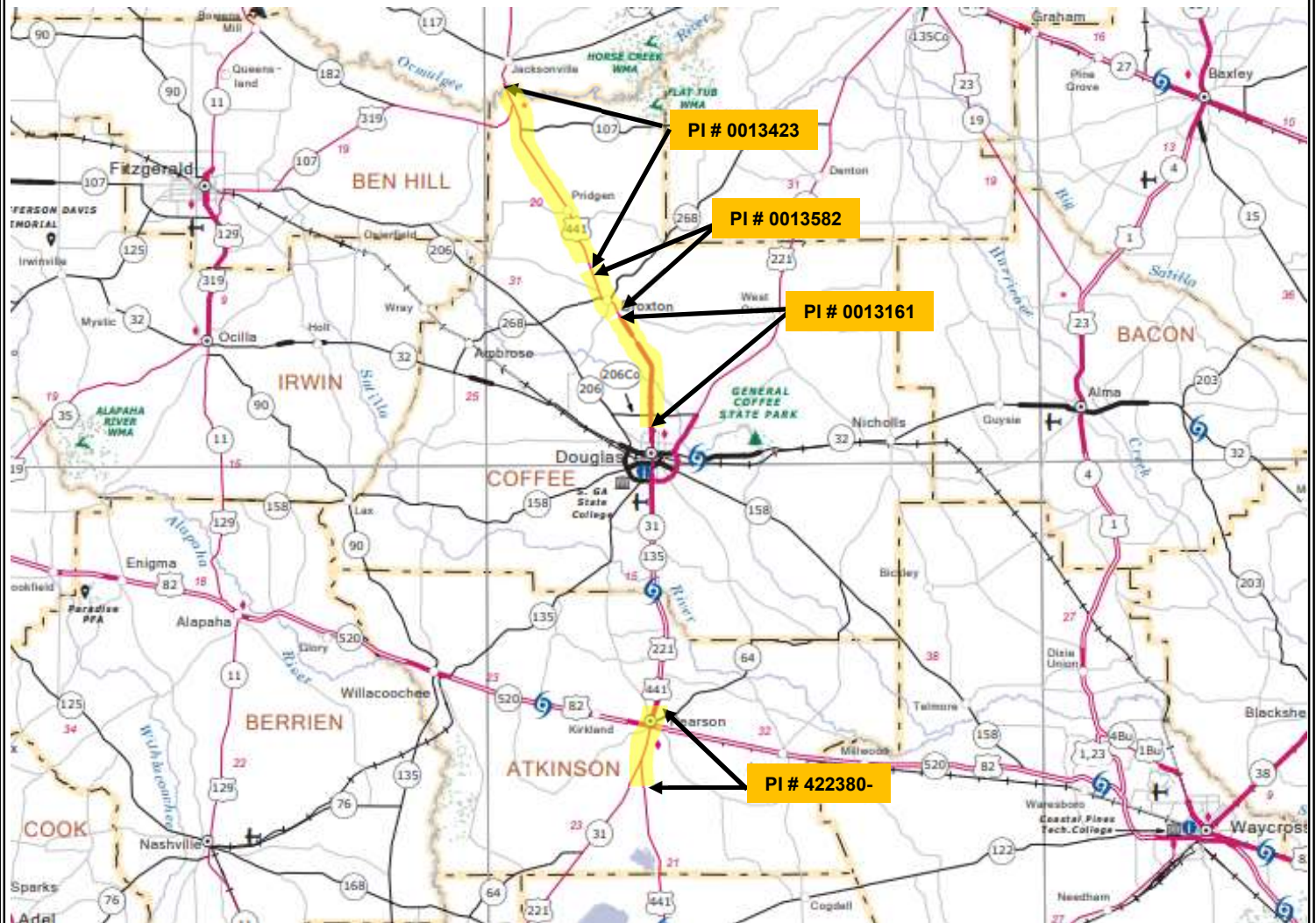
US 441 STATUS FROM FLORIDA TO THE CLINCH/ATKINSON COUNTY LINE



Project ID	Description	Length in Miles	PE Proposed Fiscal Year	ROW Proposed Fiscal Year	CST Proposed Fiscal Year	CST Status
0015230	SR 89/US 441 FROM N OF WILLIAMSBURG RD TO ANTIOCH CHURCH RD	17.87	Beyond STIP	Beyond STIP	Beyond STIP	Beyond STIP
0013677	SR 89/US 441 FM CR 40/ANTIOCH CHURCH RD TO CR 549/WHEELER ST	9.20	Beyond STIP	Beyond STIP	Beyond STIP	Beyond STIP
422420-	SR 89/US 441 FM SR 94/SR 177 TO N OF CR 8/WILLIAMSBURG RD	2.70	Beyond STIP	Beyond STIP	Beyond STIP	Beyond STIP
422390-	SR 89/US 441 FROM ORANGE STREET TO CR 101/COWART ROAD - TIA	9.19	Underway	Underway	Beyond STIP	Fiscal Year 2024

US 441

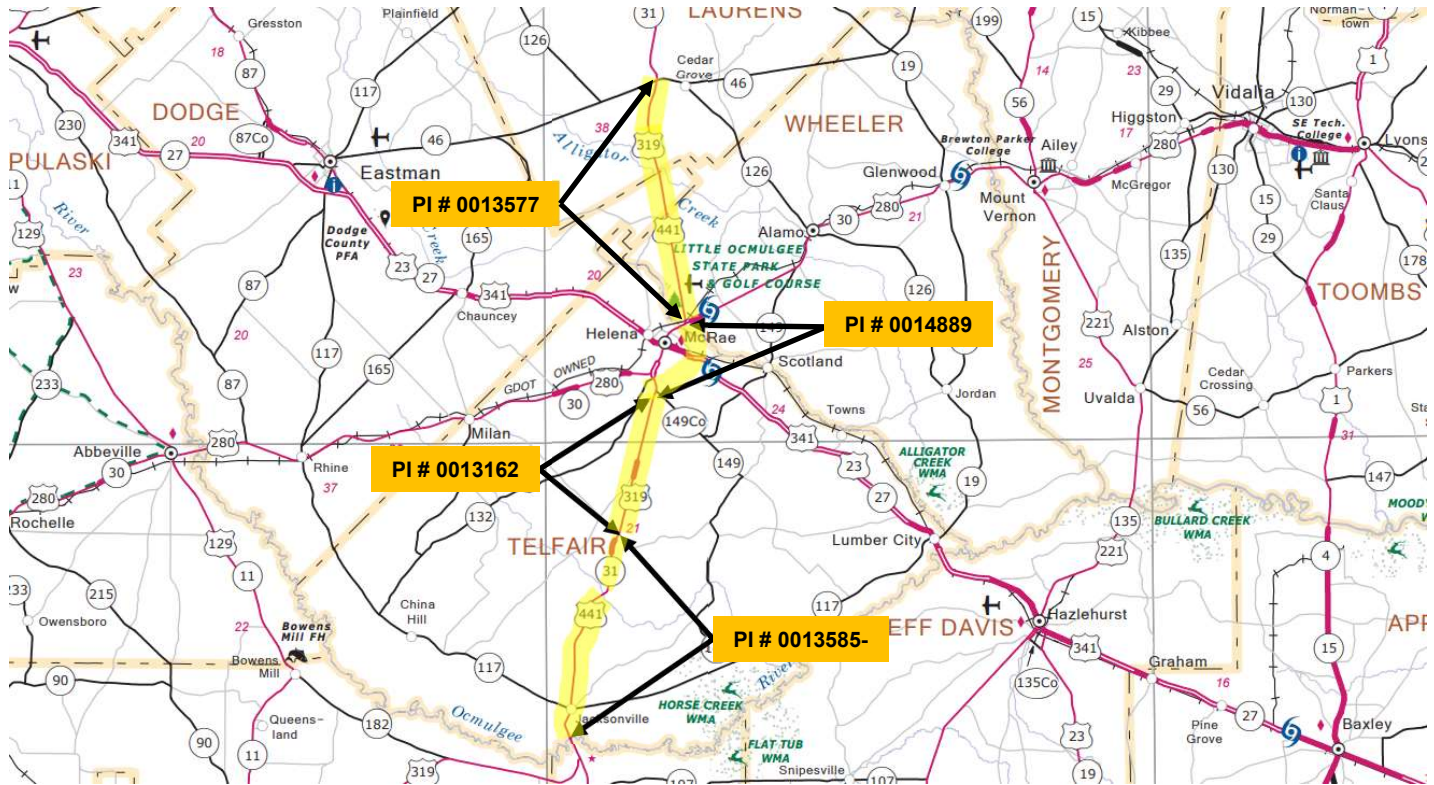
US 441 STATUS FROM THE CLINCH/ATKINSON COUNTY LINE TO NORTH OF THE COFFEE/TELFAIR COUNTY LINE



Project ID	Description	Length in Miles	PE Proposed Fiscal Year	ROW Proposed Fiscal Year	CST Proposed Fiscal Year	CST Status
422380-	SR 31/SR 89 FROM N OF CR 303/COUNTY ROAD 225 TO N OF SR 520	3.70	Complete	Underway	Underway	Fiscal Year 2023
0013161	SR 31/US 441 FROM CR 417/THOMAS RD TO N OF CR 357/CURRIN RD	4.61	Underway	Beyond STIP	Beyond STIP	Beyond STIP
0013582	SR 31 FROM N OF CURRIN ROAD TO GASMAN ROAD; INC NEW LOC	3.50	Beyond STIP	Beyond STIP	Beyond STIP	Beyond STIP
0013423	SR 31/US 441 FROM CR 342/SOLOMAN ROAD TO N OF OCMULGEE RIVER	11.50	2024	Beyond STIP	Beyond STIP	Beyond STIP

US 441

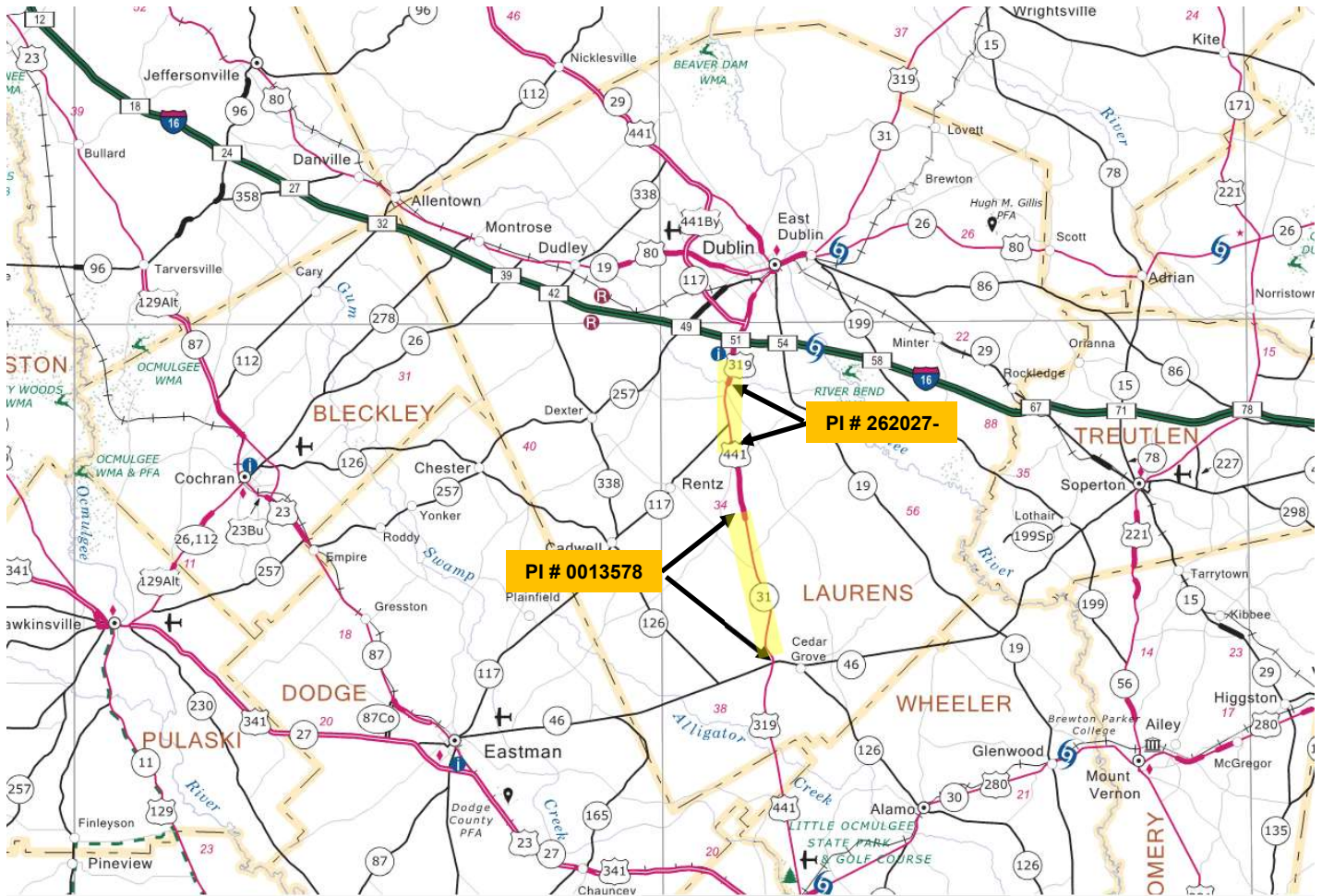
US 441 STATUS FROM THE COFFEE/TELFAIR COUNTY LINE TO SR 46 IN LAURENS COUNTY



Project ID	Description	Length in Miles	PE Proposed Fiscal Year	ROW Proposed Fiscal Year	CST Proposed Fiscal Year	CST Status
0013585	SR 31 FROM N OF OCMULGEE RIVER TO CR 240/MILAN WORKMAN RD	10.30	Beyond STIP	Beyond STIP	Beyond STIP	Beyond STIP
0013162	SR 31/US 441 FROM CR 240 TO S MCRAE BYPASS	7.27	2025	Beyond STIP	Beyond STIP	Fiscal Year 2022
0014889	N MCRAE BYP FM SR 27/US 341/TELF AIR TO SR 30/US 441/WHEELER	6.50	Beyond STIP	Beyond STIP	Beyond STIP	Beyond STIP
0013577	SR 31 FROM N OF CR 132/ERICK CHURCH/WHEELER TO SR 46/LAURENS	11.71	2025	Beyond STIP	Beyond STIP	Fiscal Year 2022

US 441

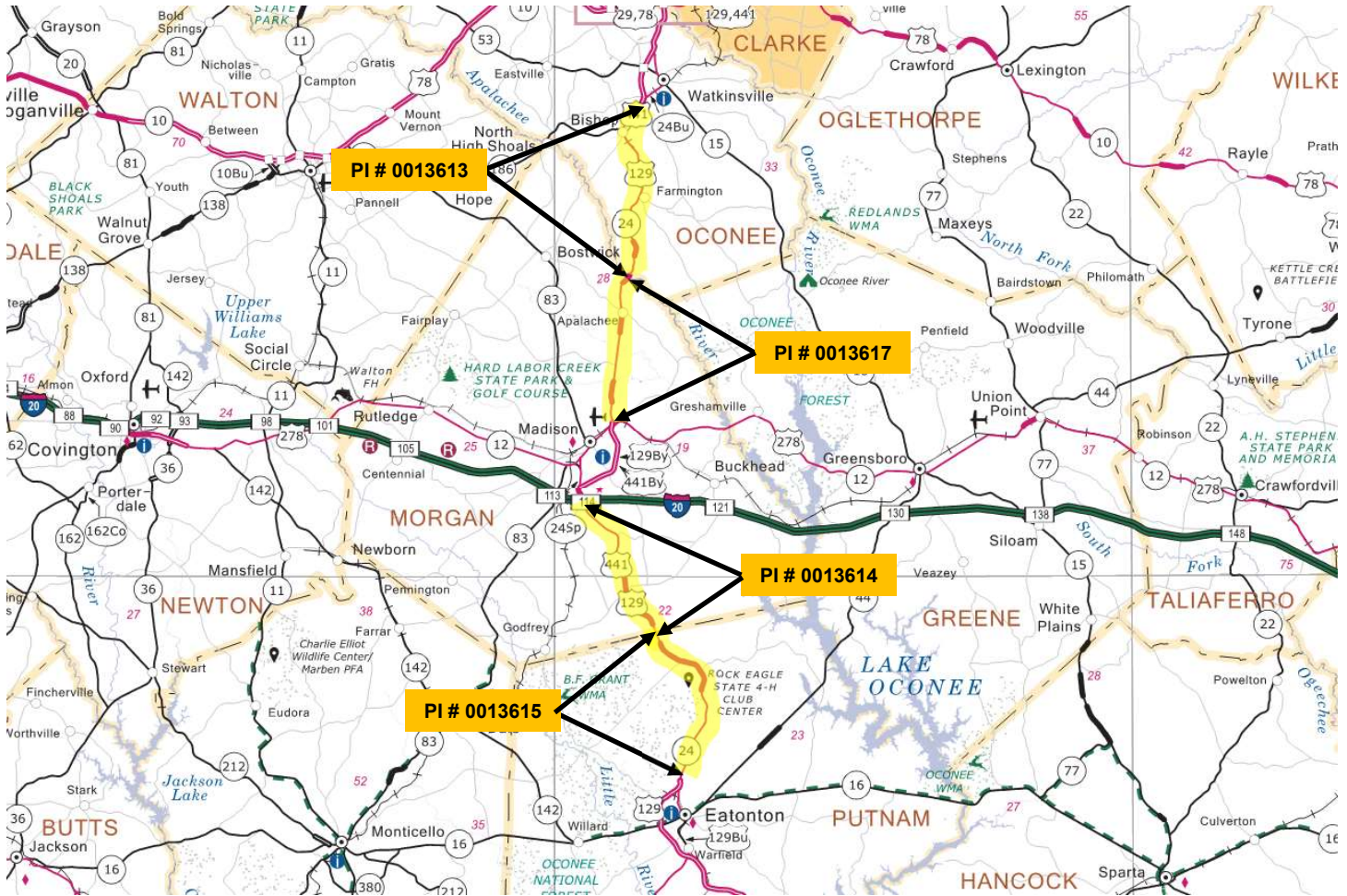
US 441 STATUS FROM SR 46 TO I-16 IN LAURENS COUNTY



Project ID	Description	Length in Miles	PE Proposed Fiscal Year	ROW Proposed Fiscal Year	CST Proposed Fiscal Year	CST Status
0013578	SR 31/US 441 FROM SR 46 TO CR 272/DAVID MULLIS ROAD	8.30	Complete	Beyond STIP	Beyond STIP	Beyond STIP
262027-	SR 31/US 441 FROM S OF SR 117 TO I-16	4.80	Underway	Underway	Beyond STIP	Beyond STIP

US 441

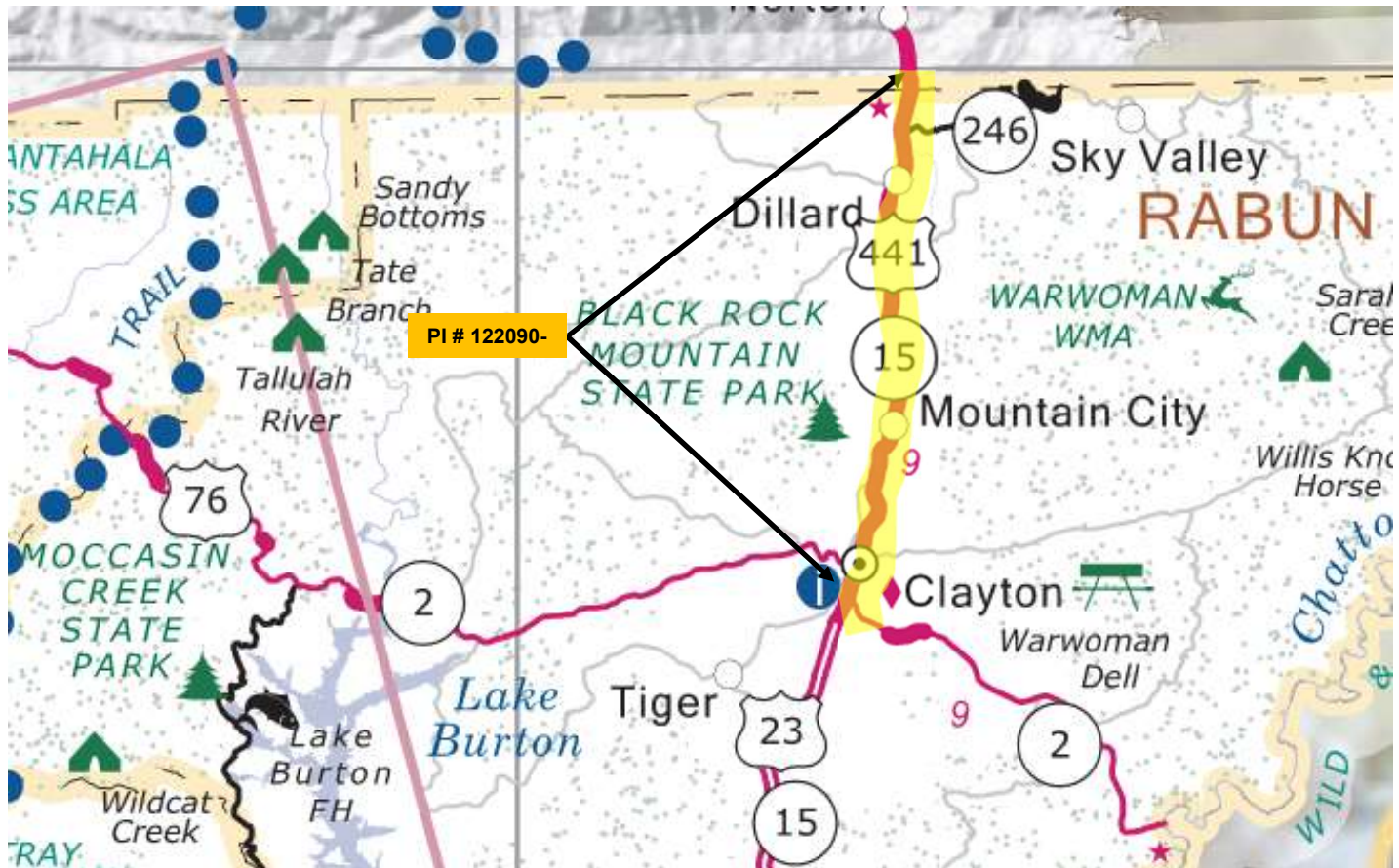
US 441 STATUS FROM THE EATONTON BYPASS IN PUTNAM COUNTY TO ASTONDALE ROAD IN OCONEE COUNTY



Project ID	Description	Length in Miles	PE Proposed Fiscal Year	ROW Proposed Fiscal Year	CST Proposed Fiscal Year	CST Status
0013615	SR 24/US 441 FROM EATONTON BYPASS TO MORGAN COUNTY LINE	9.20	Underway	Underway	Underway	Under construction
0013614	SR 24/US 441 FM PUTNAM CO LN TO N OF CS 646/PIERCE DAIRY RD	8.10	Complete	Complete	Underway	Under construction
0013617	SR 24 FM MADISON BYPASS/MORGAN TO N OF APALACHEE RVR/OCONEE	8.50	Underway	Underway	Beyond STIP	2024
0013613	SR 24/US 129 FROM APALACHEE RIVER TO CS 7/ASTONDALE ROAD	6.35	Underway	Underway	Beyond STIP	Beyond STIP

US 441

US 441 STATUS FROM CLAYTON TO THE GEORGIA NORTH CAROLINA LINE IN RABUN COUNTY



Project ID	Description	Length in Miles	PE Proposed Fiscal Year	ROW Proposed Fiscal Year	CST Proposed Fiscal Year	CST Status
122090-	SR 15/US 441 FM NORTH CL/CLAYTON TO NORTH CAROLINA LINE	7.40	Underway	Underway	2023	Fiscal Year 2022