

State Route 32

CORRIDOR FACTS

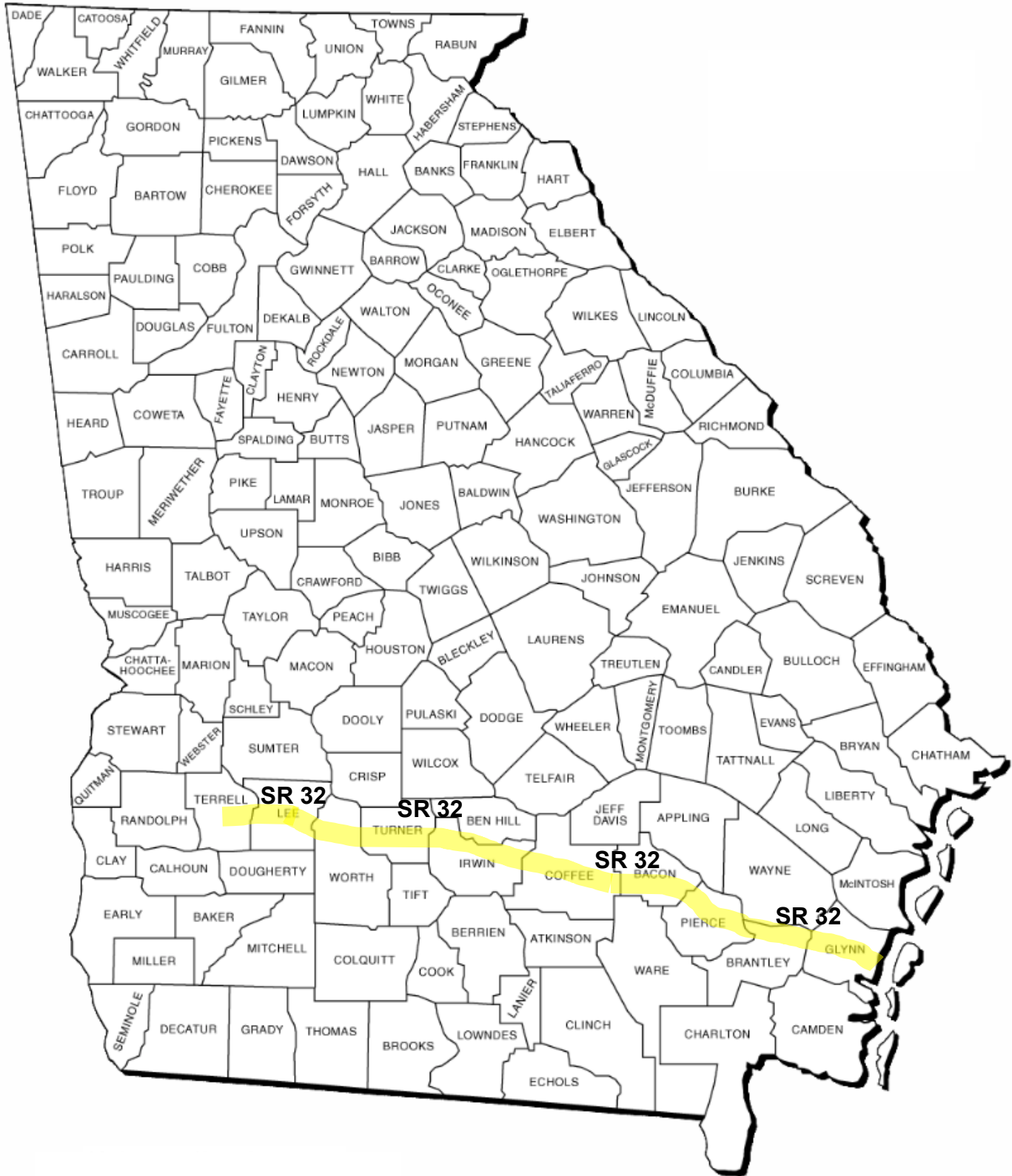
- ◆ The SR 32 Corridor traverses the southern area of the state from the city of Dawson in Terrell County to Brunswick in Glynn County.
- ◆ Completed projects will provide **4-lanes** of roadway, usually divided with a grass median.
- ◆ The SR 32 corridor is approximately **189 miles** in length with 7% open to traffic and/or under construction.
- ◆ Design and engineering for the SR 32 corridor from I-75 to Douglas began in 2005
- ◆ The current estimated cost to complete the four-lane construction of the SR 32 corridor is **\$1,081,059,764**

PREPARING A HIGHWAY PROJECT FOR CONSTRUCTION

Highway construction demands adherence to an exact project development process, as specified in federal and state laws. This process incorporates a number of key stages that are vital to the development of a highway construction project:

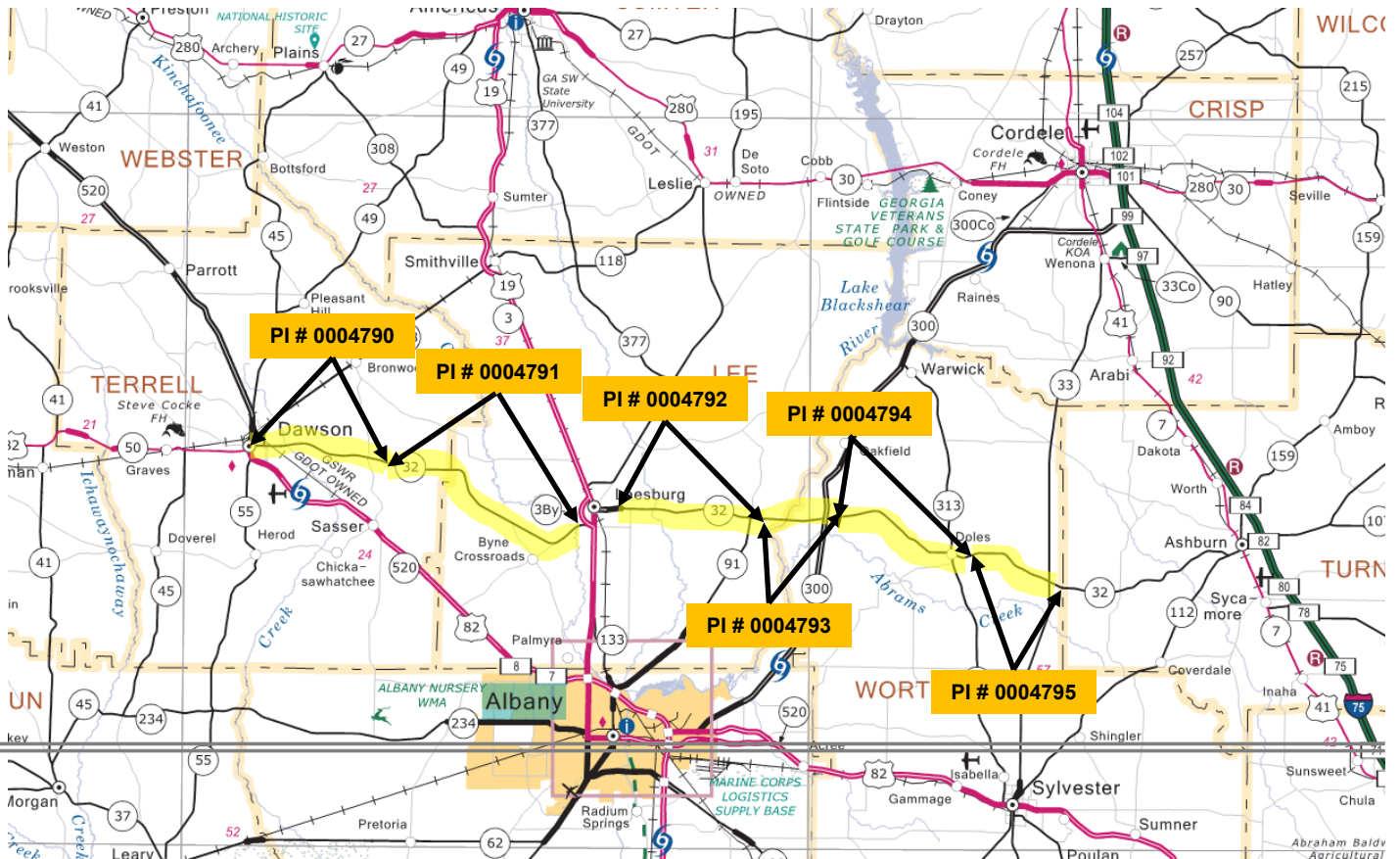
- ◆ Concept Development: Data analysis, conceptual studies and alternatives analysis
- ◆ Environmental Approval: Surveys for environmental resources, public meetings and environmental document approval
- ◆ Preliminary Design Plans: Design and preparation of preliminary roadway plans and utility coordination
- ◆ Right of Way Acquisition: Property title research, right of way plans, property appraisal, purchase of right of way
- ◆ Final Design Plans: Design and preparation of final construction plans and contract documents
- ◆ Let to Contract: Advertise for bids, award to construction contract and begin construction

SR 32



SR 32

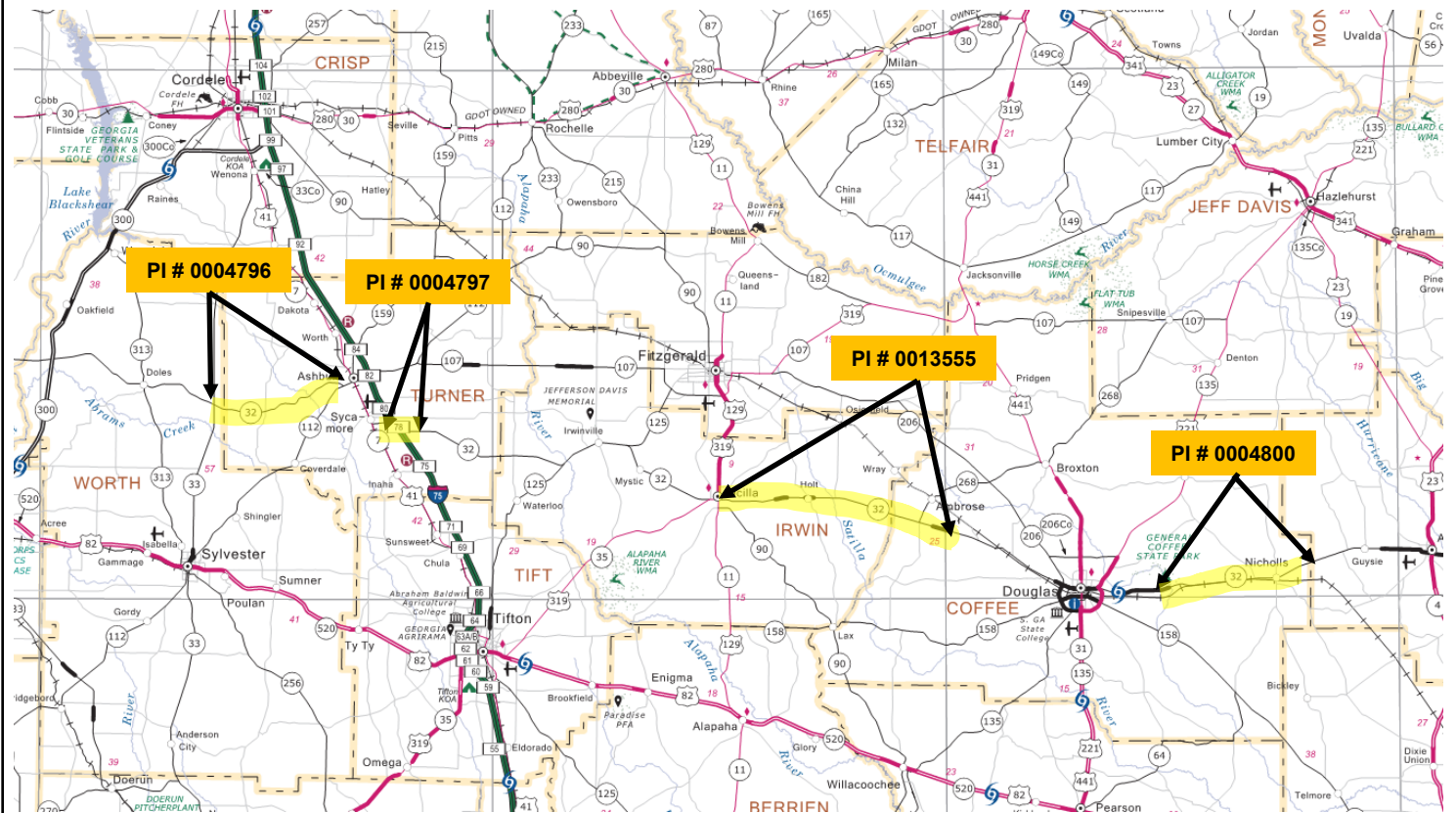
SR 32 STATUS FROM SR 50 IN TERRELL COUNTY TO SR 33 IN WORTH COUNTY



Project ID	Description	Length in Miles	PE Proposed Fiscal Year	ROW Proposed Fiscal Year	CST Proposed Fiscal Year	CST Status
0004790	SR 32 FROM SR 50 TO CR 101/SAPP ROAD	6.43	Beyond STIP	Beyond STIP	Beyond STIP	Beyond STIP
0004791	SR 32 FM CR 101/SAPP RD/TERRELL TO SR 3/LEESBURG BYPASS/LEE	11.00	Beyond STIP	Beyond STIP	Beyond STIP	Beyond STIP
0004792	SR 32 FROM SR 3/LEESBURG BYPASS TO SR 91	8.00	Beyond STIP	Beyond STIP	Beyond STIP	Beyond STIP
0004793	SR 32 FROM SR 91/LEE TO SR 300/WORTH	3.57	Beyond STIP	Beyond STIP	Beyond STIP	Beyond STIP
0004794	SR 32 FROM SR 300 TO SR 313	6.87	Beyond STIP	Beyond STIP	Beyond STIP	Beyond STIP
0004795	SR 32 FROM SR 313 TO SR 33	5.15	Beyond STIP	Beyond STIP	Beyond STIP	Beyond STIP

SR 32

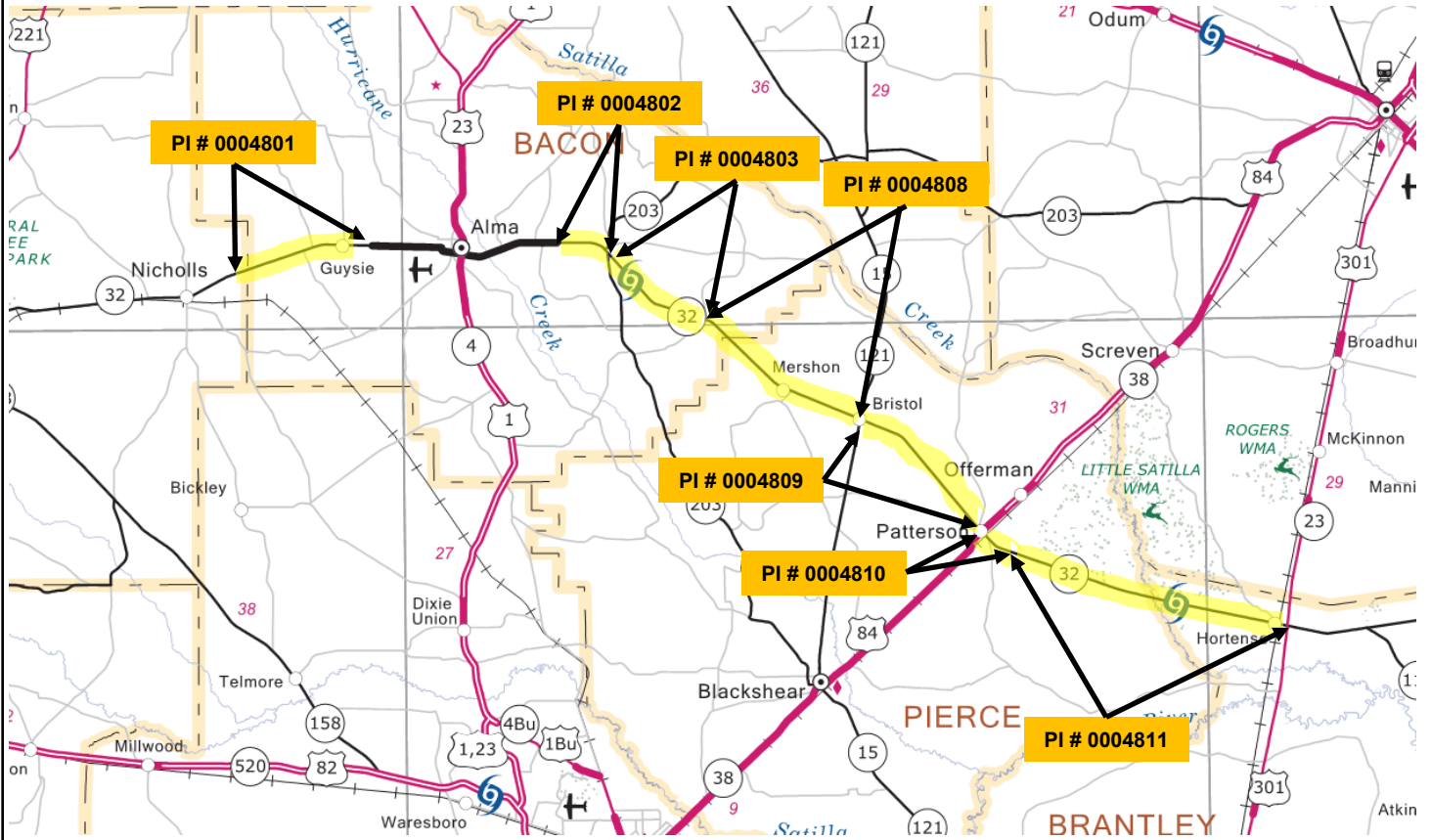
SR 32 STATUS FROM SR 33 IN TURNER COUNTY TO LIBERTY STREET IN COFFEE COUNTY



Project ID	Description	Length in Miles	PE Proposed Fiscal Year	ROW Proposed Fiscal Year	CST Proposed Fiscal Year	CST Status
0004796	SR 32 FROM SR 33/WORTH TO SR 7/TURNER	10.02	Beyond STIP	Beyond STIP	Beyond STIP	Beyond STIP
0004797	SR 32 FROM SR 7 EAST INTERSECTION TO EAST OF I-75	1.67	Beyond STIP	Beyond STIP	Beyond STIP	Beyond STIP
0013555	SR 32 FROM SR 11/IRWIN TO CR 296/MITCHELL ROAD/COFFEE	19.22	Beyond STIP	Beyond STIP	Beyond STIP	Beyond STIP
0004800	SR 32 FM US 441 TO CR 552/LIBERTY ST INCL GAUSS BRIDGE	11.17	Beyond STIP	Beyond STIP	Beyond STIP	Beyond STIP

SR 32

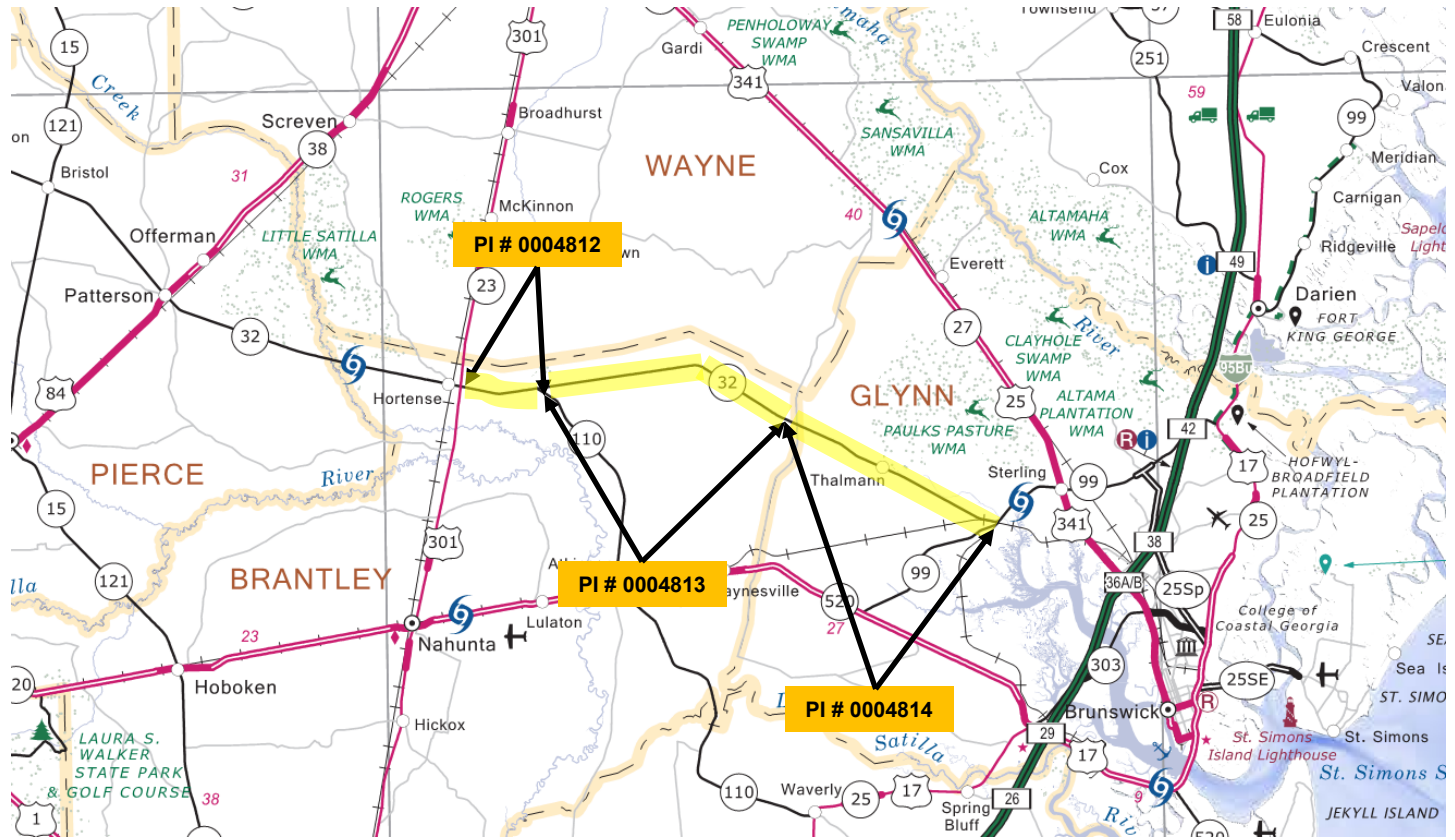
SR 32 STATUS FROM LIBERTY STREET IN COFFEE COUNTY TO SR 23/US 301 IN BRANTLEY COUNTY



Project ID	Description	Length in Miles	PE Proposed Fiscal Year	ROW Proposed Fiscal Year	CST Proposed Fiscal Year	CST Status
0004801	SR 32 FM CS 650/LIBERTY ST/COFFEE TO CR 317/WILDES RD/BACON	7.23	Beyond STIP	Beyond STIP	Beyond STIP	Beyond STIP
0004802	SR 32 FROM CR 280/DREDGE RD TO SR 203	2.64	Beyond STIP	Beyond STIP	Beyond STIP	Beyond STIP
0004803	SR 32 FROM SR 203 TO CR 324/COFFEE ROAD	5.03	Beyond STIP	Beyond STIP	Beyond STIP	Beyond STIP
0004808	SR 32 FROM CR 324/BACON TO SR 15/PIERCE	7.06	Beyond STIP	Beyond STIP	Beyond STIP	Beyond STIP
0004809	SR 32 FROM SR 15 TO US 84	4.01	Beyond STIP	Beyond STIP	Beyond STIP	Beyond STIP
0004810	SR 32 FROM SR 38/US 84 TO CR 117/KENNEL ROAD	1.56	Beyond STIP	Beyond STIP	Beyond STIP	Beyond STIP
0004811	SR 32 FM CR 117/KENNEL ROAD/PIERCE TO SR 23/US 301/BRANTLEY	10.36	Beyond STIP	Beyond STIP	Beyond STIP	Beyond STIP

SR 32

SR 32 STATUS FROM SR 301 IN BRANTLEY COUNTY TO SR 99 IN GLYNN COUNTY



Project ID	Description	Length in Miles	PE Proposed Fiscal Year	ROW Proposed Fiscal Year	CST Proposed Fiscal Year	CST Status
0004812	SR 32 FROM US 301 TO SR 110	2.99	Beyond STIP	Beyond STIP	Beyond STIP	Beyond STIP
0004813	SR 32 FROM SR 110 TO CR 301/WILKERSON ROAD	10.46	Beyond STIP	Beyond STIP	Beyond STIP	Beyond STIP
0004814	SR 32 FROM CR 301/WILKERSON RD/BRANTLEY TO SR 99/GLYNN	8.82	Beyond STIP	Beyond STIP	Beyond STIP	Beyond STIP