

## State Route 15

### CORRIDOR FACTS

- ◆ The SR 15 corridor extends from US 1 in Toombs County to US 441/ SR 24 in Watkinsville.
- ◆ Completed projects will provide **4-lanes** of roadway, usually divided with a grass median.
- ◆ The SR 15 corridor is approximately **137 miles** in length.
- ◆ The current estimated cost to complete the four-lane construction of the SR 15 corridor is **\$964,798,157**.

### PREPARING A HIGHWAY PROJECT FOR CONSTRUCTION

Highway construction demands adherence to an exact project development process, as specified in federal and state laws. This process incorporates a number of key stages that are vital to the development of a highway construction project:

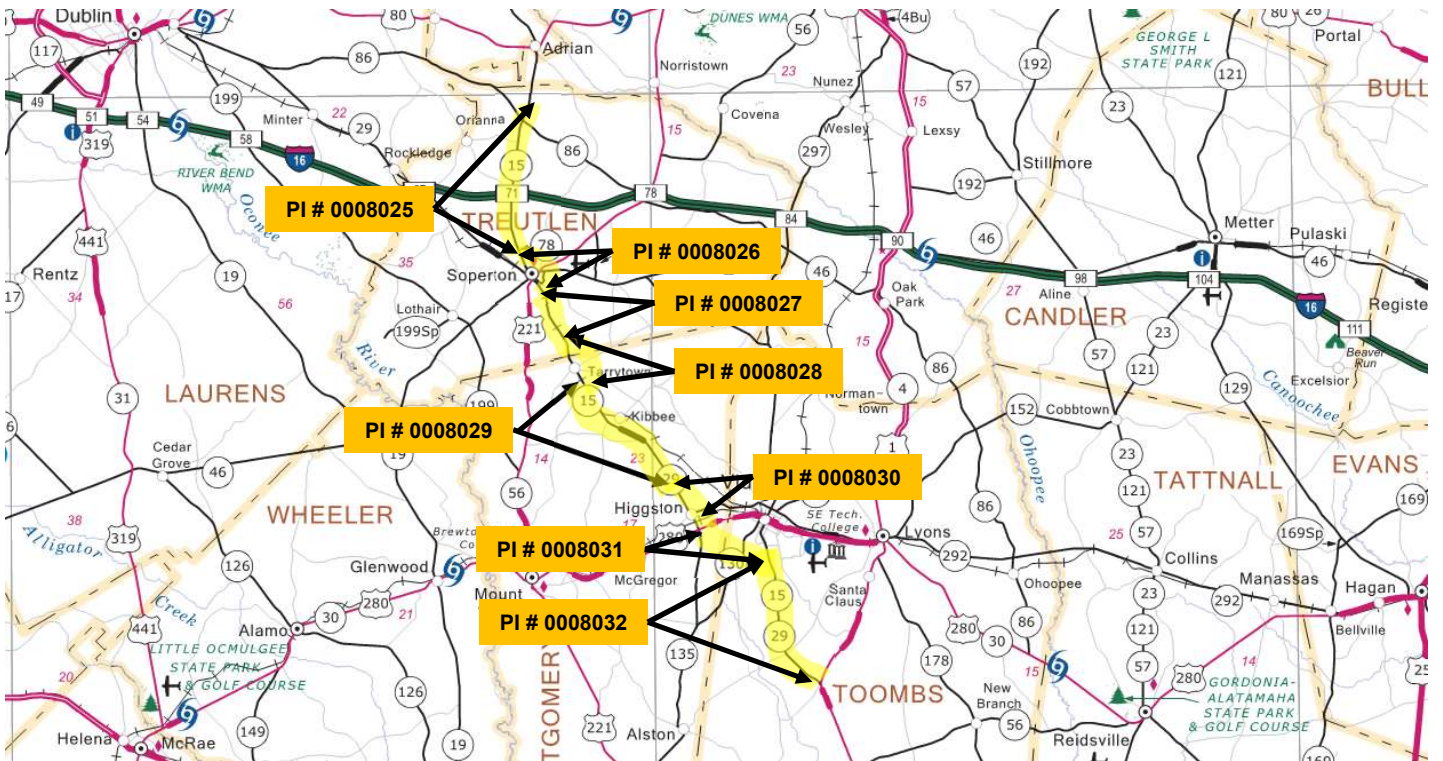
- ◆ Concept Development: Data analysis, conceptual studies and alternatives analysis
- ◆ Environmental Approval: Surveys for environmental resources, public meetings and environmental document approval
- ◆ Preliminary Design Plans: Design and preparation of preliminary roadway plans and utility coordination
- ◆ Right of Way Acquisition: Property title research, right of way plans, property appraisal, purchase of right of way
- ◆ Final Design Plans: Design and preparation of final construction plans and contract documents
- ◆ Let to Contract: Advertise for bids, award to construction contract and begin construction

## SR 15



## SR 15

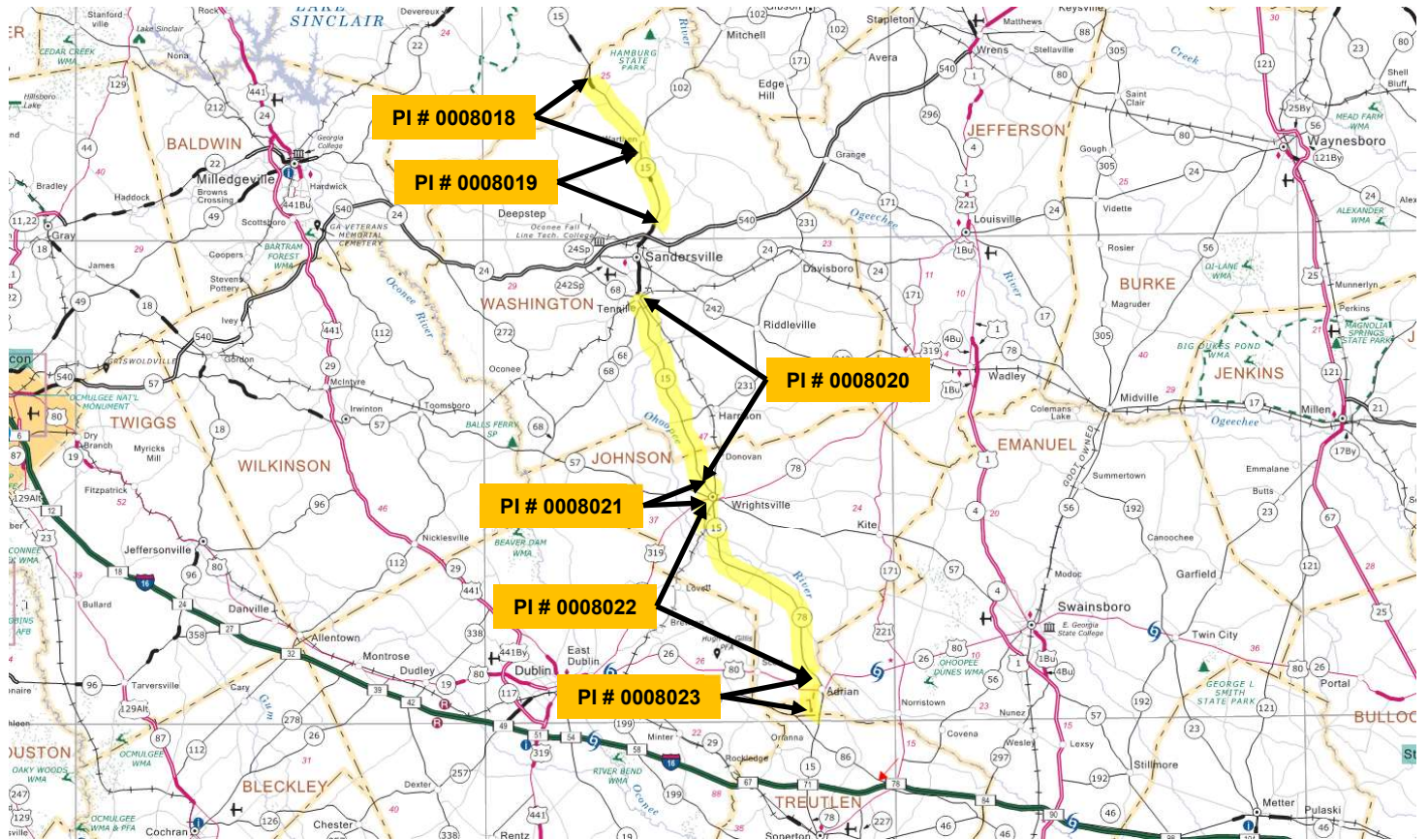
### SR 15 STATUS FROM US 1 IN TOOMBS COUNTY TO CR1/PET ROAD IN EMANUEL COUNTY



Project ID	Description	Length in Miles	PE Proposed Fiscal Year	ROW Proposed Fiscal Year	CST Proposed Fiscal Year	CST Status
0008032	SR 15 FROM SR 4 TO CR 245/DIXON	4.79	Beyond STIP	Beyond STIP	Beyond STIP	Beyond STIP
0008031	SOUTH VIDALIA BYPASS FM CR 245/DIXON LAKE RD TO SR 15/SR 30	3.60	Beyond STIP	Beyond STIP	Beyond STIP	Beyond STIP
0008030	NORTHEAST HIGGSTON BYPASS FM W OF TOOMBS TO CR 14/WILSON RD	2.50	Beyond STIP	Beyond STIP	Beyond STIP	Beyond STIP
0008029	SR 15 FROM CR 14/WILSON ROAD TO CR 30/DIXIE LANE	6.42	Beyond STIP	Beyond STIP	Beyond STIP	Beyond STIP
0008028	EAST TARRYTOWN BYPASS FROM CR 30 TO CR 172	2.75	Beyond STIP	Beyond STIP	Beyond STIP	Beyond STIP
0008027	SR 15 FROM CR 172/MONTGOMERY CROSSING TO CR 136/RAILROAD AVE	2.31	Beyond STIP	Beyond STIP	Beyond STIP	Beyond STIP
0008026	EAST SOPERTON BYPASS FM CR 136/RR AVE TO CR 94/KNOX MILL RD	5.00	Beyond STIP	Beyond STIP	Beyond STIP	Beyond STIP
0008025	SR 15 FROM CR 94/KNOX MILL ROAD TO CR 1/PET ROAD	6.10	Beyond STIP	Beyond STIP	Beyond STIP	Beyond STIP

# SR 15

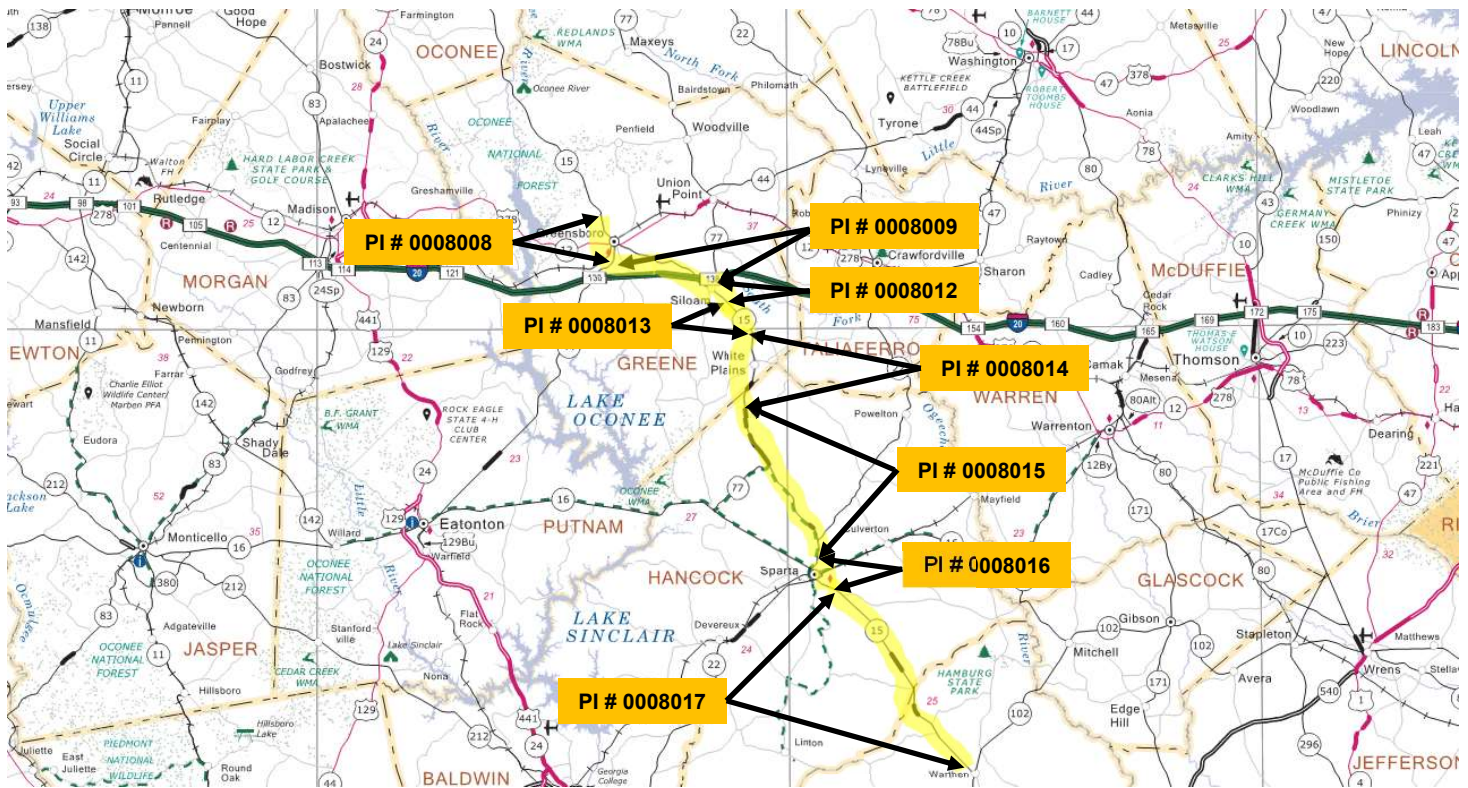
## SR 15 STATUS FROM THE WEST ADRIAN BYPASS IN EMANUEL COUNTY TO SOUTH OF THE EMANUEL/WASHINGTON COUNTY LINE



Project ID	Description	Length in Miles	PE Proposed Fiscal Year	ROW Proposed Fiscal Year	CST Proposed Fiscal Year	CST Status
0008023	WEST ADRIAN BYPASS FM CR 14/BILLY SMITH RD TO S OF ADRIAN	2.50	Beyond STIP	Beyond STIP	Beyond STIP	Beyond STIP
0008022	SR 15 FM S OF CR 14/BILLY SMITH RD TO CR 177/GALLILEE CH RD	14.90	Beyond STIP	Beyond STIP	Beyond STIP	Beyond STIP
0008021	NORTHWEST WRIGHTSVILLE BYPASS FROM SR 31 TO SR 15	2.20	Beyond STIP	Beyond STIP	Beyond STIP	Beyond STIP
0008020	SR 15 FM CHANNELL RD TO NORTHWEST WRIGHTSVILLE BYPASS - TIA	12.64	Beyond STIP	Beyond STIP	Beyond STIP	Beyond STIP
0008019	SR 15 FROM CR 67/RIDGE ROAD TO N OF CR 43/MT ZION ROAD	5.74	Underway	2024	Beyond STIP	Beyond STIP
0008018	WEST WARTHEN BYPASS FROM N OF CR 43/MT ZION ROAD TO SR 15	7.10	Underway	2024	Beyond STIP	Beyond STIP

## SR 15

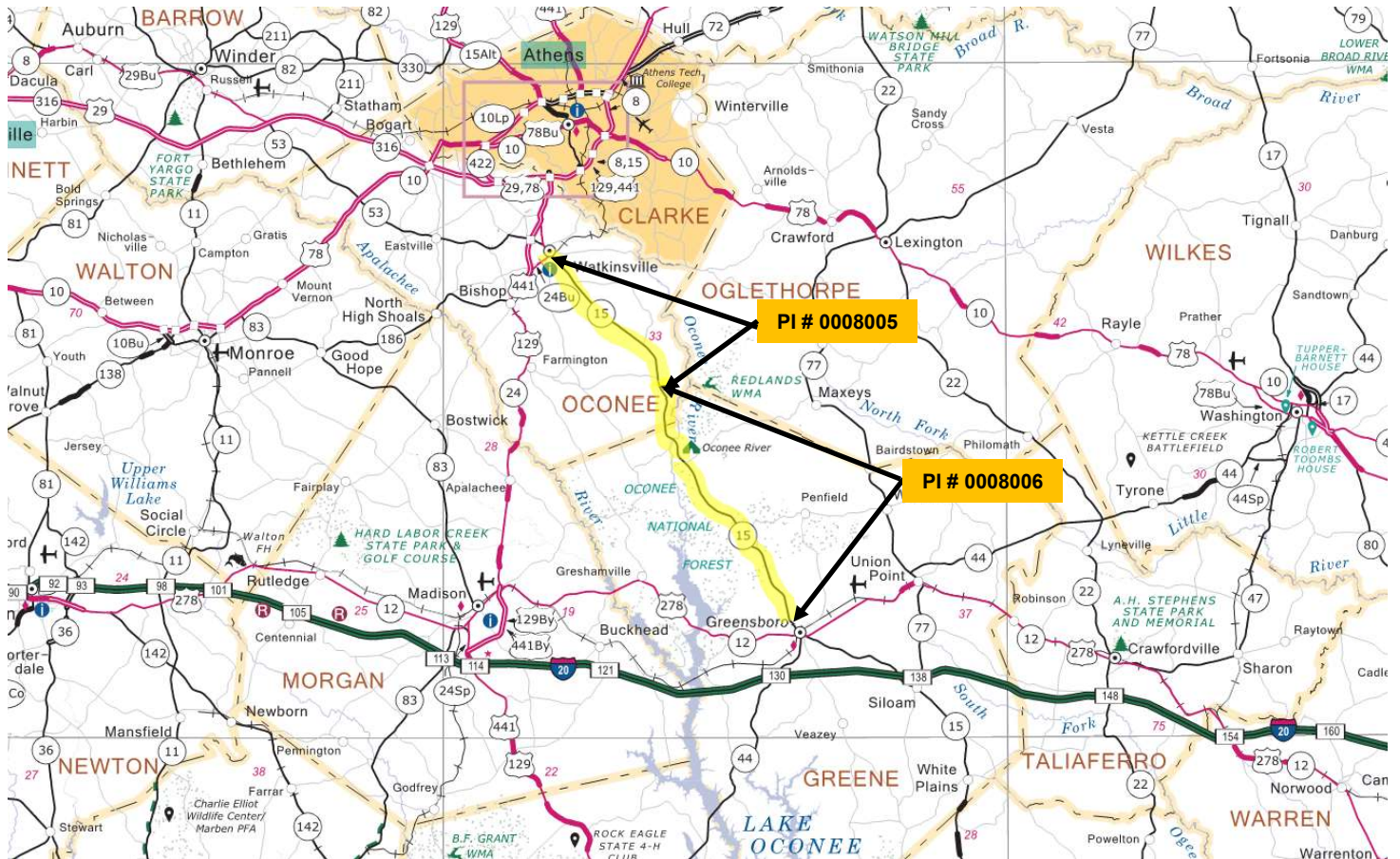
### SR 15 STATUS FROM THE WEST WARTHEN BYPASS IN HANCOCK COUNTY TO THE GREENSBORO BYPASS IN GREEN COUNTY



Project ID	Description	Length in Miles	PE Proposed Fiscal Year	ROW Proposed Fiscal Year	CST Proposed Fiscal Year	CST Status
0008017	SR 15 FROM WEST WARTHEN BYPASS TO EAST SPARTA BYPASS	14.52	Underway	2024	Beyond STIP	Beyond STIP
0008016	EAST SPARTA BYPASS FROM CR 216/SOAL ROAD TO SR 22 - TIA	3.10	Beyond STIP	Beyond STIP	Beyond STIP	Beyond STIP
0008015	SR 15 FM SR 22 TO CR 11/EDWARDS ROAD	11.20	Beyond STIP	Beyond STIP	Beyond STIP	Beyond STIP
0008014	WEST WHITE PLAINS BYP FM CR 11/EDWARDS RD TO CR 87/ELEY RD	5.00	Beyond STIP	Beyond STIP	Beyond STIP	Beyond STIP
0008013	SR 15 FM WHITE PLAINS BYPASS TO E OF CR 99/ENGLISH SCHOOL RD	3.15	Beyond STIP	Beyond STIP	Beyond STIP	Beyond STIP
0008012	EAST SILOAM BYPASS FROM SR 77 TO S OF I-20	0.75	Beyond STIP	Beyond STIP	Beyond STIP	Beyond STIP
0008009	SR 15 FROM CR 73/PEAR ORCHARD ROAD TO GREENSBORO BYPASS	2.75	Beyond STIP	Beyond STIP	Beyond STIP	Beyond STIP

## SR 15

### SR 15 STATUS FROM THE GREENSBORO BYPASS IN GREEN COUNTY TO SR24 BU/US 129 IN OCONEE COUNTY



Project ID	Description	Length in Miles	PE Proposed Fiscal Year	ROW Proposed Fiscal Year	CST Proposed Fiscal Year	CST Status
0008007	SR 15 FROM GREENSBORO BYPASS TO CR 146/ANTIOCH CHURCH ROAD	13.93	Beyond STIP	Beyond STIP	Beyond STIP	Beyond STIP
0008006	SR 15 FROM CR 146/ANTIOCH CHURCH ROAD TO SR 24BU/US 129	8.95	Beyond STIP	Beyond STIP	Beyond STIP	Beyond STIP