

DISCLAIMER

The Georgia Department of Transportation makes no representation or warranties, implied or expressed, concerning the accuracy, completeness, reliability, or suitability for any particular purpose of the information and data contained in this map.

While efforts have been made to ensure that information represented on this map is as accurate as possible, this map represents the best available spatial data as of September 2024. If there is a discrepancy between the data represented on this map and the written record of the state highway system and county road system, the official written record (per State Code 32-4-2) shall have precedence.

For additional information or access to the written records, please contact the Office of Transportation Data at (404) 347-0701 or by email at: OTDCustomerService@dot.ga.gov.

A LIST OF MAPS CREATED AND MAINTAINED BY THE DEPARTMENT OF TRANSPORTATION IS AVAILABLE ON OUR WEBSITE'S MAP PAGE: <https://www.dot.ga.gov/GDOT/Pages/Maps.aspx>. FOR MORE INFORMATION AND A LIST OF OUR MAP'S DATA SOURCES, VISIT <https://www.dot.ga.gov/DriveSmart/MapsData/Documents/DataIndex.pdf>.

Legend

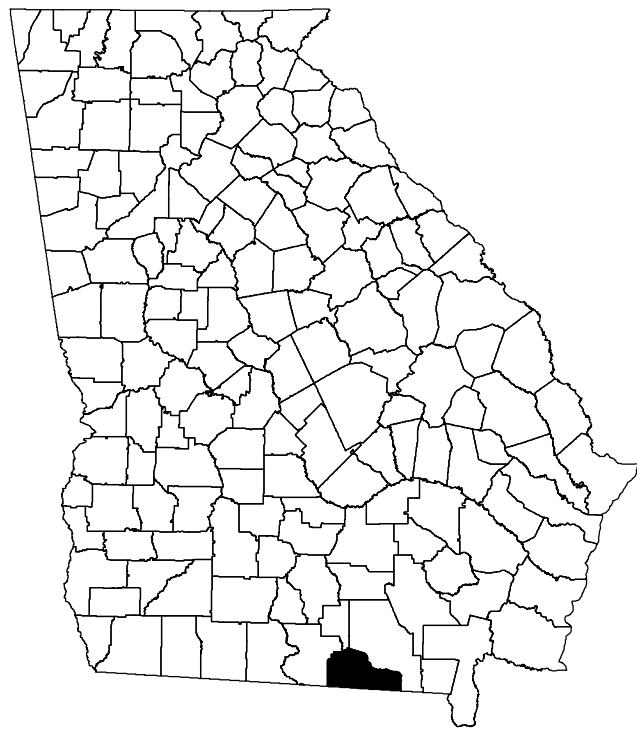

- | | | | |
|---------------------|-------------------------|------------------|-----------------------|
| State Capitol | Bridges | Fire Stations | River/Stream |
| Weigh Stations | Cemeteries | Hospitals | Lake |
| Rest Areas | Libraries | State Route | Island |
| Populated Places | City Halls | Interstate Route | Swamp/Marsh |
| Historical Features | Courthouses | US Route | State & Federal Lands |
| Airports | Schools | Paved Road | Military Bases |
| Helipads | Correctional Facilities | Unpaved Road | Runway |
| Military Aviation | Law Enforcement | Railroad | City Boundary |
| Military Helport | EMS | | County Boundary |

GENERAL HIGHWAY MAP
ECHOLS COUNTY
GEORGIA

PREPARED BY THE

DEPARTMENT OF TRANSPORTATION
OFFICE OF TRANSPORTATION DATA
IN COOPERATION WITH
U.S. DEPARTMENT OF TRANSPORTATION
FEDERAL HIGHWAY ADMINISTRATION
2024

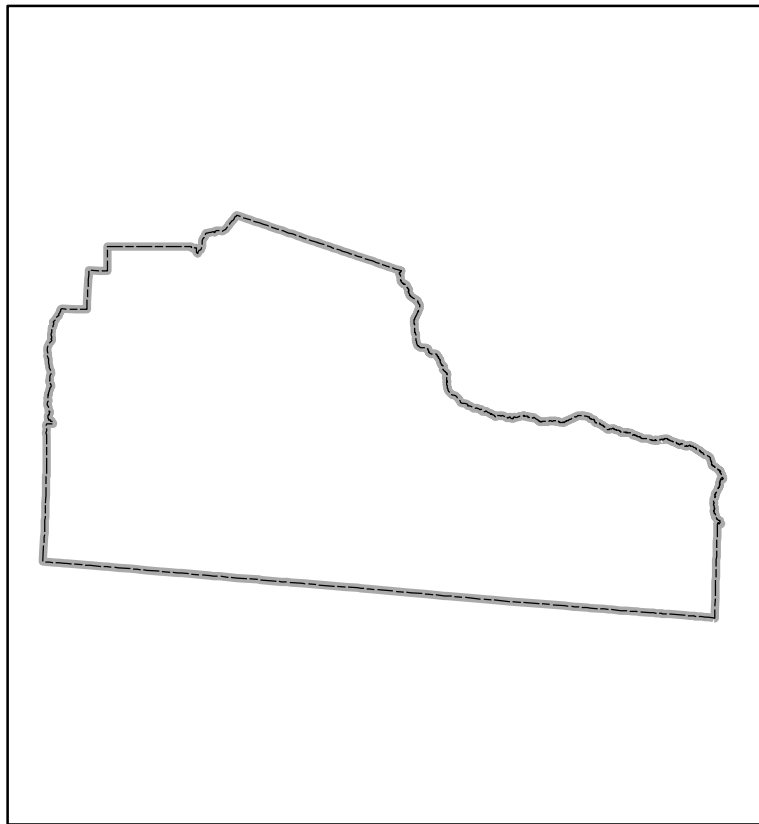
0 0.5 1 2
SCALE IN MILES (1" = 3/4 mile)



County Population: Census 2020
Total County Mileage

3,697
251

Coordinates shown in UTM meters and latitude/longitude degrees



ECHOLS COUNTY

101