



DISCLAIMER

The Georgia Department of Transportation makes no representation or warranties, implied or expressed, concerning the accuracy, completeness, reliability, or suitability for any particular purpose of the information and data contained in this map.

While efforts have been made to ensure that information represented on this map is as accurate as possible, this map represents the best available spatial data as of March 2024. If there is a discrepancy between the data represented on this map and the written record of the state highway system and county road system, the official written record (per State Code 32-4-2) shall have precedence.

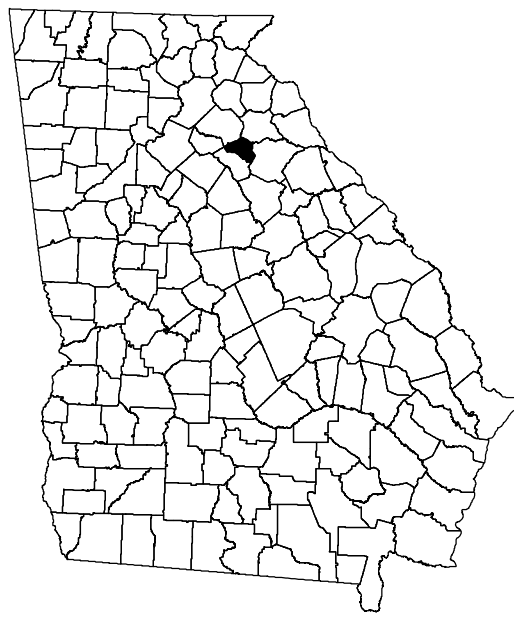

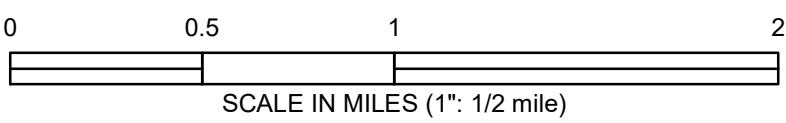
For additional information or access to the written records, please contact the Office of Transportation Data at (404) 347-0701 or by email at: OTDCustomerService@dot.ga.gov.

A LIST OF MAPS CREATED AND MAINTAINED BY THE DEPARTMENT OF TRANSPORTATION IS AVAILABLE ON OUR WEBSITE'S MAP PAGE, <https://www.dot.ga.gov/GDOT/Pages/Maps.aspx>. FOR MORE INFORMATION AND A LIST OF OUR MAP'S DATA SOURCES, VISIT <https://www.dot.ga.gov/DriveSmart/MapsData/Documents/DataIndex.pdf>.

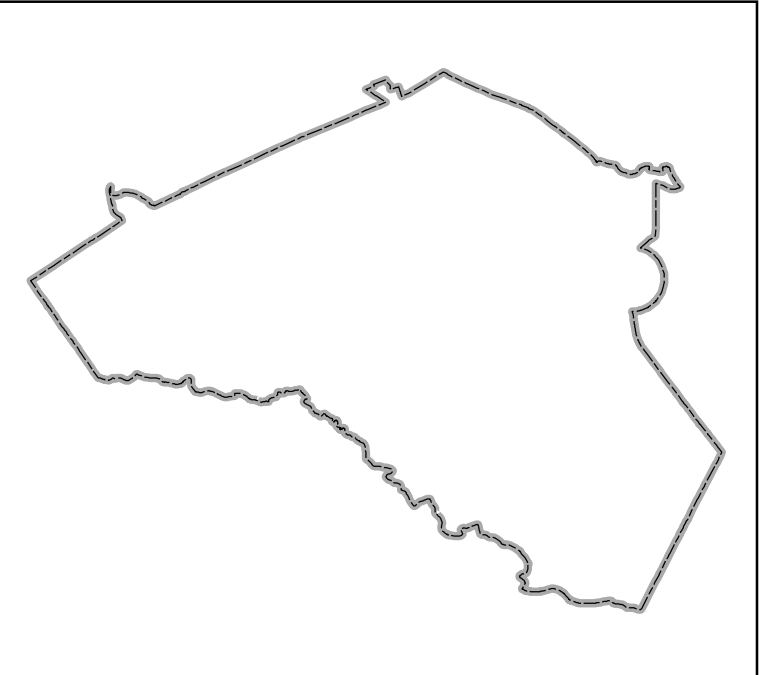
Legend

GENERAL HIGHWAY MAP
CLARKE COUNTY
GEORGIA

PREPARED BY THE
DEPARTMENT OF TRANSPORTATION
OFFICE OF TRANSPORTATION DATA
IN COOPERATION WITH
U.S. DEPARTMENT OF TRANSPORTATION
FEDERAL HIGHWAY ADMINISTRATION
2024



Coordinates shown in UTM meters and latitude/longitude degrees



County Population, Census 2020
Total County Mileage

128,671
661

CLARKE COUNTY

059