FUNCTIONAL CLASSIFICATION MAP

MITCHELL COUNTY

GEORGIA

DEPARTMENT OF TRANSPORTATION

DIVISION OF PLANNING, DATA, AND INTERMODAL DEVELOPMENT

OFFICE OF TRANSPORTATION DATA

IN COOPERATION WITH

U. S. DEPARTMENT OF TRANSPORTATION
FEDERAL HIGHWAY ADMINISTRATION

2005

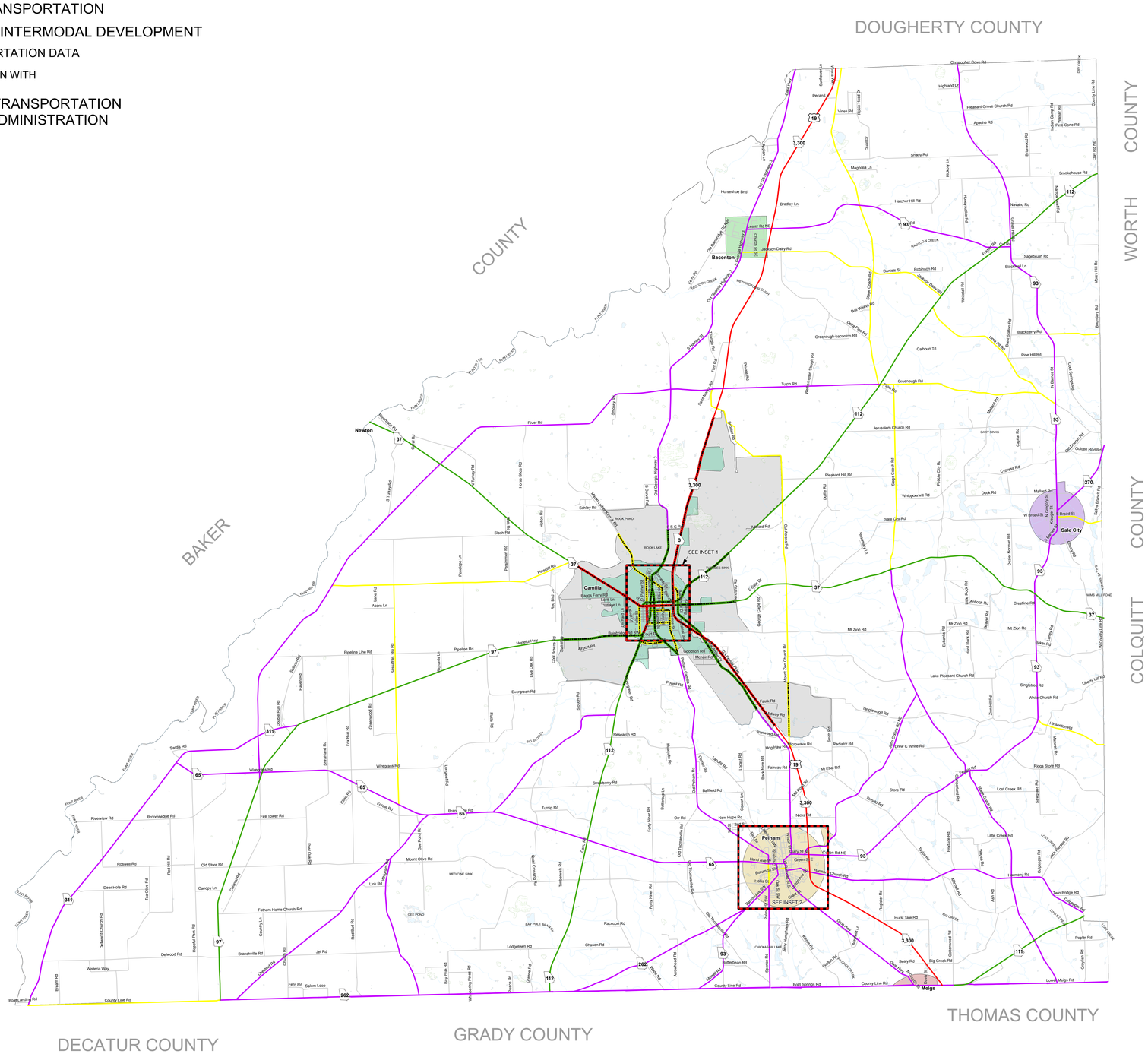

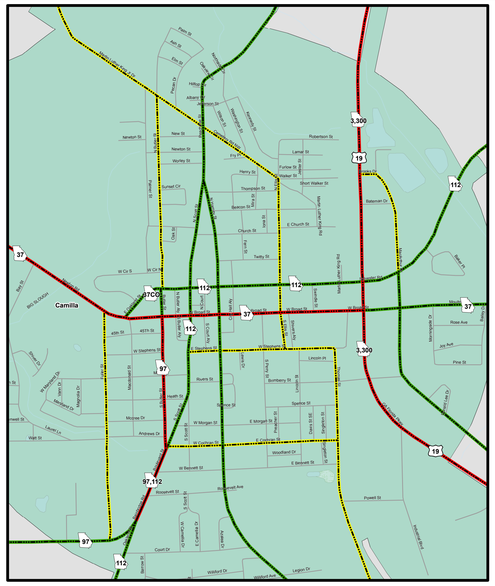

INSET 1 - CITY OF CAMILLA

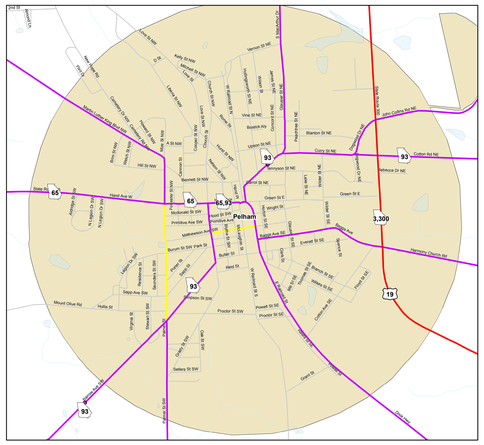

INSET 2 - CITY OF PELHAM

Functional Class

- Rural Interstate Principal Arterial
- Rural Principal Arterial
- Rural Minor Arterial
- Rural Major Collector
- Rural Minor Collector
- Rural Local Road
- Urban Interstate Principal Arterial
- Urban Freeways and Expressways
- Urban Principal Arterial
- Urban Minor Arterial
- Urban Collector Street
- Urban Local Street

0 4 8 16 24 32 Miles

Boundaries

- Camilla UAB