I-75 Atlanta Part 1
Southside - From Monroe County to Fulton County

BEGIN AERIAL PHOTOGRAPHY IN HENRY COUNTY AT SR-155

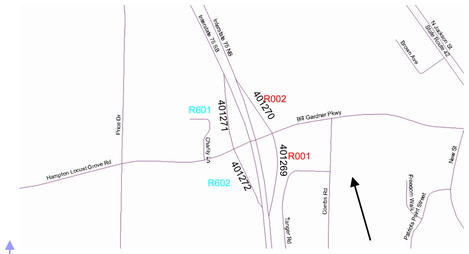

HENRY COUNTY (151)

SPALDING COUNTY (255)

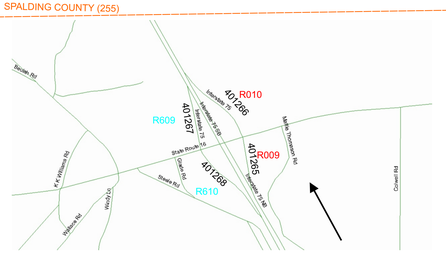

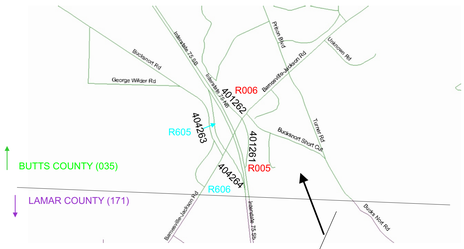

MONROE COUNTY (207)

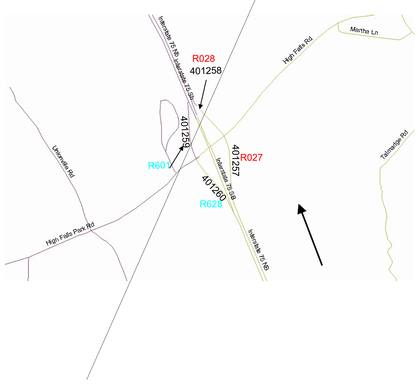

Note: This section joins the South of Atlanta Strip Maps.

HENRY COUNTY (151)
I-75 AND I-675
MP 227

NO RAMP COUNTS
NEEDED HERE.
ATR SITE LOCATED
ON I-675 BETWEEN I-75
AND CLAYTON CO. LINE.

HENRY COUNTY (151)
I-75 AND SR-1096
HUDSON BRIDGE RD
MP 224

RPL401292 ITR224O41# SB ON FM HUDSON-EA
RPR401289 ITR224O11# NB OFF TO HUDSON-E
RPL401291 ITR224O31# SB OFF TO HUDSON-E
RPR401290 ITR224O21# NB ON FM HUDSON-EA

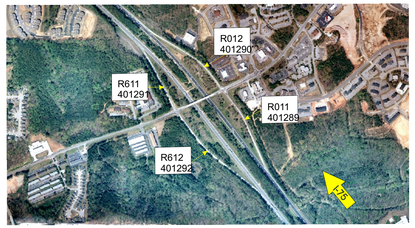

HENRY COUNTY (151)
I-75 AND CR-824
JODECO RD
MP 222

RPR401285 ITR222O11# NB OFF TO JODECO R
RPL401288 ITR222O41# SB ON FM JODECO RD
RPL401287 ITR222O31# SB OFF TO JODECO R
RPR401286 ITR222O21# NB ON FM JODECO RD

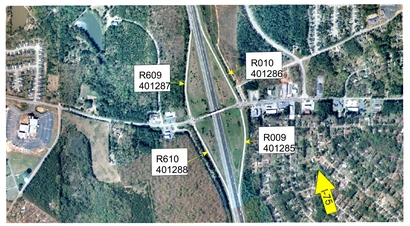

HENRY COUNTY (151)
I-75 AND SR-290
JONESBORO RD
MP 221

RPL401284 ITR221O41# SB ON FM JONESBORO
RPR401281 ITR221O11# NB OFF TO JONESBOR
RPL401283 ITR221O31# SB OFF TO JONESBOR
RPR401282 ITR221O21# NB ON FM JONESBORO

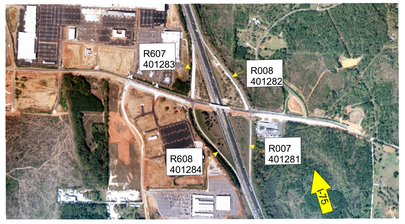

HENRY COUNTY (151)
I-75 AND SR-20
HAMPTON MCDONOUGH
MP 218

RPL401280 ITR218O41# SB ON FM SR 20
RPR401277 ITR218O11# NB OFF TO SR 20
RPR401278 ITR218O21# NB ON FM SR 20
RPL401279 ITR218O31# SB OFF TO SR 20

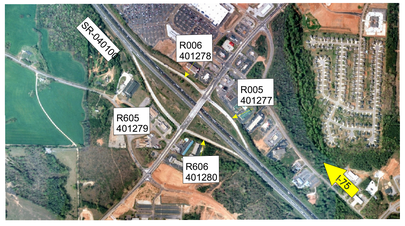

HENRY COUNTY (151)
I-75 AND SR-155
MP 216

RPL401276 ITR216O31# SB ON FM SR 155
RPR401273 ITR216O21# NB OFF TO SR 155
RPL401275 ITR216O32# SB OFF TO SR 155
RPR401274 ITR216O22# NB ON FM SR 155

CLAYTON COUNTY (063)
I-75 AND I-285
MP 238

RPL401315 ITR080O310 SB ON FM I-285
RPR401567 ITR080O320 SB OFF TO Sr85
RPR401318 ITR081A110 NB OFF TO CD4077OS
RPL401320 ITR081A410 SB OFF TO I-285 EB
RPR401321 ITR081B210 NB OFF TO I-285 WB
RPR401319 ITR081B220 NB ON FM I-285

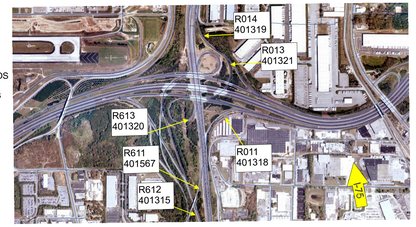

CLAYTON COUNTY (063)
I-75 AND SR-331
FOREST PARKWAY
MP 237

RPL401310 ITR078O420 SB ON FM FOREST PK
RPR401311 ITR078O120 NB OFF TO FOREST
RPL401314 ITR078O410 SB OFF TO FOREST
RPR401309 ITR078O110 NB ON FM Rp401310
RPR401312 ITR078O210 NB ON FM FOREST

CLAYTON COUNTY (063)
I-75 AND SR-3 OLD DIXIE HWY
AND SR-3C0 TARA BLVD
MP 235

RPL401308 ITR077O410 SB ON FM OLD DIXIE
RPR401307 ITR077O110 NB OFF TO OLD DIXI
SRY 0003CO L TARA BLVD SB
SRY 0003CO R TARA BLVD NB

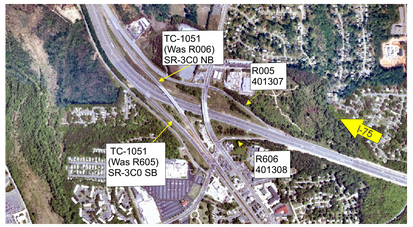

CLAYTON COUNTY (063)
I-75 AND SR-54
JONESBORO RD
MP 233

RPL401305 ITR076O310 SB ON FM JONESBORO
RPR401303 ITR076O210 NB OFF TO JONESBOR
RPL401306 ITR076O320 SB OFF TO JONESBOR
RPR401304 ITR076O220 NB ON FM JONESBORO

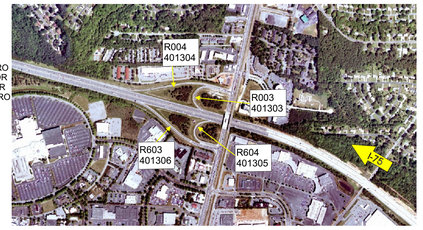

CLAYTON COUNTY (063)
I-75 AND CR-28
MOUNT ZION BLVD
MP 231

RPR401297 ITR075A110 NB OFF TO MT ZION
RPL401302 ITR075A410 SB ON FM MT ZION B
RPL401301 ITR075A310 SB OFF TO MT ZION
RPR401298 ITR075A210 NB ON FM MT ZION B



CLAYTON COUNTY (063)

HENRY COUNTY (151)

HENRY COUNTY (151)
I-75 AND SR-138
MP 228

RPL401296 ITR228O410 SB ON FM SR 138
RPR401293 ITR228O110 NB OFF TO SR 138
RPL401295 ITR228O310 SB OFF TO SR 138
RPR401294 ITR228O210 NB ON FM SR 138

FULTON COUNTY (121)
I-75/I-85 AND ARTHUR LANGFORD JR DR
CDY 4012ON R # CD 4012ON END
CDY 4012OS L # CD 4012OS BEG

FULTON COUNTY (121)
I-75/I-85 AND ARTHUR LANGFORD JR DR.
RPR401349 ITR088O21# NB ON FM SR 166 EB

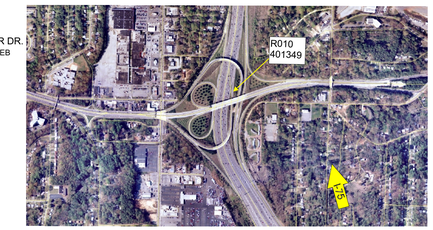

FULTON COUNTY (121)
I-75/I-85 AND CLEVELAND AVE.
CDY 4012ON R CD 4012ON BEG
RPL401344 ITR086O310 SB OFF TO CLEVELAN
SRY 040300 L I-85 NB
SRY 040300 R I-85 NB

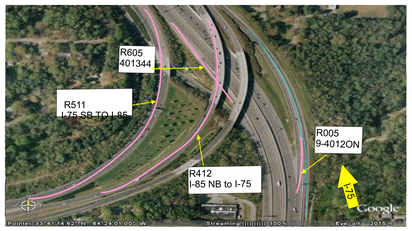

FULTON COUNTY (121)
I-75 AND CS-309603
CLEVELAND AVE.
MP 242

RPR401339 ITR086O110 NB OFF TO CLEVELAN
CDY 4012OS L CD 4012OS END

FULTON COUNTY (121)
I-75 AND US-19/SR-3
HENRY FORD AVE.
COLLECTOR DISTRIBUTORS

CDY 4011OS L CD 4011OS BEG
CDY 4011ON R CD 4011ON END



FULTON COUNTY (121)

CLAYTON COUNTY (063)

RPL401324 ITR082O110 NB OFF TO AVIATION
RPL401327 ITR082O410 SB ON FM AVIATION
1018 CDY 4011OS L CD 4011OS END
1039 CDY 4011ON R CD 4011ON BEG
RPL401325 ITR082O210 NB ON FM AVIATION
RPL401326 ITR082O310 SB OFF TO AVIATION
RPL401330 ITR081B310 SB OFF TO I-285 WB

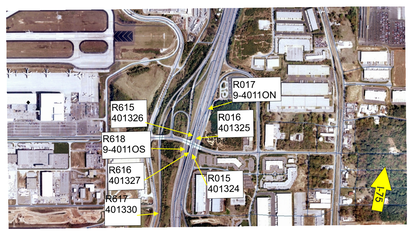

I-75 Atlanta Part 1
Southside - From Monroe County to Fulton County

I-75 Atlanta Part 2
Northside from Fulton County to Bartow County

FULTON COUNTY (121)

I-75/I-85 AND COURTLAND AVE, PINE ST, SPRING ST, WILLIAMS ST, AND NORTH AVE.

RPL401385 ITR097O31# SB OFF TO COURTLAN
RPR401386 ITR098O11# NB OFF TO PINE ST
RPL401394 ITR100O31# SB ON FM SPRING ST
RPR401387 ITR100O210 NB OFF TO SPRING S
RPL401391 ITR099O310 SB OFF TO WILLIAMS
RPR401389 ITR099O210 NB ON FM WILLIAMS-HOV LN
RPL401390 ITR099O320 SB OFF TO SPRING S-HOV LN
RPR401392 ITR100O210 NB ON FM SPRING ST
RPL401395 ITR100O31# SB OFF TO NORTH AV

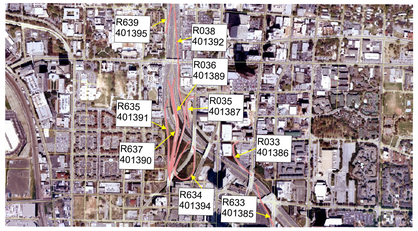

FULTON COUNTY (121)

I-75 AND PIEDMONT AVE., HOUSTON ST, ELLIS ST. AND FREEDOM AVE.

RPL401372 ITR096O410 SB ON FM ELLIS ST
RPL401373 ITR095A110 NB OFF TO PIEDMONT-HOV
RPR401374 ITR095A410 SB ON FM PIEDMONT-HOV
RPR401375 ITR095O110 NB ON FM HOUSTON S
RPL401382 ITR095O310 SB OFF TO HOUSTON
CDY 4014ON R CD 4014ON END
RPL401383 ITR096O310 SB OFF TO FREEDOM

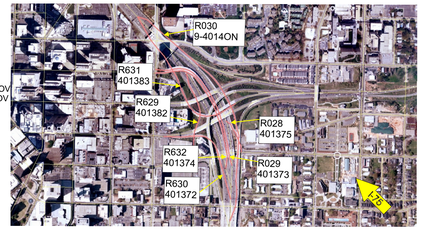

FULTON COUNTY (121)

I-75/I-85 AND EDGEWOOD AVE AND FREEDOM PARKWAY.

RPR401370 ITR094O110 NB OFF TO EDGEWOOD
RPL401371 ITR094O410 SB ON FM EDGEWOOD
RPL401384 ITR096O420 SB ON FM FREEDOM P
CDY 4014ON R CD 4014ON BEG

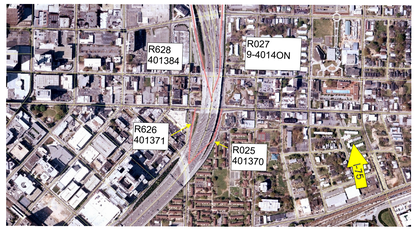

FULTON COUNTY (121)

I-75/I-85 AND MLK JR DR

RPL401369 ITR093O310 SB OFF TO MLK JR
RPR401368 ITR093O210 NB ON FM MLK JR DR

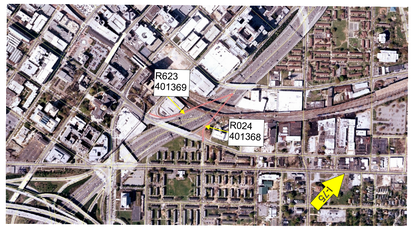

FULTON COUNTY (121)

I-75/I-85 AND I-20, PRYOR ST, MEMORIAL DRIVE, AND FULTON ST.

RPR401364 ITR092O110 NB OFF TO I-20
RPL401363 ITR092A410 SB ON FM PRYOR ST
RPR401361 ITR092A110 NB OFF TO MEMORIAL
RPL401367 ITR092O410 SB ON FM I-20
RPL401362 ITR091O320 SB OFF TO FULTON S
CDY 4013ON R CD 4013ON END
RPR401365 ITR092O210 NB ON FM I-20
RPL401366 ITR092O310 SB OFF TO I-20

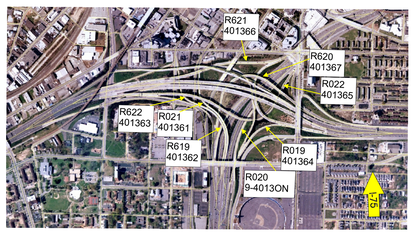

FULTON COUNTY (121)

I-75/I-85 AND ORMOND ST, RDA BLVD, AND PULLIAM ST.

RPR401357 ITR090O110 NB OFF TO ORMOND S
CDY 4013ON R CD 4013ON BEG
RPL401359 ITR091O410 SB ON FM RDA BLVD
RPL401360 ITR091O310 SB ON FM PULLIAM S

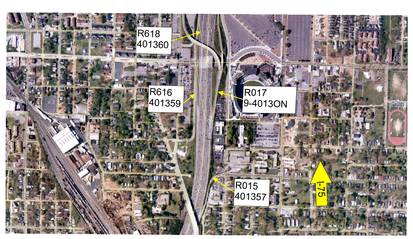

FULTON COUNTY (121)

I-75/I-85 AND UNIVERSITY AVE.

RPR401353 ITR089O110 NB OFF TO UNIVERSI
RPL401356 ITR089O410 SB ON FM UNIVERSIT
RPL401355 ITR089O310 SB OFF TO UNIVERSI
RPR401354 ITR089O210 NB ON FM UNIVERSIT

FULTON COUNTY (121)

COBB COUNTY (067)

FULTON COUNTY (121)

FULTON COUNTY (121)

RPL401426 ITR108O410 SB ON FM NORTHSIDE
RPR401423 ITR108O110 NB OFF TO MT PARA
RPR401424 ITR108O210 NB ON FM NORTHSIDE
RPL401425 ITR108O310 SB OFF TO MT PARAN

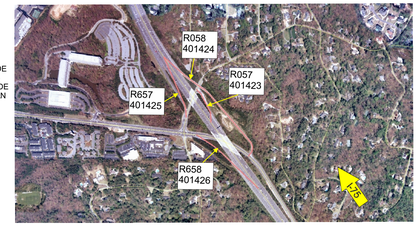

COBB COUNTY (067)

RPR401447 ITR113O110 NB OFF TO N MARIET
RPL401450 ITR113O410 SB ON FM N MARIETT
RPL401449 ITR113O310 SB OFF TO N MARIET
RPR401448 ITR113O210 NB ON FM N MARIETT



FULTON COUNTY (121)

RPR401419 ITR107O120 NB OFF TO NORTHSID
RPR401420 ITR107O110 NB ON FR N'SIDE D
RPL401422 ITR107O410 SB ON FR W PACES F
RPL401421 ITR107O310 SB OFF TO W PACES

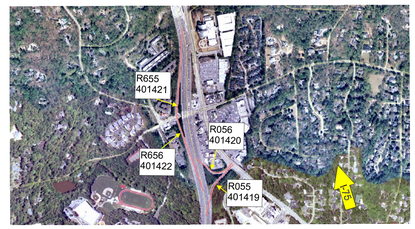

COBB COUNTY (067)

CDY4012ON ITR112O11# CD 4012ON BEG
RPL401446 ITR112O41# SB ON FM S MARIETT
RPL401445 ITR112O310 SB OFF TO S MARIET
CDY4012ON ITR112O210 CD 4012ON END



FULTON COUNTY (121)

RPL401418 ITR106O310 SB ON FM MOORES MI
RPR401415 ITR106O210 NB OFF TO MOORES
RPL401417 ITR106O320 SB OFF TO MOORES M
RPR401416 ITR106O220 NB ON FM MOORES MI

COBB COUNTY (067)

RPR401438 ITR111O11 NB OFF TO DELK RD
RPL401442 ITR111O41 SB ON FM DELK RD
RPR401439 ITR111O22# NB ON FM DELK RD
RPL401440 ITR111O31# SB OFF TO DELK RD

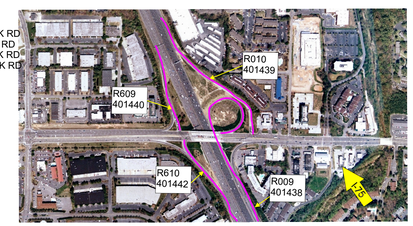

FULTON COUNTY (121)

CDY 4015OS L CD 4015OS END
RPR401404 ITR104A120 NB OFF TO NORTHSID
RPR401405 ITR104A110 NB ON FM NORTHSIDE
RPL401411 ITR104A310 SB HOV OFF TO N'SI
RPR401406 ITR104A210 NB HOV ON FM N'SID
RPR401407 ITR104B110 NB OFF TO HOWELL M
RPR401408 ITR104B210 NB ON FM HOWELL MI
CDY 4015OS L CD 4015OS BEG

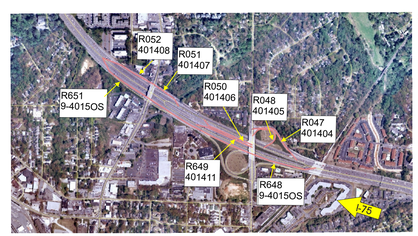

COBB COUNTY (067)

RPR401431 ITR110O110 NB OFF TO WINDY HI
RPL401435 ITR110O410 SB ON FM WINDY HIL
RPR401432 ITR109O220 NB ON FM I-285
RPR401433 ITR110O210 NB ON FM WINDY HIL
RPL401434 ITR110O310 SB OFF TO WINDY HI

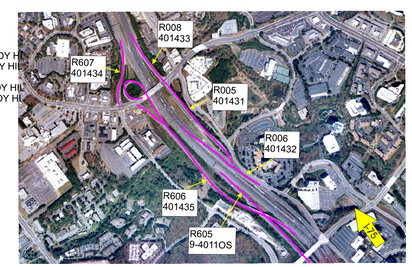

FULTON COUNTY (121)

RPR401399 ITR103O110 TO I75 HOV LN
RPL401402 ITR103O410 SB ON FM I75 RAMP
RPR401398 ITR102O210 NB ON FM 14TH ST
RPL401403 ITR102O310 SB OFF TO 14TH ST
RPR401399 ITR102O210 NB ON FM I75 HOV L
RPL401401 ITR103O310 SB OFF TO I85 NB
RPR401400 ITR103O210 NB ON FM I85 SB

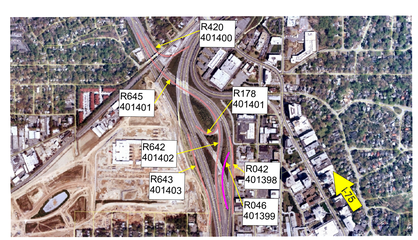

COBB COUNTY (067)

RPL401429 ITR109O42# SB ON FM I-285
RPL401430 ITR109A410 SB OFF TO I285 EB
RPR401428 ITR109B210 NB OFF TO I285 WB
CDY 4011OS L BEG OF CD

FULTON COUNTY (121)

RPR401396 ITR101O11# NB OFF TO 10TH ST
RPL401397 ITR101O41# SB ON FM 10TH S

COBB COUNTY (067)

I-75 AND CUMBERLAND BLVD.

0019 RPR401584 ITR258O11# NB TO CUMBERLAND B
0022 RPL401587 ITR258O41# CUMBERLAND BLVD TO
0056 RPR401427 ITR259A11# NB TO CD 4072ON
0058 RPL401429 ITR259O41# CD 4072OS TO SB
0078 RPL401588 ITR258O21# NB TO AKERS MILL RD- HOV
0079 RPL401589 ITR258O31# AKERS MILL RD TO S- HOV
0083 RPR401585 ITR258O22# CUMBERLAND BLVD TO
0084 RPL401586 ITR259O32# SB TO CUMBERLAND B

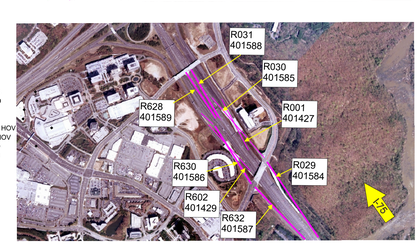

Bartow County (015)

Please note this joins the I-75 North of Atlanta strip map.

Cherokee County (057)

RPR401471 ITR277O110 OFF\ON TO ALABAMA
RPL401474 ITR277O410 OFF\ON TO ALABAMA
RPL401473 ITR277O31# OFF\ON TO ALABAMA
RPR401472 ITR277O21# OFF\ON TO ALABAMA



Cherokee County (057)

Cobb County (067)

RPL401470 ITR118O410 SB ON FM WADE GREE
RPR401467 ITR118O110 NB OFF TO WADE GRE
RPR401563 ITR118O210 NB OFF TO WEIGH ST
RPL401469 ITR118O310 SB OFF TO WADE GRE
RPR401563 ITR118O220 NB ON FM WADE GREE

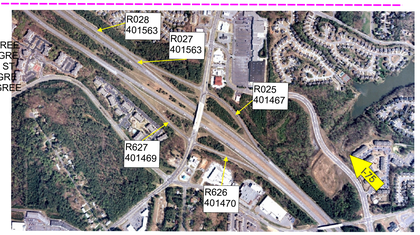

COBB COUNTY (067)

RPR401463 ITR117O110 NB OFF TO CHASTAIN
RPL401466 ITR117O410 SB ON FM CHASTAIN
RPR401464 ITR117O210 NB ON FM CHASTAIN
RPL401465 ITR117O310 SB OFF TO CHASTAIN

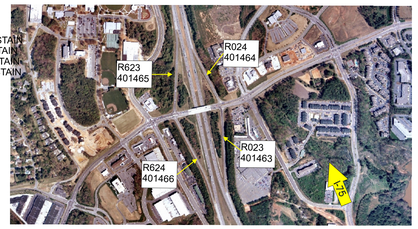

COBB COUNTY (067)

RPR401459 ITR116O110 NB OFF TO E BARRETT
RPL401462 ITR116O410 SB ON FM E BARRETT
RPL401461 ITR116O310 SB OFF TO E BARRETT
RPR401460 ITR116O210 NB ON FM E BARRETT

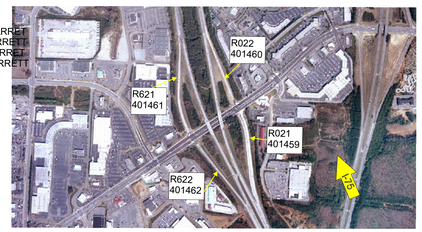

COBB COUNTY (067)

SRY 000500 L SB I-575 SB MAINLINE
SRY 041700 R I-575 NB MAINLINE

Note: There is no need to count the ramps to I-575, because there is a nearby ATR site.

COBB COUNTY (067)
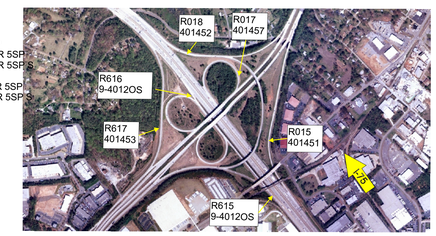
CDY 4012OS L SB ON FM SR 5SP
RPR401451 ITR114A110 NB OFF TO SR 5SP
RPR401457 ITR114B110 NB OFF TO SR 5SP S
CDY 4012OS L CD 4012OS BEG
RPR401452 ITR114O210 NB ON FM SR 5SP
RPL401453 ITR114B320 SB OFF TO SR 5SP S