INDEX TO CITIES AND TOWNS

Abbeville I-14
Acworth D-5
Adairsville C-4
Adel I-17
Adrian L-11
Ailey L-13
Alamo K-13
Alapaha J-16
Albany F-16
Aldora F-9
Allentown I-11
Alma L-16
Alpharetta E-5
Alston L-13
Alto H-3
Alvaton D-9
Ambrose J-15
Americus F-13
Amsterdam E-19
Andersonville F-13
Apalachee I-7
Appling M-7
Arabi H-14
Arcadia H-5
Aragon C-5
Argyle L-18
Arlington D-16
Arnoldsville I-6
Ashburn H-15
Athens I-5
Atlanta E-6
Attapulgus E-19
Auburn G-5
Augusta N-7
Austell D-6
Avalon I-3
Avera L-9
Avondale Estates F-6
Axson K-17

Babcock D-18
Baconton F-16
Bainbridge E-18
Baldwin H-3
Ball Ground E-4
Barnesville F-9
Barney H-18
Barretts J-18
Bartow L-10
Barwick H-19
Baxley M-15
Bellville N-13
Benevolence D-14
Berkeley Lake F-5
Berlin H-18
Berryton B-3
Bethlehem H-5
Between G-6
Bishop I-6
Blackshear M-17
Blairsville G-1
Blakely C-16
Bloomingdale P-13
Blue Ridge E-1
Bluffton C-16
Blythe M-8
Bogart H-5
Bold Springs G-6
Bolingbroke G-10
Bonaire H-11
Boston H-19
Bostwick H-6
Bowdon B-7
Bowersville J-4
Bowman I-4
Boykin D-18
Braselton G-5
Braswell C-5
Bremen B-6
Brewton K-11
Bridgeboro G-16
Brinson D-18
Bristol M-16
Bronwood E-15
Brooklet O-12
Brooks E-8
Broxton K-15
Brunswick P-17
Buchanan B-6
Buckhead I-7
Buena Vista E-12
Buford G-5
Butler F-11
Byromville G-13
Byron G-11

Cadwell J-12
Cairo F-19
Calhoun C-3
Calvary E-19
Camak K-8
Camilla F-17
Campton H-6
Candler G-4
Canon J-4
Canoochee M-11
Canton E-4
Carl G-5
Carlton J-5
Carnegie D-15
Carnesville I-4
Carrollton C-7
Cartersville D-4
Cave Spring B-5
Cecil I-18
Cedar Springs C-17
Cedartown B-5
Center I-5
Centerville H-11
Centralhatchee C-8
Chamblee E-6
Chatsworth D-2
Chattahoochee Plantation E-5
Chauncey J-13
Chester J-12
Chickamauga B-1
Chickasawhatchee E-15
Cisco D-1
Clarkesville H-3
Clarkston F-6
Claxton N-13
Clayton I-1
Clermont G-3
Cleveland G-3
Climax E-19
Clyattville I-19
Clyo Q-11
Cobb G-14
Cobbtown M-12
Cochran I-12
Cogdell K-17
Cohutta C-1
Colbert I-5
Coleman C-15
Colemans Lake M-10
College Park E-7
Collins M-13
Colquitt D-17
Columbus C-12
Comer J-5
Commerce H-4
Concord E-9
Constitution E-6
Conyers G-7
Coolidge G-18
Cordele G-14
Corinth C-8
Cornelia H-3
Cotton F-17
Covena L-12
Covington G-7
Crandall D-1
Crawford J-6
Crawfordville K-7
Crosland H-17
Culloden F-10
Cumming F-4
Cusseta D-12
Cuthbert D-15

Dacula G-5
Dahlonega G-3
Daisy N-13
Dallas D-5
Dalton C-2
Damascus D-17
Danburg K-6
Danielsville I-5
Danville I-11
Darien P-16
Dasher J-19
Davisboro L-10
Dawson E-15
Dawsonville F-3
Dearing L-8
Decatur E-6
Deepstep J-9
Demorest H-3
Denton K-15
De Soto F-14
Dexter J-12
Dillard I-1
Dixie H-19
Doerun G-17
Donalsonville C-18
Dooling G-13
Doraville F-6
Douglas K-16
Douglasville D-6
Dublin K-11
Ducktown F-4
Dudley J-11
Duluth F-5
Du Pont K-18
Durand D-10

East Dublin K-11
East Ellijay E-2
East Juliette G-9
Eastman J-13
East Point E-6
East Thomaston E-10
Eastville I-6
Eatonton I-8
Edge Hill L-9
Edison D-16
Elberta H-11
Elberton K-5
Eldorendo D-18
Elko H-12
Ellaville E-13
Ellenton H-17
Ellijay E-2
Emerson D-5
Empire I-12
Ephesus B-8
Etna B-5
Eton D-2
Euharlee C-5
Evans M-7

Faceville D-19
Fairburn D-7
Fairmount D-3
Fargo L-19
Farmington I-6
Farrar H-7
Fayetteville E-7
Finleyson H-13
Fitzgerald I-15
Flemington P-14
Flovilla G-8
Flowery Branch G-4
Folkston N-19
Forest Park E-7
Forsyth G-9
Fort Gaines C-15
Fort Oglethorpe B-1
Fort Valley G-11
Franklin C-8
Franklin Springs J-4
Funston G-17

Gainesville G-4
Garfield N-11
Garden City Q-13
Gay D-9
Geneva E-11
Georgetown C-14
Gibson L-8
Gillsville H-4
Girard O-9
Glennville N-14
Glenwood K-13
Good Hope H-6
Gordon I-10
Gough M-9
Gracewood M-8
Graham L-14
Grantville D-8
Gratis H-6
Gray H-9
Grayson G-6
Graysville B-1
Greensboro I-7
Greenville D-9
Griffin F-8
Grovania H-12
Grovetown M-7
Guyton P-12

Haddock I-9
Hagan N-13
Hahira I-18
Hamilton C-10
Hampton F-8
Hapeville E-7
Haralson D-8
Harlem M-8
Harrison K-10
Hartwell J-4
Hawkinsville I-13
Hazlehurst L-14
Helen G-2
Helena K-13
Hephzibah M-8
Hiawassee G-1
Hickox N-17
Higgston L-13
Hiltonia O-10
Hinesville O-14
Hiram D-6
Hoboken N-17
Hogansville C-9
Holly Springs E-4
Homeland N-19
Homer H-4
Homerville K-18
Hortense N-16
Hoschton G-5
Howell J-19
Hull I-5

Ideal F-12
Ila I-4
Indian Springs G-8
Iron City D-18
Irwinton I-10
Irwinville I-15
Ivey I-10

Jackson G-8
Jacksonville J-15
Jakin C-18
Jasper E-3
Jefferson H-5
Jeffersonville I-11
Jenkinsburg F-8
Jersey G-6
Jesup N-15
Jonesboro E-7
Junction City E-11
Juno F-3

Kennesaw D-5
Keysville M-8
Kingsland O-19
Kingston C-4
Kite L-11
Knoxville G-11

LaFayette B-2
LaGrange C-9
Lake City E-7
Lakeland J-18
Lakemont I-2
Lake Park J-19
Lavonia I-4
Lawrenceville G-6
Leary E-16
Leesburg F-15
Lenox I-17
Leslie F-14
Lexington J-6
Lilburn F-6
Lilly G-13
Lincolnton L-6
Lithonia F-6
Locust Grove F-8
Loganville G-6
Lone Oak D-9
Lookout Mountain B-1
Louisville L-9
Lovejoy E-8
Lovett K-11
Ludowici O-15
Lula H-4
Lumber City K-14
Lumpkin D-14
Luthersville D-9
Lyerly A-3
Lyons M-13

McBean N-8
McCaysville E-1
McDonough F-8
McIntyre I-10
McRae K-13
Mableton D-6
Madison I-7
Manassas N-13
Manchester D-10
Manor L-18
Mansfield G-7
Margret F-2
Marietta E-5
Marshallville G-12
Martin I-3
Matthews M-9
Maxeys I-6
Maysville H-4
Meansville E-9
Meigs F-18
Menlo A-3
Merrillville G-18
Metcalf G-19
Metter N-12
Middleton K-5
Midville M-10
Midway P-14
Milledgeville I-9
Millen N-10
Milner F-9
Mineral Bluff F-1
Mitchell K-9
Modoc M-11
Molena E-9
Moncrief's Store F-18
Monroe H-6
Montezuma F-12
Monticello H-8
Montrose J-11
Moreland D-8
Morgan D-16
Morganton F-1
Morrow E-7
Morven I-18
Moultrie G-17
Mountain City I-1
Mountain Park E-5
Mountain View E-7
Mount Airy H-3
Mount Vernon L-13
Mountville C-9
Mt. Zion B-7

Nahunta N-17
Nashville I-17
Naylor J-18
Nelson E-4
Newborn H-7
New England A-1
Newington P-11
Newnan D-8
Newton E-17
Nicholls L-16
Nicholson I-5
Norcross F-6
Norman Park H-17
Norristown L-11
North High Shoals H-6
Norwood K-8
Nunez M-12

Oakfield G-15
Oakman D-3
Oak Park M-12
Oakwood G-4
Ochlocknee F-18
Ocilla I-16
Oconee K-10
Odessadale D-9
Odum N-15
Offerman M-16
Oglethorpe F-13
Ohoopee M-13
Oliver P-11
Omaha C-13
Omega H-17
Orchard Hill F-9
Osierfield J-15
Oxford G-7

Palmetto D-7
Parrott E-14
Patterson N-16
Pavo H-18
Peachtree City D-8
Pearson K-17
Pelham F-18
Pembroke O-13
Pendergrass H-5
Penfield I-7
Percale G-9
Perry H-12
Piedmont F-9
Pinehurst G-13
Pine Mountain C-10
Pine Mountain Valley D-10
Pineora P-12
Pine Park F-19
Pineview H-13
Pitts H-14
Plainfield J-13
Plains E-14
Plainville C-3
Pocataligo I-4
Pooler Q-13
Portal N-11
Porterdale G-7
Port Wentworth Q-13
Poulan G-16
Powder Springs D-6
Preston E-13
Primrose D-9
Pulaski N-12

Quitman H-19

Radium Springs F-16
Raleigh D-10
Ranger D-3
Ray City J-18
Rayle J-6
Rebecca I-15
Reidsville M-13
Reno F-19
Rentz J-12
Resaca C-3
Rest Haven G-5
Reynolds F-11
Rhine J-14
Riceboro P-15
Richland D-13
Richmond Hill P-14
Riddleville K-10
Rincon Q-12
Ringgold C-1
Rising Fawn A-2
Riverdale E-7
Riverside G-17
Roberta F-11
Robertstown G-2
Rochelle I-14
Rockmart C-5
Rocky Ford O-11
Rocky Mount D-9
Rome B-4
Roopville B-7
Rossville B-1
Roswell E-5
Royston J-4
Ruckersville K-5
Russell H-5
Rutledge H-7

St. George N-20
St. Marys P-19
Saint Marks D-9
Sale City G-17
Sandersville K-10
Santa Claus M-13
Sardis O-9
Sasser E-15
Savannah Q-13
Savannah Beach R-13
Scotland K-13
Scott K-11
Screven N-16
Senoia E-8
Seville H-14
Shady Dale H-8
Sharon K-7
Sharpsburg D-8
Shellman D-15
Shiloh D-10
Siloam J-7
Smithonia I-5
Smithville F-14
Smyrna E-6
Snapping Shoals G-7
Snellville F-6
Social Circle H-7
Soperton L-12
Sparks I-17
Sparta J-8
Springfield P-12
Spring Place D-2
Springvale C-14
Stapleton L-9
Statenville J-19
Statesboro O-12
Statham H-5
Stellaville M-9
Stilesboro C-5
Stillmore M-12
Stockbridge F-7
Stockton J-18
Stone Mountain F-6
Subligna B-3
Suches F-2
Sugar Hill F-5
Sugar Valley C-3
Summertown M-11
Summerville B-3
Sumner H-16
Sunny Side E-8
Surrency M-15
Suwanee F-5
Swainsboro M-11
Sycamore H-15
Sylvania O-10
Sylvester G-16

Talbotton E-11
Talking Rock E-3
Tallapoosa B-6
Tallulah Falls I-2
Talmo H-4
Tarrytown L-12
Tarver K-19
Tarversville I-11
Tate E-3
Taylorsville C-5
Tazewell E-12
Temple C-6
Tennga D-1
Tennille K-10
The Rock F-10
Thomaston E-10
Thomasville G-19
Thomson L-7
Thunderbolt Q-13
Tifton H-16
Tiger I-2
Tignall K-6
Toccoa I-3
Toomsboro J-10
Towns K-14
Trenton A-1
Trion B-3
Tunnel Hill C-2
Turin D-8
Twin City M-11
Tyrone D-7
Ty Ty H-16

Unadilla H-13
Union City E-7
Union Point J-7
Uvalda L-14

Valdosta I-19
Vanna J-4
Van Wert C-5
Varnell C-1
Vernonburg Q-14
Vidalia L-13
Vidette M-9
Vienna G-13
Villa Rica C-6

Waco B-6
Wadley L-10
Waleska E-4
Walnut Grove G-6
Walthourville O-15
Waresboro L-17
Warm Springs D-10
Warner Robins H-11
Warrenton K-8
Warthen K-9
Warwick G-15
Washington K-6
Watkinsville I-6
Waverly Hall D-11
Waycross M-17
Waynesboro N-9
Wesley M-12
Weston D-14
West Point B-10
Whigham E-19
White D-4
Whitehall I-6
White Plains J-7
Whitesburg D-7
White Sulphur Springs D-10
Willacoochee J-17
Williamson E-9
Winder H-5
Winston D-6
Winterville I-5
Woodbine O-18
Woodbury D-9
Woodland D-10
Woodstock E-5
Woodville J-7
Woolsey E-8
Wrens L-9
Wrightsville K-11

Yatesville F-10
Young Harris G-1

Zebulon E-9

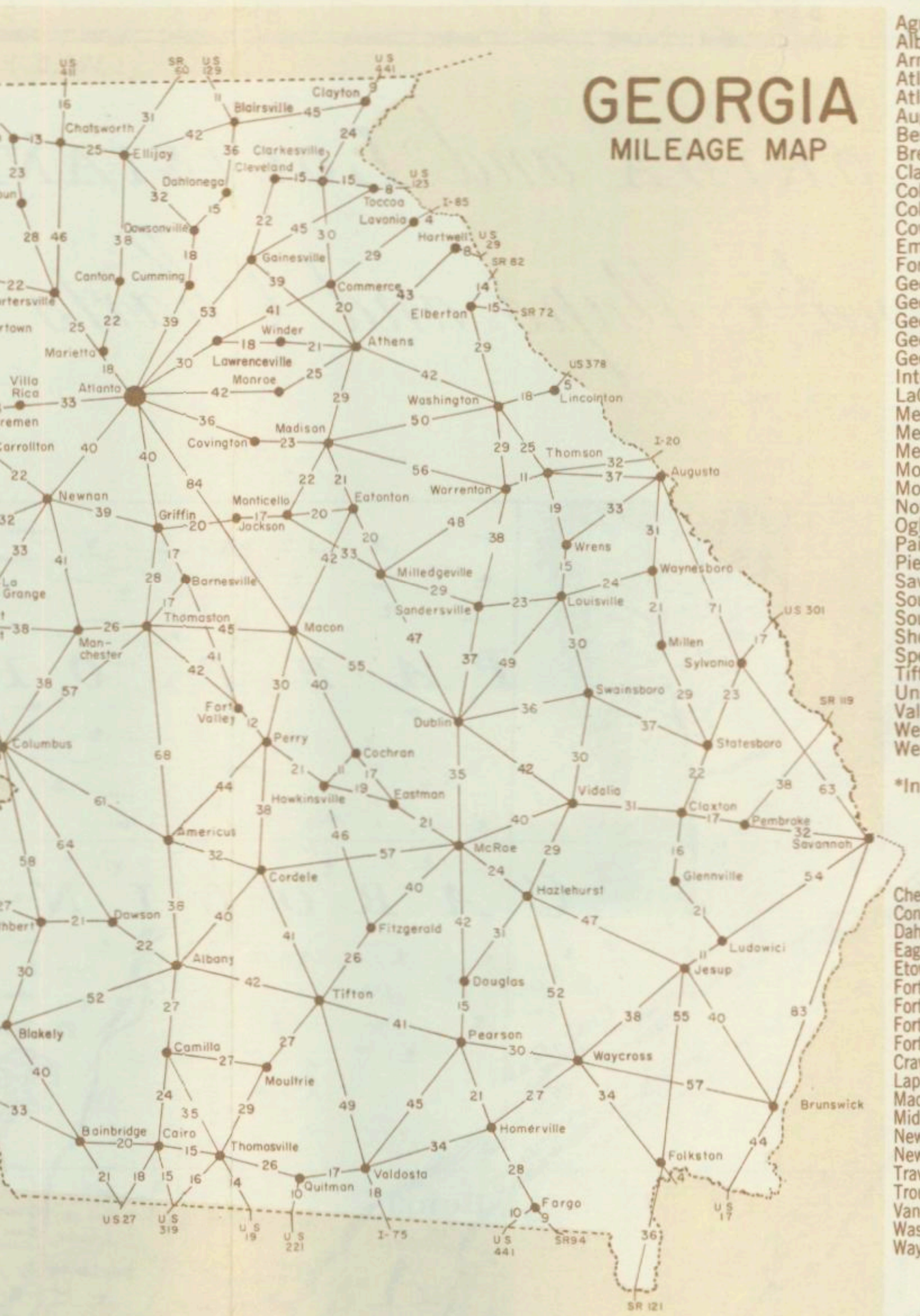

STATE PATROL HEADQUARTERS

Albany	432-0529	Dublin	272-2300	Reidsville	557-4378
Americus	924-2746	Forsyth	994-5159	Rome	235-3310
Athens	542-8660	Gainesville	534-3414	Savannah	232-6414
Atlanta	656-6146	Griffin	227-2121	Statesboro	764-5654
Blue Ridge	632-2215	Helena (McRae)	868-6441	Swainsboro	237-7818
Brunswick	265-6050	Hinesville	876-2141	Sylvania	564-2018
Calhoun	629-8694	Jekyll Island	635-2303	Thomaston	647-7153
Canton	479-2155	LaGrange	882-8104	Thomasville	226-4212
Cartersville	382-3232	LaFayette	638-1400	Thomson	595-2622
Cedartown	748-3334	Lawrenceville	963-9246	Tifton	382-4545
Cordele	273-3131	Madison	342-1515	Toccoa	886-4949
Cuthbert	732-2167	Manchester	846-3106	Valdosta	242-4321
Dalton	278-1448	Milledgeville	452-2921	Villa Rica	459-3661
Donalsonville	524-2368	Newnan	253-3212	Washington	678-2424
Douglas	384-1600	Perry	987-1100	Waycross	283-6622

COLLEGES AND UNIVERSITIES

Agnes Scott College ... Decatur
Albany State College* ... Albany
Armstrong State College* ... Savannah
Atlanta College of Art ... Atlanta
Atlanta University ... Atlanta
Augusta College* ... Augusta
Berry College ... Mount Berry
Brenau College ... Gainesville
Clark College ... Atlanta
Columbia Theological Seminary ... Decatur
Columbus College* ... Columbus
Covenant College ... Lookout Mountain
Emory University ... Atlanta
Fort Valley State College* ... Fort Valley
Georgia College* ... Milledgeville
Georgia Institute of Technology* ... Atlanta
Georgia Southern College* ... Statesboro
Georgia Southwestern College* ... Americus
Georgia State University* ... Atlanta
Interdenominational Theological Center ... Atlanta
LaGrange College ... LaGrange
Medical College of Georgia* ... Augusta
Mercer University ... Macon
Mercer University in Atlanta ... Atlanta
Morehouse College ... Atlanta
Morris Brown College ... Atlanta
North Georgia College* ... Dahlonega
Oglethorpe University ... Atlanta
Paine College ... Augusta
Piedmont College ... Demorest
Savannah State College* ... Savannah
Southern School of Pharmacy ... Atlanta
Southern Technical Institute* ... Marietta
Shorter College ... Rome
Spelman College ... Atlanta
Tift College ... Forsyth
University of Georgia* ... Athens
Valdosta State College* ... Valdosta
Wesleyan College ... Macon
West Georgia College* ... Carrollton

*Institutions of University System of Georgia.

HISTORIC SITES

Chehaw Indian Monument ... F-15
Confederate Naval Museum ... C-12
Dahlonega Courthouse ... G-3
Eagle Tavern ... I-6
Etowah Mounds Archaeological Area ... D-5
Fort King George ... P-16
Fort Jackson ... Q-13
Fort McAllister ... Q-14
Fort Morris ... Q-15
Crawford W. Long Medical Museum ... H-5
Lapham-Patterson House ... G-19
Mackay House ... N-7
Midway Colonial Museum ... P-14
New Echota ... C-3
New Hope Church Monument ... D-5
Traveler's Rest—Jarrett Manor ... I-3
Troup Tomb ... K-12
Vann House ... D-2
Washington-Wilkes Historical Museum ... K-6
Waynesboro Historical Museum ... N-9

CAMPING AREAS IN NATIONAL FORESTS

Andrews Cove—G-2 ... Helen
Cooper Creek—F-2 ... Suches
Deep Hole—F-2 ... Morganton
DeSoto Falls—G-2 ... Dahlonega
Dockery Lake—G-2 ... Dahlonega
Frank Gross—F-2 ... Margret
Hidden Creek—C-3 ... Sugar Valley
Lake Blue Ridge—E-1 ... Blue Ridge
Lake Chatuge—G-1 ... Hiawassee
Lake Conasauga—D-1 ... Chatsworth
Lake Russell—H-3 ... Cornelia
Lake Winfield Scott—G2 ... Suches
Morganton Point—F-1 ... Morganton
Mulky—F-2 ... Suches
Oconee River—I-6 ... Greensboro
Rabun Beach—H-2 ... Lakemont
Sinclair Lake—I-9 ... Eatonton
Tate Branch—H-1 ... Dillard
Tallulah River—H-1 ... Clayton
The Pocket—C-3 ... Sugar Valley
Waters Creek—G-2 ... Dahlonega

FOR INFORMATION ON CAMPING AREAS, WRITE: U. S. FOREST SERVICE, BOX 1437, GAINESVILLE, GA. 30501

STATE PARKS ALL STATE PARKS ALLOW PICNICKING AND ADMISSION IS FREE	CABINS	FAMILY CAMPING	FISHING	SWIMMING	MAILING ADDRESS
Alexander H. Stephens Memorial—K-7		•	•	•	Crawfordville
Amicalola Falls—F-3	•	•	•		Juno
Bainbridge Park Area—D-18			•		Bainbridge
Baldwin—I-9 (Undeveloped)					Milledgeville
Blackburn—F-3		•		•	Dawsonville
Black Rock Mountain—I-1	•	•			Mountain City
Bobby Brown—L-5		•	•	•	Elberton
Chattooga Lakes—B-3			•		Summerville
Chehaw—F-15		•	•		Albany
Cloudland Canyon—A-1	•	•			Rising Fawn
Crooked River—P-19	•	•	•	•	Kingsland
Elijah Clark Memorial—L-6	•	•	•	•	Lincolnton
Fairchild—C-19			•		Donalsonville
Fort Mountain—D-2	•	•	•	•	Chatsworth
Fort Yargo—H-5		•	•	•	Winder
Franklin D. Roosevelt—D-10	•	•	•	•	Pine Mountain
General Coffee—K-16		•			Douglas
George W. Carver—D-5		•	•	•	Acworth
Georgia Veterans' Memorial—G-14	•	•	•	•	Cordele
Gordonia Alatamaha—M-13		•	•	•	Reidsville
Hamburg—K-10		•	•		Sandersville
Hard Labor Creek—H-7	•	•	•	•	Rutledge
Hart—J-4	•	•	•	•	Hartwell
High Falls—F-9		•	•	•	Jackson
Indian Springs—G-8	•	•	•	•	Indian Springs
Jefferson Davis Memorial—I-15					Irwinville
Jekyll Island—P-18*		•	•	•	Brunswick
John Tanner—B-7	•	•	•	•	Carrollton
Keg Creek—M-7		•	•	•	Appling
Kolomoki Mounds—C-16		•	•	•	Blakely
Lake Chatuge—G-1			•		Hiawassee
Laura S. Walker—M-17		•	•	•	Waycross
Lincoln—N-10		•	•	•	Millen
Little Ocmulgee—K-13	•	•	•	•	McRae
Magnolia Springs—N-10	•	•	•	•	Millen
Mistletoe—L-7	•	•	•	•	Appling
Moccasin Creek—H-1		•	•		Clarkesville
Nancy Hart—K-5					Elberton
Panola Mountain—7-F					General Office
Providence Canyon—C-14					Lumpkin
Red Top Mountain—D-4	•	•	•	•	Cartersville
Reed Bingham—H-17		•	•	•	Moultrie
Reynoldsville—D-19		•	•		Bainbridge
Richmond Hill—P-14		•	•		Richmond Hill
Santa Maria—P-19					Kingsland
Seminole—C-19	•	•	•	•	Donalsonville
Stephen C. Foster—M-19	•	•	•		Fargo
Stone Mountain Memorial—F-6*		•	•	•	Stone Mountain
Tired Creek—F-18 (Undeveloped)					Cairo
Tugaloo—J-3	•	•	•	•	Lavonia
Victoria Bryant—J-4		•	•	•	Royston
Vogel—G-2	•	•	•	•	Blairsville
Watson Mill—J-5		•	•		Comer
Whitewater Creek—F-13		•	•		Oglethorpe
Yam Gandy—M-11				•	Swainsboro

DEPARTMENT OF NATURAL RESOURCES, DIVISION OF PARKS AND RECREATION—270 WASHINGTON ST., S.W., ATLANTA, GA. 30334
(*Jekyll Island and Stone Mountain are separate authorities and not under jurisdiction of Parks and Recreation)

FOR INFORMATION ON HUNTING AND FISHING, WRITE GEORGIA GAME AND FISH DIVISION, 270 WASHINGTON ST., S.W., ATLANTA, GA. 30334.

NATIONAL PARK SERVICE AREAS

Andersonville National Cemetery. Built in 1864, it is now being developed as a memorial to all soldiers who have been prisoners-of-war in all our Nation's conflicts. Andersonville, Ga. 31711—F-13

Chickamauga and Chattanooga National Military Park on US 27. Embraces battlefields of Chickamauga, Orchard Knob, Lookout Mountain and Missionary Ridge, fought in 1863.—B-1

Fort Frederica National Monument. Established on St. Simons Island in 1736 by General Oglethorpe, the fort was once the main fortification of British North America's southern frontier.—P-17

Kennesaw Mountain National Battlefield Park, two miles north of Marietta on US 41. Site of one of Sherman's heaviest assaults on Confederate positions during the Atlanta Campaign. June 1864.—D-5

Fort Pulaski National Monument, US 80 East of Savannah. Built 1829-1849, it was Robert E. Lee's first engineering assignment after graduation from West Point.—R-13

Ocmulgee National Monument on US 80 in Macon. The largest archaeological restoration of ancient Indian civilization in the east. The ceremonial earthlodge is believed to be the oldest public building in the U. S.—H-11

MOTORISTS ARE INVITED TO USE THE NEARLY 300 ROADSIDE PARKS BUILT AND MAINTAINED BY THE GEORGIA DEPARTMENT OF TRANSPORTATION. MANY HAVE GRILLS AND FIREWOOD FOR OUTDOOR COOKING. SOME HAVE RUNNING WATER. OVERNIGHT CAMPING IS NOT PERMITTED.

SPEED REGULATIONS are posted on all our highways. Drive at a speed which is reasonable and safe for prevailing conditions.

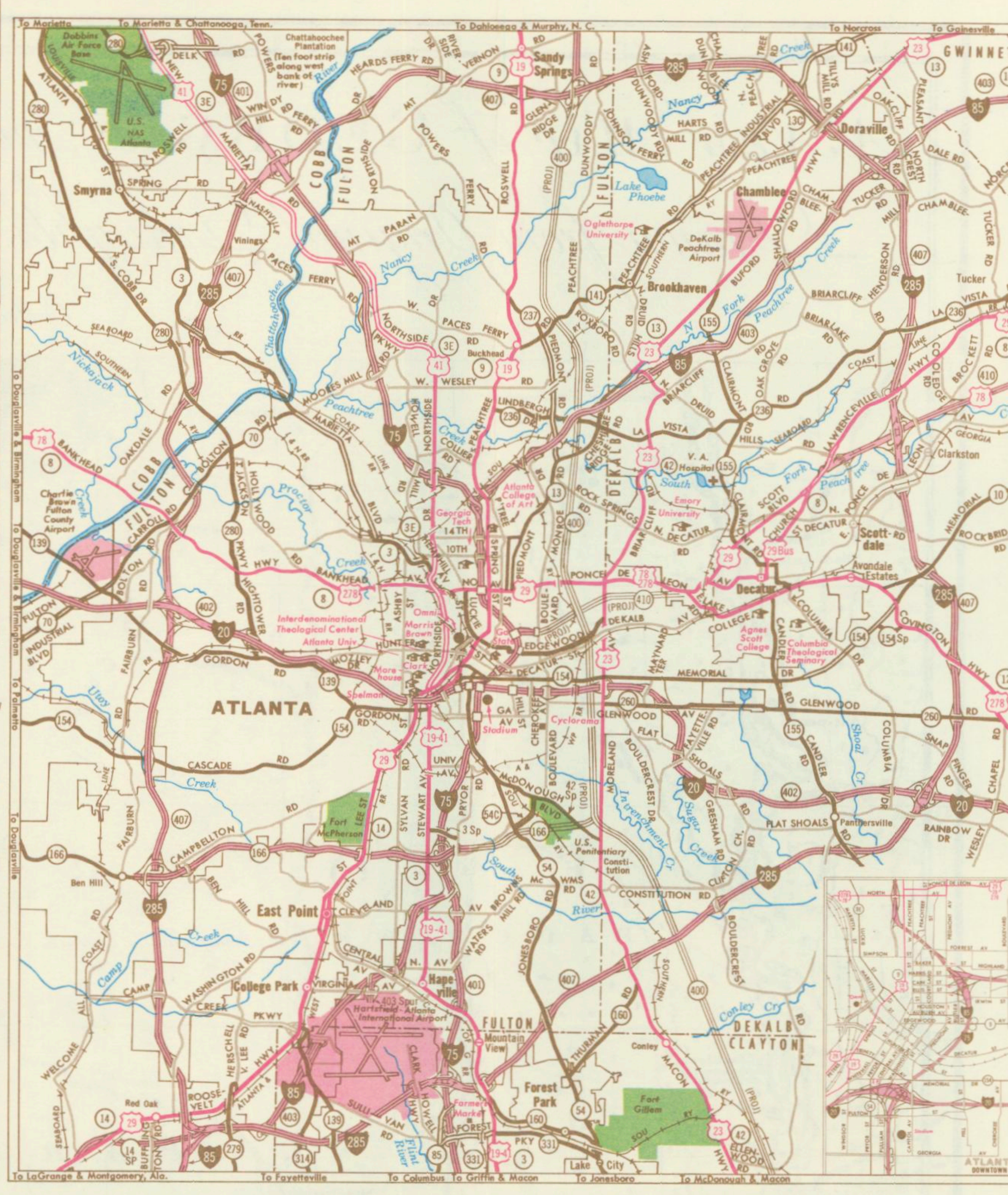

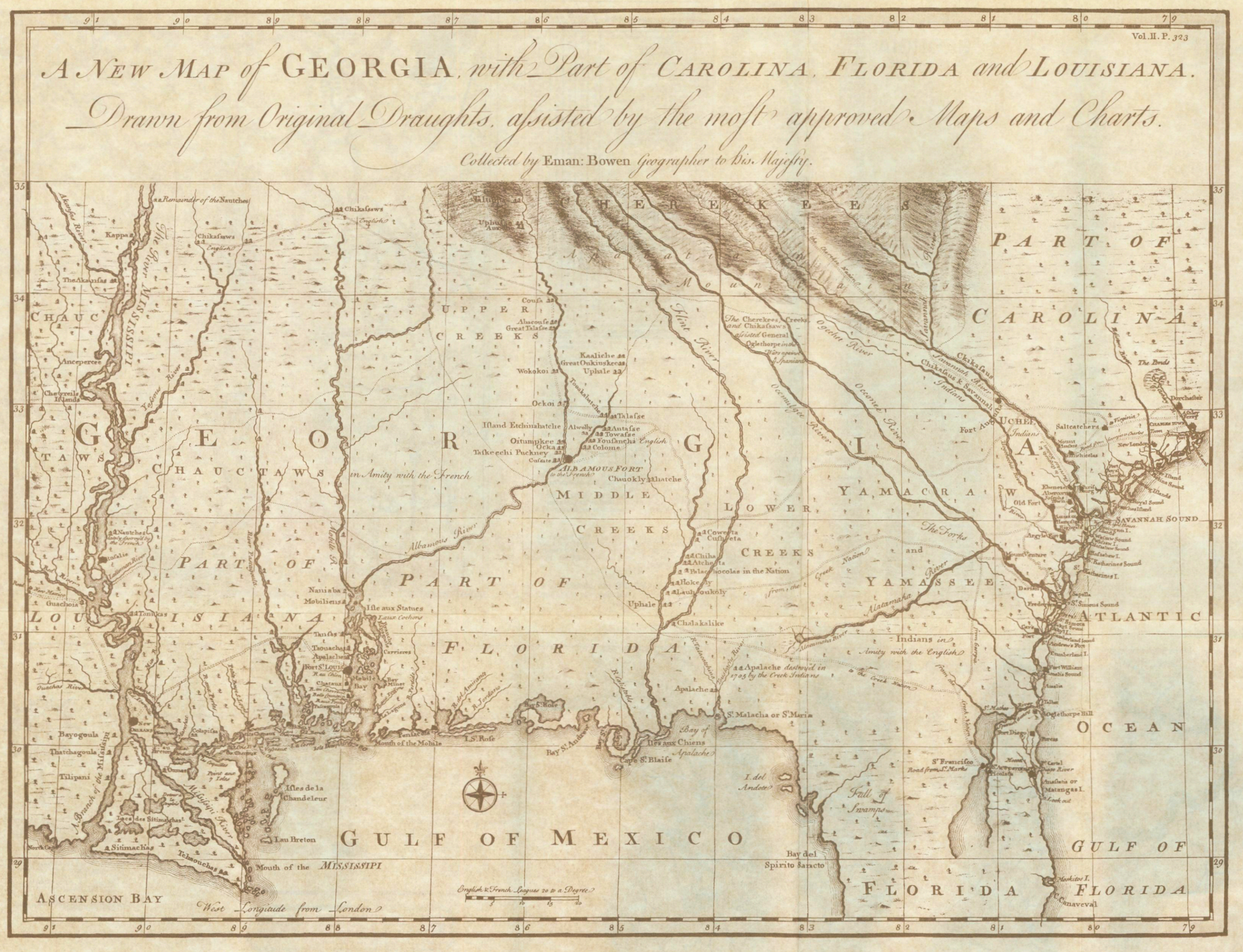

GENERAL OGLETHORPE

James Edward Oglethorpe was born in England near the end of the 17th Century (actual date obscure), of wealthy and titled parents, and was educated at Eton and Corpus Christi College (Oxford University).

He was elected to Parliament, where he served a total of 32 years (most of which were after he returned home from Georgia). He early evinced a concern for the suffering of the poor and oppressed.

When King George II issued Georgia's charter on June 9, 1732, Parliament granted 10,000 pounds sterling and Oglethorpe himself contributed a considerable amount to his dream.

Five months later a group of some 120 colonists set sail from England with Oglethorpe as the Executor—the only one of the original 21 Trustees to make the voyage.

The band landed at Charles Town, S. C. after a voyage of over eight weeks. A small party then sailed down the coast to the Savannah River, which they ascended in small boats until they reached a high bluff near the Indian village of Yamacraw (part of the Creek nation). Their Chief, Tomochichi, made a treaty with Oglethorpe, granting certain land for the Colony. The two leaders became life-long friends.

February 12, 1733, is the founding date of Savannah, (thus establishing the thirteenth American Colony), and within a year the town had four squares laid out, two on Bull Street and two on Barnard. Nearly a hundred small buildings, including a Public Store, Public Mill, Court House, Tabernacle, Parsonage, House for Strangers, Fort, Guard House, Well, Palisades and Crane had been completed.

It was 1851 before the original twenty-fourth square was completed. Almost two hundred and fifty years later the town as originally laid out still exists, with but few exceptions.

The genius of Oglethorpe's plan lay in serving two purposes—serving as a military outpost, and providing a method of expansion for growth in orderly units. Many theories exist as to his original inspiration—among them is a "Plan of the Old and New City of Peking ye Metropolis of China", a print of which was contained in John Campbell's edition of "Voyages and Travels".

New Ebenezer, Frederica, Darien, The hamlets of Hamestead, Highgate, Abercorn, Joseph's Town and Thunderbolt—all received help from Oglethorpe in their original layouts. Only Darien and Thunderbolt exist as towns today.

Colonial relations began to suffer under the increasingly restrictive tax and trade acts. More exports of raw materials were demanded while more and more English manufactured goods were forced on the colonies. George II relinquished the throne to his grandson, George III in 1760. After his accession, George III relied on several ministers before establishing Lord North as his advisor. The policies of Lord North were tyrannical and did more to inspire revolution than to quell the ever-increasing tide of unrest.

The Colonists resented the lack of military protection from the Crown and the "Sons of Liberty" began to organize and grow.

On January 18, 1776 Governor Wright was arrested and the Revolutionists began forming their own government. The British Forces captured Sunbury in 1778 and another British Force took Savannah. By 1779 they seized Augusta, forcing the rebels into the back country. The British shortly evacuated Augusta, recaptured it in 1780, only to be driven out again in 1781.

The Georgia Assembly reestablished State government in Augusta until 1782, when the British evacuated Savannah, and Georgia at last was a free and sovereign State.

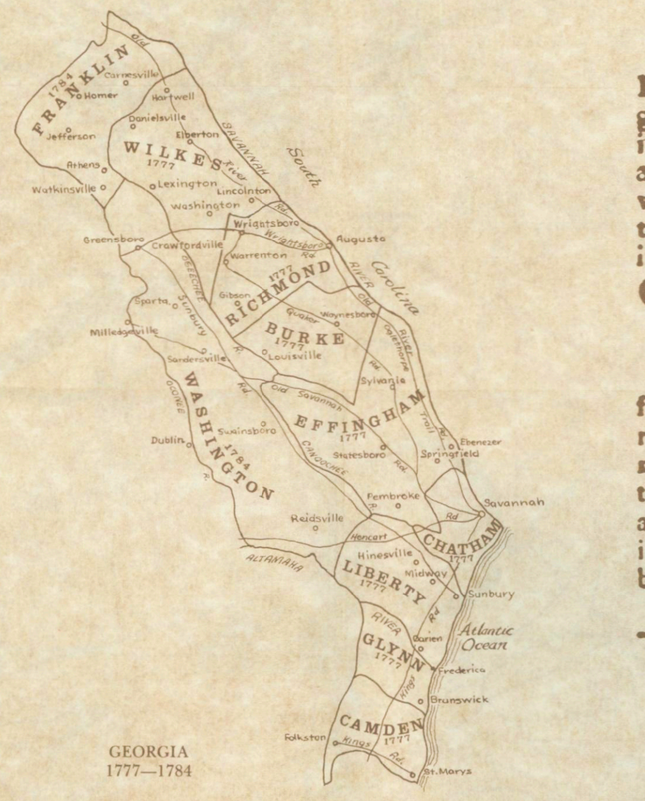

GEORGIA
1777—1784

During the Revolutionary period the State was composed of eight counties (Camden, Glynn, Liberty, Chatham, Effingham, Burke, Richmond and Wilkes). After the British surrender (1781) and after the Treaty of Paris in 1783, the counties of Franklin and Washington were added. Some of the early trails are shown here. Not all of the places shown on map existed at that time.

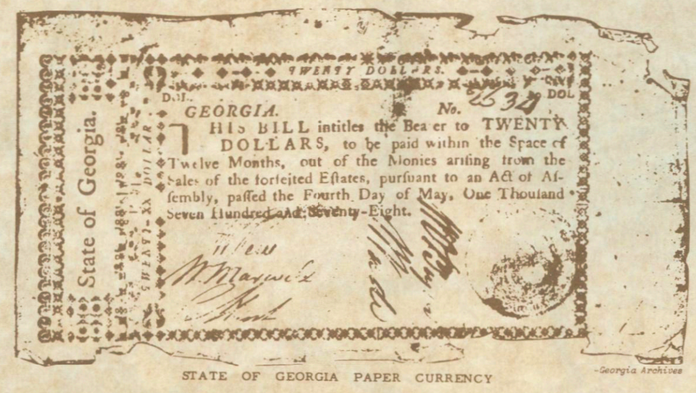

STATE OF GEORGIA PAPER CURRENCY

-Georgia Archives

All Spirited YOUNG MEN

Have now an opportunity of distinguishing themselves, (His Majesty having been graciously pleased to permit a regiment to be raised in this province, to assist in putting an end to the present unhappy rebellion) by joining the

GEORGIA LOYALISTS,

COMMANDED BY

***James Wright*, Esq;**

for Two Years, or during the continuance of the said REBELLION. They may depend on receiving the best of treatment, enter into immediate pay, and be well clothed. And on repairing to me in Savannah, shall receive a bounty of FIVE GUINEAS.

JAMES WRIGHT, Jun.

LIGHT HORSE.

ALL active young men, fit for Light Horsemen, and willing to serve his Majesty King GEORGE, for the space of two years, or during the present rebellion, have now a fair and honourable opportunity of revenging themselves on the authors of the many cruelties and horrid murders committed on their relations, friends, and fellow subjects; of testifying their loyalty to the best of Kings, and manifesting their abhorrence and aversion to this unnatural and unprovoked rebellion; by applying to Lieut. Col. George Campbell, commanding the King's own American Regiment, now quartered in this town, who has power to raise a body of light horse, to be attached to and serve constantly with the said regiment. Each loyal and smart young recruit shall receive five guineas bounty, and a crown to drink his Majesty's health, be provided with free quarters, a good horse, pay, cloathing, arms, accoutrements, and every other requisite, fit for a light dragoon, such as a cap and helmet, a brace of good pistols before him, a keen edged sword by his side, and good boots and spurs. Thus equipped as a Gentleman Dragoon, he must carry sure and certain victory, acquire honour to himself, and render service to his Sovereign and injured Country.

Savannah, 5th June, 1781.

GOD SAVE THE KING.

N. B. Any person who brings a recruit shall receive a reward of half a guinea. Such serviceable, active, able, and young dragoon horses, as are to be sold, will be purchased, and a generous price given, by applying at the Colonel's quarters, the yellow house near the west gate.

GEORGE CAMPBELL,
Lt. Col. and Commanding.

-Georgia Historical Society

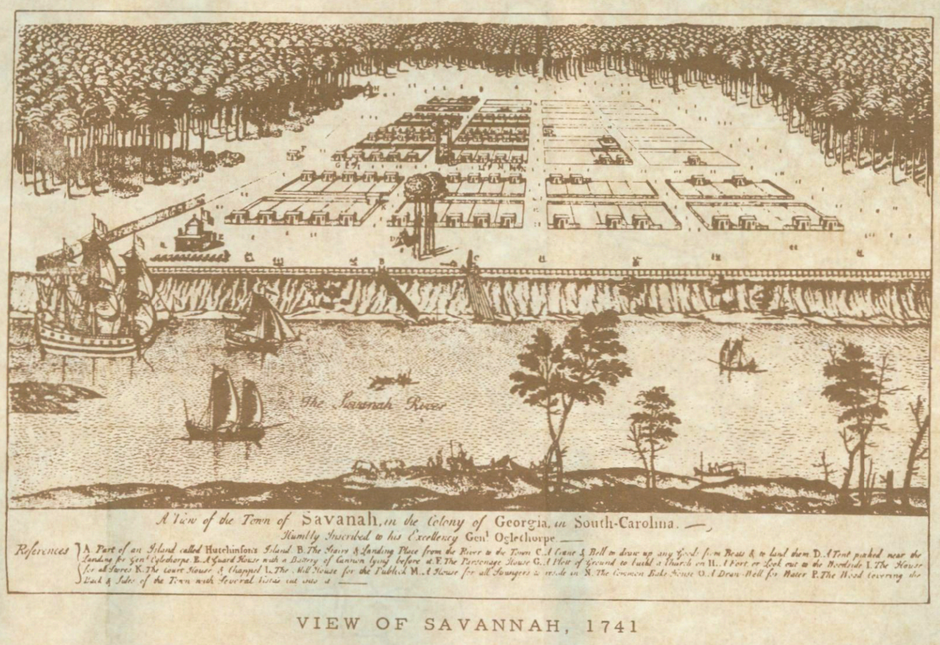

A View of the Town of Savannah, in the Colony of Georgia, in South-Carolina.

VIEW OF SAVANNAH, 1741

Savannah, Georgia, July 14, 1774.

The critical situation to which the *British* Colonies in *America* are likely to be reduced, from the alarming and arbitrary impositions of the late Acts of the *British* Parliament, respecting the town of *Boston*, as well as the Acts that at present extend to the raising of a perpetual revenue, without the consent of the people or their Representatives, is considered as an object extremely important at this critical juncture, and particularly calculated to deprive the *American* subjects of their constitutional rights and liberties, as a part of the *British* Empire.

It is therefore requested, that all persons within the limits of this Province do attend at the Liberty Pole at *Fondee's* Tavern, in *Savannah*, on *Wednesday*, the 27th instant, in order that the said matters may be taken under consideration; and such other constitutional measures pursued as may then appear to be most eligible.

NOBLE W. JONES, JOHN HOUSTON,
ARCHIBALD BULLOCH, GEORGE WALTON.

* "Fondee's" should read "Tondee's". Error was in the original

ANNOUNCEMENT OF MEETING AT TONDEE'S TAVERN

-Georgia Archives

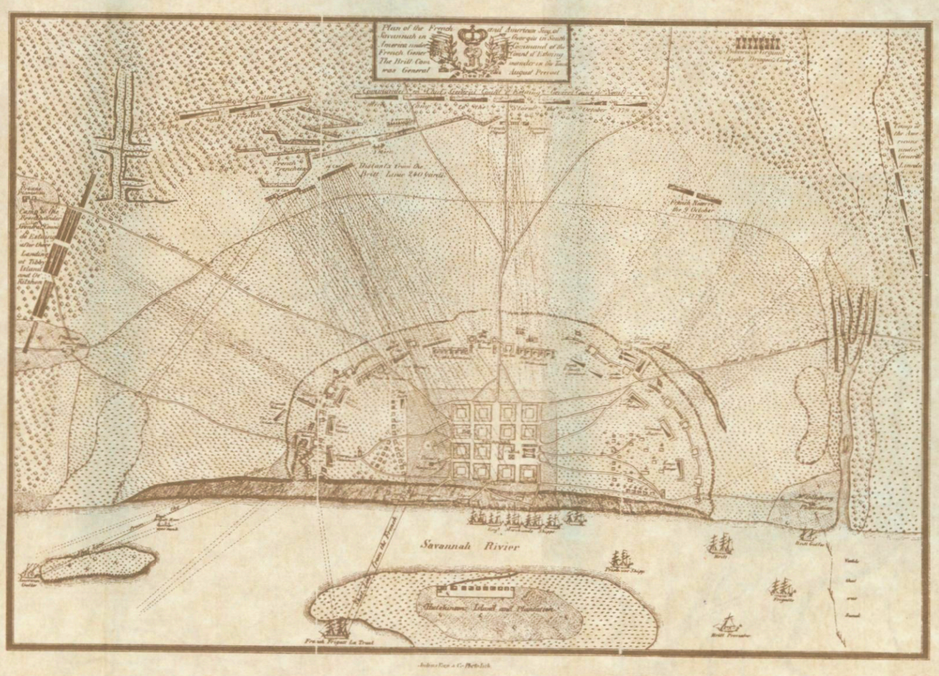

PLAN OF THE FRENCH AND AMERICAN SIEGE OF SAVANNAH, 1779

-Georgia Archives

The Trustees of the Colony of Georgia first used this seal in 1732. The obverse design presents two figures resting upon urns from which flowed waters representing the Altamaha and Savannah Rivers, bounding the colony. Behind them is the Spirit of the Colony, "a cap of liberty upon her head, a spear representing protection in one hand and a cornucopia representing plenty and prosperity in the other." The reverse side was a silk worm, chrysalis and cocoon on a mulberry leaf, and inscribed "Non Sibi Sed Aliis"—not for ourselves but for others.

Fraudulent use of the original seal necessitated the design of a new seal and in 1733 another was created and the original broken. The new seal was almost identical with the old, the changes being more panoramic in style, with more detail. On the opposite the chrysalis was removed and the shape of the mulberry leaf altered. This seal remained in use until June, 1752—the final meeting of the Trustees. The Colony of the Trustees ceased to exist and this seal was ordered defaced.

When the Trastees in 1752 relinquished the charter of the Colony to the Crown (as specified in the charter), the Lords Commissioners of Trade and Commerce decided a more representative form of government be established, as in other colonies. The Colony became "the Royal Province of Georgia." The King appointed a Governor and a Governor's Council, while the people elected a "Commons House." The obverse side depicts the Spirit of the Province offering a skein of silk to the King. The coat of arms of George II appears on the reverse face.

In 1776 the Royal Province announced its independence and sovereignty through the Declaration of Independence. A convention was called in Savannah to form a constitution. In 1777 it was completed, and a new Great Seal was adopted. It was said to be designed by Button Gwinnett, one of the signers of the Declaration of Independence. A scroll with the words "The Constitution of The State of Georgia" and motto "Pro Bono Publico" formed one side. The other presented a mansion above a river with fields and pastures, and a ship under full sail.



When Georgia seceded from the Union in 1861 the current Great Seal was used on the Ordinance of Secession. The Georgia Convention authorized a new seal which was used during the war. A reproduction of this seal is now used by Georgia's Secretary of State.

After the war ended this seal was restored and used until Governor Jenkins refused to pay the expenses of a Carpetbagger convention and the Great Seal was hidden. The Carpetbaggers reproduced the seal but through error the soldier's sword was in the wrong hand. In 1872 the genuine seal was restored.

When the Constitution of the United States was formed, Georgia's 1777 Constitution contained some conflicts. Another constitutional convention was called and finally, in 1799, a new Constitution and Great Seal were adopted. This Great Seal, except for periods around the War Between the States, has remained in use to this date. In 1914 the Georgia Legislature changed the date from 1799 to 1776 to conform with the State's birth and that of the United States.

BICENTENNIAL ISSUE

ga. 1776 1976

The Georgia Department of Transportation gratefully acknowledges the cooperation of the Office of the Secretary of State for historic documents and historic data.