ORIGINAL TO GENERAL FILES

DEPARTMENT OF TRANSPORTATION
STATE OF GEORGIA

OFFICE OF DESIGN POLICY & SUPPORT
INTERDEPARTMENTAL CORRESPONDENCE

FILE P.I. #s 721780- & 721790-
STP00-0114-01(084) &
STP00-0114-01(085)
Fulton County
GDOT District 7 - Metro Atlanta
SR 9/North Main Street Widening &
Operational Improvements
from Upper Hembree Rd. to Windward Pkwy.

OFFICE Design Policy & Support

DATE March 21, 2016

FROM for Brent Story, State Design Policy Engineer

TO SEE DISTRIBUTION

SUBJECT **APPROVED LOCATION & DESIGN REPORT**

Attached is the approved Location and Design Report with Notice of Location & Design Approval for the above subject project.

Attachment

DISTRIBUTION:

Hiral Patel, Director of Engineering
Joe Carpenter, Director of P3/Program Delivery
Genetha Rice-Singleton, Assistant Director of P3/Program Delivery
Albert Shelby, State Program Delivery Engineer
Darryl VanMeter, State Innovative Delivery Engineer
Bobby Hilliard, Program Control Administrator
Cindy VanDyke, State Transportation Planning Administrator
Eric Duff, State Environmental Administrator
Bill DuVall, State Bridge Engineer
Andrew Heath, State Traffic Engineer
Angela Robinson, Financial Management Administrator
Lisa Myers, State Project Review Engineer
Richard Cobb, Location Bureau Chief
Kathy Zahul, District Engineer
Scott Lee, District Preconstruction Engineer
Scott Lee for District Planning & Programming Engineer
Sebastian Nesbitt, Area Engineer - D7, A2
Tim Evans, Project Manager

DEPARTMENT OF TRANSPORTATION
STATE OF GEORGIA

INTEROFFICE CORRESPONDENCE
LOCATION AND DESIGN REPORT

FILE *721780 & 721790*
STP00-0114-01(084) & (085)
Fulton County
Widening and Operational Improvements of SR 9/North Main Street from Upper Hembree Road to Windward Parkway

OFFICE *Program Delivery*

DATE 1/29/2016

FROM *Albert V. Shelby, III, State Program Delivery Engineer* Albert Shelby

TO *Brent Story, P.E., State Design Policy Engineer*
Attn: Dave Peters, P.E., State Conceptual Design Group Manager

SUBJECT **Request for Location and Design Approval**

Description and Project Proposal: Project PI No. 721780 runs from Academy Street to Windward Parkway. The project will consist of two 10.5 lanes in each direction, a 12 foot two way left turn flush median, with some locations raised, an 8 foot asphalt shoulder with header curb and a 5 foot grass strip with 12 foot multi-use trails on either side. The project length is 2.1 miles. The project is located in Fulton County and the City of Alpharetta.

Project PI No. 721790 runs from Upper Hembree Road to Academy Street along SR 9. There is a project exception from Old Milton Parkway to Academy where no work will be done. The project will consist of two 10.5 lanes in each direction, a 12 foot two way left turn flush median, with some locations raised, curb and gutter, 3 foot grass strip with 10 foot multi-use trails on either side. This will include the extension of Devore Road and tie-in with Roswell Street with a 'midi' roundabout. The project length is 1.8 miles. The project is located in Fulton County and with the City of Alpharetta and City of Roswell.

Concept Approval Date:
Original Concept Approval Date: May 5, 2011
Revised Concept Approval Date: November 26, 2013

Concept Update: There has not been any changes to the project since the revised concept report was approved that would require a concept revision.

Environmental Document:
Document Type: EA/FONSI Approval Date: Pending GEPAB

Public Involvement:
Public Hearing Open House
June 23, 2015, 4 – 8 pm, Alpharetta City Hall

- The majority of people who expressed opposition to the project were concerned about the raised median locations; a signal should be installed at one intersection; and right of way will have a severe impact.
- 76 comments were received
- 13 gave general support, 6 were opposed, 4 were uncommitted, 53 expressed conditional support

- 113 people attended
- The raised medians were reduced to allow for more turning movements in some locations.

Public Information Open Houses

February 16, 2010, 4 – 7 pm, Alpharetta Public Works Office

- The majority of people who expressed opposition to the project were concerned about the proposed raised median and/or lack of median breaks. They also stated that the change in access to SR 9 would be a major inconvenience to residents, safety would be compromised, property values would decrease, and medians would create problems from emergency vehicle access
- 19 comment forms and one verbal statement, and an additional 75 comments were received during the comment period following the PIOH (95 total)
- 10 were in support, 63 were opposed, 6 were uncommitted, 15 expressed conditional support
- 73 people attended
- A petition with 195 signatures was submitted that was concerned about the raised median that would limit left turns, and right in right outs; the speed would increase due to the widening; the roadway will look more like a highway; and will destroy the proposed vision of a quaint pedestrian-friendly downtown Alpharetta.
- A petition with 125 signatures was submitted requested that the raised median be changed to a flush two way left turn lane.

May 18, 2010, 12 – 7 pm, Alpharetta Public Works Office

- This PIOH was held due to the large number of people who expressed opposition to the project from the first PIOH. GDOT continued to gather more comments from the public as well as provide additional information about the project. Many people expressed concerns about the raised median; however, overall opposition was less than the first PIOH.
- 45 comment forms and 3 verbal statements, and an additional comment was received during the comment period following the PIOH (49 total)
- 6 were in support, 26 were opposed, 3 were uncommitted, 14 expressed conditional support.
- 127 people attended

Local Government Coordination, Early 2013

- The City of Alpharetta initiated a separate study to identify proposed improvements along SR 9/Main Street.

Conclusion

- The typical section was changed from an urban section with 12 foot lanes and a wide raised median and 5 foot sidewalks, to a more context sensitive design that included a flush two way left turn lane, reduced typical section widths to the median and thru lanes, and a wider shoulder incorporating 10-12 foot wide mutli-use trails on either side of the roadway.

Consistency with Approved Planning: The design description as presented herein and submitted for approval is consistent with the approved Concept Report.

Recommendations: Recommend that the location and design for the project be approved and that the attached Notice be approved for advertising.

Concur: _____
GDOT Director of Engineering

Approve: Margaret B. Pikle 3·16·16
GDOT Chief Engineer Date

DATE OF LOCATION AND DESIGN APPROVAL: March 21, 2016
(To be entered by State Conceptual Design Group Manager)

Attachments:

- Sketch Map
- Construction Cost Estimate
- Typical Sections
- Notice of Location and Design Approval



SIDEWALK
EDGE OF PAVEMENT
PROPERTY LINE
RIGHT OF WAY
EASEMENT
HISTORIC PROPERTY
TRAFFIC SIGNAL
DISPLACEMENT

SR9 OPERATIONAL IMPROVEMENTS AND WIDENING

GDOT PI NOs.
721790 & 721780

SCALE IN FEET
0 100 200 400

POND
Architects-Engineers-Planners
3500 Parkway Lane
Suite 600
Norcross, Ga. 30092
Phone 678-336-7740
Fax 678-336-7744
Web www.pondco.com

GEORGIA
DEPARTMENT
OF
TRANSPORTATION

UPPER HEMBREE ROAD TO OLD MILTON PARKWAY

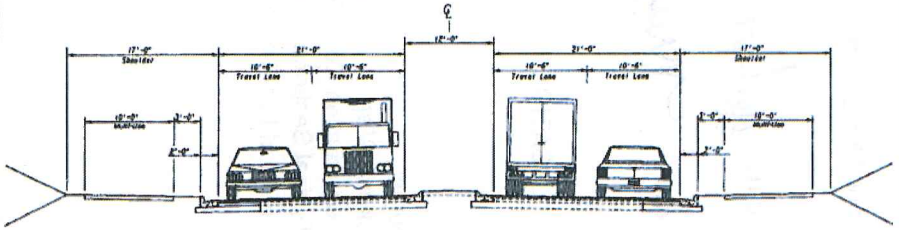

SHEET 1 OF 8



SIDEWALK
EDGE OF PAVEMENT
PROPERTY LINE
RIGHT OF WAY
EASEMENT
HISTORIC PROPERTY
TRAFFIC SIGNAL
DISPLACEMENT

SR9 OPERATIONAL IMPROVEMENTS AND WIDENING

GDOT PI NOs.
721790 & 721780

SCALE IN FEET
0 100 200 400

POND
Architects-Engineers-Planners
3500 Parkway Lane
Suite 600
Norcross, Ga. 30092
Phone 678-336-7740
Fax 678-336-7744
Web www.pondco.com

GEORGIA
DEPARTMENT
OF
TRANSPORTATION

UPPER HEMBREE ROAD TO OLD MILTON PARKWAY

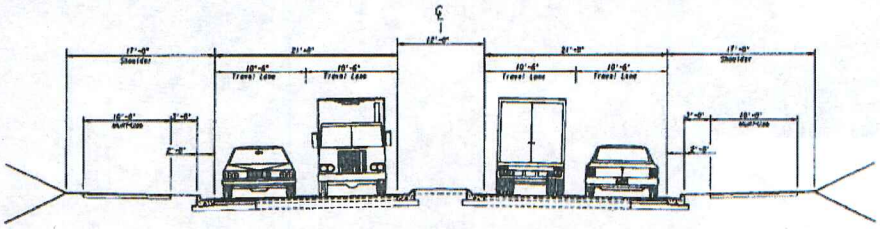

SHEET 2 OF 8

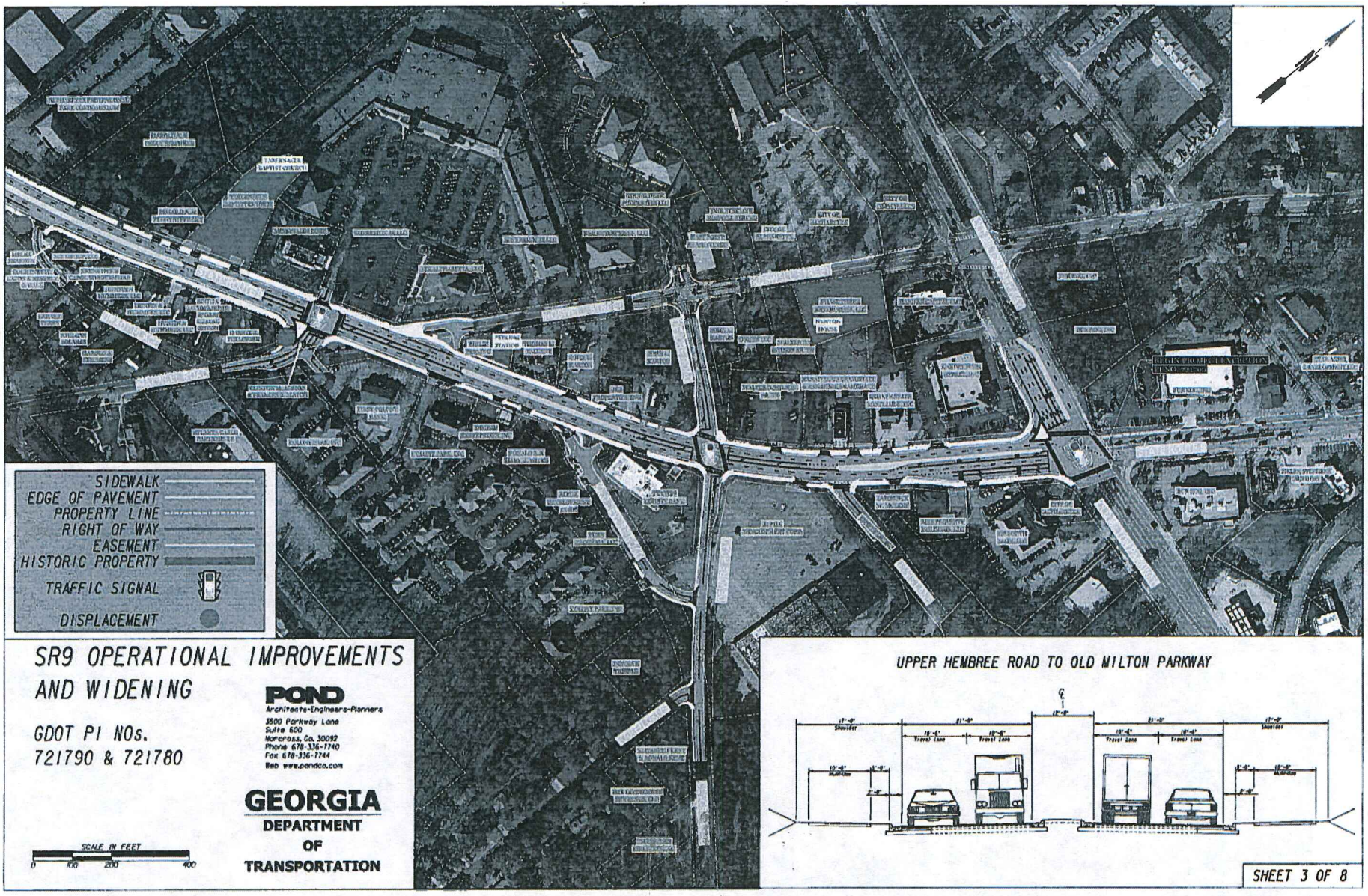

SR9 OPERATIONAL IMPROVEMENTS AND WIDENING

GDOT PI NOs.
721790 & 721780

POND
Architects-Engineers-Planners
3500 Parkway Lane
Suite 600
Norcross, Ga. 30092
Phone 678-336-7740
Fax 678-336-7744
Web www.pondco.com

GEORGIA
DEPARTMENT
OF
TRANSPORTATION

UPPER HEMBREE ROAD TO OLD MILTON PARKWAY

SIDEWALK
EDGE OF PAVEMENT
PROPERTY LINE
RIGHT OF WAY
EASEMENT
HISTORIC PROPERTY
TRAFFIC SIGNAL
DISPLACEMENT

SR9 OPERATIONAL IMPROVEMENTS AND WIDENING

GDOT PI NOs.
721790 & 721780

SCALE IN FEET
0 100 200 400

POND
Architects•Engineers•Planners
3500 Parkway Lane
Suite 600
Norcross, Ga. 30092
Phone 678-336-7740
Fax 678-336-7744
Web www.pondco.com

GEORGIA
DEPARTMENT
OF
TRANSPORTATION

ACADEMY STREET TO WINDWARD PARKWAY

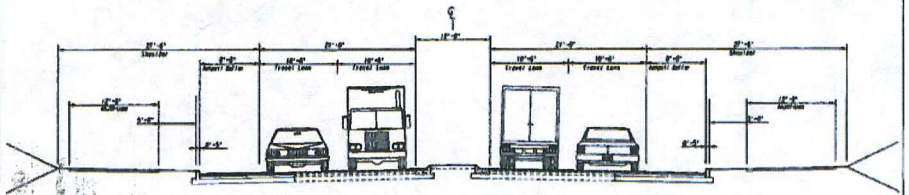

SHEET 4 OF 8



SIDEWALK
EDGE OF PAVEMENT
PROPERTY LINE
RIGHT OF WAY
EASEMENT
HISTORIC PROPERTY
TRAFFIC SIGNAL
DISPLACEMENT

SR9 OPERATIONAL IMPROVEMENTS AND WIDENING

GDOT PI NOs.
721790 & 721780

SCALE IN FEET
0 100 200 400

POND
Architects-Engineers-Planners
3500 Parkway Lane
Suite 600
Norcross, Ga. 30092
Phone 678-336-7740
Fax 678-336-7744
Web www.pondco.com

GEORGIA
DEPARTMENT
OF
TRANSPORTATION

ACADEMY STREET TO WINDWARD PARKWAY

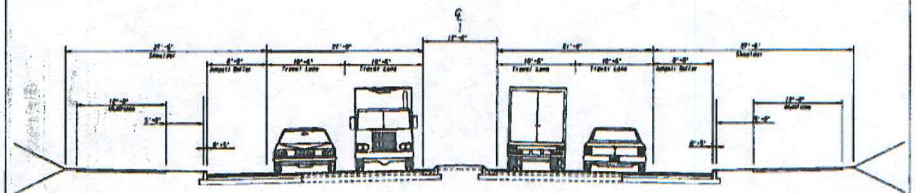

SHEET 5 OF 8



SIDEWALK
EDGE OF PAVEMENT
PROPERTY LINE
RIGHT OF WAY
EASEMENT
HISTORIC PROPERTY
TRAFFIC SIGNAL
DISPLACEMENT

SR9 OPERATIONAL IMPROVEMENTS AND WIDENING

GDOT PI NOs.
721790 & 721780

SCALE IN FEET
0 100 200 400

POND
Architects•Engineers•Planners
3500 Parkway Lane
Suite 600
Norcross, Ga. 30092
Phone 678-336-7140
Fax 678-336-7144
Web www.pondco.com

GEORGIA
DEPARTMENT
OF
TRANSPORTATION

ACADEMY STREET TO WINDWARD PARKWAY

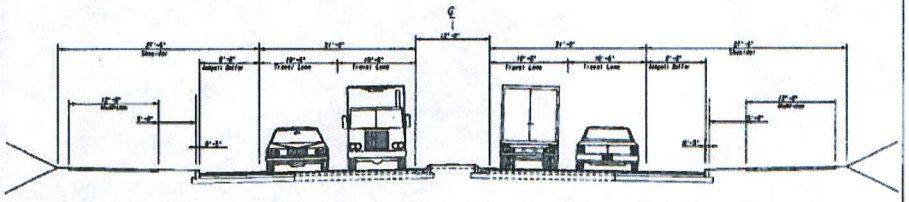

SHEET 6 OF 8



SIDEWALK
EDGE OF PAVEMENT
PROPERTY LINE
RIGHT OF WAY
EASEMENT
HISTORIC PROPERTY
TRAFFIC SIGNAL
DISPLACEMENT

SR9 OPERATIONAL IMPROVEMENTS AND WIDENING

GDOT PI NOs.
721790 & 721780

JUNE 23, 2015- PHOH

SCALE IN FEET
0 100 200 400

POND
Architects-Engineers-Planners
3500 Parkway Lane
Suite 600
Norcross, Ga. 30092
Phone 678-336-7740
Fax 678-336-7744
Web www.pondco.com

GEORGIA
DEPARTMENT OF TRANSPORTATION

ACADEMY STREET TO WINDWARD PARKWAY

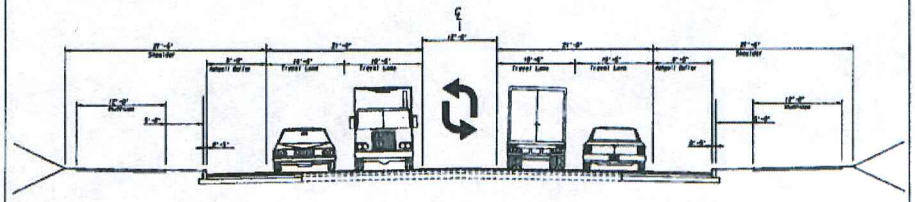

SHEET 7 OF 8



SIDEWALK
EDGE OF PAVEMENT
PROPERTY LINE
RIGHT OF WAY
EASEMENT
HISTORIC PROPERTY
TRAFFIC SIGNAL
DISPLACEMENT

SR9 OPERATIONAL IMPROVEMENTS AND WIDENING

GDOT PI NOs.
721790 & 721780

SCALE IN FEET
0 100 200 400

POND
Architects•Engineers•Planners
3500 Parkway Lane
Suite 600
Norcross, Ga. 30092
Phone 678-336-7740
Fax 678-336-7744
Web www.pondco.com

GEORGIA
DEPARTMENT
OF
TRANSPORTATION

ACADEMY STREET TO WINDWARD PARKWAY

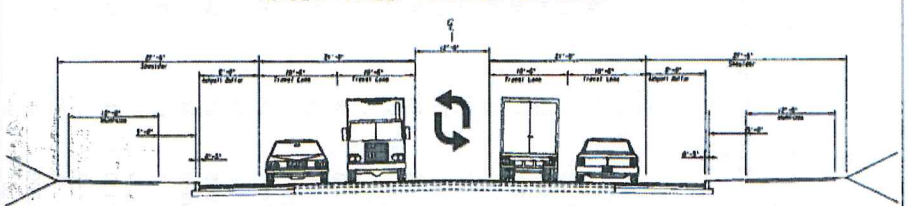

SHEET 8 OF 8

DATE : 9/25/2015
JOB NUMBER: 721780
DESCRIPTIONS: SR 9 OPERATIONAL IMPROVEMENTS

ITEMS FOR JOB 721780

LINE	ITEM	UNIT	DESCRIPTION	QUANTITY	PRICE	AMOUNT
005	210-0100	LS	GRADING COMPLETE - LS-GRADING COMPLETE	1	$ 1,715,320.00	$ 1,715,320.00
010	150-1000	LS	TRAFFIC CONTROL - LS-TRAFFIC CONTROL	1	$ 550,000.00	$ 550,000.00
015	153-1300	EA	FIELD ENGINEERS OFFICE TP 3	1	$ 73,361.40	$ 73,361.40
030	402-1812	TN	RECYL AC LEVELING,INC BM&HL	8277	$ 64.20	$ 531,409.47
035	432-5010	SY	MILL ASPH CONC PVMT,VARB DEPTH	74248	$ 1.22	$ 90,769.66
040	402-3600	TN	RECY AC 12.5,SMA,GP2 ON,INCLP-,BM&HL	8377	$ 107.90	$ 903,940.21
045	402-3190	TN	RECYL AC 19 MM SP,GP 1 OR 2 ,INC BM&HL	10442	$ 58.01	$ 605,802.97
050	402-3121	TN	RECYL AC 25MM SP,GP1/2,BM&HL	4857	$ 61.72	$ 299,786.38
055	310-5060	SY	GR AGGR BS CRS 6IN INCL MATL	8196	$ 10.49	$ 86,023.74
060	310-5080	SY	GR AGGR BS CRS 8IN INCL MATL	963	$ 19.11	$ 18,405.45
065	310-5120	SY	GR AGGR BS CRS 12IN INCL MATL	14782	$ 16.20	$ 239,469.14
070	500-9999	CY	CL B CONC,BASE OR PVMT WIDEN	393	$ 137.70	$ 54,117.88
075	413-1000	GL	BITUM TACK COAT	9813	$ 2.39	$ 23,545.31
080	441-0016	SY	DRIVEWAY CONCRETE, 6 IN TK	608	$ 28.45	$ 17,298.16
085	441-4020	SY	CONC VALLEY GUTTER, 6 IN	195	$ 33.46	$ 6,525.18
090	441-0018	SY	DRIVEWAY CONCRETE, 8 IN TK	2188	$ 41.98	$ 91,857.18
095	441-4030	SY	CONC VALLEY GUTTER, 8 IN	532	$ 40.03	$ 21,301.00
100	500-3201	CY	CL B CONC, RET WALL	1162	$ 359.29	$ 417,502.53
105	516-1100	LF	ALUM HANDRAIL, STD 3626	8204	$ 65.05	$ 533,728.61
110	500-3110	LF	CLASS A CONCRETE, TYPE P1, RETAINING WALL	1580	$ 280.57	$ 443,310.62
115	500-3115	LF	CLASS A CONCRETE, TYPE P2, RETAINING WALL	500	$ 422.91	$ 211,455.29
120	634-1200	EA	RIGHT OF WAY MARKERS	150	$ 79.60	$ 11,940.17
125	318-3000	TN	AGGR SURF CRS	5000	$ 13.30	$ 66,512.10
130	441-0106	SY	CONC SIDEWALK, 6 IN	25504	$ 34.49	$ 879,678.36
135	441-0108	SY	CONC SIDEWALK, 8 IN	1680	$ 35.43	$ 59,536.73
140	441-0748	SY	CONC MEDIAN, 6 IN	1777	$ 34.88	$ 61,987.04
145	441-5002	LF	CONC HEADER CURB, 6", TP 2	25045	$ 8.32	$ 208,557.73
150	441-6216	LF	CONC CURB & GUTTER/ 8"X24"TP2	3204	$ 11.84	$ 37,941.77
155	441-6216	LF	CONC CURB & GUTTER/ 8"X24"TP2	3824	$ 11.63	$ 44,507.46
160	446-1100	LF	PVMT REF FAB STRIPS, TP2,18 INCH WIDTH	15683	$ 2.57	$ 40,398.94
165	441-5057	LF	CONC DWL INT CURB, TP 7,DOWELS	169	$ 17.38	$ 2,937.93
170	900-0039	SF	BRICK PAVERS	46800	$ 8.00	$ 374,400.00
175	550-1180	LF	STM DR PIPE 18",H 1-10	7676	$ 27.40	$ 210,380.97
180	550-1240	LF	STM DR PIPE 24",H 1-10	3281	$ 31.65	$ 103,856.71
185	550-1300	LF	STM DR PIPE 30",H 1-10	56	$ 52.28	$ 2,927.70
190	550-4218	EA	FLARED END SECT 18 IN, ST DR	2	$ 471.13	$ 942.28
195	550-4230	EA	FLARED END SECT 30 IN, ST DR	1	$ 680.03	$ 680.03
200	668-1100	EA	CATCH BASIN, GP 1	85	$ 1,803.44	$ 153,292.64
205	668-1110	LF	CATCH BASIN, GP 1, ADDL DEPTH	25	$ 159.00	$ 3,975.07
210	611-3000	EA	RECONSTR CATCH BASIN, GROUP 1	3	$ 2,164.66	$ 6,493.99
215	611-8000	EA	ADJUST CATCH BASIN TO GRADE	4	$ 1,397.83	$ 5,591.34
220	668-2100	EA	DROP INLET, GP 1	6	$ 1,634.58	$ 9,807.51
225	668-2110	LF	DROP INLET, GP 1, ADDL DEPTH	25	$ 131.55	$ 3,288.86
230	668-4300	EA	STORM SEW MANHOLE, TP 1	16	$ 1,623.11	$ 25,969.78
235	611-8050	EA	ADJUST MANHOLE TO GRADE	13	$ 869.22	$ 11,299.91
240	611-3030	EA	REC STORM SEW MANHOLE, TYPE 1	8	$ 1,559.01	$ 12,472.09
245	611-8040	EA	ADJUST DROP INLET TO GRADE	1	$ 894.07	$ 894.08
250	603-2018	SY	STN DUMPED RIP RAP, TP 1, 18"	120	$ 50.99	$ 6,118.86
255	603-7000	SY	PLASTIC FILTER FABRIC	120	$ 3.81	$ 457.40
260	647-1000	LS	TRAF SIGNAL INSTALLATION NO - 1	1	$ 150,000.00	$ 150,000.00
265	647-1000	LS	TRAF SIGNAL INSTALLATION NO - 2	1	$ 168,000.00	$ 168,000.00
270	647-1000	LS	TRAF SIGNAL INSTALLATION NO - 3	1	$ 180,000.00	$ 180,000.00
275	647-1000	LS	TRAF SIGNAL INSTALLATION NO - 4	1	$ 180,000.00	$ 180,000.00
280	647-1000	LS	TRAF SIGNAL INSTALLATION NO - 5	1	$ 180,000.00	$ 180,000.00
285	647-1000	LS	TRAF SIGNAL INSTALLATION NO - 6	1	$ 180,000.00	$ 180,000.00
290	939-8000	LS	TESTING	1	$ 120,000.00	$ 120,000.00

295	653-0110	EA	THERM PVMT MARK, ARROW, TP 1	4	$	82.42	$	329.70
300	653-0120	EA	THERM PVMT MARK, ARROW, TP 2	111	$	66.01	$	7,327.58
305	653-0130	EA	THERM PVMT MARK, ARROW, TP 3	1	$	110.95	$	110.95
310	653-0210	EA	THERM PVMT MARK, WORD , TP 1	10	$	104.35	$	1,043.53
315	653-1501	LF	THERMO SOLID TRAF ST 5 IN, WHI	22923	$	0.36	$	8,409.76
320	653-1502	LF	THERMO SOLID TRAF ST, 5 IN YEL	20900	$	0.35	$	7,459.63
325	653-1704	LF	THERM SOLID TRAF STRIPE,24",WH	1590	$	3.23	$	5,136.18
330	653-1804	LF	THERM SOLID TRAF STRIPE, 8",WH	25075	$	1.74	$	43,724.03
335	653-3501	GLF	THERMO SKIP TRAF ST, 5 IN, WHI	22742	$	0.27	$	6,148.53
340	653-3502	GLF	THERMO SKIP TRAF ST, 5 IN, YEL	9243	$	0.19	$	1,770.68
345	653-6004	SY	THERM TRAF STRIPING, WHITE	561	$	2.98	$	1,673.07
350	654-1001	EA	RAISED PVMT MARKERS TP 1	287	$	3.76	$	1,081.94
355	654-1003	EA	RAISED PVMT MARKERS TP 3	551	$	3.65	$	2,016.52
360	636-1020	SF	HWY SGN,TP1MAT,REFL SH TP3	636	$	12.34	$	7,848.60
365	636-1033	SF	HWY SIGNS, TP1MAT,REFL SH TP 9	531	$	17.43	$	9,260.22
370	636-1029	SF	HWY SGN,TP2 MATL,REFL SH TP 3	70	$	15.71	$	1,100.30
375	636-2070	LF	GALV STEEL POSTS, TP 7	1882	$	6.82	$	12,835.39
380	681-6330	EA	LUMINAIRE, TP 3, 180 W, 98 LED	113	$	486.00	$	54,918.00
385	681-4215	EA	LIGHTING STD,35 FT MH,POST TOP	97	$	2,500.00	$	242,500.00
390	681-6315	EA	LUMINAIRE,TP 3, 105 W, LED	66	$	432.00	$	28,512.00
395	681-4120	EA	LT STD, 12' MH, POST TOP	66	$	2,000.00	$	132,000.00
400	702-0120	EA	CARPINUS CAROLINIANA - LANDSCAPING	2	$	227.13	$	454.27
405	702-0140	EA	CERCIS CANADENSIS - LANDSCAPING	2	$	214.60	$	429.21
410	702-0159	EA	CHIONANTHUS VIRGINICUS - LANDSCAPING	1	$	300.00	$	300.00
415	702-0630	EA	MAGNOLIA GRANDIFLORA - LANDSCAPING	1	$	562.50	$	562.50
420	702-0855	EA	QUERCUS ALBA - LANDSCAPING	1	$	750.00	$	750.00
425	702-0897	EA	QUERCUS NUTTALLI - LANDSCAPING	1	$	750.00	$	750.00
430	702-0282	EA	GARDENIA RADICANS - LANDSCAPING	777	$	16.25	$	12,626.25
435	702-0414	EA	ILEX GLABRA - LANDSCAPING	110	$	19.88	$	2,186.80
440	702-0479	EA	ITEA VIRGINICA - LANDSCAPING	77	$	32.50	$	2,502.50
445	702-0980	EA	RHAPHIOLEPIS UMBELLATA -	90	$	25.00	$	2,250.00
450	702-0330	EA	HEMEROCALLIS SPECIES - LANDSCAPING	165	$	6.25	$	1,031.25
455	702-0350	EA	HYPERICUM CALYCINUM - LANDSCAPING	163	$	30.00	$	4,890.00
460	702-0560	EA	LIRIOPE MUSCARI 'BIG BLUE' - LANDSCAPING	74	$	5.63	$	416.62
465	702-0682	EA	NARCISSUS - LANDSCAPING	203	$	1.00	$	203.00
470	702-0756	EA	PENNISETUM ALOPECUROIDES - LANDSCAPING	37	$	6.88	$	254.56
475	702-1015	EA	RUDBECKIA FULGIDA - LANDSCAPING	907	$	3.38	$	3,065.66
480	702-1091	EA	VERBENA SP - LANDSCAPING	154	$	1.50	$	231.00
485	702-9025	SY	LANDSCAPE MULCH	500	$	3.02	$	1,513.71
490	700-9300	SY	SOD	20098	$	3.56	$	71,679.32
495	700-6910	AC	PERMANENT GRASSING	17	$	705.38	$	11,991.53
500	163-0232	AC	TEMPORARY GRASSING	17	$	438.33	$	7,451.66
505	700-7000	TN	AGRICULTURAL LIME	17	$	66.96	$	1,138.42
510	700-8000	TN	FERTILIZER MIXED GRADE	14	$	471.98	$	6,607.79
515	163-0240	TN	MULCH	300	$	163.57	$	49,071.41
520	700-8100	LB	FERTILIZER NITROGEN CONTENT	850	$	1.74	$	1,479.56
525	163-0300	EA	CONSTRUCTION EXIT	6	$	994.85	$	5,969.12
530	165-0101	EA	MAINT OF CONST EXIT	6	$	475.50	$	2,853.01
535	163-0520	LF	CONSTR AND REMOVE TEMP PIPE SLOPE DRAIN	3000	$	12.81	$	38,439.69
540	171-0030	LF	TEMPORARY SILT FENCE, TYPE C	17684	$	2.59	$	45,902.89
545	165-0030	LF	MAINT OF TEMP SILT FENCE, TP C	8842	$	0.79	$	7,019.22
550	643-8200	LF	BARRIER FENCE (ORANGE), 4 FT	794	$	1.36	$	1,082.13
555	163-0550	EA	CONS & REM INLET SEDIMENT TRAP	96	$	197.45	$	18,956.14
560	165-0105	EA	MAINT OF INLET SEDIMENT TRAP	96	$	50.84	$	4,880.73
565	167-1000	EA	WATER QUALITY MONITORING AND SAMPLING	8	$	225.00	$	1,800.00
570	167-1500	MO	WATER QUALITY INSPECTIONS	30	$	752.79	$	22,583.95

ITEM TOTAL	$	11,348,308.11
INFLATED ITEM TOTAL	$	11,348,308.11
TOTALS FOR JOB 721780		
ESTIMATED COST:	$	11,348,308.14
CONTIGENCY PERCENT (0.0):	$	-
ESTIMATED TOTAL:	$	11,348,308.14

DATE : 9/25/2015
JOB NUMBER: 721790
DESCRIPTION: SR 9 OPERATIONAL IMPROVEMENTS

ITEMS FOR JOB 721790

LINE	ITEM	UNITS	DESCRIPTION	QUANTITY	PRICE	AMOUNT
005	210-0100	LS	GRADING COMPLETE - LS-GRADING COMPLETE	1	$ 1,596,896.00	$ 1,596,896.00
010	150-1000	LS	TRAFFIC CONTROL - LS-TRAFFIC CONTROL	1	$ 550,000.00	$ 550,000.00
015	153-1300	EA	FIELD ENGINEERS OFFICE TP 3	1	$ 89,451.94	$ 89,451.94
030	402-1812	TN	RECYL AC LEVELING,INC BM&HL	11385	$ 63.98	$ 728,416.28
035	432-5010	SY	MILL ASPH CONC PVMT,VARB DEPTH	65821	$ 1.43	$ 94,670.34
040	402-3600	TN	RECY AC 12.5,SMA,GP2 ON,INCLP-,BM&HL	6401	$ 107.90	$ 690,667.90
045	402-3190	TN	RECYL AC 19 MM SP,GP 1 OR 2 ,INC BM&HL	8300	$ 59.83	$ 496,644.20
050	402-3121	TN	RECYL AC 25MM SP,GP1/2,BM&HL	1967	$ 66.40	$ 130,617.53
055	310-5060	SY	GR AGGR BS CRS 6IN INCL MATL	5782	$ 12.32	$ 71,253.55
060	310-5080	SY	GR AGGR BS CRS 8IN INCL MATL	3051	$ 14.64	$ 44,679.15
065	310-5120	SY	GR AGGR BS CRS 12IN INCL MATL	4721	$ 31.17	$ 147,192.19
070	500-9999	CY	CL B CONC,BASE OR PVMT WIDEN	1622	$ 145.47	$ 235,964.81
075	413-1000	GL	BITUM TACK COAT	7668	$ 2.11	$ 16,204.71
080	441-0016	SY	DRIVEWAY CONCRETE, 6 IN TK	270	$ 34.32	$ 9,267.64
085	441-4020	SY	CONC VALLEY GUTTER, 6 IN	133	$ 33.87	$ 4,505.81
090	441-0018	SY	DRIVEWAY CONCRETE, 8 IN TK	2509	$ 35.29	$ 88,562.96
095	441-4030	SY	CONC VALLEY GUTTER, 8 IN	1585	$ 38.56	$ 61,128.66
100	500-3201	CY	CL B CONC, RET WALL	182	$ 440.34	$ 80,142.61
105	516-1100	LF	ALUM HANDRAIL, STD 3626	3462	$ 51.19	$ 177,221.48
110	500-3110	LF	CLASS A CONCRETE, TYPE P1, RETAINING WALL	2512	$ 306.45	$ 769,810.59
115	500-3115	LF	CLASS A CONCRETE, TYPE P2, RETAINING WALL	90	$ 363.66	$ 32,729.55
120	634-1200	EA	RIGHT OF WAY MARKERS	100	$ 97.84	$ 9,784.49
125	318-3000	TN	AGGR SURF CRS	5000	$ 16.59	$ 82,985.35
130	441-0106	SY	CONC SIDEWALK, 6 IN	18961	$ 21.95	$ 416,219.93
135	441-0108	SY	CONC SIDEWALK, 8 IN	1360	$ 72.08	$ 98,033.04
140	441-0748	SY	CONC MEDIAN, 6 IN	3377	$ 37.91	$ 128,038.99
145	441-5002	LF	CONC HEADER CURB, 6", TP 2	41	$ 17.38	$ 712.94
150	441-6216	LF	CONC CURB & GUTTER/ 8"X24"TP2	23210	$ 8.88	$ 206,322.51
155	441-6216	LF	CONC CURB & GUTTER/ 8"X24"TP2	5521	$ 11.03	$ 60,937.32
160	446-1100	LF	PVMT REF FAB STRIPS, TP2,18 INCH WIDTH	7472	$ 4.49	$ 33,562.80
165	441-5057	LF	CONC DWL INT CURB, TP 7,DOWELS	1372	$ 12.91	$ 17,722.56
170	550-1180	LF	STM DR PIPE 18",H 1-10	8985	$ 33.18	$ 298,127.24
175	550-1240	LF	STM DR PIPE 24",H 1-10	1072	$ 40.44	$ 43,356.32
180	550-1300	LF	STM DR PIPE 30",H 1-10	168	$ 59.60	$ 10,012.87
185	550-4218	EA	FLARED END SECT 18 IN, ST DR	2	$ 536.18	$ 1,072.37
190	668-1100	EA	CATCH BASIN, GP 1	103	$ 2,365.37	$ 243,633.97
195	668-1110	LF	CATCH BASIN, GP 1, ADDL DEPTH	25	$ 207.09	$ 5,177.37
200	611-3000	EA	RECONSTR CATCH BASIN, GROUP 1	1	$ 1,742.78	$ 1,742.79
205	611-8000	EA	ADJUST CATCH BASIN TO GRADE	3	$ 1,562.06	$ 4,686.19
210	668-2100	EA	DROP INLET, GP 1	22	$ 2,127.84	$ 46,812.62
215	668-2110	LF	DROP INLET, GP 1, ADDL DEPTH	25	$ 213.14	$ 5,328.72
220	668-4300	EA	STORM SEW MANHOLE, TP 1	23	$ 2,315.22	$ 53,250.06
225	611-8050	EA	ADJUST MANHOLE TO GRADE	2	$ 937.77	$ 1,875.55
230	611-3030	EA	REC STORM SEW MANHOLE, TYPE 1	5	$ 1,231.30	$ 6,156.52
235	611-8040	EA	ADJUST DROP INLET TO GRADE	2	$ 943.92	$ 1,887.85
240	611-9000	EA	CAPPING MINOR STRUCTURE	1	$ 941.25	$ 941.25
245	603-2018	SY	STN DUMPED RIP RAP, TP 1, 18"	90	$ 41.34	$ 3,721.22
250	603-7000	SY	PLASTIC FILTER FABRIC	90	$ 4.35	$ 392.26
255	647-1000	LS	TRAF SIGNAL INSTALLATION NO - 1	1	$ 180,000.00	$ 180,000.00
260	647-1000	LS	TRAF SIGNAL INSTALLATION NO - 2	1	$ 180,000.00	$ 180,000.00
265	647-1000	LS	TRAF SIGNAL INSTALLATION NO - 3	1	$ 180,000.00	$ 180,000.00
270	647-1000	LS	TRAF SIGNAL INSTALLATION NO - 4	1	$ 180,000.00	$ 180,000.00
275	647-1000	LS	TRAF SIGNAL INSTALLATION NO - 5	1	$ 150,000.00	$ 150,000.00
280	939-8000	LS	TESTING	1	$ 100,000.00	$ 100,000.00
285	653-0110	EA	THERM PVMT MARK, ARROW, TP 1	9	$ 67.31	$ 605.82
290	653-0120	EA	THERM PVMT MARK, ARROW, TP 2	94	$ 67.50	$ 6,345.82
295	653-0130	EA	THERM PVMT MARK, ARROW, TP 3	6	$ 96.10	$ 576.61

300	653-0210	EA	THERM PVMT MARK, WORD , TP 1	10	$	102.64	$	1,026.40
305	653-1501	LF	THERMO SOLID TRAF ST 5 IN, WHI	23228	$	0.34	$	7,931.43
310	653-1502	LF	THERMO SOLID TRAF ST, 5 IN YEL	21863	$	0.35	$	7,863.25
315	653-1504	LF	THERM SOLID TRAF STRIPE,12",WH	114	$	1.78	$	203.37
320	653-1704	LF	THERM SOLID TRAF STRIPE,24",WH	1414	$	3.20	$	4,537.84
325	653-1804	LF	THERM SOLID TRAF STRIPE, 8",WH	17635	$	1.81	$	32,015.81
330	653-3501	GLF	THERMO SKIP TRAF ST, 5 IN, WHI	18365	$	0.27	$	5,130.45
335	653-3502	GLF	THERMO SKIP TRAF ST, 5 IN, YEL	3178	$	0.22	$	714.03
340	653-6004	SY	THERM TRAF STRIPING, WHITE	530	$	3.11	$	1,649.21
345	654-1001	EA	RAISED PVMT MARKERS TP 1	255	$	3.47	$	886.35
350	654-1003	EA	RAISED PVMT MARKERS TP 3	467	$	3.54	$	1,657.00
355	636-1020	SF	HWY SGN,TP1MAT,REFL SH TP3	718	$	13.79	$	9,903.82
360	636-1033	SF	HWY SIGNS, TP1MAT,REFL SH TP 9	567	$	19.08	$	10,819.40
365	636-1029	SF	HWY SGN,TP2 MATL,REFL SH TP 3	38	$	16.66	$	633.42
370	636-2070	LF	GALV STEEL POSTS, TP 7	2159	$	7.80	$	16,847.56
375	681-6330	EA	LUMINAIRE, TP 3, 180 W, 98 LED	88	$	486.00	$	42,768.00
380	681-4215	EA	LIGHTING STD,35 FT MH,POST TOP	80	$	2,500.00	$	200,000.00
385	702-0051	EA	AMELANCHIER X GRANDIFLORA -	10	$	375.00	$	3,750.00
390	702-0140	EA	CERCIS CANADENSIS - LANDSCAPE	21	$	280.37	$	5,887.91
395	702-0630	EA	MAGNOLIA GRANDIFLORA - LANDSCAPE	3	$	219.37	$	658.12
400	702-0886	EA	QUERCUS LYRATA - LANDSCAPE	24	$	5.75	$	138.20
405	702-0897	EA	QUERCUS NUTTALLI - LANDSCAPE	14	$	342.22	$	4,791.14
410	702-0282	EA	GARDENIA RADICANS - LANDSCAPE	555	$	16.25	$	9,018.75
415	702-0414	EA	ILEX GLABRA - LANDSCAPE	778	$	19.88	$	15,466.64
420	702-0465	EA	ILEX VERTICILLATA - LANDSCAPE	68	$	37.56	$	2,554.31
425	702-0479	EA	ITEA VIRGINICA - LANDSCAPE	104	$	34.69	$	3,608.00
430	702-0980	EA	RHAPHIOLEPIS UMBELLATA -	64	$	25.00	$	1,600.00
435	702-0918	EA	RHODODENDRON AUSTRINUM - LANDSCAPE	67	$	37.38	$	2,504.46
440	702-1120	EA	YUCCA FILAMENTOSA - LANDSCAPE	39	$	20.00	$	780.00
445	702-0330	EA	HEMEROCALLIS SPECIES - LANDSCAPE	1347	$	13.62	$	18,355.43
450	702-0350	EA	HYPERICUM CALYCINUM - LANDSCAPE	389	$	30.00	$	11,670.00
455	702-0500	EA	JUNIPERUS CONFERTA - LANDSCAPE	131	$	14.38	$	1,883.78
460	702-0560	EA	LIRIOPE MUSCARI 'BIG BLUE' - LANDSCAPE	2184	$	5.63	$	12,295.92
465	702-0682	EA	NARCISSUS - LANDSCAPE	2006	$	1.00	$	2,006.00
470	702-0756	EA	PENNISETUM ALOPECUROIDES - LANDSCAPE	271	$	6.88	$	1,864.48
475	702-1015	EA	RUDBECKIA FULGIDA - LANDSCAPE	628	$	3.38	$	2,122.64
480	702-1091	EA	VERBENA SP - LANDSCAPE	141	$	1.50	$	211.50
485	702-9025	SY	LANDSCAPE MULCH	500	$	5.73	$	2,867.05
490	700-9300	SY	SOD	13492	$	3.54	$	47,858.55
495	700-6910	AC	PERMANENT GRASSING	12	$	646.76	$	7,761.23
500	163-0232	AC	TEMPORARY GRASSING	12	$	389.04	$	4,668.59
505	700-7000	TN	AGRICULTURAL LIME	12	$	86.02	$	1,032.35
510	700-8000	TN	FERTILIZER MIXED GRADE	10	$	376.26	$	3,762.64
515	163-0240	TN	MULCH	250	$	179.56	$	44,890.08
520	700-8100	LB	FERTILIZER NITROGEN CONTENT	600	$	1.76	$	1,056.86
525	163-0300	EA	CONSTRUCTION EXIT	4	$	1,197.01	$	4,788.06
530	165-0101	EA	MAINT OF CONST EXIT	4	$	581.26	$	2,325.07
535	163-0520	LF	CONSTR AND REMOVE TEMP PIPE SLOPE DRAIN	2000	$	13.20	$	26,411.78
540	171-0030	LF	TEMPORARY SILT FENCE, TYPE C	15800	$	2.67	$	42,192.64
545	165-0030	LF	MAINT OF TEMP SILT FENCE, TP C	7900	$	0.77	$	6,148.41
550	643-8200	LF	BARRIER FENCE (ORANGE), 4 FT	348	$	2.26	$	786.67
555	163-0550	EA	CONS & REM INLET SEDIMENT TRAP	126	$	128.79	$	16,228.57
560	165-0105	EA	MAINT OF INLET SEDIMENT TRAP	126	$	68.85	$	8,675.40
565	167-1000	EA	WATER QUALITY MONITORING AND SAMPLING	8	$	478.38	$	3,827.09
570	167-1500	MO	WATER QUALITY INSPECTIONS	30	$	780.88	$	23,426.52
ITEM TOTAL							$	9,570,513.43
INFLATED ITEM TOTAL							$	9,570,513.43

TOTALS FOR JOB 721790

ESTIMATED COST:	$	9,570,513.43
CONTIGENCY PERCENT (0.0):	$	-
ESTIMATED TOTAL:	$	9,570,513.43

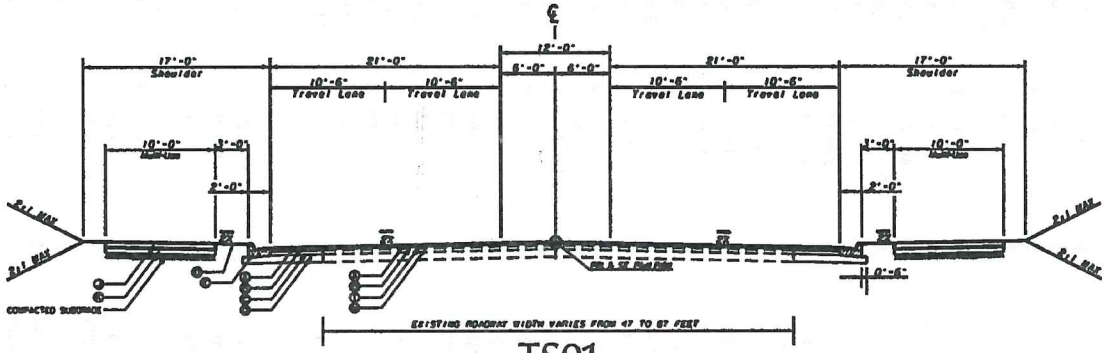

TS01

TANGENT SECTION

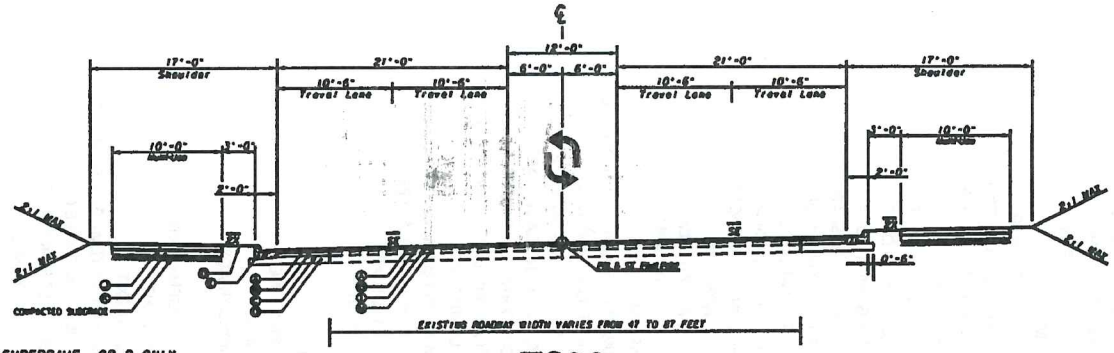

TS02

SUPERELEVATED SECTION

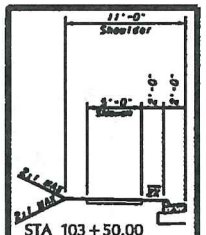

STA 103+50.00
TO 106+00.00
LEFT AND RIGHT

(A) - RECYCLED ASPH CONC 12.5 mm SUPERPAVE, GP 2 ONLY, INCL POLYMER-MODIFIED BITUM MATL & H LIME - 165 LBS/SY
(B) - RECYCLED ASPH CONC 19 mm SUPERPAVE, GP 1 OR 2, INCL BITUM MATL & H LIME - 220 LBS/SY
(C) - RECYCLED ASPH CONC 25 mm SUPERPAVE, GP 1 OR 2, INCL BITUM MATL & H LIME - 880 LBS/SY
(D) - GR AGGR BASE CRS, INCL MATL - 12 INCH DEPTH
(E) - 8" x 24" CONC. CURB AND GUTTER, TYPE 2
(F) - 8" X 24" CONC. CURB AND GUTTER, TYPE 7
(G) - SOD
(H) - CONCRETE HEADER CURB, 6", TYPE 2
(I) - MILL ASPH CONC, 2 INCH
(J) - CONC SIDEWALK, 6 IN
(K) - GR AGGR BASE CRS, 6 INCH, INCL MATL
(L) - BRICK PAVERS
(M) - RECYCLED ASPHALTIC CONC LEVELING, INCL BITUM MATL & H LINE

SR 9 FROM UPPER HEMBREE ROAD /NORTHMEADOW PARKWAY TO OLD MILTON PARKWAY
STA. 103+50.00 TO 178+50.00
PROJECT EXCEPTION FROM 178+50.00 TO 195+64.36

MAX SE RATE = 4.00 %
SEE ROADWAY PLANS FOR SUPERELEVATION RATES AND TRANSITIONS
NOTE: FOR METHOD OF SUPERELEVATION SEE CONSTRUCTION PLANS & PROFILE SHEETS - CURVE DATA. LOCATIONS OF NORMAL CROWN & FULL S.E. NOTED ON CONSTRUCTION CENTERLINE.
CURB & GUTTER ON HIGH SIDE OF SE TO SLOPE SAME AS PAVEMENT

POND
Architects • Engineers • Planners
3500 Parkway Lane
Suite 600
Norcross, Ga. 30092
Phone 678-336-7740
Fax 678-336-7744
Web www.pondco.com

NTS

STATE OF GEORGIA
DEPARTMENT OF TRANSPORTATION
OFFICE: PROGRAM DELIVERY
TYPICAL SECTIONS

SR9 OPERATIONAL IMPROVEMENTS AND WIDENING

DRAWING NO. 5-001

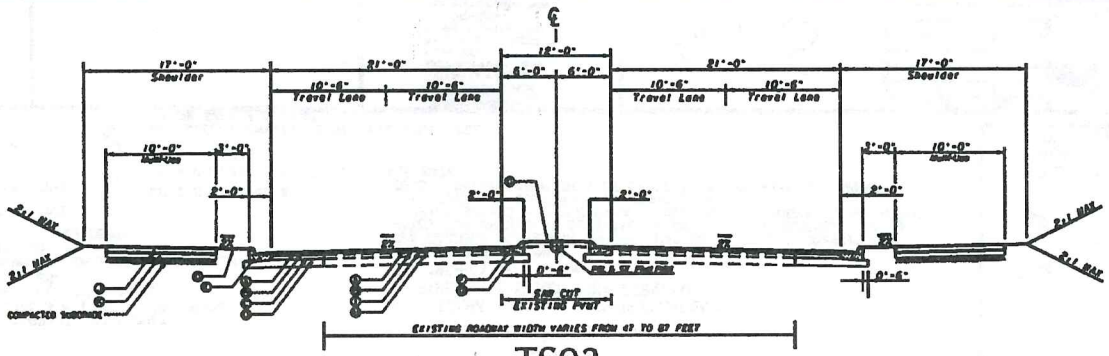

TS03

TANGENT SECTION

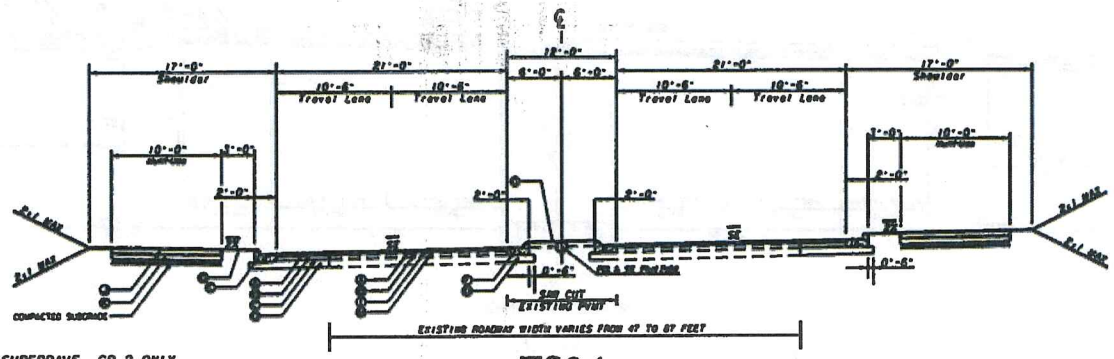

TS04

SUPERELEVATED SECTION

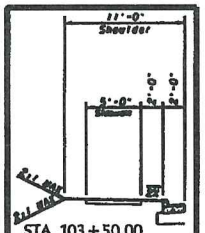

STA 103+50.00
TO 106+00.00
LEFT AND RIGHT

- (A) - RECYCLED ASPH CONC 12.5 mm SUPERPAVE, GP 2 ONLY, INCL POLYMER-MODIFIED BITUM MATL & H LIME - 165 LBS/SY
- (B) - RECYCLED ASPH CONC 19 mm SUPERPAVE, GP 1 OR 2, INCL BITUM MATL & H LIME - 220 LBS/SY
- (C) - RECYCLED ASPH CONC 25 mm SUPERPAVE, GP 1 OR 2, INCL BITUM MATL & H LIME - 880 LBS/SY
- (D) - GR AGGR BASE CRS, INCL MATL - 12 INCH DEPTH
- (E) - 8" x 24" CONC. CURB AND GUTTER, TYPE 2
- (F) - 8" X 24" CONC. CURB AND GUTTER, TYPE 7
- (G) - SOD
- (H) - CONCRETE HEADER CURB, 6", TYPE 2
- (I) - MILL ASPH CONC, 2 INCH
- (J) - CONC SIDEWALK, 6 IN
- (K) - GR AGGR BASE CRS, 6 INCH, INCL MATL
- (L) - BRICK PAVERS
- (M) - RECYCLED ASPHALTIC CONC LEVELING, INCL BITUM MATL & H LIME

SR 9 FROM UPPER HEMBREE ROAD /NORTHMEADOW PARKWAY TO OLD MILTON PARKWAY
STA. 103+50.00 TO 178+50.00
PROJECT EXCEPTION STA 178+50.00 TO 195+64.36

MAX SE RATE = 4.00 %
SEE ROADWAY PLANS FOR SUPERELEVATION RATES AND TRANSITIONS
NOTE: FOR METHOD OF SUPERELEVATION SEE CONSTRUCTION PLANS & PROFILE SHEETS - CURVE DATA. LOCATIONS OF NORMAL CROWN & FULL S.E. NOTED ON CONSTRUCTION CENTERLINE.
CURB & GUTTER ON HIGH SIDE OF SE TO SLOPE SAME AS PAVEMENT

POND
Architects • Engineers • Planners
3500 Parkway Lane
Suite 600
Norcross, Ga. 30092
Phone 678-336-7740
Fax 678-336-7744
Web www.pondco.com
Project No.

NTS

REVISIONS

STATE OF GEORGIA
DEPARTMENT OF TRANSPORTATION
OFFICE: PROGRAM DELIVERY
TYPICAL SECTIONS

SR9 OPERATIONAL IMPROVEMENTS AND WIDENING

DRAWING NO. 5-002

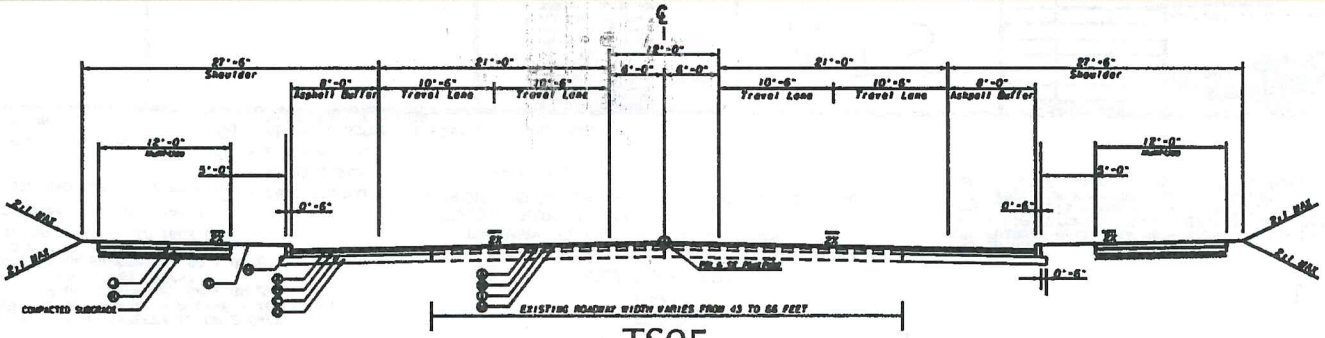

TS05

TANGENT SECTION

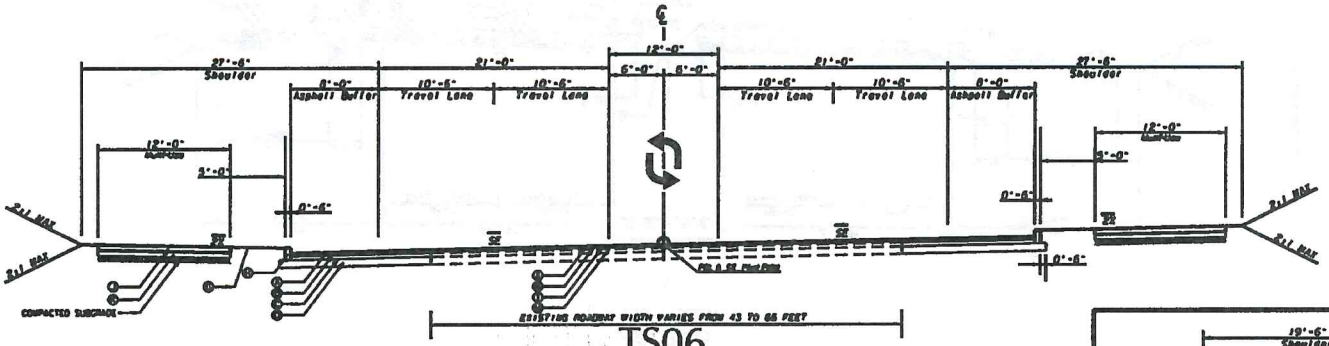

TS06

SUPERELEVATED SECTION

SR 9 FROM MILTON AVENUE /ACADEMY STREET TO WINDWARD PARKWAY
STA. 195+64.36 TO 306+00.00

MAX SE RATE = 4.00 %
SEE ROADWAY PLANS FOR SUPERELEVATION RATES AND TRANSITIONS
NOTE: FOR METHOD OF SUPERELEVATION SEE CONSTRUCTION PLANS & PROFILE SHEETS - CURVE DATA. LOCATIONS OF NORMAL CROWN & FULL S.E. NOTED ON CONSTRUCTION CENTERLINE.
CURB & GUTTER ON HIGH SIDE OF SE TO SLOPE SAME AS PAVEMENT

(A) - RECYCLED ASPH CONC 12.5 mm SUPERPAVE, GP 2 ONLY, INCL POLYMER-MODIFIED BITUM MATL & H LIME - 165 LBS/SY
(B) - RECYCLED ASPH CONC 19 mm SUPERPAVE, GP 1 OR 2, INCL BITUM MATL & H LIME - 220 LBS/SY
(C) - RECYCLED ASPH CONC 25 mm SUPERPAVE, GP 1 OR 2, INCL BITUM MATL & H LIME - 880 LBS/SY
(D) - GR AGGR BASE CRS, INCL MATL - 12 INCH DEPTH
(E) - 8" x 24" CONC. CURB AND GUTTER, TYPE 2
(F) - 8" X 24" CONC. CURB AND GUTTER, TYPE 7
(G) - SOD
(H) - CONCRETE HEADER CURB, 6", TYPE 2
(I) - MILL ASPH CONC, 2 INCH
(J) - CONC SIDEWALK, 6 IN
(K) - GR AGGR BASE CRS, 6 INCH, INCL MATL
(L) - BRICK PAVERS
(M) - RECYCLED ASPHALTIC CONC LEVELING, INCL BITUM MATL & H LIME

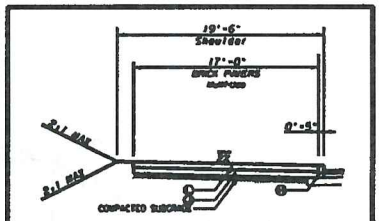

SR 9 FROM MILTON AVENUE / ACADEMY ST TO MAYFIELD RD
STA. 195+64.00 TO 215+75.00 LT/RT

POND
Architects • Engineers • Planners
3500 Parkway Lane
Suite 600
Norcross, Ga. 30092
Phone 678-336-7740
Fax 678-336-7744
Web www.pondco.com
Project No.

NTS

REVISION DATES

STATE OF GEORGIA
DEPARTMENT OF TRANSPORTATION
OFFICE: PROGRAM DELIVERY
TYPICAL SECTIONS

SR9 OPERATIONAL IMPROVEMENTS AND WIDENING

DRAWING NO. 5-003

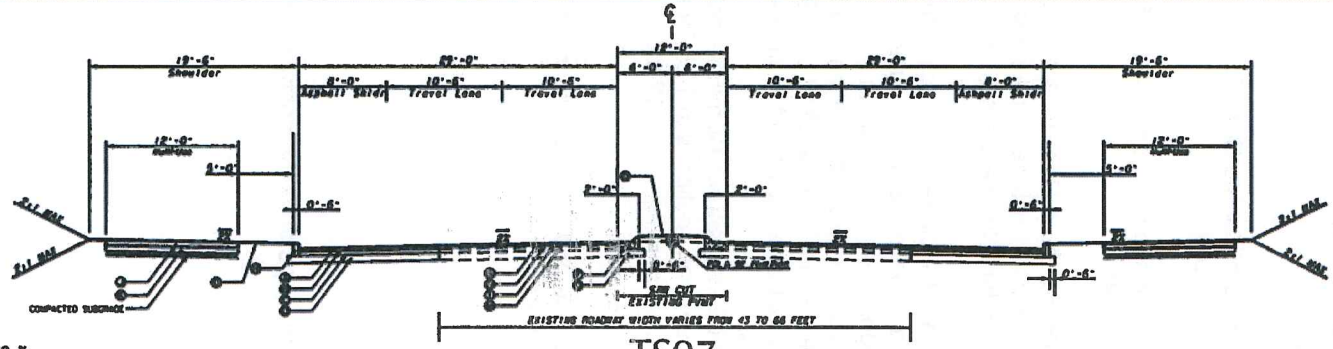

MAX SE RATE : 4.00 %
SEE ROADWAY PLANS FOR SUPERELEVATION RATES AND TRANSITIONS
NOTE: FOR METHOD OF SUPERELEVATION SEE CONSTRUCTION PLANS & PROFILE SHEETS - CURVE DATA. LOCATIONS OF NORMAL CROWN & FULL S.E. NOTED ON CONSTRUCTION CENTERLINE.
CURB & GUTTER ON HIGH SIDE OF SE TO SLOPE SAME AS PAVEMENT

TS07
TANGENT SECTION

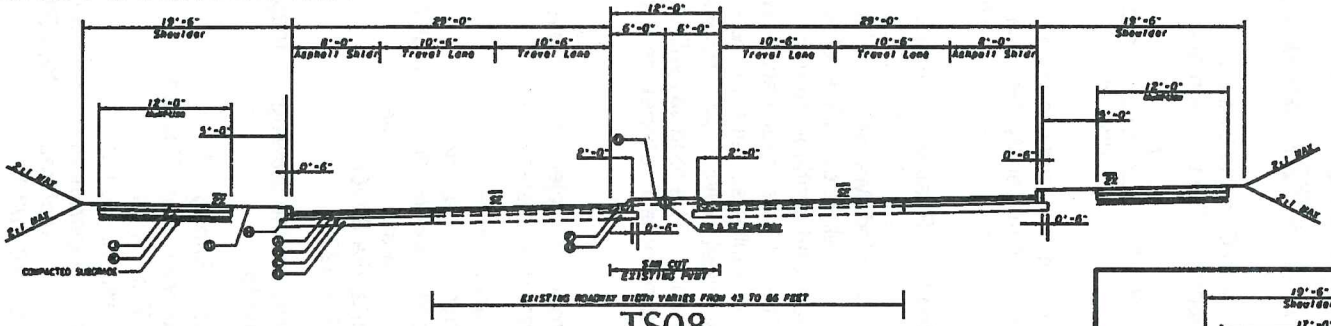

TS08
SUPERELEVATED SECTION

SR 9 FROM MILTON AVENUE /ACADEMY STREET TO WINDWARD PARKWAY
STA. 195+64.36 TO 306+00.00

- (A) - RECYCLED ASPH CONC 12.5 mm SUPERPAVE, GP 2 ONLY, INCL POLYMER-MODIFIED BITUM MATL & H LIME - 165 LBS/SY
- (B) - RECYCLED ASPH CONC 19 mm SUPERPAVE, GP 1 OR 2, INCL BITUM MATL & H LIME - 220 LBS/SY
- (C) - RECYCLED ASPH CONC 25 mm SUPERPAVE, GP 1 OR 2, INCL BITUM MATL & H LIME - 880 LBS/SY
- (D) - GR AGGR BASE CRS, INCL MATL - 12 INCH DEPTH
- (E) - 8" x 24" CONC. CURB AND GUTTER, TYPE 2
- (F) - 8" X 24" CONC. CURB AND GUTTER, TYPE 7
- (G) - SOD
- (H) - CONCRETE HEADER CURB, 6", TYPE 2
- (I) - MILL ASPH CONC, 2 INCH
- (J) - CONC SIDEWALK, 6 IN
- (K) - GR AGGR BASE CRS, 6 INCH, INCL MATL
- (L) - BRICK PAVERS
- (M) - RECYCLED ASPHALTIC CONC LEVELING, INCL BITUM MATL & H LINE

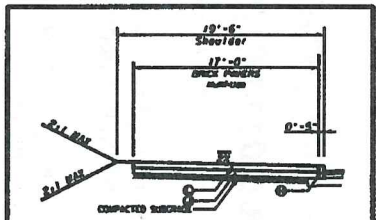

SR 9 FROM MILTON AVENUE / ACADEMY ST TO MAYFIELD RD
STA. 195+64.00 TO 215+75.00 LT/RT

PCND
Architects - Engineers - Planners
3500 Parkway Lane
Suite 600
Norcross, Ga. 30092
Phone 678-336-1740
Fax 678-336-1744
Web www.pondco.com
Project No.

NTS

REVISIONS

STATE OF GEORGIA
DEPARTMENT OF TRANSPORTATION
OFFICE: PROGRAM DELIVERY
TYPICAL SECTIONS

SR9 OPERATIONAL IMPROVEMENTS AND WIDENING

DRAWING NO. 5-004

NOTICE OF LOCATION AND DESIGN APPROVAL

STP00-0114-01(084) & (085) Fulton County, GA
P. I. Nos 721780 & 721790

Notice is hereby given in compliance with Georgia Code 22-2-109 and 32-3-5 that the Georgia Department of Transportation has approved the Location and Design of this project.

The date of location and design approval is: March 21, 2016

The project will add operational improvements and widening from Upper Hembree Road to Windward Parkway on SR 9 Main Street in North Fulton County, Georgia. The project will include some of the City of Roswell and will continue through the City of Alpharetta. The Land District Numbers are 12 and 22.

The roadway section from Upper Hembree Roadway to Academy Street will include mostly operational improvements. No work will be done between Old Milton Parkway and Academy Street. Upper Hembree intersection angle will be corrected, Maxwell Road will be slightly re-aligned, and the intersection with Maxwell Road and Roswell Street will be closed. Devore Road will be realigned with a new intersection with SR 9 Main Street and continue on new location to tie-in with Roswell Street with a mini roundabout. The roadway will be a 4 lane urban section with 10.5 foot lanes, a 12 foot flush median (raised in some locations), and 10 foot multi-use trails on the shoulders.
The roadway section from Academy Street to Windward Parkway on SR 9 Main Street will mostly include widening with operational improvements. The roadway will be a 4 lane urban section with 10.5 foot lanes, a 12 foot flush median (raised in some locations), an 8 foot asphalt shoulder, and a 12 foot multi-use trail on the shoulders.

Drawings or maps or plats of the proposed project, as approved, are on file and are available for public inspection at the Georgia Department of Transportation:

Sebastian Nesbitt
snesbitt@dot.ga.gov
Georgia Department of Transportation
1269 Kennestone Circle
Marietta, GA 30066
770-528-3238

Any interested party may obtain a copy of the drawings or maps or plats or portions thereof by paying a nominal fee and requesting in writing to:

Albert V. Shelby, III
Office of Program Delivery
Attn: *Tim Evans*
tievans@dot.ga.gov
Georgia Department of Transportation
600 West Peachtree St NW, 25th Floor
Atlanta, GA 30308
404-631-1555

Any written request or communication in reference to this project or notice SHOULD include the Project and P. I. Numbers as noted at the top of this notice.