GEORGIA DEPARTMENT OF TRANSPORTATION

ELECTRONIC DATA GUIDELINES

Version 7.0

Current Revision Date:
October 2017

1-2 TABLE OF CONTENTS

Electronic Data Guidelines (Section 1)

1-1 Electronic Data Guidelines Cover
1-2 Table of Contents
1-3 Disclaimer
1-4 EDG Revision Summary
1-5 General Information
1-6 Current DOT Software Versions
1-7 Guidelines for Submitting Electronic Data
1-8 Graphic Standards
1-9 Working Units
1-10 Minimum Text Sizes
1-11 Saving Plotted Views
1-12 File Locations
1-13 Miscellaneous Items

Design File Names and Level Schemes (Section 2)

2-1 Design File Names and Level Schemes Cover
2-2 Plan Drawing DGN File Names
2-3 Construction Plan Assembly
2-4 Plan Drawing Levels
2-5 Construction Plan Assembly Drawings Sections
(01) Cover Drawing
(02) Index Drawing
(03) Revision Summary Drawing
(04) General Notes
(05) Typical Sections
(06) Summary of Quantities
(07) Quantities by Amendment
(08) Quantities on Construction
(10) Traffic Diagram Drawings
(11) Construction Layout
(12) Miscellaneous Maps
(13) Construction Plan

2-5 Construction Plan Assembly Drawings Sections (continued)

(15) Mainline Roadway Profile
(16) Crossroad Profile
(17) Driveway Profiles
(18) Special Grading Drawings
(19) Staging Plan Drawings
(19) Staging Profiles
(19) Staging Cross Sections
(20) Staging Details
(21) Drainage Area Map
(22) Drainage Profiles
(23) Cross-Sections
(24) Utility Plans
(25) Lighting Plans and Details
(26) Signing and Marking Plans
(27) Signal Plans
(28) ITS Plans
(29) Landscaping Plans
(30) Mitigation Plans
(31) Retaining Wall Envelopes
(32) Retaining Wall Plans
(33) Sound Barrier Envelopes
(34) Sound Barrier Plans
(35) Bridge Plans
(36) Bridge Culvert Plans
(37) Miscellaneous Structural
(38) Special Construction Detail
(39) Special Design Box Culverts
(40) Construction Details
(41) Georgia Standards
(44) Utility Relocation Plans
(50) Erosion Cover Drawing
(51) ESPCP General Notes Drawing
(52) Erosion Control Legend
(53) ESPCP Drainage Area Map
(54) BMP Location Details
(55) EC Watershed Map-Site Mon.
(56) Construction Standards & Details for EC ONLY
(60) Right of Way Plans-Cover
(60) Right of Way Plans-Drawings
Drawing Layout

2-6 Reference Files Names List and Level Schemes

BRDG	Bridge Plans
CNCP-E	Concept Plans (Existing)
CNCP-P	Concept Plans (Proposed)
CNLY	Construction Layout
DRNG	Drainage (Plan View)
ECON	Existing Contours
ENVE	Existing Environmental and Cultural Resources
ENVP	Proposed Environmental and Cultural Resources
FCON	Final Contours
HLT	Concept Headers, Legends and Typicals
ITS	Intelligent Transportation System
LGHT	Lighting Plans
LIMT	Construction Limits
LNSC	Landscaping
MAIN	Alignment, edge of pavement
MNTC	Maintenance Plans
PROF	Profiles
PROP	Existing Property Information
QTYS	Quantities/Summary Drawings
QUAD	QUAD Maps
RAST	Raster Images
REQD	Required Right-of-Way and Easements
RWTB	Right of Way and Easement Tables
SGNL	Signals
SIGN	Signing and Pavement marking
STE#	Staging/Erosion Control (per stage #)
STATE MAP	State Map
TOPO	Existing Topography
TRWK	Turning Analysis and Roundabouts
TYPS	Typical Sections
UTLE	Utilities (Existing)
UTLP	Utilities (Proposed)
WALL	Walls (Plan View)
WPRO	Walls (Profile View)
XSEC	Cross Sections

Supporting Files (Downloaded) (Section 3)

3-1 Supporting Files (Downloaded)
3-2 Cell Libraries
3-3 Font Libraries
3-4 Seed Files

Master Level and ByLevel Symbology Index (Section 4)

4-1 Master Level Name and ByLevel Symbology Index Cover
4-2 Level Name – Reference File Name Designations
4-3 Master Level Name and ByLevel Symbology Index
ATMS (FULL)
CNCP_E (FULL)
CNCP_P (FULL)
CNLY (FULL)
DRNG (FULL)
ECON (FULL)
ENVE_E (FULL)
ENVP_P (FULL)
FCON (FULL)
HLT (FULL)
LGHT (FULL)
LIMT (FULL)
LNSC (FULL)
MAIN (FULL)
RAST (FULL)
MNTC (FULL)
PROF (FULL)
PROP (FULL)
QTYS (FULL)
REQD (FULL)
RWTB (FULL)
SGNL (FULL)
SHT (FULL)
SIGN (FULL)
STE (FULL)
TOPO (FULL)
TRDG (FULL)
TYPS (FULL)
UTLE (FULL)
UTLP (FULL)
WALL (FULL)
WPRO (FULL)
XSEC (FULL)
QUAD (FULL)
BR (FULL)
STATE MAP (FULL)
TRWK (FULL)
Level (FULL)

1-3 DISCLAIMER

The guidelines contained in this document are for reference only. The material is provided without warranty or liability of any kind to the Department. Every effort has been made to make the documentation as complete and accurate as possible without errors.

This information is provided on an "as is" basis. Updates to these guidelines will be made as needed due to any errors found in the documentation, new programs, changes in software, software enhancements, or as policy and management dictate.

As with any documentation or guidelines, improvements can and should be made. Any additions, suggestions or comments for improvement are encouraged. This documentation is not meant to be a complete instructional document. The intent is to provide guidelines that, if followed, will result in better quality and consistency for electronic plans and documents.

Any recommendation for improvement to this documentation is welcomed. Any errors found should be brought to the attention of the DOT so corrections can be made. Any additional information or detailed explanation needed to this documentation should be documented and mailed to:

Director of Engineering
Georgia Department of Transportation
One Georgia Center
600 W. Peachtree St. N.W.
Atlanta, GA 30308, US

Attn: Plan Presentation Committee

Or email to:
SolutionsCenter@dot.ga.gov
(When submitting issues through the Solutions Center/Remedy, please specify a subject line of "*Plan Presentation Committee*" to ensure the issue can be assigned correctly.)

1-4 EDG REVISION SUMMARY

Version History:

- Version 7.0 – Release Date: **October 2017**
- Version 6.0 – Release Date: **April 2017**
- Version 5.1 – Release Date: **October 2016**
- Version 5.0 – Release Date: **April 2016**

Any subsequent revisions to Version 5.0 of this document shall be documented below.

Revisions

October 2017	EDG Version 7.0
	Revised EDG section 2-2, page 24 to reflect Section 60 for R/W plans and Cover Sheet
	Repaired level settings for 24Utility Plans
	Revised typical sections 101a, 101b, 102a, and 102b to reflect construction detail S-4
	Revised level settings for 44Utility Relocation Plans to show permanent and temporary easement hatching
	Revised linestyles displayed on Utility legends
	Repaired level settings for section 60R/W plans
	Revised cell "Stand Pipe" to reflect Utility legend
	Added Proposed and Temporary Transmission Tower cells
	Added missing levels for section 18Special Grading. Matched what is shown in 13Construction Plan for DRNG. Specifically DRNG_P_Perm-Riprap-Pattern.
	In section 44Utility Relocation Plans, turned on level PROP_E_RWE-Cell in the PROP.dgn reference file.
	In section 26Signing and Marking Plans, turned on level MAIN_P_SHLDR-Line and turned off levels MAIN_P_SHLDR-Cell and MAIN_P_SHLDR-Text in the MAIN.dgn reference file.
	Repaired level settings for section 21DrainageAreaMap Plans
	Added new vertical and horizontal curve capabilities and menu. Revised cell libraries, seed files, add border information for plot borders, help documents.
April 2017	EDG Version 6.0
	Updated plotting output for 24Utility plans
	Repaired level settings for 01Cover
	Added wall top and bottom levels for TOPO, PROF, and XSEC: TOPO_E_DHWT-Line TOPO_E_DHWT-Text

	TOPO_E_DHWT-Cell PROF_E_DHWT-Line PROF_E_DHWT-Text PROF_E_DHWT-Cell XSEC_E_DHWT-Line XSEC_E_DHWT-Text XSEC_E_DHWT-Cell TOPO_E_DHWB-Line TOPO_E_DHWB-Text TOPO_E_DHWB-Cell PROF_E_DHWB-Line PROF_E_DHWB-Text PROF_E_DHWB-Cell XSEC_E_DHWB-Line XSEC_E_DHWB-Text XSEC_E_DHWB-Cell
	Repaired level settings for 19Staging Plans
	Repaired level settings for 22DrainageProfiles
	Repaired Combined Sanitary Sewer linestyles
	Repaired level settings for 13MainlinePlans
	Repaired level settings for 25LightingPlans
	Revised Type P1 detail cell for Parapet Wall
	Repaired level settings for 25LightingPlans and turned on view 5 in GDOT 2D seed file
	Changed "Sound Barrier Plans" to "Noise"
	Added Gplot Menu to GDOT Tools drop-down menu
	GDOT Bridge Tools updated
October 2016	EDG Version 5.1
	Removed white active point in each REQD R/W cell.
	Repaired level filters.
	Repaired Section 60 - Reference attachment button.
	Repaired Section 11 - Reference attachment macro for PW, added Fence Block and Shape, and Clip Boundaries buttons.
	Repaired Section 28 - Reference attachment macro and level settings.
	Corrected pavement fabric width in v8i cell library, changed to 18" to match 446-1100 pay item.
	Revised ROW Cover Legend to reflect updates to utility cells.
	Removed note, "Designed in English Units" from Cover sheet cells.
	Added 30 Scale cell selector for Utility Office.
	Revised Sign General Notes.
	Added Sections "19" Staging Cross-Sections and Profiles to titleblock of GPLN cell.
	Added Limited Access cells.
	Added level for North Arrow - Section 20 Plans.
	Added PESMT-Desc text level to Section 19 Plans.

	Revised current list of Erosion Control cells- V8i.
	Revised current list of Erosion Control cells- V7.
	Revised 30 scale cell selectors for Utilities on Signal Plans.
	Revised Bridge V8i workspace files.
	Turned off designated Control points in Sections 11, 13, 24, 25, 27, 30, 32, 34, & 44.
	Added Type 12A, B, and C guardrail anchors.
	Revised "No Place" note for construction debris.
April 2016	Released EDG Version 5.0

~ This page intentionally left blank ~

1-5 GENERAL INFORMATION

Term EDG

In places where EDG is mentioned in this document, unless otherwise stated, it represents an acronym for Electronic Data Guidelines and not the MicroStation "EDG" utility which is a non-graphical design file editor.

English Units

This document and the supporting CADD Standard files were written based upon Projects with English Units. Metric (System International) versions of these items will only be produced if the Department elects to initiate new projects in the Metric format.

Reference Files

The use of MicroStation reference files is required to prevent duplicate design information. Therefore, project design elements should exist in only one design file in most cases.

Models

The **only** model used in MicroStation for all Department DGN files shall be the "**Default**" model. **No other model names or types are permitted**.

DGN Files

All DGN files shall be in "2D" utilizing the Department supplied MicroStation seed file.

Topography

Only one topography file shall exist for a project. Topography updates shall be coordinated between the project manager and the SDE.

As a general rule, topography files will remain independent files and should not be modified. However, special situations may require manipulation of these files at the discretion of the project manager and may require coordination with the project SDE. Only topographic information should be included in topography files. No centerline information should be created or shown in the topography files.

1-6 CURRENT DOT SOFTWARE VERSIONS

The current versions of major software used and accepted by the Department are identified on the R.O.A.D.S. website:

http://www.dot.ga.gov/PS/DesignSoftware#tab-2

All project deliverables shall be submitted to the Department in MicroStation and InRoads Suite software format. Technical support and documentation for MicroStation and InRoads Suite versions other than the version identified on the R.O.A.D.S. website shall not be provided by the Department. The INI files, DGNLIB files, XIN files, drawing commands, grid files, menus, workspaces, etc., provided by the Department may not work for other versions.

MicroStation provides methods for exchanging select file types with other CADD and graphics software formats, but data is often modified during the conversion process. If CADD or graphics software other than MicroStation V8i is used, those files shall be converted to MicroStation V8i file format and thoroughly reviewed prior to transmitting to the Department.

The Department shall not provide any assistance in the conversion of non MicroStation V8i CADD or graphics software files to MicroStation V8i format. All files converted to MicroStation V8i file format shall be required to meet all Department standards as defined in this document.

1-7 GUIDELINES FOR SUBMITTING ELECTRONIC DATA TO THE DEPARTMENT

All electronic data furnished to the Department shall use the appropriate naming scheme and format for the type of data to be transmitted. It is very important to clearly communicate what is being transmitted and to describe the format of the transmitted files.

A letter shall be attached to **all submissions** stating briefly:

1. File content
2. File format (zipped, Windows 7, MicroStation, InRoads Suite etc. and the utility used)
3. MicroStation and InRoads Suite version (as identified on R.O.A.D.S. website)
4. Number of CD/DVDs.
5. Files shall be in the proper format before transmitting to the Department. No translating of information by Department personnel shall be required.
6. If files are zipped or backed up, a brief explanation of the recommended procedure to extract the files shall be included.
7. Versions of software must be current to or fully compatible with that of the Department.
8. Each disk submitted shall be labeled and dated with a minimum of the PI# and date. If a series of disks are transmitted, the disk label shall also include the disk number and the total disks of that set, (ex: 1 of 10). Other subsequent disks shall be labeled so as to uniquely identify each group or set and shall include the sequence number followed by the total number in the group (ex: 2 of 10, 3 of 10, etc.)
9. The Department reserves the right to reject any file transmitted that does not conform to these guidelines.

Deviation from Format

Any file to be submitted that deviates from the above mentioned format must have prior Department approval. The approval must be in writing with the name of the individual from the Department who permitted the varying format.

Using Backup, Disks, and Compression

In general, all files are to be furnished on one of the following in order of preference:

1) **CD**
2) **DVD**
3) **FTP**

Winzip

If data compression is necessary, WINZIP shall be the standard format used. In addition the WINZIP executable used shall be included with the transmitted files.

1-8 GRAPHIC STANDARDS

MicroStation

Color Table:

The Department has one acceptable MicroStation color table: GDOTcolor.tbl

GDOTcolor.TBL

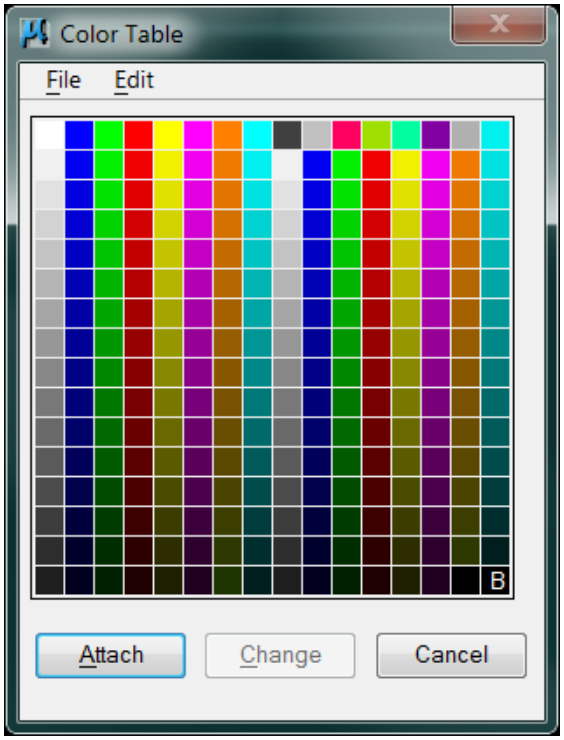

MicroStation

Line Code:

LC	=	#	→	RESULTING LINE STYLE
		0	=	SOLID
		1	=	DOTTED
		2	=	MEDIUM DASH
		3	=	LONG DASH
		4	=	DOT DASH
		5	=	SHORT DASH
		6	=	DASH DOT DOT
		7	=	LONG DASH SHORT DASH

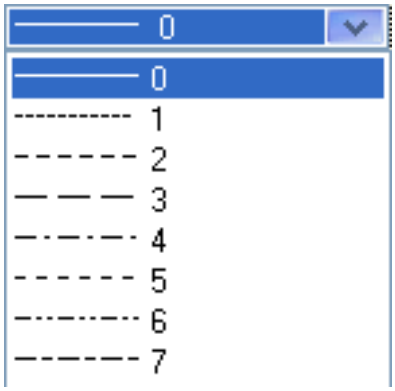

MicroStation

Weight Number:

WT =	#	→	RESULTING WEIGHT / THICKNESS
	0	=	0.005"
	1	=	0.010"
	2	=	0.015"
	3	=	0.020"
	4	=	0.025"
	5	=	0.030"
	6	=	0.035"
	7	=	0.040"
	8	=	0.045"
	9	=	0.050"
	10	=	0.055"
	11	=	0.060"
	12	=	0.065"
	13	=	0.070"
	14	=	0.075"
	15	=	0.080"
	16	=	0.085"



WEIGHT VS. THICKNESS

*** NOTE:** MicroStation weights range from 0 to 31. The resulting weight as shown above is not a MicroStation design file thickness value as viewed on the monitor screen, but is the measured width or thickness on a hardcopy plot from an output device such as a printer or a plotter. The resulting value may vary slightly in appearance or measured width due to plotter specific controls. A measured value of width or thickness as shown above is desired and should be obtained by the user automatically when utilizing the Department's supplied MicroStation V8i workspace.

If upon review of plans submitted to the Department or submitted by another office of the Department, it is found that the line thickness, weight, or style does not meet the Departments guidelines, the Department shall reserve the right to reject those plans.

MicroStation

Element Symbology with ByLevel

ALL graphic elements placed in ALL MicroStation DGN files shall utilize "ByLevel" symbology for Color, Style and Weight. The definitions for all level symbologies are controlled by the level DGNLIB that is included in GDOT MicroStation Workspace. All graphic elements placed in DGN files must utilize ByLevel symbology to maintain the proper display characteristics to meet the Department's EDG standards.

The ByLevel element display settings for color, style and weight are automatically set each time that a user selects a new active level within MicroStation when utilizing the GDOT MicroStation Workspace. This feature eliminates the user having to set the element display characteristics manually for each graphic element placed. The user only needs to select the proper level for a particular element and begin drawing; the newly placed elements will automatically pick up the correct ByLevel display symbology for each level.

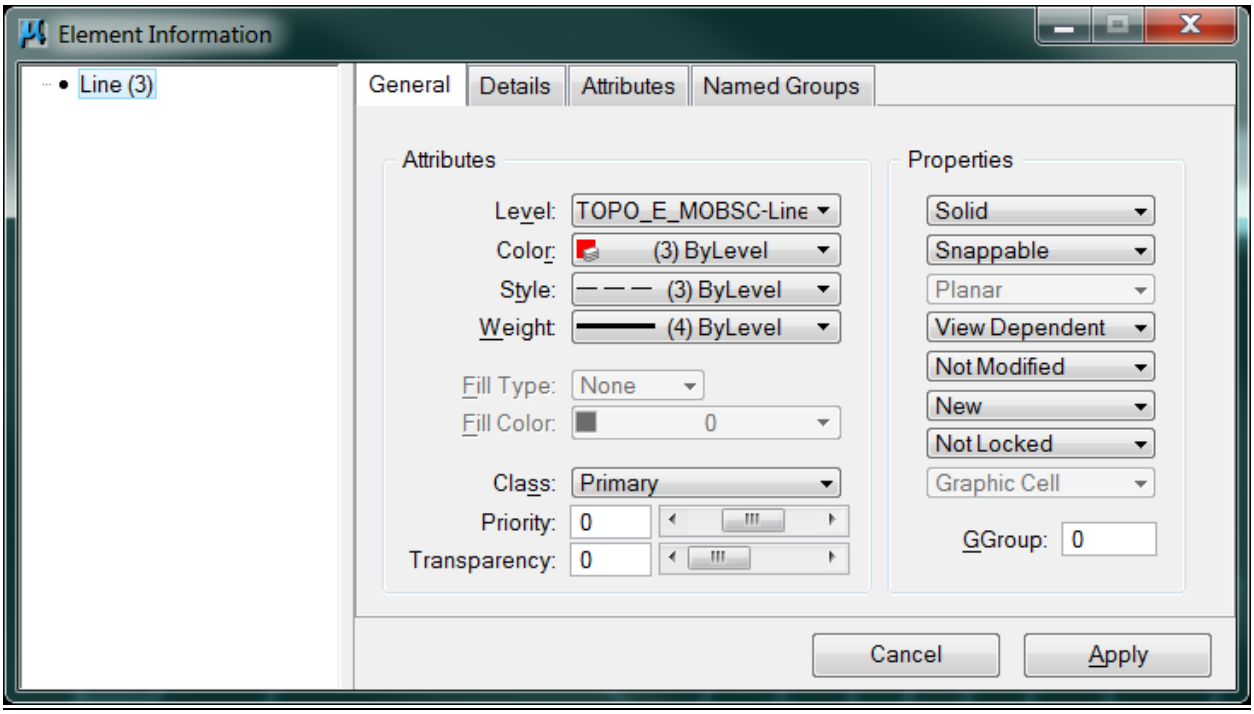

MicroStation

User Defined Line Styles:

The Department has created over 450 user defined line styles for use in displaying Utilities, Erosion Control Items, Guardrail, Fencing and many other linear displayed features. The only acceptable line styles that the Department will accept are those that the Department has provided. Any suggestions for future line styles should be submitted to the **Plan Presentation Committee.**

Email to:
SolutionsCenter@dot.ga.gov
(When submitting issues through the Solutions Center/Remedy, please specify a subject line of "*Plan Presentation Committee*" so the issue will be assigned correctly.)

Microstation - File Format

The English Seed file is noted as GDOT_V8_2D.DGN and is different than the SEED2D.DGN provided with the MicroStation software. The original SEED2D.DGN file provided with MicroStation shall not be used for creating files for the Department.

English Units

FOR ALL ENGLISH MICROSTATION FILES
MicroStation V8i file format shall be used for all CADD files submitted to the Department using the Department supplied seed file "GDOT_V8_2D.dgn".

1-9 Working Units

MicroStation allows the user to draw in real world units such as feet and inches. These real world units are called working units. Working units are expressed as Master Units (the largest units in a design file, such as feet) and fractional Sub Units (such as tenths or inches).

The default definition for the foot in MicroStation is the International Foot. The Georgia State Plane Coordinate System upon which GDOT roadway design jobs are based is measured in U.S. Survey Feet. GDOT uses the U.S. Survey Foot definition, **not the International Foot**, as the standard Master Unit.

U.S. Survey Feet (Georgia DOT plans)

U.S. Survey Feet → 1 foot = 1200/3937 meters ≈ 0.3048006096012 meters (0.3048006 rounded)

International Feet (not for use in Georgia DOT plan submissions)

International Feet → 1 foot = 0.3048 meters

GDOT has developed a standard unit definition file, ***GDOT_Units.def***, to define the U.S. Survey Foot as the standard Master Unit. This file can be obtained from the Georgia Department of Transportation website.

MicroStation design files used in plan preparation shall use the following standard working units as defined in the GDOT seed files and in ***GDOT_Units.def***:

Unit Names	Label
Master Unit: US Survey Feet	‘
Sub Unit: US Survey Inches	“

The GDOT seed files have been created with the standard working units described above and with a standard resolution of 12,000 per U.S. Survey Foot. These settings shall not be changed by the user.

1-10 MINIMUM TEXT SIZES

English Text Size Guidelines – Construction Plans

The minimum size for text on a set of Construction plans shall be 0.12 inches on the final D size (24”x36”) plot.

Text information shown on all sections of Construction plan drawings (except Right of Way Plans) shall be placed at a minimum size of (0.12 X the scale for the plans). Plans are usually done at 1 inch equals fifty feet (1"=50') which would equal a text size of 6 feet (0.12 x 50 = 6) or for 1 inch equals twenty feet (1”=20’) which would equal a text size of 2.4 feet (0.12 x20 =2.4).

English Text Size Guidelines - Right of Way Plans

The minimum size for text on a set of Right of Way plans shall be 0.15 inches on the final D size (24”x36”) plot.

Text information shown on Right of Way plan drawings shall be placed at a minimum size of (0.15 X the scale for the plans). Plans are usually done at 1 inch equals fifty feet (1"=50') which would equal a text size of 7.5 feet (0.15 x 50 = 7.5) or for 1 inch equals twenty feet (1”=20’) which would equal a text size of 3.0 feet (0.15 x20 =3.0).

NOTE ON WEIGHT FOR TEXT

It is important on small text to keep the weight to a maximum of weight=2 and preferably either weight 0 or 1. Heavier weights, especially numbers, when reduced to a small document will appear as blurred objects and are not legible.

Why the minimum size and weight for text

The primary need for the minimum text size is to allow for filing legible courthouse documents, deeds, etc. Plans or selected areas of plans are often reduced to a letter size document to provide the legal description to be filed in the courthouse as the final document.

1-11 SAVING VIEWS IN MICROSTATION FOR PLOTTING

Problem: Recalling information to plot

When design files are provided for review, modification, revision, etc., the personnel viewing or modifying the design files cannot easily determine which reference files were attached or what levels were displayed in producing the final hardcopy plot.

Solution: Saved Views

For each drawing file and all major files for which a plot is created from, a Saved View called "***GPLOT"*** shall be created that contains the exact levels displayed for the active file and all reference files attached which produce the final plot.

Once the file is rotated on the screen correctly; the view attributes are set correctly; all reference files attached with appropriate levels displayed; all reference files clipped; the user can key-in: "**SV=GPLOT"** to save the view. This will create a saved view named "***GPLOT***" with all the level and clipping settings for plotting. Alternatively, the "GPLOT" view can be saved with GDOT Tools, as shown below:

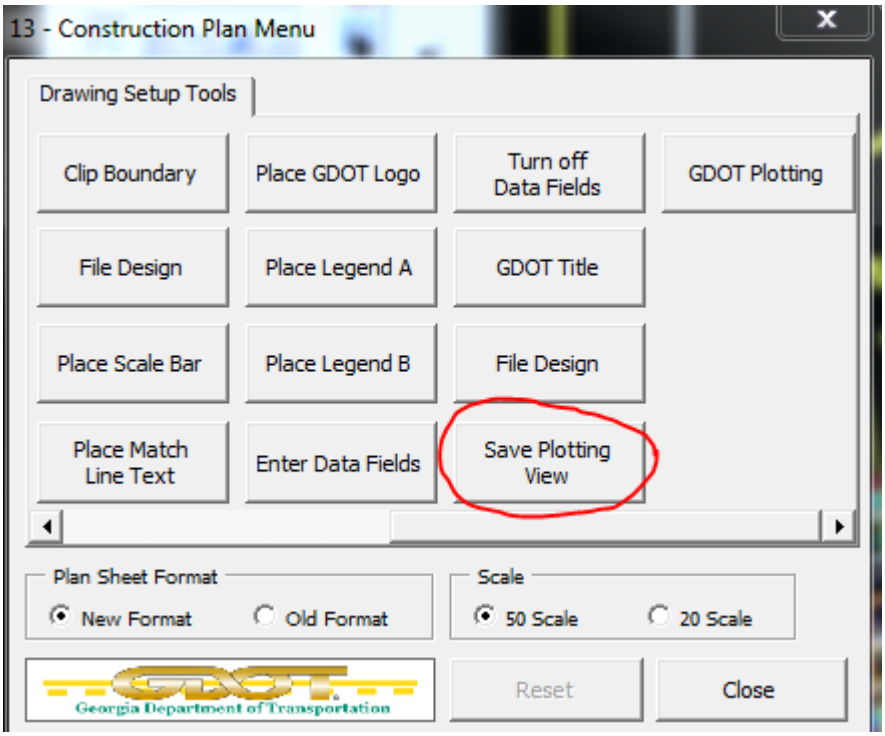

1-12 FILE LOCATIONS

USING PI # FOR SUBDIRECTORY

The P.I. # followed by four characters shall be used to describe the type of MicroStation design file.

Assuming the drive letter M:\ is used as the root directory and a PI Number of 1234567 is the active project. The file prefix shall be the **7 digit number** 1234567 plus the 4 character description.

Example: 1234567MAIN.dgn for the main design file.

This naming convention allows many of the processes in attaching reference files to be automated. The **7 digit number prefix** shall be used in order for these automation tools to function properly.

All design file names shall use the 7 digit PI Number as part of the file name with the exception of the **Sheetlayout.dgn** file.

All MicroStation files shall be located in a subfolder of the PI Number named \DGN\.

Example: M:\1234567\DGN

Note: **MicroStation reference files shall be attached without the Save Full path option on**. By following the conventions set forth in the file names and their locations, the project will work whether or not a drive letter changes due to the transfer of files.

1-13 MISCELLANEOUS ITEMS

A clipped boundary shall be placed so that a match line is created for the adjacent drawings to be plotted. This minimizes the possibility for duplication of data between plan drawings.

It is recommended to display levels on a final plot as illustrated later in these guidelines. This will help ensure consistency as well as assist in the automation of procedures. As with any document there may be items that have not been addressed and the project designer will need to make the final determination of level display for each drawing. **Documentation shall be provided with a detailed summary for any information placed in MicroStation files that is not listed in Sections 2-4, 2-5, 2-6, 2-7, and 4-2.**

Documentation of procedures and project history shall be maintained in a project log file.

2-1 Design File Names and Level Schemes

The following sections describe in a spreadsheet format the Design File Name and Level Conventions that shall be used on all Georgia Department of Transportation plans.

2-2 PLAN DRAWING DGN FILE NAMES

The Department utilizes two formats for naming the drawing DGN files. The drawing file naming is based on being a single drawing per drawing DGN file or a multi drawing per drawing DGN file. This naming format must be followed to utilize the GPLOT plotting utilities.

As the name implies Single Drawing DGN files shall contain only one plan drawing per DGN file. As a general rule all Single Drawing DGN files will have a plan view showing one or more reference files based on the State Plane Coordinate System. All plan sections designated as Single Multi DGN File sections shall utilize the Single Drawing format.

Multi Drawing DGN files will typically contain multiple plan drawings in the same DGN file. These plan drawings are primarily sections that do not show information referenced to the State Plane Coordinate System.

Some plan sections contain drawing DGN files for both Single Drawing and Multi Drawing formats.

The Plan Sections designated as Single Drawing DGN are as follows:

- (01) Cover Drawing
- (11) Construction Layout
- (13) Construction Plan
- (18) Special Grading Drawings
- (21) Drainage Area Map
- (24) Utility Plans
- (30) Mitigation Plans
- (44) Utility Relocation Plans
- (50) Erosion Cover Drawing
- (53) ESPCP Drainage Area Map
- (55) EC Watershed Map-Site Mon.
- (60) Right of Way Plans-Cover
- (60) Right of Way Plans-Drawings

The Plan Sections that contain Single Drawing and Multi Drawing DGN files are as follows:

- (19) Staging Plans
  - Plan Drawings – Single Drawing DGN
  - Profile Drawings – Multi Drawing DGN
  - Cross Sections – Multi Drawing DGN
- (25) Lighting Plans and Details
  - Plan Drawings – Single Drawing DGN
  - Detail Drawings – Multi Drawing DGN
- (26) Signing and Marking Plans
  - Plan Drawings – Single Drawing DGN
  - Detail Drawings – Multi Drawing DGN
- (28) ITS Plans
  - Plan Drawings – Single Drawing DGN
  - Detail Drawings – Multi Drawing DGN
- (29) Landscaping Plans
  - Plan Drawings – Single Drawing DGN
  - Detail Drawings – Multi Drawing DGN
- (32) Retaining Wall Plans
  - Plan Drawings – Single Drawing DGN
  - Detail Drawings – Multi Drawing DGN
- (34) Sound Barrier Plans
  - Plan Drawings – Single Drawing DGN
  - Detail Drawings – Multi Drawing DGN

All other Plan Sections will utilize Multi Drawing DGN drawing files.

Single Drawing DGN File Name Format

Single Drawing DGN drawing file name prefixes shall utilize the 7 digit P.I. # plus the 2 digit Plan Section number followed by the 4 digit Drawing Number. The following example demonstrates shows the proper naming for Section **(13) Construction Plan**:

- First plan drawing: 1234567_13-0001.dgn
- Second plan drawing: 1234567_13-0002.dgn
- …..

Multi Drawing DGN File Name Format

Multi Drawing DGN drawing file name prefixes shall utilize the 7 digit P.I. # plus the 2 digit Plan Section number. The following example demonstrates the proper naming for Section **(15) Mainline Roadway Profile**:

- 1234567_15.dgn

Note: It is possible to have a Multi Drawing DGN drawing file containing only one plan drawing. Single Drawing DGN drawing files shall contain one plan drawing only.

Georgia Department of Transportation
ELECTRONIC DATA GUIDELINES Version 7.0
2-3 Construction Plan Assembly

Section Number and Type	Design File Name(s)	Description
	7 Digit PI No. followed by	
	Section and **Drawing No.**	
(01) Cover Drawing [s]	1234567_01-0001.DGN	Cover Drawing
(02) Index Drawing [m]	1234567_02.DGN	Index Drawing
(03) Revision Summary Drawing [m]	1234567_03.DGN	Revision Summary Drawing
(04) General Notes [m]	1234567_04.DGN	General Notes/Project Notes
(05) Typical Sections [m]	1234567_05.DGN	Typical Sections
(06) Summary of Quantities [m]	1234567_06.DGN	Summary of Quantities
(07) Quantities by Amendment [m]	1234567_07.DGN	Quantities Required by Amendment
(08) Quantities on Construction [m]	1234567_08.DGN	Quantities Required on Construction
(10) Traffic Diagram Drawings [m]	1234567_10.DGN	Traffic Diagram Drawing
(11) Construction Layout [s]	1234567_11-0001.DGN	Construction Layout Drawing (Stakeout Drawing)
(12) Misc. Maps [m]	1234567_12.DGN	Misc. Maps and/or Aerial Photo Mosaics (New Location -
		Projects only.)
(13) Construction Plan [s]	1234567_13-0001.DGN	Mainline Roadway, Crossroad, Side Street, and Frontage
		Road Plan Drawings*
(15) Mainline Roadway Profile [m]	1234567_15.DGN	Mainline Roadway Profile Drawings*
(16) Crossroad Profile [m]	1234567_16.DGN	Crossroad, Side Street, and Frontage Road Profile Drawings*
(17) Driveway Profiles [m]	1234567_17.DGN	Driveway Profiles
(18) Special Grading Drawings [s]	1234567_18-0001.DGN	Special Grading Drawings (Sediment/Detention Basins, -
		Parking Lots, etc…)
(19) Staging Plan Drawings [s]	1234567_19-0001.DGN	Staging Plan Drawings
(19) Staging Profiles [m]	1234567_19.DGN	Staging Profile Drawings
(19) Staging Cross Sections [m]	-continue Section 19	Staging Cross Sections
(20) Staging Details [m]	1234567_20.DGN	Staging Details
[s] Drawing DGN file shall contain one (1) plan drawing per DGN file **ONLY**.		
[m] Drawing DGN file may contain multiple plan drawings.		
* Plan and Profile may be on the same drawing.		
Section Number and Type - Continued	**Design File Name(s)**	**Description**

	7 Digit PI No. followed by	
	Section and **Drawing No.**	
(21) Drainage Area Map [s]	1234567_21-0001.DGN	Drainage Area Map
(22) Drainage Profiles [m]	1234567_22.DGN	Drainage Profiles
(23) Cross-Sections [m]	1234567_23.DGN	Cross Sections
(24) Utility Plans [s]	1234567_24-0001.DGN	Utility Plans
(25) Lighting Plans and Details [s m]	1234567_25-0001.DGN	Lighting Plans and Details - Plan Drawings
	1234567_25.DGN	Lighting Plans and Details - Detail Drawings
(26) Signing and Marking Plans [s m]	1234567_26-0001.DGN	Signing and Marking Plans and Details - Plan Drawings
	1234567_26.DGN	Signing and Marking Plans and Details - Detail Drawings
(27) Signal Plans [s m]	1234567_27-0001.DGN	Signal Plans - Plan Drawings
	1234567_27.DGN	Signal Plans - Detail Drawings
(28) ITS Plans [s m]	1234567_28-0001.DGN	ITS Plans - Plan Drawings
	1234567_28.DGN	ITS Plans - Detail Drawings
(29) Landscaping Plans [s m]	1234567_29-0001.DGN	Landscaping Plans and Details - Plan Drawings
	1234567_29.DGN	Landscaping Plans and Details - Detail Drawings
(30) Mitigation Plans [s]	1234567_30-0001.DGN	Mitigation Plans (Wetland, etc…)
(31) Retaining Wall Envelopes [m]	1234567_31.DGN	Retaining Wall Envelopes
(32) Retaining Wall Plans [s m]	1234567_32-0001.DGN	Retaining Wall Plans - Plan Drawings*
	1234567_32.DGN	Retaining Wall Plans - Detail Sheets*
(33) Sound Barrier Envelopes [m]	1234567_33.DGN	Sound Barrier Envelopes
(34) Sound Barrier Plans [s m]	1234567_34-0001.DGN	Sound Barrier Plans - Plan Drawings
	1234567_34.DGN	Sound Barrier Plans - Detail Drawings
[s] Drawing DGN file shall contain one (1) plan drawing per DGN file **ONLY**.		
[m] Drawing DGN file may contain multiple plan drawings.		
* Structural Plans designed by the Office of Bridge and Structural -		
Design or Structural Consultants.		
Section Number and Type - Continued	**Design File Name(s)**	**Description**
	7 Digit PI No. followed by	

	Section and **Drawing No.**	
(35) Bridge Plans [m]	1234567_35.DGN	Bridge Plans and Bridge Standards*
(36) Bridge Culvert Plans [m]	1234567_36.DGN	Bridge Culvert Plans*
(37) Miscellaneous Structural [m]	1234567_37.DGN	Miscellaneous Structural Plans (Buildings, tollbooths, ice -
		canopies, etc…)*
(38) Special Construction Detail [m]	1234567_38.DGN	Special Construction Details - Project Specific (ADA, -
		Special Design Drainage Structures, etc…)
(39) Special Design Box Culverts [m]	1234567_39.DGN	Special Design Box Culverts
(40) Construction Details [m]	1234567_40.DGN	Construction Details
(41) Georgia Standards [m]	1234567_41.DGN	Georgia Standards
(44) Utility Relocation Plans [s]	1234567_44-0001.DGN	Utility Relocation Plans
Erosion Control Plans		
(50) Erosion Cover Drawing [s]	1234567_50-0001.DGN	Erosion Control Cover Drawing
(51) ESPC General Notes Drawing [m]	1234567_51.DGN	ESPC General Notes Drawing
(52) Erosion Cont. Legend [m]	1234567_52.DGN	Erosion Control Legend and Uniform Codes
(53) ESPCP Drainage Area Map [s]	1234567_53-0001.DGN	ESPCP Drainage Area Map
(54) BMP Location Details [m]	1234567_54.DGN	BMP Location Details
(55) EC Watershed Map-Site Mon. [s]	1234567_55-0001.DGN	Erosion Control Watershed Map-Site Monitoring
(56) Const Stds&Dtls for EC ONLY [m]	1234567_56.DGN	Erosion Control Construction Standards and Details
[s] Drawing DGN file shall contain one (1) plan drawing per DGN file **ONLY**.		
[m] Drawing DGN file may contain multiple plan drawings.		
* Structural Plans designed by the Office of Bridge and Structural -		
Design or Structural Consultants.		
Section Number and Type - Continued	**Design File Name(s)**	**Description**
	7 Digit PI No. followed by	
	Section and **Drawing No.**	

Right-of-Way Plans		
(60) Right of Way Plans-Cover [s]	1234567_60-0001.DGN	Right of Way Plans-Cover Drawing(s)
(60) Right of Way Plans-Drawings [s]	-continue Section 60	Right of Way Plans-Plan Drawings
[s] Drawing DGN file shall contain one (1) plan drawing per DGN file **ONLY**.		

2-4 Plan Drawing Levels

MicroStation Level Name	Level Reference Number	Description
Section Specific Levels		
		Section Specific Information Number Corresponds to Section (Number 13 = Mainline Plan, Number 24 = Utility Plan etc…)
SHT_B_01-Cover	28000	Cover (drawing specific)
SHT_B_02-Index	28001	Index (drawing specific)
SHT_B_03-Revision-Summary	28002	Revision Summary (drawing specific)
SHT_B_04-General-Notes	28003	General Notes (drawing specific)
SHT_B_05-Typical-Sections	28004	Typical Sections (drawing specific)
SHT_B_06-Summary-Quantities	28005	Summary Quantities (drawing specific)
SHT_B_07-Quantities-Amendment	28006	Quantities Amendment (drawing specific)
SHT_B_08-Quantities-Construction	28007	Quantities Construction (drawing specific)
SHT_B_10-Traffic-Diagram	28009	Traffic Diagram (drawing specific)
SHT_B_11-Construction-Layout	28010	Construction Layout (drawing specific)
SHT_B_12-Misc-Maps	28011	Miscellaneous Maps (drawing specific)
SHT_B_13-Mainline-Plan	28012	Mainline Plan (drawing specific)
SHT_B_15-Mainline-Profile	28014	Mainline Profile (drawing specific)
SHT_B_16-Crossroad-Profile	28015	Crossroad Profile (drawing specific)
SHT_B_17-Driveway-Profiles	28016	Driveway Profiles (drawing specific)
SHT_B_18-Special-Grading	28017	Special Grading (drawing specific)
SHT_B_19-Staging-Cross-Sections	28018	Staging Cross Sections (drawing specific)
SHT_B_19-Staging-Plan	28019	Staging Plan (drawing specific)
SHT_B_19-Staging-Profile	28079	Staging Profile (drawing specific)
SHT_B_20-Staging-Details	28020	Staging Details (drawing specific)

MicroStation Level Name	Level Reference Number	Description
SHT_B_21-Drainage-Area-Map	28021	Drainage Area Map (drawing specific)
SHT_B_22-Drainage-Profiles	28022	Drainage Profiles (drawing specific)
SHT_B_23-Cross-Sections	28023	Cross Sections (drawing specific)
SHT_B_24-Utility-Plans	28024	Utility Plans (drawing specific)
SHT_B_25-Lighting-Plans	28025	Lighting Plans (drawing specific)
SHT_B_26-Signing-and-Marking-Plans	28026	Signing and Marking Plans (drawing specific)
SHT_B_27-Signal-Plans	28027	Signal Plans (drawing specific)
SHT_B_28-ATMS-Plans	28028	ITS Plans (drawing specific)
SHT_B_29-Landscaping-Plans	28029	Landscaping Plans (drawing specific)
SHT_B_30-Mitigation-Plans	28030	Mitigation Plans (drawing specific)
SHT_B_31-Retaining-Wall-Envelope	28031	Retaining Wall Envelope (drawing specific)
SHT_B_32-Retaining-Wall-Plans	28032	Retaining Wall Plans (drawing specific)
SHT_B_33-Noise-Barrier-Envelopes	28033	Noise Barrier Envelopes (drawing specific)
SHT_B_34-Noise-Barrier-Plans	28034	Noise Barrier Plans (drawing specific)
SHT_B_35-Bridge-Plans	28035	Bridge Plans (drawing specific)
SHT_B_36-Bridge-Culvert-Plans	28036	Bridge Culvert Plans (drawing specific)
SHT_B_37-Miscellaneous-Structures	28037	Miscellaneous Structures (drawing specific)
SHT_B_38-Special-Construction-Detail	28038	Special Construction Detail (drawing specific)
SHT_B_39-Special-Culverts	28039	Special Culverts (drawing specific)
SHT_B_40-Construction-Details	28040	Construction Details (drawing specific)
SHT_B_41-Georgia-Standards	28041	Georgia Standards (drawing specific)
SHT_B_44-Utility-Relocation-Plans	28081	Utility Relocation Plans (drawing specific)
SHT_B_50-Erosion-Cover	28042	Erosion Cover (drawing specific)
SHT_B_51-ESPC-General-Notes	28043	ESPCP General Notes (drawing specific)
SHT_B_51-ESPC-General-Notes-0	28103	ESPCP General Notes 0-Text
SHT_B_51-ESPC-Genaral-Notes-1	28104	ESPCP General Notes 1-Text
SHT_B_51-ESPC-Genaral-Notes-2	28104	ESPCP General Notes 2-Text

MicroStation Level Name	Level Reference Number	Description
SHT_B_51-ESPC-Genaral-Notes-3	28104	ESPCP General Notes 3-Text
SHT_B_51-ESPC-Genaral-Notes-4	28104	ESPCP General Notes 4-Text
SHT_B_51-ESPC-Genaral-Notes-5	28104	ESPCP General Notes 5-Text
SHT_B_51-ESPC-Genaral-Notes-6	28104	ESPCP General Notes 6-Text
SHT_B_51-ESPC-Genaral-Notes-7	28104	ESPCP General Notes 7-Text
SHT_B_51-ESPC-Genaral-Notes-8	28104	ESPCP General Notes 8-Text
SHT_B_51-ESPC-Genaral-Notes-9	28104	ESPCP General Notes 9-Text
SHT_B_51-ESPC-Genaral-Notes-10	28104	ESPCP General Notes 10-Text
SHT_B_51-ESPC-General-Notes-Table-Instructions	28090	ESPSP Notes table instructions-Text **(This level does not plot!)**
SHT_B_51-ESPC-General-Notes-Table-0	28091	ESPCP General Notes 0
SHT_B_51-ESPC-General-Notes-Table-1	28094	ESPCP General Notes Table 1-Text
SHT_B_51-ESPC-General-Notes-Table-2	28092	ESPCP General Notes 2
SHT_B_51-ESPC-General-Notes-Table-3	28095	ESPCP General Notes Table 3-Text
SHT_B_51-ESPC-General-Notes-Table-4	28096	ESPCP General Notes Table 4-Text
SHT_B_51-ESPC-General-Notes-Table-5	28097	ESPCP General Notes Table 5-Text
SHT_B_51-ESPC-General-Notes-Table-6	28098	ESPCP General Notes Table 6-Text
SHT_B_51-ESPC-General-Notes-Table-7	28099	ESPCP General Notes Table 7-Text
SHT_B_51-ESPC-General-Notes-Table-8	28100	ESPCP General Notes Table 8-Text
SHT_B_51-ESPC-General-Notes-Table-9	28101	ESPCP General Notes Table 9-Text
SHT_B_51-ESPC-General-Notes-Table-10	28102	ESPCP General Notes Table 10-Text
SHT_B_51-ESPC-General-Notes-Table-Link	28093	ESPCP General Notes Table Link
SHT_B_52-Erosion-Cont-Legend	28044	Erosion Cont. Legend (drawing specific)
SHT_B_53-ERC-Drainage-Area-Map	28045	ERC Drainage Area Map (drawing specific)
SHT_B_54-BMP-Location-Details	28046	BMP Location Details (drawing specific)
SHT_B_55-Watershed-Map-Site-Mon	28047	Watershed Map-Site Mon. (drawing specific)
SHT_B_56-Erosion-Construction-Detail	28048	Erosion Construction Detail (drawing specific)
SHT_B_60-Right-of-Way	28080	Right of Way (drawing specific)

MicroStation Level Name	Level Reference Number	Description
SHT_B_CrossRoad-Text	28049	Sheet border crossroad profile title text
SHT_B_Drain-Text	28050	Sheet border drainage X-section title text
SHT_B_Grid-Elevation-Text	28051	Grid elevtion text
SHT_B_Grid-Major-Line	28052	Sheet border major grid line
SHT_B_Grid-Minor-Line	28053	Sheet border minor grid line
SHT_B_Grid-Offset-Text	28054	Grid offset text
SHT_B_Grid-Station-Text	28055	Profile Station Grid Text
SHT_B_MainLine-Text	28057	Sheet border mainline profile title text
SHT_B_Major-Elevation-Tic-Line	28058	Elevation tick marks major
SHT_B_Major-Offset-Tic-Line	28059	X-Section Offset Tick Marks major
SHT_B_Major-Station-Tic-Line	28060	Profile Station Tick Marks major
SHT_B_Minor-Elevation-Tic-Line	28063	Elevation tick marks minor
SHT_B_Minor-Offset-Tic-Line	28064	X-Section Offset Tick Marks minor
SHT_B_Minor-Station-Tic-Line	28065	Profile Station Tick Marks minor
SHT_B_Plotting-Info-Tags	28070	Sheet border plotting information tags
SHT_B_Right-of-Way	28071	Right-of-Way (drawing specific)
SHT_B_Stage-Text	28074	Sheet border staging X-section title text
SHT_B_Title-Block	28075	Sheet border Title block
SHT_B_Xsec-Text	28076	Sheet border earthwork X-section title text

MicroStation Level Name	Level Reference Number	Description
Following Levels Apply to all Planimetric Drawings (examples include (13) Mainline Plan, (24) Utility Plan etc…)		
SHT_P_Major-Station-Tic-Line	28077	Profile Station Tick Marks
SHT_P_Minor-Station-Tic-Line	28078	Profile Station Tick Marks
SHT_B_Misc-P	28067	Sheet border miscellaneous items, notes, etc. (plotted)
SHT_B_North-Arrow	28068	Sheet border north arrow
SHT_B_Match-Lines-Text	28062	Sheet border match line text
SHT_B_Match-Lines-Line	28061	Sheet border match line lines
SHT_B_Legend-Logo-Scale	28056	Sheet border legend, logo, scale bars, location sketch
SHT_B_Plot-Sub-Text	28069	Sheet border plot substitution text
SHT_B_Sheet-Outline-Line	28072	Sheet border sheet outline lines
SHT_B_Sheet-Outline-Text	28073	Sheet border sheet outline text
SHT_B_Misc-NP	28066	Sheet border miscellaneous items, notes, etc. **(not plotted)**
SHT_B_Clip-Border-Cell	28082	Clip border - cell
SHT_B_Clip-Border-Line	28083	Clip border - line
SHT_B_Clip-Border-Text	28084	Clip border - text
SHT_B_Plot-Border-Inner-Line	28085	Plot border inner line
SHT_B_Plot-Border-Outer-Line	28086	Plot border outer line
SHT_B_Summary-Quantities-Cell	28087	Summary Quantities - cell
SHT_B_Summary-Quantities-Line	28088	Summary Quantities - line
SHT_B_Summary-Quantities-Text	28089	Summary Quantities - text
SHT_B_Sheet-Grid-Points-Line	28114	Sheet border grid points-Line

2-5 Construction Plan Assembly Drawing Sections

The following sections describe in a spreadsheet format the Design File Name and Level Schemes that shall be used on Georgia Department of Transportation plan drawings.

File Name	Level Name	Number	Description
2-5 (01) Cover Drawing	SHT_B_01-Cover	28000	Cover (sheet specific)
	SHT_B_Legend-Logo-Scale	28056	Sheet border legend, logo, scale bars, location sketch-Cell
	SHT_B_Match-Lines-Line	28061	Sheet border match line lines-Line
	SHT_B_Match-Lines-Text	28062	Sheet border match line text-Text
	SHT_B_Misc-P	28067	Sheet border miscellaneous items, notes, etc. (plotted)
	SHT_B_North-Arrow	28068	Sheet border north arrow-Cell
	SHT_B_Plot-Sub-Text	28069	Sheet border plot substitution text-Text
	SHT_B_Sheet-Outline-Line	28072	Sheet border sheet outline lines-Line
	SHT_B_Sheet-Outline-Text	28073	Sheet border sheet outline text-Text
	SHT_B_Title-Block	28075	Sheet border Title block-Cell
	SHT_B_Clip-Border-Text	28084	Clip border-Text
	SHT_B_Plot-Border-Inner-Line	28085	Plot border inner line-Line
	SHT_B_Plot-Border-Outer-Line	28086	Plot border outer line-Line
MAIN	MAIN_P_Bridge-Line	17002	Proposed bridge - lines-Line
	MAIN_P_CONSTCL-Brng-Text	17004	Construction CL - bearings-Text
	MAIN_P_CONSTCL-Cell	17005	Construction CL - point symbols-Cell
	MAIN_P_CONSTCL-Line	17007	Construction CL - lines-Line
	MAIN_P_EOP-Line	17023	Proposed roadway edge of paving - lines-Line
	MAIN_P_Median-Side-Barrier-Line	17032	Proposed median or side barrier - lines-Line
	MAIN_P_SIDECL-Line	17044	Side or Cross road centerline - lines-Line
	MAIN_P_Sidewalk-Line	17047	Sidewalk - lines-Line
DRNG	DRNG_P_Ditch-and-Channel-Text	6013	Ditch and channel text-Text
REQD	REQD_P_Parcel-Owner-#-Text	24008	Property / Parcel owner number-Text
	REQD_P_REQD-RW-Line	24022	Required R/W lines-Line
	REQD_P_REQD-RW-Ltd-Access	24023	Required limited access R/W lines and cells-Line
PROP	PROP_E_BCOL-Line	22031	County line, line-Line
	PROP_E_BCOL-Text	22033	County line, line descr. -Text
	PROP_E_BCTL-Line	22035	City limit line, line-Line
	PROP_E_BCTL-Text	22037	City limit line, line descr. -Text

File Name	Level Name	Number		Description
	PROP_E_BGMD-Line	22039		Georgia militia district, line-Line
	PROP_E_BGMD-Text	22041		Georgia militia district, line descr. -Text
	PROP_E_BLDL-Line	22043		Land district line, line-Line
	PROP_E_BLDL-Text	22045		Land district line, line descr. -Text
	PROP_E_BLLL-Line	22047		Land lot line, line-Line
	PROP_E_BLLL-Text	22049		Land lot line, line descr. -Text
	PROP_E_BMISC-Line	22051		Property boundary line, existing, line-Line
	PROP_E_BSL-Line	22055		State line, line-Line
	PROP_E_BSL-Text	22057		State line, line descr. -Text
	PROP_E_PAR-PL-Line	22061		Property line line and PL cell-Line
	PROP_E_POEL-Line	22066		Easement line-Line
	PROP_E_RWE-Line	22076		Existing Limited Access, R/W lines, and cells-Line
	PROP_E_RWRR-Line	22081		Right of way railroad line-Line
	PROP_E_RWU-Line	22085		Right of way utility company line-Line
TOPO	TOPO_E_DCB-Line	32004		Single catch basin exist. point cell-Line
	TOPO_E_DCEF-Line	32007		Culvert end, F/L cell-Line
	TOPO_E_DCWE-Line	32010		Culvert, wingwall end line/cell-Line
	TOPO_E_DDCB-Line	32013		Double catch basin exist. point cell-Line
	TOPO_E_DDI-Line	32016		Drop inlet, top, exist. cell-Line
	TOPO_E_DDL-Cell	32018		Drain lines, exist. point symbol, # text, descr., elev.-Cell
	TOPO_E_DEW-Line	32025		Edge of water, exist. line-Line
	TOPO_E_DHWE-Line	32028		Head wall, end, exist. cell-Line
	TOPO_E_DHWM-Line	32031		High water mark, existing-Line
	TOPO_E_DJB-Line	32034		Junction box, top, exist. cell-Line
	TOPO_E_DMISC-Line	32037		Misc. drainage feature, exist. line-Line
	TOPO_E_DPC-Line	32043		Drainage pipe, F/L, Concrete-Line
	TOPO_E_DPD-Line	32046		K63 Paved ditch, existing-Line
	TOPO_E_DPM-Line	32049		Drainage pipe, F/L, Metal-Line
	TOPO_E_DPP-Line	32052		Drainage pipe, F/L, Plastic-Line
	TOPO_E_DSB-Line	32055		Stream bank top, exist. line-Line
	TOPO_E_DSC-Line	32058		Stream center F/L, exist. line-Line
	TOPO_E_DSE-Line	32061		Stream edge, exist. line-Line

File Name	Level Name	Number		Description
	TOPO_E_DSTC-Cell	32066		Septic tank, exist. point symbol, # text, descr., elev.-Cell
	TOPO_E_DSWE-Line	32070		Swamp edge, exist. line-Line
	TOPO_E_DWE-Line	32076		Top of water elev., exist. line-Line
	TOPO_E_MDITCHFL-Line	32079		K43 Mapping ditch flow line, existing-Line
	TOPO_E_TBAS-Cell	32123		Bridge approach slab, edge, exist. point symbol, # text, descr., elev.-Cell
	TOPO_E_TBAS-Line	32124		Bridge approach slab, edge, exist. line-Line
	TOPO_E_TBC-Cell	32129		Brick column, exist. point symbol, # text, descr., elev.-Cell
	TOPO_E_TBGL-Cell	32135		Bridge gutter line, exist. point symbol, # text, descr., elev.-Cell
	TOPO_E_TBGL-Line	32136		Bridge gutter line, exist. line-Line
	TOPO_E_TBLD-Cell	32138		Building corner, exist. point symbol, # text, descr., elev.-Cell
	TOPO_E_TBLDRL-Cell	32141		Building roof line corner, exist. point symbol, # text, descr., elev.-Cell
	TOPO_E_TBRDGCEN-Cell	32144		Bridge end, center-Cell
	TOPO_E_TBRDGCEN-Line	32145		Bridge end, center-Line
	TOPO_E_TBRDGCOR-Cell	32147		Bridge end, corner-Cell
	TOPO_E_TBRDGCOR-Line	32148		K14 Bridge end, corner-Line
	TOPO_E_TCAN-Cell	32150		Canopy, exist. point symbol, # text, descr., elev.-Cell
	TOPO_E_TCEM-Line	32160		K27 Cemetery boundary line-Line
	TOPO_E_TEAP-Line	32187		K5 Edge of asphalt pavement, exist. line-Line
	TOPO_E_TEAS-Line	32190		K6 Edge of asphalt shoulder, exist. line-Line
	TOPO_E_TECP-Line	32196		Edge of concr. pavement, exist. line-Line
	TOPO_E_TEDR-Line	32202		K9 Edge of dirt road, exist. line-Line
	TOPO_E_TEST-Line	32208		Edge of surf. treatment road, exist. line-Line
	TOPO_E_TFE-Cell	32216		Floor elevation, exist. point symbol, # text, descr., elev.-Cell
	TOPO_E_TFP-Cell	32222		Flag pole, exist. point symbol, # text, descr., elev.-Cell
	TOPO_E_TFP-Line	32223		Flag pole, existing-Line
	TOPO_E_TFT-Line	32226		Fuel tank, existing-Line
	TOPO_E_TGFV-Line	32235		Gasoline filler valve, exist. point cell-Line
	TOPO_E_TGMW-Line	32238		Gasoline monitoring well, exist. point cell-Line
	TOPO_E_TGP-Line	32241		Gasoline pump, exist. point cell-Line
	TOPO_E_TGPI-Line	32244		Gasoline pump island, exist. line-Line
	TOPO_E_TGR-Cell	32246		Guard rail, exist. point symbol, # text, descr., elev.-Cell
	TOPO_E_TGST-Line	32253		Gasoline storage tank, end, exist. line-Line
	TOPO_E_TGVP-Line	32256		Gasoline vent pipe, exist. point cell-Line

File Name	Level Name	Number		Description
	TOPO_E_THCR-Cell	32261		House corner, exist. point symbol, # text, descr., elev.-Cell
	TOPO_E_THM-Cell	32264		Historical monument, exist. point symbol, # text, descr., elev.-Cell
	TOPO_E_THRL-Cell	32267		House roof line corner, exist. point symbol, # text, descr., elev.-Cell
	TOPO_E_TMHCR-Cell	32285		Mobile home corner, exist. point symbol, # text, descr., elev.-Cell
	TOPO_E_TMHRL-Cell	32288		Mobile home roof line corner, exist. point symbol, # text, descr., elev.-Cell
	TOPO_E_TRCL-Cell	32304		Railroad CL, exist. point symbol, # text, descr., elev.-Cell
	TOPO_E_TRCL-Line	32305		Railroad CL, exist. line-Line
	TOPO_E_TRCL-Text	32306		Railroad CL, exist. line descr. -Text
	TOPO_E_TRCR-Cell	32307		Railroad, top of rail, exist. point symbol, # text, descr., elev.-Cell
	TOPO_E_TRCR-Line	32308		Railroad, top of rail, exist. line-Line
	TOPO_E_TRCRE-Cell	32310		Map top of Railroad rail, exist. point symbol, # text, descr., elev.-Cell
	TOPO_E_TRCRE-Line	32311		K161 Map top of Railroad rail, existing-Line
	TOPO_E_TS-Cell	32316		Steps, exist. point symbol, # text, descr., elev.-Cell
	TOPO_E_TUD-Cell	32334		Uncovered deck, exist. point symbol, # text, descr., elev.-Cell
	TOPO_E_TWELL-Line	32344		Well, exist. point point cell-Line
	TOPO_E_DHWT-Line	32609		Head wall, top, exist. cell-Line
	TOPO_E_DHWB-Line	32612		Head wall, bottom, exist. cell-Line
ENVE	ENVE_E_Arch-Line	8000		Archaeological Resource, lines-Line
	ENVE_E_Arch-Pattern	8001		Archaeological Resource, patterning-Line
	ENVE_E_Cult-Rsc-Delin-Line	8004		Cultural Resource, lines & cells (delineations)-Line
	ENVE_E_Cult-Rsc-Pattern	8005		Cultural Resource, patterning-Line
	ENVE_E_Endgd-Spec-Line	8008		Endangered Species, lines & cells (delineations)-Line
	ENVE_E_Endgd-Spec-Pattern	8009		Endangered Species, patterning-Line
	ENVE_E_Env-Justice-Line	8012		Environmental Justice, lines-Line
	ENVE_E_Env-Justice-Pattern	8013		Environmental Justice, patterning-Line
	ENVE_E_ESA-Line	8016		ESA, lines-Line
	ENVE_E_ESA-Pattern	8017		ESA, patterning-Line
	ENVE_E_Haz-Mat-Delin-Line	8020		Hazardous Material, lines & cells (delineations)-Line
	ENVE_E_Haz-Mat-Pattern	8021		Hazardous Material, patterning-Line
	ENVE_E_Hist-Rsc-Line	8024		Historic Resource, lines-Line
	ENVE_E_Hist-Rsc-Pattern	8025		Historic Resource, patterning-Line
	ENVE_E_Wetlnd-Bound-Line	8028		Wetland Boundary, lines-Line

File Name	Level Name	Number	Description
	ENVE_E_Wetlnd-Pattern	8029	Wetlands, patterning-Line
	ENVE_E_Wetlnd-Stream-Delin-Line	8031	Stream Delineation, lines-Line

File Name	Level Name	Number	Description
2-5 (02) Index Drawing	SHT_B_02-Index	28001	Index (sheet specific)
	SHT_B_Legend-Logo-Scale	28056	Sheet border legend, logo, scale bars, location sketch-Cell
	SHT_B_Misc-P	28067	Sheet border miscellaneous items, notes, etc. (plotted)
	SHT_B_Plot-Sub-Text	28069	Sheet border plot substitution text-Text
	SHT_B_Sheet-Outline-Line	28072	Sheet border sheet outline lines-Line
	SHT_B_Sheet-Outline-Text	28073	Sheet border sheet outline text-Text
	SHT_B_Title-Block	28075	Sheet border Title block-Cell
	SHT_B_Plot-Border-Inner-Line	28085	Plot border inner line-Line
	SHT_B_Plot-Border-Outer-Line	28086	Plot border outer line-Line

File Name	Level Name	Number	Description
2-5 (03) Revision Summary	SHT_B_03-Revision-Summary	28002	Revision Summary (sheet specific)
	SHT_B_Legend-Logo-Scale	28056	Sheet border legend, logo, scale bars, location sketch-Cell
	SHT_B_Misc-P	28067	Sheet border miscellaneous items, notes, etc. (plotted)
	SHT_B_Plot-Sub-Text	28069	Sheet border plot substitution text-Text
	SHT_B_Sheet-Outline-Line	28072	Sheet border sheet outline lines-Line
	SHT_B_Sheet-Outline-Text	28073	Sheet border sheet outline text-Text
	SHT_B_Title-Block	28075	Sheet border Title block-Cell
	SHT_B_Plot-Border-Inner-Line	28085	Plot border inner line-Line
	SHT_B_Plot-Border-Outer-Line	28086	Plot border outer line-Line

File Name	Level Name	Number		Description
2-5 (04) General Notes	SHT_B_04-General-Notes	28003		General Notes (sheet specific)
	SHT_B_Legend-Logo-Scale	28056		Sheet border legend, logo, scale bars, location sketch-Cell
	SHT_B_Misc-P	28067		Sheet border miscellaneous items, notes, etc. (plotted)
	SHT_B_Plot-Sub-Text	28069		Sheet border plot substitution text-Text
	SHT_B_Sheet-Outline-Line	28072		Sheet border sheet outline lines-Line
	SHT_B_Sheet-Outline-Text	28073		Sheet border sheet outline text-Text
	SHT_B_Title-Block	28075		Sheet border Title block-Cell
	SHT_B_Plot-Border-Inner-Line	28085		Plot border inner line-Line
	SHT_B_Plot-Border-Outer-Line	28086		Plot border outer line-Line

File Name	Level Name	Number	Description
2-5 (05) Typical Sections	SHT_B_05-Typical-Sections	28004	Typical Sections (sheet specific)
	SHT_B_Legend-Logo-Scale	28056	Sheet border legend, logo, scale bars, location sketch-Cell
	SHT_B_Misc-P	28067	Sheet border miscellaneous items, notes, etc. (plotted)
	SHT_B_Plot-Sub-Text	28069	Sheet border plot substitution text-Text
	SHT_B_Sheet-Outline-Line	28072	Sheet border sheet outline lines-Line
	SHT_B_Sheet-Outline-Text	28073	Sheet border sheet outline text-Text
	SHT_B_Title-Block	28075	Sheet border Title block-Cell
	SHT_B_Plot-Border-Inner-Line	28085	Plot border inner line-Line
	SHT_B_Plot-Border-Outer-Line	28086	Plot border outer line-Line
	TYPS_P_Line-Fin-Grade-Asph	34001	Finished Grade Asphalt-Line
	TYPS_P_Line-Fin-Grade-Conc	34002	Finished Grade Concrete-Line
	TYPS_P_Line-Fin-Grade-Grass	34003	Finished Grade Grassed-Line
	TYPS_P_Line-Subgrade	34004	Proposed Subgrade-Line
	TYPS_P_Misc-Note-Text	34005	Miscellaneous Notes-Text
	TYPS_P_Pedestrian	34006	Pedestrians-Cell
	TYPS_P_Pvmt-Dsgn-Legend	34007	Pavement Design Legend-Cell
	TYPS_P_Slope-Label-Dim	34008	Proposed Dimensions, Cross Slopes and Slope Labels-Text
	TYPS_P_Traf-Flow-Arrow	34009	Traffic Flow Arrows-Cell
	TYPS_P_Vehicle	34010	Vehicles-Cell
	TYPS_P_Line-Fin-Grade-Asph-Cell	34014	Finished Grade Asphalt-Cell
	TYPS_P_Line-Fin-Grade-Asph-Text	34015	Finished Grade Asphalt-Text
	TYPS_P_Line-Fin-Grade-Conc-Cell	34016	Finished Grade Concrete-Cell
	TYPS_P_Line-Fin-Grade-Conc-Text	34017	Finished Grade Concrete-Text
	TYPS_P_Line-Fin-Grade-Grass-Cell	34018	Finished Grade Grassed-Cell
	TYPS_P_Line-Fin-Grade-Grass-Text	34019	Finished Grade Grassed-Text
	TYPS_P_Line-Subgrade-Cell	34020	Proposed Subgrade-Cell
	TYPS_P_Line-Subgrade-Text	34021	Proposed Subgrade-Text
	TYPS_P_Pvmt-Dsgn-Legend-Line	34022	Pavement Design Legend-Line
	TYPS_P_Pvmt-Dsgn-Legend-Text	34023	Pavement Design Legend-Text
	TYPS_P_Slope-Label-Dim-Cell	34024	Proposed Dimensions, Cross Slopes and Slope Labels-Cell
	TYPS_P_Slope-Label-Dim-Line	34025	Proposed Dimensions, Cross Slopes and Slope Labels-Line
	TYPS_E_Line-Exist-Grnd-Cell	34500	Existing Ground Lines-Cell
	TYPS_E_Line-Exist-Grnd-Line	34501	Existing Ground Lines-Line

File Name	Level Name	Number		Description
	TYPS_E_Line-Exist-Grnd-Text	34502		Existing Ground Lines-Text
	TYPS_E_Line-Exist-Asph-Cell	34503		Existing Asphalt-Cell
	TYPS_E_Line-Exist-Asph-Line	34504		Existing Asphalt-Line
	TYPS_E_Line-Exist-Asph-Text	34505		Existing Asphalt-Text
	TYPS_E_Line-Exist-Conc-Cell	34506		Existing Concrete-Cell
	TYPS_E_Line-Exist-Conc-Line	34507		Existing Concrete-Line
	TYPS_E_Line-Exist-Conc-Text	34508		Existing Concrete-Text
	TYPS_E_Line-Exist-Grass-Cell	34509		Existing Grassed-Cell
	TYPS_E_Line-Exist-Grass-Line	34510		Existing Grassed-Line
	TYPS_E_Line-Exist-Grass-Text	34511		Existing Grassed-Text
	TYPS_E_Line-Exist-Subgrade-Cell	34512		Existing Subgrade-Cell
	TYPS_E_Line-Exist-Subgrade-Line	34513		Existing Subgrade-Line
	TYPS_E_Line-Exist-Subgrade-Text	34514		Existing Subgrade-Text
	TYPS_E_Slope-Label-Dim-Cell	34515		Existing Dimensions, Cross Slopes and Slope Labels-Cell
	TYPS_E_Slope-Label-Dim-Line	34516		Existing Dimensions, Cross Slopes and Slope Labels-Line
	TYPS_E_Slope-Label-Dim-Text	34517		Existing Dimensions, Cross Slopes and Slope Labels-Text
TYPS	TYPS_P_Line-Fin-Grade-Asph	34001		Finished Grade Asphalt-Line
	TYPS_P_Line-Fin-Grade-Conc	34002		Finished Grade Concrete-Line
	TYPS_P_Line-Fin-Grade-Grass	34003		Finished Grade Grassed-Line
	TYPS_P_Line-Subgrade	34004		Proposed Subgrade-Line
	TYPS_P_Misc-Note-Text	34005		Miscellaneous Notes-Text
	TYPS_P_Pedestrian	34006		Pedestrians-Cell
	TYPS_P_Pvmt-Dsgn-Legend	34007		Pavement Design Legend-Cell
	TYPS_P_Slope-Label-Dim	34008		Proposed Dimensions, Cross Slopes and Slope Labels-Text
	TYPS_P_Traf-Flow-Arrow	34009		Traffic Flow Arrows-Cell
	TYPS_P_Vehicle	34010		Vehicles-Cell
	TYPS_P_Line-Fin-Grade-Asph-Cell	34014		Finished Grade Asphalt-Cell
	TYPS_P_Line-Fin-Grade-Asph-Text	34015		Finished Grade Asphalt-Text
	TYPS_P_Line-Fin-Grade-Conc-Cell	34016		Finished Grade Concrete-Cell
	TYPS_P_Line-Fin-Grade-Conc-Text	34017		Finished Grade Concrete-Text
	TYPS_P_Line-Fin-Grade-Grass-Cell	34018		Finished Grade Grassed-Cell
	TYPS_P_Line-Fin-Grade-Grass-Text	34019		Finished Grade Grassed-Text

File Name	Level Name	Number		Description
	TYPS_P_Line-Subgrade-Cell	34020		Proposed Subgrade-Cell
	TYPS_P_Line-Subgrade-Text	34021		Proposed Subgrade-Text
	TYPS_P_Pvmt-Dsgn-Legend-Line	34022		Pavement Design Legend-Line
	TYPS_P_Pvmt-Dsgn-Legend-Text	34023		Pavement Design Legend-Text
	TYPS_P_Slope-Label-Dim-Cell	34024		Proposed Dimensions, Cross Slopes and Slope Labels-Cell
	TYPS_P_Slope-Label-Dim-Line	34025		Proposed Dimensions, Cross Slopes and Slope Labels-Line
	TYPS_E_Line-Exist-Grnd-Cell	34500		Existing Ground Lines-Cell
	TYPS_E_Line-Exist-Grnd-Line	34501		Existing Ground Lines-Line
	TYPS_E_Line-Exist-Grnd-Text	34502		Existing Ground Lines-Text
	TYPS_E_Line-Exist-Asph-Cell	34503		Existing Asphalt-Cell
	TYPS_E_Line-Exist-Asph-Line	34504		Existing Asphalt-Line
	TYPS_E_Line-Exist-Asph-Text	34505		Existing Asphalt-Text
	TYPS_E_Line-Exist-Conc-Cell	34506		Existing Concrete-Cell
	TYPS_E_Line-Exist-Conc-Line	34507		Existing Concrete-Line
	TYPS_E_Line-Exist-Conc-Text	34508		Existing Concrete-Text
	TYPS_E_Line-Exist-Grass-Cell	34509		Existing Grassed-Cell
	TYPS_E_Line-Exist-Grass-Line	34510		Existing Grassed-Line
	TYPS_E_Line-Exist-Grass-Text	34511		Existing Grassed-Text
	TYPS_E_Line-Exist-Subgrade-Cell	34512		Existing Subgrade-Cell
	TYPS_E_Line-Exist-Subgrade-Line	34513		Existing Subgrade-Line
	TYPS_E_Line-Exist-Subgrade-Text	34514		Existing Subgrade-Text
	TYPS_E_Slope-Label-Dim-Cell	34515		Existing Dimensions, Cross Slopes and Slope Labels-Cell
	TYPS_E_Slope-Label-Dim-Line	34516		Existing Dimensions, Cross Slopes and Slope Labels-Line
	TYPS_E_Slope-Label-Dim-Text	34517		Existing Dimensions, Cross Slopes and Slope Labels-Text

File Name	Level Name	Number		Description
2-5 (06) Summary of Quantities	SHT_B_06-Summary-Quantities	28005		Summary Quantities (sheet specific)
	SHT_B_Legend-Logo-Scale	28056		Sheet border legend, logo, scale bars, location sketch-Cell
	SHT_B_Misc-P	28067		Sheet border miscellaneous items, notes, etc. (plotted)
	SHT_B_Plot-Sub-Text	28069		Sheet border plot substitution text-Text
	SHT_B_Sheet-Outline-Line	28072		Sheet border sheet outline lines-Line
	SHT_B_Sheet-Outline-Text	28073		Sheet border sheet outline text-Text
	SHT_B_Title-Block	28075		Sheet border Title block-Cell
	SHT_B_Plot-Border-Inner-Line	28085		Plot border inner line-Line
	SHT_B_Plot-Border-Outer-Line	28086		Plot border outer line-Line
	SHT_B_Summary-Quantities-Cell	28087		Summary Quantities-Cell

File Name	Level Name	Number		Description
2-5 (07) Quantities By Amendment	SHT_B_07-Quantities-Amendment	28006		Quantities Amendment (sheet specific)
	SHT_B_Legend-Logo-Scale	28056		Sheet border legend, logo, scale bars, location sketch-Cell
	SHT_B_Misc-P	28067		Sheet border miscellaneous items, notes, etc. (plotted)
	SHT_B_Plot-Sub-Text	28069		Sheet border plot substitution text-Text
	SHT_B_Sheet-Outline-Line	28072		Sheet border sheet outline lines-Line
	SHT_B_Sheet-Outline-Text	28073		Sheet border sheet outline text-Text
	SHT_B_Title-Block	28075		Sheet border Title block-Cell
	SHT_B_Plot-Border-Inner-Line	28085		Plot border inner line-Line
	SHT_B_Plot-Border-Outer-Line	28086		Plot border outer line-Line
	SHT_B_Summary-Quantities-Cell	28087		Summary Quantities-Cell

File Name	Level Name	Number		Description
2-5 (08) Quantities on Construction	SHT_B_08-Quantities-Construction	28007		Quantities Construction (sheet specific)
	SHT_B_Legend-Logo-Scale	28056		Sheet border legend, logo, scale bars, location sketch-Cell
	SHT_B_Misc-P	28067		Sheet border miscellaneous items, notes, etc. (plotted)
	SHT_B_Plot-Sub-Text	28069		Sheet border plot substitution text-Text
	SHT_B_Sheet-Outline-Line	28072		Sheet border sheet outline lines-Line
	SHT_B_Sheet-Outline-Text	28073		Sheet border sheet outline text-Text
	SHT_B_Title-Block	28075		Sheet border Title block-Cell
	SHT_B_Plot-Border-Inner-Line	28085		Plot border inner line-Line
	SHT_B_Plot-Border-Outer-Line	28086		Plot border outer line-Line
	SHT_B_Summary-Quantities-Cell	28087		Summary Quantities-Cell

File Name	Level Name	Number		Description
2-5 (10) Traffic Diagram	SHT_B_10-Traffic-Diagram	28009		Traffic Diagram (sheet specific)
	SHT_B_Legend-Logo-Scale	28056		Sheet border legend, logo, scale bars, location sketch-Cell
	SHT_B_Match-Lines-Line	28061		Sheet border match line lines-Line
	SHT_B_Match-Lines-Text	28062		Sheet border match line text-Text
	SHT_B_Misc-P	28067		Sheet border miscellaneous items, notes, etc. (plotted)
	SHT_B_Plot-Sub-Text	28069		Sheet border plot substitution text-Text
	SHT_B_Sheet-Outline-Line	28072		Sheet border sheet outline lines-Line
	SHT_B_Sheet-Outline-Text	28073		Sheet border sheet outline text-Text
	SHT_B_Title-Block	28075		Sheet border Title block-Cell
	SHT_B_Plot-Border-Inner-Line	28085		Plot border inner line-Line
	SHT_B_Plot-Border-Outer-Line	28086		Plot border outer line-Line
	TRDG_P_Line	33000		Intersection Diagram-Line
	TRDG_P_Text	33001		Text-Text
	TRDG_P_Cell	33002		Text - Road Names, Other Data-Cell
	TRDG_P_Text-DHV	33003		Text - DHV (Design Hour Volume)-Text
	TRDG_P_Text-ADT	33004		Text - ADT (Average Daily Traffic)-Text
	TRDG_P_Text-Percent-Trucks	33005		Text - Percent Trucks-Text
	TRDG_P_Divider-Line	33006		Divider Lines-Line

File Name	Level Name	Number	Description
2-5 (11) Construction Layout	SHT_B_11-Construction-Layout	28010	Construction Layout (sheet specific)
	SHT_B_Legend-Logo-Scale	28056	Sheet border legend, logo, scale bars, location sketch-Cell
	SHT_B_Match-Lines-Line	28061	Sheet border match line lines-Line
	SHT_B_Match-Lines-Text	28062	Sheet border match line text-Text
	SHT_B_Misc-P	28067	Sheet border miscellaneous items, notes, etc. (plotted)
	SHT_B_North-Arrow	28068	Sheet border north arrow-Cell
	SHT_B_Plot-Sub-Text	28069	Sheet border plot substitution text-Text
	SHT_B_Sheet-Outline-Line	28072	Sheet border sheet outline lines-Line
	SHT_B_Sheet-Outline-Text	28073	Sheet border sheet outline text-Text
	SHT_B_Title-Block	28075	Sheet border Title block-Cell
	SHT_B_Plot-Border-Inner-Line	28085	Plot border inner line-Line
	SHT_B_Plot-Border-Outer-Line	28086	Plot border outer line-Line
MAIN	MAIN_P_CONSTCL-Line	17007	Construction CL - lines-Line
	MAIN_P_SIDECL-Line	17044	Side or Cross road centerline - lines-Line
CNLY	CNLY_P_CONSTCL-Brng-Text	5006	Construction CL bearings-Text
	CNLY_P_CONSTCL-Curve-Data-Text	5007	Construction CL - curve label & data table-Text
	CNLY_P_CONSTCL-Line	5008	Construction CL - lines-Line
	CNLY_P_CONSTCL-PC-PT-Sta-Ldr-Text	5009	Construction CL - PC/PT station labels w/flags-Text
	CNLY_P_CONSTCL-Tic-Sta-Text	5010	Construction CL - tic marks and sta labels-Text
	CNLY_P_Rdwy-Begin-Const-Limit-of-Const-Text	5028	Begin / end construction and limit of construction labels-Text
	CNLY_P_Rdwy-Begin-End-Proj-CL-Text	5029	Begin / End project & centerline intersection labels-Text
	CNLY_P_Rdwy-Dim	5030	Roadway dimensions-Text
	CNLY_P_Rdwy-Misc-Dtl-Info-Text	5033	Miscellaneous detail information-Text
	CNLY_P_Rdwy-RouteName-Text	5034	Route # / road names and centerline label (CL Cell)-Text
	CNLY_P_Rdwy-Super-Trans-Label-Text	5035	Superelevation transition labels-Text
	CNLY_P_SIDECL-Brng-Text	5038	Side or Cross road centerline - bearings-Text
	CNLY_P_SIDECL-Curve-Data-Text	5039	Side or Cross road centerline - curve label & data table-Text
	CNLY_P_SIDECL-Line	5040	Side or Cross road centerline - lines-Line
	CNLY_P_SIDECL-PC-PT-Sta-Ldr-Text	5041	Side or Cross road centerline - PC/PT station labels w/flags-Text
	CNLY_P_SIDECL-Tic-Sta-Text	5042	Side or Cross road centerline - tic marks and sta labels-Text

File Name	Level Name	Number	Description
TOPO	TOPO_E_SBNCHMK-Cell	32099	Bench mark, point symbol-Cell
	TOPO_E_SBNCHMK-Pnt#-Text	32100	Bench mark, point # text, descr., elev.-Text
	TOPO_E_SBNCHMK-Text	32101	Bench mark, point information-Text
	TOPO_E_SLCD-Cell	32109	Location survey control delta symbol-Cell
	TOPO_E_SLCD-Line	32110	Location survey control line-Line
	TOPO_E_SLCD-Line-Text	32111	Location survey control line descr. -Text
	TOPO_E_SLCM-Cell	32113	Location control monument, point symbol-Cell
	TOPO_E_SLCM-Line	32114	Location control monument-Line
	TOPO_E_SLCM-Text	32116	Location control monument, point information-Text
	TOPO_E_SNGSCM-Cell	32117	NGS control monument, point symbol-Cell
	TOPO_E_SNGSCM-Pnt#-Text	32118	NGS control monument, point # text, descr., elev.-Text
	TOPO_E_SNGSCM-Text	32119	NGS control monument, point information-Text

File Name	Level Name	Number	Description
2-5 (12) Miscellaneous Maps	SHT_B_12-Misc-Maps	28011	Miscellaneous Maps (sheet specific)
	SHT_B_Legend-Logo-Scale	28056	Sheet border legend, logo, scale bars, location sketch-Cell
	SHT_B_Match-Lines-Line	28061	Sheet border match line lines-Line
	SHT_B_Match-Lines-Text	28062	Sheet border match line text-Text
	SHT_B_Misc-P	28067	Sheet border miscellaneous items, notes, etc. (plotted)
	SHT_B_North-Arrow	28068	Sheet border north arrow-Cell
	SHT_B_Plot-Sub-Text	28069	Sheet border plot substitution text-Text
	SHT_B_Sheet-Outline-Line	28072	Sheet border sheet outline lines-Line
	SHT_B_Sheet-Outline-Text	28073	Sheet border sheet outline text-Text
	SHT_B_Title-Block	28075	Sheet border Title block-Cell
	SHT_B_Plot-Border-Inner-Line	28085	Plot border inner line-Line
	SHT_B_Plot-Border-Outer-Line	28086	Plot border outer line-Line
MAIN	MAIN_P_Appr-Slab-Line	17000	Approach slab - lines-Line
	MAIN_P_Bridge-Line	17002	Proposed bridge - lines-Line
	MAIN_P_CONSTCL-Brng-Text	17004	Construction CL - bearings-Text
	MAIN_P_CONSTCL-Cell	17005	Construction CL - point symbols-Cell
	MAIN_P_CONSTCL-Curve-Data-Text	17006	Construction CL - curve label & data table-Text
	MAIN_P_CONSTCL-Line	17007	Construction CL - lines-Line
	MAIN_P_CONSTCL-PC-PT-Sta-Ldr-Text	17008	Construction CL PC/PT station labels w/flags-Text
	MAIN_P_CONSTCL-Tic-Sta-Text	17009	Construction CL tic marks and sta labels-Text
	MAIN_P_EOP-Line	17023	Proposed roadway edge of paving - lines-Line
	MAIN_P_SIDECL-Brng-Text	17041	Side or Cross road centerline - bearings-Text
	MAIN_P_SIDECL-Cell	17042	Side or Cross road centerline - point symbols-Cell
	MAIN_P_SIDECL-Curve-Data-Text	17043	Side or Cross road centerline - curve label & data table-Text
	MAIN_P_SIDECL-Line	17044	Side or Cross road centerline - lines-Line
	MAIN_P_SIDECL-PC-PT-Sta-Ldr-Text	17045	Side or Cross road centerline - PC/PT stattion labels w/flags-Text
	MAIN_P_SIDECL-Tic-Sta-Text	17046	Side or Cross road centerline - tic marks and sta labels-Text
CNLY	CNLY_P_Rdwy-RouteName-Text	5034	Route # / road names and centerline label (CL Cell)-Text
ENVE	ENVE_E_Arch-Line	8000	Archaeological Resource, lines-Line
	ENVE_E_Arch-Pattern	8001	Archaeological Resource, patterning-Line

File Name	Level Name	Number	Description
	ENVE_E_Arch-Shape	8002	Archaeological Resource, shapes for patterning-Line
	ENVE_E_Arch-Shape	8002	Archaeological Resource, shapes for patterning-Line
	ENVE_E_Cult-Rsc-Delin-Line	8004	Cultural Resource, lines & cells (delineations)-Line
	ENVE_E_Cult-Rsc-Pattern	8005	Cultural Resource, patterning-Line
	ENVE_E_Cult-Rsc-Shape	8006	Cultural Resource, shapes for patterning-Line
	ENVE_E_Endgd-Spec-Line	8008	Endangered Species, lines & cells (delineations)-Line
	ENVE_E_Endgd-Spec-Pattern	8009	Endangered Species, patterning-Line
	ENVE_E_Endgd-Spec-Shape	8010	Endangered Species, shapes for patterning-Line
	ENVE_E_Env-Justice-Line	8012	Environmental Justice, lines-Line
	ENVE_E_Env-Justice-Pattern	8013	Environmental Justice, patterning-Line
	ENVE_E_Env-Justice-Shape	8014	Environmental Justice, shapes for patterning-Line
	ENVE_E_ESA-Line	8016	ESA, lines-Line
	ENVE_E_ESA-Pattern	8017	ESA, patterning-Line
	ENVE_E_ESA-Shape	8018	ESA, shapes for patterning-Line
	ENVE_E_Haz-Mat-Delin-Line	8020	Hazardous Material, lines & cells (delineations)-Line
	ENVE_E_Haz-Mat-Pattern	8021	Hazardous Material, patterning-Line
	ENVE_E_Haz-Mat-Shape	8022	Hazardous Material, shapes for patterning-Line
	ENVE_E_Hist-Rsc-Line	8024	Historic Resource, lines-Line
	ENVE_E_Hist-Rsc-Pattern	8025	Historic Resource, patterning-Line
	ENVE_E_Hist-Rsc-Shape	8026	Historic Resource, shapes for patterning-Line
	ENVE_E_Wetlnd-Bound-Line	8028	Wetland Boundary, lines-Line
	ENVE_E_Wetlnd-Pattern	8029	Wetlands, patterning-Line
	ENVE_E_Wetlnd-Shape	8030	Wetlands, shapes for patterning-Line
	ENVE_E_Wetlnd-Stream-Delin-Line	8031	Stream Delineation, lines-Line
	ENVE_E_ORNGFENCE-Line	8033	Orange Fence-Line
	ENVP_E_ORNGFENCE-Text	8036	Orange Fence-Text
ENVP	ENVP_P_Cultrl-Resc-Impact-Area-Line	9000	Cultural resource impact areas, lines-Line
	ENVP_P_Cultrl-Resc-Impact-Area-Pattern	9001	Cultural resource impact areas, patterning-Line
	ENVP_P_Fldplain-Impact-Area-Line	9003	Floodplain impact areas, lines-Line
	ENVP_P_Fldplain-Impact-Area-Pattern	9004	Floodplain impact areas, patterning-Line
	ENVP_P_Fldplain-Impact-Area-Text	9005	Floodplain impact areas, text-Text
	ENVP_P_Hist-APE-Line	9006	History Area of Potential Effect (APE), lines-Line

File Name	Level Name	Number		Description
	ENVP_P_Hist-APE-Pattern	9007		History Area of Potential Effect (APE), patterning-Line
	ENVP_P_Impacted-UST	9009		Impacted UST's-Line
	ENVP_P_Noise-Study-Impacted-Prop	9010		Noise study - impacted properties-Line
	ENVP_P_Noise-Study-Noise-Cont	9011		Noise study - noise contours-Line
	ENVP_P_Noise-Study-Proj-Noise-Lvls	9012		Noise study - projected noise levels-Line
	ENVP_P_Noise-Study-Readings	9013		Noise study - readings-Line
	ENVP_P_Noise-Study-Recept	9014		Noise study - receptors-Line
	ENVP_P_Relocations-Line	9015		Relocations, lines ("X" over buildings to be taken)-Line
	ENVP_P_Socl-Resc-Impact-Area-Line	9017		Social resource impact areas, lines-Line
	ENVP_P_Socl-Resc-Impact-Area-Pattern	9018		Social resource impact areas, patterning-Line
	ENVP_P_Viewshed-Vis-Impact	9020		Viewshed, Visual Impacts-Line
	ENVP_P_Wetlnd-Impact-Area-Line	9021		Wetland impact areas, lines-Line
	ENVP_P_Wetlnd-Impact-Area-Pattern	9022		Wetland impact areas, patterning-Line
	ENVP_P_Wetlnd-Impact-Area-Text	9023		Wetland impact areas, text-Text
	ENVP_P_Wetlnd-Mitigat-Site-Line	9024		Wetland Mitigation sites, lines-Line
	ENVP_P_Wetlnd-Mitigat-Site-Pattern	9025		Wetland Mitigation sites, patterning-Line
	ENVP_P_Wetlnd-Mitigat-Site-Text	9026		Wetland Mitigation sites, text-Text
	ENVP_P_ORNGFENCE-Line	9027		Orange Fence-Line
	ENVP_P_ORNGFENCE-Text	9029		Orange Fence-Text

File Name	Level Name	Number	Description
2-5 (13) Mainline Plan	SHT_B_13-Mainline-Plan	28012	Mainline Plan (sheet specific)
	SHT_B_Legend-Logo-Scale	28056	Sheet border legend, logo, scale bars, location sketch-Cell
	SHT_B_Match-Lines-Line	28061	Sheet border match line lines-Line
	SHT_B_Match-Lines-Text	28062	Sheet border match line text-Text
	SHT_B_Misc-P	28067	Sheet border miscellaneous items, notes, etc. (plotted)
	SHT_B_North-Arrow	28068	Sheet border north arrow-Cell
	SHT_B_Plot-Sub-Text	28069	Sheet border plot substitution text-Text
	SHT_B_Sheet-Outline-Line	28072	Sheet border sheet outline lines-Line
	SHT_B_Sheet-Outline-Text	28073	Sheet border sheet outline text-Text
	SHT_B_Title-Block	28075	Sheet border Title block-Cell
	SHT_B_Plot-Border-Inner-Line	28085	Plot border inner line-Line
	SHT_B_Plot-Border-Outer-Line	28086	Plot border outer line-Line
MAIN	MAIN_P_Appr-Slab-Line	17000	Approach slab - lines-Line
	MAIN_P_Appr-Slab-Text	17001	Approach slab - descr. -Text
	MAIN_P_Bridge-Line	17002	Proposed bridge - lines-Line
	MAIN_P_Bridge-Text	17003	Proposed bridge - descr. -Text
	MAIN_P_CONSTCL-Brng-Text	17004	Construction CL - bearings-Text
	MAIN_P_CONSTCL-Cell	17005	Construction CL - point symbols-Cell
	MAIN_P_CONSTCL-Curve-Data-Text	17006	Construction CL - curve label & data table-Text
	MAIN_P_CONSTCL-Line	17007	Construction CL - lines-Line
	MAIN_P_CONSTCL-PC-PT-Sta-Ldr-Text	17008	Construction CL PC/PT station labels w/flags-Text
	MAIN_P_CONSTCL-Tic-Sta-Text	17009	Construction CL tic marks and sta labels-Text
	MAIN_P_CROWN-Cell	17010	Crown point - cell-Cell
	MAIN_P_CROWN-Line	17011	Crown point - lines-Line
	MAIN_P_CROWN-Text	17012	Crown point - text-Text
	MAIN_P_Curb-Gutter-Line	17013	Proposed curb & gutter - lines - gutter line & back of curb-Line
	MAIN_P_Curb-Gutter-Text	17014	Proposed curb & gutter - descr. -Text
	MAIN_P_Details-Begin-End-Const-Limit-Const-Label-Text	17015	Begin / End construction and limit of construction labels-Text
	MAIN_P_Details-End-Proj-CL-Intersect-Label-Text	17016	Begin / End project & centerline intersection labels-Text
	MAIN_P_Details-Rdwy-Dim-Text	17017	Roadway dimensions-Text
	MAIN_P_Details-RouteName-CL-Text	17018	Route # / road names and centerline label (CL Cell)-Text
	MAIN_P_Details-Super-Elev-Trans-Label-Text	17019	Superelevation transition labels-Text

File Name	Level Name	Number		Description
	MAIN_P_Driveway-Line	17020		Driveway - lines-Line
	MAIN_P_Driveway-Text	17021		Driveway - descr. -Text
	MAIN_P_EOP-Cell	17022		Proposed roadway edge of paving-Cell
	MAIN_P_EOP-Line	17023		Proposed roadway edge of paving - lines-Line
	MAIN_P_EOP-Text	17024		Proposed roadway edge of paving - descr. -Text
	MAIN_P_EPSHLDR-Line	17025		Proposed edge of paved shoulder - lines-Line
	MAIN_P_EPSHLDR-Text	17026		Proposed edge of paved shoulder - descr. -Text
	MAIN_P_Fence-Line	17027		Proposed fence - lines-Line
	MAIN_P_Fence-Text	17028		Proposed fence - descr. -Text
	MAIN_P_Guardrail-Line	17029		Proposed guardrail - lines and anchor-Line
	MAIN_P_Guardrail-Text	17030		Proposed guardrail - descr. -Text
	MAIN_P_Median-Side-Barrier-Line	17032		Proposed median or side barrier - lines-Line
	MAIN_P_Median-Side-Barrier-Text	17033		Proposed median or side barrier - descr. -Text
	MAIN_P_Misc-Const-Feat-Line	17034		Proposed misc. construction feature - lines-Line
	MAIN_P_Misc-Const-Feat-Text	17035		Proposed misc. construction feature - descr. -Text
	MAIN_P_Misc-Detail-Info	17036		Miscellaneous detail information-Line
	MAIN_P_Retain-Wall-Line	17037		Proposed retaining wall - lines-Line
	MAIN_P_Retain-Wall-Text	17038		Proposed retaining wall - descr. -Text
	MAIN_P_SIDECL-Brng-Text	17041		Side or Cross road centerline - bearings-Text
	MAIN_P_SIDECL-Cell	17042		Side or Cross road centerline - point symbols-Cell
	MAIN_P_SIDECL-Curve-Data-Text	17043		Side or Cross road centerline - curve label & data table-Text
	MAIN_P_SIDECL-Line	17044		Side or Cross road centerline - lines-Line
	MAIN_P_SIDECL-PC-PT-Sta-Ldr-Text	17045		Side or Cross road centerline - PC/PT stattion labels w/flags-Text
	MAIN_P_SIDECL-Tic-Sta-Text	17046		Side or Cross road centerline - tic marks and sta labels-Text
	MAIN_P_Sidewalk-Line	17047		Sidewalk - lines-Line
	MAIN_P_Sidewalk-Text	17048		Sidewalk - descr. -Text
	MAIN_P_Sound-Barrier-Wall-Line	17049		Proposed sound barrier wall - lines-Line
	MAIN_P_Sound-Barrier-Wall-Text	17050		Proposed sound barrier wall - descr. -Text
	MAIN_P_CONSTCL-Tic-Sta-Line	17060		Construction CL tic marks and sta labels-Line
	MAIN_P_CONSTCL-PC-PT-Sta-Ldr-Line	17062		Construction CL PC/PT station labels w/flags-Line
	MAIN_P_VA-Cardinal-Points-Sta-Ldr-Cell	17080		VA Cardinal Points Station Leader - text-Cell
	MAIN_P_VA-Cardinal-Points-Sta-Ldr-Line	17081		VA Cardinal Points Station Leader - text-Line
	MAIN_P_Transverse-Feature-Cell	17085		Main Proposed Transverse Feature-Cell

File Name	Level Name	Number		Description
	MAIN_P_Transverse-Feature-Line	17086		Main Proposed Transverse Feature-Line
	MAIN_P_Transverse-Feature-Text	17087		Main Proposed Transverse Feature-Text
	MAIN_P_CONSTCL-Curve-Data-Cell	17088		Main Proposed Construction CL - curve label & data table-Cell
	MAIN_P_CONSTCL-Curve-Data-Line	17089		Main Proposed Construction CL - curve label & data table-Line
	MAIN_P_Bridge-Cell	17090		Main Proposed bridge cell-Cell
	MAIN_P_Curb-Gutter-Cell	17091		Main Proposed curb & gutter cell-Cell
	MAIN_P_Driveway-Cell	17092		Main Driveway - lines-Line
	MAIN_P_Fence-Cell	17093		Main Proposed fence - cell-Cell
	MAIN_P_Guardrail-Cell	17094		Proposed guardrail - cell-Cell
	MAIN_P_Misc-Const-Feat-Cell	17095		Proposed misc. construction feature - cell-Cell
	MAIN_P_SHLDR-Cell	17096		Main Shoulder-Cell
	MAIN_P_SHLDR-Text	17097		Main Shoulder-Text
	MAIN_P_Sidewalk-Cell	17098		Sidewalk - line-Cell
	MAIN_P_Details-Rdwy-Dim-Cell	17100		Roadway dimensions-Cell
	MAIN_P_Details-Rdwy-Dim-Line	17101		Roadway dimensions-Line
	MAIN_P_Median-Side-Barrier-Cell	17102		Proposed median or side barrier - cell-Cell
	MAIN_P_Sound-Barrier-Wall-Cell	17103		Proposed sound barrier wall - cell-Cell
	MAIN_P_Retain-Wall-Cell	17104		Proposed retaining wall - cell-Cell
	MAIN_P_Appr-Slab-Cell	17105		Approach slab - cell-Cell
	MAIN_P_Overlay-Cell	17106		Main Proposed pavement overlay-Cell
	MAIN_P_Overlay-Line	17107		Main Proposed pavement overlay-Line
	MAIN_P_Overlay-Text	17108		Main Proposed pavement overlay-Text
	MAIN_P_Milling-Cell	17109		Main Proposed pavement milling-Cell
	MAIN_P_Milling-Line	17110		Main Proposed pavement milling-Line
	MAIN_P_Milling-Text	17111		Main Proposed pavement milling-Text
	MAIN_P_SIDECL-Tic-Sta-Line	17131		Side or Cross road centerline tic marks and sta labels-Line
	MAIN_P_SIDECL-PC-PT-Sta-Ldr-Line	17133		Side or Cross road centerline PC/PT station labels w/flags-Line
	MAIN_P_SIDECL-Curve-Data-Cell	17134		Side or Cross road centerline - curve label & data table-Cell
	MAIN_P_SIDECL-Curve-Data-Line	17135		Side or Cross road centerline - curve label & data table-Line
	MAIN_P_Details-Begin-End-Const-Limit-Const-Label-Cell	17139		Begin / End construction and limit of construction labels-Cell
	MAIN_P_Details-Begin-End-Const-Limit-Const-Label-Line	17140		Begin / End construction and limit of construction labels-Line
	MAIN_P_Details-RouteName-CL-Cell	17141		Route # / road names and centerline label (CL Cell)-Cell
	MAIN_P_Details-RouteName-CL-Line	17142		Route # / road names and centerline label (CL Cell)-Line

File Name	Level Name	Number	Description
	MAIN_P_Details-Super-Elev-Trans-Label-Cell	17143	Superelevation transition labels-Cell
	MAIN_P_Details-Super-Elev-Trans-Label-Line	17144	Superelevation transition labels-Line
	MAIN_P_Misc-Detail-Info-Cell	17146	Miscellaneous detail information-Cell
	MAIN_P_Misc-Detail-Info-Text	17147	Miscellaneous detail information-Text
DRNG	DRNG_P_Bridge-Culv-Line	6004	Bridge culvert lines-Line
	DRNG_P_Bridge-Culv-Text	6005	Bridge culvert flow arrows and descr.-Text
	DRNG_P_Cross-Drain-and-Culv-Line	6006	Cross drain and culvert Lines-Line
	DRNG_P_Cross-Drain-and-Culv-Text	6007	Cross drain and culvert flow arrows and descr.-Text
	DRNG_P_Detention-Pond-Line	6008	Detention pond lines-Line
	DRNG_P_Detention-Pond-Text	6011	Detention pond descr. -Text
	DRNG_P_Ditch-and-Channel-Line	6012	Ditch and channel lines with flow arrows-Line
	DRNG_P_Ditch-and-Channel-Text	6013	Ditch and channel text-Text
	DRNG_P_Misc-Text	6015	Miscellaneous text-Text
	DRNG_P_Perm-Ditch-Protect-Line	6016	Ditch protection - concr. paving-Line
	DRNG_P_Perm-Ditch-Protect-Text	6017	Permanent ditch protection descr. -Text
	DRNG_P_Perm-Riprap-Pattern	6018	Permanent riprap (pattern)-Line
	DRNG_P_Sediment-Basin-Line	6022	Sediment basin lines-Line
	DRNG_P_Sediment-Basin-Text	6025	Sediment basin descr. -Text
	DRNG_P_Storm-Drain-Pipe-Line	6026	Storm drain pipes (line)-Line
	DRNG_P_Storm-Drain-Pipe-Text	6027	Storm drain pipe flow arrows and descr.-Text
	DRNG_P_Storm-Drain-Struct	6028	Storm drain struct. (catch basin, junct. boxes,drop inlets, flared end sect. et
	DRNG_P_Storm-Drain-Struct-Text	6029	Storm drain structures number label-Text
	DRNG_P_Ditch-and-Channel-Cell	6032	Ditch and channel lines with flow arrows-Cell
REQD	REQD_P_DWESMT-Desc-Text	24002	Driveway easement description and leader line-Text
	REQD_P_DWESMT-Line	24003	Driveway easement lines-Line
	REQD_P_DWESMT-Pattern	24004	Driveway easement patterning-Line
	REQD_P_DWESMT-Sta-Offset-Flag	24006	Driveway easement station and offsets flag-Line
	REQD_P_Parcel-Owner-#-Text	24008	Property / Parcel owner number-Text
	REQD_P_Parcel-Owner-Text	24009	Property / Parcel owner name-Text
	REQD_P_PESMT-Desc-Text	24014	Permanent easement description and leader line-Text
	REQD_P_PESMT-Line	24015	Permanent easement lines-Line

File Name	Level Name	Number	Description
	REQD_P_PESMT-Pattern	24016	Permanent easement patterning-Line
	REQD_P_PESMT-Pnt#-Text	24017	Permanent easement point # text and leader line-Text
	REQD_P_PESMT-Sta-Offset-Flag	24018	Permanent easement station and offsets flag-Line
	REQD_P_REQD-RW-Cell	24020	Required R/W points/cell-Cell
	REQD_P_REQD-RW-Desc-Text	24021	Required R/W description and leader line-Text
	REQD_P_REQD-RW-Line	24022	Required R/W lines-Line
	REQD_P_REQD-RW-Ltd-Access	24023	Required limited access R/W lines and cells-Line
	REQD_P_REQD-RW-Sta-Offset-Flag	24025	Required R/W station and offsets flag-Line
	REQD_P_RWRM-RW-Cell	24026	Required R/W Marker-Cell
	REQD_P_RWRM-RW-Line	24027	Required R/W Marker-Line
	REQD_P_RWRM-RW-Marker	24028	Required R/W Marker-Cell
	REQD_P_RWRM-RW-Text	24029	Required R/W Marker-Text
	REQD_P_TESMT-Desc-Text	24032	Temporary easement description and leader line-Text
	REQD_P_TESMT-Line	24033	Temporary easement lines-Line
	REQD_P_TESMT-Pattern	24034	Temporary easement patterning-Line
	REQD_P_TESMT-Pnt#-Text	24035	Temporary easement point # text and leader line-Text
	REQD_P_TESMT-Sta-Offset-Flag	24036	Temporary easement station and offsets flag-Line
	REQD_P_TESMT-Pnt#-Line	24052	Temporary easement point # text and leader line-Line
SIGN	SIGN_P_OVHD_Sign-Structure-and-Strain-Pole	30000	Sign structure and proposed strain poles-Cell
SGNL	SGNL_P_Signal-Control-Cabinet	27002	Control Cabinet-Line
	SGNL_P_Signal-Mast-Arms	27006	Mast Arms-Line
	SGNL_P_Signal-Shared-Signal-and-Comm-Conduit	27008	Shared Signal & Comm. Conduits-Line
	SGNL_P_Signal-Shared-Signal-and-Comm-Pullbox	27009	Shared Signal & Comm. Pullboxes (TP 4 & 5)-Line
	SGNL_P_Signal-Signal-Pole	27014	Signal Poles-Cell
UTLE	UTLE_E_Elec-Cell	35030	Electrical cell-Cell
	UTLE_E_OVHD-TV-Line	35026	Television (Overhead) line-Line
	UTLE_E_Gas-Cell	35035	Gas cell-Cell
	UTLE_E_Petro-Cell	35055	Petroleum cell-Cell
	UTLE_E_San-Force-Main-Cell	35075	Sanitary Force Main cell-Cell
	UTLE_E_San-Swr-Cell	35080	Sanitary Sewer cell-Cell

File Name	Level Name	Number		Description
	UTLE_E_Steam-Cell	35100		Steam cell-Cell
	UTLE_E_Tele-Cell	35120		Telephone cell-Cell
	UTLE_E_Traf-Ctrl-Cell	35125		Traff Cont. cell-Cell
	UTLE_E_TV-Cell	35130		Television cell-Cell
	UTLE_E_Wat-Cell	35138		Water cell-Cell
	UTLE_E_UG-Wat-Line	35139		Water (Underground) line-Line
	UTLE_E_Wat-Non-Pot-Cell	35157		Non-potable water cell-Cell
	UTLE_E_Elec-Vault-Line	35286		Electrical Vault line-Line
	UTLE_E_UXX-Cell	35358		Exist. Utility Survey Defined cell-Cell
	UTLE_E_UXX-Line	35359		Exist. Utility Survey Defined line-Line
	UTLE_E_UUSTRPOL-Cell	35361		Exist. Utility Strain pole-Cell
	UTLE_E_UUSTRPOL-Line	35362		Exist. Utility Strain pole-Line
	UTLE_E_UUELBOX-Cell	35364		Exist. Utility Electrical box-Cell
	UTLE_E_UUELBOX-Line	35365		K80 Exist. Utility Electrical box-Line
	UTLE_E_UUOEL-Cell	35367		Exist. Utility Overhead electrical line-Cell
	UTLE_E_UUOTL-Cell	35370		Exist. Utility Overhead telephone line-Cell
	UTLE_E_UUPP-Cell	35373		K72 K76 Exist. Utility Power pole, center-Cell
	UTLE_E_UUPP-Line	35374		Exist. Utility Power pole, center-Line
	UTLE_E_UULP-Cell	35376		K73 K75 Exist. Utility Light pole, center-Cell
	UTLE_E_UULP-Line	35377		Exist. Utility Light pole, center-Line
	UTLE_E_UUTP-Cell	35379		Exist. Utility Telephone pole, center-Cell
	UTLE_E_UUTP-Line	35380		Exist. Utility Telephone pole, center-Line
	UTLE_E_UUTPD-Cell	35382		Exist. Utility Telephone pedestal, center-Cell
	UTLE_E_UUTPD-Line	35383		Exist. Utility Telephone pedestal, center-Line
	UTLE_E_UUGP-Cell	35385		Exist. Utility Guy pole, center-Cell
	UTLE_E_UUGP-Line	35386		Exist. Utility Guy pole, center-Line
	UTLE_E_UUPGA-Cell	35388		Exist. Utility Pole anchor-Cell
	UTLE_E_UUPGA-Line	35389		Exist. Utility Pole anchor-Line
	UTLE_E_UUYLE-Cell	35391		K71 Exist. Utility Yard light, electrical-Cell
	UTLE_E_UUYLE-Line	35392		Exist. Utility Yard light, electrical-Line
	UTLE_E_UUYLG-Cell	35394		Exist. Utility Yard light, gas-Cell
	UTLE_E_UUYLG-Line	35395		Exist. Utility Yard light, gas-Line
	UTLE_E_UUWM-Cell	35397		Exist. Utility Water meter, center-Cell

File Name	Level Name	Number		Description
	UTLE_E_UUWM-Line	35398		Exist. Utility Water meter, center-Line
	UTLE_E_UUWV-Cell	35400		Exist. Utility Water valve-Cell
	UTLE_E_UUWV-Line	35401		Exist. Utility Water valve-Line
	UTLE_E_UUFH-Cell	35403		K81 Exist. Utility Fire hydrant, center-Cell
	UTLE_E_UUFH-Line	35404		Exist. Utility Fire hydrant, center-Line
	UTLE_E_UUMHST-Cell	35406		K66 Exist. Utility Manhole storm sewer, top-Cell
	UTLE_E_UUMHST-Line	35407		Exist. Utility Manhole storm sewer, top-Line
	UTLE_E_UUMHSTF-Cell	35409		Exist. Utility Manhole storm sewer, F/L-Cell
	UTLE_E_UUMHSTF-Line	35410		Exist. Utility Manhole storm sewer, F/L-Line
	UTLE_E_UUMHT-Cell	35412		Exist. Utility Manhole, telephone, top, F/L-Cell
	UTLE_E_UUMHT-Line	35413		Exist. Utility Manhole, telephone, top, F/L-Line
	UTLE_E_UUMHT-Text	35414		Exist. Utility Manhole, telephone, top, F/L-Text
	UTLE_E_UUMHE-Cell	35415		Exist. Utility Manhole, electrical, top-Cell
	UTLE_E_UUMHE-Line	35416		Exist. Utility Manhole, electrical, top-Line
	UTLE_E_UUMHSS-Cell	35418		Exist. Utility Manhole, sanitary sewer, top-Cell
	UTLE_E_UUMHSS-Line	35419		Exist. Utility Manhole, sanitary sewer, top-Line
	UTLE_E_UUMHSSF-Cell	35421		Exist. Utility Manhole, sanitary sewer, F/L-Cell
	UTLE_E_UUMHSSF-Line	35422		Exist. Utility Manhole, sanitary sewer, F/L-Line
	UTLE_E_UUSSL-Cell	35424		Exist. Utility Sanitary sewer line, center-Cell
	UTLE_E_UUGM-Cell	35427		Exist. Utility Gas meter, center-Cell
	UTLE_E_UUGM-Line	35428		Exist. Utility Gas meter, center-Line
	UTLE_E_UUNGLM-Cell	35430		Exist. Utility Gas line marker-Cell
	UTLE_E_UUNGLM-Line	35431		Exist. Utility Gas line marker-Line
	UTLE_E_UUNGV-Cell	35433		K89 Exist. Utility Gas valve, center-Cell
	UTLE_E_UUNGV-Line	35434		Exist. Utility Gas valve, center-Line
	UTLE_E_UUNGVP-Cell	35436		Exist. Utility Sanitary vent pipe-Cell
	UTLE_E_UUNGVP-Line	35437		Exist. Utility Sanitary vent pipe-Line
	UTLE_E_UTRCL-Cell	35439		Exist. Utility R/R CL, exist. point symbol, # text, descr., elev.-Cell
	UTLE_E_UTRCL-Line	35440		Exist. Utility R/R CL, exist. line-Line
	UTLE_E_UTRCR-Cell	35442		Exist. Utility R/R, top of rail, exist. point symbol, # text, descr., elev.-Cell
	UTLE_E_UTRCR-Line	35443		Exist. Utility R/R, top of rail, exist. line-Line
	UTLE_E_UTRCR-Text	35444		Exist. Utility R/R, top of rail, exist. line descr. -Text
	UTLE_E_UTSATDSH-Cell	35445		K22 Exist. Utility Satellite dish, exist. point symbol, # text, descr., elev.-Cell

File Name	Level Name	Number		Description
	UTLE_E_UTSATDSH-Line	35446		Exist. Utility Satellite dish, exist. point cell-Line
	UTLE_E_UTSATDSH-Text	35447		Exist. Utility Satellite dish, exist. line descr. -Text
	UTLE_E_UTMPR-Cell	35448		Exist. Utility Mile post, r/r, exist. point symbol, # text, descr., elev.-Cell
	UTLE_E_UTMPR-Line	35449		Exist. Utility Mile post, r/r, exist. point cell-Line
	UTLE_E_UUTSB-Cell	35451		Exist. Utility traffic signal box, exist. point symbol, # text, descr., elev.-Cell
	UTLE_E_UUTSB-Line	35452		Exist. Utility traffic signal box, exist. line-Line
	UTLE_E_UUTSB-Text	35453		Exist. Utility traffic signal box, exist. line descr. -Text
	UTLE_E_UUPCL-Cell	35454		Exist. Utility ped. cross light, exist. point symbol, # text, descr., elev.-Cell
	UTLE_E_UUPCL-Line	35455		Exist. Utility ped. cross light, exist. line-Line
	UTLE_E_UUPCL-Text	35456		Exist. Utility ped. cross light, exist. line descr. -Text
	UTLE_E_UUFM-Cell	35457		Exist. Utility undgrnd fiber marker, exist. point symbol, # text, descr., elev.-C
LIMT	LIMT_P_CUT_Const-Limit-Cut-Cell	13000		Construction Limits cut cell - C-Cell
	LIMT_P_FILL_Const-Limit-Fill-Cell	13001		Construction Limits fill cell - F-Cell
	LIMT_P_STKCUT_Const-Limit-Cut-Line	13002		Construction Limits cut line-Line
	LIMT_P_STKFIL_Const-Limit-Fill-Line	13003		Construction Limits fill line-Line
PROP	PROP_E_BCOL-Line	22031		County line, line-Line
	PROP_E_BCOL-Text	22033		County line, line descr. -Text
	PROP_E_BCTL-Line	22035		City limit line, line-Line
	PROP_E_BCTL-Text	22037		City limit line, line descr. -Text
	PROP_E_BGMD-Line	22039		Georgia militia district, line-Line
	PROP_E_BGMD-Text	22041		Georgia militia district, line descr. -Text
	PROP_E_BLDL-Line	22043		Land district line, line-Line
	PROP_E_BLDL-Text	22045		Land district line, line descr. -Text
	PROP_E_BLLL-Line	22047		Land lot line, line-Line
	PROP_E_BLLL-Text	22049		Land lot line, line descr. -Text
	PROP_E_BMISC-Line	22051		Property boundary line, existing, line-Line
	PROP_E_BMISC-Text	22053		Property boundary line, existing, line descr. -Text
	PROP_E_BSL-Line	22055		State line, line-Line
	PROP_E_BSL-Text	22057		State line, line descr. -Text
	PROP_E_PAR-PL-Cell	22060		Property line-Cell
	PROP_E_PAR-PL-Line	22061		Property line line and PL cell-Line

File Name	Level Name	Number	Description
	PROP_E_PAR-PL-Text	22062	Property line line descr. -Text
	PROP_E_PCF-Cell	22063	Property corner found point symbol-Cell
	PROP_E_POEL-Line	22066	Easement line-Line
	PROP_E_POEL-Text	22068	Easement line descr. -Text
	PROP_E_PPC-Cell	22069	Property point computed point symbol-Cell
	PROP_E_PPOL-Cell	22071	Property point on line point symbol-Cell
	PROP_E_RWC-Cell	22073	Right of way computed point symbol-Cell
	PROP_E_RWE-Cell	22075	Right of way prescription point point symbol-Cell
	PROP_E_RWE-Line	22076	Existing Limited Access, R/W lines, and cells-Line
	PROP_E_RWM-Cell	22078	Right of way marker found point symbol-Cell
	PROP_E_RWRR-Line	22081	Right of way railroad line-Line
	PROP_E_RWRR-Text	22083	Right of way railroad line descr. -Text
	PROP_E_RWU-Line	22085	Right of way utility company line-Line
	PROP_E_RWU-Text	22087	Right of way utility company line descr. -Text
	PROP_E_PAROWN-Prop-Parcl-Cell	22088	Property / Parcel owner name-Cell
	PROP_E_PAROWN-Prop-Parcl-Line	22089	Property / Parcel owner name-Line
	PROP_E_PCF-Line	22090	Property corner found point symbol-Line
	PROP_E_PPC-Line	22091	Property point computed point symbol-Line
	PROP_E_PPOL-Line	22092	Property point on line point symbol-Line
	PROP_E_RWC-Line	22093	Right of way computed point symbol-Line
TOPO	TOPO_E_DADB-Line	32001	K167 Dam, toe line-Line
	TOPO_E_DCB-Cell	32003	K65 Single catch basin exist. point symbol, # text, descr., elev.-Cell
	TOPO_E_DCB-Line	32004	Single catch basin exist. point cell-Line
	TOPO_E_DCEF-Cell	32006	Culvert end, F/L point symbol, # text, descr., elev.-Cell
	TOPO_E_DCEF-Line	32007	Culvert end, F/L cell-Line
	TOPO_E_DCWE-Cell	32009	Culvert, wingwall end point symbol, # text, descr., elev.-Cell
	TOPO_E_DCWE-Line	32010	Culvert, wingwall end line/cell-Line
	TOPO_E_DDCB-Cell	32012	Double catch basin exist. point symbol, # text, descr., elev.-Cell
	TOPO_E_DDCB-Line	32013	Double catch basin exist. point cell-Line
	TOPO_E_DDI-Cell	32015	K68a Drop inlet, top, exist. point symbol, # text, descr., elev.-Cell
	TOPO_E_DDI-Line	32016	Drop inlet, top, exist. cell-Line
	TOPO_E_DDL-Line	32019	Drain lines, existing-Line

File Name	Level Name	Number		Description
	TOPO_E_DDT-Line	32022		K28 Dam, top line-Line
	TOPO_E_DEW-Line	32025		Edge of water, exist. line-Line
	TOPO_E_DEW-Text	32026		Edge of water, exist. line descr. (Elev., type, size, etc.)-Text
	TOPO_E_DHWE-Cell	32027		Head wall, end, exist. point symbol, # text, descr., elev.-Cell
	TOPO_E_DHWE-Line	32028		Head wall, end, exist. cell-Line
	TOPO_E_DHWM-Line	32031		High water mark, existing-Line
	TOPO_E_DHWM-Text	32032		High water mark, exist. line descr. (Elev., type, size, etc.)-Text
	TOPO_E_DJB-Cell	32033		Junction box, top, exist. point symbol, # text, descr., elev.-Cell
	TOPO_E_DJB-Line	32034		Junction box, top, exist. cell-Line
	TOPO_E_DMISC-Line	32037		Misc. drainage feature, exist. line-Line
	TOPO_E_DMISC-Text	32038		Misc. drainage feature, exist. line descr. (Elev., type, size, etc.)-Text
	TOPO_E_DPC-Line	32043		Drainage pipe, F/L, Concrete-Line
	TOPO_E_DPC-Text	32044		Drainage pipe, F/L, Concrete-Text
	TOPO_E_DPD-Cell	32045		Paved ditch, exist. point symbol, # text, descr., elev.-Cell
	TOPO_E_DPD-Line	32046		K63 Paved ditch, existing-Line
	TOPO_E_DPD-Text	32047		Paved ditch, exist. line descr. (Elev., type, size, etc.)-Text
	TOPO_E_DPM-Line	32049		Drainage pipe, F/L, Metal-Line
	TOPO_E_DPM-Text	32050		Drainage pipe, F/L, Metal-Text
	TOPO_E_DPP-Line	32052		Drainage pipe, F/L, Plastic-Line
	TOPO_E_DPP-Text	32053		Drainage pipe, F/L, Plastic-Text
	TOPO_E_DSB-Line	32055		Stream bank top, exist. line-Line
	TOPO_E_DSB-Text	32056		Stream bank top, exist. line descr. (Elev., type, size, etc.)-Text
	TOPO_E_DSC-Line	32058		Stream center F/L, exist. line-Line
	TOPO_E_DSC-Text	32059		Stream center F/L, exist. line descr. (Elev., type, size, etc.)-Text
	TOPO_E_DSE-Line	32061		Stream edge, exist. line-Line
	TOPO_E_DSE-Text	32062		Stream edge, exist. line descr. (Elev., type, size, etc.)-Text
	TOPO_E_DSPURDK-Line	32064		Spur dike, exist. line-Line
	TOPO_E_DSPURDK-Text	32065		Spur dike, exist. line descr. (Elev., type, size, etc.)-Text
	TOPO_E_DSTC-Line	32067		Septic tank, existing-Line
	TOPO_E_DSWE-Cell	32069		K54 Swamp edge, exist. point symbol, # text, descr., elev.-Cell
	TOPO_E_DSWE-Line	32070		Swamp edge, exist. line-Line
	TOPO_E_DSWE-Text	32071		Swamp edge, exist. line descr. (Elev., type, size, etc.)-Text
	TOPO_E_DWE-Line	32076		Top of water elev., exist. line-Line

File Name	Level Name	Number		Description
	TOPO_E_DWE-Text	32077		K59 Top of water elev., exist. line descr. (Elev., type, size, etc.)-Text
	TOPO_E_MDITCHFL-Line	32079		K43 Mapping ditch flow line, existing-Line
	TOPO_E_MDITCHFL-Text	32080		Mapping ditch flow line, exist. line descr. (Elev., type, size, etc.)-Text
	TOPO_E_SBNCHMK-Cell	32099		Bench mark, point symbol-Cell
	TOPO_E_SBNCHMK-Pnt#-Text	32100		Bench mark, point # text, descr., elev.-Text
	TOPO_E_SBNCHMK-Text	32101		Bench mark, point information-Text
	TOPO_E_SLCD-Cell	32109		Location survey control delta symbol-Cell
	TOPO_E_SLCD-Line	32110		Location survey control line-Line
	TOPO_E_SLCD-Line-Text	32111		Location survey control line descr. -Text
	TOPO_E_SLCM-Cell	32113		Location control monument, point symbol-Cell
	TOPO_E_SLCM-Line	32114		Location control monument-Line
	TOPO_E_SLCM-Text	32116		Location control monument, point information-Text
	TOPO_E_SNGSCM-Cell	32117		NGS control monument, point symbol-Cell
	TOPO_E_SNGSCM-Pnt#-Text	32118		NGS control monument, point # text, descr., elev.-Text
	TOPO_E_SNGSCM-Text	32119		NGS control monument, point information-Text
	TOPO_E_TAC-Line	32121		Curb, asphalt, exist. line-Line
	TOPO_E_TBAS-Line	32124		Bridge approach slab, edge, exist. line-Line
	TOPO_E_TBC-Line	32130		Brick column, existing-Line
	TOPO_E_TBC-Text	32131		Brick column, exist. line descr. (Elev., type, size, etc.)-Text
	TOPO_E_TBGL-Line	32136		Bridge gutter line, exist. line-Line
	TOPO_E_TBLD-Line	32139		K18b K18c Building corner, exist. line-Line
	TOPO_E_TBLD-Text	32140		Building corner, exist. line descr. -Text
	TOPO_E_TBLDRL-Line	32142		Building roof line corner, exist. line-Line
	TOPO_E_TBRDGCEN-Line	32145		Bridge end, center-Line
	TOPO_E_TBRDGCOR-Line	32148		K14 Bridge end, corner-Line
	TOPO_E_TCAN-Line	32151		Canopy, exist. line-Line
	TOPO_E_TCGF-Line	32163		K155 Curb & gutter, F/L, exist. line-Line
	TOPO_E_TCGT-Line	32166		K154 Curb & gutter, top, exist. line-Line
	TOPO_E_TCUL-Line	32175		Cultivation line, exist. line-Line
	TOPO_E_TDD-Line	32178		Dirt drive, edge, exist. line-Line
	TOPO_E_TEAD-Line	32184		Edge of asphalt drive, exist. line-Line
	TOPO_E_TEAD-Text	32185		Edge of asphalt drive, exist. line descr. -Text
	TOPO_E_TEAP-Line	32187		K5 Edge of asphalt pavement, exist. line-Line

File Name	Level Name	Number		Description
	TOPO_E_TEAP-Text	32188		K37 Edge of asphalt pavement, exist. line descr. -Text
	TOPO_E_TEAS-Line	32190		K6 Edge of asphalt shoulder, exist. line-Line
	TOPO_E_TECD-Line	32193		K36 Edge of concr. drive, exist. line-Line
	TOPO_E_TECD-Text	32194		Edge of concr. drive, exist. line descr. -Text
	TOPO_E_TECP-Line	32196		Edge of concr. pavement, exist. line-Line
	TOPO_E_TECP-Text	32197		Edge of concr. pavement, exist. line descr. -Text
	TOPO_E_TEDD-Line	32199		K9a Edge of dirt drive, existing-Line
	TOPO_E_TEDD-Text	32200		Edge of dirt drive, exist. line descr. (Elev., type, size, etc.)-Text
	TOPO_E_TEDR-Line	32202		K9 Edge of dirt road, exist. line-Line
	TOPO_E_TEDR-Text	32203		Edge of dirt road, exist. line descr. -Text
	TOPO_E_TEST-Line	32208		Edge of surf. treatment road, exist. line-Line
	TOPO_E_TFBW-Line	32211		Fence, barbed wire, exist. line-Line
	TOPO_E_TFCL-Line	32214		K30 Fence, chain link, exist. line-Line
	TOPO_E_TFE-Line	32217		Floor elevation, existing-Line
	TOPO_E_TFFW-Line	32220		Fence, field wire, exist. line-Line
	TOPO_E_TFFW-Text	32221		Fence, field wire, exist. line descr. -Text
	TOPO_E_TFP-Cell	32222		Flag pole, exist. point symbol, # text, descr., elev.-Cell
	TOPO_E_TFP-Line	32223		Flag pole, existing-Line
	TOPO_E_TFT-Cell	32225		Fuel tank, exist. point symbol, # text, descr., elev.-Cell
	TOPO_E_TFT-Line	32226		Fuel tank, existing-Line
	TOPO_E_TFW-Line	32229		Fence, wood, exist. line-Line
	TOPO_E_TG-Line	32232		Gate, existing-Line
	TOPO_E_TG-Text	32233		Gate, exist. line descr. (Elev., type, size, etc.)-Text
	TOPO_E_TGFV-Cell	32234		Gasoline filler valve, exist. point symbol, # text, descr., elev.-Cell
	TOPO_E_TGFV-Line	32235		Gasoline filler valve, exist. point cell-Line
	TOPO_E_TGMW-Cell	32237		Gasoline monitoring well, exist. point symbol, # text, descr., elev.-Cell
	TOPO_E_TGMW-Line	32238		Gasoline monitoring well, exist. point cell-Line
	TOPO_E_TGP-Cell	32240		Gasoline pump, exist. point symbol, # text, descr., elev.-Cell
	TOPO_E_TGP-Line	32241		Gasoline pump, exist. point cell-Line
	TOPO_E_TGPI-Cell	32243		Gasoline pump island, exist. point symbol, # text, descr., elev.-Cell
	TOPO_E_TGPI-Line	32244		Gasoline pump island, exist. line-Line
	TOPO_E_TGR-Cell	32246		Guard rail, exist. point symbol, # text, descr., elev.-Cell
	TOPO_E_TGR-Line	32247		K12 Guard rail, exist. line-Line

File Name	Level Name	Number		Description
	TOPO_E_TGRV-Cell	32249		Grave, exist. point symbol, # text, descr., elev.-Cell
	TOPO_E_TGRV-Line	32250		Grave, exist. line-Line
	TOPO_E_TGST-Cell	32252		Gasoline storage tank, end, exist. point symbol, # text, descr., elev.-Cell
	TOPO_E_TGST-Line	32253		Gasoline storage tank, end, exist. line-Line
	TOPO_E_TGVP-Cell	32255		Gasoline vent pipe, exist. point symbol, # text, descr., elev.-Cell
	TOPO_E_TGVP-Line	32256		Gasoline vent pipe, exist. point cell-Line
	TOPO_E_THC-Line	32259		Header curb, exist. line-Line
	TOPO_E_THCR-Cell	32261		House corner, exist. point symbol, # text, descr., elev.-Cell
	TOPO_E_THCR-Line	32262		House corner, exist. line-Line
	TOPO_E_THM-Cell	32264		Historical monument, exist. point symbol, # text, descr., elev.-Cell
	TOPO_E_THM-Line	32265		Historical monument, existing-Line
	TOPO_E_THRL-Line	32268		House roof line corner, exist. line-Line
	TOPO_E_TIRRLMT-Line	32271		Irrigation limit, exist. line-Line
	TOPO_E_TIRRPVTP-Line	32274		Irrigation pump turn. point ??, exist. point line/cell-Line
	TOPO_E_TKMP-Cell	32276		KM post, highway-Cell
	TOPO_E_TKMP-Line	32277		KM post, highway-Line
	TOPO_E_TMAR-Cell	32282		Marker miscellaneous, exist. point symbol, # text, descr., elev.-Cell
	TOPO_E_TMAR-Line	32283		Marker miscellaneous, exist. point cell-Line
	TOPO_E_TMHCR-Line	32286		K39a Mobile home corner, exist. line-Line
	TOPO_E_TMHRL-Line	32289		Mobile home roof line corner, exist. line-Line
	TOPO_E_TMISC-Pnt-Cell	32293		Topo, miscellaneous area, exist. point cell-Cell
	TOPO_E_TMPH-Cell	32295		K10 Mile post, highway, exist. point symbol, # text, descr., elev.-Cell
	TOPO_E_TMPH-Line	32296		Mile post, highway, exist. point cell-Line
	TOPO_E_TMPR-Cell	32298		Mile post, r/r, exist. point symbol, # text, descr., elev.-Cell
	TOPO_E_TMPR-Line	32299		Mile post, r/r, exist. point cell-Line
	TOPO_E_TRCR-Line	32308		Railroad, top of rail, exist. line-Line
	TOPO_E_TRCR-Text	32309		Railroad, top of rail, exist. line descr. -Text
	TOPO_E_TRCRE-Cell	32310		Map top of Railroad rail, exist. point symbol, # text, descr., elev.-Cell
	TOPO_E_TRCRE-Line	32311		K161 Map top of Railroad rail, existing-Line
	TOPO_E_TRCRE-Text	32312		Map top of railroad rail, exist. line descr. (Elev., type, size, etc.)-Text
	TOPO_E_TS-Line	32317		Steps, existing-Line
	TOPO_E_TSATDSH-Cell	32319		K22 Satellite dish, exist. point symbol, # text, descr., elev.-Cell
	TOPO_E_TSATDSH-Line	32320		Satellite dish, exist. point cell-Line

File Name	Level Name	Number		Description
	TOPO_E_TSATDSH-Text	32321		Satellite dish, exist. line descr. -Text
	TOPO_E_TSC-Cell	32322		K13 Sign, center-Cell
	TOPO_E_TSE-Cell	32325		Billboard Sign, end-Cell
	TOPO_E_TSE-Line	32326		K24a Billboard Sign, end-Line
	TOPO_E_TTRE-Cell	32331		K48 Tree, center, exist. point symbol, # text, descr., elev.-Cell
	TOPO_E_TTRE-Line	32332		Tree, center, exist. point cell-Line
	TOPO_E_TUD-Line	32335		Uncovered deck, existing-Line
	TOPO_E_TVF-Line	32338		Vinyl (PVC Fence), exist. - line-Line
	TOPO_E_TVG-Line	32341		V-gutter, exist. line-Line
	TOPO_E_TWELL-Cell	32343		Well, exist. point symbol, # text, descr., elev.-Cell
	TOPO_E_TWELL-Line	32344		Well, exist. point point cell-Line
	TOPO_E_TWF-Line	32347		Wall face, exist. line-Line
	TOPO_E_TWFB-Line	32350		K164 Wall face bottom-Line
	TOPO_E_TWFT-Line	32353		K163 Wall face top-Line
	TOPO_E_TWL-Line	32356		Woods line, exist. line-Line
	TOPO_E_UELBOX-Cell	32358		Electrical box-Cell
	TOPO_E_UELBOX-Line	32359		K80 Electrical box-Line
	TOPO_E_UFH-Cell	32361		K81 Fire hydrant, center-Cell
	TOPO_E_UFH-Line	32362		Fire hydrant, center-Line
	TOPO_E_UGM-Cell	32364		Gas meter, center-Cell
	TOPO_E_UGM-Line	32365		Gas meter, center-Line
	TOPO_E_UPGA-Cell	32367		Pole anchor-Cell
	TOPO_E_UPGA-Line	32368		Pole anchor-Line
	TOPO_E_UGP-Cell	32370		Guy pole, center-Cell
	TOPO_E_UGP-Line	32371		Guy pole, center-Line
	TOPO_E_ULP-Cell	32373		K73 K75 Light pole, center-Cell
	TOPO_E_ULP-Line	32374		Light pole, center-Line
	TOPO_E_UMHE-Cell	32376		Manhole, electrical, top-Cell
	TOPO_E_UMHE-Line	32377		Manhole, electrical, top-Line
	TOPO_E_UMHSS-Cell	32379		Manhole, sanitary sewer, top-Cell
	TOPO_E_UMHSS-Line	32380		Manhole, sanitary sewer, top-Line
	TOPO_E_UMHSSF-Cell	32382		Manhole, sanitary sewer, F/L-Cell
	TOPO_E_UMHSSF-Line	32383		Manhole, sanitary sewer, F/L-Line

File Name	Level Name	Number		Description
	TOPO_E_UMHST-Cell	32385		K66 Manhole storm sewer, top-Cell
	TOPO_E_UMHST-Line	32386		Manhole storm sewer, top-Line
	TOPO_E_UMHSTF-Cell	32388		Manhole storm sewer, F/L-Cell
	TOPO_E_UMHSTF-Line	32389		Manhole storm sewer, F/L-Line
	TOPO_E_UMHT-Cell	32391		Manhole, telephone, top, F/L-Cell
	TOPO_E_UMHT-Line	32392		Manhole, telephone, top, F/L-Line
	TOPO_E_UNGLM-Cell	32394		Gas line marker-Cell
	TOPO_E_UNGLM-Line	32395		Gas line marker-Line
	TOPO_E_UNGV-Cell	32397		K89 Gas valve, center-Cell
	TOPO_E_UNGV-Line	32398		Gas valve, center-Line
	TOPO_E_UNGVP-Cell	32400		Sanitary vent pipe-Cell
	TOPO_E_UNGVP-Line	32401		Sanitary vent pipe-Line
	TOPO_E_UOEL-Cell	32403		Overhead electrical line-Cell
	TOPO_E_UOEL-Line	32404		K70 Overhead electrical line-Line
	TOPO_E_UOTL-Cell	32406		Overhead telephone line-Cell
	TOPO_E_UOTL-Line	32407		Overhead telephone line-Line
	TOPO_E_UPP-Cell	32409		K72 K76 Power pole, center-Cell
	TOPO_E_UPP-Line	32410		Power pole, center-Line
	TOPO_E_USSL-Cell	32412		Sanitary sewer line, center-Cell
	TOPO_E_USSL-Line	32413		Sanitary sewer line, center-Line
	TOPO_E_UTP-Cell	32421		Telephone pole, center-Cell
	TOPO_E_UTP-Line	32422		Telephone pole, center-Line
	TOPO_E_UTPD-Cell	32424		Telephone pedestal, center-Cell
	TOPO_E_UTPD-Line	32425		Telephone pedestal, center-Line
	TOPO_E_UWM-Cell	32427		Water meter, center-Cell
	TOPO_E_UWM-Line	32428		Water meter, center-Line
	TOPO_E_UWV-Cell	32430		Water valve-Cell
	TOPO_E_UWV-Line	32431		Water valve-Line
	TOPO_E_UYLE-Cell	32433		K71 Yard light, electrical-Cell
	TOPO_E_UYLE-Line	32434		Yard light, electrical-Line
	TOPO_E_UYLG-Cell	32436		Yard light, gas-Cell
	TOPO_E_UYLG-Line	32437		Yard light, gas-Line
	TOPO_E_POOL-Line	32449		K41 Pool, exist. line-Line

File Name	Level Name	Number		Description
	TOPO_E_POOL-Text	32450		Pool, exist. line descr. -Text
	TOPO_E_FNDN-Line	32470		K19a Foundation, exist. line-Line
	TOPO_E_RUIN-Line	32473		K19b Ruins, exist. line-Line
	TOPO_E_TANK-Line	32485		K18a Tank, exist. line-Line
	TOPO_E_DTCH-Line	32488		Ditch-Line
	TOPO_E_DTCH-Text	32489		Ditch-Text
	TOPO_E_DTCH-Hidden-Line	32491		Hidden ditch-Line
	TOPO_E_DTCH-Hidden-Text	32492		Hidden ditch-Text
	TOPO_E_TWFE-Line	32494		K29 Wall fence-Line
	TOPO_E_TWFE-Text	32495		Wall fence-Text
	TOPO_E_GOLF-Line	32499		K39b Golf Course-Line
	TOPO_E_GOLF-Text	32500		Golf Course-Text
	TOPO_E_Basketball-Court-Cell	32501		Basketball Court-Cell
	TOPO_E_Flow-Arrow-Cell	32502		Flow Arrow-Cell
	TOPO_E_DEW-Hatch-Line	32507		Edge of water, exist. line-Line
	TOPO_E_BUILD-Line	32509		Building-Line
	TOPO_E_DITCH-Taper-Cell	32517		K53 Ditch Taper-Cell
	TOPO_E_TRAIL-Line	32525		Trail-Line
	TOPO_E_TRAIL-Text	32526		Trail-Text
	TOPO_E_Basketball-Court-Line	32532		Basketball Court-Line
	TOPO_E_Basketball-Court-Text	32533		Basketball Court-Text
	TOPO_E_TRCR-Sgnl-Cell	32539		Railroad, top of rail, exist. signal point symbol, # text, descr., elev.-Cell
	TOPO_E_TRCR-Sgnl-Line	32540		Railroad, top of rail, exist. signal line-Line
	TOPO_E_TRCR-Sgnl-Text	32541		Railroad, top of rail, exist. signal line descr. -Text
	TOPO_E_TRIVER-Cell	32548		River edge interior bound., exist. point symbol, # text, descr., elev.-Cell
	TOPO_E_TRIVER-Line	32549		K44 River edge interior bound., exist. line-Line
	TOPO_E_TRIVER-Text	32550		River edge interior bound., exist. line descr. -Text
	TOPO_E_TLAKE-Cell	32551		Lake interior bound., exist. point symbol, # text, descr., elev.-Cell
	TOPO_E_TLAKE-Line	32552		K45 Lake interior bound., exist. line-Line
	TOPO_E_TLAKE-Text	32553		Lake interior bound., exist. line descr. -Text
	TOPO_E_DHDS-Cell	32569		Hidden drain line, exist. point symbol, # text, descr., elev.-Cell
	TOPO_E_DHDS-Line	32570		K68b Hidden drain line, exist. line-Line
	TOPO_E_DHDS-Text	32571		Hidden drain line, exist. line descr. -Text

File Name	Level Name	Number	Description
	TOPO_E_DHWT-Cell	32608	Head wall, top, exist. point symbol, # text, descr., elev.-Cell
	TOPO_E_DHWT-Line	32609	Head wall, top, exist. cell-Line
	TOPO_E_DHWB-Cell	32611	Head wall, bottom, exist. point symbol, # text, descr., elev.-Cell
	TOPO_E_DHWB-Line	32612	Head wall, bottom, exist. cell-Line
ENVE	ENVE_E_Arch-Line	8000	Archaeological Resource, lines-Line
	ENVE_E_Arch-Pattern	8001	Archaeological Resource, patterning-Line
	ENVE_E_Arch-Shape	8002	Archaeological Resource, shapes for patterning-Line
	ENVE_E_Arch-Text	8003	Archaeological Resource, description & labels-Text
	ENVE_E_Cult-Rsc-Delin-Line	8004	Cultural Resource, lines & cells (delineations)-Line
	ENVE_E_Cult-Rsc-Pattern	8005	Cultural Resource, patterning-Line
	ENVE_E_Cult-Rsc-Shape	8006	Cultural Resource, shapes for patterning-Line
	ENVE_E_Cult-Rsc-Text	8007	Cultural Resource, description & labels-Text
	ENVE_E_Endgd-Spec-Line	8008	Endangered Species, lines & cells (delineations)-Line
	ENVE_E_Endgd-Spec-Pattern	8009	Endangered Species, patterning-Line
	ENVE_E_Endgd-Spec-Shape	8010	Endangered Species, shapes for patterning-Line
	ENVE_E_Endgd-Spec-Text	8011	Endangered Species, description & labels-Text
	ENVE_E_Env-Justice-Line	8012	Environmental Justice, lines-Line
	ENVE_E_Env-Justice-Pattern	8013	Environmental Justice, patterning-Line
	ENVE_E_Env-Justice-Shape	8014	Environmental Justice, shapes for patterning-Line
	ENVE_E_Env-Justice-Text	8015	Environmental Justice, description & labels-Text
	ENVE_E_ESA-Line	8016	ESA, lines-Line
	ENVE_E_ESA-Pattern	8017	ESA, patterning-Line
	ENVE_E_ESA-Shape	8018	ESA, shapes for patterning-Line
	ENVE_E_ESA-Text	8019	ESA, description & labels-Text
	ENVE_E_Haz-Mat-Delin-Line	8020	Hazardous Material, lines & cells (delineations)-Line
	ENVE_E_Haz-Mat-Pattern	8021	Hazardous Material, patterning-Line
	ENVE_E_Haz-Mat-Shape	8022	Hazardous Material, shapes for patterning-Line
	ENVE_E_Haz-Mat-Text	8023	Hazardous Material, description & labels-Text
	ENVE_E_Hist-Rsc-Line	8024	Historic Resource, lines-Line
	ENVE_E_Hist-Rsc-Pattern	8025	Historic Resource, patterning-Line
	ENVE_E_Hist-Rsc-Shape	8026	Historic Resource, shapes for patterning-Line
	ENVE_E_Hist-Rsc-Text	8027	Historic Resource, description & labels-Text

File Name	Level Name	Number	Description
	ENVE_E_Wetlnd-Bound-Line	8028	Wetland Boundary, lines-Line
	ENVE_E_Wetlnd-Pattern	8029	Wetlands, patterning-Line
	ENVE_E_Wetlnd-Shape	8030	Wetlands, shapes for patterning-Line
	ENVE_E_Wetlnd-Stream-Delin-Line	8031	Stream Delineation, lines-Line
	ENVE_E_Wetlnd-Stream-Text	8032	Wetland and Stream, description & labels-Text
	ENVE_E_ORNGFENCE-Line	8033	Orange Fence-Line
	ENVP_E_ORNGFENCE-Text	8036	Orange Fence-Text
ENVP	ENVP_P_Cultrl-Resc-Impact-Area-Line	9000	Cultural resource impact areas, lines-Line
	ENVP_P_Cultrl-Resc-Impact-Area-Pattern	9001	Cultural resource impact areas, patterning-Line
	ENVP_P_Cultrl-Resc-Impact-Area-Text	9002	Cultural resource impact areas, text_Text
	ENVP_P_Fldplain-Impact-Area-Line	9003	Floodplain impact areas, lines-Line
	ENVP_P_Fldplain-Impact-Area-Pattern	9004	Floodplain impact areas, patterning-Line
	ENVP_P_Fldplain-Impact-Area-Text	9005	Floodplain impact areas, text-Text
	ENVP_P_Hist-APE-Line	9006	History Area of Potential Effect (APE), lines-Line
	ENVP_P_Hist-APE-Pattern	9007	History Area of Potential Effect (APE), patterning-Line
	ENVP_P_Hist-APE-Text	9008	History Area of Potential Effect (APE), text-Text
	ENVP_P_Impacted-UST	9009	Impacted UST's-Line
	ENVP_P_Noise-Study-Impacted-Prop	9010	Noise study - impacted properties-Line
	ENVP_P_Noise-Study-Noise-Cont	9011	Noise study - noise contours-Line
	ENVP_P_Noise-Study-Proj-Noise-Lvls	9012	Noise study - projected noise levels-Line
	ENVP_P_Noise-Study-Readings	9013	Noise study - readings-Line
	ENVP_P_Noise-Study-Recept	9014	Noise study - receptors-Line
	ENVP_P_Relocations-Line	9015	Relocations, lines ("X" over buildings to be taken)-Line
	ENVP_P_Relocations-Text	9016	Relocations, text-Text
	ENVP_P_Socl-Resc-Impact-Area-Line	9017	Social resource impact areas, lines-Line
	ENVP_P_Socl-Resc-Impact-Area-Pattern	9018	Social resource impact areas, patterning-Line
	ENVP_P_Socl-Resc-Impact-Area-Text	9019	Social resource impact areas, text-Text
	ENVP_P_Viewshed-Vis-Impact	9020	Viewshed, Visual Impacts-Line
	ENVP_P_Wetlnd-Impact-Area-Line	9021	Wetland impact areas, lines-Line
	ENVP_P_Wetlnd-Impact-Area-Pattern	9022	Wetland impact areas, patterning-Line
	ENVP_P_Wetlnd-Impact-Area-Text	9023	Wetland impact areas, text-Text
	ENVP_P_Wetlnd-Mitigat-Site-Line	9024	Wetland Mitigation sites, lines-Line

File Name	Level Name	Number		Description
	ENVP_P_Wetlnd-Mitigat-Site-Pattern	9025		Wetland Mitigation sites, patterning-Line
	ENVP_P_Wetlnd-Mitigat-Site-Text	9026		Wetland Mitigation sites, text-Text
	ENVP_P_ORNGFENCE-Line	9027		Orange Fence-Line
	ENVP_P_ORNGFENCE-Text	9029		Orange Fence-Text

File Name	Level Name	Number	Description
2-5 (15) Main Profiles	SHT_B_15-Mainline-Profile	28014	Mainline Profile (sheet specific)
	PROF_E_Drainage-Cell	20000	Profile Exist. Drainage-Cell
	PROF_E_Drainage-Line	20001	Profile Exist. Drainage-Line
	PROF_E_Drainage-Text	20002	Profile Exist. Drainage-Text
	PROF_E_Ground-Line	20003	Profile Exist. Ground-Line
	PROF_E_Ground-Text	20004	Profile Exist. Ground-Text
	PROF_E_Substratum1-Line	20005	Profile Exist. Substratum 1 Line-Line
	PROF_E_Substratum2-Line	20006	Profile Exist. Substratum 2 Line-Line
	PROF_E_Substratum3-Line	20007	Profile Exist. Substratum 3 Line-Line
	PROF_E_Ground_Bogus-Line	20008	Profile Exist. Ground Bogus Line-Line
	PROF_E_Ground_Bogus-Text	20009	Profile Exist. Ground Bogus Text-Text
	PROF_E_Ground_Enhancement-Line	20010	Profile Exist. Ground Enhancement Line-Line
	PROF_E_Ground_Enhancement-Text	20011	Profile Exist. Ground Enhancement Text-Text
	PROF_E_DADB-Cell	20012	Profile Exist. Dam, toe point symbol, # text, descr., elev.-Cell
	PROF_E_DADB-Line	20013	K167 Profile Exist. Dam, toe line-Line
	PROF_E_DADB-Text	20014	Profile Exist. Dam, toe line descr. -Text
	PROF_E_DCB-Cell	20015	K65 Profile Exist. Single catch basin exist. point symbol, # text, descr., elev.-Cell
	PROF_E_DCB-Line	20016	Profile Exist. Single catch basin exist. point cell-Line
	PROF_E_DCB-Text	20017	Profile Exist. Single catch basin exist. descr. (Elev., type, size, etc.)-Text
	PROF_E_DCEF-Cell	20018	Profile Exist. Culvert end, F/L point symbol, # text, descr., elev.-Cell
	PROF_E_DCEF-Line	20019	Profile Exist. Culvert end, F/L cell-Line
	PROF_E_DCEF-Text	20020	Profile Exist. Culvert end, F/L line descr. (Elev., type, size, etc.)-Text
	PROF_E_DCWE-Cell	20021	Profile Exist. Culvert, wingwall end point symbol, # text, descr., elev.-Cell
	PROF_E_DCWE-Line	20022	Profile Exist. Culvert, wingwall end line/cell-Line
	PROF_E_DCWE-Text	20023	Profile Exist. Culvert, wingwall end line descr. (Elev., type, size, etc.)-Text
	PROF_E_DDCB-Cell	20024	Profile Exist. Double catch basin exist. point symbol, # text, descr., elev.-Cell
	PROF_E_DDCB-Line	20025	Profile Exist. Double catch basin exist. point cell-Line
	PROF_E_DDCB-Text	20026	Profile Exist. Double catch basin exist. descr. (Elev., type, size, etc.)-Text
	PROF_E_DDI-Cell	20027	K68a Profile Exist. Drop inlet, top, exist. point symbol, # text, descr., elev.-Cell
	PROF_E_DDI-Line	20028	Profile Exist. Drop inlet, top, exist. cell-Line
	PROF_E_DDI-Text	20029	Profile Exist. Drop inlet, top, exist. descr. (Elev., type, size, etc.)-Text
	PROF_E_DDL-Cell	20030	Profile Exist. Drain lines, exist. point symbol, # text, descr., elev.-Cell
	PROF_E_DDL-Line	20031	Profile Exist. Drain lines, existing-Line

File Name	Level Name	Number		Description
	PROF_E_DDL-Text	20032		Profile Exist. Drain lines, exist. line descr. (Elev., type, size, etc.)-Text
	PROF_E_DDT-Cell	20033		Profile Exist. Dam, top point symbol, # text, descr., elev.-Cell
	PROF_E_DDT-Line	20036		K28 Profile Exist. Dam, top line-Line
	PROF_E_DDT-Text	20037		Profile Exist. Dam, top line descr. -Text
	PROF_E_DEW-Cell	20038		Profile Exist. Edge of water, exist. point symbol, # text, descr., elev.-Cell
	PROF_E_DEW-Line	20039		Profile Exist. Edge of water, exist. line-Line
	PROF_E_DEW-Text	20040		Profile Exist. Edge of water, exist. line descr. (Elev., type, size, etc.)-Text
	PROF_E_DHWE-Cell	20041		Profile Exist. Head wall, end, exist. point symbol, # text, descr., elev.-Cell
	PROF_E_DHWE-Line	20042		Profile Exist. Head wall, end, exist. cell-Line
	PROF_E_DHWE-Text	20043		Profile Exist. Head wall, end, exist. line descr. (Elev., type, size, etc.)-Text
	PROF_E_DHWM-Cell	20044		Profile Exist. High water mark, exist. point symbol, # text, descr., elev.-Cell
	PROF_E_DHWM-Line	20045		Profile Exist. High water mark, existing-Line
	PROF_E_DHWM-Text	20046		Profile Exist. High water mark, exist. line descr. (Elev., type, size, etc.)-Text
	PROF_E_DJB-Cell	20047		Profile Exist. Junction box, top, exist. point symbol, # text, descr., elev.-Cell
	PROF_E_DJB-Line	20048		Profile Exist. Junction box, top, exist. cell-Line
	PROF_E_DJB-Text	20049		Profile Exist. Junction box, top, exist. line descr. (Elev., type, size, etc.)-Text
	PROF_E_DMISC-Cell	20050		Profile Exist. Misc. drainage feature, exist. point symbol, # text, descr., elev.-Cell
	PROF_E_DMISC-Line	20051		Profile Exist. Misc. drainage feature, exist. line-Line
	PROF_E_DMISC-Text	20052		Profile Exist. Misc. drainage feature, exist. line descr. (Elev., type, size, etc.)-Text
	PROF_E_DPC-Cell	20056		Profile Exist. Drainage pipe, F/L, Concrete-Cell
	PROF_E_DPC-Line	20057		Profile Exist. Drainage pipe, F/L, Concrete-Line
	PROF_E_DPC-Text	20058		Profile Exist. Drainage pipe, F/L, Concrete-Text
	PROF_E_DPD-Cell	20059		Profile Exist. Paved ditch, exist. point symbol, # text, descr., elev.-Cell
	PROF_E_DPD-Line	20060		K63 Profile Exist. Paved ditch, existing-Line
	PROF_E_DPD-Text	20061		Profile Exist. Paved ditch, exist. line descr. (Elev., type, size, etc.)-Text
	PROF_E_DPM-Cell	20062		Profile Exist. Drainage pipe, F/L, Metal-Cell
	PROF_E_DPM-Line	20063		Profile Exist. Drainage pipe, F/L, Metal-Line
	PROF_E_DPM-Text	20064		Profile Exist. Drainage pipe, F/L, Metal-Text
	PROF_E_DPP-Cell	20065		Profile Exist. Drainage pipe, F/L, Plastic-Cell
	PROF_E_DPP-Line	20066		Profile Exist. Drainage pipe, F/L, Plastic-Line
	PROF_E_DPP-Text	20067		Profile Exist. Drainage pipe, F/L, Plastic-Text
	PROF_E_DSB-Cell	20068		Profile Exist. Stream bank top, exist. point symbol, # text, descr., elev.-Cell
	PROF_E_DSB-Line	20069		Profile Exist. Stream bank top, exist. line-Line

File Name	Level Name	Number		Description
	PROF_E_DSB-Text	20070		Profile Exist. Stream bank top, exist. line descr. (Elev., type, size, etc.)-Text
	PROF_E_DSC-Cell	20071		Profile Exist. Stream center F/L, exist. point symbol, # text, descr., elev.-Cell
	PROF_E_DSC-Line	20072		Profile Exist. Stream center F/L, exist. line-Line
	PROF_E_DSC-Text	20073		Profile Exist. Stream center F/L, exist. line descr. (Elev., type, size, etc.)-Text
	PROF_E_DSE-Cell	20074		Profile Exist. Stream edge, exist. point symbol, # text, descr., elev.-Cell
	PROF_E_DSE-Line	20075		Profile Exist. Stream edge, exist. line-Line
	PROF_E_DSE-Text	20076		Profile Exist. Stream edge, exist. line descr. (Elev., type, size, etc.)-Text
	PROF_E_DSPURDK-Cell	20077		Profile Exist. Spur dike, exist. point symbol, # text, descr., elev.-Cell
	PROF_E_DSPURDK-Line	20078		Profile Exist. Spur dike, exist. line-Line
	PROF_E_DSPURDK-Text	20079		Profile Exist. Spur dike, exist. line descr. (Elev., type, size, etc.)-Text
	PROF_E_DSTC-Cell	20080		Profile Exist. Septic tank, exist. point symbol, # text, descr., elev.-Cell
	PROF_E_DSTC-Line	20081		Profile Exist. Septic tank, existing-Line
	PROF_E_DSTC-Text	20082		Profile Exist. Septic tank, exist. line descr. (Elev., type, size, etc.)-Text
	PROF_E_DSWE-Cell	20083		K54 Profile Exist. Swamp edge, exist. point symbol, # text, descr., elev.-Cell
	PROF_E_DSWE-Line	20084		Profile Exist. Swamp edge, exist. line-Line
	PROF_E_DSWE-Text	20085		Profile Exist. Swamp edge, exist. line descr. (Elev., type, size, etc.)-Text
	PROF_E_DWB-Cell	20086		Profile Exist. Wetland boundary-Cell
	PROF_E_DWB-Line	20087		Profile Exist. Wetland boundary-Line
	PROF_E_DWB-Text	20088		Profile Exist. Wetland boundary-Text
	PROF_E_DWE-Cell	20089		Profile Exist. Top of water elev., exist. point symbol, # text, descr., elev.-Cell
	PROF_E_DWE-Line	20090		Profile Exist. Top of water elev., exist. line-Line
	PROF_E_DWE-Text	20091		K59 Profile Exist. Top of water elev., exist. line descr. (Elev., type, size, etc.)-Text
	PROF_E_MDITCHFL-Cell	20092		Profile Exist. Mapping ditch flow line, exist. point symbol, # text, descr., elev.-Cell
	PROF_E_MDITCHFL-Line	20093		K43 Profile Exist. Mapping ditch flow line, existing-Line
	PROF_E_MDITCHFL-Text	20094		Profile Exist. Mapping ditch flow line, exist. line descr. (Elev., type, size, etc.)-Text
	PROF_E_MISC-Cell	20095		Profile Exist. Miscellaneous, exist. point symbol, # text, descr., elev.-Cell
	PROF_E_MISC-Line	20096		Profile Exist. Miscellaneous, existing-Line
	PROF_E_MISC-Text	20097		Profile Exist. Miscellaneous, exist. line descr. (Elev., type, size, etc.)-Text
	PROF_E_MPCKGRD-Cell	20104		Profile Exist. Map check ground-Cell
	PROF_E_MPCKGRD-Line	20105		Profile Exist. Map check ground-Line
	PROF_E_MPCKGRD-Text	20106		Profile Exist. Map check ground-Text
	PROF_E_MPCKPAV-Cell	20107		Profile Exist. Map check pavement-Cell
	PROF_E_MPCKPAV-Line	20108		Profile Exist. Map check pavement-Line

File Name	Level Name	Number		Description
	PROF_E_MPCKPAV-Text	20109		Profile Exist. Map check pavement-Text
	PROF_E_MSEWLINE-Cell	20110		Profile Exist. Map SEW line, exist. point symbol, # text, descr., elev.-Cell
	PROF_E_MSEWLINE-Line	20111		K157 Profile Exist. Map SEW line, existing-Line
	PROF_E_MSEWLINE-Text	20112		Profile Exist. Map SEW line, exist. line descr. (Elev., type, size, etc.)-Text
	PROF_E_SBNCHMK-Cell	20113		Profile Exist. Bench mark, point symbol-Cell
	PROF_E_SBNCHMK-Pnt#-Text	20114		Profile Exist. Bench mark, point # text, descr., elev.-Text
	PROF_E_SBNCHMK-Text	20115		Profile Exist. Bench mark, point information-Text
	PROF_E_SCCHK-Cell	20116		Profile Exist. Control re-shot for check-Cell
	PROF_E_SCCHK-Line	20117		Profile Exist. Control re-shot for check-Line
	PROF_E_SCCHK-Text	20118		Profile Exist. Control re-shot for check-Text
	PROF_E_SDCD-Cell	20119		Profile Exist. District survey control delta symbol-Cell
	PROF_E_SDCD-Line	20120		Profile Exist. District survey control line (lines plot under another feature code)-L
	PROF_E_SDCD-Line-Text	20121		Profile Exist. District survey control line descr. -Text
	PROF_E_SDCD-Pnt#-Text	20122		Profile Exist. District survey control point # text, descr., point elevation-Text
	PROF_E_SLCD-Cell	20123		Profile Exist. Location survey control delta symbol-Cell
	PROF_E_SLCD-Line	20124		Profile Exist. Location survey control line-Line
	PROF_E_SLCD-Line-Text	20125		Profile Exist. Location survey control line descr. -Text
	PROF_E_SLCD-Pnt#-Text	20126		Profile Exist. Location survey control point # text, descr., point elevation-Text
	PROF_E_SLCM-Cell	20127		Profile Exist. Location control monument, point symbol-Cell
	PROF_E_SLCM-Line	20128		Profile Exist. Location control monument-Line
	PROF_E_SLCM-Pnt#-Text	20129		Profile Exist. Location control monument, point # text, descr., elev.-Text
	PROF_E_SLCM-Text	20130		Profile Exist. Location control monument, point information-Text
	PROF_E_SNGSCM-Cell	20131		Profile Exist. NGS control monument, point symbol-Cell
	PROF_E_SNGSCM-Pnt#-Text	20132		Profile Exist. NGS control monument, point # text, descr., elev.-Text
	PROF_E_SNGSCM-Text	20133		Profile Exist. NGS control monument, point information-Text
	PROF_E_TAC-Cell	20134		Profile Exist. Curb, asphalt, exist. point symbol, # text, descr., elev.-Cell
	PROF_E_TAC-Line	20135		Profile Exist. Curb, asphalt, exist. line-Line
	PROF_E_TAC-Text	20136		Profile Exist. Curb, asphalt, exist. line descr. -Text
	PROF_E_TBAS-Cell	20137		Profile Exist. Bridge approach slab, edge, exist. point symbol, # text, descr., elev.-
	PROF_E_TBAS-Line	20138		Profile Exist. Bridge approach slab, edge, exist. line-Line
	PROF_E_TBAS-Text	20139		Profile Exist. Bridge approach slab, edge, exist. line descr. -Text
	PROF_E_TBCAP-Cell	20140		Profile Exist. Bridge cap, exist. point symbol, # text, descr., elev.-Cell
	PROF_E_TBCAP-Line	20141		Profile Exist. Bridge cap, exist. line-Line

File Name	Level Name	Number		Description
	PROF_E_TBCAP-Text	20142		Profile Exist. Bridge cap, exist. line descr. -Text
	PROF_E_TBC-Cell	20143		Profile Exist. Brick column, exist. point symbol, # text, descr., elev.-Cell
	PROF_E_TBC-Line	20144		Profile Exist. Brick column, existing-Line
	PROF_E_TBC-Text	20145		Profile Exist. Brick column, exist. line descr. (Elev., type, size, etc.)-Text
	PROF_E_TBCL-Cell	20146		Profile Exist. Bridge column (corner), exist. point symbol, # text, descr., elev.-Cell
	PROF_E_TBCL-Line	20147		Profile Exist. Bridge column (corner), exist. line/cell-Line
	PROF_E_TBCL-Text	20148		Profile Exist. Bridge column (corner), exist. line descr. -Text
	PROF_E_TBGL-Cell	20149		Profile Exist. Bridge gutter line, exist. point symbol, # text, descr., elev.-Cell
	PROF_E_TBGL-Line	20150		Profile Exist. Bridge gutter line, exist. line-Line
	PROF_E_TBGL-Text	20151		Profile Exist. Bridge gutter line, exist. line descr. -Text
	PROF_E_TBLD-Cell	20152		Profile Exist. Building corner, exist. point symbol, # text, descr., elev.-Cell
	PROF_E_TBLD-Line	20153		K18b K18c Profile Exist. Building corner, exist. line-Line
	PROF_E_TBLD-Text	20154		Profile Exist. Building corner, exist. line descr. -Text
	PROF_E_TBLDRL-Cell	20155		Profile Exist. Building roof line corner, exist. point symbol, # text, descr., elev.-Ce
	PROF_E_TBLDRL-Line	20156		Profile Exist. Building roof line corner, exist. line-Line
	PROF_E_TBLDRL-Text	20157		Profile Exist. Building roof line corner, exist. line descr. -Text
	PROF_E_TBRDGCEN-Cell	20158		Profile Exist. Bridge end, center-Cell
	PROF_E_TBRDGCEN-Line	20159		Profile Exist. Bridge end, center-Line
	PROF_E_TBRDGCEN-Text	20160		Profile Exist. Bridge end, center-Text
	PROF_E_TBRDGCOR-Cell	20161		Profile Exist. Bridge end, corner-Cell
	PROF_E_TBRDGCOR-Line	20162		K14 Profile Exist. Bridge end, corner-Line
	PROF_E_TBRDGCOR-Text	20163		Profile Exist. Bridge end, corner-Text
	PROF_E_TCAN-Cell	20164		Profile Exist. Canopy, exist. point symbol, # text, descr., elev.-Cell
	PROF_E_TCAN-Line	20165		Profile Exist. Canopy, exist. line-Line
	PROF_E_TCAN-Text	20166		Profile Exist. Canopy, exist. line descr. -Text
	PROF_E_TCBA-Cell	20167		Profile Exist. Constr. bound., active, exist. point symbol, # text, descr., elev.-Cell
	PROF_E_TCBA-Line	20168		K166 Profile Exist. Constr. bound., active, exist. line-Line
	PROF_E_TCBA-Text	20169		Profile Exist. Constr. bound., active, exist. line descr. -Text
	PROF_E_TCBF-Cell	20170		Profile Exist. Constr. bound., finished, exist. point symbol, # text, descr., elev.-Cel
	PROF_E_TCBF-Line	20171		Profile Exist. Constr. bound., finished, exist. line-Line
	PROF_E_TCBF-Text	20172		Profile Exist. Constr. bound., finished, exist. line descr. -Text
	PROF_E_TCEM-Cell	20173		Profile Exist. Cemetery boundary line-Cell
	PROF_E_TCEM-Line	20174		K27 Profile Exist. Cemetery boundary line-Line

File Name	Level Name	Number		Description
	PROF_E_TCEM-Text	20175		Profile Exist. Cemetery boundary line-Text
	PROF_E_TCGF-Cell	20176		Profile Exist. Curb & gutter, F/L, exist. point symbol, # text, descr., elev.-Cell
	PROF_E_TCGF-Line	20177		Profile Exist. Curb & gutter, F/L, exist. line-Line
	PROF_E_TCGT-Cell	20179		Profile Exist. Curb & gutter, top, exist. point symbol, # text, descr., elev.-Cell
	PROF_E_TCGT-Line	20180		K154 Profile Exist. Curb & gutter, top, exist. line-Line
	PROF_E_TCGT-Text	20181		Profile Exist. Curb & gutter, top, exist. line descr. -Text
	PROF_E_TCOLC-Cell	20182		Profile Exist. Bridge column (center), exist. point symbol, # text, descr., elev.-Cell
	PROF_E_TCOLC-Line	20183		Profile Exist. Bridge column (center), exist. line/cell-Line
	PROF_E_TCOLC-Text	20184		Profile Exist. Bridge column (center), exist. line descr. -Text
	PROF_E_TCOLE-Cell	20185		Profile Exist. Bridge column (edge), exist. point symbol, # text, descr., elev.-Cell
	PROF_E_TCOLE-Line	20186		Profile Exist. Bridge column (edge), exist. line/cell-Line
	PROF_E_TCOLE-Text	20187		Profile Exist. Bridge column (edge), exist. line descr. -Text
	PROF_E_TCUL-Cell	20188		Profile Exist. Cultivation line, exist. point symbol, # text, descr., elev.-Cell
	PROF_E_TCUL-Line	20189		Profile Exist. Cultivation line, exist. line-Line
	PROF_E_TCUL-Text	20190		Profile Exist. Cultivation line, exist. line descr. -Text
	PROF_E_TDR-Cell	20194		Profile Exist. Dirt road, C/L, exist. point symbol, # text, descr., elev.-Cell
	PROF_E_TDR-Line	20195		Profile Exist. Dirt road, C/L, exist. line-Line
	PROF_E_TDR-Text	20196		Profile Exist. Dirt road, C/L, exist. line descr. -Text
	PROF_E_TEAD-Cell	20197		Profile Exist. Edge of asphalt drive, exist. point symbol, # text, descr., elev.-Cell
	PROF_E_TEAD-Line	20198		Profile Exist. Edge of asphalt drive, exist. line-Line
	PROF_E_TEAD-Text	20199		Profile Exist. Edge of asphalt drive, exist. line descr. -Text
	PROF_E_TEAP-Cell	20200		Profile Exist. Edge of asphalt pavement, exist. point symbol, # text, descr., elev.-C
	PROF_E_TEAP-Line	20201		K5 Profile Exist. Edge of asphalt pavement, exist. line-Line
	PROF_E_TEAP-Text	20202		K37 Profile Exist. Edge of asphalt pavement, exist. line descr. -Text
	PROF_E_TEAS-Cell	20203		Profile Exist. Edge of asphalt shoulder, exist. point symbol, # text, descr., elev.-Ce
	PROF_E_TEAS-Line	20204		K6 Profile Exist. Edge of asphalt shoulder, exist. line-Line
	PROF_E_TEAS-Text	20205		Profile Exist. Edge of asphalt shoulder, exist. line descr. -Text
	PROF_E_TECD-Cell	20206		Profile Exist. Edge of concr. drive, exist. point symbol, # text, descr., elev.-Cell
	PROF_E_TECD-Line	20207		K36 Profile Exist. Edge of concr. drive, exist. line-Line
	PROF_E_TECD-Text	20208		Profile Exist. Edge of concr. drive, exist. line descr. -Text
	PROF_E_TECP-Cell	20209		Profile Exist. Edge of concr. pavement, exist. point symbol, # text, descr., elev.-Ce
	PROF_E_TECP-Line	20210		Profile Exist. Edge of concr. pavement, exist. line-Line
	PROF_E_TECP-Text	20211		Profile Exist. Edge of concr. pavement, exist. line descr. -Text

File Name	Level Name	Number		Description
	PROF_E_TEDD-Cell	20212		Profile Exist. Edge of dirt drive, exist. point symbol, # text, descr., elev.-Cell
	PROF_E_TEDD-Line	20213		K9a Profile Exist. Edge of dirt drive, existing-Line
	PROF_E_TEDD-Text	20214		Profile Exist. Edge of dirt drive, exist. line descr. (Elev., type, size, etc.)-Text
	PROF_E_TEDR-Cell	20215		Profile Exist. Edge of dirt road, exist. point symbol, # text, descr., elev.-Cell
	PROF_E_TEDR-Line	20216		K9 Profile Exist. Edge of dirt road, exist. line-Line
	PROF_E_TEDR-Text	20217		Profile Exist. Edge of dirt road, exist. line descr. -Text
	PROF_E_TENDROLL-Cell	20218		Profile Exist. Bridge, end roll, exist. point symbol, # text, descr., elev.-Cell
	PROF_E_TENDROLL-Line	20219		Profile Exist. Bridge, end roll, exist. line-Line
	PROF_E_TENDROLL-Text	20220		Profile Exist. Bridge, end roll, exist. line descr. -Text
	PROF_E_TEST-Cell	20221		Profile Exist. Edge of surf. treatment road, exist. point symbol, # text, descr., elev
	PROF_E_TEST-Line	20222		Profile Exist. Edge of surf. treatment road, exist. line-Line
	PROF_E_TEST-Text	20223		Profile Exist. Edge of surf. treatment road, exist. line descr. -Text
	PROF_E_TFBW-Cell	20224		Profile Exist. Fence, barbed wire, exist. point symbol, # text, descr., elev.-Cell
	PROF_E_TFBW-Line	20225		Profile Exist. Fence, barbed wire, exist. line-Line
	PROF_E_TFBW-Text	20226		Profile Exist. Fence, barbed wire, exist. line descr. -Text
	PROF_E_TFCL-Cell	20227		Profile Exist. Fence, chain link, exist. point symbol, # text, descr., elev.-Cell
	PROF_E_TFCL-Line	20228		K30 Profile Exist. Fence, chain link, exist. line-Line
	PROF_E_TFCL-Text	20229		Profile Exist. Fence, chain link, exist. line descr. -Text
	PROF_E_TFE-Cell	20230		Profile Exist. Floor elevation, exist. point symbol, # text, descr., elev.-Cell
	PROF_E_TFE-Line	20231		Profile Exist. Floor elevation, existing-Line
	PROF_E_TFE-Text	20232		Profile Exist. Floor elevation, exist. line descr. (Elev., type, size, etc.)-Text
	PROF_E_TFFW-Cell	20233		Profile Exist. Fence, field wire, exist. point symbol, # text, descr., elev.-Cell
	PROF_E_TFFW-Line	20234		Profile Exist. Fence, field wire, exist. line-Line
	PROF_E_TFFW-Text	20235		Profile Exist. Fence, field wire, exist. line descr. -Text
	PROF_E_TFP-Cell	20236		Profile Exist. Flag pole, exist. point symbol, # text, descr., elev.-Cell
	PROF_E_TFP-Line	20237		Profile Exist. Flag pole, existing-Line
	PROF_E_TFP-Text	20238		Profile Exist. Flag pole, exist. line descr. (Elev., type, size, etc.)-Text
	PROF_E_TFT-Cell	20239		Profile Exist. Fuel tank, exist. point symbol, # text, descr., elev.-Cell
	PROF_E_TFT-Line	20240		Profile Exist. Fuel tank, existing-Line
	PROF_E_TFT-Text	20241		Profile Exist. Fuel tank, exist. line descr. (Elev., type, size, etc.)-Text
	PROF_E_TFW-Cell	20242		Profile Exist. Fence, wood, exist. point symbol, # text, descr., elev.-Cell
	PROF_E_TFW-Line	20243		Profile Exist. Fence, wood, exist. line-Line
	PROF_E_TFW-Text	20244		Profile Exist. Fence, wood, exist. line descr. -Text

File Name	Level Name	Number		Description
	PROF_E_TG-Cell	20245		Profile Exist. Gate, exist. point symbol, # text, descr., elev.-Cell
	PROF_E_TG-Line	20246		Profile Exist. Gate, existing-Line
	PROF_E_TG-Text	20247		Profile Exist. Gate, exist. line descr. (Elev., type, size, etc.)-Text
	PROF_E_TGFV-Cell	20248		Profile Exist. Gasoline filler valve, exist. point symbol, # text, descr., elev.-Cell
	PROF_E_TGFV-Line	20249		Profile Exist. Gasoline filler valve, exist. point cell-Line
	PROF_E_TGFV-Text	20250		Profile Exist. Gasoline filler valve, exist. line descr. -Text
	PROF_E_TGMW-Cell	20251		Profile Exist. Gasoline monitoring well, exist. point symbol, # text, descr., elev.-Ce
	PROF_E_TGMW-Line	20252		Profile Exist. Gasoline monitoring well, exist. point cell-Line
	PROF_E_TGMW-Text	20253		Profile Exist. Gasoline monitoring well, exist. line descr. -Text
	PROF_E_TGP-Cell	20254		Profile Exist. Gasoline pump, exist. point symbol, # text, descr., elev.-Cell
	PROF_E_TGP-Line	20255		Profile Exist. Gasoline pump, exist. point cell-Line
	PROF_E_TGP-Text	20256		Profile Exist. Gasoline pump, exist. line descr. -Text
	PROF_E_TGPI-Cell	20257		Profile Exist. Gasoline pump island, exist. point symbol, # text, descr., elev.-Cell
	PROF_E_TGPI-Line	20258		Profile Exist. Gasoline pump island, exist. line-Line
	PROF_E_TGPI-Text	20259		Profile Exist. Gasoline pump island, exist. line descr. -Text
	PROF_E_TGR-Cell	20260		Profile Exist. Guard rail, exist. point symbol, # text, descr., elev.-Cell
	PROF_E_TGR-Line	20261		K12 Profile Exist. Guard rail, exist. line-Line
	PROF_E_TGR-Text	20262		Profile Exist. Guard rail, exist. line descr. -Text
	PROF_E_TGRV-Cell	20263		Profile Exist. Grave, exist. point symbol, # text, descr., elev.-Cell
	PROF_E_TGRV-Line	20264		Profile Exist. Grave, exist. line-Line
	PROF_E_TGRV-Text	20265		Profile Exist. Grave, exist. line descr. -Text
	PROF_E_TGST-Cell	20266		Profile Exist. Gasoline storage tank, end, exist. point symbol, # text, descr., elev.-
	PROF_E_TGST-Line	20267		Profile Exist. Gasoline storage tank, end, exist. line-Line
	PROF_E_TGST-Text	20268		Profile Exist. Gasoline storage tank, end, exist. line descr. -Text
	PROF_E_TGVP-Cell	20269		Profile Exist. Gasoline vent pipe, exist. point symbol, # text, descr., elev.-Cell
	PROF_E_TGVP-Line	20270		Profile Exist. Gasoline vent pipe, exist. point cell-Line
	PROF_E_TGVP-Text	20271		Profile Exist. Gasoline vent pipe, exist. line descr. -Text
	PROF_E_THC-Cell	20272		Profile Exist. Header curb, exist. point symbol, # text, descr., elev.-Cell
	PROF_E_THC-Line	20273		Profile Exist. Header curb, exist. line-Line
	PROF_E_THC-Text	20274		Profile Exist. Header curb, exist. line descr. -Text
	PROF_E_THCR-Cell	20275		Profile Exist. House corner, exist. point symbol, # text, descr., elev.-Cell
	PROF_E_THCR-Line	20276		Profile Exist. House corner, exist. line-Line
	PROF_E_THCR-Text	20277		Profile Exist. House corner, exist. line descr. -Text

File Name	Level Name	Number		Description
	PROF_E_THM-Cell	20278		Profile Exist. Historical monument, exist. point symbol, # text, descr., elev.-Cell
	PROF_E_THM-Line	20279		Profile Exist. Historical monument, existing-Line
	PROF_E_THM-Text	20280		Profile Exist. Historical monument, exist. line descr. (Elev., type, size, etc.)-Text
	PROF_E_THRL-Cell	20281		Profile Exist. House roof line corner, exist. point symbol, # text, descr., elev.-Cell
	PROF_E_THRL-Line	20282		Profile Exist. House roof line corner, exist. line-Line
	PROF_E_THRL-Text	20283		Profile Exist. House roof line corner, exist. line descr. -Text
	PROF_E_TIRRLMT-Cell	20284		Profile Exist. Irrigation limit, exist. point symbol, # text, descr., elev.-Cell
	PROF_E_TIRRLMT-Line	20285		Profile Exist. Irrigation limit, exist. line-Line
	PROF_E_TIRRLMT-Text	20286		Profile Exist. Irrigation limit, exist. line descr. -Text
	PROF_E_TIRRPVTP-Cell	20287		Profile Exist. Irrigation pump turn. point ??, exist. point symbol, # text, descr., ele
	PROF_E_TIRRPVTP-Line	20288		Profile Exist. Irrigation pump turn. point ??, exist. point line/cell-Line
	PROF_E_TIRRPVTP-Text	20289		Profile Exist. Irrigation pump turn. point ??, exist. line descr. -Text
	PROF_E_TKMP-Cell	20290		Profile Exist. KM post, highway-Cell
	PROF_E_TKMP-Line	20291		Profile Exist. KM post, highway-Line
	PROF_E_TKMP-Text	20292		Profile Exist. KM post, highway-Text
	PROF_E_TLIML-Cell	20293		Profile Exist. Limit line, exist. point symbol, # text, descr., elev.-Cell
	PROF_E_TLIML-Line	20294		K39a Profile Exist. Limit line, exist. line-Line
	PROF_E_TLIML-Text	20295		Profile Exist. Limit line, exist. line descr. -Text
	PROF_E_TMAR-Cell	20296		Profile Exist. Marker miscellaneous, exist. point symbol, # text, descr., elev.-Cell
	PROF_E_TMAR-Line	20297		Profile Exist. Marker miscellaneous, exist. point cell-Line
	PROF_E_TMAR-Text	20298		Profile Exist. Marker miscellaneous, exist. line descr. -Text
	PROF_E_TMHCR-Cell	20299		Profile Exist. Mobile home corner, exist. point symbol, # text, descr., elev.-Cell
	PROF_E_TMHCR-Line	20300		Profile Exist. Mobile home corner, exist. line-Line
	PROF_E_TMHCR-Text	20301		Profile Exist. Mobile home corner, exist. line descr. -Text
	PROF_E_TMHRL-Cell	20302		Profile Exist. Mobile home roof line corner, exist. point symbol, # text, descr., ele
	PROF_E_TMHRL-Text	20304		Profile Exist. Mobile home roof line corner, exist. line descr. -Text
	PROF_E_TMISC-Cell	20305		Profile Exist. Topo, miscellaneous area, exist. point symbol, # text, descr., elev.-C
	PROF_E_TMISC-Line	20306		Profile Exist. Topo, miscellaneous area, exist. line-Line
	PROF_E_TMISC-Pnt-Cell	20307		Profile Exist. Topo, miscellaneous area, exist. point cell-Cell
	PROF_E_TMISC-Text	20308		Profile Exist. Topo, miscellaneous area, exist. line descr. -Text
	PROF_E_TMPH-Cell	20309		K10 Profile Exist. Mile post, highway, exist. point symbol, # text, descr., elev.-Cell
	PROF_E_TMPH-Line	20310		Profile Exist. Mile post, highway, exist. point cell-Line
	PROF_E_TMPH-Text	20311		Profile Exist. Mile post, highway, exist. line descr. -Text

File Name	Level Name	Number		Description
	PROF_E_TMPR-Cell	20312		Profile Exist. Mile post, r/r, exist. point symbol, # text, descr., elev.-Cell
	PROF_E_TMPR-Line	20313		Profile Exist. Mile post, r/r, exist. point cell-Line
	PROF_E_TMPR-Text	20314		Profile Exist. Mile post, r/r, exist. line descr. -Text
	PROF_E_TPBL-Cell	20315		Profile Exist. Terrain point on break line, exist. point symbol, # text, descr., elev.-
	PROF_E_TPBL-Line	20316		K165 Profile Exist. Terrain point on break line, exist. line-Line
	PROF_E_TPBL-Text	20317		Profile Exist. Terrain point on break line, exist. line descr. -Text
	PROF_E_TRCL-Cell	20318		Profile Exist. Railroad CL, exist. point symbol, # text, descr., elev.-Cell
	PROF_E_TRCL-Line	20319		Profile Exist. Railroad CL, exist. line-Line
	PROF_E_TRCL-Text	20320		Profile Exist. Railroad CL, exist. line descr. -Text
	PROF_E_TRCR-Cell	20321		Profile Exist. Railroad, top of rail, exist. point symbol, # text, descr., elev.-Cell
	PROF_E_TRCR-Line	20322		Profile Exist. Railroad, top of rail, exist. line-Line
	PROF_E_TRCR-Text	20323		Profile Exist. Railroad, top of rail, exist. line descr. -Text
	PROF_E_TRCRE-Cell	20324		Profile Exist. Map top of Railroad rail, exist. point symbol, # text, descr., elev.-Cel
	PROF_E_TRCRE-Line	20325		K161 Profile Exist. Map top of Railroad rail, existing-Line
	PROF_E_TRCRE-Text	20326		Profile Exist. Map top of railroad rail, exist. line descr. (Elev., type, size, etc.)-Text
	PROF_E_TRP-Cell	20327		K158 Profile Exist. Random terrain point, exist. point symbol, # text, descr., elev.-
	PROF_E_TRP-Line	20328		Profile Exist. Random terrain point, exist. line-Line
	PROF_E_TRP-Text	20329		Profile Exist. Random terrain point, exist. line descr. -Text
	PROF_E_TS-Cell	20330		Profile Exist. Steps, exist. point symbol, # text, descr., elev.-Cell
	PROF_E_TS-Line	20331		Profile Exist. Steps, existing-Line
	PROF_E_TS-Text	20332		Profile Exist. Steps, exist. line descr. (Elev., type, size, etc.)-Text
	PROF_E_TSATDSH-Cell	20333		K22 Profile Exist. Satellite dish, exist. point symbol, # text, descr., elev.-Cell
	PROF_E_TSATDSH-Line	20334		Profile Exist. Satellite dish, exist. point cell-Line
	PROF_E_TSATDSH-Text	20335		Profile Exist. Satellite dish, exist. line descr. -Text
	PROF_E_TSC-Cell	20336		K13 Profile Exist. Sign, center-Cell
	PROF_E_TSC-Line	20337		Profile Exist. Sign, center-Line
	PROF_E_TSC-Text	20338		Profile Exist. Sign, center-Text
	PROF_E_TSE-Cell	20339		Profile Exist. Sign, end-Cell
	PROF_E_TSE-Line	20340		K24a K24c K28b K40 Profile Exist. Sign, end-Line
	PROF_E_TSE-Text	20341		Profile Exist. Sign, end-Text
	PROF_E_TSW-Cell	20342		Profile Exist. Sidewalk, edge, exist. point symbol, # text, descr., elev.-Cell
	PROF_E_TSW-Line	20343		K17 Profile Exist. Sidewalk, edge, exist. line-Line
	PROF_E_TSW-Text	20344		Profile Exist. Sidewalk, edge, exist. line descr. -Text

File Name	Level Name	Number		Description
	PROF_E_TTRE-Cell	20345		K48 Profile Exist. Tree, center, exist. point symbol, # text, descr., elev.-Cell
	PROF_E_TTRE-Line	20346		K47 Profile Exist. Tree, center, exist. point cell-Line
	PROF_E_TTRE-Text	20347		Profile Exist. Tree, center, exist. line descr. -Text
	PROF_E_TUD-Cell	20348		Profile Exist. Uncovered deck, exist. point symbol, # text, descr., elev.-Cell
	PROF_E_TUD-Line	20349		Profile Exist. Uncovered deck, existing-Line
	PROF_E_TUD-Text	20350		Profile Exist. Uncovered deck, exist. line descr. (Elev., type, size, etc.)-Text
	PROF_E_TVF-Cell	20351		Profile Exist. Vinyl(PVC Fence), exist. point symbol, # text, descr., elev.-Cell
	PROF_E_TVF-Line	20352		Profile Exist. Vinyl(PVC Fence), existing-Line
	PROF_E_TVF-Text	20353		Profile Exist. Vinyl(PVC Fence), exist. line descr. (Elev., type, size, etc.-Text
	PROF_E_TVG-Cell	20354		Profile Exist. V-gutter, exist. point symbol, # text, descr., elev.-Cell
	PROF_E_TVG-Line	20355		Profile Exist. V-gutter, exist. line-Line
	PROF_E_TVG-Text	20356		Profile Exist. V-gutter, exist. line descr. -Text
	PROF_E_TWELL-Cell	20357		Profile Exist. Well, exist. point symbol, # text, descr., elev.-Cell
	PROF_E_TWELL-Line	20358		Profile Exist. Well, exist. point point cell-Line
	PROF_E_TWELL-Text	20359		Profile Exist. Well, exist. line descr. -Text
	PROF_E_TWF-Cell	20360		Profile Exist. Wall face, exist. point symbol, # text, descr., elev.-Cell
	PROF_E_TWF-Line	20361		Profile Exist. Wall face, exist. line-Line
	PROF_E_TWF-Text	20362		Profile Exist. Wall face, exist. line descr. -Text
	PROF_E_TWFB-Cell	20363		Profile Exist. Wall face bottom-Cell
	PROF_E_TWFB-Line	20364		K164 Profile Exist. Wall face bottom-Line
	PROF_E_TWFB-Text	20365		Profile Exist. Wall face bottom-Text
	PROF_E_TWFT-Cell	20366		Profile Exist. Wall face top-Cell
	PROF_E_TWFT-Line	20367		K163 Profile Exist. Wall face top-Line
	PROF_E_TWFT-Text	20368		Profile Exist. Wall face top-Text
	PROF_E_TWL-Cell	20369		Profile Exist. Woods line, exist. point symbol, # text, descr., elev.-Cell
	PROF_E_TWL-Line	20370		Profile Exist. Woods line, exist. line-Line
	PROF_E_TWL-Text	20371		Profile Exist. Woods line, exist. line descr. -Text
	PROF_E_UELBOX-Cell	20372		Profile Exist. Electrical box-Cell
	PROF_E_UELBOX-Line	20373		K80 Profile Exist. Electrical box-Line
	PROF_E_UELBOX-Text	20374		Profile Exist. Electrical box-Text
	PROF_E_UFH-Cell	20375		K81 Profile Exist. Fire hydrant, center-Cell
	PROF_E_UFH-Line	20376		Profile Exist. Fire hydrant, center-Line
	PROF_E_UFH-Text	20377		Profile Exist. Fire hydrant, center-Text

File Name	Level Name	Number		Description
	PROF_E_UGM-Cell	20378		Profile Exist. Gas meter, center-Cell
	PROF_E_UGM-Line	20379		Profile Exist. Gas meter, center-Line
	PROF_E_UGM-Text	20380		Profile Exist. Gas meter, center-Text
	PROF_E_UPGA-Cell	20381		Profile Exist. Pole anchor-Cell
	PROF_E_UPGA-Line	20382		Profile Exist. Pole anchor-Line
	PROF_E_UPGA-Text	20383		Profile Exist. Pole anchor-Text
	PROF_E_UGP-Cell	20384		Profile Exist. Guy pole, center-Cell
	PROF_E_UGP-Line	20385		Profile Exist. Guy pole, center-Line
	PROF_E_UGP-Text	20386		Profile Exist. Guy pole, center-Text
	PROF_E_ULP-Cell	20387		K73 K75 Profile Exist. Light pole, center-Cell
	PROF_E_ULP-Line	20388		Profile Exist. Light pole, center-Line
	PROF_E_ULP-Text	20389		Profile Exist. Light pole, center-Text
	PROF_E_UMHE-Cell	20390		Profile Exist. Manhole, electrical, top-Cell
	PROF_E_UMHE-Line	20391		Profile Exist. Manhole, electrical, top-Line
	PROF_E_UMHE-Text	20392		Profile Exist. Manhole, electrical, top-Text
	PROF_E_UMHSS-Cell	20393		Profile Exist. Manhole, sanitary sewer, top-Cell
	PROF_E_UMHSS-Line	20394		Profile Exist. Manhole, sanitary sewer, top-Line
	PROF_E_UMHSS-Text	20395		Profile Exist. Manhole, sanitary sewer, top-Text
	PROF_E_UMHSSF-Cell	20396		Profile Exist. Manhole, sanitary sewer, F/L-Cell
	PROF_E_UMHSSF-Line	20397		Profile Exist. Manhole, sanitary sewer, F/L-Line
	PROF_E_UMHSSF-Text	20398		Profile Exist. Manhole, sanitary sewer, F/L-Text
	PROF_E_UMHST-Cell	20399		K66 Profile Exist. Manhole storm sewer, top-Cell
	PROF_E_UMHST-Line	20400		Profile Exist. Manhole storm sewer, top-Line
	PROF_E_UMHST-Text	20401		Profile Exist. Manhole storm sewer, top-Text
	PROF_E_UMHSTF-Cell	20402		Profile Exist. Manhole storm sewer, F/L-Cell
	PROF_E_UMHSTF-Line	20403		Profile Exist. Manhole storm sewer, F/L-Line
	PROF_E_UMHSTF-Text	20404		Profile Exist. Manhole storm sewer, F/L-Text
	PROF_E_UMHT-Cell	20405		Profile Exist. Manhole, telephone, top, F/L-Cell
	PROF_E_UMHT-Line	20406		Profile Exist. Manhole, telephone, top, F/L-Line
	PROF_E_UMHT-Text	20407		Profile Exist. Manhole, telephone, top, F/L-Text
	PROF_E_UNGLM-Cell	20408		Profile Exist. Gas line marker-Cell
	PROF_E_UNGLM-Line	20409		Profile Exist. Gas line marker-Line
	PROF_E_UNGLM-Text	20410		Profile Exist. Gas line marker-Text

File Name	Level Name	Number		Description
	PROF_E_UNGV-Cell	20411		K89 Profile Exist. Gas valve, center-Cell
	PROF_E_UNGV-Line	20412		Profile Exist. Gas valve, center-Line
	PROF_E_UNGV-Text	20413		Profile Exist. Gas valve, center-Text
	PROF_E_UNGVP-Cell	20414		Profile Exist. Sanitary vent pipe-Cell
	PROF_E_UNGVP-Line	20415		Profile Exist. Sanitary vent pipe-Line
	PROF_E_UNGVP-Text	20416		Profile Exist. Sanitary vent pipe-Text
	PROF_E_UOEL-Cell	20417		Profile Exist. Overhead electrical line-Cell
	PROF_E_UOEL-Line	20418		K70 Profile Exist. Overhead electrical line-Line
	PROF_E_UOEL-Text	20419		Profile Exist. Overhead electrical line-Lext
	PROF_E_UOTL-Cell	20420		Profile Exist. Overhead telephone line-Cell
	PROF_E_UOTL-Line	20421		Profile Exist. Overhead telephone line-Line
	PROF_E_UOTL-Text	20422		Profile Exist. Overhead telephone line-Text
	PROF_E_UPP-Cell	20423		K72 K76 Profile Exist. Power pole, center-Cell
	PROF_E_UPP-Line	20424		Profile Exist. Power pole, center-Line
	PROF_E_UPP-Text	20425		Profile Exist. Power pole, center-Text
	PROF_E_USSL-Cell	20426		Profile Exist. Sanitary sewer line, center-Cell
	PROF_E_USSL-Line	20427		Profile Exist. Sanitary sewer line, center-Line
	PROF_E_USSL-Text	20428		Profile Exist. Sanitary sewer line, center-Text
	PROF_E_USTRPOL-Cell	20429		Profile Exist. Strain pole-Cell
	PROF_E_USTRPOL-Line	20430		Profile Exist. Strain pole-Line
	PROF_E_USTRPOL-Text	20431		Profile Exist. Strain pole-Text
	PROF_E_UTCM-Cell	20432		Profile Exist. Utility cable marker - Point Symbol-Cell
	PROF_E_UTCM-Line	20433		Profile Exist. Utility cable marker-Line
	PROF_E_UTCM-Text	20434		Profile Exist. Utility cable marker-Text
	PROF_E_UTP-Cell	20435		Profile Exist. Telephone pole, center-Cell
	PROF_E_UTP-Line	20436		Profile Exist. Telephone pole, center-Line
	PROF_E_UTP-Text	20437		Profile Exist. Telephone pole, center-Text
	PROF_E_UTPD-Cell	20438		Profile Exist. Telephone pedestal, center-Cell
	PROF_E_UTPD-Line	20439		Profile Exist. Telephone pedestal, center-Line
	PROF_E_UTPD-Text	20440		Profile Exist. Telephone pedestal, center-Text
	PROF_E_UWM-Cell	20441		Profile Exist. Water meter, center-Cell
	PROF_E_UWM-Line	20442		Profile Exist. Water meter, center-Line
	PROF_E_UWM-Text	20443		Profile Exist. Water meter, center-Text

File Name	Level Name	Number		Description
	PROF_E_UWV-Cell	20444		Profile Exist. Water valve-Cell
	PROF_E_UWV-Line	20445		Profile Exist. Water valve-Line
	PROF_E_UWV-Text	20446		Profile Exist. Water valve-Text
	PROF_E_UYLE-Cell	20447		K71 Profile Exist. Yard light, electrical-Cell
	PROF_E_UYLE-Line	20448		Profile Exist. Yard light, electrical-Line
	PROF_E_UYLE-Text	20449		Profile Exist. Yard light, electrical-Text
	PROF_E_UYLG-Cell	20450		Profile Exist. Yard light, gas-Cell
	PROF_E_UYLG-Line	20451		Profile Exist. Yard light, gas-Line
	PROF_E_UYLG-Text	20452		Profile Exist. Yard light, gas-Text
	PROF_E_X_SurveyorDefined-Cell	20453		Profile Exist. Surveyor Defined Value - Point Symbol-Cell
	PROF_E_X_SurveyorDefined-Line	20454		Profile Exist. Surveyor Defined Value-Line
	PROF_E_X_SurveyorDefined-Text	20455		Profile Exist. Surveyor Defined Value - Point-Text
	PROF_E_XX-Cell	20456		Profile Exist. Surveyor defined value-Cell
	PROF_E_XX-Line	20457		Profile Exist. Surveyor defined value-Line
	PROF_E_XX-Text	20458		Profile Exist. Surveyor defined value-Text
	PROF_E_TECS-Cell	20459		Profile Exist. Edge of concr. shoulder, exist. point symbol, # text, descr., elev.-Cell
	PROF_E_TECS-Line	20460		Profile Exist. Edge of concr. shoulder, exist. line-Line
	PROF_E_TECS-Text	20461		Profile Exist. Edge of concr. shoulder, exist. line descr. -Text
	PROF_E_POOL-Cell	20462		Profile Exist. Pool, exist. point symbol, # text, descr., elev.-Cell
	PROF_E_POOL-Line	20463		K41 Profile Exist. Pool, exist. line-Line
	PROF_E_POOL-Text	20464		Profile Exist. Pool, exist. line descr. -Text
	PROF_E_ORCH-Cell	20465		Profile Exist. Orchard, exist. point symbol, # text, descr., elev.-Cell
	PROF_E_ORCH-Line	20466		K26a K26b Profile Exist. Orchard, exist. line-Line
	PROF_E_ORCH-Text	20467		Profile Exist. Orchard, exist. line descr. -Text
	PROF_E_TRLN-Cell	20468		Profile Exist. Tree line, center, exist. point symbol, # text, descr., elev.-Cell
	PROF_E_TRLN-Line	20469		K47 Profile Exist. Tree line, center, exist. point cell-Line
	PROF_E_TRLN-Text	20470		Profile Exist. Tree line, center, exist. line descr. -Text
	PROF_E_QUAR-Cell	20471		K34 Profile Exist. Quarry, center, exist. point symbol, # text, descr., elev.-Cell
	PROF_E_QUAR-Line	20472		Profile Exist. Quarry, center, exist. point cell-Line
	PROF_E_QUAR-Text	20473		Profile Exist. Quarry, center, exist. line descr. -Text
	PROF_E_DOCW-Cell	20474		Profile Exist. Culvert odd, wingwall end point symbol, # text, descr., elev.-Cell
	PROF_E_DOCW-Line	20475		Profile Exist. Culvert odd, wingwall end line/cell-Line
	PROF_E_DOCW-Text	20476		Profile Exist. Culvert odd, wingwall end line descr. (Elev., type, size, etc.)-Text

File Name	Level Name	Number		Description
	PROF_E_TWBR-Cell	20477		Profile Exist. Wall barrier-Cell
	PROF_E_TWBR-Line	20478		K15a K31 Profile Exist. Wall barrier-Line
	PROF_E_TWBR-Text	20479		Profile Exist. Wall barrier-Text
	PROF_E_CRBR-Cell	20480		Profile Exist. Curb road, exist. point symbol, # text, descr., elev.-Cell
	PROF_E_CRBR-Line	20481		Profile Exist. Curb road, exist. line-Line
	PROF_E_CRBR-Text	20482		Profile Exist. Curb road, exist. line descr. -Text
	PROF_E_FNDN-Cell	20483		Profile Exist. Foundation, exist. point symbol, # text, descr., elev.-Cell
	PROF_E_FNDN-Line	20484		K19a Profile Exist. Foundation, exist. line-Line
	PROF_E_FNDN-Text	20485		Profile Exist. Foundation, exist. line descr. -Text
	PROF_E_RUIN-Cell	20486		Profile Exist. Ruins, exist. point symbol, # text, descr., elev.-Cell
	PROF_E_RUIN-Line	20487		K19b Profile Exist. Ruins, exist. line-Line
	PROF_E_RUIN-Text	20488		Profile Exist. Ruins, exist. line descr. -Text
	PROF_E_ELEV-Cell	20495		Profile Exist. Elevation, exist. point symbol, # text, descr., elev.-Cell
	PROF_E_ELEV-Line	20496		Profile Exist. Elevation, exist. line-Line
	PROF_E_ELEV-Text	20497		Profile Exist. Elevation, exist. line descr. -Text
	PROF_E_TANK-Cell	20498		K23 Profile Exist. Tank, exist. point symbol, # text, descr., elev.-Cell
	PROF_E_TANK-Line	20499		K18a Profile Exist. Tank, exist. line-Line
	PROF_E_TANK-Text	20500		Profile Exist. Tank, exist. line descr. -Text
	PROF_E_DTCH-Cell	20501		Profile Exist. Ditch-Cell
	PROF_E_DTCH-Line	20502		Profile Exist. Ditch-Line
	PROF_E_DTCH-Text	20503		Profile Exist. Ditch-Text
	PROF_E_DTCH-Hidden-Cell	20504		Profile Exist. Hidden ditch-Cell
	PROF_E_DTCH-Hidden-Line	20505		Profile Exist. Hidden ditch-Line
	PROF_E_DTCH-Hidden-Text	20506		Profile Exist. Hidden ditch-Text
	PROF_E_TWFE-Cell	20507		Profile Exist. Wall / fence-Cell
	PROF_E_TWFE-Line	20508		K29 Profile Exist. Wall / fence-Line
	PROF_E_TWFE-Text	20509		Profile Exist. Wall / fence-Text
	PROF_E_Tic2-Cell	20510		Profile Exist. Grid Tic-Cell
	PROF_E_GOLF-Cell	20512		Profile Exist. Golf Course-Cell
	PROF_E_GOLF-Line	20513		K39b Profile Exist. Golf Course-Line
	PROF_E_GOLF-Text	20514		Profile Exist. Golf Course-Text
	PROF_E_Basketball-Court-Cell	20515		Profile Exist. Basketball Court-Cell
	PROF_E_Flow-Arrow-Cell	20516		K56 Profile Exist. Flow Arrow-Cell

File Name	Level Name	Number		Description
	PROF_E_Iron-Pin-Placed-Cell	20517		Profile Exist. Iron Pin Placed-Cell
	PROF_E_RIVER-TIC-MARK-Cell	20518		Profile Exist. River Tic Mark-Cell
	PROF_E_WATER-SURFACE-Cell	20519		Profile Exist. Water Surface-Cell
	PROF_E_DEW-Hatch-Line	20521		Profile Exist. Edge of water, exist. line-Line
	PROF_E_BUILD-Cell	20522		Profile Exist. Building-Cell
	PROF_E_BUILD-Line	20523		Profile Exist. Building-Line
	PROF_E_BUILD-Text	20524		Profile Exist. Building-Text
	PROF_E_USIGNAL-Cell	20525		K11 Profile Exist. Signal-Cell
	PROF_E_USIGNAL-Line	20526		Profile Exist. Signal-Line
	PROF_E_USIGNAL-Text	20527		Profile Exist. Signal-Text
	PROF_E_RIDGE-Cell	20528		Profile Exist. Ridge-Cell
	PROF_E_RIDGE-Line	20529		Profile Exist. Ridge-Line
	PROF_E_RIDGE-Text	20530		Profile Exist. Ridge-Text
	PROF_E_DITCH-Taper-Cell	20531		K53 Profile Exist. Ditch Taper-Cell
	PROF_E_UTIL-Cell	20532		K78 Profile Exist. Utility Line-Cell
	PROF_E_UTIL-Line	20533		K74 Profile Exist. Utility Line-Line
	PROF_E_UTIL-Text	20534		Profile Exist. Utility Line-Text
	PROF_E_TRAIL-Cell	20538		Profile Exist. Trail-Cell
	PROF_E_TRAIL-Line	20539		Profile Exist. Trail-Line
	PROF_E_TRAIL-Text	20540		Profile Exist. Trail-Text
	PROF_E_TEL-Cell	20541		Profile Exist. Emergency Lane-Cell
	PROF_E_TEL-Line	20542		K152 Profile Exist. Emergency Lane-Line
	PROF_E_TEL-Text	20543		Profile Exist. Emergency Lane-Text
	PROF_E_Basketball-Court-Line	20546		Profile Exist. Basketball Court-Line
	PROF_E_Basketball-Court-Text	20547		Profile Exist. Basketball Court-Text
	PROF_E_TETL-Cell	20548		Profile Exist. Edge of travel lane, exist. point symbol, # text, descr., elev.-Cell
	PROF_E_TETL-Line	20549		K7 Profile Exist. Edge of travel lane, exist. line-Line
	PROF_E_TETL-Text	20550		Profile Exist. Edge of travel lane, exist. line descr. -Text
	PROF_E_SBNCHMK-Pnt#-Cell	20551		Profile Exist. Bench mark, point # text, descr., elev.-Cell
	PROF_E_SBNCHMK-Pnt#-Line	20552		Profile Exist. Bench mark, point # text, descr., elev.-Line
	PROF_E_Ground-Cell	20553		Profile Exist. Ground-Cell
	PROF_E_Ground_Bogus-Cell	20554		Profile Exist. Ground Bogus Line-Cell
	PROF_E_Ground_Enhancement-Cell	20555		Profile Exist. Ground Enhancement Line-Cell

File Name	Level Name	Number		Description
	PROF_E_Substratum1-Cell	20556		Profile Exist. Substratum 1 Line-Cell
	PROF_E_Substratum1-Text	20557		Profile Exist. Substratum 1 Line-Text
	PROF_E_Substratum2-Cell	20558		Profile Exist. Substratum 2 Line-Cell
	PROF_E_Substratum2-Text	20559		Profile Exist. Substratum 2 Line-Text
	PROF_E_Substratum3-Cell	20560		Profile Exist. Substratum 3 Line-Cell
	PROF_E_Substratum3-Text	20561		Profile Exist. Substratum 3 Line-Text
	PROF_E_MOBSC-Cell	20562		Profile Exist. Mapping obscure area, exist. point symbol, # text, descr., elev.-Cell
	PROF_E_MOBSC-Line	20563		K159 Profile Exist. Mapping obscure area, existing-Line
	PROF_E_MOBSC-Text	20564		Profile Exist. Mapping obscure area, exist. line descr. (Elev., type, size, etc.)-Text
	PROF_E_DOBSC-Cell	20565		Profile Exist. Obscured area-Cell
	PROF_E_DOBSC-Line	20566		Profile Exist. Obscured area-Line
	PROF_E_DOBSC-Text	20567		Profile Exist. Obscured area-Text
	PROF_E_TRCR-Sgnl-Cell	20568		Profile Exist. Railroad, top of rail, exist. signal point symbol, # text, descr., elev.-C
	PROF_E_TRCR-Sgnl-Line	20569		Profile Exist. Railroad, top of rail, exist. signal line-Line
	PROF_E_TRCR-Sgnl-Text	20570		Profile Exist. Railroad, top of rail, exist. signal line descr. -Text
	PROF_E_OVHD-Combo-Util-Text	20571		Profile Exist. Overhead Comb. Utility [Text-label,size,type]-Text
	PROF_E_Combo-Util-Elec-Traf-Ctrl-Cell	20572		Profile Exist. Comb. Utility [Elec. and Traff Cont.]-Cell
	PROF_E_OVHD-Combo-Util-Line-Elec-Traf-Ctrl-Line	20573		Profile Exist. Overhead Comb. Utility line [Elec. and Traff Cont.]-Line
	PROF_E_Combo-Util-Elec-Tele-Cell	20574		Profile Exist. Comb. Utility [Elec. and Telephone]-Cell
	PROF_E_OVHD-Combo-Util-Line-Elec-Tele-Line	20575		Profile Exist. Overhead Comb. Utility line [Elec. and Telephone]-Line
	PROF_E_Combo-Util-Elec-Tele-Traf-Ctrl-Cell	20576		Profile Exist. Comb. Utility [Elec., Tele., and Traff Cont.]-Cell
	PROF_E_OVHD-Combo-Util-Line-Elec-Tele-Traf-Ctrl-	20577		Profile Exist. Overhead Comb. Utility Line [Elec., Tele., and Traff Cont.]-Line
	PROF_E_Combo-Util-Elec-Tele-TV-Cell	20578		Profile Exist. Comb. Utility [Elec., Telephone and TV]-Cell
	PROF_E_OVHD-Combo-Util-Line-Elec-Tele-TV-Line	20579		Profile Exist. Overhead Comb. Utility Line [Elec., Telephone and TV]-Line
	PROF_E_Combo-Util-Elec-Tele-TV-Traf-Ctrl-Cell	20580		Profile Exist. Comb. Utility [Elec., Tele., TV, and Traff Cont.]-Cell
	PROF_E_OVHD-Combo-Util-Line-Elec-Tele-TV-Traf-C	20581		Profile Exist. Comb. Utility Line [Elec., Tele., TV, and Traff Cont.]-Line
	PROF_E_Combo-Util-Elec-TV-Cell	20582		Profile Exist. Comb. Utility [Elec. and TV]-Cell
	PROF_E_OVHD-Combo-Util-Line-Elec-TV-Line	20583		Profile Exist. Overhead Comb. Utility Line [Elec. and TV]-Line
	PROF_E_Combo-Util-Elec-TV-Traf-Ctrl-Cell	20584		Profile Exist. Comb. Utility [Elec., TV, and Traff Cont.]-Cell
	PROF_E_OVHD-Combo-Util-Line-Elec-TV-Traf-Ctrl-Li	20585		Profile Exist. Overhead Comb. Utility Line [Elec., TV, and Traff Cont.]-Line
	PROF_E_Combo-Util-Tele-Traf-Ctrl-Cell	20586		Profile Exist. Comb. Utility [Telephone and Traff Cont.]-Cell
	PROF_E_OVHD-Combo-Util-Line-Tele-Traf-Ctrl-Line	20587		Profile Exist. Overhead Comb. Utility Line [Telephone and Traff Cont.]-Line
	PROF_E_Combo-Util-Tele-TV-Cell	20588		Profile Exist. Comb. Utility [Telephone and TV]-Cell

File Name	Level Name	Number		Description
	PROF_E_OVHD-Combo-Util-Line-Tele-TV-Line	20589		Profile Exist. Overhead Comb. Utility Line [Telephone and TV]-Line
	PROF_E_Combo-Util-Tele-TV-Traf-Ctrl-Cell	20590		Profile Exist. Comb. Utility [Tele., TV and Traff Cont.]-Cell
	PROF_E_OVHD-Combo-Util-Line-Tele-TV-Traf-Ctrl-Li	20591		Profile Exist. Overhead Comb. Utility Line [Tele., TV and Traff Cont.]-Line
	PROF_E_Combo-Util-TV-Traf-Ctrl-Cell	20592		Profile Exist. Comb. Utility [TV and Traff Cont.]-Cell
	PROF_E_OVHD-Combo-Util-Line-TV-Traf-Ctrl-Line	20593		Profile Exist. Comb. Utility Line [TV and Traff Cont.]-Line
	PROF_E_Elec-Cell	20594		Profile Exist. Utility Electrical cell-Cell
	PROF_E_OVHD-Elec-Line	20595		Profile Exist. Utility Electrical (Overhead) line-Line
	PROF_E_OVHD-Elec-Text	20596		Profile Exist. Utility Electrical (Overhead) [Text-label,size,type]-Text
	PROF_E_Guy-Cell	20597		Profile Exist. Utility Overhead Guy Wire cell-Cell
	PROF_E_OVHD-Guy-Line	20598		Profile Exist. Utility Overhead Guy Wire line-Line
	PROF_E_OVHD-Guy-Text	20599		Profile Exist. Utility Overhead Guy Wire text-Text
	PROF_E_Tele-Cell	20600		Profile Exist. Utility Telephone cell-Cell
	PROF_E_OVHD-Tele-Line	20601		Profile Exist. Utility Telephone (Overhead) line-Line
	PROF_E_OVHD-Tele-Text	20602		Profile Exist. Utility Telephone (Overhead) [Text-label,size,type]-Text
	PROF_E_TV-Cell	20603		Profile Exist. Utility TV cell-Cell
	PROF_E_OVHD-TV-Line	20604		Profile Exist. Utility TV (Overhead) line-Line
	PROF_E_OVHD-TV-Text	20605		Profile Exist. Utility TV (Overhead) [Text-label,size,type]-Text
	PROF_E_Traf-Ctrl-Cell	20606		Profile Exist. Utility Traff Cont. cell-Cell
	PROF_E_OVHD-Traf-Ctrl-Line	20607		Profile Exist. Utility Traff Cont. (Overhead) line-Line
	PROF_E_OVHD-Traf-Ctrl-Text	20608		Profile Exist. Utility Traff Cont. (Overhead) [Text-label,size,type]-Text
	PROF_E_OVHD-Combo-Util-Line-Elec-Traf-Ctrl-Text	20609		Profile Exist. Comb. Utility (Overhead) line [Elec. and Traff Cont.]-Text
	PROF_E_OVHD-Combo-Util-Line-Elec-Tele-Text	20610		Profile Exist. Comb. Utility (Overhead) line [Elec. and Telephone]-Text
	PROF_E_OVHD-Combo-Util-Line-Elec-Tele-Traf-Ctrl-	20611		Profile Exist. Comb. Utility (Overhead) line [Elec.,Tele., and Traff Cont.]-Text
	PROF_E_OVHD-Combo-Util-Line-Elec-Tele-TV-Text	20612		Profile Exist. Comb. Utility (Overhead) line [Elec., Telephone and TV]-Text
	PROF_E_OVHD-Combo-Util-Line-Elec-Tele-TV-Traf-C	20613		Profile Exist. Comb. Utility (Overhead) line [Elec.,Tele.,TV, and Traff.Ctrl]-Text
	PROF_E_OVHD-Combo-Util-Line-Elec-TV-Text	20614		Profile Exist. Comb. Utility (Overhead) line [Elec. and TV]-Text
	PROF_E_OVHD-Combo-Util-Line-Elec-TV-Traf-Ctrl-Te	20615		Profile Exist. Comb. Utility (Overhead) line [Elec.,TV, and Traff Cont.]-Text
	PROF_E_OVHD-Combo-Util-Line-Tele-Traf-Ctrl-Text	20616		Profile Exist. Comb. Utility (Overhead) line [Telephone and Traff Cont.]-Text
	PROF_E_OVHD-Combo-Util-Line-Tele-TV-Text	20617		Profile Exist. Comb. Utility (Overhead) line [Telephone and TV]-Text
	PROF_E_OVHD-Combo-Util-Line-Tele-TV-Traf-Ctrl-Te	20618		Profile Exist. Comb. Utility (Overhead) line [Tele.,TV, and Traff.Ctrl]-Text
	PROF_E_OVHD-Combo-Util-Line-TV-Traf-Ctrl-Text	20619		Profile Exist. Comb. Utility (Overhead) line [TV, and Traff Cont.]-Text
	PROF_E_TSTP-Cell	20620		Profile Exist. road white line or stripe, exist. point symbol, # text, descr., elev.-Cel
	PROF_E_TSTP-Line	20621		K8 Profile Exist. road white line or stripe, exist. line-Line

File Name	Level Name	Number		Description
	PROF_E_TSTP-Text	20622		Profile Exist. road white line or stripe, exist. line descr. -Text
	PROF_E_TRIVER-Line	20624		K44 Profile River edge interior bound., exist. line-Line
	PROF_E_TRIVER-Text	20625		Profile River edge interior bound., exist. line descr. -Text
	PROF_E_TLAKE-Cell	20626		Profile Lake interior bound., exist. point symbol, # text, descr., elev.-Cell
	PROF_E_TLAKE-Line	20627		K45 Profile Lake interior bound., exist. line-Line
	PROF_E_TLAKE-Text	20628		Profile Lake interior bound., exist. line descr. -Text
	PROF_E_TCOR-Cell	20629		Profile Crown of road, exist. point symbol, # text, descr., elev.-Cell
	PROF_E_TCOR-Line	20630		K156 Profile Crown of road, exist. line-Line
	PROF_E_TCOR-Text	20631		Profile Crown of road, exist. line descr. -Text
	PROF_E_DHDS-Cell	20647		Profile Hidden drain line, exist. point symbol, # text, descr., elev.-Cell
	PROF_E_DHDS-Line	20648		K68b Profile Hidden drain line, exist. line-Line
	PROF_E_DHDS-Text	20649		Profile Hidden drain line, exist. line descr. -Text
	PROF_E_MLBL-Cell	20650		Profile Model label name, exist. point symbol, # text, descr., elev.-Cell
	PROF_E_MLBL-Line	20651		K88a Profile Model label name, exist. line-Line
	PROF_E_MLBL-Text	20652		Profile Model label name, exist. line descr. -Text
	PROF_E_DHWT-Cell	20780		Profile Exist. Head wall, top, exist. point symbol, # text, descr., elev.-Cell
	PROF_E_DHWT-Line	20781		Profile Exist. Head wall, top, exist. cell-Line
	PROF_E_DHWT-Text	20782		Profile Exist. Head wall, top, exist. line descr. (Elev., type, size, etc.)-Text
	PROF_E_DHWB-Cell	20783		Profile Exist. Head wall, bottom, exist. point symbol, # text, descr., elev.-Cell
	PROF_E_DHWB-Line	20784		Profile Exist. Head wall, bottom, exist. cell-Line
	PROF_E_DHWB-Text	20785		Profile Exist. Head wall, bottom, exist. line descr. (Elev., type, size, etc.)-Text
	PROF_E_TBBB-Cell	20786		Profile Exist. Bridge, beam bottom, exist. point symbol, # text, descr., elev.-Cell
	PROF_E_TBBB-Line	20787		Profile Exist. Bridge, beam bottom, exist. line-Line
	PROF_E_TBBB-Text	20788		Profile Exist. Bridge, beam bottoml, exist. line descr. -Text
	PROF_P_Drainage-Cell	21000		Profile Prop. Drainage-Cell
	PROF_P_Drainage-Line	21001		Profile Prop. Drainage-Line
	PROF_P_Drainage-Text	21002		Profile Prop. Drainage-Text
	PROF_P_Finish-Elev-Text	21003		Profile Prop. Elevation-Text
	PROF_P_Finish-Line	21004		Profile Prop. Finish Grade Line-Line
	PROF_P_Finish-Pt-Cell	21005		Profile Prop. Finish Grade Key Points-Cell
	PROF_P_Finish-Text	21006		Profile Prop. Finish Grade Annotation (Curve data, slope, etc.)-Text
	PROF_P_Grid-Elev-Text	21007		Profile Elevation Grid-Text
	PROF_P_Label-Text	21008		Profile Prop. Ground Text (Elev., station, slope)-Text

File Name	Level Name	Number		Description
	PROF_P_Scale-Text	21009		Profile Vertical and Horizontal Scale-Text
	PROF_P_Stage1-Line	21010		Profile Prop. Staging1 Line-Line
	PROF_P_Stage2-Line	21011		Profile Prop. Staging2 Line-Line
	PROF_P_Stage3-Line	21012		Profile Prop. Staging3 Line-Line
	PROF_P_Stage4-Line	21013		Profile Prop. Staging4 Line-Line
	PROF_P_Stage5-Line	21014		Profile Prop. Staging5 Line-Line
	PROF_P_Station-Text	21015		Profile Station-Text
	PROF_P_Subgrade-Line	21016		Profile Prop. Subgrade-Line
	PROF_P_Finish-Cell	21018		Profile Prop. Finish Grade Line-Cell
	PROF_P_GoreMainIdeal-Cell	21020		Profile Gore Ideal-Cell
	PROF_P_GoreMainIdeal-Line	21022		Profile Gore Ideal-Line
	PROF_P_GoreMainIdeal-Text	21023		Profile Gore Ideal-Text
	PROF_P_GoreMax-Cell	21024		Profile Gore Max-Cell
	PROF_P_GoreMax-Line	21025		Profile Gore Max-Line
	PROF_P_GoreMax-Text	21026		Profile Gore Max-Text
	PROF_P_GoreMin-Cell	21027		Profile Gore Min-Cell
	PROF_P_GoreMin-Line	21028		Profile Gore Min-Line
	PROF_P_GoreMin-Text	21029		Profile Gore Min-Text
	PROF_P_GoreRampIdeal-Cell	21030		Profile Gore Ramp Ideal-Cell
	PROF_P_GoreRampIdeal-Line	21031		Profile Gore Ramp Ideal-Line
	PROF_P_GoreRampIdeal-Text	21032		Profile Gore Ramp Ideal-Text
	PROF_P_Stage1-Cell	21033		Profile Prop. Staging1 Line-Cell
	PROF_P_Stage1-Text	21034		Profile Prop. Staging1 Line-Text
	PROF_P_Stage2-Cell	21035		Profile Prop. Staging2 Line-Cell
	PROF_P_Stage2-Text	21036		Profile Prop. Staging2 Line-Text
	PROF_P_Stage3-Cell	21037		Profile Prop. Staging3 Line-Cell
	PROF_P_Stage3-Text	21038		Profile Prop. Staging3 Line-Line
	PROF_P_Stage4-Cell	21040		Profile Prop. Staging4 Line-Cell
	PROF_P_Stage4-Text	21041		Profile Prop. Staging4 Line-Text
	PROF_P_Stage5-Cell	21042		Profile Prop. Staging5 Line-Cell
	PROF_P_Stage5-Text	21043		Profile Prop. Staging5 Line-Text
	PROF_P_CONSTCL-Brng-Cell	21044		Profile construction centerline bearings-Cell
	PROF_P_CONSTCL-Brng-Line	21045		Profile construction centerline bearings-Line

File Name	Level Name	Number		Description
	PROF_P_CONSTCL-Brng-Text	21046		Profile construction centerline bearings-Text
	PROF_P_CONSTCL-Cell	21047		Profile construction centerline point symbols-Cell
	PROF_P_CONSTCL-Line	21048		Profile construction centerline point symbols-Line
	PROF_P_CONSTCL-Text	21049		Profile construction centerline point symbols-Text
	PROF_P_CONSTCL-Curve-Data-Cell	21050		Profile construction centerline curve label & data table-Cell
	PROF_P_CONSTCL-Curve-Data-Line	21051		Profile construction centerline curve label & data table-Line
	PROF_P_CONSTCL-Curve-Data-Text	21052		Profile construction centerline curve label & data table-Text
	PROF_P_CONSTCL-PC-PT-Sta-Ldr-Cell	21056		Profile construction centerline PC/PT station labels w/flags-Cell
	PROF_P_CONSTCL-PC-PT-Sta-Ldr-Line	21057		Profile construction centerline PC/PT station labels w/flags-Line
	PROF_P_CONSTCL-PC-PT-Sta-Ldr-Text	21058		Profile construction centerline PC/PT station labels w/flags-Text
	PROF_P_CONSTCL-Tic-Sta-Cell	21059		Profile construction centerline tic marks and sta labels-Cell
	PROF_P_CONSTCL-Tic-Sta-Line	21060		Profile construction centerline tic marks and sta labels-Line
	PROF_P_CONSTCL-Tic-Sta-Text	21061		Profile construction centerline tic marks and sta labels-Text
	PROF_P_EPSHLDR-Cell	21062		Profile proposed edge of paved shoulder-Cell
	PROF_P_EPSHLDR-Line	21063		Profile proposed edge of paved shoulder-Line
	PROF_P_EPSHLDR-Text	21064		Profile proposed edge of paved shoulder-Text
	PROF_P_Subgrade-Cell	21065		Profile Prop. Subgrade-Cell
	PROF_P_Subgrade-Text	21066		Profile Prop. Subgrade-Text
	PROF_P_Grid-Elev-Cell	21067		Profile Elevation Grid-Cell
	PROF_P_Grid-Elev-Line	21068		Profile Elevation Grid-Line
	PROF_P_Event-Points-Sta-Ldr-Cell	21069		Profile Event Points Station Leader - text-Cell
	PROF_P_Event-Points-Sta-Ldr-Line	21070		Profile Event Points Station Leader - text-Line
	PROF_P_Event-Points-Sta-Ldr-Text	21071		Profile Points Station Leader - text-Text
	PROF_P_VA-Cardinal-Points-Sta-Ldr-Cell	21072		Profile VA Cardinal Points Station Leader - text-Cell
	PROF_P_VA-Cardinal-Points-Sta-Ldr-Line	21073		Profile VA Cardinal Points Station Leader - text-Line
	PROF_P_VA-Cardinal-Points-Sta-Ldr-Text	21074		Profile VA Cardinal Points Station Leader - text-Text
	PROF_P_Exterior-Boundary-Cell	21075		Profile Prop. Exterior Boundary-Cell
	PROF_P_Exterior-Boundary-Line	21076		Profile Prop. Exterior Boundary-Line
	PROF_P_Exterior-Boundary-Text	21077		Profile Prop. Exterior Boundary-Text
	PROF_P_Transverse-Feature-Cell	21078		Profile Prop. Transverse Feature-Cell
	PROF_P_Transverse-Feature-Line	21079		Profile Prop. Transverse Feature-Line
	PROF_P_Transverse-Feature-Text	21080		Profile Prop. Transverse Feature-Text
	PROF_P_CROWN-Cell	21081		Profile Prop. Crown point - cell-Cell

File Name	Level Name	Number		Description
	PROF_P_CROWN-Line	21082		Profile Prop. Crown point - lines-Line
	PROF_P_CROWN-Text	21083		Profile Prop. Crown point - text-Text
	PROF_P_Bridge-Cell	21084		Profile Prop. bridge cell-Cell
	PROF_P_Bridge-Line	21085		Profile Prop. bridge lines-Line
	PROF_P_Bridge-Text	21086		Profile Prop. bridge text-Text
	PROF_P_Curb-Gutter-Cell	21087		Profile Prop. curb & gutter cell-Cell
	PROF_P_Curb-Gutter-Line	21088		Profile Prop. curb & gutter lines-Line
	PROF_P_Curb-Gutter-Text	21089		Profile Prop. curb & gutter text-Text
	PROF_P_Driveway-Cell	21090		Profile Prop. Driveway - cell-Cell
	PROF_P_Driveway-Line	21091		Profile Prop. Driveway - lines-Line
	PROF_P_Driveway-Text	21092		Profile Prop. Driveway - text-Text
	PROF_P_EOP-Cell	21093		Profile Prop. roadway edge of paving-Cell
	PROF_P_EOP-Line	21094		Profile Prop. roadway edge of paving - lines-Line
	PROF_P_EOP-Text	21095		Profile Prop. roadway edge of paving - descr. -Text
	PROF_P_Fence-Cell	21096		Profile Prop. fence-Cell
	PROF_P_Fence-Line	21097		Profile Prop. fence-Line
	PROF_P_Fence-Text	21098		Profile Prop. fence-Text
	PROF_P_Misc-Const-Feat-Cell	21099		Profile Prop. misc. construction feature-Cell
	PROF_P_Misc-Const-Feat-Line	21100		Profile Prop. misc. construction feature-Line
	PROF_P_Misc-Const-Feat-Text	21101		Profile Prop. misc. construction feature-Text
	PROF_P_SHLDR-Cell	21102		Profile Prop. Shoulder-Cell
	PROF_P_SHLDR-Line	21103		Profile Prop. Shoulder-Line
	PROF_P_SHLDR-Text	21104		Profile Prop. Shoulder-Text
	PROF_P_SIDECL-Cell	21105		Profile Prop. Side or Cross road centerline-Cell
	PROF_P_SIDECL-Line	21106		Profile Prop. Side or Cross road centerline-Line
	PROF_P_SIDECL-Text	21107		Profile Prop. Side or Cross road centerline-Text
	PROF_P_Sidewalk-Cell	21108		Profile Prop. Sidewalk-Cell
	PROF_P_Sidewalk-Line	21109		Profile Prop. Sidewalk-Line
	PROF_P_Sidewalk-Text	21110		Profile Prop. Sidewalk-Text
	PROF_P_CUT_Const-Limit-Cut-Cell	21111		Profile Prop. Construction Limits cut-Cell
	PROF_P_CUT_Const-Limit-Cut-Line	21112		Profile Prop. Construction Limits cut-Line
	PROF_P_CUT_Const-Limit-Cut-Text	21113		Profile Prop. Construction Limits cut-Text
	PROF_P_FILL_Const-Limit-Fill-Cell	21114		Profile Prop. Construction Limits fill-Cell

File Name	Level Name	Number		Description
	PROF_P_FILL_Const-Limit-Fill-Line	21115		Profile Prop. Construction Limits fill-Line
	PROF_P_FILL_Const-Limit-Fill-Text	21116		Profile Prop. Construction Limits fill-Text
	PROF_P_DETCL-Cell	21117		Profile Prop. Detour centerline-Cell
	PROF_P_DETCL-Line	21118		Profile Prop. Detour centerline-Line
	PROF_P_DETCL-Text	21119		Profile Prop. Detour centerline-Text
	PROF_P_DETCL-PC-PT-Sta-Ldr-Cell	21120		Profile Prop. Detour centerline - PC/PT station labels w/Flags-Cell
	PROF_P_DETCL-PC-PT-Sta-Ldr-Line	21121		Profile Prop. Detour centerline - PC/PT station labels w/Flags-Line
	PROF_P_DETCL-PC-PT-Sta-Ldr-Text	21122		Profile Prop. Detour centerline - PC/PT station labels w/Flags-Text
	PROF_P_Appr-Slab-Cell	21123		Profile Prop. Approach slab-Cell
	PROF_P_Appr-Slab-Line	21124		Profile Prop. Approach slab-Line
	PROF_P_Appr-Slab-Text	21125		Profile Prop. Approach slab-Text
	PROF_P_Median-Side-Barrier-Cell	21126		Profile Prop. median or side barrier - cell-Cell
	PROF_P_Median-Side-Barrier-Line	21127		Profile Prop. median or side barrier - lines-Line
	PROF_P_Median-Side-Barrier-Text	21128		Profile Prop. median or side barrier - descr. -Text
	PROF_P_Sound-Barrier-Wall-Cell	21129		Profile Prop. sound barrier wall - cell-Cell
	PROF_P_Sound-Barrier-Wall-Line	21130		Profile Prop. sound barrier wall - lines-Line
	PROF_P_Sound-Barrier-Wall-Text	21131		Profile Prop. sound barrier wall - descr. -Text
	PROF_P_Retain-Wall-Cell	21132		Profile Prop. retaining wall - cell-Cell
	PROF_P_Retain-Wall-Line	21133		Profile Prop. retaining wall - lines-Line
	PROF_P_Retain-Wall-Text	21134		Profile Prop. retaining wall - descr. -Text
	PROF_P_Overlay-Cell	21135		Profile Prop. pavement overlay-Cell
	PROF_P_Overlay-Line	21136		Profile Prop. pavement overlay-Line
	PROF_P_Overlay-Text	21137		Profile Prop. pavement overlay-Text
	PROF_P_Milling-Cell	21138		Profile Prop. pavement milling-Cell
	PROF_P_Milling-Line	21139		Profile Prop. pavement milling-Line
	PROF_P_Milling-Text	21140		Profile Prop. pavement milling-Text
	PROF_P_WALL-PROF-Top-of-Wall-Cell	21141		Profile Prop. wall profile - top of wall-Cell
	PROF_P_WALL-PROF-Top-of-Wall-Line	21142		Profile Prop. wall profile - top of wall-Line
	PROF_P_WALL-PROF-Top-of-Wall-Text	21143		Profile Prop. wall profile - top of wall-Text
	PROF_P_WALL-PROF-Bottom-of-Wall-Cell	21144		Profile Prop. wall profile - bottom of wall-Cell
	PROF_P_WALL-PROF-Bottom-of-Wall-Line	21145		Profile Prop. wall profile - bottom of wall-Line
	PROF_P_WALL-PROF-Bottom-of-Wall-Text	21146		Profile Prop. wall profile - bottom of wall-Text
	PROF_P_WALL-PROF-Top-of-Footing-Cell	21147		Profile Prop. wall profile - top of footing-Cell

File Name	Level Name	Number		Description
	PROF_P_WALL-PROF-Top-of-Footing-Line	21148		Profile Prop. wall profile - top of footing-Line
	PROF_P_WALL-PROF-Top-of-Footing-Text	21149		Profile Prop. wall profile - top of footing-Text
	PROF_P_WALL-PROF-Finish-Grd-BoW-Cell	21150		Profile Prop. wall profile - fin. ground line back face of wall-Cell
	PROF_P_WALL-PROF-Finish-Grd-BoW-Line	21151		Profile Prop. wall profile - fin. ground line back face of wall-Line
	PROF_P_WALL-PROF-Finish-Grd-BoW-Text	21152		Profile Prop. wall profile - fin. ground line back face of wall-Text
	PROF_P_WALL-PROF-Finish-Grd-FoW-Cell	21153		Profile Prop. wall profile - fin. ground line front face of wall-Cell
	PROF_P_WALL-PROF-Finish-Grd-FoW-Line	21154		Profile Prop. wall profile - fin. ground line front face of wall-Line
	PROF_P_WALL-PROF-Finish-Grd-FoW-Text	21155		Profile Prop. wall profile - fin. ground line front face of wall-Text
	PROF_P_WALL-PROF-Existing-Grd-Cell	21156		Profile Prop. wall profile - exist. ground line or backfill slope tie-in-Cell
	PROF_P_WALL-PROF-Existing-Grd-Line	21157		Profile Prop. wall profile - exist. ground line or backfill slope tie-in-Line
	PROF_P_WALL-PROF-Existing-Grd-Text	21158		Profile Prop. wall profile - exist. ground line or backfill slope tie-in-Text
	SHT_B_CrossRoad-Text	28049		Sheet border crossroad profile title text-Text
	SHT_B_Grid-Elevation-Text	28051		Grid elevtion text-Text
	SHT_B_Grid-Major-Line	28052		Sheet border major grid line-Line
	SHT_B_Grid-Minor-Line	28053		Sheet border minor grid line-Line
	SHT_B_Grid-Offset-Text	28054		Grid offset text-Text
	SHT_B_Grid-Station-Text	28055		Profile Station Grid Text-Text
	SHT_B_Legend-Logo-Scale	28056		Sheet border legend, logo, scale bars, location sketch-Cell
	SHT_B_MainLine-Text	28057		Sheet border mainline profile title text-Text
	SHT_B_Major-Elevation-Tic-Line	28058		Elevation tick marks major-Line
	SHT_B_Major-Offset-Tic-Line	28059		X-Sec. Offset Tick Marks major-Line
	SHT_B_Major-Station-Tic-Line	28060		Profile Station Tick Marks major-Line
	SHT_B_Match-Lines-Line	28061		Sheet border match line lines-Line
	SHT_B_Match-Lines-Text	28062		Sheet border match line text-Text
	SHT_B_Minor-Elevation-Tic-Line	28063		Elevation tick marks minor-Line
	SHT_B_Minor-Offset-Tic-Line	28064		X-Sec. Offset Tick Marks minor-Line
	SHT_B_Minor-Station-Tic-Line	28065		Profile Station Tick Marks minor-Line
	SHT_B_Plot-Sub-Text	28069		Sheet border plot substitution text-Text
	SHT_B_Plotting-Info-Tags	28070		Sheet border plotting information tags-Text
	SHT_B_Sheet-Outline-Line	28072		Sheet border sheet outline lines-Line
	SHT_B_Sheet-Outline-Text	28073		Sheet border sheet outline text-Text
	SHT_B_Title-Block	28075		Sheet border Title block-Cell
	SHT_P_Major-Station-Tic-Line	28077		Profile Station Tick Marks-Line

File Name	Level Name	Number		Description
	SHT_P_Minor-Station-Tic-Line	28078		Profile Station Tick Marks-Line
	SHT_B_Plot-Border-Inner-Line	28085		Plot border inner line-Line
	SHT_B_Plot-Border-Outer-Line	28086		Plot border outer line-Line

File Name	Level Name	Number	Description
2-5 (16) Xroad Profiles	SHT_B_16-Crossroad-Profile	28015	Crossroad Profile (sheet specific)
	PROF_E_Drainage-Cell	20000	Profile Exist. Drainage-Cell
	PROF_E_Drainage-Line	20001	Profile Exist. Drainage-Line
	PROF_E_Drainage-Text	20002	Profile Exist. Drainage-Text
	PROF_E_Ground-Line	20003	Profile Exist. Ground-Line
	PROF_E_Ground-Text	20004	Profile Exist. Ground-Text
	PROF_E_Substratum1-Line	20005	Profile Exist. Substratum 1 Line-Line
	PROF_E_Substratum2-Line	20006	Profile Exist. Substratum 2 Line-Line
	PROF_E_Substratum3-Line	20007	Profile Exist. Substratum 3 Line-Line
	PROF_E_Ground_Bogus-Line	20008	Profile Exist. Ground Bogus Line-Line
	PROF_E_Ground_Bogus-Text	20009	Profile Exist. Ground Bogus Text-Text
	PROF_E_Ground_Enhancement-Line	20010	Profile Exist. Ground Enhancement Line-Line
	PROF_E_Ground_Enhancement-Text	20011	Profile Exist. Ground Enhancement Text-Text
	PROF_E_DADB-Cell	20012	Profile Exist. Dam, toe point symbol, # text, descr., elev.-Cell
	PROF_E_DADB-Line	20013	K167 Profile Exist. Dam, toe line-Line
	PROF_E_DADB-Text	20014	Profile Exist. Dam, toe line descr. -Text
	PROF_E_DCB-Cell	20015	K65 Profile Exist. Single catch basin exist. point symbol, # text, descr., elev.-Cell
	PROF_E_DCB-Line	20016	Profile Exist. Single catch basin exist. point cell-Line
	PROF_E_DCB-Text	20017	Profile Exist. Single catch basin exist. descr. (Elev., type, size, etc.)-Text
	PROF_E_DCEF-Cell	20018	Profile Exist. Culvert end, F/L point symbol, # text, descr., elev.-Cell
	PROF_E_DCEF-Line	20019	Profile Exist. Culvert end, F/L cell-Line
	PROF_E_DCEF-Text	20020	Profile Exist. Culvert end, F/L line descr. (Elev., type, size, etc.)-Text
	PROF_E_DCWE-Cell	20021	Profile Exist. Culvert, wingwall end point symbol, # text, descr., elev.-Cell
	PROF_E_DCWE-Line	20022	Profile Exist. Culvert, wingwall end line/cell-Line
	PROF_E_DCWE-Text	20023	Profile Exist. Culvert, wingwall end line descr. (Elev., type, size, etc.)-Text
	PROF_E_DDCB-Cell	20024	Profile Exist. Double catch basin exist. point symbol, # text, descr., elev.-Cell
	PROF_E_DDCB-Line	20025	Profile Exist. Double catch basin exist. point cell-Line
	PROF_E_DDCB-Text	20026	Profile Exist. Double catch basin exist. descr. (Elev., type, size, etc.)-Text
	PROF_E_DDI-Cell	20027	K68a Profile Exist. Drop inlet, top, exist. point symbol, # text, descr., elev.-Cell
	PROF_E_DDI-Line	20028	Profile Exist. Drop inlet, top, exist. cell-Line
	PROF_E_DDI-Text	20029	Profile Exist. Drop inlet, top, exist. descr. (Elev., type, size, etc.)-Text
	PROF_E_DDL-Cell	20030	Profile Exist. Drain lines, exist. point symbol, # text, descr., elev.-Cell
	PROF_E_DDL-Line	20031	Profile Exist. Drain lines, existing-Line

File Name	Level Name	Number		Description
	PROF_E_DDL-Text	20032		Profile Exist. Drain lines, exist. line descr. (Elev., type, size, etc.)-Text
	PROF_E_DDT-Cell	20033		Profile Exist. Dam, top point symbol, # text, descr., elev.-Cell
	PROF_E_DDT-Line	20036		K28 Profile Exist. Dam, top line-Line
	PROF_E_DDT-Text	20037		Profile Exist. Dam, top line descr. -Text
	PROF_E_DEW-Cell	20038		Profile Exist. Edge of water, exist. point symbol, # text, descr., elev.-Cell
	PROF_E_DEW-Line	20039		Profile Exist. Edge of water, exist. line-Line
	PROF_E_DEW-Text	20040		Profile Exist. Edge of water, exist. line descr. (Elev., type, size, etc.)-Text
	PROF_E_DHWE-Cell	20041		Profile Exist. Head wall, end, exist. point symbol, # text, descr., elev.-Cell
	PROF_E_DHWE-Line	20042		Profile Exist. Head wall, end, exist. cell-Line
	PROF_E_DHWE-Text	20043		Profile Exist. Head wall, end, exist. line descr. (Elev., type, size, etc.)-Text
	PROF_E_DHWM-Cell	20044		Profile Exist. High water mark, exist. point symbol, # text, descr., elev.-Cell
	PROF_E_DHWM-Line	20045		Profile Exist. High water mark, existing-Line
	PROF_E_DHWM-Text	20046		Profile Exist. High water mark, exist. line descr. (Elev., type, size, etc.)-Text
	PROF_E_DJB-Cell	20047		Profile Exist. Junction box, top, exist. point symbol, # text, descr., elev.-Cell
	PROF_E_DJB-Line	20048		Profile Exist. Junction box, top, exist. cell-Line
	PROF_E_DJB-Text	20049		Profile Exist. Junction box, top, exist. line descr. (Elev., type, size, etc.)-Text
	PROF_E_DMISC-Cell	20050		Profile Exist. Misc. drainage feature, exist. point symbol, # text, descr., elev.-Cell
	PROF_E_DMISC-Line	20051		Profile Exist. Misc. drainage feature, exist. line-Line
	PROF_E_DMISC-Text	20052		Profile Exist. Misc. drainage feature, exist. line descr. (Elev., type, size, etc.)-Text
	PROF_E_DPC-Cell	20056		Profile Exist. Drainage pipe, F/L, Concrete-Cell
	PROF_E_DPC-Line	20057		Profile Exist. Drainage pipe, F/L, Concrete-Line
	PROF_E_DPC-Text	20058		Profile Exist. Drainage pipe, F/L, Concrete-Text
	PROF_E_DPD-Cell	20059		Profile Exist. Paved ditch, exist. point symbol, # text, descr., elev.-Cell
	PROF_E_DPD-Line	20060		K63 Profile Exist. Paved ditch, existing-Line
	PROF_E_DPD-Text	20061		Profile Exist. Paved ditch, exist. line descr. (Elev., type, size, etc.)-Text
	PROF_E_DPM-Cell	20062		Profile Exist. Drainage pipe, F/L, Metal-Cell
	PROF_E_DPM-Line	20063		Profile Exist. Drainage pipe, F/L, Metal-Line
	PROF_E_DPM-Text	20064		Profile Exist. Drainage pipe, F/L, Metal-Text
	PROF_E_DPP-Cell	20065		Profile Exist. Drainage pipe, F/L, Plastic-Cell
	PROF_E_DPP-Line	20066		Profile Exist. Drainage pipe, F/L, Plastic-Line
	PROF_E_DPP-Text	20067		Profile Exist. Drainage pipe, F/L, Plastic-Text
	PROF_E_DSB-Cell	20068		Profile Exist. Stream bank top, exist. point symbol, # text, descr., elev.-Cell
	PROF_E_DSB-Line	20069		Profile Exist. Stream bank top, exist. line-Line

File Name	Level Name	Number		Description
	PROF_E_DSB-Text	20070		Profile Exist. Stream bank top, exist. line descr. (Elev., type, size, etc.)-Text
	PROF_E_DSC-Cell	20071		Profile Exist. Stream center F/L, exist. point symbol, # text, descr., elev.-Cell
	PROF_E_DSC-Line	20072		Profile Exist. Stream center F/L, exist. line-Line
	PROF_E_DSC-Text	20073		Profile Exist. Stream center F/L, exist. line descr. (Elev., type, size, etc.)-Text
	PROF_E_DSE-Cell	20074		Profile Exist. Stream edge, exist. point symbol, # text, descr., elev.-Cell
	PROF_E_DSE-Line	20075		Profile Exist. Stream edge, exist. line-Line
	PROF_E_DSE-Text	20076		Profile Exist. Stream edge, exist. line descr. (Elev., type, size, etc.)-Text
	PROF_E_DSPURDK-Cell	20077		Profile Exist. Spur dike, exist. point symbol, # text, descr., elev.-Cell
	PROF_E_DSPURDK-Line	20078		Profile Exist. Spur dike, exist. line-Line
	PROF_E_DSPURDK-Text	20079		Profile Exist. Spur dike, exist. line descr. (Elev., type, size, etc.)-Text
	PROF_E_DSTC-Cell	20080		Profile Exist. Septic tank, exist. point symbol, # text, descr., elev.-Cell
	PROF_E_DSTC-Line	20081		Profile Exist. Septic tank, existing-Line
	PROF_E_DSTC-Text	20082		Profile Exist. Septic tank, exist. line descr. (Elev., type, size, etc.)-Text
	PROF_E_DSWE-Cell	20083		K54 Profile Exist. Swamp edge, exist. point symbol, # text, descr., elev.-Cell
	PROF_E_DSWE-Line	20084		Profile Exist. Swamp edge, exist. line-Line
	PROF_E_DSWE-Text	20085		Profile Exist. Swamp edge, exist. line descr. (Elev., type, size, etc.)-Text
	PROF_E_DWB-Cell	20086		Profile Exist. Wetland boundary-Cell
	PROF_E_DWB-Line	20087		Profile Exist. Wetland boundary-Line
	PROF_E_DWB-Text	20088		Profile Exist. Wetland boundary-Text
	PROF_E_DWE-Cell	20089		Profile Exist. Top of water elev., exist. point symbol, # text, descr., elev.-Cell
	PROF_E_DWE-Line	20090		Profile Exist. Top of water elev., exist. line-Line
	PROF_E_DWE-Text	20091		K59 Profile Exist. Top of water elev., exist. line descr. (Elev., type, size, etc.)-Text
	PROF_E_MDITCHFL-Cell	20092		Profile Exist. Mapping ditch flow line, exist. point symbol, # text, descr., elev.-Cell
	PROF_E_MDITCHFL-Line	20093		K43 Profile Exist. Mapping ditch flow line, existing-Line
	PROF_E_MDITCHFL-Text	20094		Profile Exist. Mapping ditch flow line, exist. line descr. (Elev., type, size, etc.)-Text
	PROF_E_MISC-Cell	20095		Profile Exist. Miscellaneous, exist. point symbol, # text, descr., elev.-Cell
	PROF_E_MISC-Line	20096		Profile Exist. Miscellaneous, existing-Line
	PROF_E_MISC-Text	20097		Profile Exist. Miscellaneous, exist. line descr. (Elev., type, size, etc.)-Text
	PROF_E_MPCKGRD-Cell	20104		Profile Exist. Map check ground-Cell
	PROF_E_MPCKGRD-Line	20105		Profile Exist. Map check ground-Line
	PROF_E_MPCKGRD-Text	20106		Profile Exist. Map check ground-Text
	PROF_E_MPCKPAV-Cell	20107		Profile Exist. Map check pavement-Cell
	PROF_E_MPCKPAV-Line	20108		Profile Exist. Map check pavement-Line

File Name	Level Name	Number		Description
	PROF_E_MPCKPAV-Text	20109		Profile Exist. Map check pavement-Text
	PROF_E_MSEWLINE-Cell	20110		Profile Exist. Map SEW line, exist. point symbol, # text, descr., elev.-Cell
	PROF_E_MSEWLINE-Line	20111		K157 Profile Exist. Map SEW line, existing-Line
	PROF_E_MSEWLINE-Text	20112		Profile Exist. Map SEW line, exist. line descr. (Elev., type, size, etc.)-Text
	PROF_E_SBNCHMK-Cell	20113		Profile Exist. Bench mark, point symbol-Cell
	PROF_E_SBNCHMK-Pnt#-Text	20114		Profile Exist. Bench mark, point # text, descr., elev.-Text
	PROF_E_SBNCHMK-Text	20115		Profile Exist. Bench mark, point information-Text
	PROF_E_SCCHK-Cell	20116		Profile Exist. Control re-shot for check-Cell
	PROF_E_SCCHK-Line	20117		Profile Exist. Control re-shot for check-Line
	PROF_E_SCCHK-Text	20118		Profile Exist. Control re-shot for check-Text
	PROF_E_SDCD-Cell	20119		Profile Exist. District survey control delta symbol-Cell
	PROF_E_SDCD-Line	20120		Profile Exist. District survey control line (lines plot under another feature code)-Line
	PROF_E_SDCD-Line-Text	20121		Profile Exist. District survey control line descr. -Text
	PROF_E_SDCD-Pnt#-Text	20122		Profile Exist. District survey control point # text, descr., point elevation-Text
	PROF_E_SLCD-Cell	20123		Profile Exist. Location survey control delta symbol-Cell
	PROF_E_SLCD-Line	20124		Profile Exist. Location survey control line-Line
	PROF_E_SLCD-Line-Text	20125		Profile Exist. Location survey control line descr. -Text
	PROF_E_SLCD-Pnt#-Text	20126		Profile Exist. Location survey control point # text, descr., point elevation-Text
	PROF_E_SLCM-Cell	20127		Profile Exist. Location control monument, point symbol-Cell
	PROF_E_SLCM-Line	20128		Profile Exist. Location control monument-Line
	PROF_E_SLCM-Pnt#-Text	20129		Profile Exist. Location control monument, point # text, descr., elev.-Text
	PROF_E_SLCM-Text	20130		Profile Exist. Location control monument, point information-Text
	PROF_E_SNGSCM-Cell	20131		Profile Exist. NGS control monument, point symbol-Cell
	PROF_E_SNGSCM-Pnt#-Text	20132		Profile Exist. NGS control monument, point # text, descr., elev.-Text
	PROF_E_SNGSCM-Text	20133		Profile Exist. NGS control monument, point information-Text
	PROF_E_TAC-Cell	20134		Profile Exist. Curb, asphalt, exist. point symbol, # text, descr., elev.-Cell
	PROF_E_TAC-Line	20135		Profile Exist. Curb, asphalt, exist. line-Line
	PROF_E_TAC-Text	20136		Profile Exist. Curb, asphalt, exist. line descr. -Text
	PROF_E_TBAS-Cell	20137		Profile Exist. Bridge approach slab, edge, exist. point symbol, # text, descr., elev.-Cell
	PROF_E_TBAS-Line	20138		Profile Exist. Bridge approach slab, edge, exist. line-Line
	PROF_E_TBAS-Text	20139		Profile Exist. Bridge approach slab, edge, exist. line descr. -Text
	PROF_E_TBCAP-Cell	20140		Profile Exist. Bridge cap, exist. point symbol, # text, descr., elev.-Cell
	PROF_E_TBCAP-Line	20141		Profile Exist. Bridge cap, exist. line-Line

File Name	Level Name	Number		Description
	PROF_E_TBCAP-Text	20142		Profile Exist. Bridge cap, exist. line descr. -Text
	PROF_E_TBC-Cell	20143		Profile Exist. Brick column, exist. point symbol, # text, descr., elev.-Cell
	PROF_E_TBC-Line	20144		Profile Exist. Brick column, existing-Line
	PROF_E_TBC-Text	20145		Profile Exist. Brick column, exist. line descr. (Elev., type, size, etc.)-Text
	PROF_E_TBCL-Cell	20146		Profile Exist. Bridge column (corner), exist. point symbol, # text, descr., elev.-Cell
	PROF_E_TBCL-Line	20147		Profile Exist. Bridge column (corner), exist. line/cell-Line
	PROF_E_TBCL-Text	20148		Profile Exist. Bridge column (corner), exist. line descr. -Text
	PROF_E_TBGL-Cell	20149		Profile Exist. Bridge gutter line, exist. point symbol, # text, descr., elev.-Cell
	PROF_E_TBGL-Line	20150		Profile Exist. Bridge gutter line, exist. line-Line
	PROF_E_TBGL-Text	20151		Profile Exist. Bridge gutter line, exist. line descr. -Text
	PROF_E_TBLD-Cell	20152		Profile Exist. Building corner, exist. point symbol, # text, descr., elev.-Cell
	PROF_E_TBLD-Line	20153		K18b K18c Profile Exist. Building corner, exist. line-Line
	PROF_E_TBLD-Text	20154		Profile Exist. Building corner, exist. line descr. -Text
	PROF_E_TBLDRL-Cell	20155		Profile Exist. Building roof line corner, exist. point symbol, # text, descr., elev.-Cell
	PROF_E_TBLDRL-Line	20156		Profile Exist. Building roof line corner, exist. line-Line
	PROF_E_TBLDRL-Text	20157		Profile Exist. Building roof line corner, exist. line descr. -Text
	PROF_E_TBRDGCEN-Cell	20158		Profile Exist. Bridge end, center-Cell
	PROF_E_TBRDGCEN-Line	20159		Profile Exist. Bridge end, center-Line
	PROF_E_TBRDGCEN-Text	20160		Profile Exist. Bridge end, center-Text
	PROF_E_TBRDGCOR-Cell	20161		Profile Exist. Bridge end, corner-Cell
	PROF_E_TBRDGCOR-Line	20162		K14 Profile Exist. Bridge end, corner-Line
	PROF_E_TBRDGCOR-Text	20163		Profile Exist. Bridge end, corner-Text
	PROF_E_TCAN-Cell	20164		Profile Exist. Canopy, exist. point symbol, # text, descr., elev.-Cell
	PROF_E_TCAN-Line	20165		Profile Exist. Canopy, exist. line-Line
	PROF_E_TCAN-Text	20166		Profile Exist. Canopy, exist. line descr. -Text
	PROF_E_TCBA-Cell	20167		Profile Exist. Constr. bound., active, exist. point symbol, # text, descr., elev.-Cell
	PROF_E_TCBA-Line	20168		K166 Profile Exist. Constr. bound., active, exist. line-Line
	PROF_E_TCBA-Text	20169		Profile Exist. Constr. bound., active, exist. line descr. -Text
	PROF_E_TCBF-Cell	20170		Profile Exist. Constr. bound., finished, exist. point symbol, # text, descr., elev.-Cell
	PROF_E_TCBF-Line	20171		Profile Exist. Constr. bound., finished, exist. line-Line
	PROF_E_TCBF-Text	20172		Profile Exist. Constr. bound., finished, exist. line descr. -Text
	PROF_E_TCEM-Cell	20173		Profile Exist. Cemetery boundary line-Cell
	PROF_E_TCEM-Line	20174		K27 Profile Exist. Cemetery boundary line-Line

File Name	Level Name	Number		Description
	PROF_E_TCEM-Text	20175		Profile Exist. Cemetery boundary line-Text
	PROF_E_TCGF-Cell	20176		Profile Exist. Curb & gutter, F/L, exist. point symbol, # text, descr., elev.-Cell
	PROF_E_TCGF-Line	20177		Profile Exist. Curb & gutter, F/L, exist. line-Line
	PROF_E_TCGT-Cell	20179		Profile Exist. Curb & gutter, top, exist. point symbol, # text, descr., elev.-Cell
	PROF_E_TCGT-Line	20180		K154 Profile Exist. Curb & gutter, top, exist. line-Line
	PROF_E_TCGT-Text	20181		Profile Exist. Curb & gutter, top, exist. line descr. -Text
	PROF_E_TCOLC-Cell	20182		Profile Exist. Bridge column (center), exist. point symbol, # text, descr., elev.-Cell
	PROF_E_TCOLC-Line	20183		Profile Exist. Bridge column (center), exist. line/cell-Line
	PROF_E_TCOLC-Text	20184		Profile Exist. Bridge column (center), exist. line descr. -Text
	PROF_E_TCOLE-Cell	20185		Profile Exist. Bridge column (edge), exist. point symbol, # text, descr., elev.-Cell
	PROF_E_TCOLE-Line	20186		Profile Exist. Bridge column (edge), exist. line/cell-Line
	PROF_E_TCOLE-Text	20187		Profile Exist. Bridge column (edge), exist. line descr. -Text
	PROF_E_TCUL-Cell	20188		Profile Exist. Cultivation line, exist. point symbol, # text, descr., elev.-Cell
	PROF_E_TCUL-Line	20189		Profile Exist. Cultivation line, exist. line-Line
	PROF_E_TCUL-Text	20190		Profile Exist. Cultivation line, exist. line descr. -Text
	PROF_E_TDR-Cell	20194		Profile Exist. Dirt road, C/L, exist. point symbol, # text, descr., elev.-Cell
	PROF_E_TDR-Line	20195		Profile Exist. Dirt road, C/L, exist. line-Line
	PROF_E_TDR-Text	20196		Profile Exist. Dirt road, C/L, exist. line descr. -Text
	PROF_E_TEAD-Cell	20197		Profile Exist. Edge of asphalt drive, exist. point symbol, # text, descr., elev.-Cell
	PROF_E_TEAD-Line	20198		Profile Exist. Edge of asphalt drive, exist. line-Line
	PROF_E_TEAD-Text	20199		Profile Exist. Edge of asphalt drive, exist. line descr. -Text
	PROF_E_TEAP-Cell	20200		Profile Exist. Edge of asphalt pavement, exist. point symbol, # text, descr., elev.-Cell
	PROF_E_TEAP-Line	20201		K5 Profile Exist. Edge of asphalt pavement, exist. line-Line
	PROF_E_TEAP-Text	20202		K37 Profile Exist. Edge of asphalt pavement, exist. line descr. -Text
	PROF_E_TEAS-Cell	20203		Profile Exist. Edge of asphalt shoulder, exist. point symbol, # text, descr., elev.-Cell
	PROF_E_TEAS-Line	20204		K6 Profile Exist. Edge of asphalt shoulder, exist. line-Line
	PROF_E_TEAS-Text	20205		Profile Exist. Edge of asphalt shoulder, exist. line descr. -Text
	PROF_E_TECD-Cell	20206		Profile Exist. Edge of concr. drive, exist. point symbol, # text, descr., elev.-Cell
	PROF_E_TECD-Line	20207		K36 Profile Exist. Edge of concr. drive, exist. line-Line
	PROF_E_TECD-Text	20208		Profile Exist. Edge of concr. drive, exist. line descr. -Text
	PROF_E_TECP-Cell	20209		Profile Exist. Edge of concr. pavement, exist. point symbol, # text, descr., elev.-Cell
	PROF_E_TECP-Line	20210		Profile Exist. Edge of concr. pavement, exist. line-Line
	PROF_E_TECP-Text	20211		Profile Exist. Edge of concr. pavement, exist. line descr. -Text

File Name	Level Name	Number		Description
	PROF_E_TEDD-Cell	20212		Profile Exist. Edge of dirt drive, exist. point symbol, # text, descr., elev.-Cell
	PROF_E_TEDD-Line	20213		K9a Profile Exist. Edge of dirt drive, existing-Line
	PROF_E_TEDD-Text	20214		Profile Exist. Edge of dirt drive, exist. line descr. (Elev., type, size, etc.)-Text
	PROF_E_TEDR-Cell	20215		Profile Exist. Edge of dirt road, exist. point symbol, # text, descr., elev.-Cell
	PROF_E_TEDR-Line	20216		K9 Profile Exist. Edge of dirt road, exist. line-Line
	PROF_E_TEDR-Text	20217		Profile Exist. Edge of dirt road, exist. line descr. -Text
	PROF_E_TENDROLL-Cell	20218		Profile Exist. Bridge, end roll, exist. point symbol, # text, descr., elev.-Cell
	PROF_E_TENDROLL-Line	20219		Profile Exist. Bridge, end roll, exist. line-Line
	PROF_E_TENDROLL-Text	20220		Profile Exist. Bridge, end roll, exist. line descr. -Text
	PROF_E_TEST-Cell	20221		Profile Exist. Edge of surf. treatment road, exist. point symbol, # text, descr., elev.-Ce
	PROF_E_TEST-Line	20222		Profile Exist. Edge of surf. treatment road, exist. line-Line
	PROF_E_TEST-Text	20223		Profile Exist. Edge of surf. treatment road, exist. line descr. -Text
	PROF_E_TFBW-Cell	20224		Profile Exist. Fence, barbed wire, exist. point symbol, # text, descr., elev.-Cell
	PROF_E_TFBW-Line	20225		Profile Exist. Fence, barbed wire, exist. line-Line
	PROF_E_TFBW-Text	20226		Profile Exist. Fence, barbed wire, exist. line descr. -Text
	PROF_E_TFCL-Cell	20227		Profile Exist. Fence, chain link, exist. point symbol, # text, descr., elev.-Cell
	PROF_E_TFCL-Line	20228		K30 Profile Exist. Fence, chain link, exist. line-Line
	PROF_E_TFCL-Text	20229		Profile Exist. Fence, chain link, exist. line descr. -Text
	PROF_E_TFE-Cell	20230		Profile Exist. Floor elevation, exist. point symbol, # text, descr., elev.-Cell
	PROF_E_TFE-Line	20231		Profile Exist. Floor elevation, existing-Line
	PROF_E_TFE-Text	20232		Profile Exist. Floor elevation, exist. line descr. (Elev., type, size, etc.)-Text
	PROF_E_TFFW-Cell	20233		Profile Exist. Fence, field wire, exist. point symbol, # text, descr., elev.-Cell
	PROF_E_TFFW-Line	20234		Profile Exist. Fence, field wire, exist. line-Line
	PROF_E_TFFW-Text	20235		Profile Exist. Fence, field wire, exist. line descr. -Text
	PROF_E_TFP-Cell	20236		Profile Exist. Flag pole, exist. point symbol, # text, descr., elev.-Cell
	PROF_E_TFP-Line	20237		Profile Exist. Flag pole, existing-Line
	PROF_E_TFP-Text	20238		Profile Exist. Flag pole, exist. line descr. (Elev., type, size, etc.)-Text
	PROF_E_TFT-Cell	20239		Profile Exist. Fuel tank, exist. point symbol, # text, descr., elev.-Cell
	PROF_E_TFT-Line	20240		Profile Exist. Fuel tank, existing-Line
	PROF_E_TFT-Text	20241		Profile Exist. Fuel tank, exist. line descr. (Elev., type, size, etc.)-Text
	PROF_E_TFW-Cell	20242		Profile Exist. Fence, wood, exist. point symbol, # text, descr., elev.-Cell
	PROF_E_TFW-Line	20243		Profile Exist. Fence, wood, exist. line-Line
	PROF_E_TFW-Text	20244		Profile Exist. Fence, wood, exist. line descr. -Text

File Name	Level Name	Number		Description
	PROF_E_TG-Cell	20245		Profile Exist. Gate, exist. point symbol, # text, descr., elev.-Cell
	PROF_E_TG-Line	20246		Profile Exist. Gate, existing-Line
	PROF_E_TG-Text	20247		Profile Exist. Gate, exist. line descr. (Elev., type, size, etc.)-Text
	PROF_E_TGFV-Cell	20248		Profile Exist. Gasoline filler valve, exist. point symbol, # text, descr., elev.-Cell
	PROF_E_TGFV-Line	20249		Profile Exist. Gasoline filler valve, exist. point cell-Line
	PROF_E_TGFV-Text	20250		Profile Exist. Gasoline filler valve, exist. line descr. -Text
	PROF_E_TGMW-Cell	20251		Profile Exist. Gasoline monitoring well, exist. point symbol, # text, descr., elev.-Cell
	PROF_E_TGMW-Line	20252		Profile Exist. Gasoline monitoring well, exist. point cell-Line
	PROF_E_TGMW-Text	20253		Profile Exist. Gasoline monitoring well, exist. line descr. -Text
	PROF_E_TGP-Cell	20254		Profile Exist. Gasoline pump, exist. point symbol, # text, descr., elev.-Cell
	PROF_E_TGP-Line	20255		Profile Exist. Gasoline pump, exist. point cell-Line
	PROF_E_TGP-Text	20256		Profile Exist. Gasoline pump, exist. line descr. -Text
	PROF_E_TGPI-Cell	20257		Profile Exist. Gasoline pump island, exist. point symbol, # text, descr., elev.-Cell
	PROF_E_TGPI-Line	20258		Profile Exist. Gasoline pump island, exist. line-Line
	PROF_E_TGPI-Text	20259		Profile Exist. Gasoline pump island, exist. line descr. -Text
	PROF_E_TGR-Cell	20260		Profile Exist. Guard rail, exist. point symbol, # text, descr., elev.-Cell
	PROF_E_TGR-Line	20261		K12 Profile Exist. Guard rail, exist. line-Line
	PROF_E_TGR-Text	20262		Profile Exist. Guard rail, exist. line descr. -Text
	PROF_E_TGRV-Cell	20263		Profile Exist. Grave, exist. point symbol, # text, descr., elev.-Cell
	PROF_E_TGRV-Line	20264		Profile Exist. Grave, exist. line-Line
	PROF_E_TGRV-Text	20265		Profile Exist. Grave, exist. line descr. -Text
	PROF_E_TGST-Cell	20266		Profile Exist. Gasoline storage tank, end, exist. point symbol, # text, descr., elev.-Cell
	PROF_E_TGST-Line	20267		Profile Exist. Gasoline storage tank, end, exist. line-Line
	PROF_E_TGST-Text	20268		Profile Exist. Gasoline storage tank, end, exist. line descr. -Text
	PROF_E_TGVP-Cell	20269		Profile Exist. Gasoline vent pipe, exist. point symbol, # text, descr., elev.-Cell
	PROF_E_TGVP-Line	20270		Profile Exist. Gasoline vent pipe, exist. point cell-Line
	PROF_E_TGVP-Text	20271		Profile Exist. Gasoline vent pipe, exist. line descr. -Text
	PROF_E_THC-Cell	20272		Profile Exist. Header curb, exist. point symbol, # text, descr., elev.-Cell
	PROF_E_THC-Line	20273		Profile Exist. Header curb, exist. line-Line
	PROF_E_THC-Text	20274		Profile Exist. Header curb, exist. line descr. -Text
	PROF_E_THCR-Cell	20275		Profile Exist. House corner, exist. point symbol, # text, descr., elev.-Cell
	PROF_E_THCR-Line	20276		Profile Exist. House corner, exist. line-Line
	PROF_E_THCR-Text	20277		Profile Exist. House corner, exist. line descr. -Text

File Name	Level Name	Number		Description
	PROF_E_THM-Cell	20278		Profile Exist. Historical monument, exist. point symbol, # text, descr., elev.-Cell
	PROF_E_THM-Line	20279		Profile Exist. Historical monument, existing-Line
	PROF_E_THM-Text	20280		Profile Exist. Historical monument, exist. line descr. (Elev., type, size, etc.)-Text
	PROF_E_THRL-Cell	20281		Profile Exist. House roof line corner, exist. point symbol, # text, descr., elev.-Cell
	PROF_E_THRL-Line	20282		Profile Exist. House roof line corner, exist. line-Line
	PROF_E_THRL-Text	20283		Profile Exist. House roof line corner, exist. line descr. -Text
	PROF_E_TIRRLMT-Cell	20284		Profile Exist. Irrigation limit, exist. point symbol, # text, descr., elev.-Cell
	PROF_E_TIRRLMT-Line	20285		Profile Exist. Irrigation limit, exist. line-Line
	PROF_E_TIRRLMT-Text	20286		Profile Exist. Irrigation limit, exist. line descr. -Text
	PROF_E_TIRRPVTP-Cell	20287		Profile Exist. Irrigation pump turn. point ??, exist. point symbol, # text, descr., elev.-C
	PROF_E_TIRRPVTP-Line	20288		Profile Exist. Irrigation pump turn. point ??, exist. point line/cell-Line
	PROF_E_TIRRPVTP-Text	20289		Profile Exist. Irrigation pump turn. point ??, exist. line descr. -Text
	PROF_E_TKMP-Cell	20290		Profile Exist. KM post, highway-Cell
	PROF_E_TKMP-Line	20291		Profile Exist. KM post, highway-Line
	PROF_E_TKMP-Text	20292		Profile Exist. KM post, highway-Text
	PROF_E_TLIML-Cell	20293		Profile Exist. Limit line, exist. point symbol, # text, descr., elev.-Cell
	PROF_E_TLIML-Line	20294		K39a Profile Exist. Limit line, exist. line-Line
	PROF_E_TLIML-Text	20295		Profile Exist. Limit line, exist. line descr. -Text
	PROF_E_TMAR-Cell	20296		Profile Exist. Marker miscellaneous, exist. point symbol, # text, descr., elev.-Cell
	PROF_E_TMAR-Line	20297		Profile Exist. Marker miscellaneous, exist. point cell-Line
	PROF_E_TMAR-Text	20298		Profile Exist. Marker miscellaneous, exist. line descr. -Text
	PROF_E_TMHCR-Cell	20299		Profile Exist. Mobile home corner, exist. point symbol, # text, descr., elev.-Cell
	PROF_E_TMHCR-Line	20300		Profile Exist. Mobile home corner, exist. line-Line
	PROF_E_TMHCR-Text	20301		Profile Exist. Mobile home corner, exist. line descr. -Text
	PROF_E_TMHRL-Cell	20302		Profile Exist. Mobile home roof line corner, exist. point symbol, # text, descr., elev.-C
	PROF_E_TMHRL-Text	20304		Profile Exist. Mobile home roof line corner, exist. line descr. -Text
	PROF_E_TMISC-Cell	20305		Profile Exist. Topo, miscellaneous area, exist. point symbol, # text, descr., elev.-Cell
	PROF_E_TMISC-Line	20306		Profile Exist. Topo, miscellaneous area, exist. line-Line
	PROF_E_TMISC-Pnt-Cell	20307		Profile Exist. Topo, miscellaneous area, exist. point cell-Cell
	PROF_E_TMISC-Text	20308		Profile Exist. Topo, miscellaneous area, exist. line descr. -Text
	PROF_E_TMPH-Cell	20309		K10 Profile Exist. Mile post, highway, exist. point symbol, # text, descr., elev.-Cell
	PROF_E_TMPH-Line	20310		Profile Exist. Mile post, highway, exist. point cell-Line
	PROF_E_TMPH-Text	20311		Profile Exist. Mile post, highway, exist. line descr. -Text

File Name	Level Name	Number		Description
	PROF_E_TMPR-Cell	20312		Profile Exist. Mile post, r/r, exist. point symbol, # text, descr., elev.-Cell
	PROF_E_TMPR-Line	20313		Profile Exist. Mile post, r/r, exist. point cell-Line
	PROF_E_TMPR-Text	20314		Profile Exist. Mile post, r/r, exist. line descr. -Text
	PROF_E_TPBL-Cell	20315		Profile Exist. Terrain point on break line, exist. point symbol, # text, descr., elev.-Cell
	PROF_E_TPBL-Line	20316		K165 Profile Exist. Terrain point on break line, exist. line-Line
	PROF_E_TPBL-Text	20317		Profile Exist. Terrain point on break line, exist. line descr. -Text
	PROF_E_TRCL-Cell	20318		Profile Exist. Railroad CL, exist. point symbol, # text, descr., elev.-Cell
	PROF_E_TRCL-Line	20319		Profile Exist. Railroad CL, exist. line-Line
	PROF_E_TRCL-Text	20320		Profile Exist. Railroad CL, exist. line descr. -Text
	PROF_E_TRCR-Cell	20321		Profile Exist. Railroad, top of rail, exist. point symbol, # text, descr., elev.-Cell
	PROF_E_TRCR-Line	20322		Profile Exist. Railroad, top of rail, exist. line-Line
	PROF_E_TRCR-Text	20323		Profile Exist. Railroad, top of rail, exist. line descr. -Text
	PROF_E_TRCRE-Cell	20324		Profile Exist. Map top of Railroad rail, exist. point symbol, # text, descr., elev.-Cell
	PROF_E_TRCRE-Line	20325		K161 Profile Exist. Map top of Railroad rail, existing-Line
	PROF_E_TRCRE-Text	20326		Profile Exist. Map top of railroad rail, exist. line descr. (Elev., type, size, etc.)-Text
	PROF_E_TRP-Cell	20327		K158 Profile Exist. Random terrain point, exist. point symbol, # text, descr., elev.-Cell
	PROF_E_TRP-Line	20328		Profile Exist. Random terrain point, exist. line-Line
	PROF_E_TRP-Text	20329		Profile Exist. Random terrain point, exist. line descr. -Text
	PROF_E_TS-Cell	20330		Profile Exist. Steps, exist. point symbol, # text, descr., elev.-Cell
	PROF_E_TS-Line	20331		Profile Exist. Steps, existing-Line
	PROF_E_TS-Text	20332		Profile Exist. Steps, exist. line descr. (Elev., type, size, etc.)-Text
	PROF_E_TSATDSH-Cell	20333		K22 Profile Exist. Satellite dish, exist. point symbol, # text, descr., elev.-Cell
	PROF_E_TSATDSH-Line	20334		Profile Exist. Satellite dish, exist. point cell-Line
	PROF_E_TSATDSH-Text	20335		Profile Exist. Satellite dish, exist. line descr. -Text
	PROF_E_TSC-Cell	20336		K13 Profile Exist. Sign, center-Cell
	PROF_E_TSC-Line	20337		Profile Exist. Sign, center-Line
	PROF_E_TSC-Text	20338		Profile Exist. Sign, center-Text
	PROF_E_TSE-Cell	20339		Profile Exist. Sign, end-Cell
	PROF_E_TSE-Line	20340		K24a K24c K28b K40 Profile Exist. Sign, end-Line
	PROF_E_TSE-Text	20341		Profile Exist. Sign, end-Text
	PROF_E_TSW-Cell	20342		Profile Exist. Sidewalk, edge, exist. point symbol, # text, descr., elev.-Cell
	PROF_E_TSW-Line	20343		K17 Profile Exist. Sidewalk, edge, exist. line-Line
	PROF_E_TSW-Text	20344		Profile Exist. Sidewalk, edge, exist. line descr. -Text

File Name	Level Name	Number		Description
	PROF_E_TTRE-Cell	20345		K48 Profile Exist. Tree, center, exist. point symbol, # text, descr., elev.-Cell
	PROF_E_TTRE-Line	20346		K47 Profile Exist. Tree, center, exist. point cell-Line
	PROF_E_TTRE-Text	20347		Profile Exist. Tree, center, exist. line descr. -Text
	PROF_E_TUD-Cell	20348		Profile Exist. Uncovered deck, exist. point symbol, # text, descr., elev.-Cell
	PROF_E_TUD-Line	20349		Profile Exist. Uncovered deck, existing-Line
	PROF_E_TUD-Text	20350		Profile Exist. Uncovered deck, exist. line descr. (Elev., type, size, etc.)-Text
	PROF_E_TVF-Cell	20351		Profile Exist. Vinyl(PVC Fence), exist. point symbol, # text, descr., elev.-Cell
	PROF_E_TVF-Line	20352		Profile Exist. Vinyl(PVC Fence), existing-Line
	PROF_E_TVF-Text	20353		Profile Exist. Vinyl(PVC Fence), exist. line descr. (Elev., type, size, etc.-Text
	PROF_E_TVG-Cell	20354		Profile Exist. V-gutter, exist. point symbol, # text, descr., elev.-Cell
	PROF_E_TVG-Line	20355		Profile Exist. V-gutter, exist. line-Line
	PROF_E_TVG-Text	20356		Profile Exist. V-gutter, exist. line descr. -Text
	PROF_E_TWELL-Cell	20357		Profile Exist. Well, exist. point symbol, # text, descr., elev.-Cell
	PROF_E_TWELL-Line	20358		Profile Exist. Well, exist. point point cell-Line
	PROF_E_TWELL-Text	20359		Profile Exist. Well, exist. line descr. -Text
	PROF_E_TWF-Cell	20360		Profile Exist. Wall face, exist. point symbol, # text, descr., elev.-Cell
	PROF_E_TWF-Line	20361		Profile Exist. Wall face, exist. line-Line
	PROF_E_TWF-Text	20362		Profile Exist. Wall face, exist. line descr. -Text
	PROF_E_TWFB-Cell	20363		Profile Exist. Wall face bottom-Cell
	PROF_E_TWFB-Line	20364		K164 Profile Exist. Wall face bottom-Line
	PROF_E_TWFB-Text	20365		Profile Exist. Wall face bottom-Text
	PROF_E_TWFT-Cell	20366		Profile Exist. Wall face top-Cell
	PROF_E_TWFT-Line	20367		K163 Profile Exist. Wall face top-Line
	PROF_E_TWFT-Text	20368		Profile Exist. Wall face top-Text
	PROF_E_TWL-Cell	20369		Profile Exist. Woods line, exist. point symbol, # text, descr., elev.-Cell
	PROF_E_TWL-Line	20370		Profile Exist. Woods line, exist. line-Line
	PROF_E_TWL-Text	20371		Profile Exist. Woods line, exist. line descr. -Text
	PROF_E_UELBOX-Cell	20372		Profile Exist. Electrical box-Cell
	PROF_E_UELBOX-Line	20373		K80 Profile Exist. Electrical box-Line
	PROF_E_UELBOX-Text	20374		Profile Exist. Electrical box-Text
	PROF_E_UFH-Cell	20375		K81 Profile Exist. Fire hydrant, center-Cell
	PROF_E_UFH-Line	20376		Profile Exist. Fire hydrant, center-Line
	PROF_E_UFH-Text	20377		Profile Exist. Fire hydrant, center-Text

File Name	Level Name	Number		Description
	PROF_E_UGM-Cell	20378		Profile Exist. Gas meter, center-Cell
	PROF_E_UGM-Line	20379		Profile Exist. Gas meter, center-Line
	PROF_E_UGM-Text	20380		Profile Exist. Gas meter, center-Text
	PROF_E_UPGA-Cell	20381		Profile Exist. Pole anchor-Cell
	PROF_E_UPGA-Line	20382		Profile Exist. Pole anchor-Line
	PROF_E_UPGA-Text	20383		Profile Exist. Pole anchor-Text
	PROF_E_UGP-Cell	20384		Profile Exist. Guy pole, center-Cell
	PROF_E_UGP-Line	20385		Profile Exist. Guy pole, center-Line
	PROF_E_UGP-Text	20386		Profile Exist. Guy pole, center-Text
	PROF_E_ULP-Cell	20387		K73 K75 Profile Exist. Light pole, center-Cell
	PROF_E_ULP-Line	20388		Profile Exist. Light pole, center-Line
	PROF_E_ULP-Text	20389		Profile Exist. Light pole, center-Text
	PROF_E_UMHE-Cell	20390		Profile Exist. Manhole, electrical, top-Cell
	PROF_E_UMHE-Line	20391		Profile Exist. Manhole, electrical, top-Line
	PROF_E_UMHE-Text	20392		Profile Exist. Manhole, electrical, top-Text
	PROF_E_UMHSS-Cell	20393		Profile Exist. Manhole, sanitary sewer, top-Cell
	PROF_E_UMHSS-Line	20394		Profile Exist. Manhole, sanitary sewer, top-Line
	PROF_E_UMHSS-Text	20395		Profile Exist. Manhole, sanitary sewer, top-Text
	PROF_E_UMHSSF-Cell	20396		Profile Exist. Manhole, sanitary sewer, F/L-Cell
	PROF_E_UMHSSF-Line	20397		Profile Exist. Manhole, sanitary sewer, F/L-Line
	PROF_E_UMHSSF-Text	20398		Profile Exist. Manhole, sanitary sewer, F/L-Text
	PROF_E_UMHST-Cell	20399		K66 Profile Exist. Manhole storm sewer, top-Cell
	PROF_E_UMHST-Line	20400		Profile Exist. Manhole storm sewer, top-Line
	PROF_E_UMHST-Text	20401		Profile Exist. Manhole storm sewer, top-Text
	PROF_E_UMHSTF-Cell	20402		Profile Exist. Manhole storm sewer, F/L-Cell
	PROF_E_UMHSTF-Line	20403		Profile Exist. Manhole storm sewer, F/L-Line
	PROF_E_UMHSTF-Text	20404		Profile Exist. Manhole storm sewer, F/L-Text
	PROF_E_UMHT-Cell	20405		Profile Exist. Manhole, telephone, top, F/L-Cell
	PROF_E_UMHT-Line	20406		Profile Exist. Manhole, telephone, top, F/L-Line
	PROF_E_UMHT-Text	20407		Profile Exist. Manhole, telephone, top, F/L-Text
	PROF_E_UNGLM-Cell	20408		Profile Exist. Gas line marker-Cell
	PROF_E_UNGLM-Line	20409		Profile Exist. Gas line marker-Line
	PROF_E_UNGLM-Text	20410		Profile Exist. Gas line marker-Text

File Name	Level Name	Number		Description
	PROF_E_UNGV-Cell	20411		K89 Profile Exist. Gas valve, center-Cell
	PROF_E_UNGV-Line	20412		Profile Exist. Gas valve, center-Line
	PROF_E_UNGV-Text	20413		Profile Exist. Gas valve, center-Text
	PROF_E_UNGVP-Cell	20414		Profile Exist. Sanitary vent pipe-Cell
	PROF_E_UNGVP-Line	20415		Profile Exist. Sanitary vent pipe-Line
	PROF_E_UNGVP-Text	20416		Profile Exist. Sanitary vent pipe-Text
	PROF_E_UOEL-Cell	20417		Profile Exist. Overhead electrical line-Cell
	PROF_E_UOEL-Line	20418		K70 Profile Exist. Overhead electrical line-Line
	PROF_E_UOEL-Text	20419		Profile Exist. Overhead electrical line-Lext
	PROF_E_UOTL-Cell	20420		Profile Exist. Overhead telephone line-Cell
	PROF_E_UOTL-Line	20421		Profile Exist. Overhead telephone line-Line
	PROF_E_UOTL-Text	20422		Profile Exist. Overhead telephone line-Text
	PROF_E_UPP-Cell	20423		K72 K76 Profile Exist. Power pole, center-Cell
	PROF_E_UPP-Line	20424		Profile Exist. Power pole, center-Line
	PROF_E_UPP-Text	20425		Profile Exist. Power pole, center-Text
	PROF_E_USSL-Cell	20426		Profile Exist. Sanitary sewer line, center-Cell
	PROF_E_USSL-Line	20427		Profile Exist. Sanitary sewer line, center-Line
	PROF_E_USSL-Text	20428		Profile Exist. Sanitary sewer line, center-Text
	PROF_E_USTRPOL-Cell	20429		Profile Exist. Strain pole-Cell
	PROF_E_USTRPOL-Line	20430		Profile Exist. Strain pole-Line
	PROF_E_USTRPOL-Text	20431		Profile Exist. Strain pole-Text
	PROF_E_UTCM-Cell	20432		Profile Exist. Utility cable marker - Point Symbol-Cell
	PROF_E_UTCM-Line	20433		Profile Exist. Utility cable marker-Line
	PROF_E_UTCM-Text	20434		Profile Exist. Utility cable marker-Text
	PROF_E_UTP-Cell	20435		Profile Exist. Telephone pole, center-Cell
	PROF_E_UTP-Line	20436		Profile Exist. Telephone pole, center-Line
	PROF_E_UTP-Text	20437		Profile Exist. Telephone pole, center-Text
	PROF_E_UTPD-Cell	20438		Profile Exist. Telephone pedestal, center-Cell
	PROF_E_UTPD-Line	20439		Profile Exist. Telephone pedestal, center-Line
	PROF_E_UTPD-Text	20440		Profile Exist. Telephone pedestal, center-Text
	PROF_E_UWM-Cell	20441		Profile Exist. Water meter, center-Cell
	PROF_E_UWM-Line	20442		Profile Exist. Water meter, center-Line
	PROF_E_UWM-Text	20443		Profile Exist. Water meter, center-Text

File Name	Level Name	Number		Description
	PROF_E_UWV-Cell	20444		Profile Exist. Water valve-Cell
	PROF_E_UWV-Line	20445		Profile Exist. Water valve-Line
	PROF_E_UWV-Text	20446		Profile Exist. Water valve-Text
	PROF_E_UYLE-Cell	20447		K71 Profile Exist. Yard light, electrical-Cell
	PROF_E_UYLE-Line	20448		Profile Exist. Yard light, electrical-Line
	PROF_E_UYLE-Text	20449		Profile Exist. Yard light, electrical-Text
	PROF_E_UYLG-Cell	20450		Profile Exist. Yard light, gas-Cell
	PROF_E_UYLG-Line	20451		Profile Exist. Yard light, gas-Line
	PROF_E_UYLG-Text	20452		Profile Exist. Yard light, gas-Text
	PROF_E_X_SurveyorDefined-Cell	20453		Profile Exist. Surveyor Defined Value - Point Symbol-Cell
	PROF_E_X_SurveyorDefined-Line	20454		Profile Exist. Surveyor Defined Value-Line
	PROF_E_X_SurveyorDefined-Text	20455		Profile Exist. Surveyor Defined Value - Point-Text
	PROF_E_XX-Cell	20456		Profile Exist. Surveyor defined value-Cell
	PROF_E_XX-Line	20457		Profile Exist. Surveyor defined value-Line
	PROF_E_XX-Text	20458		Profile Exist. Surveyor defined value-Text
	PROF_E_TECS-Cell	20459		Profile Exist. Edge of concr. shoulder, exist. point symbol, # text, descr., elev.-Cell
	PROF_E_TECS-Line	20460		Profile Exist. Edge of concr. shoulder, exist. line-Line
	PROF_E_TECS-Text	20461		Profile Exist. Edge of concr. shoulder, exist. line descr. -Text
	PROF_E_POOL-Cell	20462		Profile Exist. Pool, exist. point symbol, # text, descr., elev.-Cell
	PROF_E_POOL-Line	20463		K41 Profile Exist. Pool, exist. line-Line
	PROF_E_POOL-Text	20464		Profile Exist. Pool, exist. line descr. -Text
	PROF_E_ORCH-Cell	20465		Profile Exist. Orchard, exist. point symbol, # text, descr., elev.-Cell
	PROF_E_ORCH-Line	20466		K26a K26b Profile Exist. Orchard, exist. line-Line
	PROF_E_ORCH-Text	20467		Profile Exist. Orchard, exist. line descr. -Text
	PROF_E_TRLN-Cell	20468		Profile Exist. Tree line, center, exist. point symbol, # text, descr., elev.-Cell
	PROF_E_TRLN-Line	20469		K47 Profile Exist. Tree line, center, exist. point cell-Line
	PROF_E_TRLN-Text	20470		Profile Exist. Tree line, center, exist. line descr. -Text
	PROF_E_QUAR-Cell	20471		K34 Profile Exist. Quarry, center, exist. point symbol, # text, descr., elev.-Cell
	PROF_E_QUAR-Line	20472		Profile Exist. Quarry, center, exist. point cell-Line
	PROF_E_QUAR-Text	20473		Profile Exist. Quarry, center, exist. line descr. -Text
	PROF_E_DOCW-Cell	20474		Profile Exist. Culvert odd, wingwall end point symbol, # text, descr., elev.-Cell
	PROF_E_DOCW-Line	20475		Profile Exist. Culvert odd, wingwall end line/cell-Line
	PROF_E_DOCW-Text	20476		Profile Exist. Culvert odd, wingwall end line descr. (Elev., type, size, etc.)-Text

File Name	Level Name	Number		Description
	PROF_E_TWBR-Cell	20477		Profile Exist. Wall barrier-Cell
	PROF_E_TWBR-Line	20478		K15a K31 Profile Exist. Wall barrier-Line
	PROF_E_TWBR-Text	20479		Profile Exist. Wall barrier-Text
	PROF_E_CRBR-Cell	20480		Profile Exist. Curb road, exist. point symbol, # text, descr., elev.-Cell
	PROF_E_CRBR-Line	20481		Profile Exist. Curb road, exist. line-Line
	PROF_E_CRBR-Text	20482		Profile Exist. Curb road, exist. line descr. -Text
	PROF_E_FNDN-Cell	20483		Profile Exist. Foundation, exist. point symbol, # text, descr., elev.-Cell
	PROF_E_FNDN-Line	20484		K19a Profile Exist. Foundation, exist. line-Line
	PROF_E_FNDN-Text	20485		Profile Exist. Foundation, exist. line descr. -Text
	PROF_E_RUIN-Cell	20486		Profile Exist. Ruins, exist. point symbol, # text, descr., elev.-Cell
	PROF_E_RUIN-Line	20487		K19b Profile Exist. Ruins, exist. line-Line
	PROF_E_RUIN-Text	20488		Profile Exist. Ruins, exist. line descr. -Text
	PROF_E_ELEV-Cell	20495		Profile Exist. Elevation, exist. point symbol, # text, descr., elev.-Cell
	PROF_E_ELEV-Line	20496		Profile Exist. Elevation, exist. line-Line
	PROF_E_ELEV-Text	20497		Profile Exist. Elevation, exist. line descr. -Text
	PROF_E_TANK-Cell	20498		K23 Profile Exist. Tank, exist. point symbol, # text, descr., elev.-Cell
	PROF_E_TANK-Line	20499		K18a Profile Exist. Tank, exist. line-Line
	PROF_E_TANK-Text	20500		Profile Exist. Tank, exist. line descr. -Text
	PROF_E_DTCH-Cell	20501		Profile Exist. Ditch-Cell
	PROF_E_DTCH-Line	20502		Profile Exist. Ditch-Line
	PROF_E_DTCH-Text	20503		Profile Exist. Ditch-Text
	PROF_E_DTCH-Hidden-Cell	20504		Profile Exist. Hidden ditch-Cell
	PROF_E_DTCH-Hidden-Line	20505		Profile Exist. Hidden ditch-Line
	PROF_E_DTCH-Hidden-Text	20506		Profile Exist. Hidden ditch-Text
	PROF_E_TWFE-Cell	20507		Profile Exist. Wall / fence-Cell
	PROF_E_TWFE-Line	20508		K29 Profile Exist. Wall / fence-Line
	PROF_E_TWFE-Text	20509		Profile Exist. Wall / fence-Text
	PROF_E_Tic2-Cell	20510		Profile Exist. Grid Tic-Cell
	PROF_E_GOLF-Cell	20512		Profile Exist. Golf Course-Cell
	PROF_E_GOLF-Line	20513		K39b Profile Exist. Golf Course-Line
	PROF_E_GOLF-Text	20514		Profile Exist. Golf Course-Text
	PROF_E_Basketball-Court-Cell	20515		Profile Exist. Basketball Court-Cell
	PROF_E_Flow-Arrow-Cell	20516		K56 Profile Exist. Flow Arrow-Cell

File Name	Level Name	Number		Description
	PROF_E_Iron-Pin-Placed-Cell	20517		Profile Exist. Iron Pin Placed-Cell
	PROF_E_RIVER-TIC-MARK-Cell	20518		Profile Exist. River Tic Mark-Cell
	PROF_E_WATER-SURFACE-Cell	20519		Profile Exist. Water Surface-Cell
	PROF_E_DEW-Hatch-Line	20521		Profile Exist. Edge of water, exist. line-Line
	PROF_E_BUILD-Cell	20522		Profile Exist. Building-Cell
	PROF_E_BUILD-Line	20523		Profile Exist. Building-Line
	PROF_E_BUILD-Text	20524		Profile Exist. Building-Text
	PROF_E_USIGNAL-Cell	20525		K11 Profile Exist. Signal-Cell
	PROF_E_USIGNAL-Line	20526		Profile Exist. Signal-Line
	PROF_E_USIGNAL-Text	20527		Profile Exist. Signal-Text
	PROF_E_RIDGE-Cell	20528		Profile Exist. Ridge-Cell
	PROF_E_RIDGE-Line	20529		Profile Exist. Ridge-Line
	PROF_E_RIDGE-Text	20530		Profile Exist. Ridge-Text
	PROF_E_DITCH-Taper-Cell	20531		K53 Profile Exist. Ditch Taper-Cell
	PROF_E_UTIL-Cell	20532		K78 Profile Exist. Utility Line-Cell
	PROF_E_UTIL-Line	20533		K74 Profile Exist. Utility Line-Line
	PROF_E_UTIL-Text	20534		Profile Exist. Utility Line-Text
	PROF_E_TRAIL-Cell	20538		Profile Exist. Trail-Cell
	PROF_E_TRAIL-Line	20539		Profile Exist. Trail-Line
	PROF_E_TRAIL-Text	20540		Profile Exist. Trail-Text
	PROF_E_TEL-Cell	20541		Profile Exist. Emergency Lane-Cell
	PROF_E_TEL-Line	20542		K152 Profile Exist. Emergency Lane-Line
	PROF_E_TEL-Text	20543		Profile Exist. Emergency Lane-Text
	PROF_E_Basketball-Court-Line	20546		Profile Exist. Basketball Court-Line
	PROF_E_Basketball-Court-Text	20547		Profile Exist. Basketball Court-Text
	PROF_E_TETL-Cell	20548		Profile Exist. Edge of travel lane, exist. point symbol, # text, descr., elev.-Cell
	PROF_E_TETL-Line	20549		K7 Profile Exist. Edge of travel lane, exist. line-Line
	PROF_E_TETL-Text	20550		Profile Exist. Edge of travel lane, exist. line descr. -Text
	PROF_E_SBNCHMK-Pnt#-Cell	20551		Profile Exist. Bench mark, point # text, descr., elev.-Cell
	PROF_E_SBNCHMK-Pnt#-Line	20552		Profile Exist. Bench mark, point # text, descr., elev.-Line
	PROF_E_Ground-Cell	20553		Profile Exist. Ground-Cell
	PROF_E_Ground_Bogus-Cell	20554		Profile Exist. Ground Bogus Line-Cell
	PROF_E_Ground_Enhancement-Cell	20555		Profile Exist. Ground Enhancement Line-Cell

File Name	Level Name	Number		Description
	PROF_E_Substratum1-Cell	20556		Profile Exist. Substratum 1 Line-Cell
	PROF_E_Substratum1-Text	20557		Profile Exist. Substratum 1 Line-Text
	PROF_E_Substratum2-Cell	20558		Profile Exist. Substratum 2 Line-Cell
	PROF_E_Substratum2-Text	20559		Profile Exist. Substratum 2 Line-Text
	PROF_E_Substratum3-Cell	20560		Profile Exist. Substratum 3 Line-Cell
	PROF_E_Substratum3-Text	20561		Profile Exist. Substratum 3 Line-Text
	PROF_E_MOBSC-Cell	20562		Profile Exist. Mapping obscure area, exist. point symbol, # text, descr., elev.-Cell
	PROF_E_MOBSC-Line	20563		K159 Profile Exist. Mapping obscure area, existing-Line
	PROF_E_MOBSC-Text	20564		Profile Exist. Mapping obscure area, exist. line descr. (Elev., type, size, etc.)-Text
	PROF_E_DOBSC-Cell	20565		Profile Exist. Obscured area-Cell
	PROF_E_DOBSC-Line	20566		Profile Exist. Obscured area-Line
	PROF_E_DOBSC-Text	20567		Profile Exist. Obscured area-Text
	PROF_E_TRCR-Sgnl-Cell	20568		Profile Exist. Railroad, top of rail, exist. signal point symbol, # text, descr., elev.-Cell
	PROF_E_TRCR-Sgnl-Line	20569		Profile Exist. Railroad, top of rail, exist. signal line-Line
	PROF_E_TRCR-Sgnl-Text	20570		Profile Exist. Railroad, top of rail, exist. signal line descr. -Text
	PROF_E_OVHD-Combo-Util-Text	20571		Profile Exist. Overhead Comb. Utility [Text-label,size,type]-Text
	PROF_E_Combo-Util-Elec-Traf-Ctrl-Cell	20572		Profile Exist. Comb. Utility [Elec. and Traff Cont.]-Cell
	PROF_E_OVHD-Combo-Util-Line-Elec-Traf-Ctrl-Lir	20573		Profile Exist. Overhead Comb. Utility line [Elec. and Traff Cont.]-Line
	PROF_E_Combo-Util-Elec-Tele-Cell	20574		Profile Exist. Comb. Utility [Elec. and Telephone]-Cell
	PROF_E_OVHD-Combo-Util-Line-Elec-Tele-Line	20575		Profile Exist. Overhead Comb. Utility line [Elec. and Telephone]-Line
	PROF_E_Combo-Util-Elec-Tele-Traf-Ctrl-Cell	20576		Profile Exist. Comb. Utility [Elec., Tele., and Traff Cont.]-Cell
	PROF_E_OVHD-Combo-Util-Line-Elec-Tele-Traf-Ct	20577		Profile Exist. Overhead Comb. Utility Line [Elec., Tele., and Traff Cont.]-Line
	PROF_E_Combo-Util-Elec-Tele-TV-Cell	20578		Profile Exist. Comb. Utility [Elec., Telephone and TV]-Cell
	PROF_E_OVHD-Combo-Util-Line-Elec-Tele-TV-Line	20579		Profile Exist. Overhead Comb. Utility Line [Elec., Telephone and TV]-Line
	PROF_E_Combo-Util-Elec-Tele-TV-Traf-Ctrl-Cell	20580		Profile Exist. Comb. Utility [Elec., Tele., TV, and Traff Cont.]-Cell
	PROF_E_OVHD-Combo-Util-Line-Elec-Tele-TV-Traf-Ctrl-	20581		Profile Exist. Comb. Utility Line [Elec., Tele., TV, and Traff Cont.]-Line
	PROF_E_Combo-Util-Elec-TV-Cell	20582		Profile Exist. Comb. Utility [Elec. and TV]-Cell
	PROF_E_OVHD-Combo-Util-Line-Elec-TV-Line	20583		Profile Exist. Overhead Comb. Utility Line [Elec. and TV]-Line
	PROF_E_Combo-Util-Elec-TV-Traf-Ctrl-Cell	20584		Profile Exist. Comb. Utility [Elec., TV, and Traff Cont.]-Cell
	PROF_E_OVHD-Combo-Util-Line-Elec-TV-Traf-Ctrl-Line	20585		Profile Exist. Overhead Comb. Utility Line [Elec., TV, and Traff Cont.]-Line
	PROF_E_Combo-Util-Tele-Traf-Ctrl-Cell	20586		Profile Exist. Comb. Utility [Telephone and Traff Cont.]-Cell
	PROF_E_OVHD-Combo-Util-Line-Tele-Traf-Ctrl-Line	20587		Profile Exist. Overhead Comb. Utility Line [Telephone and Traff Cont.]-Line
	PROF_E_Combo-Util-Tele-TV-Cell	20588		Profile Exist. Comb. Utility [Telephone and TV]-Cell

File Name	Level Name	Number		Description
	PROF_E_OVHD-Combo-Util-Line-Tele-TV-Line	20589		Profile Exist. Overhead Comb. Utility Line [Telephone and TV]-Line
	PROF_E_Combo-Util-Tele-TV-Traf-Ctrl-Cell	20590		Profile Exist. Comb. Utility [Tele., TV and Traff Cont.]-Cell
	PROF_E_OVHD-Combo-Util-Line-Tele-TV-Traf-Ctrl-Line	20591		Profile Exist. Overhead Comb. Utility Line [Tele., TV and Traff Cont.]-Line
	PROF_E_Combo-Util-TV-Traf-Ctrl-Cell	20592		Profile Exist. Comb. Utility [TV and Traff Cont.]-Cell
	PROF_E_OVHD-Combo-Util-Line-TV-Traf-Ctrl-Line	20593		Profile Exist. Comb. Utility Line [TV and Traff Cont.]-Line
	PROF_E_Elec-Cell	20594		Profile Exist. Utility Electrical cell-Cell
	PROF_E_OVHD-Elec-Line	20595		Profile Exist. Utility Electrical (Overhead) line-Line
	PROF_E_OVHD-Elec-Text	20596		Profile Exist. Utility Electrical (Overhead) [Text-label,size,type]-Text
	PROF_E_Guy-Cell	20597		Profile Exist. Utility Overhead Guy Wire cell-Cell
	PROF_E_OVHD-Guy-Line	20598		Profile Exist. Utility Overhead Guy Wire line-Line
	PROF_E_OVHD-Guy-Text	20599		Profile Exist. Utility Overhead Guy Wire text-Text
	PROF_E_Tele-Cell	20600		Profile Exist. Utility Telephone cell-Cell
	PROF_E_OVHD-Tele-Line	20601		Profile Exist. Utility Telephone (Overhead) line-Line
	PROF_E_OVHD-Tele-Text	20602		Profile Exist. Utility Telephone (Overhead) [Text-label,size,type]-Text
	PROF_E_TV-Cell	20603		Profile Exist. Utility TV cell-Cell
	PROF_E_OVHD-TV-Line	20604		Profile Exist. Utility TV (Overhead) line-Line
	PROF_E_OVHD-TV-Text	20605		Profile Exist. Utility TV (Overhead) [Text-label,size,type]-Text
	PROF_E_Traf-Ctrl-Cell	20606		Profile Exist. Utility Traff Cont. cell-Cell
	PROF_E_OVHD-Traf-Ctrl-Line	20607		Profile Exist. Utility Traff Cont. (Overhead) line-Line
	PROF_E_OVHD-Traf-Ctrl-Text	20608		Profile Exist. Utility Traff Cont. (Overhead) [Text-label,size,type]-Text
	PROF_E_OVHD-Combo-Util-Line-Elec-Traf-Ctrl-Te	20609		Profile Exist. Comb. Utility (Overhead) line [Elec. and Traff Cont.]-Text
	PROF_E_OVHD-Combo-Util-Line-Elec-Tele-Text	20610		Profile Exist. Comb. Utility (Overhead) line [Elec. and Telephone]-Text
	PROF_E_OVHD-Combo-Util-Line-Elec-Tele-Traf-Ct	20611		Profile Exist. Comb. Utility (Overhead) line [Elec.,Tele., and Traff Cont.]-Text
	PROF_E_OVHD-Combo-Util-Line-Elec-Tele-TV-Tex	20612		Profile Exist. Comb. Utility (Overhead) line [Elec., Telephone and TV]-Text
	PROF_E_OVHD-Combo-Util-Line-Elec-Tele-TV-Tra	20613		Profile Exist. Comb. Utility (Overhead) line [Elec.,Tele.,TV, and Traff.Ctrl]-Text
	PROF_E_OVHD-Combo-Util-Line-Elec-TV-Text	20614		Profile Exist. Comb. Utility (Overhead) line [Elec. and TV]-Text
	PROF_E_OVHD-Combo-Util-Line-Elec-TV-Traf-Ctrl-Text	20615		Profile Exist. Comb. Utility (Overhead) line [Elec.,TV, and Traff Cont.]-Text
	PROF_E_OVHD-Combo-Util-Line-Tele-Traf-Ctrl-Text	20616		Profile Exist. Comb. Utility (Overhead) line [Telephone and Traff Cont.]-Text
	PROF_E_OVHD-Combo-Util-Line-Tele-TV-Text	20617		Profile Exist. Comb. Utility (Overhead) line [Telephone and TV]-Text
	PROF_E_OVHD-Combo-Util-Line-Tele-TV-Traf-Ctrl-Text	20618		Profile Exist. Comb. Utility (Overhead) line [Tele.,TV, and Traff.Ctrl]-Text
	PROF_E_OVHD-Combo-Util-Line-TV-Traf-Ctrl-Text	20619		Profile Exist. Comb. Utility (Overhead) line [TV, and Traff Cont.]-Text
	PROF_E_TSTP-Cell	20620		Profile Exist. road white line or stripe, exist. point symbol, # text, descr., elev.-Cell
	PROF_E_TSTP-Line	20621		K8 Profile Exist. road white line or stripe, exist. line-Line

File Name	Level Name	Number		Description
	PROF_E_TSTP-Text	20622		Profile Exist. road white line or stripe, exist. line descr. -Text
	PROF_E_TRIVER-Line	20624		K44 Profile River edge interior bound., exist. line-Line
	PROF_E_TRIVER-Text	20625		Profile River edge interior bound., exist. line descr. -Text
	PROF_E_TLAKE-Cell	20626		Profile Lake interior bound., exist. point symbol, # text, descr., elev.-Cell
	PROF_E_TLAKE-Line	20627		K45 Profile Lake interior bound., exist. line-Line
	PROF_E_TLAKE-Text	20628		Profile Lake interior bound., exist. line descr. -Text
	PROF_E_TCOR-Cell	20629		Profile Crown of road, exist. point symbol, # text, descr., elev.-Cell
	PROF_E_TCOR-Line	20630		K156 Profile Crown of road, exist. line-Line
	PROF_E_TCOR-Text	20631		Profile Crown of road, exist. line descr. -Text
	PROF_E_DHDS-Cell	20647		Profile Hidden drain line, exist. point symbol, # text, descr., elev.-Cell
	PROF_E_DHDS-Line	20648		K68b Profile Hidden drain line, exist. line-Line
	PROF_E_DHDS-Text	20649		Profile Hidden drain line, exist. line descr. -Text
	PROF_E_MLBL-Cell	20650		Profile Model label name, exist. point symbol, # text, descr., elev.-Cell
	PROF_E_MLBL-Line	20651		K88a Profile Model label name, exist. line-Line
	PROF_E_MLBL-Text	20652		Profile Model label name, exist. line descr. -Text
	PROF_E_DHWT-Cell	20780		Profile Exist. Head wall, top, exist. point symbol, # text, descr., elev.-Cell
	PROF_E_DHWT-Line	20781		Profile Exist. Head wall, top, exist. cell-Line
	PROF_E_DHWT-Text	20782		Profile Exist. Head wall, top, exist. line descr. (Elev., type, size, etc.)-Text
	PROF_E_DHWB-Cell	20783		Profile Exist. Head wall, bottom, exist. point symbol, # text, descr., elev.-Cell
	PROF_E_DHWB-Line	20784		Profile Exist. Head wall, bottom, exist. cell-Line
	PROF_E_DHWB-Text	20785		Profile Exist. Head wall, bottom, exist. line descr. (Elev., type, size, etc.)-Text
	PROF_P_Drainage-Cell	21000		Profile Prop. Drainage-Cell
	PROF_P_Drainage-Line	21001		Profile Prop. Drainage-Line
	PROF_P_Drainage-Text	21002		Profile Prop. Drainage-Text
	PROF_P_Finish-Elev-Text	21003		Profile Prop. Elevation-Text
	PROF_P_Finish-Line	21004		Profile Prop. Finish Grade Line-Line
	PROF_P_Finish-Pt-Cell	21005		Profile Prop. Finish Grade Key Points-Cell
	PROF_P_Finish-Text	21006		Profile Prop. Finish Grade Annotation (Curve data, slope, etc.)-Text
	PROF_P_Grid-Elev-Text	21007		Profile Elevation Grid-Text
	PROF_P_Label-Text	21008		Profile Prop. Ground Text (Elev., station, slope)-Text
	PROF_P_Scale-Text	21009		Profile Vertical and Horizontal Scale-Text
	PROF_P_Stage1-Line	21010		Profile Prop. Staging1 Line-Line
	PROF_P_Stage2-Line	21011		Profile Prop. Staging2 Line-Line

File Name	Level Name	Number		Description
	PROF_P_Stage3-Line	21012		Profile Prop. Staging3 Line-Line
	PROF_P_Stage4-Line	21013		Profile Prop. Staging4 Line-Line
	PROF_P_Stage5-Line	21014		Profile Prop. Staging5 Line-Line
	PROF_P_Station-Text	21015		Profile Station-Text
	PROF_P_Subgrade-Line	21016		Profile Prop. Subgrade-Line
	PROF_P_Finish-Cell	21018		Profile Prop. Finish Grade Line-Cell
	PROF_P_GoreMainIdeal-Cell	21020		Profile Gore Ideal-Cell
	PROF_P_GoreMainIdeal-Line	21022		Profile Gore Ideal-Line
	PROF_P_GoreMainIdeal-Text	21023		Profile Gore Ideal-Text
	PROF_P_GoreMax-Cell	21024		Profile Gore Max-Cell
	PROF_P_GoreMax-Line	21025		Profile Gore Max-Line
	PROF_P_GoreMax-Text	21026		Profile Gore Max-Text
	PROF_P_GoreMin-Cell	21027		Profile Gore Min-Cell
	PROF_P_GoreMin-Line	21028		Profile Gore Min-Line
	PROF_P_GoreMin-Text	21029		Profile Gore Min-Text
	PROF_P_GoreRampIdeal-Cell	21030		Profile Gore Ramp Ideal-Cell
	PROF_P_GoreRampIdeal-Line	21031		Profile Gore Ramp Ideal-Line
	PROF_P_GoreRampIdeal-Text	21032		Profile Gore Ramp Ideal-Text
	PROF_P_Stage1-Cell	21033		Profile Prop. Staging1 Line-Cell
	PROF_P_Stage1-Text	21034		Profile Prop. Staging1 Line-Text
	PROF_P_Stage2-Cell	21035		Profile Prop. Staging2 Line-Cell
	PROF_P_Stage2-Text	21036		Profile Prop. Staging2 Line-Text
	PROF_P_Stage3-Cell	21037		Profile Prop. Staging3 Line-Cell
	PROF_P_Stage3-Text	21038		Profile Prop. Staging3 Line-Line
	PROF_P_Stage4-Cell	21040		Profile Prop. Staging4 Line-Cell
	PROF_P_Stage4-Text	21041		Profile Prop. Staging4 Line-Text
	PROF_P_Stage5-Cell	21042		Profile Prop. Staging5 Line-Cell
	PROF_P_Stage5-Text	21043		Profile Prop. Staging5 Line-Text
	PROF_P_CONSTCL-Brng-Cell	21044		Profile construction centerline bearings-Cell
	PROF_P_CONSTCL-Brng-Line	21045		Profile construction centerline bearings-Line
	PROF_P_CONSTCL-Brng-Text	21046		Profile construction centerline bearings-Text
	PROF_P_CONSTCL-Cell	21047		Profile construction centerline point symbols-Cell
	PROF_P_CONSTCL-Line	21048		Profile construction centerline point symbols-Line

File Name	Level Name	Number		Description
	PROF_P_CONSTCL-Text	21049		Profile construction centerline point symbols-Text
	PROF_P_CONSTCL-Curve-Data-Cell	21050		Profile construction centerline curve label & data table-Cell
	PROF_P_CONSTCL-Curve-Data-Line	21051		Profile construction centerline curve label & data table-Line
	PROF_P_CONSTCL-Curve-Data-Text	21052		Profile construction centerline curve label & data table-Text
	PROF_P_CONSTCL-PC-PT-Sta-Ldr-Cell	21056		Profile construction centerline PC/PT station labels w/flags-Cell
	PROF_P_CONSTCL-PC-PT-Sta-Ldr-Line	21057		Profile construction centerline PC/PT station labels w/flags-Line
	PROF_P_CONSTCL-PC-PT-Sta-Ldr-Text	21058		Profile construction centerline PC/PT station labels w/flags-Text
	PROF_P_CONSTCL-Tic-Sta-Cell	21059		Profile construction centerline tic marks and sta labels-Cell
	PROF_P_CONSTCL-Tic-Sta-Line	21060		Profile construction centerline tic marks and sta labels-Line
	PROF_P_CONSTCL-Tic-Sta-Text	21061		Profile construction centerline tic marks and sta labels-Text
	PROF_P_EPSHLDR-Cell	21062		Profile proposed edge of paved shoulder-Cell
	PROF_P_EPSHLDR-Line	21063		Profile proposed edge of paved shoulder-Line
	PROF_P_EPSHLDR-Text	21064		Profile proposed edge of paved shoulder-Text
	PROF_P_Subgrade-Cell	21065		Profile Prop. Subgrade-Cell
	PROF_P_Subgrade-Text	21066		Profile Prop. Subgrade-Text
	PROF_P_Grid-Elev-Cell	21067		Profile Elevation Grid-Cell
	PROF_P_Grid-Elev-Line	21068		Profile Elevation Grid-Line
	PROF_P_Event-Points-Sta-Ldr-Cell	21069		Profile Event Points Station Leader - text-Cell
	PROF_P_Event-Points-Sta-Ldr-Line	21070		Profile Event Points Station Leader - text-Line
	PROF_P_Event-Points-Sta-Ldr-Text	21071		Profile Points Station Leader - text-Text
	PROF_P_VA-Cardinal-Points-Sta-Ldr-Cell	21072		Profile VA Cardinal Points Station Leader - text-Cell
	PROF_P_VA-Cardinal-Points-Sta-Ldr-Line	21073		Profile VA Cardinal Points Station Leader - text-Line
	PROF_P_VA-Cardinal-Points-Sta-Ldr-Text	21074		Profile VA Cardinal Points Station Leader - text-Text
	PROF_P_Exterior-Boundary-Cell	21075		Profile Prop. Exterior Boundary-Cell
	PROF_P_Exterior-Boundary-Line	21076		Profile Prop. Exterior Boundary-Line
	PROF_P_Exterior-Boundary-Text	21077		Profile Prop. Exterior Boundary-Text
	PROF_P_Transverse-Feature-Cell	21078		Profile Prop. Transverse Feature-Cell
	PROF_P_Transverse-Feature-Line	21079		Profile Prop. Transverse Feature-Line
	PROF_P_Transverse-Feature-Text	21080		Profile Prop. Transverse Feature-Text
	PROF_P_CROWN-Cell	21081		Profile Prop. Crown point - cell-Cell
	PROF_P_CROWN-Line	21082		Profile Prop. Crown point - lines-Line
	PROF_P_CROWN-Text	21083		Profile Prop. Crown point - text-Text
	PROF_P_Bridge-Cell	21084		Profile Prop. bridge cell-Cell

File Name	Level Name	Number		Description
	PROF_P_Bridge-Line	21085		Profile Prop. bridge lines-Line
	PROF_P_Bridge-Text	21086		Profile Prop. bridge text-Text
	PROF_P_Curb-Gutter-Cell	21087		Profile Prop. curb & gutter cell-Cell
	PROF_P_Curb-Gutter-Line	21088		Profile Prop. curb & gutter lines-Line
	PROF_P_Curb-Gutter-Text	21089		Profile Prop. curb & gutter text-Text
	PROF_P_Driveway-Cell	21090		Profile Prop. Driveway - cell-Cell
	PROF_P_Driveway-Line	21091		Profile Prop. Driveway - lines-Line
	PROF_P_Driveway-Text	21092		Profile Prop. Driveway - text-Text
	PROF_P_EOP-Cell	21093		Profile Prop. roadway edge of paving-Cell
	PROF_P_EOP-Line	21094		Profile Prop. roadway edge of paving - lines-Line
	PROF_P_EOP-Text	21095		Profile Prop. roadway edge of paving - descr. -Text
	PROF_P_Fence-Cell	21096		Profile Prop. fence-Cell
	PROF_P_Fence-Line	21097		Profile Prop. fence-Line
	PROF_P_Fence-Text	21098		Profile Prop. fence-Text
	PROF_P_Misc-Const-Feat-Cell	21099		Profile Prop. misc. construction feature-Cell
	PROF_P_Misc-Const-Feat-Line	21100		Profile Prop. misc. construction feature-Line
	PROF_P_Misc-Const-Feat-Text	21101		Profile Prop. misc. construction feature-Text
	PROF_P_SHLDR-Cell	21102		Profile Prop. Shoulder-Cell
	PROF_P_SHLDR-Line	21103		Profile Prop. Shoulder-Line
	PROF_P_SHLDR-Text	21104		Profile Prop. Shoulder-Text
	PROF_P_SIDECL-Cell	21105		Profile Prop. Side or Cross road centerline-Cell
	PROF_P_SIDECL-Line	21106		Profile Prop. Side or Cross road centerline-Line
	PROF_P_SIDECL-Text	21107		Profile Prop. Side or Cross road centerline-Text
	PROF_P_Sidewalk-Cell	21108		Profile Prop. Sidewalk-Cell
	PROF_P_Sidewalk-Line	21109		Profile Prop. Sidewalk-Line
	PROF_P_Sidewalk-Text	21110		Profile Prop. Sidewalk-Text
	PROF_P_CUT_Const-Limit-Cut-Cell	21111		Profile Prop. Construction Limits cut-Cell
	PROF_P_CUT_Const-Limit-Cut-Line	21112		Profile Prop. Construction Limits cut-Line
	PROF_P_CUT_Const-Limit-Cut-Text	21113		Profile Prop. Construction Limits cut-Text
	PROF_P_FILL_Const-Limit-Fill-Cell	21114		Profile Prop. Construction Limits fill-Cell
	PROF_P_FILL_Const-Limit-Fill-Line	21115		Profile Prop. Construction Limits fill-Line
	PROF_P_FILL_Const-Limit-Fill-Text	21116		Profile Prop. Construction Limits fill-Text
	PROF_P_DETCL-Cell	21117		Profile Prop. Detour centerline-Cell

File Name	Level Name	Number		Description
	PROF_P_DETCL-Line	21118		Profile Prop. Detour centerline-Line
	PROF_P_DETCL-Text	21119		Profile Prop. Detour centerline-Text
	PROF_P_DETCL-PC-PT-Sta-Ldr-Cell	21120		Profile Prop. Detour centerline - PC/PT station labels w/Flags-Cell
	PROF_P_DETCL-PC-PT-Sta-Ldr-Line	21121		Profile Prop. Detour centerline - PC/PT station labels w/Flags-Line
	PROF_P_DETCL-PC-PT-Sta-Ldr-Text	21122		Profile Prop. Detour centerline - PC/PT station labels w/Flags-Text
	PROF_P_Appr-Slab-Cell	21123		Profile Prop. Approach slab-Cell
	PROF_P_Appr-Slab-Line	21124		Profile Prop. Approach slab-Line
	PROF_P_Appr-Slab-Text	21125		Profile Prop. Approach slab-Text
	PROF_P_Median-Side-Barrier-Cell	21126		Profile Prop. median or side barrier - cell-Cell
	PROF_P_Median-Side-Barrier-Line	21127		Profile Prop. median or side barrier - lines-Line
	PROF_P_Median-Side-Barrier-Text	21128		Profile Prop. median or side barrier - descr. -Text
	PROF_P_Sound-Barrier-Wall-Cell	21129		Profile Prop. sound barrier wall - cell-Cell
	PROF_P_Sound-Barrier-Wall-Line	21130		Profile Prop. sound barrier wall - lines-Line
	PROF_P_Sound-Barrier-Wall-Text	21131		Profile Prop. sound barrier wall - descr. -Text
	PROF_P_Retain-Wall-Cell	21132		Profile Prop. retaining wall - cell-Cell
	PROF_P_Retain-Wall-Line	21133		Profile Prop. retaining wall - lines-Line
	PROF_P_Retain-Wall-Text	21134		Profile Prop. retaining wall - descr. -Text
	PROF_P_Overlay-Cell	21135		Profile Prop. pavement overlay-Cell
	PROF_P_Overlay-Line	21136		Profile Prop. pavement overlay-Line
	PROF_P_Overlay-Text	21137		Profile Prop. pavement overlay-Text
	PROF_P_Milling-Cell	21138		Profile Prop. pavement milling-Cell
	PROF_P_Milling-Line	21139		Profile Prop. pavement milling-Line
	PROF_P_Milling-Text	21140		Profile Prop. pavement milling-Text
	PROF_P_WALL-PROF-Top-of-Wall-Cell	21141		Profile Prop. wall profile - top of wall-Cell
	PROF_P_WALL-PROF-Top-of-Wall-Line	21142		Profile Prop. wall profile - top of wall-Line
	PROF_P_WALL-PROF-Top-of-Wall-Text	21143		Profile Prop. wall profile - top of wall-Text
	PROF_P_WALL-PROF-Bottom-of-Wall-Cell	21144		Profile Prop. wall profile - bottom of wall-Cell
	PROF_P_WALL-PROF-Bottom-of-Wall-Line	21145		Profile Prop. wall profile - bottom of wall-Line
	PROF_P_WALL-PROF-Bottom-of-Wall-Text	21146		Profile Prop. wall profile - bottom of wall-Text
	PROF_P_WALL-PROF-Top-of-Footing-Cell	21147		Profile Prop. wall profile - top of footing-Cell
	PROF_P_WALL-PROF-Top-of-Footing-Line	21148		Profile Prop. wall profile - top of footing-Line
	PROF_P_WALL-PROF-Top-of-Footing-Text	21149		Profile Prop. wall profile - top of footing-Text
	PROF_P_WALL-PROF-Finish-Grd-BoW-Cell	21150		Profile Prop. wall profile - fin. ground line back face of wall-Cell

File Name	Level Name	Number		Description
	PROF_P_WALL-PROF-Finish-Grd-BoW-Line	21151		Profile Prop. wall profile - fin. ground line back face of wall-Line
	PROF_P_WALL-PROF-Finish-Grd-BoW-Text	21152		Profile Prop. wall profile - fin. ground line back face of wall-Text
	PROF_P_WALL-PROF-Finish-Grd-FoW-Cell	21153		Profile Prop. wall profile - fin. ground line front face of wall-Cell
	PROF_P_WALL-PROF-Finish-Grd-FoW-Line	21154		Profile Prop. wall profile - fin. ground line front face of wall-Line
	PROF_P_WALL-PROF-Finish-Grd-FoW-Text	21155		Profile Prop. wall profile - fin. ground line front face of wall-Text
	PROF_P_WALL-PROF-Existing-Grd-Cell	21156		Profile Prop. wall profile - exist. ground line or backfill slope tie-in-Cell
	PROF_P_WALL-PROF-Existing-Grd-Line	21157		Profile Prop. wall profile - exist. ground line or backfill slope tie-in-Line
	PROF_P_WALL-PROF-Existing-Grd-Text	21158		Profile Prop. wall profile - exist. ground line or backfill slope tie-in-Text
	SHT_B_CrossRoad-Text	28049		Sheet border crossroad profile title text-Text
	SHT_B_Grid-Elevation-Text	28051		Grid elevtion text-Text
	SHT_B_Grid-Major-Line	28052		Sheet border major grid line-Line
	SHT_B_Grid-Minor-Line	28053		Sheet border minor grid line-Line
	SHT_B_Grid-Offset-Text	28054		Grid offset text-Text
	SHT_B_Grid-Station-Text	28055		Profile Station Grid Text-Text
	SHT_B_Legend-Logo-Scale	28056		Sheet border legend, logo, scale bars, location sketch-Cell
	SHT_B_MainLine-Text	28057		Sheet border mainline profile title text-Text
	SHT_B_Major-Elevation-Tic-Line	28058		Elevation tick marks major-Line
	SHT_B_Major-Offset-Tic-Line	28059		X-Sec. Offset Tick Marks major-Line
	SHT_B_Major-Station-Tic-Line	28060		Profile Station Tick Marks major-Line
	SHT_B_Match-Lines-Line	28061		Sheet border match line lines-Line
	SHT_B_Match-Lines-Text	28062		Sheet border match line text-Text
	SHT_B_Minor-Elevation-Tic-Line	28063		Elevation tick marks minor-Line
	SHT_B_Minor-Offset-Tic-Line	28064		X-Sec. Offset Tick Marks minor-Line
	SHT_B_Minor-Station-Tic-Line	28065		Profile Station Tick Marks minor-Line
	SHT_B_Plot-Sub-Text	28069		Sheet border plot substitution text-Text
	SHT_B_Plotting-Info-Tags	28070		Sheet border plotting information tags-Text
	SHT_B_Sheet-Outline-Line	28072		Sheet border sheet outline lines-Line
	SHT_B_Sheet-Outline-Text	28073		Sheet border sheet outline text-Text
	SHT_B_Title-Block	28075		Sheet border Title block-Cell
	SHT_P_Major-Station-Tic-Line	28077		Profile Station Tick Marks-Line
	SHT_P_Minor-Station-Tic-Line	28078		Profile Station Tick Marks-Line
	SHT_B_Plot-Border-Inner-Line	28085		Plot border inner line-Line
	SHT_B_Plot-Border-Outer-Line	28086		Plot border outer line-Line

File Name	Level Name	Number	Description
2-5 (17) Drive Profiles	SHT_B_17-Driveway-Profiles	28016	Driveway Profiles (sheet specific)
	PROF_E_Drainage-Cell	20000	Profile Exist. Drainage-Cell
	PROF_E_Drainage-Line	20001	Profile Exist. Drainage-Line
	PROF_E_Drainage-Text	20002	Profile Exist. Drainage-Text
	PROF_E_Ground-Line	20003	Profile Exist. Ground-Line
	PROF_E_Ground-Text	20004	Profile Exist. Ground-Text
	PROF_E_Substratum1-Line	20005	Profile Exist. Substratum 1 Line-Line
	PROF_E_Substratum2-Line	20006	Profile Exist. Substratum 2 Line-Line
	PROF_E_Substratum3-Line	20007	Profile Exist. Substratum 3 Line-Line
	PROF_E_Ground_Bogus-Line	20008	Profile Exist. Ground Bogus Line-Line
	PROF_E_Ground_Bogus-Text	20009	Profile Exist. Ground Bogus Text-Text
	PROF_E_Ground_Enhancement-Line	20010	Profile Exist. Ground Enhancement Line-Line
	PROF_E_Ground_Enhancement-Text	20011	Profile Exist. Ground Enhancement Text-Text
	PROF_E_DADB-Cell	20012	Profile Exist. Dam, toe point symbol, # text, descr., elev.-Cell
	PROF_E_DADB-Line	20013	K167 Profile Exist. Dam, toe line-Line
	PROF_E_DADB-Text	20014	Profile Exist. Dam, toe line descr. -Text
	PROF_E_DCB-Cell	20015	K65 Profile Exist. Single catch basin exist. point symbol, # text, descr., elev.-Cell
	PROF_E_DCB-Line	20016	Profile Exist. Single catch basin exist. point cell-Line
	PROF_E_DCB-Text	20017	Profile Exist. Single catch basin exist. descr. (Elev., type, size, etc.)-Text
	PROF_E_DCEF-Cell	20018	Profile Exist. Culvert end, F/L point symbol, # text, descr., elev.-Cell
	PROF_E_DCEF-Line	20019	Profile Exist. Culvert end, F/L cell-Line
	PROF_E_DCEF-Text	20020	Profile Exist. Culvert end, F/L line descr. (Elev., type, size, etc.)-Text
	PROF_E_DCWE-Cell	20021	Profile Exist. Culvert, wingwall end point symbol, # text, descr., elev.-Cell
	PROF_E_DCWE-Line	20022	Profile Exist. Culvert, wingwall end line/cell-Line
	PROF_E_DCWE-Text	20023	Profile Exist. Culvert, wingwall end line descr. (Elev., type, size, etc.)-Text
	PROF_E_DDCB-Cell	20024	Profile Exist. Double catch basin exist. point symbol, # text, descr., elev.-Cell
	PROF_E_DDCB-Line	20025	Profile Exist. Double catch basin exist. point cell-Line
	PROF_E_DDCB-Text	20026	Profile Exist. Double catch basin exist. descr. (Elev., type, size, etc.)-Text
	PROF_E_DDI-Cell	20027	K68a Profile Exist. Drop inlet, top, exist. point symbol, # text, descr., elev.-Cell
	PROF_E_DDI-Line	20028	Profile Exist. Drop inlet, top, exist. cell-Line
	PROF_E_DDI-Text	20029	Profile Exist. Drop inlet, top, exist. descr. (Elev., type, size, etc.)-Text
	PROF_E_DDL-Cell	20030	Profile Exist. Drain lines, exist. point symbol, # text, descr., elev.-Cell
	PROF_E_DDL-Line	20031	Profile Exist. Drain lines, existing-Line

File Name	Level Name	Number		Description
	PROF_E_DDL-Text	20032		Profile Exist. Drain lines, exist. line descr. (Elev., type, size, etc.)-Text
	PROF_E_DDT-Cell	20033		Profile Exist. Dam, top point symbol, # text, descr., elev.-Cell
	PROF_E_DDT-Line	20036		K28 Profile Exist. Dam, top line-Line
	PROF_E_DDT-Text	20037		Profile Exist. Dam, top line descr. -Text
	PROF_E_DEW-Cell	20038		Profile Exist. Edge of water, exist. point symbol, # text, descr., elev.-Cell
	PROF_E_DEW-Line	20039		Profile Exist. Edge of water, exist. line-Line
	PROF_E_DEW-Text	20040		Profile Exist. Edge of water, exist. line descr. (Elev., type, size, etc.)-Text
	PROF_E_DHWE-Cell	20041		Profile Exist. Head wall, end, exist. point symbol, # text, descr., elev.-Cell
	PROF_E_DHWE-Line	20042		Profile Exist. Head wall, end, exist. cell-Line
	PROF_E_DHWE-Text	20043		Profile Exist. Head wall, end, exist. line descr. (Elev., type, size, etc.)-Text
	PROF_E_DHWM-Cell	20044		Profile Exist. High water mark, exist. point symbol, # text, descr., elev.-Cell
	PROF_E_DHWM-Line	20045		Profile Exist. High water mark, existing-Line
	PROF_E_DHWM-Text	20046		Profile Exist. High water mark, exist. line descr. (Elev., type, size, etc.)-Text
	PROF_E_DJB-Cell	20047		Profile Exist. Junction box, top, exist. point symbol, # text, descr., elev.-Cell
	PROF_E_DJB-Line	20048		Profile Exist. Junction box, top, exist. cell-Line
	PROF_E_DJB-Text	20049		Profile Exist. Junction box, top, exist. line descr. (Elev., type, size, etc.)-Text
	PROF_E_DMISC-Cell	20050		Profile Exist. Misc. drainage feature, exist. point symbol, # text, descr., elev.-Cell
	PROF_E_DMISC-Line	20051		Profile Exist. Misc. drainage feature, exist. line-Line
	PROF_E_DMISC-Text	20052		Profile Exist. Misc. drainage feature, exist. line descr. (Elev., type, size, etc.)-Text
	PROF_E_DPC-Cell	20056		Profile Exist. Drainage pipe, F/L, Concrete-Cell
	PROF_E_DPC-Line	20057		Profile Exist. Drainage pipe, F/L, Concrete-Line
	PROF_E_DPC-Text	20058		Profile Exist. Drainage pipe, F/L, Concrete-Text
	PROF_E_DPD-Cell	20059		Profile Exist. Paved ditch, exist. point symbol, # text, descr., elev.-Cell
	PROF_E_DPD-Line	20060		K63 Profile Exist. Paved ditch, existing-Line
	PROF_E_DPD-Text	20061		Profile Exist. Paved ditch, exist. line descr. (Elev., type, size, etc.)-Text
	PROF_E_DPM-Cell	20062		Profile Exist. Drainage pipe, F/L, Metal-Cell
	PROF_E_DPM-Line	20063		Profile Exist. Drainage pipe, F/L, Metal-Line
	PROF_E_DPM-Text	20064		Profile Exist. Drainage pipe, F/L, Metal-Text
	PROF_E_DPP-Cell	20065		Profile Exist. Drainage pipe, F/L, Plastic-Cell
	PROF_E_DPP-Line	20066		Profile Exist. Drainage pipe, F/L, Plastic-Line
	PROF_E_DPP-Text	20067		Profile Exist. Drainage pipe, F/L, Plastic-Text
	PROF_E_DSB-Cell	20068		Profile Exist. Stream bank top, exist. point symbol, # text, descr., elev.-Cell
	PROF_E_DSB-Line	20069		Profile Exist. Stream bank top, exist. line-Line

File Name	Level Name	Number		Description
	PROF_E_DSB-Text	20070		Profile Exist. Stream bank top, exist. line descr. (Elev., type, size, etc.)-Text
	PROF_E_DSC-Cell	20071		Profile Exist. Stream center F/L, exist. point symbol, # text, descr., elev.-Cell
	PROF_E_DSC-Line	20072		Profile Exist. Stream center F/L, exist. line-Line
	PROF_E_DSC-Text	20073		Profile Exist. Stream center F/L, exist. line descr. (Elev., type, size, etc.)-Text
	PROF_E_DSE-Cell	20074		Profile Exist. Stream edge, exist. point symbol, # text, descr., elev.-Cell
	PROF_E_DSE-Line	20075		Profile Exist. Stream edge, exist. line-Line
	PROF_E_DSE-Text	20076		Profile Exist. Stream edge, exist. line descr. (Elev., type, size, etc.)-Text
	PROF_E_DSPURDK-Cell	20077		Profile Exist. Spur dike, exist. point symbol, # text, descr., elev.-Cell
	PROF_E_DSPURDK-Line	20078		Profile Exist. Spur dike, exist. line-Line
	PROF_E_DSPURDK-Text	20079		Profile Exist. Spur dike, exist. line descr. (Elev., type, size, etc.)-Text
	PROF_E_DSTC-Cell	20080		Profile Exist. Septic tank, exist. point symbol, # text, descr., elev.-Cell
	PROF_E_DSTC-Line	20081		Profile Exist. Septic tank, existing-Line
	PROF_E_DSTC-Text	20082		Profile Exist. Septic tank, exist. line descr. (Elev., type, size, etc.)-Text
	PROF_E_DSWE-Cell	20083		K54 Profile Exist. Swamp edge, exist. point symbol, # text, descr., elev.-Cell
	PROF_E_DSWE-Line	20084		Profile Exist. Swamp edge, exist. line-Line
	PROF_E_DSWE-Text	20085		Profile Exist. Swamp edge, exist. line descr. (Elev., type, size, etc.)-Text
	PROF_E_DWB-Cell	20086		Profile Exist. Wetland boundary-Cell
	PROF_E_DWB-Line	20087		Profile Exist. Wetland boundary-Line
	PROF_E_DWB-Text	20088		Profile Exist. Wetland boundary-Text
	PROF_E_DWE-Cell	20089		Profile Exist. Top of water elev., exist. point symbol, # text, descr., elev.-Cell
	PROF_E_DWE-Line	20090		Profile Exist. Top of water elev., exist. line-Line
	PROF_E_DWE-Text	20091		K59 Profile Exist. Top of water elev., exist. line descr. (Elev., type, size, etc.)-Text
	PROF_E_MDITCHFL-Cell	20092		Profile Exist. Mapping ditch flow line, exist. point symbol, # text, descr., elev.-Cell
	PROF_E_MDITCHFL-Line	20093		K43 Profile Exist. Mapping ditch flow line, existing-Line
	PROF_E_MDITCHFL-Text	20094		Profile Exist. Mapping ditch flow line, exist. line descr. (Elev., type, size, etc.)-Text
	PROF_E_MISC-Cell	20095		Profile Exist. Miscellaneous, exist. point symbol, # text, descr., elev.-Cell
	PROF_E_MISC-Line	20096		Profile Exist. Miscellaneous, existing-Line
	PROF_E_MISC-Text	20097		Profile Exist. Miscellaneous, exist. line descr. (Elev., type, size, etc.)-Text
	PROF_E_MPCKGRD-Cell	20104		Profile Exist. Map check ground-Cell
	PROF_E_MPCKGRD-Line	20105		Profile Exist. Map check ground-Line
	PROF_E_MPCKGRD-Text	20106		Profile Exist. Map check ground-Text
	PROF_E_MPCKPAV-Cell	20107		Profile Exist. Map check pavement-Cell
	PROF_E_MPCKPAV-Line	20108		Profile Exist. Map check pavement-Line

File Name	Level Name	Number		Description
	PROF_E_MPCKPAV-Text	20109		Profile Exist. Map check pavement-Text
	PROF_E_MSEWLINE-Cell	20110		Profile Exist. Map SEW line, exist. point symbol, # text, descr., elev.-Cell
	PROF_E_MSEWLINE-Line	20111		K157 Profile Exist. Map SEW line, existing-Line
	PROF_E_MSEWLINE-Text	20112		Profile Exist. Map SEW line, exist. line descr. (Elev., type, size, etc.)-Text
	PROF_E_SBNCHMK-Cell	20113		Profile Exist. Bench mark, point symbol-Cell
	PROF_E_SBNCHMK-Pnt#-Text	20114		Profile Exist. Bench mark, point # text, descr., elev.-Text
	PROF_E_SBNCHMK-Text	20115		Profile Exist. Bench mark, point information-Text
	PROF_E_SCCHK-Cell	20116		Profile Exist. Control re-shot for check-Cell
	PROF_E_SCCHK-Line	20117		Profile Exist. Control re-shot for check-Line
	PROF_E_SCCHK-Text	20118		Profile Exist. Control re-shot for check-Text
	PROF_E_SDCD-Cell	20119		Profile Exist. District survey control delta symbol-Cell
	PROF_E_SDCD-Line	20120		Profile Exist. District survey control line (lines plot under another feature code)-Line
	PROF_E_SDCD-Line-Text	20121		Profile Exist. District survey control line descr. -Text
	PROF_E_SDCD-Pnt#-Text	20122		Profile Exist. District survey control point # text, descr., point elevation-Text
	PROF_E_SLCD-Cell	20123		Profile Exist. Location survey control delta symbol-Cell
	PROF_E_SLCD-Line	20124		Profile Exist. Location survey control line-Line
	PROF_E_SLCD-Line-Text	20125		Profile Exist. Location survey control line descr. -Text
	PROF_E_SLCD-Pnt#-Text	20126		Profile Exist. Location survey control point # text, descr., point elevation-Text
	PROF_E_SLCM-Cell	20127		Profile Exist. Location control monument, point symbol-Cell
	PROF_E_SLCM-Line	20128		Profile Exist. Location control monument-Line
	PROF_E_SLCM-Pnt#-Text	20129		Profile Exist. Location control monument, point # text, descr., elev.-Text
	PROF_E_SLCM-Text	20130		Profile Exist. Location control monument, point information-Text
	PROF_E_SNGSCM-Cell	20131		Profile Exist. NGS control monument, point symbol-Cell
	PROF_E_SNGSCM-Pnt#-Text	20132		Profile Exist. NGS control monument, point # text, descr., elev.-Text
	PROF_E_SNGSCM-Text	20133		Profile Exist. NGS control monument, point information-Text
	PROF_E_TAC-Cell	20134		Profile Exist. Curb, asphalt, exist. point symbol, # text, descr., elev.-Cell
	PROF_E_TAC-Line	20135		Profile Exist. Curb, asphalt, exist. line-Line
	PROF_E_TAC-Text	20136		Profile Exist. Curb, asphalt, exist. line descr. -Text
	PROF_E_TBAS-Cell	20137		Profile Exist. Bridge approach slab, edge, exist. point symbol, # text, descr., elev.-Cell
	PROF_E_TBAS-Line	20138		Profile Exist. Bridge approach slab, edge, exist. line-Line
	PROF_E_TBAS-Text	20139		Profile Exist. Bridge approach slab, edge, exist. line descr. -Text
	PROF_E_TBCAP-Cell	20140		Profile Exist. Bridge cap, exist. point symbol, # text, descr., elev.-Cell
	PROF_E_TBCAP-Line	20141		Profile Exist. Bridge cap, exist. line-Line

File Name	Level Name	Number		Description
	PROF_E_TBCAP-Text	20142		Profile Exist. Bridge cap, exist. line descr. -Text
	PROF_E_TBC-Cell	20143		Profile Exist. Brick column, exist. point symbol, # text, descr., elev.-Cell
	PROF_E_TBC-Line	20144		Profile Exist. Brick column, existing-Line
	PROF_E_TBC-Text	20145		Profile Exist. Brick column, exist. line descr. (Elev., type, size, etc.)-Text
	PROF_E_TBCL-Cell	20146		Profile Exist. Bridge column (corner), exist. point symbol, # text, descr., elev.-Cell
	PROF_E_TBCL-Line	20147		Profile Exist. Bridge column (corner), exist. line/cell-Line
	PROF_E_TBCL-Text	20148		Profile Exist. Bridge column (corner), exist. line descr. -Text
	PROF_E_TBGL-Cell	20149		Profile Exist. Bridge gutter line, exist. point symbol, # text, descr., elev.-Cell
	PROF_E_TBGL-Line	20150		Profile Exist. Bridge gutter line, exist. line-Line
	PROF_E_TBGL-Text	20151		Profile Exist. Bridge gutter line, exist. line descr. -Text
	PROF_E_TBLD-Cell	20152		Profile Exist. Building corner, exist. point symbol, # text, descr., elev.-Cell
	PROF_E_TBLD-Line	20153		K18b K18c Profile Exist. Building corner, exist. line-Line
	PROF_E_TBLD-Text	20154		Profile Exist. Building corner, exist. line descr. -Text
	PROF_E_TBLDRL-Cell	20155		Profile Exist. Building roof line corner, exist. point symbol, # text, descr., elev.-Cell
	PROF_E_TBLDRL-Line	20156		Profile Exist. Building roof line corner, exist. line-Line
	PROF_E_TBLDRL-Text	20157		Profile Exist. Building roof line corner, exist. line descr. -Text
	PROF_E_TBRDGCEN-Cell	20158		Profile Exist. Bridge end, center-Cell
	PROF_E_TBRDGCEN-Line	20159		Profile Exist. Bridge end, center-Line
	PROF_E_TBRDGCEN-Text	20160		Profile Exist. Bridge end, center-Text
	PROF_E_TBRDGCOR-Cell	20161		Profile Exist. Bridge end, corner-Cell
	PROF_E_TBRDGCOR-Line	20162		K14 Profile Exist. Bridge end, corner-Line
	PROF_E_TBRDGCOR-Text	20163		Profile Exist. Bridge end, corner-Text
	PROF_E_TCAN-Cell	20164		Profile Exist. Canopy, exist. point symbol, # text, descr., elev.-Cell
	PROF_E_TCAN-Line	20165		Profile Exist. Canopy, exist. line-Line
	PROF_E_TCAN-Text	20166		Profile Exist. Canopy, exist. line descr. -Text
	PROF_E_TCBA-Cell	20167		Profile Exist. Constr. bound., active, exist. point symbol, # text, descr., elev.-Cell
	PROF_E_TCBA-Line	20168		K166 Profile Exist. Constr. bound., active, exist. line-Line
	PROF_E_TCBA-Text	20169		Profile Exist. Constr. bound., active, exist. line descr. -Text
	PROF_E_TCBF-Cell	20170		Profile Exist. Constr. bound., finished, exist. point symbol, # text, descr., elev.-Cell
	PROF_E_TCBF-Line	20171		Profile Exist. Constr. bound., finished, exist. line-Line
	PROF_E_TCBF-Text	20172		Profile Exist. Constr. bound., finished, exist. line descr. -Text
	PROF_E_TCEM-Cell	20173		Profile Exist. Cemetery boundary line-Cell
	PROF_E_TCEM-Line	20174		K27 Profile Exist. Cemetery boundary line-Line

File Name	Level Name	Number		Description
	PROF_E_TCEM-Text	20175		Profile Exist. Cemetery boundary line-Text
	PROF_E_TCGF-Cell	20176		Profile Exist. Curb & gutter, F/L, exist. point symbol, # text, descr., elev.-Cell
	PROF_E_TCGF-Line	20177		Profile Exist. Curb & gutter, F/L, exist. line-Line
	PROF_E_TCGT-Cell	20179		Profile Exist. Curb & gutter, top, exist. point symbol, # text, descr., elev.-Cell
	PROF_E_TCGT-Line	20180		K154 Profile Exist. Curb & gutter, top, exist. line-Line
	PROF_E_TCGT-Text	20181		Profile Exist. Curb & gutter, top, exist. line descr. -Text
	PROF_E_TCOLC-Cell	20182		Profile Exist. Bridge column (center), exist. point symbol, # text, descr., elev.-Cell
	PROF_E_TCOLC-Line	20183		Profile Exist. Bridge column (center), exist. line/cell-Line
	PROF_E_TCOLC-Text	20184		Profile Exist. Bridge column (center), exist. line descr. -Text
	PROF_E_TCOLE-Cell	20185		Profile Exist. Bridge column (edge), exist. point symbol, # text, descr., elev.-Cell
	PROF_E_TCOLE-Line	20186		Profile Exist. Bridge column (edge), exist. line/cell-Line
	PROF_E_TCOLE-Text	20187		Profile Exist. Bridge column (edge), exist. line descr. -Text
	PROF_E_TCUL-Cell	20188		Profile Exist. Cultivation line, exist. point symbol, # text, descr., elev.-Cell
	PROF_E_TCUL-Line	20189		Profile Exist. Cultivation line, exist. line-Line
	PROF_E_TCUL-Text	20190		Profile Exist. Cultivation line, exist. line descr. -Text
	PROF_E_TDR-Cell	20194		Profile Exist. Dirt road, C/L, exist. point symbol, # text, descr., elev.-Cell
	PROF_E_TDR-Line	20195		Profile Exist. Dirt road, C/L, exist. line-Line
	PROF_E_TDR-Text	20196		Profile Exist. Dirt road, C/L, exist. line descr. -Text
	PROF_E_TEAD-Cell	20197		Profile Exist. Edge of asphalt drive, exist. point symbol, # text, descr., elev.-Cell
	PROF_E_TEAD-Line	20198		Profile Exist. Edge of asphalt drive, exist. line-Line
	PROF_E_TEAD-Text	20199		Profile Exist. Edge of asphalt drive, exist. line descr. -Text
	PROF_E_TEAP-Cell	20200		Profile Exist. Edge of asphalt pavement, exist. point symbol, # text, descr., elev.-Cell
	PROF_E_TEAP-Line	20201		K5 Profile Exist. Edge of asphalt pavement, exist. line-Line
	PROF_E_TEAP-Text	20202		K37 Profile Exist. Edge of asphalt pavement, exist. line descr. -Text
	PROF_E_TEAS-Cell	20203		Profile Exist. Edge of asphalt shoulder, exist. point symbol, # text, descr., elev.-Cell
	PROF_E_TEAS-Line	20204		K6 Profile Exist. Edge of asphalt shoulder, exist. line-Line
	PROF_E_TEAS-Text	20205		Profile Exist. Edge of asphalt shoulder, exist. line descr. -Text
	PROF_E_TECD-Cell	20206		Profile Exist. Edge of concr. drive, exist. point symbol, # text, descr., elev.-Cell
	PROF_E_TECD-Line	20207		K36 Profile Exist. Edge of concr. drive, exist. line-Line
	PROF_E_TECD-Text	20208		Profile Exist. Edge of concr. drive, exist. line descr. -Text
	PROF_E_TECP-Cell	20209		Profile Exist. Edge of concr. pavement, exist. point symbol, # text, descr., elev.-Cell
	PROF_E_TECP-Line	20210		Profile Exist. Edge of concr. pavement, exist. line-Line
	PROF_E_TECP-Text	20211		Profile Exist. Edge of concr. pavement, exist. line descr. -Text

File Name	Level Name	Number		Description
	PROF_E_TEDD-Cell	20212		Profile Exist. Edge of dirt drive, exist. point symbol, # text, descr., elev.-Cell
	PROF_E_TEDD-Line	20213		K9a Profile Exist. Edge of dirt drive, existing-Line
	PROF_E_TEDD-Text	20214		Profile Exist. Edge of dirt drive, exist. line descr. (Elev., type, size, etc.)-Text
	PROF_E_TEDR-Cell	20215		Profile Exist. Edge of dirt road, exist. point symbol, # text, descr., elev.-Cell
	PROF_E_TEDR-Line	20216		K9 Profile Exist. Edge of dirt road, exist. line-Line
	PROF_E_TEDR-Text	20217		Profile Exist. Edge of dirt road, exist. line descr. -Text
	PROF_E_TENDROLL-Cell	20218		Profile Exist. Bridge, end roll, exist. point symbol, # text, descr., elev.-Cell
	PROF_E_TENDROLL-Line	20219		Profile Exist. Bridge, end roll, exist. line-Line
	PROF_E_TENDROLL-Text	20220		Profile Exist. Bridge, end roll, exist. line descr. -Text
	PROF_E_TEST-Cell	20221		Profile Exist. Edge of surf. treatment road, exist. point symbol, # text, descr., elev.-Cell
	PROF_E_TEST-Line	20222		Profile Exist. Edge of surf. treatment road, exist. line-Line
	PROF_E_TEST-Text	20223		Profile Exist. Edge of surf. treatment road, exist. line descr. -Text
	PROF_E_TFBW-Cell	20224		Profile Exist. Fence, barbed wire, exist. point symbol, # text, descr., elev.-Cell
	PROF_E_TFBW-Line	20225		Profile Exist. Fence, barbed wire, exist. line-Line
	PROF_E_TFBW-Text	20226		Profile Exist. Fence, barbed wire, exist. line descr. -Text
	PROF_E_TFCL-Cell	20227		Profile Exist. Fence, chain link, exist. point symbol, # text, descr., elev.-Cell
	PROF_E_TFCL-Line	20228		K30 Profile Exist. Fence, chain link, exist. line-Line
	PROF_E_TFCL-Text	20229		Profile Exist. Fence, chain link, exist. line descr. -Text
	PROF_E_TFE-Cell	20230		Profile Exist. Floor elevation, exist. point symbol, # text, descr., elev.-Cell
	PROF_E_TFE-Line	20231		Profile Exist. Floor elevation, existing-Line
	PROF_E_TFE-Text	20232		Profile Exist. Floor elevation, exist. line descr. (Elev., type, size, etc.)-Text
	PROF_E_TFFW-Cell	20233		Profile Exist. Fence, field wire, exist. point symbol, # text, descr., elev.-Cell
	PROF_E_TFFW-Line	20234		Profile Exist. Fence, field wire, exist. line-Line
	PROF_E_TFFW-Text	20235		Profile Exist. Fence, field wire, exist. line descr. -Text
	PROF_E_TFP-Cell	20236		Profile Exist. Flag pole, exist. point symbol, # text, descr., elev.-Cell
	PROF_E_TFP-Line	20237		Profile Exist. Flag pole, existing-Line
	PROF_E_TFP-Text	20238		Profile Exist. Flag pole, exist. line descr. (Elev., type, size, etc.)-Text
	PROF_E_TFT-Cell	20239		Profile Exist. Fuel tank, exist. point symbol, # text, descr., elev.-Cell
	PROF_E_TFT-Line	20240		Profile Exist. Fuel tank, existing-Line
	PROF_E_TFT-Text	20241		Profile Exist. Fuel tank, exist. line descr. (Elev., type, size, etc.)-Text
	PROF_E_TFW-Cell	20242		Profile Exist. Fence, wood, exist. point symbol, # text, descr., elev.-Cell
	PROF_E_TFW-Line	20243		Profile Exist. Fence, wood, exist. line-Line
	PROF_E_TFW-Text	20244		Profile Exist. Fence, wood, exist. line descr. -Text

File Name	Level Name	Number		Description
	PROF_E_TG-Cell	20245		Profile Exist. Gate, exist. point symbol, # text, descr., elev.-Cell
	PROF_E_TG-Line	20246		Profile Exist. Gate, existing-Line
	PROF_E_TG-Text	20247		Profile Exist. Gate, exist. line descr. (Elev., type, size, etc.)-Text
	PROF_E_TGFV-Cell	20248		Profile Exist. Gasoline filler valve, exist. point symbol, # text, descr., elev.-Cell
	PROF_E_TGFV-Line	20249		Profile Exist. Gasoline filler valve, exist. point cell-Line
	PROF_E_TGFV-Text	20250		Profile Exist. Gasoline filler valve, exist. line descr. -Text
	PROF_E_TGMW-Cell	20251		Profile Exist. Gasoline monitoring well, exist. point symbol, # text, descr., elev.-Cell
	PROF_E_TGMW-Line	20252		Profile Exist. Gasoline monitoring well, exist. point cell-Line
	PROF_E_TGMW-Text	20253		Profile Exist. Gasoline monitoring well, exist. line descr. -Text
	PROF_E_TGP-Cell	20254		Profile Exist. Gasoline pump, exist. point symbol, # text, descr., elev.-Cell
	PROF_E_TGP-Line	20255		Profile Exist. Gasoline pump, exist. point cell-Line
	PROF_E_TGP-Text	20256		Profile Exist. Gasoline pump, exist. line descr. -Text
	PROF_E_TGPI-Cell	20257		Profile Exist. Gasoline pump island, exist. point symbol, # text, descr., elev.-Cell
	PROF_E_TGPI-Line	20258		Profile Exist. Gasoline pump island, exist. line-Line
	PROF_E_TGPI-Text	20259		Profile Exist. Gasoline pump island, exist. line descr. -Text
	PROF_E_TGR-Cell	20260		Profile Exist. Guard rail, exist. point symbol, # text, descr., elev.-Cell
	PROF_E_TGR-Line	20261		K12 Profile Exist. Guard rail, exist. line-Line
	PROF_E_TGR-Text	20262		Profile Exist. Guard rail, exist. line descr. -Text
	PROF_E_TGRV-Cell	20263		Profile Exist. Grave, exist. point symbol, # text, descr., elev.-Cell
	PROF_E_TGRV-Line	20264		Profile Exist. Grave, exist. line-Line
	PROF_E_TGRV-Text	20265		Profile Exist. Grave, exist. line descr. -Text
	PROF_E_TGST-Cell	20266		Profile Exist. Gasoline storage tank, end, exist. point symbol, # text, descr., elev.-Cell
	PROF_E_TGST-Line	20267		Profile Exist. Gasoline storage tank, end, exist. line-Line
	PROF_E_TGST-Text	20268		Profile Exist. Gasoline storage tank, end, exist. line descr. -Text
	PROF_E_TGVP-Cell	20269		Profile Exist. Gasoline vent pipe, exist. point symbol, # text, descr., elev.-Cell
	PROF_E_TGVP-Line	20270		Profile Exist. Gasoline vent pipe, exist. point cell-Line
	PROF_E_TGVP-Text	20271		Profile Exist. Gasoline vent pipe, exist. line descr. -Text
	PROF_E_THC-Cell	20272		Profile Exist. Header curb, exist. point symbol, # text, descr., elev.-Cell
	PROF_E_THC-Line	20273		Profile Exist. Header curb, exist. line-Line
	PROF_E_THC-Text	20274		Profile Exist. Header curb, exist. line descr. -Text
	PROF_E_THCR-Cell	20275		Profile Exist. House corner, exist. point symbol, # text, descr., elev.-Cell
	PROF_E_THCR-Line	20276		Profile Exist. House corner, exist. line-Line
	PROF_E_THCR-Text	20277		Profile Exist. House corner, exist. line descr. -Text

File Name	Level Name	Number		Description
	PROF_E_THM-Cell	20278		Profile Exist. Historical monument, exist. point symbol, # text, descr., elev.-Cell
	PROF_E_THM-Line	20279		Profile Exist. Historical monument, existing-Line
	PROF_E_THM-Text	20280		Profile Exist. Historical monument, exist. line descr. (Elev., type, size, etc.)-Text
	PROF_E_THRL-Cell	20281		Profile Exist. House roof line corner, exist. point symbol, # text, descr., elev.-Cell
	PROF_E_THRL-Line	20282		Profile Exist. House roof line corner, exist. line-Line
	PROF_E_THRL-Text	20283		Profile Exist. House roof line corner, exist. line descr. -Text
	PROF_E_TIRRLMT-Cell	20284		Profile Exist. Irrigation limit, exist. point symbol, # text, descr., elev.-Cell
	PROF_E_TIRRLMT-Line	20285		Profile Exist. Irrigation limit, exist. line-Line
	PROF_E_TIRRLMT-Text	20286		Profile Exist. Irrigation limit, exist. line descr. -Text
	PROF_E_TIRRPVTP-Cell	20287		Profile Exist. Irrigation pump turn. point ??, exist. point symbol, # text, descr., elev.-Cell
	PROF_E_TIRRPVTP-Line	20288		Profile Exist. Irrigation pump turn. point ??, exist. point line/cell-Line
	PROF_E_TIRRPVTP-Text	20289		Profile Exist. Irrigation pump turn. point ??, exist. line descr. -Text
	PROF_E_TKMP-Cell	20290		Profile Exist. KM post, highway-Cell
	PROF_E_TKMP-Line	20291		Profile Exist. KM post, highway-Line
	PROF_E_TKMP-Text	20292		Profile Exist. KM post, highway-Text
	PROF_E_TLIML-Cell	20293		Profile Exist. Limit line, exist. point symbol, # text, descr., elev.-Cell
	PROF_E_TLIML-Line	20294		K39a Profile Exist. Limit line, exist. line-Line
	PROF_E_TLIML-Text	20295		Profile Exist. Limit line, exist. line descr. -Text
	PROF_E_TMAR-Cell	20296		Profile Exist. Marker miscellaneous, exist. point symbol, # text, descr., elev.-Cell
	PROF_E_TMAR-Line	20297		Profile Exist. Marker miscellaneous, exist. point cell-Line
	PROF_E_TMAR-Text	20298		Profile Exist. Marker miscellaneous, exist. line descr. -Text
	PROF_E_TMHCR-Cell	20299		Profile Exist. Mobile home corner, exist. point symbol, # text, descr., elev.-Cell
	PROF_E_TMHCR-Line	20300		Profile Exist. Mobile home corner, exist. line-Line
	PROF_E_TMHCR-Text	20301		Profile Exist. Mobile home corner, exist. line descr. -Text
	PROF_E_TMHRL-Cell	20302		Profile Exist. Mobile home roof line corner, exist. point symbol, # text, descr., elev.-Cell
	PROF_E_TMHRL-Text	20304		Profile Exist. Mobile home roof line corner, exist. line descr. -Text
	PROF_E_TMISC-Cell	20305		Profile Exist. Topo, miscellaneous area, exist. point symbol, # text, descr., elev.-Cell
	PROF_E_TMISC-Line	20306		Profile Exist. Topo, miscellaneous area, exist. line-Line
	PROF_E_TMISC-Pnt-Cell	20307		Profile Exist. Topo, miscellaneous area, exist. point cell-Cell
	PROF_E_TMISC-Text	20308		Profile Exist. Topo, miscellaneous area, exist. line descr. -Text
	PROF_E_TMPH-Cell	20309		K10 Profile Exist. Mile post, highway, exist. point symbol, # text, descr., elev.-Cell
	PROF_E_TMPH-Line	20310		Profile Exist. Mile post, highway, exist. point cell-Line
	PROF_E_TMPH-Text	20311		Profile Exist. Mile post, highway, exist. line descr. -Text

File Name	Level Name	Number		Description
	PROF_E_TMPR-Cell	20312		Profile Exist. Mile post, r/r, exist. point symbol, # text, descr., elev.-Cell
	PROF_E_TMPR-Line	20313		Profile Exist. Mile post, r/r, exist. point cell-Line
	PROF_E_TMPR-Text	20314		Profile Exist. Mile post, r/r, exist. line descr. -Text
	PROF_E_TPBL-Cell	20315		Profile Exist. Terrain point on break line, exist. point symbol, # text, descr., elev.-Cell
	PROF_E_TPBL-Line	20316		K165 Profile Exist. Terrain point on break line, exist. line-Line
	PROF_E_TPBL-Text	20317		Profile Exist. Terrain point on break line, exist. line descr. -Text
	PROF_E_TRCL-Cell	20318		Profile Exist. Railroad CL, exist. point symbol, # text, descr., elev.-Cell
	PROF_E_TRCL-Line	20319		Profile Exist. Railroad CL, exist. line-Line
	PROF_E_TRCL-Text	20320		Profile Exist. Railroad CL, exist. line descr. -Text
	PROF_E_TRCR-Cell	20321		Profile Exist. Railroad, top of rail, exist. point symbol, # text, descr., elev.-Cell
	PROF_E_TRCR-Line	20322		Profile Exist. Railroad, top of rail, exist. line-Line
	PROF_E_TRCR-Text	20323		Profile Exist. Railroad, top of rail, exist. line descr. -Text
	PROF_E_TRCRE-Cell	20324		Profile Exist. Map top of Railroad rail, exist. point symbol, # text, descr., elev.-Cell
	PROF_E_TRCRE-Line	20325		K161 Profile Exist. Map top of Railroad rail, existing-Line
	PROF_E_TRCRE-Text	20326		Profile Exist. Map top of railroad rail, exist. line descr. (Elev., type, size, etc.)-Text
	PROF_E_TRP-Cell	20327		K158 Profile Exist. Random terrain point, exist. point symbol, # text, descr., elev.-Cell
	PROF_E_TRP-Line	20328		Profile Exist. Random terrain point, exist. line-Line
	PROF_E_TRP-Text	20329		Profile Exist. Random terrain point, exist. line descr. -Text
	PROF_E_TS-Cell	20330		Profile Exist. Steps, exist. point symbol, # text, descr., elev.-Cell
	PROF_E_TS-Line	20331		Profile Exist. Steps, existing-Line
	PROF_E_TS-Text	20332		Profile Exist. Steps, exist. line descr. (Elev., type, size, etc.)-Text
	PROF_E_TSATDSH-Cell	20333		K22 Profile Exist. Satellite dish, exist. point symbol, # text, descr., elev.-Cell
	PROF_E_TSATDSH-Line	20334		Profile Exist. Satellite dish, exist. point cell-Line
	PROF_E_TSATDSH-Text	20335		Profile Exist. Satellite dish, exist. line descr. -Text
	PROF_E_TSC-Cell	20336		K13 Profile Exist. Sign, center-Cell
	PROF_E_TSC-Line	20337		Profile Exist. Sign, center-Line
	PROF_E_TSC-Text	20338		Profile Exist. Sign, center-Text
	PROF_E_TSE-Cell	20339		Profile Exist. Sign, end-Cell
	PROF_E_TSE-Line	20340		K24a K24c K28b K40 Profile Exist. Sign, end-Line
	PROF_E_TSE-Text	20341		Profile Exist. Sign, end-Text
	PROF_E_TSW-Cell	20342		Profile Exist. Sidewalk, edge, exist. point symbol, # text, descr., elev.-Cell
	PROF_E_TSW-Line	20343		K17 Profile Exist. Sidewalk, edge, exist. line-Line
	PROF_E_TSW-Text	20344		Profile Exist. Sidewalk, edge, exist. line descr. -Text

File Name	Level Name	Number		Description
	PROF_E_TTRE-Cell	20345		K48 Profile Exist. Tree, center, exist. point symbol, # text, descr., elev.-Cell
	PROF_E_TTRE-Line	20346		K47 Profile Exist. Tree, center, exist. point cell-Line
	PROF_E_TTRE-Text	20347		Profile Exist. Tree, center, exist. line descr. -Text
	PROF_E_TUD-Cell	20348		Profile Exist. Uncovered deck, exist. point symbol, # text, descr., elev.-Cell
	PROF_E_TUD-Line	20349		Profile Exist. Uncovered deck, existing-Line
	PROF_E_TUD-Text	20350		Profile Exist. Uncovered deck, exist. line descr. (Elev., type, size, etc.)-Text
	PROF_E_TVF-Cell	20351		Profile Exist. Vinyl(PVC Fence), exist. point symbol, # text, descr., elev.-Cell
	PROF_E_TVF-Line	20352		Profile Exist. Vinyl(PVC Fence), existing-Line
	PROF_E_TVF-Text	20353		Profile Exist. Vinyl(PVC Fence), exist. line descr. (Elev., type, size, etc.-Text
	PROF_E_TVG-Cell	20354		Profile Exist. V-gutter, exist. point symbol, # text, descr., elev.-Cell
	PROF_E_TVG-Line	20355		Profile Exist. V-gutter, exist. line-Line
	PROF_E_TVG-Text	20356		Profile Exist. V-gutter, exist. line descr. -Text
	PROF_E_TWELL-Cell	20357		Profile Exist. Well, exist. point symbol, # text, descr., elev.-Cell
	PROF_E_TWELL-Line	20358		Profile Exist. Well, exist. point point cell-Line
	PROF_E_TWELL-Text	20359		Profile Exist. Well, exist. line descr. -Text
	PROF_E_TWF-Cell	20360		Profile Exist. Wall face, exist. point symbol, # text, descr., elev.-Cell
	PROF_E_TWF-Line	20361		Profile Exist. Wall face, exist. line-Line
	PROF_E_TWF-Text	20362		Profile Exist. Wall face, exist. line descr. -Text
	PROF_E_TWFB-Cell	20363		Profile Exist. Wall face bottom-Cell
	PROF_E_TWFB-Line	20364		K164 Profile Exist. Wall face bottom-Line
	PROF_E_TWFB-Text	20365		Profile Exist. Wall face bottom-Text
	PROF_E_TWFT-Cell	20366		Profile Exist. Wall face top-Cell
	PROF_E_TWFT-Line	20367		K163 Profile Exist. Wall face top-Line
	PROF_E_TWFT-Text	20368		Profile Exist. Wall face top-Text
	PROF_E_TWL-Cell	20369		Profile Exist. Woods line, exist. point symbol, # text, descr., elev.-Cell
	PROF_E_TWL-Line	20370		Profile Exist. Woods line, exist. line-Line
	PROF_E_TWL-Text	20371		Profile Exist. Woods line, exist. line descr. -Text
	PROF_E_UELBOX-Cell	20372		Profile Exist. Electrical box-Cell
	PROF_E_UELBOX-Line	20373		K80 Profile Exist. Electrical box-Line
	PROF_E_UELBOX-Text	20374		Profile Exist. Electrical box-Text
	PROF_E_UFH-Cell	20375		K81 Profile Exist. Fire hydrant, center-Cell
	PROF_E_UFH-Line	20376		Profile Exist. Fire hydrant, center-Line
	PROF_E_UFH-Text	20377		Profile Exist. Fire hydrant, center-Text

File Name	Level Name	Number		Description
	PROF_E_UGM-Cell	20378		Profile Exist. Gas meter, center-Cell
	PROF_E_UGM-Line	20379		Profile Exist. Gas meter, center-Line
	PROF_E_UGM-Text	20380		Profile Exist. Gas meter, center-Text
	PROF_E_UPGA-Cell	20381		Profile Exist. Pole anchor-Cell
	PROF_E_UPGA-Line	20382		Profile Exist. Pole anchor-Line
	PROF_E_UPGA-Text	20383		Profile Exist. Pole anchor-Text
	PROF_E_UGP-Cell	20384		Profile Exist. Guy pole, center-Cell
	PROF_E_UGP-Line	20385		Profile Exist. Guy pole, center-Line
	PROF_E_UGP-Text	20386		Profile Exist. Guy pole, center-Text
	PROF_E_ULP-Cell	20387		K73 K75 Profile Exist. Light pole, center-Cell
	PROF_E_ULP-Line	20388		Profile Exist. Light pole, center-Line
	PROF_E_ULP-Text	20389		Profile Exist. Light pole, center-Text
	PROF_E_UMHE-Cell	20390		Profile Exist. Manhole, electrical, top-Cell
	PROF_E_UMHE-Line	20391		Profile Exist. Manhole, electrical, top-Line
	PROF_E_UMHE-Text	20392		Profile Exist. Manhole, electrical, top-Text
	PROF_E_UMHSS-Cell	20393		Profile Exist. Manhole, sanitary sewer, top-Cell
	PROF_E_UMHSS-Line	20394		Profile Exist. Manhole, sanitary sewer, top-Line
	PROF_E_UMHSS-Text	20395		Profile Exist. Manhole, sanitary sewer, top-Text
	PROF_E_UMHSSF-Cell	20396		Profile Exist. Manhole, sanitary sewer, F/L-Cell
	PROF_E_UMHSSF-Line	20397		Profile Exist. Manhole, sanitary sewer, F/L-Line
	PROF_E_UMHSSF-Text	20398		Profile Exist. Manhole, sanitary sewer, F/L-Text
	PROF_E_UMHST-Cell	20399		K66 Profile Exist. Manhole storm sewer, top-Cell
	PROF_E_UMHST-Line	20400		Profile Exist. Manhole storm sewer, top-Line
	PROF_E_UMHST-Text	20401		Profile Exist. Manhole storm sewer, top-Text
	PROF_E_UMHSTF-Cell	20402		Profile Exist. Manhole storm sewer, F/L-Cell
	PROF_E_UMHSTF-Line	20403		Profile Exist. Manhole storm sewer, F/L-Line
	PROF_E_UMHSTF-Text	20404		Profile Exist. Manhole storm sewer, F/L-Text
	PROF_E_UMHT-Cell	20405		Profile Exist. Manhole, telephone, top, F/L-Cell
	PROF_E_UMHT-Line	20406		Profile Exist. Manhole, telephone, top, F/L-Line
	PROF_E_UMHT-Text	20407		Profile Exist. Manhole, telephone, top, F/L-Text
	PROF_E_UNGLM-Cell	20408		Profile Exist. Gas line marker-Cell
	PROF_E_UNGLM-Line	20409		Profile Exist. Gas line marker-Line
	PROF_E_UNGLM-Text	20410		Profile Exist. Gas line marker-Text

File Name	Level Name	Number		Description
	PROF_E_UNGV-Cell	20411		K89 Profile Exist. Gas valve, center-Cell
	PROF_E_UNGV-Line	20412		Profile Exist. Gas valve, center-Line
	PROF_E_UNGV-Text	20413		Profile Exist. Gas valve, center-Text
	PROF_E_UNGVP-Cell	20414		Profile Exist. Sanitary vent pipe-Cell
	PROF_E_UNGVP-Line	20415		Profile Exist. Sanitary vent pipe-Line
	PROF_E_UNGVP-Text	20416		Profile Exist. Sanitary vent pipe-Text
	PROF_E_UOEL-Cell	20417		Profile Exist. Overhead electrical line-Cell
	PROF_E_UOEL-Line	20418		K70 Profile Exist. Overhead electrical line-Line
	PROF_E_UOEL-Text	20419		Profile Exist. Overhead electrical line-Lext
	PROF_E_UOTL-Cell	20420		Profile Exist. Overhead telephone line-Cell
	PROF_E_UOTL-Line	20421		Profile Exist. Overhead telephone line-Line
	PROF_E_UOTL-Text	20422		Profile Exist. Overhead telephone line-Text
	PROF_E_UPP-Cell	20423		K72 K76 Profile Exist. Power pole, center-Cell
	PROF_E_UPP-Line	20424		Profile Exist. Power pole, center-Line
	PROF_E_UPP-Text	20425		Profile Exist. Power pole, center-Text
	PROF_E_USSL-Cell	20426		Profile Exist. Sanitary sewer line, center-Cell
	PROF_E_USSL-Line	20427		Profile Exist. Sanitary sewer line, center-Line
	PROF_E_USSL-Text	20428		Profile Exist. Sanitary sewer line, center-Text
	PROF_E_USTRPOL-Cell	20429		Profile Exist. Strain pole-Cell
	PROF_E_USTRPOL-Line	20430		Profile Exist. Strain pole-Line
	PROF_E_USTRPOL-Text	20431		Profile Exist. Strain pole-Text
	PROF_E_UTCM-Cell	20432		Profile Exist. Utility cable marker - Point Symbol-Cell
	PROF_E_UTCM-Line	20433		Profile Exist. Utility cable marker-Line
	PROF_E_UTCM-Text	20434		Profile Exist. Utility cable marker-Text
	PROF_E_UTP-Cell	20435		Profile Exist. Telephone pole, center-Cell
	PROF_E_UTP-Line	20436		Profile Exist. Telephone pole, center-Line
	PROF_E_UTP-Text	20437		Profile Exist. Telephone pole, center-Text
	PROF_E_UTPD-Cell	20438		Profile Exist. Telephone pedestal, center-Cell
	PROF_E_UTPD-Line	20439		Profile Exist. Telephone pedestal, center-Line
	PROF_E_UTPD-Text	20440		Profile Exist. Telephone pedestal, center-Text
	PROF_E_UWM-Cell	20441		Profile Exist. Water meter, center-Cell
	PROF_E_UWM-Line	20442		Profile Exist. Water meter, center-Line
	PROF_E_UWM-Text	20443		Profile Exist. Water meter, center-Text

File Name	Level Name	Number		Description
	PROF_E_UWV-Cell	20444		Profile Exist. Water valve-Cell
	PROF_E_UWV-Line	20445		Profile Exist. Water valve-Line
	PROF_E_UWV-Text	20446		Profile Exist. Water valve-Text
	PROF_E_UYLE-Cell	20447		K71 Profile Exist. Yard light, electrical-Cell
	PROF_E_UYLE-Line	20448		Profile Exist. Yard light, electrical-Line
	PROF_E_UYLE-Text	20449		Profile Exist. Yard light, electrical-Text
	PROF_E_UYLG-Cell	20450		Profile Exist. Yard light, gas-Cell
	PROF_E_UYLG-Line	20451		Profile Exist. Yard light, gas-Line
	PROF_E_UYLG-Text	20452		Profile Exist. Yard light, gas-Text
	PROF_E_X_SurveyorDefined-Cell	20453		Profile Exist. Surveyor Defined Value - Point Symbol-Cell
	PROF_E_X_SurveyorDefined-Line	20454		Profile Exist. Surveyor Defined Value-Line
	PROF_E_X_SurveyorDefined-Text	20455		Profile Exist. Surveyor Defined Value - Point-Text
	PROF_E_XX-Cell	20456		Profile Exist. Surveyor defined value-Cell
	PROF_E_XX-Line	20457		Profile Exist. Surveyor defined value-Line
	PROF_E_XX-Text	20458		Profile Exist. Surveyor defined value-Text
	PROF_E_TECS-Cell	20459		Profile Exist. Edge of concr. shoulder, exist. point symbol, # text, descr., elev.-Cell
	PROF_E_TECS-Line	20460		Profile Exist. Edge of concr. shoulder, exist. line-Line
	PROF_E_TECS-Text	20461		Profile Exist. Edge of concr. shoulder, exist. line descr. -Text
	PROF_E_POOL-Cell	20462		Profile Exist. Pool, exist. point symbol, # text, descr., elev.-Cell
	PROF_E_POOL-Line	20463		K41 Profile Exist. Pool, exist. line-Line
	PROF_E_POOL-Text	20464		Profile Exist. Pool, exist. line descr. -Text
	PROF_E_ORCH-Cell	20465		Profile Exist. Orchard, exist. point symbol, # text, descr., elev.-Cell
	PROF_E_ORCH-Line	20466		K26a K26b Profile Exist. Orchard, exist. line-Line
	PROF_E_ORCH-Text	20467		Profile Exist. Orchard, exist. line descr. -Text
	PROF_E_TRLN-Cell	20468		Profile Exist. Tree line, center, exist. point symbol, # text, descr., elev.-Cell
	PROF_E_TRLN-Line	20469		K47 Profile Exist. Tree line, center, exist. point cell-Line
	PROF_E_TRLN-Text	20470		Profile Exist. Tree line, center, exist. line descr. -Text
	PROF_E_QUAR-Cell	20471		K34 Profile Exist. Quarry, center, exist. point symbol, # text, descr., elev.-Cell
	PROF_E_QUAR-Line	20472		Profile Exist. Quarry, center, exist. point cell-Line
	PROF_E_QUAR-Text	20473		Profile Exist. Quarry, center, exist. line descr. -Text
	PROF_E_DOCW-Cell	20474		Profile Exist. Culvert odd, wingwall end point symbol, # text, descr., elev.-Cell
	PROF_E_DOCW-Line	20475		Profile Exist. Culvert odd, wingwall end line/cell-Line
	PROF_E_DOCW-Text	20476		Profile Exist. Culvert odd, wingwall end line descr. (Elev., type, size, etc.)-Text

File Name	Level Name	Number		Description
	PROF_E_TWBR-Cell	20477		Profile Exist. Wall barrier-Cell
	PROF_E_TWBR-Line	20478		K15a K31 Profile Exist. Wall barrier-Line
	PROF_E_TWBR-Text	20479		Profile Exist. Wall barrier-Text
	PROF_E_CRBR-Cell	20480		Profile Exist. Curb road, exist. point symbol, # text, descr., elev.-Cell
	PROF_E_CRBR-Line	20481		Profile Exist. Curb road, exist. line-Line
	PROF_E_CRBR-Text	20482		Profile Exist. Curb road, exist. line descr. -Text
	PROF_E_FNDN-Cell	20483		Profile Exist. Foundation, exist. point symbol, # text, descr., elev.-Cell
	PROF_E_FNDN-Line	20484		K19a Profile Exist. Foundation, exist. line-Line
	PROF_E_FNDN-Text	20485		Profile Exist. Foundation, exist. line descr. -Text
	PROF_E_RUIN-Cell	20486		Profile Exist. Ruins, exist. point symbol, # text, descr., elev.-Cell
	PROF_E_RUIN-Line	20487		K19b Profile Exist. Ruins, exist. line-Line
	PROF_E_RUIN-Text	20488		Profile Exist. Ruins, exist. line descr. -Text
	PROF_E_ELEV-Cell	20495		Profile Exist. Elevation, exist. point symbol, # text, descr., elev.-Cell
	PROF_E_ELEV-Line	20496		Profile Exist. Elevation, exist. line-Line
	PROF_E_ELEV-Text	20497		Profile Exist. Elevation, exist. line descr. -Text
	PROF_E_TANK-Cell	20498		K23 Profile Exist. Tank, exist. point symbol, # text, descr., elev.-Cell
	PROF_E_TANK-Line	20499		K18a Profile Exist. Tank, exist. line-Line
	PROF_E_TANK-Text	20500		Profile Exist. Tank, exist. line descr. -Text
	PROF_E_DTCH-Cell	20501		Profile Exist. Ditch-Cell
	PROF_E_DTCH-Line	20502		Profile Exist. Ditch-Line
	PROF_E_DTCH-Text	20503		Profile Exist. Ditch-Text
	PROF_E_DTCH-Hidden-Cell	20504		Profile Exist. Hidden ditch-Cell
	PROF_E_DTCH-Hidden-Line	20505		Profile Exist. Hidden ditch-Line
	PROF_E_DTCH-Hidden-Text	20506		Profile Exist. Hidden ditch-Text
	PROF_E_TWFE-Cell	20507		Profile Exist. Wall / fence-Cell
	PROF_E_TWFE-Line	20508		K29 Profile Exist. Wall / fence-Line
	PROF_E_TWFE-Text	20509		Profile Exist. Wall / fence-Text
	PROF_E_Tic2-Cell	20510		Profile Exist. Grid Tic-Cell
	PROF_E_GOLF-Cell	20512		Profile Exist. Golf Course-Cell
	PROF_E_GOLF-Line	20513		K39b Profile Exist. Golf Course-Line
	PROF_E_GOLF-Text	20514		Profile Exist. Golf Course-Text
	PROF_E_Basketball-Court-Cell	20515		Profile Exist. Basketball Court-Cell
	PROF_E_Flow-Arrow-Cell	20516		K56 Profile Exist. Flow Arrow-Cell

File Name	Level Name	Number		Description
	PROF_E_Iron-Pin-Placed-Cell	20517		Profile Exist. Iron Pin Placed-Cell
	PROF_E_RIVER-TIC-MARK-Cell	20518		Profile Exist. River Tic Mark-Cell
	PROF_E_WATER-SURFACE-Cell	20519		Profile Exist. Water Surface-Cell
	PROF_E_DEW-Hatch-Line	20521		Profile Exist. Edge of water, exist. line-Line
	PROF_E_BUILD-Cell	20522		Profile Exist. Building-Cell
	PROF_E_BUILD-Line	20523		Profile Exist. Building-Line
	PROF_E_BUILD-Text	20524		Profile Exist. Building-Text
	PROF_E_USIGNAL-Cell	20525		K11 Profile Exist. Signal-Cell
	PROF_E_USIGNAL-Line	20526		Profile Exist. Signal-Line
	PROF_E_USIGNAL-Text	20527		Profile Exist. Signal-Text
	PROF_E_RIDGE-Cell	20528		Profile Exist. Ridge-Cell
	PROF_E_RIDGE-Line	20529		Profile Exist. Ridge-Line
	PROF_E_RIDGE-Text	20530		Profile Exist. Ridge-Text
	PROF_E_DITCH-Taper-Cell	20531		K53 Profile Exist. Ditch Taper-Cell
	PROF_E_UTIL-Cell	20532		K78 Profile Exist. Utility Line-Cell
	PROF_E_UTIL-Line	20533		K74 Profile Exist. Utility Line-Line
	PROF_E_UTIL-Text	20534		Profile Exist. Utility Line-Text
	PROF_E_TRAIL-Cell	20538		Profile Exist. Trail-Cell
	PROF_E_TRAIL-Line	20539		Profile Exist. Trail-Line
	PROF_E_TRAIL-Text	20540		Profile Exist. Trail-Text
	PROF_E_TEL-Cell	20541		Profile Exist. Emergency Lane-Cell
	PROF_E_TEL-Line	20542		K152 Profile Exist. Emergency Lane-Line
	PROF_E_TEL-Text	20543		Profile Exist. Emergency Lane-Text
	PROF_E_Basketball-Court-Line	20546		Profile Exist. Basketball Court-Line
	PROF_E_Basketball-Court-Text	20547		Profile Exist. Basketball Court-Text
	PROF_E_TETL-Cell	20548		Profile Exist. Edge of travel lane, exist. point symbol, # text, descr., elev.-Cell
	PROF_E_TETL-Line	20549		K7 Profile Exist. Edge of travel lane, exist. line-Line
	PROF_E_TETL-Text	20550		Profile Exist. Edge of travel lane, exist. line descr. -Text
	PROF_E_SBNCHMK-Pnt#-Cell	20551		Profile Exist. Bench mark, point # text, descr., elev.-Cell
	PROF_E_SBNCHMK-Pnt#-Line	20552		Profile Exist. Bench mark, point # text, descr., elev.-Line
	PROF_E_Ground-Cell	20553		Profile Exist. Ground-Cell
	PROF_E_Ground_Bogus-Cell	20554		Profile Exist. Ground Bogus Line-Cell
	PROF_E_Ground_Enhancement-Cell	20555		Profile Exist. Ground Enhancement Line-Cell

File Name	Level Name	Number		Description
	PROF_E_Substratum1-Cell	20556		Profile Exist. Substratum 1 Line-Cell
	PROF_E_Substratum1-Text	20557		Profile Exist. Substratum 1 Line-Text
	PROF_E_Substratum2-Cell	20558		Profile Exist. Substratum 2 Line-Cell
	PROF_E_Substratum2-Text	20559		Profile Exist. Substratum 2 Line-Text
	PROF_E_Substratum3-Cell	20560		Profile Exist. Substratum 3 Line-Cell
	PROF_E_Substratum3-Text	20561		Profile Exist. Substratum 3 Line-Text
	PROF_E_MOBSC-Cell	20562		Profile Exist. Mapping obscure area, exist. point symbol, # text, descr., elev.-Cell
	PROF_E_MOBSC-Line	20563		K159 Profile Exist. Mapping obscure area, existing-Line
	PROF_E_MOBSC-Text	20564		Profile Exist. Mapping obscure area, exist. line descr. (Elev., type, size, etc.)-Text
	PROF_E_DOBSC-Cell	20565		Profile Exist. Obscured area-Cell
	PROF_E_DOBSC-Line	20566		Profile Exist. Obscured area-Line
	PROF_E_DOBSC-Text	20567		Profile Exist. Obscured area-Text
	PROF_E_TRCR-Sgnl-Cell	20568		Profile Exist. Railroad, top of rail, exist. signal point symbol, # text, descr., elev.-Cell
	PROF_E_TRCR-Sgnl-Line	20569		Profile Exist. Railroad, top of rail, exist. signal line-Line
	PROF_E_TRCR-Sgnl-Text	20570		Profile Exist. Railroad, top of rail, exist. signal line descr. -Text
	PROF_E_OVHD-Combo-Util-Text	20571		Profile Exist. Overhead Comb. Utility [Text-label,size,type]-Text
	PROF_E_Combo-Util-Elec-Traf-Ctrl-Cell	20572		Profile Exist. Comb. Utility [Elec. and Traff Cont.]-Cell
	PROF_E_OVHD-Combo-Util-Line-Elec-Traf-	20573		Profile Exist. Overhead Comb. Utility line [Elec. and Traff Cont.]-Line
	PROF_E_Combo-Util-Elec-Tele-Cell	20574		Profile Exist. Comb. Utility [Elec. and Telephone]-Cell
	PROF_E_OVHD-Combo-Util-Line-Elec-Tele-	20575		Profile Exist. Overhead Comb. Utility line [Elec. and Telephone]-Line
	PROF_E_Combo-Util-Elec-Tele-Traf-Ctrl-Ce	20576		Profile Exist. Comb. Utility [Elec., Tele., and Traff Cont.]-Cell
	PROF_E_OVHD-Combo-Util-Line-Elec-Tele-	20577		Profile Exist. Overhead Comb. Utility Line [Elec., Tele., and Traff Cont.]-Line
	PROF_E_Combo-Util-Elec-Tele-TV-Cell	20578		Profile Exist. Comb. Utility [Elec., Telephone and TV]-Cell
	PROF_E_OVHD-Combo-Util-Line-Elec-Tele-TV-Line	20579		Profile Exist. Overhead Comb. Utility Line [Elec., Telephone and TV]-Line
	PROF_E_Combo-Util-Elec-Tele-TV-Traf-Ctrl-Cell	20580		Profile Exist. Comb. Utility [Elec., Tele., TV, and Traff Cont.]-Cell
	PROF_E_OVHD-Combo-Util-Line-Elec-Tele-TV-T	20581		Profile Exist. Comb. Utility Line [Elec., Tele., TV, and Traff Cont.]-Line
	PROF_E_Combo-Util-Elec-TV-Cell	20582		Profile Exist. Comb. Utility [Elec. and TV]-Cell
	PROF_E_OVHD-Combo-Util-Line-Elec-TV-Line	20583		Profile Exist. Overhead Comb. Utility Line [Elec. and TV]-Line
	PROF_E_Combo-Util-Elec-TV-Traf-Ctrl-Cell	20584		Profile Exist. Comb. Utility [Elec., TV, and Traff Cont.]-Cell
	PROF_E_OVHD-Combo-Util-Line-Elec-TV-Traf-Ctrl-Line	20585		Profile Exist. Overhead Comb. Utility Line [Elec., TV, and Traff Cont.]-Line
	PROF_E_Combo-Util-Tele-Traf-Ctrl-Cell	20586		Profile Exist. Comb. Utility [Telephone and Traff Cont.]-Cell
	PROF_E_OVHD-Combo-Util-Line-Tele-Traf-Ctrl-Line	20587		Profile Exist. Overhead Comb. Utility Line [Telephone and Traff Cont.]-Line
	PROF_E_Combo-Util-Tele-TV-Cell	20588		Profile Exist. Comb. Utility [Telephone and TV]-Cell

File Name	Level Name	Number		Description
	PROF_E_OVHD-Combo-Util-Line-Tele-TV-Line	20589		Profile Exist. Overhead Comb. Utility Line [Telephone and TV]-Line
	PROF_E_Combo-Util-Tele-TV-Traf-Ctrl-Cell	20590		Profile Exist. Comb. Utility [Tele., TV and Traff Cont.]-Cell
	PROF_E_OVHD-Combo-Util-Line-Tele-TV-Traf-Ctrl-Line	20591		Profile Exist. Overhead Comb. Utility Line [Tele., TV and Traff Cont.]-Line
	PROF_E_Combo-Util-TV-Traf-Ctrl-Cell	20592		Profile Exist. Comb. Utility [TV and Traff Cont.]-Cell
	PROF_E_OVHD-Combo-Util-Line-TV-Traf-Ctrl-Line	20593		Profile Exist. Comb. Utility Line [TV and Traff Cont.]-Line
	PROF_E_Elec-Cell	20594		Profile Exist. Utility Electrical cell-Cell
	PROF_E_OVHD-Elec-Line	20595		Profile Exist. Utility Electrical (Overhead) line-Line
	PROF_E_OVHD-Elec-Text	20596		Profile Exist. Utility Electrical (Overhead) [Text-label,size,type]-Text
	PROF_E_Guy-Cell	20597		Profile Exist. Utility Overhead Guy Wire cell-Cell
	PROF_E_OVHD-Guy-Line	20598		Profile Exist. Utility Overhead Guy Wire line-Line
	PROF_E_OVHD-Guy-Text	20599		Profile Exist. Utility Overhead Guy Wire text-Text
	PROF_E_Tele-Cell	20600		Profile Exist. Utility Telephone cell-Cell
	PROF_E_OVHD-Tele-Line	20601		Profile Exist. Utility Telephone (Overhead) line-Line
	PROF_E_OVHD-Tele-Text	20602		Profile Exist. Utility Telephone (Overhead) [Text-label,size,type]-Text
	PROF_E_TV-Cell	20603		Profile Exist. Utility TV cell-Cell
	PROF_E_OVHD-TV-Line	20604		Profile Exist. Utility TV (Overhead) line-Line
	PROF_E_OVHD-TV-Text	20605		Profile Exist. Utility TV (Overhead) [Text-label,size,type]-Text
	PROF_E_Traf-Ctrl-Cell	20606		Profile Exist. Utility Traff Cont. cell-Cell
	PROF_E_OVHD-Traf-Ctrl-Line	20607		Profile Exist. Utility Traff Cont. (Overhead) line-Line
	PROF_E_OVHD-Traf-Ctrl-Text	20608		Profile Exist. Utility Traff Cont. (Overhead) [Text-label,size,type]-Text
	PROF_E_TSTP-Cell	20620		Profile Exist. road white line or stripe, exist. point symbol, # text, descr., elev.-Cell
	PROF_E_TSTP-Line	20621		K8 Profile Exist. road white line or stripe, exist. line-Line
	PROF_E_TSTP-Text	20622		Profile Exist. road white line or stripe, exist. line descr. -Text
	PROF_E_TRIVER-Line	20624		K44 Profile River edge interior bound., exist. line-Line
	PROF_E_TRIVER-Text	20625		Profile River edge interior bound., exist. line descr. -Text
	PROF_E_TLAKE-Cell	20626		Profile Lake interior bound., exist. point symbol, # text, descr., elev.-Cell
	PROF_E_TLAKE-Line	20627		K45 Profile Lake interior bound., exist. line-Line
	PROF_E_TLAKE-Text	20628		Profile Lake interior bound., exist. line descr. -Text
	PROF_E_TCOR-Cell	20629		Profile Crown of road, exist. point symbol, # text, descr., elev.-Cell
	PROF_E_TCOR-Line	20630		K156 Profile Crown of road, exist. line-Line
	PROF_E_TCOR-Text	20631		Profile Crown of road, exist. line descr. -Text
	PROF_E_DHDS-Cell	20647		Profile Hidden drain line, exist. point symbol, # text, descr., elev.-Cell
	PROF_E_DHDS-Line	20648		K68b Profile Hidden drain line, exist. line-Line

File Name	Level Name	Number		Description
	PROF_E_DHDS-Text	20649		Profile Hidden drain line, exist. line descr. -Text
	PROF_E_MLBL-Cell	20650		Profile Model label name, exist. point symbol, # text, descr., elev.-Cell
	PROF_E_MLBL-Line	20651		K88a Profile Model label name, exist. line-Line
	PROF_E_MLBL-Text	20652		Profile Model label name, exist. line descr. -Text
	PROF_E_DHWT-Cell	20780		Profile Exist. Head wall, top, exist. point symbol, # text, descr., elev.-Cell
	PROF_E_DHWT-Line	20781		Profile Exist. Head wall, top, exist. cell-Line
	PROF_E_DHWT-Text	20782		Profile Exist. Head wall, top, exist. line descr. (Elev., type, size, etc.)-Text
	PROF_E_DHWB-Cell	20783		Profile Exist. Head wall, bottom, exist. point symbol, # text, descr., elev.-Cell
	PROF_E_DHWB-Line	20784		Profile Exist. Head wall, bottom, exist. cell-Line
	PROF_E_DHWB-Text	20785		Profile Exist. Head wall, bottom, exist. line descr. (Elev., type, size, etc.)-Text
	PROF_P_Drainage-Cell	21000		Profile Prop. Drainage-Cell
	PROF_P_Drainage-Line	21001		Profile Prop. Drainage-Line
	PROF_P_Drainage-Text	21002		Profile Prop. Drainage-Text
	PROF_P_Finish-Elev-Text	21003		Profile Prop. Elevation-Text
	PROF_P_Finish-Line	21004		Profile Prop. Finish Grade Line-Line
	PROF_P_Finish-Pt-Cell	21005		Profile Prop. Finish Grade Key Points-Cell
	PROF_P_Finish-Text	21006		Profile Prop. Finish Grade Annotation (Curve data, slope, etc.)-Text
	PROF_P_Grid-Elev-Text	21007		Profile Elevation Grid-Text
	PROF_P_Label-Text	21008		Profile Prop. Ground Text (Elev., station, slope)-Text
	PROF_P_Scale-Text	21009		Profile Vertical and Horizontal Scale-Text
	PROF_P_Stage1-Line	21010		Profile Prop. Staging1 Line-Line
	PROF_P_Stage2-Line	21011		Profile Prop. Staging2 Line-Line
	PROF_P_Stage3-Line	21012		Profile Prop. Staging3 Line-Line
	PROF_P_Stage4-Line	21013		Profile Prop. Staging4 Line-Line
	PROF_P_Stage5-Line	21014		Profile Prop. Staging5 Line-Line
	PROF_P_Station-Text	21015		Profile Station-Text
	PROF_P_Subgrade-Line	21016		Profile Prop. Subgrade-Line
	PROF_P_Finish-Cell	21018		Profile Prop. Finish Grade Line-Cell
	PROF_P_GoreMainIdeal-Cell	21020		Profile Gore Ideal-Cell
	PROF_P_GoreMainIdeal-Line	21022		Profile Gore Ideal-Line
	PROF_P_GoreMainIdeal-Text	21023		Profile Gore Ideal-Text
	PROF_P_GoreMax-Cell	21024		Profile Gore Max-Cell
	PROF_P_GoreMax-Line	21025		Profile Gore Max-Line

File Name	Level Name	Number		Description
	PROF_P_GoreMax-Text	21026		Profile Gore Max-Text
	PROF_P_GoreMin-Cell	21027		Profile Gore Min-Cell
	PROF_P_GoreMin-Line	21028		Profile Gore Min-Line
	PROF_P_GoreMin-Text	21029		Profile Gore Min-Text
	PROF_P_GoreRampIdeal-Cell	21030		Profile Gore Ramp Ideal-Cell
	PROF_P_GoreRampIdeal-Line	21031		Profile Gore Ramp Ideal-Line
	PROF_P_GoreRampIdeal-Text	21032		Profile Gore Ramp Ideal-Text
	PROF_P_Stage1-Cell	21033		Profile Prop. Staging1 Line-Cell
	PROF_P_Stage1-Text	21034		Profile Prop. Staging1 Line-Text
	PROF_P_Stage2-Cell	21035		Profile Prop. Staging2 Line-Cell
	PROF_P_Stage2-Text	21036		Profile Prop. Staging2 Line-Text
	PROF_P_Stage3-Cell	21037		Profile Prop. Staging3 Line-Cell
	PROF_P_Stage3-Text	21038		Profile Prop. Staging3 Line-Line
	PROF_P_Stage4-Cell	21040		Profile Prop. Staging4 Line-Cell
	PROF_P_Stage4-Text	21041		Profile Prop. Staging4 Line-Text
	PROF_P_Stage5-Cell	21042		Profile Prop. Staging5 Line-Cell
	PROF_P_Stage5-Text	21043		Profile Prop. Staging5 Line-Text
	PROF_P_CONSTCL-Brng-Cell	21044		Profile construction centerline bearings-Cell
	PROF_P_CONSTCL-Brng-Line	21045		Profile construction centerline bearings-Line
	PROF_P_CONSTCL-Brng-Text	21046		Profile construction centerline bearings-Text
	PROF_P_CONSTCL-Cell	21047		Profile construction centerline point symbols-Cell
	PROF_P_CONSTCL-Line	21048		Profile construction centerline point symbols-Line
	PROF_P_CONSTCL-Text	21049		Profile construction centerline point symbols-Text
	PROF_P_CONSTCL-Curve-Data-Cell	21050		Profile construction centerline curve label & data table-Cell
	PROF_P_CONSTCL-Curve-Data-Line	21051		Profile construction centerline curve label & data table-Line
	PROF_P_CONSTCL-Curve-Data-Text	21052		Profile construction centerline curve label & data table-Text
	PROF_P_CONSTCL-PC-PT-Sta-Ldr-Cell	21056		Profile construction centerline PC/PT station labels w/flags-Cell
	PROF_P_CONSTCL-PC-PT-Sta-Ldr-Line	21057		Profile construction centerline PC/PT station labels w/flags-Line
	PROF_P_CONSTCL-PC-PT-Sta-Ldr-Text	21058		Profile construction centerline PC/PT station labels w/flags-Text
	PROF_P_CONSTCL-Tic-Sta-Cell	21059		Profile construction centerline tic marks and sta labels-Cell
	PROF_P_CONSTCL-Tic-Sta-Line	21060		Profile construction centerline tic marks and sta labels-Line
	PROF_P_CONSTCL-Tic-Sta-Text	21061		Profile construction centerline tic marks and sta labels-Text
	PROF_P_EPSHLDR-Cell	21062		Profile proposed edge of paved shoulder-Cell

File Name	Level Name	Number		Description
	PROF_P_EPSHLDR-Line	21063		Profile proposed edge of paved shoulder-Line
	PROF_P_EPSHLDR-Text	21064		Profile proposed edge of paved shoulder-Text
	PROF_P_Subgrade-Cell	21065		Profile Prop. Subgrade-Cell
	PROF_P_Subgrade-Text	21066		Profile Prop. Subgrade-Text
	PROF_P_Grid-Elev-Cell	21067		Profile Elevation Grid-Cell
	PROF_P_Grid-Elev-Line	21068		Profile Elevation Grid-Line
	PROF_P_Event-Points-Sta-Ldr-Cell	21069		Profile Event Points Station Leader - text-Cell
	PROF_P_Event-Points-Sta-Ldr-Line	21070		Profile Event Points Station Leader - text-Line
	PROF_P_Event-Points-Sta-Ldr-Text	21071		Profile Points Station Leader - text-Text
	PROF_P_VA-Cardinal-Points-Sta-Ldr-Cell	21072		Profile VA Cardinal Points Station Leader - text-Cell
	PROF_P_VA-Cardinal-Points-Sta-Ldr-Line	21073		Profile VA Cardinal Points Station Leader - text-Line
	PROF_P_VA-Cardinal-Points-Sta-Ldr-Text	21074		Profile VA Cardinal Points Station Leader - text-Text
	PROF_P_Exterior-Boundary-Cell	21075		Profile Prop. Exterior Boundary-Cell
	PROF_P_Exterior-Boundary-Line	21076		Profile Prop. Exterior Boundary-Line
	PROF_P_Exterior-Boundary-Text	21077		Profile Prop. Exterior Boundary-Text
	PROF_P_Transverse-Feature-Cell	21078		Profile Prop. Transverse Feature-Cell
	PROF_P_Transverse-Feature-Line	21079		Profile Prop. Transverse Feature-Line
	PROF_P_Transverse-Feature-Text	21080		Profile Prop. Transverse Feature-Text
	PROF_P_CROWN-Cell	21081		Profile Prop. Crown point - cell-Cell
	PROF_P_CROWN-Line	21082		Profile Prop. Crown point - lines-Line
	PROF_P_CROWN-Text	21083		Profile Prop. Crown point - text-Text
	PROF_P_Bridge-Cell	21084		Profile Prop. bridge cell-Cell
	PROF_P_Bridge-Line	21085		Profile Prop. bridge lines-Line
	PROF_P_Bridge-Text	21086		Profile Prop. bridge text-Text
	PROF_P_Curb-Gutter-Cell	21087		Profile Prop. curb & gutter cell-Cell
	PROF_P_Curb-Gutter-Line	21088		Profile Prop. curb & gutter lines-Line
	PROF_P_Curb-Gutter-Text	21089		Profile Prop. curb & gutter text-Text
	PROF_P_Driveway-Cell	21090		Profile Prop. Driveway - cell-Cell
	PROF_P_Driveway-Line	21091		Profile Prop. Driveway - lines-Line
	PROF_P_Driveway-Text	21092		Profile Prop. Driveway - text-Text
	PROF_P_EOP-Cell	21093		Profile Prop. roadway edge of paving-Cell
	PROF_P_EOP-Line	21094		Profile Prop. roadway edge of paving - lines-Line
	PROF_P_EOP-Text	21095		Profile Prop. roadway edge of paving - descr. -Text

File Name	Level Name	Number		Description
	PROF_P_Fence-Cell	21096		Profile Prop. fence-Cell
	PROF_P_Fence-Line	21097		Profile Prop. fence-Line
	PROF_P_Fence-Text	21098		Profile Prop. fence-Text
	PROF_P_Misc-Const-Feat-Cell	21099		Profile Prop. misc. construction feature-Cell
	PROF_P_Misc-Const-Feat-Line	21100		Profile Prop. misc. construction feature-Line
	PROF_P_Misc-Const-Feat-Text	21101		Profile Prop. misc. construction feature-Text
	PROF_P_SHLDR-Cell	21102		Profile Prop. Shoulder-Cell
	PROF_P_SHLDR-Line	21103		Profile Prop. Shoulder-Line
	PROF_P_SHLDR-Text	21104		Profile Prop. Shoulder-Text
	PROF_P_SIDECL-Cell	21105		Profile Prop. Side or Cross road centerline-Cell
	PROF_P_SIDECL-Line	21106		Profile Prop. Side or Cross road centerline-Line
	PROF_P_SIDECL-Text	21107		Profile Prop. Side or Cross road centerline-Text
	PROF_P_Sidewalk-Cell	21108		Profile Prop. Sidewalk-Cell
	PROF_P_Sidewalk-Line	21109		Profile Prop. Sidewalk-Line
	PROF_P_Sidewalk-Text	21110		Profile Prop. Sidewalk-Text
	PROF_P_CUT_Const-Limit-Cut-Cell	21111		Profile Prop. Construction Limits cut-Cell
	PROF_P_CUT_Const-Limit-Cut-Line	21112		Profile Prop. Construction Limits cut-Line
	PROF_P_CUT_Const-Limit-Cut-Text	21113		Profile Prop. Construction Limits cut-Text
	PROF_P_FILL_Const-Limit-Fill-Cell	21114		Profile Prop. Construction Limits fill-Cell
	PROF_P_FILL_Const-Limit-Fill-Line	21115		Profile Prop. Construction Limits fill-Line
	PROF_P_FILL_Const-Limit-Fill-Text	21116		Profile Prop. Construction Limits fill-Text
	PROF_P_DETCL-Cell	21117		Profile Prop. Detour centerline-Cell
	PROF_P_DETCL-Line	21118		Profile Prop. Detour centerline-Line
	PROF_P_DETCL-Text	21119		Profile Prop. Detour centerline-Text
	PROF_P_DETCL-PC-PT-Sta-Ldr-Cell	21120		Profile Prop. Detour centerline - PC/PT station labels w/Flags-Cell
	PROF_P_DETCL-PC-PT-Sta-Ldr-Line	21121		Profile Prop. Detour centerline - PC/PT station labels w/Flags-Line
	PROF_P_DETCL-PC-PT-Sta-Ldr-Text	21122		Profile Prop. Detour centerline - PC/PT station labels w/Flags-Text
	PROF_P_Appr-Slab-Cell	21123		Profile Prop. Approach slab-Cell
	PROF_P_Appr-Slab-Line	21124		Profile Prop. Approach slab-Line
	PROF_P_Appr-Slab-Text	21125		Profile Prop. Approach slab-Text
	PROF_P_Overlay-Cell	21135		Profile Prop. pavement overlay-Cell
	PROF_P_Overlay-Line	21136		Profile Prop. pavement overlay-Line
	PROF_P_Overlay-Text	21137		Profile Prop. pavement overlay-Text

File Name	Level Name	Number		Description
	PROF_P_Milling-Cell	21138		Profile Prop. pavement milling-Cell
	PROF_P_Milling-Line	21139		Profile Prop. pavement milling-Line
	PROF_P_Milling-Text	21140		Profile Prop. pavement milling-Text
	PROF_P_WALL-PROF-Top-of-Wall-Cell	21141		Profile Prop. wall profile - top of wall-Cell
	PROF_P_WALL-PROF-Top-of-Wall-Line	21142		Profile Prop. wall profile - top of wall-Line
	PROF_P_WALL-PROF-Top-of-Wall-Text	21143		Profile Prop. wall profile - top of wall-Text
	PROF_P_WALL-PROF-Bottom-of-Wall-Cell	21144		Profile Prop. wall profile - bottom of wall-Cell
	PROF_P_WALL-PROF-Bottom-of-Wall-Line	21145		Profile Prop. wall profile - bottom of wall-Line
	PROF_P_WALL-PROF-Bottom-of-Wall-Text	21146		Profile Prop. wall profile - bottom of wall-Text
	PROF_P_WALL-PROF-Top-of-Footing-Cell	21147		Profile Prop. wall profile - top of footing-Cell
	PROF_P_WALL-PROF-Top-of-Footing-Line	21148		Profile Prop. wall profile - top of footing-Line
	PROF_P_WALL-PROF-Top-of-Footing-Text	21149		Profile Prop. wall profile - top of footing-Text
	PROF_P_WALL-PROF-Finish-Grd-BoW-Cell	21150		Profile Prop. wall profile - fin. ground line back face of wall-Cell
	PROF_P_WALL-PROF-Finish-Grd-BoW-Line	21151		Profile Prop. wall profile - fin. ground line back face of wall-Line
	PROF_P_WALL-PROF-Finish-Grd-BoW-Text	21152		Profile Prop. wall profile - fin. ground line back face of wall-Text
	PROF_P_WALL-PROF-Finish-Grd-FoW-Cell	21153		Profile Prop. wall profile - fin. ground line front face of wall-Cell
	PROF_P_WALL-PROF-Finish-Grd-FoW-Line	21154		Profile Prop. wall profile - fin. ground line front face of wall-Line
	PROF_P_WALL-PROF-Finish-Grd-FoW-Text	21155		Profile Prop. wall profile - fin. ground line front face of wall-Text
	PROF_P_WALL-PROF-Existing-Grd-Cell	21156		Profile Prop. wall profile - exist. ground line or backfill slope tie-in-Cell
	PROF_P_WALL-PROF-Existing-Grd-Line	21157		Profile Prop. wall profile - exist. ground line or backfill slope tie-in-Line
	PROF_P_WALL-PROF-Existing-Grd-Text	21158		Profile Prop. wall profile - exist. ground line or backfill slope tie-in-Text
	SHT_B_CrossRoad-Text	28049		Sheet border crossroad profile title text-Text
	SHT_B_Grid-Elevation-Text	28051		Grid elevtion text-Text
	SHT_B_Grid-Major-Line	28052		Sheet border major grid line-Line
	SHT_B_Grid-Minor-Line	28053		Sheet border minor grid line-Line
	SHT_B_Grid-Offset-Text	28054		Grid offset text-Text
	SHT_B_Grid-Station-Text	28055		Profile Station Grid Text-Text
	SHT_B_Legend-Logo-Scale	28056		Sheet border legend, logo, scale bars, location sketch-Cell
	SHT_B_MainLine-Text	28057		Sheet border mainline profile title text-Text
	SHT_B_Major-Elevation-Tic-Line	28058		Elevation tick marks major-Line
	SHT_B_Major-Offset-Tic-Line	28059		X-Sec. Offset Tick Marks major-Line
	SHT_B_Major-Station-Tic-Line	28060		Profile Station Tick Marks major-Line
	SHT_B_Match-Lines-Line	28061		Sheet border match line lines-Line

File Name	Level Name	Number		Description
	SHT_B_Match-Lines-Text	28062		Sheet border match line text-Text
	SHT_B_Minor-Elevation-Tic-Line	28063		Elevation tick marks minor-Line
	SHT_B_Minor-Offset-Tic-Line	28064		X-Sec. Offset Tick Marks minor-Line
	SHT_B_Minor-Station-Tic-Line	28065		Profile Station Tick Marks minor-Line
	SHT_B_Plot-Sub-Text	28069		Sheet border plot substitution text-Text
	SHT_B_Plotting-Info-Tags	28070		Sheet border plotting information tags-Text
	SHT_B_Sheet-Outline-Line	28072		Sheet border sheet outline lines-Line
	SHT_B_Sheet-Outline-Text	28073		Sheet border sheet outline text-Text
	SHT_B_Title-Block	28075		Sheet border Title block-Cell
	SHT_P_Major-Station-Tic-Line	28077		Profile Station Tick Marks-Line
	SHT_P_Minor-Station-Tic-Line	28078		Profile Station Tick Marks-Line
	SHT_B_Plot-Border-Inner-Line	28085		Plot border inner line-Line
	SHT_B_Plot-Border-Outer-Line	28086		Plot border outer line-Line

File Name	Level Name	Number		Description
2-5 (18) Special Grading	SHT_B_18-Special-Grading	28017		Special Grading (sheet specific)
	SHT_B_Legend-Logo-Scale	28056		Sheet border legend, logo, scale bars, location sketch-Cell
	SHT_B_Match-Lines-Line	28061		Sheet border match line lines-Line
	SHT_B_Match-Lines-Text	28062		Sheet border match line text-Text
	SHT_B_Misc-P	28067		Sheet border miscellaneous items, notes, etc. (plotted)
	SHT_B_North-Arrow	28068		Sheet border north arrow-Cell
	SHT_B_Plot-Sub-Text	28069		Sheet border plot substitution text-Text
	SHT_B_Sheet-Outline-Line	28072		Sheet border sheet outline lines-Line
	SHT_B_Sheet-Outline-Text	28073		Sheet border sheet outline text-Text
	SHT_B_Title-Block	28075		Sheet border Title block-Cell
	SHT_B_Plot-Border-Inner-Line	28085		Plot border inner line-Line
	SHT_B_Plot-Border-Outer-Line	28086		Plot border outer line-Line
MAIN	MAIN_P_Appr-Slab-Line	17000		Approach slab - lines-Line
	MAIN_P_Appr-Slab-Text	17001		Approach slab - descr. -Text
	MAIN_P_Bridge-Line	17002		Proposed bridge - lines-Line
	MAIN_P_Bridge-Text	17003		Proposed bridge - descr. -Text
	MAIN_P_CONSTCL-Brng-Text	17004		Construction CL - bearings-Text
	MAIN_P_CONSTCL-Cell	17005		Construction CL - point symbols-Cell
	MAIN_P_CONSTCL-Curve-Data-Text	17006		Construction CL - curve label & data table-Text
	MAIN_P_CONSTCL-Line	17007		Construction CL - lines-Line
	MAIN_P_CONSTCL-PC-PT-Sta-Ldr-Text	17008		Construction CL PC/PT station labels w/flags-Text
	MAIN_P_CONSTCL-Tic-Sta-Text	17009		Construction CL tic marks and sta labels-Text
	MAIN_P_CROWN-Cell	17010		Crown point - cell-Cell
	MAIN_P_CROWN-Line	17011		Crown point - lines-Line
	MAIN_P_CROWN-Text	17012		Crown point - text-Text
	MAIN_P_Curb-Gutter-Line	17013		Proposed curb & gutter - lines - gutter line & back of curb-Line
	MAIN_P_Curb-Gutter-Text	17014		Proposed curb & gutter - descr. -Text
	MAIN_P_Details-Begin-End-Const-Limit-Const-Labe	17015		Begin / End construction and limit of construction labels-Text
	MAIN_P_Details-End-Proj-CL-Intersect-Label-Text	17016		Begin / End project & centerline intersection labels-Text
	MAIN_P_Details-Rdwy-Dim-Text	17017		Roadway dimensions-Text
	MAIN_P_Details-RouteName-CL-Text	17018		Route # / road names and centerline label (CL Cell)-Text
	MAIN_P_Details-Super-Elev-Trans-Label-Text	17019		Superelevation transition labels-Text

File Name	Level Name	Number		Description
	MAIN_P_Driveway-Line	17020		Driveway - lines-Line
	MAIN_P_Driveway-Text	17021		Driveway - descr. -Text
	MAIN_P_EOP-Cell	17022		Proposed roadway edge of paving-Cell
	MAIN_P_EOP-Line	17023		Proposed roadway edge of paving - lines-Line
	MAIN_P_EOP-Text	17024		Proposed roadway edge of paving - descr. -Text
	MAIN_P_EPSHLDR-Line	17025		Proposed edge of paved shoulder - lines-Line
	MAIN_P_EPSHLDR-Text	17026		Proposed edge of paved shoulder - descr. -Text
	MAIN_P_Fence-Line	17027		Proposed fence - lines-Line
	MAIN_P_Fence-Text	17028		Proposed fence - descr. -Text
	MAIN_P_Guardrail-Line	17029		Proposed guardrail - lines and anchor-Line
	MAIN_P_Guardrail-Text	17030		Proposed guardrail - descr. -Text
	MAIN_P_Median-Side-Barrier-Line	17032		Proposed median or side barrier - lines-Line
	MAIN_P_Median-Side-Barrier-Text	17033		Proposed median or side barrier - descr. -Text
	MAIN_P_Misc-Const-Feat-Line	17034		Proposed misc. construction feature - lines-Line
	MAIN_P_Misc-Const-Feat-Text	17035		Proposed misc. construction feature - descr. -Text
	MAIN_P_Misc-Detail-Info	17036		Miscellaneous detail information-Line
	MAIN_P_Retain-Wall-Line	17037		Proposed retaining wall - lines-Line
	MAIN_P_Retain-Wall-Text	17038		Proposed retaining wall - descr. -Text
	MAIN_P_SIDECL-Brng-Text	17041		Side or Cross road centerline - bearings-Text
	MAIN_P_SIDECL-Cell	17042		Side or Cross road centerline - point symbols-Cell
	MAIN_P_SIDECL-Curve-Data-Text	17043		Side or Cross road centerline - curve label & data table-Text
	MAIN_P_SIDECL-Line	17044		Side or Cross road centerline - lines-Line
	MAIN_P_SIDECL-PC-PT-Sta-Ldr-Text	17045		Side or Cross road centerline - PC/PT stattion labels w/flags-Text
	MAIN_P_SIDECL-Tic-Sta-Text	17046		Side or Cross road centerline - tic marks and sta labels-Text
	MAIN_P_Sidewalk-Line	17047		Sidewalk - lines-Line
	MAIN_P_Sidewalk-Text	17048		Sidewalk - descr. -Text
	MAIN_P_Sound-Barrier-Wall-Line	17049		Proposed sound barrier wall - lines-Line
	MAIN_P_Sound-Barrier-Wall-Text	17050		Proposed sound barrier wall - descr. -Text
REQD	REQD_P_PESMT-Line	24015		Permanent easement lines-Line
	REQD_P_PESMT-Pattern	24016		Permanent easement patterning-Line
	REQD_P_REQD-RW-Cell	24020		Required R/W points/cell-Cell
	REQD_P_REQD-RW-Desc-Text	24021		Required R/W description and leader line-Text

File Name	Level Name	Number		Description
	REQD_P_REQD-RW-Line	24022		Required R/W lines-Line
	REQD_P_REQD-RW-Ltd-Access	24023		Required limited access R/W lines and cells-Line
	REQD_P_RWRM-RW-Cell	24026		Required R/W Marker-Cell
	REQD_P_RWRM-RW-Line	24027		Required R/W Marker-Line
	REQD_P_RWRM-RW-Marker	24028		Required R/W Marker-Cell
	REQD_P_RWRM-RW-Text	24029		Required R/W Marker-Text
PROP	PROP_E_BMISC-Cell	22050		Property boundary, misc., exist., point symbol-Cell
	PROP_E_BMISC-Text	22053		Property boundary line, existing, line descr. -Text
	PROP_E_PAR-PL-Line	22061		Property line line and PL cell-Line
	PROP_E_PCF-Cell	22063		Property corner found point symbol-Cell
	PROP_E_PPC-Cell	22069		Property point computed point symbol-Cell
	PROP_E_PPOL-Cell	22071		Property point on line point symbol-Cell
	PROP_E_RWC-Cell	22073		Right of way computed point symbol-Cell
	PROP_E_RWE-Cell	22075		Right of way prescription point point symbol-Cell
	PROP_E_RWE-Line	22076		Existing Limited Access, R/W lines, and cells-Line
	PROP_E_RWM-Cell	22078		Right of way marker found point symbol-Cell
DRNG	DRNG_P_Bridge-Culv-Text	6005		Bridge culvert flow arrows and descr.-Text
	DRNG_P_Cross-Drain-and-Culv-Line	6006		Cross drain and culvert Lines-Line
	DRNG_P_Cross-Drain-and-Culv-Text	6007		Cross drain and culvert flow arrows and descr.-Text
	DRNG_P_Detention-Pond-Line	6008		Detention pond lines-Line
	DRNG_P_Detention-Pond-Text	6011		Detention pond descr. -Text
	DRNG_P_Ditch-and-Channel-Line	6012		Ditch and channel lines with flow arrows-Line
	DRNG_P_Ditch-and-Channel-Text	6013		Ditch and channel text-Text
	DRNG_P_Misc-Text	6015		Miscellaneous text-Text
	DRNG_P_Perm-Ditch-Protect-Line	6016		Ditch protection - concr. paving-Line
	DRNG_P_Perm-Ditch-Protect-Text	6017		Permanent ditch protection descr. -Text
	DRNG_P_Perm-Riprap-Pattern	6018		Permanent riprap (pattern)-Line
	DRNG_P_Sediment-Basin-Line	6022		Sediment basin lines-Line
	DRNG_P_Sediment-Basin-Text	6025		Sediment basin descr. -Text
	DRNG_P_Storm-Drain-Pipe-Line	6026		Storm drain pipes (line)-Line
	DRNG_P_Storm-Drain-Pipe-Text	6027		Storm drain pipe flow arrows and descr.-Text

File Name	Level Name	Number		Description
	DRNG_P_Storm-Drain-Struct	6028		Storm drain struct. (catch basin, junct. boxes,drop inlets, flared end sect. etc...
	DRNG_P_Storm-Drain-Struct-Text	6029		Storm drain structures number label-Text
	DRNG_P_Ditch-and-Channel-Cell	6032		Ditch and channel lines with flow arrows-Cell
	DRNG_P_Sediment-Basin-Text	6025		Sediment basin descr. -Text
	DRNG_P_Storm-Drain-Pipe-Line	6026		Storm drain pipes (line)-Line
	DRNG_P_Storm-Drain-Pipe-Text	6027		Storm drain pipe flow arrows and descr.-Text
	DRNG_P_Storm-Drain-Struct	6028		Storm drain struct. (catch basin, junct. boxes,drop inlets, flared end sect. etc...
	DRNG_P_Storm-Drain-Struct-Text	6029		Storm drain structures number label-Text
	DRNG_P_Ditch-and-Channel-Cell	6032		Ditch and channel lines with flow arrows-Cell
TOPO	TOPO_E_DADB-Line	32001		K167 Dam, toe line-Line
	TOPO_E_DCB-Cell	32003		K65 Single catch basin exist. point symbol, # text, descr., elev.-Cell
	TOPO_E_DCB-Line	32004		Single catch basin exist. point cell-Line
	TOPO_E_DCEF-Cell	32006		Culvert end, F/L point symbol, # text, descr., elev.-Cell
	TOPO_E_DCEF-Line	32007		Culvert end, F/L cell-Line
	TOPO_E_DCWE-Cell	32009		Culvert, wingwall end point symbol, # text, descr., elev.-Cell
	TOPO_E_DHWT-Cell	32608		Head wall, top, exist. point symbol, # text, descr., elev.-Cell
	TOPO_E_DHWT-Line	32609		Head wall, top, exist. cell-Line
	TOPO_E_DHWB-Cell	32611		Head wall, bottom, exist. point symbol, # text, descr., elev.-Cell
	TOPO_E_DHWB-Line	32612		Head wall, bottom, exist. cell-Line
FCON	FCON_P_Major-Contour-Line	10004		Major contour lines-Line
	FCON_P_Major-Contour-Text	10005		Major contour lines text-Text
	FCON_P_Minor-Contour-Line	10006		Minor contour lines-Line
	FCON_P_Minor-Contour-Text	10007		Minor contour lines text-Text
ENVE	ENVE_E_Arch-Pattern	8001		Archaeological Resource, patterning-Line
	ENVE_E_Cult-Rsc-Pattern	8005		Cultural Resource, patterning-Line
	ENVE_E_Cult-Rsc-Delin-Line	8004		Cultural Resource, lines & cells (delineations)-Line
	ENVE_E_Arch-Text	8003		Archaeological Resource, description & labels-Text
	ENVE_E_Arch-Line	8000		Archaeological Resource, lines-Line
	ENVE_E_Arch-Shape	8002		Archaeological Resource, shapes for patterning-Line
	ENVE_E_Cult-Rsc-Shape	8006		Cultural Resource, shapes for patterning-Line

File Name	Level Name	Number		Description
	ENVE_E_Cult-Rsc-Text	8007		Cultural Resource, description & labels-Text
	ENVE_E_Endgd-Spec-Line	8008		Endangered Species, lines & cells (delineations)-Line
	ENVE_E_Endgd-Spec-Pattern	8009		Endangered Species, patterning-Line
	ENVE_E_Endgd-Spec-Shape	8010		Endangered Species, shapes for patterning-Line
	ENVE_E_Endgd-Spec-Text	8011		Endangered Species, description & labels-Text
	ENVE_E_Env-Justice-Line	8012		Environmental Justice, lines-Line
	ENVE_E_Env-Justice-Pattern	8013		Environmental Justice, patterning-Line
	ENVE_E_Env-Justice-Shape	8014		Environmental Justice, shapes for patterning-Line
	ENVE_E_Env-Justice-Text	8015		Environmental Justice, description & labels-Text
	ENVE_E_ESA-Line	8016		ESA, lines-Line
	ENVE_E_ESA-Pattern	8017		ESA, patterning-Line
	ENVE_E_ESA-Shape	8018		ESA, shapes for patterning-Line
	ENVE_E_ESA-Text	8019		ESA, description & labels-Text
	ENVE_E_Haz-Mat-Delin-Line	8020		Hazardous Material, lines & cells (delineations)-Line
	ENVE_E_Haz-Mat-Shape	8022		Hazardous Material, shapes for patterning-Line
	ENVE_E_Hist-Rsc-Line	8024		Historic Resource, lines-Line
	ENVE_E_Hist-Rsc-Pattern	8025		Historic Resource, patterning-Line
	ENVE_E_Hist-Rsc-Shape	8026		Historic Resource, shapes for patterning-Line
	ENVE_E_Hist-Rsc-Text	8027		Historic Resource, description & labels-Text
	ENVE_E_Wetlnd-Bound-Line	8028		Wetland Boundary, lines-Line
	ENVE_E_Wetlnd-Pattern	8029		Wetlands, patterning-Line
	ENVE_E_Wetlnd-Shape	8030		Wetlands, shapes for patterning-Line
	ENVE_E_Wetlnd-Stream-Delin-Line	8031		Stream Delineation, lines-Line
	ENVE_E_Wetlnd-Stream-Text	8032		Wetland and Stream, description & labels-Text
	ENVE_E_ORNGFENCE-Line	8033		Orange Fence-Line
	ENVP_E_ORNGFENCE-Text	8036		Orange Fence-Text
ENVP	ENVP_P_Cultrl-Resc-Impact-Area-Line	9000		Cultural resource impact areas, lines-Line
	ENVP_P_Cultrl-Resc-Impact-Area-Pattern	9001		Cultural resource impact areas, patterning-Line
	ENVP_P_Cultrl-Resc-Impact-Area-Text	9002		Cultural resource impact areas, text_Text
	ENVP_P_Fldplain-Impact-Area-Line	9003		Floodplain impact areas, lines-Line
	ENVP_P_Fldplain-Impact-Area-Pattern	9004		Floodplain impact areas, patterning-Line
	ENVP_P_Fldplain-Impact-Area-Text	9005		Floodplain impact areas, text-Text

File Name	Level Name	Number		Description
	ENVP_P_Hist-APE-Line	9006		History Area of Potential Effect (APE), lines-Line
	ENVP_P_Hist-APE-Pattern	9007		History Area of Potential Effect (APE), patterning-Line
	ENVP_P_Hist-APE-Text	9008		History Area of Potential Effect (APE), text-Text
	ENVP_P_Impacted-UST	9009		Impacted UST's-Line
	ENVP_P_Noise-Study-Impacted-Prop	9010		Noise study - impacted properties-Line
	ENVP_P_Noise-Study-Noise-Cont	9011		Noise study - noise contours-Line
	ENVP_P_Noise-Study-Recept	9014		Noise study - receptors-Line
	ENVP_P_Relocations-Line	9015		Relocations, lines ("X" over buildings to be taken)-Line
	ENVP_P_Relocations-Text	9016		Relocations, text-Text
	ENVP_P_Socl-Resc-Impact-Area-Line	9017		Social resource impact areas, lines-Line
	ENVP_P_Socl-Resc-Impact-Area-Pattern	9018		Social resource impact areas, patterning-Line
	ENVP_P_Socl-Resc-Impact-Area-Text	9019		Social resource impact areas, text-Text
	ENVP_P_Viewshed-Vis-Impact	9020		Viewshed, Visual Impacts-Line
	ENVP_P_Wetlnd-Impact-Area-Line	9021		Wetland impact areas, lines-Line
	ENVP_P_Wetlnd-Impact-Area-Pattern	9022		Wetland impact areas, patterning-Line
	ENVP_P_Wetlnd-Impact-Area-Text	9023		Wetland impact areas, text-Text
	ENVP_P_Wetlnd-Mitigat-Site-Line	9024		Wetland Mitigation sites, lines-Line
	ENVP_P_Wetlnd-Mitigat-Site-Pattern	9025		Wetland Mitigation sites, patterning-Line
	ENVP_P_Wetlnd-Mitigat-Site-Text	9026		Wetland Mitigation sites, text-Text
	ENVP_P_ORNGFENCE-Line	9027		Orange Fence-Line
	ENVP_P_ORNGFENCE-Text	9029		Orange Fence-Text

File Name	Level Name	Number	Description
2-5 (19) Staging Plans	SHT_B_19-Staging-Plan	28019	Staging Plan (sheet specific)
	SHT_B_Legend-Logo-Scale	28056	Sheet border legend, logo, scale bars, location sketch-Cell
	SHT_B_Match-Lines-Line	28061	Sheet border match line lines-Line
	SHT_B_Match-Lines-Text	28062	Sheet border match line text-Text
	SHT_B_Misc-P	28067	Sheet border miscellaneous items, notes, etc. (plotted)
	SHT_B_North-Arrow	28068	Sheet border north arrow-Cell
	SHT_B_Plot-Sub-Text	28069	Sheet border plot substitution text-Text
	SHT_B_Sheet-Outline-Line	28072	Sheet border sheet outline lines-Line
	SHT_B_Sheet-Outline-Text	28073	Sheet border sheet outline text-Text
	SHT_B_Title-Block	28075	Sheet border Title block-Cell
	SHT_B_Plot-Border-Inner-Line	28085	Plot border inner line-Line
	SHT_B_Plot-Border-Outer-Line	28086	Plot border outer line-Line
MAIN	MAIN_P_Appr-Slab-Line	17000	Approach slab - lines-Line
	MAIN_P_Appr-Slab-Text	17001	Approach slab - descr. -Text
	MAIN_P_Bridge-Line	17002	Proposed bridge - lines-Line
	MAIN_P_CONSTCL-Brng-Text	17004	Construction CL - bearings-Text
	MAIN_P_CONSTCL-Curve-Data-Text	17006	Construction CL - curve label & data table-Text
	MAIN_P_CONSTCL-Line	17007	Construction CL - lines-Line
	MAIN_P_CONSTCL-PC-PT-Sta-Ldr-Text	17008	Construction CL PC/PT station labels w/flags-Text
	MAIN_P_CONSTCL-Tic-Sta-Text	17009	Construction CL tic marks and sta labels-Text
	MAIN_P_Curb-Gutter-Line	17013	Proposed curb & gutter - lines - gutter line & back of curb-Line
	MAIN_P_Details-Begin-End-Const-Limit-Const-Label-Text	17015	Begin / End construction and limit of construction labels-Text
	MAIN_P_Details-End-Proj-CL-Intersect-Label-Text	17016	Begin / End project & centerline intersection labels-Text
	MAIN_P_Details-Rdwy-Dim-Text	17017	Roadway dimensions-Text
	MAIN_P_Details-RouteName-CL-Text	17018	Route # / road names and centerline label (CL Cell)-Text
	MAIN_P_Details-Super-Elev-Trans-Label-Text	17019	Superelevation transition labels-Text
	MAIN_P_Driveway-Line	17020	Driveway - lines-Line
	MAIN_P_Driveway-Text	17021	Driveway - descr. -Text
	MAIN_P_EOP-Line	17023	Proposed roadway edge of paving - lines-Line
	MAIN_P_EOP-Text	17024	Proposed roadway edge of paving - descr. -Text
	MAIN_P_EPSHLDR-Line	17025	Proposed edge of paved shoulder - lines-Line
	MAIN_P_Guardrail-Line	17029	Proposed guardrail - lines and anchor-Line

File Name	Level Name	Number		Description
	MAIN_P_Median-Side-Barrier-Line	17032		Proposed median or side barrier - lines-Line
	MAIN_P_Retain-Wall-Line	17037		Proposed retaining wall - lines-Line
	MAIN_P_SIDECL-Brng-Text	17041		Side or Cross road centerline - bearings-Text
	MAIN_P_SIDECL-Curve-Data-Text	17043		Side or Cross road centerline - curve label & data table-Text
	MAIN_P_SIDECL-Line	17044		Side or Cross road centerline - lines-Line
	MAIN_P_SIDECL-PC-PT-Sta-Ldr-Text	17045		Side or Cross road centerline - PC/PT stattion labels w/flags-Text
	MAIN_P_SIDECL-Tic-Sta-Text	17046		Side or Cross road centerline - tic marks and sta labels-Text
	MAIN_P_Sidewalk-Line	17047		Sidewalk - lines-Line
	MAIN_P_CONSTCL-Tic-Sta-Line	17060		Construction CL tic marks and sta labels-Line
	MAIN_P_CONSTCL-PC-PT-Sta-Ldr-Line	17062		Construction CL PC/PT station labels w/flags-Line
	MAIN_P_CONSTCL-Curve-Data-Cell	17088		Main Proposed Construction CL - curve label & data table-Cell
	MAIN_P_CONSTCL-Curve-Data-Line	17089		Main Proposed Construction CL - curve label & data table-Line
	MAIN_P_Median-Side-Barrier-Cell	17102		Proposed median or side barrier - cell-Cell
	MAIN_P_Sound-Barrier-Wall-Cell	17103		Proposed sound barrier wall - cell-Cell
	MAIN_P_Retain-Wall-Cell	17104		Proposed retaining wall - cell-Cell
	MAIN_P_Appr-Slab-Cell	17105		Approach slab - cell-Cell
	MAIN_P_Overlay-Cell	17106		Main Proposed pavement overlay-Cell
	MAIN_P_Overlay-Line	17107		Main Proposed pavement overlay-Line
	MAIN_P_Overlay-Text	17108		Main Proposed pavement overlay-Text
	MAIN_P_Milling-Cell	17109		Main Proposed pavement milling-Cell
	MAIN_P_Milling-Line	17110		Main Proposed pavement milling-Line
	MAIN_P_Milling-Text	17111		Main Proposed pavement milling-Text
	MAIN_P_SIDECL-Tic-Sta-Line	17131		Side or Cross road centerline tic marks and sta labels-Line
	MAIN_P_SIDECL-Curve-Data-Cell	17134		Side or Cross road centerline - curve label & data table-Cell
	MAIN_P_SIDECL-Curve-Data-Line	17135		Side or Cross road centerline - curve label & data table-Line
DRNG	DRNG_P_Bridge-Culv-Line	6004		Bridge culvert lines-Line
	DRNG_P_Cross-Drain-and-Culv-Line	6006		Cross drain and culvert Lines-Line
	DRNG_P_Detention-Pond-Line	6008		Detention pond lines-Line
	DRNG_P_Ditch-and-Channel-Line	6012		Ditch and channel lines with flow arrows-Line
	DRNG_P_Sediment-Basin-Line	6022		Sediment basin lines-Line
	DRNG_P_Storm-Drain-Pipe-Line	6026		Storm drain pipes (line)-Line
	DRNG_P_Storm-Drain-Pipe-Text	6027		Storm drain pipe flow arrows and descr.-Text

File Name	Level Name	Number		Description
	DRNG_P_Storm-Drain-Struct	6028		Storm drain struct. (catch basin, junct. boxes,drop inlets, flared end sect. e
	DRNG_P_Storm-Drain-Struct-Text	6029		Storm drain structures number label-Text
SIGN	SIGN_P_OVHD_Sign-Structure-and-Strain-Pole	30000		Sign structure and proposed strain poles-Cell
SGNL (All Off)				
UTLE	UTLE_E_OVHD-Guy-Line	35010		Overhead Guy Wire line-Line
	UTLE_E_OVHD-Elec-Line	35017		Electrical (Overhead) line-Line
	UTLE_E_OVHD-Elec-Text	35018		Electrical (Overhead) [Text-label,size,type]-Text
	UTLE_E_OVHD-Tele-Line	35020		Telephone (Overhead) line-Line
	UTLE_E_OVHD-Tele-Text	35021		Telephone (Overhead) [Text-label,size,type]-Text
	UTLE_E_OVHD-Traf-Ctrl-Line	35023		Traff Cont. (Overhead) line-Line
	UTLE_E_OVHD-Traf-Ctrl-Text	35024		Traff Cont. (Overhead) [Text-label,size,type]-Text
	UTLE_E_OVHD-TV-Line	35026		Television (Overhead) line-Line
	UTLE_E_OVHD-TV-Text	35027		Television (Overhead) [Text-label,size,type]-Text
	UTLE_E_Elec-Cell	35030		Electrical cell-Cell
	UTLE_E_UG-Elec-Text	35034		Electrical (Underground) [Text-label,size,type]-Text
	UTLE_E_Gas-Cell	35035		Gas cell-Cell
	UTLE_E_UG-Gas-Line	35036		Gas (Underground) line-Line
	UTLE_E_Petro-Cell	35055		Petroleum cell-Cell
	UTLE_E_San-Force-Main-Cell	35075		Sanitary Force Main cell-Cell
	UTLE_E_San-Swr-Cell	35080		Sanitary Sewer cell-Cell
	UTLE_E_Steam-Cell	35100		Steam cell-Cell
	UTLE_E_Tele-Cell	35120		Telephone cell-Cell
	UTLE_E_Traf-Ctrl-Cell	35125		Traff Cont. cell-Cell
	UTLE_E_TV-Cell	35130		Television cell-Cell
	UTLE_E_Wat-Cell	35138		Water cell-Cell
	UTLE_E_UG-Wat-Line	35139		Water (Underground) line-Line
	UTLE_E_Wat-Non-Pot-Cell	35157		Non-potable water cell-Cell
	UTLE_E_UG-Wat-Text	35177		Water (Underground) [Text-label,size,type]-Text
	UTLE_E_Elec-Vault-Line	35286		Electrical Vault line-Line
	UTLE_E_UXX-Cell	35358		Exist. Utility Survey Defined cell-Cell

File Name	Level Name	Number		Description
	UTLE_E_UXX-Line	35359		Exist. Utility Survey Defined line-Line
	UTLE_E_UUSTRPOL-Cell	35361		Exist. Utility Strain pole-Cell
	UTLE_E_UUSTRPOL-Line	35362		Exist. Utility Strain pole-Line
	UTLE_E_UUELBOX-Cell	35364		Exist. Utility Electrical box-Cell
	UTLE_E_UUELBOX-Line	35365		K80 Exist. Utility Electrical box-Line
	UTLE_E_UUOEL-Cell	35367		Exist. Utility Overhead electrical line-Cell
	UTLE_E_UUOEL-Line	35368		K70 Exist. Utility Overhead electrical line-Line
	UTLE_E_UUOTL-Cell	35370		Exist. Utility Overhead telephone line-Cell
	UTLE_E_UUOTL-Line	35371		Exist. Utility Overhead telephone line-Line
	UTLE_E_UUTP-Line	35380		Exist. Utility Telephone pole, center-Line
	UTLE_E_UUPP-Line	35374		Exist. Utility Power pole, center-Line
	UTLE_E_UULP-Cell	35376		K73 K75 Exist. Utility Light pole, center-Cell
	UTLE_E_UULP-Line	35377		Exist. Utility Light pole, center-Line
	UTLE_E_UUTP-Cell	35379		Exist. Utility Telephone pole, center-Cell
	UTLE_E_UUTP-Line	35380		Exist. Utility Telephone pole, center-Line
	UTLE_E_UUTPD-Cell	35382		Exist. Utility Telephone pedestal, center-Cell
	UTLE_E_UUTPD-Line	35383		Exist. Utility Telephone pedestal, center-Line
	UTLE_E_UUGP-Cell	35385		Exist. Utility Guy pole, center-Cell
	UTLE_E_UUGP-Line	35386		Exist. Utility Guy pole, center-Line
	UTLE_E_UUPGA-Cell	35388		Exist. Utility Pole anchor-Cell
	UTLE_E_UUPGA-Line	35389		Exist. Utility Pole anchor-Line
	UTLE_E_UUYLE-Cell	35391		K71 Exist. Utility Yard light, electrical-Cell
	UTLE_E_UUYLE-Line	35392		Exist. Utility Yard light, electrical-Line
	UTLE_E_UUYLG-Cell	35394		Exist. Utility Yard light, gas-Cell
	UTLE_E_UUYLG-Line	35395		Exist. Utility Yard light, gas-Line
	UTLE_E_UUWM-Cell	35397		Exist. Utility Water meter, center-Cell
	UTLE_E_UUWM-Line	35398		Exist. Utility Water meter, center-Line
	UTLE_E_UUWV-Cell	35400		Exist. Utility Water valve-Cell
	UTLE_E_UUWV-Line	35401		Exist. Utility Water valve-Line
	UTLE_E_UUFH-Cell	35403		K81 Exist. Utility Fire hydrant, center-Cell
	UTLE_E_UUFH-Line	35404		Exist. Utility Fire hydrant, center-Line
	UTLE_E_UUMHST-Cell	35406		K66 Exist. Utility Manhole storm sewer, top-Cell
	UTLE_E_UUMHST-Line	35407		Exist. Utility Manhole storm sewer, top-Line

File Name	Level Name	Number		Description
	UTLE_E_UUMHSTF-Cell	35409		Exist. Utility Manhole storm sewer, F/L-Cell
	UTLE_E_UUMHSTF-Line	35410		Exist. Utility Manhole storm sewer, F/L-Line
	UTLE_E_UUMHT-Cell	35412		Exist. Utility Manhole, telephone, top, F/L-Cell
	UTLE_E_UUMHT-Line	35413		Exist. Utility Manhole, telephone, top, F/L-Line
	UTLE_E_UUMHT-Text	35414		Exist. Utility Manhole, telephone, top, F/L-Text
	UTLE_E_UUMHE-Cell	35415		Exist. Utility Manhole, electrical, top-Cell
	UTLE_E_UUMHE-Line	35416		Exist. Utility Manhole, electrical, top-Line
	UTLE_E_UUMHSS-Cell	35418		Exist. Utility Manhole, sanitary sewer, top-Cell
	UTLE_E_UUMHSS-Line	35419		Exist. Utility Manhole, sanitary sewer, top-Line
	UTLE_E_UUMHSSF-Cell	35421		Exist. Utility Manhole, sanitary sewer, F/L-Cell
	UTLE_E_UUMHSSF-Line	35422		Exist. Utility Manhole, sanitary sewer, F/L-Line
	UTLE_E_UUSSL-Cell	35424		Exist. Utility Sanitary sewer line, center-Cell
	UTLE_E_UUSSL-Line	35425		Exist. Utility Sanitary sewer line, center-Line
	UTLE_E_UUGM-Cell	35427		Exist. Utility Gas meter, center-Cell
	UTLE_E_UUGM-Line	35428		Exist. Utility Gas meter, center-Line
	UTLE_E_UUNGLM-Cell	35430		Exist. Utility Gas line marker-Cell
	UTLE_E_UUNGLM-Line	35431		Exist. Utility Gas line marker-Line
	UTLE_E_UUNGV-Cell	35433		K89 Exist. Utility Gas valve, center-Cell
	UTLE_E_UUNGV-Line	35434		Exist. Utility Gas valve, center-Line
	UTLE_E_UUNGVP-Cell	35436		Exist. Utility Sanitary vent pipe-Cell
	UTLE_E_UUNGVP-Line	35437		Exist. Utility Sanitary vent pipe-Line
	UTLE_E_UTRCL-Cell	35439		Exist. Utility R/R CL, exist. point symbol, # text, descr., elev.-Cell
	UTLE_E_UTRCL-Line	35440		Exist. Utility R/R CL, exist. line-Line
	UTLE_E_UTRCR-Cell	35442		Exist. Utility R/R, top of rail, exist. point symbol, # text, descr., elev.-Cell
	UTLE_E_UTRCR-Line	35443		Exist. Utility R/R, top of rail, exist. line-Line
	UTLE_E_UTRCR-Text	35444		Exist. Utility R/R, top of rail, exist. line descr. -Text
	UTLE_E_UTSATDSH-Cell	35445		K22 Exist. Utility Satellite dish, exist. point symbol, # text, descr., elev.-Cell
	UTLE_E_UTSATDSH-Line	35446		Exist. Utility Satellite dish, exist. point cell-Line
	UTLE_E_UTMPR-Cell	35448		Exist. Utility Mile post, r/r, exist. point symbol, # text, descr., elev.-Cell
	UTLE_E_UTMPR-Line	35449		Exist. Utility Mile post, r/r, exist. point cell-Line
	UTLE_E_UUTSB-Cell	35451		Exist. Utility traffic signal box, exist. point symbol, # text, descr., elev.-Cell
	UTLE_E_UUTSB-Line	35452		Exist. Utility traffic signal box, exist. line-Line
	UTLE_E_UUTSB-Text	35453		Exist. Utility traffic signal box, exist. line descr. -Text

File Name	Level Name	Number	Description
	UTLE_E_UUPCL-Cell	35454	Exist. Utility ped. cross light, exist. point symbol, # text, descr., elev.-Cell
	UTLE_E_UUPCL-Line	35455	Exist. Utility ped. cross light, exist. line-Line
	UTLE_E_UUPCL-Text	35456	Exist. Utility ped. cross light, exist. line descr. -Text
	UTLE_E_UUFM-Cell	35457	Exist. Utility undgrnd fiber marker, exist. point symbol, # text, descr., elev.
	UTLE_E_UUFM-Line	35458	Exist. Utility undgrnd fiber marker, exist. line-Line
	UTLE_E_UUFM-Text	35459	Exist. Utility undgrnd fiber marker, exist. line descr. -Text
	UTLE_E_SUETOP-Cell	35460	Exist. Utility sue test hole top, exist. point symbol, # text, descr., elev.-Cell
	UTLE_E_SUETOP-Line	35461	Exist. Utility sue test hole top, exist. line-Line
	UTLE_E_SUETOP-Text	35462	Exist. Utility sue test hole top, exist. line descr. -Text
	UTLE_E_SUEBOT-Cell	35463	Exist. Utility sue test hole bottom, exist. point symbol, # text, descr., elev.-
	UTLE_E_SUEBOT-Line	35464	Exist. Utility sue test hole bottom, exist. line-Line
	UTLE_E_SUEBOT-Text	35465	Exist. Utility sue test hole bottom, exist. line descr. -Text
LIMT	LIMT_P_CUT_Const-Limit-Cut-Cell	13000	Construction Limits cut cell - C-Cell
	LIMT_P_FILL_Const-Limit-Fill-Cell	13001	Construction Limits fill cell - F-Cell
	LIMT_P_STKCUT_Const-Limit-Cut-Line	13002	Construction Limits cut line-Line
	LIMT_P_STKFIL_Const-Limit-Fill-Line	13003	Construction Limits fill line-Line
STE#	STE_P_DETCL-Brng-Text	31000	Detour centerline - bearings-Text
	STE_P_DETCL-Cell	31001	Detour centerline - point symbols-Cell
	STE_P_DETCL-Curve-Data-Text	31002	Detour centerline - curve label & data table-Text
	STE_P_DETCL-Line	31003	Detour centerline - lines-Line
	STE_P_DETCL-PC-PT-Sta-Ldr-Text	31004	Detour centerline - PC/PT station labels w/Flags-Text
	STE_P_DETCL-Tic-Sta-Text	31005	Detour centerline - tic marks and sta labels-Text
	STE_P_DETOUR-Dim	31006	Detour and travelway dimensions-Text
	STE_P_DETOUR-Misc-Text	31007	Miscellaneous detail information-Text
	STE_P_DETOUR-Super-Label-Text	31008	Detour superelevation labels-Text
	STE_P_DETOUR-Text	31009	Detour name and centerline label (CL)-Text
	STE_P_EROCTRL-Baled-Straw	31010	Baled straw-Line
	STE_P_EROCTRL-Const-Entrance	31011	Construction entrances-Line
	STE_P_EROCTRL-Ditch-Chk-Baled-Straw	31012	Ditch checks - baled straw-Line
	STE_P_EROCTRL-Ditch-Chk-Silt-Fence-Type-A	31013	Ditch checks - silt fence Type A-Line
	STE_P_EROCTRL-Ditch-Chk-Silt-Fence-Type-B	31014	Ditch checks - silt fence Type B-Line

File Name	Level Name	Number		Description
	STE_P_EROCTRL-Ditch-Chk-Silt-Fence-Type-C	31015		Ditch checks - silt fence Type C-Line
	STE_P_EROCTRL-Ditch-Chk-Temp-Rip-Rap	31016		Ditch checks - temporary rip rap-Line
	STE_P_EROCTRL-Ditch-Protect-Bitum-Rov	31017		Ditch protection - bituminous roving-Line
	STE_P_EROCTRL-Ditch-Protect-Mat-Blanket	31018		Ditch protection - mats/blankets-Line
	STE_P_EROCTRL-Diver-Chanl	31019		Diversion channels-Line
	STE_P_EROCTRL-Gen-Eros-Ctrl-Text	31020		General erosion control notes and symbols per stage-Text
	STE_P_EROCTRL-Inlet-Sed-Trap	31021		Inlet sediment traps-Line
	STE_P_EROCTRL-Silt-Ctrl-Gate	31022		Silt control gates-Line
	STE_P_EROCTRL-Silt-Fence-Type-A	31023		Silt fence - Type A-Line
	STE_P_EROCTRL-Silt-Fence-Type-B	31024		Silt fence - Type B-Line
	STE_P_EROCTRL-Silt-Fence-Type-C	31025		Silt fence - Type C-Line
	STE_P_EROCTRL-Silt-Reten-Barrier	31026		Silt retention barrier (floating or staked)-Line
	STE_P_EROCTRL-Slope-Stabil	31027		Slope stabilization mats/blankets/geogrid-Line
	STE_P_EROCTRL-Temp-Earth-Berm	31028		Temporary earth berm-Line
	STE_P_EROCTRL-Temp-Pipe-Slope-Drain	31029		Temporary pipe slope drains-Line
	STE_P_STGD-Const-Limit	31030		Staged const. details - construction Limits-Line
	STE_P_STGD-Current-Stage-Hatch	31031		Staged const. details - current stage hatching (const. & removal)-Line
	STE_P_STGD-Current-Stage-Text	31032		Staged const. details - current stage labels and travelway dimensions-Text
	STE_P_STGD-Misc	31033		Staged const. details - miscellaneous
	STE_P_STGD-Narrative-Text	31034		Staged const. details - sequence of construction narrative-Text
	STE_P_STGD-Temp-Barrier	31035		Staged const. details - temp. barrier/barricades-Line
	STE_P_STGD-Temp-Drain-Struct	31036		Staged const. details - temp. drainage structures-Line
	STE_P_STGD-Temp-Drain-Struct-Text	31037		Staged const. details - temp. drainage structures - descr.-Text
	STE_P_STGD-Temp-Pvmt-Widen	31038		Staged const. details - temp. pavement/widening-Line
	STE_P_STGD-Traf-Flow-Arrow	31039		Staged const. details - traffic flow arrows and edge of travelway-Line
	STE_P_Misc	31040		Miscellaneous Designer notes (This level does not plot!)
	STE_P_STGD-Current-Stage-Hatch-Removal	31041		To be removed cross hatching-Line
	STE_P_STGD-Current-Stage-Hatch-Perm-Pvmt	31042		Permanent pavement hatching-Line
	STE_P_STGD-Current-Stage-Hatch-Conc-Median	31043		Concrete median hatching-Line
	STE_P_STGD-Current-Stage-Hatch-Mill-Overlay	31044		Mill and Overlay hatching-Line
	STE_P_STGD-Current-Stage-Hatch-Temp-Pvmt	31045		Temporary pavement hatching-Line
	STE_P_EROCTRL-A	31050		Erosion Control Linestyle A-Line
	STE_P_EROCTRL-B	31051		Erosion Control Linestyle B-Line

File Name	Level Name	Number		Description
	STE_P_EROCTRL-Be	31052		Erosion Control Linestyle Be-Line
	STE_P_EROCTRL-C	31053		Erosion Control Linestyle C-Line
	STE_P_EROCTRL-Ch-Br	31054		Erosion Control Linestyle Ch-Br (Bituminous Treated Roving)-Line
	STE_P_EROCTRL-Ch-C	31055		Erosion Control Linestyle Ch-C (Channel Concrete)-Line
	STE_P_EROCTRL-Ch-PSRM	31056		Erosion Control Linestyle Ch-PSRM (Channel Perm Soil Rein Mat)-Line
	STE_P_EROCTRL-Ch-Rp1	31057		Erosion Control Linestyle Ch-Rp1 (Channel Rip Rap Type 1)-Line
	STE_P_EROCTRL-Ch-Rp3	31058		Erosion Control Linestyle Ch-Rp3 (Channel Rip Rap Type 3)-Line
	STE_P_EROCTRL-Ch-TRM1	31059		Erosion Control Linestyle Ch-TRM1-Line
	STE_P_EROCTRL-Ch-TRM2	31060		Erosion Control Linestyle Ch-TRM2-Line
	STE_P_EROCTRL-Ch-V	31061		Erosion Control Linestyle Ch-V-Line
	STE_P_EROCTRL-Di	31062		Erosion Control Linestyle Di (Diversion Channel)-Line
	STE_P_EROCTRL-Dc-A	31063		Erosion Control Linestyle Dc-A (Diversion Channel Type A)-Line
	STE_P_EROCTRL-Dc-B	31064		Erosion Control Linestyle Dc-B (Diversion Channel Type B)-Line
	STE_P_EROCTRL-Dc-C	31065		Erosion Control Linestyle Dc-C (Diversion Channel Type C)-Line
	STE_P_EROCTRL-Dn1	31066		Erosion Control Linestyle Dn1 (Down Drain Flexible)-Line
	STE_P_EROCTRL-Dn2-A	31067		Erosion Control Linestyle Dn2-A (Down Drain Concrete)-Line
	STE_P_EROCTRL-Dn2-B	31068		Erosion Control Linestyle Dn2-B (Down Drain Concrete)-Line
	STE_P_EROCTRL-Dn2-1	31069		Erosion Control Linestyle Dn2-1 (Down Drain Conc. Type 1)-Line
	STE_P_EROCTRL-Dn2-2	31070		Erosion Control Linestyle Dn2-2 (Down Drain Conc. Type 2)-Line
	STE_P_EROCTRL-Dn3	31071		Erosion Control Linestyle Dn3 (Down Drain Metal)-Line
	STE_P_EROCTRL-Ds1	31072		Erosion Control Linestyle Ds1 (Temporary Mulch)-Line
	STE_P_EROCTRL-Ds2	31073		Erosion Control Linestyle Ds2 (Temporary Grassing)-Line
	STE_P_EROCTRL-Fe	31074		Erosion Control Linestyle Fe (Fence)-Line
	STE_P_EROCTRL-Rdc	31075		Erosion Control Linestyle Rdc (Rip Rap Check Dams)-Line
	STE_P_EROCTRL-Ps	31076		Erosion Control Linestyle Ps (Permanent Soil Reinf. Mat)-Line
	STE_P_EROCTRL-S	31077		Erosion Control Linestyle S-Line
	STE_P_EROCTRL-Sb	31078		Erosion Control Linestyle Sb (Silt Retention Barrier)-Line
	STE_P_EROCTRL-SbF	31079		Erosion Control Linestyle SbF (Silt Ret. Barrier Floating)-Line
	STE_P_EROCTRL-SbS	31080		Erosion Control Linestyle SbS (Silt Ret. Barrier Stacked)-Line
	STE_P_EROCTRL-Sd1-A	31081		Erosion Control Linestyle Sd1-A (Silt Fence Type A)-Line
	STE_P_EROCTRL-Sd1-B	31082		Erosion Control Linestyle Sd1-B (Silt Fence Type B)-Line
	STE_P_EROCTRL-Sd1-Bb	31083		Erosion Control Linestyle Sd1-Bb (Brush Barrier)-Line
	STE_P_EROCTRL-Sd1-C	31084		Erosion Control Linestyle Sd1-C (Silt Fence Type C)-Line

File Name	Level Name	Number		Description
	STE_P_EROCTRL-Sd1-Hb	31085		Erosion Control Linestyle Sd1-Hb (Sediment Barrier)-Line
	STE_P_EROCTRL-Su	31086		Erosion Control Linestyle Su (Serrated Slopes)-Line
	STE_P_EROCTRL-T	31087		Erosion Control Linestyle T-Line
	STE_P_Temporary-Sediment-Basin-Line	31088		Temporary Sediment basin lines-Line
	STE_P_Temporary-Sediment-Basin-Pnt-Symbol	31089		Temporary Sediment basins point symbol-Cell
	STE_P_Temporary-Sediment-Basin-Pnt-Text	31090		Temporary Sediment basins point # text-Text
	STE_P_Temporary-Sediment-Basin-Text	31091		Temporary Sediment basin descr. -Text
	STE_P_EROCTRL-Ditch-Chk-Fabric	31092		Ditch checks - fabric-Line
	STE_P_DETCL-PC-PT-Sta-Ldr-Cell	31093		Detour centerline - PC/PT station labels w/Flags-Cell
	STE_P_DETCL-PC-PT-Sta-Ldr-Line	31094		Detour centerline - PC/PT station labels w/Flags-Line
	STE_P_DETCL-Tic-Sta-Line	31095		Detour centerline - tic marks and sta labels-Line
	STE_P_EROCTRL-Ch-TRM-1-Line	31096		Erosion Control Linestyle TRM-1 (Temporary Soil Rein Mat 0-2 psf)-Line
	STE_P_EROCTRL-Ch-TRM-2-Line	31097		Erosion Control Linestyle TRM-2 (Temporary Soil Rein Mat 0-4 psf)-Line
	STE_P_EROCTRL-Ch-TRM-3-Line	31098		Erosion Control Linestyle TRM-3 (Temporary Soil Rein Mat 0-6 psf)-Line
	STE_P_EROCTRL-Ch-TRM-4-Line	31099		Erosion Control Linestyle TRM-4 (Temporary Soil Rein Mat 0-8 psf)-Line
	STE_P_EROCTRL-Ch-TRM-5-Line	31100		Erosion Control Linestyle TRM-5 (Temporary Soil Rein Mat 0-10 psf)-Line
	STE_P_EROCTRL-Ch-TRM-6-Line	31101		Erosion Control Linestyle TRM-6 (Temporary Soil Rein Mat 0-12 psf)-Line
	STE_P_EROCTRL-Ds3-Line	31102		Erosion Control Linestyle Ds3 (Permanent Grassing)-Line
	STE_P_Turbidity-Curtains-Tc-F-Line	31104		Erosion Control Linestyle Tc-F (Floating)-Line
	STE_P_Turbidity-Curtains-Tc-S-Line	31107		Erosion Control Linestyle Tc-S (Staked)-Line
	STE_P_EROCTRL-Rd-B	31109		Erosion Control Linestyle Rd-B (Stone Filter Berm)-Line
	STE_P_EROCTRL-Sd1-NS-Line	31110		Erosion Control Linestyle Sd1-NS (Silt Fence Type A)-Line
	STE_P_EROCTRL-Sd1-S-Line	31111		Erosion Control Linestyle Sd1-S (Silt Fence Type C)-Line
	STE_P_EROCTRL-Ch-1-Line	31112		Erosion Control Linestyle Ch-1-Line
PROP	PROP_E_BCOL-Line	22031		County line, line-Line
	PROP_E_BCOL-Text	22033		County line, line descr. -Text
	PROP_E_BCTL-Line	22035		City limit line, line-Line
	PROP_E_BCTL-Text	22037		City limit line, line descr. -Text
	PROP_E_BGMD-Line	22039		Georgia militia district, line-Line
	PROP_E_BGMD-Text	22041		Georgia militia district, line descr. -Text
	PROP_E_BLDL-Line	22043		Land district line, line-Line
	PROP_E_BLDL-Text	22045		Land district line, line descr. -Text

File Name	Level Name	Number		Description
	PROP_E_BLLL-Line	22047		Land lot line, line-Line
	PROP_E_BLLL-Text	22049		Land lot line, line descr. -Text
	PROP_E_BSL-Line	22055		State line, line-Line
	PROP_E_BSL-Text	22057		State line, line descr. -Text
	PROP_E_PAR-PL-Cell	22060		Property line-Cell
	PROP_E_PAR-PL-Line	22061		Property line line and PL cell-Line
	PROP_E_PAR-PL-Text	22062		Property line line descr. -Text
	PROP_E_PCF-Cell	22063		Property corner found point symbol-Cell
	PROP_E_POEL-Line	22066		Easement line-Line
	PROP_E_POEL-Text	22068		Easement line descr. -Text
	PROP_E_RWC-Text	22074		Right of way computed point # text-Text
	PROP_E_RWE-Line	22076		Existing Limited Access, R/W lines, and cells-Line
	PROP_E_RWE-Text	22077		Right of way prescription point point # text-Text
	PROP_E_RWM-Cell	22078		Right of way marker found point symbol-Cell
	PROP_E_RWRR-Line	22081		Right of way railroad line-Line
	PROP_E_RWRR-Text	22083		Right of way railroad line descr. -Text
	PROP_E_RWU-Line	22085		Right of way utility company line-Line
	PROP_E_RWU-Text	22087		Right of way utility company line descr. -Text
REQD	REQD_P_DWESMT-Desc-Text	24002		Driveway easement description and leader line-Text
	REQD_P_DWESMT-Line	24003		Driveway easement lines-Line
	REQD_P_DWESMT-Pattern	24004		Driveway easement patterning-Line
	REQD_P_Parcel-Owner-#-Text	24008		Property / Parcel owner number-Text
	REQD_P_Parcel-Owner-Text	24009		Property / Parcel owner name-Text
	REQD_P_PESMT-Line	24015		Permanent easement lines-Line
	REQD_P_PESMT-Pattern	24016		Permanent easement patterning-Line
	REQD_P_PESMT-Desc-Text	24014		Permanent easement description and leader line-Text
	REQD_P_REQD-RW-Desc-Text	24021		Required R/W description and leader line-Text
	REQD_P_REQD-RW-Line	24022		Required R/W lines-Line
	REQD_P_REQD-RW-Ltd-Access	24023		Required limited access R/W lines and cells-Line
	REQD_P_RWRM-RW-Cell	24026		Required R/W Marker-Cell
	REQD_P_RWRM-RW-Text	24029		Required R/W Marker-Text
	REQD_P_TESMT-Desc-Text	24032		Temporary easement description and leader line-Text

File Name	Level Name	Number	Description
	REQD_P_TESMT-Line	24033	Temporary easement lines-Line
TOPO	TOPO_E_DADB-Line	32001	K167 Dam, toe line-Line
	TOPO_E_DCB-Cell	32003	K65 Single catch basin exist. point symbol, # text, descr., elev.-Cell
	TOPO_E_DCB-Line	32004	Single catch basin exist. point cell-Line
	TOPO_E_DCEF-Cell	32006	Culvert end, F/L point symbol, # text, descr., elev.-Cell
	TOPO_E_DCEF-Line	32007	Culvert end, F/L cell-Line
	TOPO_E_DCWE-Cell	32009	Culvert, wingwall end point symbol, # text, descr., elev.-Cell
	TOPO_E_DCWE-Line	32010	Culvert, wingwall end line/cell-Line
	TOPO_E_DDCB-Cell	32012	Double catch basin exist. point symbol, # text, descr., elev.-Cell
	TOPO_E_DDCB-Line	32013	Double catch basin exist. point cell-Line
	TOPO_E_DDI-Cell	32015	K68a Drop inlet, top, exist. point symbol, # text, descr., elev.-Cell
	TOPO_E_DDI-Line	32016	Drop inlet, top, exist. cell-Line
	TOPO_E_DDL-Line	32019	Drain lines, existing-Line
	TOPO_E_DDT-Line	32022	K28 Dam, top line-Line
	TOPO_E_DEW-Line	32025	Edge of water, exist. line-Line
	TOPO_E_DHWE-Cell	32027	Head wall, end, exist. point symbol, # text, descr., elev.-Cell
	TOPO_E_DHWE-Line	32028	Head wall, end, exist. cell-Line
	TOPO_E_DHWE-Text	32029	Head wall, end, exist. line descr. (Elev., type, size, etc.)-Text
	TOPO_E_DHWM-Line	32031	High water mark, existing-Line
	TOPO_E_DJB-Cell	32033	Junction box, top, exist. point symbol, # text, descr., elev.-Cell
	TOPO_E_DJB-Line	32034	Junction box, top, exist. cell-Line
	TOPO_E_DJB-Text	32035	Junction box, top, exist. line descr. (Elev., type, size, etc.)-Text
	TOPO_E_DMISC-Line	32037	Misc. drainage feature, exist. line-Line
	TOPO_E_DMISC-Text	32038	Misc. drainage feature, exist. line descr. (Elev., type, size, etc.)-Text
	TOPO_E_DPC-Line	32043	Drainage pipe, F/L, Concrete-Line
	TOPO_E_DPC-Text	32044	Drainage pipe, F/L, Concrete-Text
	TOPO_E_DPD-Cell	32045	Paved ditch, exist. point symbol, # text, descr., elev.-Cell
	TOPO_E_DPD-Line	32046	K63 Paved ditch, existing-Line
	TOPO_E_DPM-Line	32049	Drainage pipe, F/L, Metal-Line
	TOPO_E_DPM-Text	32050	Drainage pipe, F/L, Metal-Text
	TOPO_E_DPP-Line	32052	Drainage pipe, F/L, Plastic-Line
	TOPO_E_DPP-Text	32053	Drainage pipe, F/L, Plastic-Text

File Name	Level Name	Number		Description
	TOPO_E_DSB-Line	32055		Stream bank top, exist. line-Line
	TOPO_E_DSC-Line	32058		Stream center F/L, exist. line-Line
	TOPO_E_DSE-Line	32061		Stream edge, exist. line-Line
	TOPO_E_DSPURDK-Line	32064		Spur dike, exist. line-Line
	TOPO_E_DSTC-Line	32067		Septic tank, existing-Line
	TOPO_E_DSWE-Cell	32069		K54 Swamp edge, exist. point symbol, # text, descr., elev.-Cell
	TOPO_E_DSWE-Line	32070		Swamp edge, exist. line-Line
	TOPO_E_DWE-Line	32076		Top of water elev., exist. line-Line
	TOPO_E_MDITCHFL-Line	32079		K43 Mapping ditch flow line, existing-Line
	TOPO_E_TAC-Line	32121		Curb, asphalt, exist. line-Line
	TOPO_E_TAC-Text	32122		Curb, asphalt, exist. line descr. -Text
	TOPO_E_TBAS-Line	32124		Bridge approach slab, edge, exist. line-Line
	TOPO_E_TBC-Text	32131		Brick column, exist. line descr. (Elev., type, size, etc.)-Text
	TOPO_E_TBGL-Line	32136		Bridge gutter line, exist. line-Line
	TOPO_E_TBLD-Line	32139		K18b K18c Building corner, exist. line-Line
	TOPO_E_TBLD-Text	32140		Building corner, exist. line descr. -Text
	TOPO_E_TBLDRL-Line	32142		Building roof line corner, exist. line-Line
	TOPO_E_TBRDGCEN-Line	32145		Bridge end, center-Line
	TOPO_E_TBRDGCOR-Line	32148		K14 Bridge end, corner-Line
	TOPO_E_TCAN-Line	32151		Canopy, exist. line-Line
	TOPO_E_TCGF-Line	32163		K155 Curb & gutter, F/L, exist. line-Line
	TOPO_E_TCGF-Text	32164		Curb & gutter, F/L, exist. line descr. -Text
	TOPO_E_TCGT-Line	32166		K154 Curb & gutter, top, exist. line-Line
	TOPO_E_TCGT-Text	32167		Curb & gutter, top, exist. line descr. -Text
	TOPO_E_TDD-Line	32178		Dirt drive, edge, exist. line-Line
	TOPO_E_TEAD-Line	32184		Edge of asphalt drive, exist. line-Line
	TOPO_E_TEAD-Text	32185		Edge of asphalt drive, exist. line descr. -Text
	TOPO_E_TEAP-Line	32187		K5 Edge of asphalt pavement, exist. line-Line
	TOPO_E_TEAP-Text	32188		K37 Edge of asphalt pavement, exist. line descr. -Text
	TOPO_E_TEAS-Line	32190		K6 Edge of asphalt shoulder, exist. line-Line
	TOPO_E_TECD-Line	32193		K36 Edge of concr. drive, exist. line-Line
	TOPO_E_TECD-Text	32194		Edge of concr. drive, exist. line descr. -Text
	TOPO_E_TECP-Line	32196		Edge of concr. pavement, exist. line-Line

File Name	Level Name	Number		Description
	TOPO_E_TEDD-Line	32199		K9a Edge of dirt drive, existing-Line
	TOPO_E_TEDD-Text	32200		Edge of dirt drive, exist. line descr. (Elev., type, size, etc.)-Text
	TOPO_E_TEDR-Line	32202		K9 Edge of dirt road, exist. line-Line
	TOPO_E_TEDR-Text	32203		Edge of dirt road, exist. line descr. -Text
	TOPO_E_TEST-Line	32208		Edge of surf. treatment road, exist. line-Line
	TOPO_E_TFE-Line	32217		Floor elevation, existing-Line
	TOPO_E_TFFW-Line	32220		Fence, field wire, exist. line-Line
	TOPO_E_TFFW-Text	32221		Fence, field wire, exist. line descr. -Text
	TOPO_E_TFP-Cell	32222		Flag pole, exist. point symbol, # text, descr., elev.-Cell
	TOPO_E_TFP-Line	32223		Flag pole, existing-Line
	TOPO_E_TG-Line	32232		Gate, existing-Line
	TOPO_E_TG-Text	32233		Gate, exist. line descr. (Elev., type, size, etc.)-Text
	TOPO_E_TGR-Line	32247		K12 Guard rail, exist. line-Line
	TOPO_E_TGRV-Cell	32249		Grave, exist. point symbol, # text, descr., elev.-Cell
	TOPO_E_TGRV-Line	32250		Grave, exist. line-Line
	TOPO_E_THC-Line	32259		Header curb, exist. line-Line
	TOPO_E_THC-Text	32260		Header curb, exist. line descr. -Text
	TOPO_E_THCR-Cell	32261		House corner, exist. point symbol, # text, descr., elev.-Cell
	TOPO_E_THCR-Line	32262		House corner, exist. line-Line
	TOPO_E_THCR-Text	32263		House corner, exist. line descr. -Text
	TOPO_E_THM-Cell	32264		Historical monument, exist. point symbol, # text, descr., elev.-Cell
	TOPO_E_THM-Line	32265		Historical monument, existing-Line
	TOPO_E_THRL-Line	32268		House roof line corner, exist. line-Line
	TOPO_E_TMHCR-Line	32286		K39a Mobile home corner, exist. line-Line
	TOPO_E_TMHRL-Line	32289		Mobile home roof line corner, exist. line-Line
	TOPO_E_TRCR-Line	32308		Railroad, top of rail, exist. line-Line
	TOPO_E_TRCR-Text	32309		Railroad, top of rail, exist. line descr. -Text
	TOPO_E_TRCRE-Line	32311		K161 Map top of Railroad rail, existing-Line
	TOPO_E_TS-Line	32317		Steps, existing-Line
	TOPO_E_TSC-Cell	32322		K13 Sign, center-Cell
	TOPO_E_TSC-Text	32324		Sign, center-Text
	TOPO_E_TSE-Line	32326		K24a Billboard Sign, end-Line
	TOPO_E_TSE-Text	32327		Billboard Sign, end-Text

File Name	Level Name	Number		Description
	TOPO_E_TSW-Line	32329		K17 Sidewalk, edge, exist. line-Line
	TOPO_E_TUD-Line	32335		Uncovered deck, existing-Line
	TOPO_E_TVG-Line	32341		V-gutter, exist. line-Line
	TOPO_E_TVG-Text	32342		V-gutter, exist. line descr. -Text
	TOPO_E_TWF-Line	32347		Wall face, exist. line-Line
	TOPO_E_TWFB-Line	32350		K164 Wall face bottom-Line
	TOPO_E_TWFT-Line	32353		K163 Wall face top-Line
	TOPO_E_TWL-Line	32356		Woods line, exist. line-Line
	TOPO_E_TWL-Text	32357		Woods line, exist. line descr. -Text
	TOPO_E_UELBOX-Cell	32358		Electrical box-Cell
	TOPO_E_UELBOX-Line	32359		K80 Electrical box-Line
	TOPO_E_UFH-Cell	32361		K81 Fire hydrant, center-Cell
	TOPO_E_UFH-Line	32362		Fire hydrant, center-Line
	TOPO_E_UGM-Cell	32364		Gas meter, center-Cell
	TOPO_E_UGM-Line	32365		Gas meter, center-Line
	TOPO_E_UPGA-Cell	32367		Pole anchor-Cell
	TOPO_E_UPGA-Line	32368		Pole anchor-Line
	TOPO_E_UGP-Cell	32370		Guy pole, center-Cell
	TOPO_E_UGP-Line	32371		Guy pole, center-Line
	TOPO_E_ULP-Cell	32373		K73 K75 Light pole, center-Cell
	TOPO_E_ULP-Line	32374		Light pole, center-Line
	TOPO_E_UMHE-Cell	32376		Manhole, electrical, top-Cell
	TOPO_E_UMHE-Line	32377		Manhole, electrical, top-Line
	TOPO_E_UMHSS-Cell	32379		Manhole, sanitary sewer, top-Cell
	TOPO_E_UMHSS-Line	32380		Manhole, sanitary sewer, top-Line
	TOPO_E_UMHSSF-Cell	32382		Manhole, sanitary sewer, F/L-Cell
	TOPO_E_UMHSSF-Line	32383		Manhole, sanitary sewer, F/L-Line
	TOPO_E_UMHST-Cell	32385		K66 Manhole storm sewer, top-Cell
	TOPO_E_UMHST-Line	32386		Manhole storm sewer, top-Line
	TOPO_E_UMHSTF-Cell	32388		Manhole storm sewer, F/L-Cell
	TOPO_E_UMHSTF-Line	32389		Manhole storm sewer, F/L-Line
	TOPO_E_UMHT-Cell	32391		Manhole, telephone, top, F/L-Cell
	TOPO_E_UMHT-Line	32392		Manhole, telephone, top, F/L-Line

File Name	Level Name	Number		Description
	TOPO_E_UNGLM-Cell	32394		Gas line marker-Cell
	TOPO_E_UNGLM-Line	32395		Gas line marker-Line
	TOPO_E_UNGV-Cell	32397		K89 Gas valve, center-Cell
	TOPO_E_UNGV-Line	32398		Gas valve, center-Line
	TOPO_E_UNGVP-Cell	32400		Sanitary vent pipe-Cell
	TOPO_E_UNGVP-Line	32401		Sanitary vent pipe-Line
	TOPO_E_UOEL-Cell	32403		Overhead electrical line-Cell
	TOPO_E_UOEL-Line	32404		K70 Overhead electrical line-Line
	TOPO_E_UOTL-Cell	32406		Overhead telephone line-Cell
	TOPO_E_UOTL-Line	32407		Overhead telephone line-Line
	TOPO_E_UPP-Cell	32409		K72 K76 Power pole, center-Cell
	TOPO_E_UPP-Line	32410		Power pole, center-Line
	TOPO_E_USSL-Cell	32412		Sanitary sewer line, center-Cell
	TOPO_E_USSL-Line	32413		Sanitary sewer line, center-Line
	TOPO_E_UTP-Cell	32421		Telephone pole, center-Cell
	TOPO_E_UTP-Line	32422		Telephone pole, center-Line
	TOPO_E_UTPD-Cell	32424		Telephone pedestal, center-Cell
	TOPO_E_UTPD-Line	32425		Telephone pedestal, center-Line
	TOPO_E_UWM-Cell	32427		Water meter, center-Cell
	TOPO_E_UWM-Line	32428		Water meter, center-Line
	TOPO_E_UWV-Cell	32430		Water valve-Cell
	TOPO_E_UWV-Line	32431		Water valve-Line
	TOPO_E_UYLE-Cell	32433		K71 Yard light, electrical-Cell
	TOPO_E_UYLE-Line	32434		Yard light, electrical-Line
	TOPO_E_UYLG-Cell	32436		Yard light, gas-Cell
	TOPO_E_UYLG-Line	32437		Yard light, gas-Line
	TOPO_E_POOL-Line	32449		K41 Pool, exist. line-Line
	TOPO_E_FNDN-Line	32470		K19a Foundation, exist. line-Line
	TOPO_E_RUIN-Line	32473		K19b Ruins, exist. line-Line
	TOPO_E_TANK-Line	32485		K18a Tank, exist. line-Line
	TOPO_E_DTCH-Line	32488		Ditch-Line
	TOPO_E_DTCH-Hidden-Line	32491		Hidden ditch-Line
	TOPO_E_GOLF-Line	32499		K39b Golf Course-Line

File Name	Level Name	Number		Description
	TOPO_E_Basketball-Court-Cell	32501		Basketball Court-Cell
	TOPO_E_Flow-Arrow-Cell	32502		Flow Arrow-Cell
	TOPO_E_DEW-Hatch-Line	32507		Edge of water, exist. line-Line
	TOPO_E_DITCH-Taper-Cell	32517		K53 Ditch Taper-Cell
	TOPO_E_TRAIL-Line	32525		Trail-Line
	TOPO_E_Basketball-Court-Line	32532		Basketball Court-Line
	TOPO_E_Basketball-Court-Text	32533		Basketball Court-Text
	TOPO_E_TRIVER-Cell	32548		River edge interior bound., exist. point symbol, # text, descr., elev.-Cell
	TOPO_E_TRIVER-Line	32549		K44 River edge interior bound., exist. line-Line
	TOPO_E_TRIVER-Text	32550		River edge interior bound., exist. line descr. -Text
	TOPO_E_TLAKE-Cell	32551		Lake interior bound., exist. point symbol, # text, descr., elev.-Cell
	TOPO_E_TLAKE-Line	32552		K45 Lake interior bound., exist. line-Line
	TOPO_E_TLAKE-Text	32553		Lake interior bound., exist. line descr. -Text
	TOPO_E_DHDS-Cell	32569		Hidden drain line, exist. point symbol, # text, descr., elev.-Cell
	TOPO_E_DHDS-Line	32570		K68b Hidden drain line, exist. line-Line
	TOPO_E_DHDS-Text	32571		Hidden drain line, exist. line descr. -Text
	TOPO_E_DHWT-Cell	32608		Head wall, top, exist. point symbol, # text, descr., elev.-Cell
	TOPO_E_DHWT-Line	32609		Head wall, top, exist. cell-Line
	TOPO_E_DHWB-Cell	32611		Head wall, bottom, exist. point symbol, # text, descr., elev.-Cell
	TOPO_E_DHWB-Line	32612		Head wall, bottom, exist. cell-Line
ENVE	ENVE_E_Arch-Line	8000		Archaeological Resource, lines-Line
	ENVE_E_Arch-Pattern	8001		Archaeological Resource, patterning-Line
	ENVE_E_Arch-Shape	8002		Archaeological Resource, shapes for patterning-Line
	ENVE_E_Arch-Text	8003		Archaeological Resource, description & labels-Text
	ENVE_E_Cult-Rsc-Delin-Line	8004		Cultural Resource, lines & cells (delineations)-Line
	ENVE_E_Cult-Rsc-Pattern	8005		Cultural Resource, patterning-Line
	ENVE_E_Cult-Rsc-Shape	8006		Cultural Resource, shapes for patterning-Line
	ENVE_E_Cult-Rsc-Text	8007		Cultural Resource, description & labels-Text
	ENVE_E_Endgd-Spec-Line	8008		Endangered Species, lines & cells (delineations)-Line
	ENVE_E_Endgd-Spec-Pattern	8009		Endangered Species, patterning-Line
	ENVE_E_Endgd-Spec-Shape	8010		Endangered Species, shapes for patterning-Line
	ENVE_E_Endgd-Spec-Text	8011		Endangered Species, description & labels-Text

File Name	Level Name	Number	Description
	ENVE_E_Env-Justice-Line	8012	Environmental Justice, lines-Line
	ENVE_E_Env-Justice-Pattern	8013	Environmental Justice, patterning-Line
	ENVE_E_Env-Justice-Shape	8014	Environmental Justice, shapes for patterning-Line
	ENVE_E_Env-Justice-Text	8015	Environmental Justice, description & labels-Text
	ENVE_E_ESA-Line	8016	ESA, lines-Line
	ENVE_E_ESA-Pattern	8017	ESA, patterning-Line
	ENVE_E_ESA-Shape	8018	ESA, shapes for patterning-Line
	ENVE_E_ESA-Text	8019	ESA, description & labels-Text
	ENVE_E_Haz-Mat-Delin-Line	8020	Hazardous Material, lines & cells (delineations)-Line
	ENVE_E_Haz-Mat-Pattern	8021	Hazardous Material, patterning-Line
	ENVE_E_Haz-Mat-Shape	8022	Hazardous Material, shapes for patterning-Line
	ENVE_E_Haz-Mat-Text	8023	Hazardous Material, description & labels-Text
	ENVE_E_Hist-Rsc-Line	8024	Historic Resource, lines-Line
	ENVE_E_Hist-Rsc-Pattern	8025	Historic Resource, patterning-Line
	ENVE_E_Hist-Rsc-Shape	8026	Historic Resource, shapes for patterning-Line
	ENVE_E_Hist-Rsc-Text	8027	Historic Resource, description & labels-Text
	ENVE_E_Wetlnd-Bound-Line	8028	Wetland Boundary, lines-Line
	ENVE_E_Wetlnd-Pattern	8029	Wetlands, patterning-Line
	ENVE_E_Wetlnd-Shape	8030	Wetlands, shapes for patterning-Line
	ENVE_E_Wetlnd-Stream-Delin-Line	8031	Stream Delineation, lines-Line
	ENVE_E_Wetlnd-Stream-Text	8032	Wetland and Stream, description & labels-Text
	ENVE_E_ORNGFENCE-Line	8033	Orange Fence-Line
	ENVP_E_ORNGFENCE-Text	8036	Orange Fence-Text
ENVP	ENVP_P_Cultrl-Resc-Impact-Area-Line	9000	Cultural resource impact areas, lines-Line
	ENVP_P_Cultrl-Resc-Impact-Area-Pattern	9001	Cultural resource impact areas, patterning-Line
	ENVP_P_Cultrl-Resc-Impact-Area-Text	9002	Cultural resource impact areas, text_Text
	ENVP_P_Fldplain-Impact-Area-Line	9003	Floodplain impact areas, lines-Line
	ENVP_P_Fldplain-Impact-Area-Pattern	9004	Floodplain impact areas, patterning-Line
	ENVP_P_Fldplain-Impact-Area-Text	9005	Floodplain impact areas, text-Text
	ENVP_P_Hist-APE-Line	9006	History Area of Potential Effect (APE), lines-Line
	ENVP_P_Hist-APE-Pattern	9007	History Area of Potential Effect (APE), patterning-Line
	ENVP_P_Hist-APE-Text	9008	History Area of Potential Effect (APE), text-Text

File Name	Level Name	Number		Description
	ENVP_P_Impacted-UST	9009		Impacted UST's-Line
	ENVP_P_Noise-Study-Impacted-Prop	9010		Noise study - impacted properties-Line
	ENVP_P_Noise-Study-Noise-Cont	9011		Noise study - noise contours-Line
	ENVP_P_Noise-Study-Proj-Noise-Lvls	9012		Noise study - projected noise levels-Line
	ENVP_P_Noise-Study-Readings	9013		Noise study - readings-Line
	ENVP_P_Noise-Study-Recept	9014		Noise study - receptors-Line
	ENVP_P_Relocations-Line	9015		Relocations, lines ("X" over buildings to be taken)-Line
	ENVP_P_Relocations-Text	9016		Relocations, text-Text
	ENVP_P_Socl-Resc-Impact-Area-Line	9017		Social resource impact areas, lines-Line
	ENVP_P_Socl-Resc-Impact-Area-Pattern	9018		Social resource impact areas, patterning-Line
	ENVP_P_Socl-Resc-Impact-Area-Text	9019		Social resource impact areas, text-Text
	ENVP_P_Viewshed-Vis-Impact	9020		Viewshed, Visual Impacts-Line
	ENVP_P_Wetlnd-Impact-Area-Line	9021		Wetland impact areas, lines-Line
	ENVP_P_Wetlnd-Impact-Area-Pattern	9022		Wetland impact areas, patterning-Line
	ENVP_P_Wetlnd-Impact-Area-Text	9023		Wetland impact areas, text-Text
	ENVP_P_Wetlnd-Mitigat-Site-Line	9024		Wetland Mitigation sites, lines-Line
	ENVP_P_Wetlnd-Mitigat-Site-Pattern	9025		Wetland Mitigation sites, patterning-Line
	ENVP_P_Wetlnd-Mitigat-Site-Text	9026		Wetland Mitigation sites, text-Text
	ENVP_P_ORNGFENCE-Line	9027		Orange Fence-Line
	ENVP_P_ORNGFENCE-Text	9029		Orange Fence-Text

File Name	Level Name	Number	Description
2-5 (19) Staging Profiles	SHT_B_19-Staging-Profile	28079	Staging Profile (sheet specific)
	SHT_B_CrossRoad-Text	28049	Sheet border crossroad profile title text-Text
	SHT_B_Grid-Elevation-Text	28051	Grid elevtion text-Text
	SHT_B_Grid-Major-Line	28052	Sheet border major grid line-Line
	SHT_B_Grid-Minor-Line	28053	Sheet border minor grid line-Line
	SHT_B_Grid-Offset-Text	28054	Grid offset text-Text
	SHT_B_Grid-Station-Text	28055	Profile Station Grid Text-Text
	SHT_B_Legend-Logo-Scale	28056	Sheet border legend, logo, scale bars, location sketch-Cell
	SHT_B_MainLine-Text	28057	Sheet border mainline profile title text-Text
	SHT_B_Major-Elevation-Tic-Line	28058	Elevation tick marks major-Line
	SHT_B_Major-Offset-Tic-Line	28059	X-Sec. Offset Tick Marks major-Line
	SHT_B_Major-Station-Tic-Line	28060	Profile Station Tick Marks major-Line
	SHT_B_Match-Lines-Line	28061	Sheet border match line lines-Line
	SHT_B_Match-Lines-Text	28062	Sheet border match line text-Text
	SHT_B_Minor-Elevation-Tic-Line	28063	Elevation tick marks minor-Line
	SHT_B_Minor-Offset-Tic-Line	28064	X-Sec. Offset Tick Marks minor-Line
	SHT_B_Minor-Station-Tic-Line	28065	Profile Station Tick Marks minor-Line
	SHT_B_Plot-Sub-Text	28069	Sheet border plot substitution text-Text
	SHT_B_Plotting-Info-Tags	28070	Sheet border plotting information tags-Text
	SHT_B_Sheet-Outline-Line	28072	Sheet border sheet outline lines-Line
	SHT_B_Sheet-Outline-Text	28073	Sheet border sheet outline text-Text
	SHT_B_Title-Block	28075	Sheet border Title block-Cell
	SHT_P_Major-Station-Tic-Line	28077	Profile Station Tick Marks-Line
	SHT_P_Minor-Station-Tic-Line	28078	Profile Station Tick Marks-Line
	SHT_B_19-Staging-Profile	28079	Staging Profile (sheet specific)
	SHT_B_Plot-Border-Inner-Line	28085	Plot border inner line-Line
	SHT_B_Plot-Border-Outer-Line	28086	Plot border outer line-Line
Existing	PROF_E_Drainage-Cell	20000	Profile Exist. Drainage-Cell
	PROF_E_Drainage-Line	20001	Profile Exist. Drainage-Line
	PROF_E_Drainage-Text	20002	Profile Exist. Drainage-Text
	PROF_E_Ground-Line	20003	Profile Exist. Ground-Line
	PROF_E_Ground-Text	20004	Profile Exist. Ground-Text

File Name	Level Name	Number		Description
	PROF_E_Substratum1-Line	20005		Profile Exist. Substratum 1 Line-Line
	PROF_E_Substratum2-Line	20006		Profile Exist. Substratum 2 Line-Line
	PROF_E_Substratum3-Line	20007		Profile Exist. Substratum 3 Line-Line
	PROF_E_Ground_Bogus-Line	20008		Profile Exist. Ground Bogus Line-Line
	PROF_E_Ground_Bogus-Text	20009		Profile Exist. Ground Bogus Text-Text
	PROF_E_Ground_Enhancement-Line	20010		Profile Exist. Ground Enhancement Line-Line
	PROF_E_Ground_Enhancement-Text	20011		Profile Exist. Ground Enhancement Text-Text
	PROF_E_DADB-Cell	20012		Profile Exist. Dam, toe point symbol, # text, descr., elev.-Cell
	PROF_E_DADB-Line	20013		K167 Profile Exist. Dam, toe line-Line
	PROF_E_DADB-Text	20014		Profile Exist. Dam, toe line descr. -Text
	PROF_E_DCB-Cell	20015		K65 Profile Exist. Single catch basin exist. point symbol, # text, descr., elev.-Cel
	PROF_E_DCB-Line	20016		Profile Exist. Single catch basin exist. point cell-Line
	PROF_E_DCB-Text	20017		Profile Exist. Single catch basin exist. descr. (Elev., type, size, etc.)-Text
	PROF_E_DCEF-Cell	20018		Profile Exist. Culvert end, F/L point symbol, # text, descr., elev.-Cell
	PROF_E_DCEF-Line	20019		Profile Exist. Culvert end, F/L cell-Line
	PROF_E_DCEF-Text	20020		Profile Exist. Culvert end, F/L line descr. (Elev., type, size, etc.)-Text
	PROF_E_DCWE-Cell	20021		Profile Exist. Culvert, wingwall end point symbol, # text, descr., elev.-Cell
	PROF_E_DCWE-Line	20022		Profile Exist. Culvert, wingwall end line/cell-Line
	PROF_E_DCWE-Text	20023		Profile Exist. Culvert, wingwall end line descr. (Elev., type, size, etc.)-Text
	PROF_E_DDCB-Cell	20024		Profile Exist. Double catch basin exist. point symbol, # text, descr., elev.-Cell
	PROF_E_DDCB-Line	20025		Profile Exist. Double catch basin exist. point cell-Line
	PROF_E_DDCB-Text	20026		Profile Exist. Double catch basin exist. descr. (Elev., type, size, etc.)-Text
	PROF_E_DDI-Cell	20027		K68a Profile Exist. Drop inlet, top, exist. point symbol, # text, descr., elev.-Cell
	PROF_E_DDI-Line	20028		Profile Exist. Drop inlet, top, exist. cell-Line
	PROF_E_DDI-Text	20029		Profile Exist. Drop inlet, top, exist. descr. (Elev., type, size, etc.)-Text
	PROF_E_DDL-Cell	20030		Profile Exist. Drain lines, exist. point symbol, # text, descr., elev.-Cell
	PROF_E_DDL-Line	20031		Profile Exist. Drain lines, existing-Line
	PROF_E_DDL-Text	20032		Profile Exist. Drain lines, exist. line descr. (Elev., type, size, etc.)-Text
	PROF_E_DDT-Cell	20033		Profile Exist. Dam, top point symbol, # text, descr., elev.-Cell
	PROF_E_DDT-Line	20036		K28 Profile Exist. Dam, top line-Line
	PROF_E_DDT-Text	20037		Profile Exist. Dam, top line descr. -Text
	PROF_E_DEW-Cell	20038		Profile Exist. Edge of water, exist. point symbol, # text, descr., elev.-Cell
	PROF_E_DEW-Line	20039		Profile Exist. Edge of water, exist. line-Line

File Name	Level Name	Number		Description
	PROF_E_DEW-Text	20040		Profile Exist. Edge of water, exist. line descr. (Elev., type, size, etc.)-Text
	PROF_E_DHWE-Cell	20041		Profile Exist. Head wall, end, exist. point symbol, # text, descr., elev.-Cell
	PROF_E_DHWE-Line	20042		Profile Exist. Head wall, end, exist. cell-Line
	PROF_E_DHWE-Text	20043		Profile Exist. Head wall, end, exist. line descr. (Elev., type, size, etc.)-Text
	PROF_E_DHWM-Cell	20044		Profile Exist. High water mark, exist. point symbol, # text, descr., elev.-Cell
	PROF_E_DHWM-Line	20045		Profile Exist. High water mark, existing-Line
	PROF_E_DHWM-Text	20046		Profile Exist. High water mark, exist. line descr. (Elev., type, size, etc.)-Text
	PROF_E_DJB-Cell	20047		Profile Exist. Junction box, top, exist. point symbol, # text, descr., elev.-Cell
	PROF_E_DJB-Line	20048		Profile Exist. Junction box, top, exist. cell-Line
	PROF_E_DJB-Text	20049		Profile Exist. Junction box, top, exist. line descr. (Elev., type, size, etc.)-Text
	PROF_E_DMISC-Cell	20050		Profile Exist. Misc. drainage feature, exist. point symbol, # text, descr., elev.-Ce
	PROF_E_DMISC-Line	20051		Profile Exist. Misc. drainage feature, exist. line-Line
	PROF_E_DMISC-Text	20052		Profile Exist. Misc. drainage feature, exist. line descr. (Elev., type, size, etc.)-Te
	PROF_E_DPC-Cell	20056		Profile Exist. Drainage pipe, F/L, Concrete-Cell
	PROF_E_DPC-Line	20057		Profile Exist. Drainage pipe, F/L, Concrete-Line
	PROF_E_DPC-Text	20058		Profile Exist. Drainage pipe, F/L, Concrete-Text
	PROF_E_DPD-Cell	20059		Profile Exist. Paved ditch, exist. point symbol, # text, descr., elev.-Cell
	PROF_E_DPD-Line	20060		K63 Profile Exist. Paved ditch, existing-Line
	PROF_E_DPD-Text	20061		Profile Exist. Paved ditch, exist. line descr. (Elev., type, size, etc.)-Text
	PROF_E_DPM-Cell	20062		Profile Exist. Drainage pipe, F/L, Metal-Cell
	PROF_E_DPM-Line	20063		Profile Exist. Drainage pipe, F/L, Metal-Line
	PROF_E_DPM-Text	20064		Profile Exist. Drainage pipe, F/L, Metal-Text
	PROF_E_DPP-Cell	20065		Profile Exist. Drainage pipe, F/L, Plastic-Cell
	PROF_E_DPP-Line	20066		Profile Exist. Drainage pipe, F/L, Plastic-Line
	PROF_E_DPP-Text	20067		Profile Exist. Drainage pipe, F/L, Plastic-Text
	PROF_E_DSB-Cell	20068		Profile Exist. Stream bank top, exist. point symbol, # text, descr., elev.-Cell
	PROF_E_DSB-Line	20069		Profile Exist. Stream bank top, exist. line-Line
	PROF_E_DSB-Text	20070		Profile Exist. Stream bank top, exist. line descr. (Elev., type, size, etc.)-Text
	PROF_E_DSC-Cell	20071		Profile Exist. Stream center F/L, exist. point symbol, # text, descr., elev.-Cell
	PROF_E_DSC-Line	20072		Profile Exist. Stream center F/L, exist. line-Line
	PROF_E_DSC-Text	20073		Profile Exist. Stream center F/L, exist. line descr. (Elev., type, size, etc.)-Text
	PROF_E_DSE-Cell	20074		Profile Exist. Stream edge, exist. point symbol, # text, descr., elev.-Cell
	PROF_E_DSE-Line	20075		Profile Exist. Stream edge, exist. line-Line

File Name	Level Name	Number		Description
	PROF_E_DSE-Text	20076		Profile Exist. Stream edge, exist. line descr. (Elev., type, size, etc.)-Text
	PROF_E_DSPURDK-Cell	20077		Profile Exist. Spur dike, exist. point symbol, # text, descr., elev.-Cell
	PROF_E_DSPURDK-Line	20078		Profile Exist. Spur dike, exist. line-Line
	PROF_E_DSPURDK-Text	20079		Profile Exist. Spur dike, exist. line descr. (Elev., type, size, etc.)-Text
	PROF_E_DSTC-Cell	20080		Profile Exist. Septic tank, exist. point symbol, # text, descr., elev.-Cell
	PROF_E_DSTC-Line	20081		Profile Exist. Septic tank, existing-Line
	PROF_E_DSTC-Text	20082		Profile Exist. Septic tank, exist. line descr. (Elev., type, size, etc.)-Text
	PROF_E_DSWE-Cell	20083		K54 Profile Exist. Swamp edge, exist. point symbol, # text, descr., elev.-Cell
	PROF_E_DSWE-Line	20084		Profile Exist. Swamp edge, exist. line-Line
	PROF_E_DSWE-Text	20085		Profile Exist. Swamp edge, exist. line descr. (Elev., type, size, etc.)-Text
	PROF_E_DWB-Cell	20086		Profile Exist. Wetland boundary-Cell
	PROF_E_DWB-Line	20087		Profile Exist. Wetland boundary-Line
	PROF_E_DWB-Text	20088		Profile Exist. Wetland boundary-Text
	PROF_E_DWE-Cell	20089		Profile Exist. Top of water elev., exist. point symbol, # text, descr., elev.-Cell
	PROF_E_DWE-Line	20090		Profile Exist. Top of water elev., exist. line-Line
	PROF_E_DWE-Text	20091		K59 Profile Exist. Top of water elev., exist. line descr. (Elev., type, size, etc.)-Te
	PROF_E_MDITCHFL-Cell	20092		Profile Exist. Mapping ditch flow line, exist. point symbol, # text, descr., elev.-C
	PROF_E_MDITCHFL-Line	20093		K43 Profile Exist. Mapping ditch flow line, existing-Line
	PROF_E_MDITCHFL-Text	20094		Profile Exist. Mapping ditch flow line, exist. line descr. (Elev., type, size, etc.)-T
	PROF_E_MISC-Cell	20095		Profile Exist. Miscellaneous, exist. point symbol, # text, descr., elev.-Cell
	PROF_E_MISC-Line	20096		Profile Exist. Miscellaneous, existing-Line
	PROF_E_MISC-Text	20097		Profile Exist. Miscellaneous, exist. line descr. (Elev., type, size, etc.)-Text
	PROF_E_MPCKGRD-Cell	20104		Profile Exist. Map check ground-Cell
	PROF_E_MPCKGRD-Line	20105		Profile Exist. Map check ground-Line
	PROF_E_MPCKGRD-Text	20106		Profile Exist. Map check ground-Text
	PROF_E_MPCKPAV-Cell	20107		Profile Exist. Map check pavement-Cell
	PROF_E_MPCKPAV-Line	20108		Profile Exist. Map check pavement-Line
	PROF_E_MPCKPAV-Text	20109		Profile Exist. Map check pavement-Text
	PROF_E_MSEWLINE-Cell	20110		Profile Exist. Map SEW line, exist. point symbol, # text, descr., elev.-Cell
	PROF_E_MSEWLINE-Line	20111		K157 Profile Exist. Map SEW line, existing-Line
	PROF_E_MSEWLINE-Text	20112		Profile Exist. Map SEW line, exist. line descr. (Elev., type, size, etc.)-Text
	PROF_E_SBNCHMK-Cell	20113		Profile Exist. Bench mark, point symbol-Cell
	PROF_E_SBNCHMK-Pnt#-Text	20114		Profile Exist. Bench mark, point # text, descr., elev.-Text

File Name	Level Name	Number		Description
	PROF_E_SBNCHMK-Text	20115		Profile Exist. Bench mark, point information-Text
	PROF_E_SCCHK-Cell	20116		Profile Exist. Control re-shot for check-Cell
	PROF_E_SCCHK-Line	20117		Profile Exist. Control re-shot for check-Line
	PROF_E_SCCHK-Text	20118		Profile Exist. Control re-shot for check-Text
	PROF_E_SDCD-Cell	20119		Profile Exist. District survey control delta symbol-Cell
	PROF_E_SDCD-Line	20120		Profile Exist. District survey control line (lines plot under another feature code
	PROF_E_SDCD-Line-Text	20121		Profile Exist. District survey control line descr. -Text
	PROF_E_SDCD-Pnt#-Text	20122		Profile Exist. District survey control point # text, descr., point elevation-Text
	PROF_E_SLCD-Cell	20123		Profile Exist. Location survey control delta symbol-Cell
	PROF_E_SLCD-Line	20124		Profile Exist. Location survey control line-Line
	PROF_E_SLCD-Line-Text	20125		Profile Exist. Location survey control line descr. -Text
	PROF_E_SLCD-Pnt#-Text	20126		Profile Exist. Location survey control point # text, descr., point elevation-Text
	PROF_E_SLCM-Cell	20127		Profile Exist. Location control monument, point symbol-Cell
	PROF_E_SLCM-Line	20128		Profile Exist. Location control monument-Line
	PROF_E_SLCM-Pnt#-Text	20129		Profile Exist. Location control monument, point # text, descr., elev.-Text
	PROF_E_SLCM-Text	20130		Profile Exist. Location control monument, point information-Text
	PROF_E_SNGSCM-Cell	20131		Profile Exist. NGS control monument, point symbol-Cell
	PROF_E_SNGSCM-Pnt#-Text	20132		Profile Exist. NGS control monument, point # text, descr., elev.-Text
	PROF_E_SNGSCM-Text	20133		Profile Exist. NGS control monument, point information-Text
	PROF_E_TAC-Cell	20134		Profile Exist. Curb, asphalt, exist. point symbol, # text, descr., elev.-Cell
	PROF_E_TAC-Line	20135		Profile Exist. Curb, asphalt, exist. line-Line
	PROF_E_TAC-Text	20136		Profile Exist. Curb, asphalt, exist. line descr. -Text
	PROF_E_TBAS-Cell	20137		Profile Exist. Bridge approach slab, edge, exist. point symbol, # text, descr., ele
	PROF_E_TBAS-Line	20138		Profile Exist. Bridge approach slab, edge, exist. line-Line
	PROF_E_TBAS-Text	20139		Profile Exist. Bridge approach slab, edge, exist. line descr. -Text
	PROF_E_TBCAP-Cell	20140		Profile Exist. Bridge cap, exist. point symbol, # text, descr., elev.-Cell
	PROF_E_TBCAP-Line	20141		Profile Exist. Bridge cap, exist. line-Line
	PROF_E_TBCAP-Text	20142		Profile Exist. Bridge cap, exist. line descr. -Text
	PROF_E_TBC-Cell	20143		Profile Exist. Brick column, exist. point symbol, # text, descr., elev.-Cell
	PROF_E_TBC-Line	20144		Profile Exist. Brick column, existing-Line
	PROF_E_TBC-Text	20145		Profile Exist. Brick column, exist. line descr. (Elev., type, size, etc.)-Text
	PROF_E_TBCL-Cell	20146		Profile Exist. Bridge column (corner), exist. point symbol, # text, descr., elev.-C
	PROF_E_TBCL-Line	20147		Profile Exist. Bridge column (corner), exist. line/cell-Line

File Name	Level Name	Number		Description
	PROF_E_TBCL-Text	20148		Profile Exist. Bridge column (corner), exist. line descr. -Text
	PROF_E_TBGL-Cell	20149		Profile Exist. Bridge gutter line, exist. point symbol, # text, descr., elev.-Cell
	PROF_E_TBGL-Line	20150		Profile Exist. Bridge gutter line, exist. line-Line
	PROF_E_TBGL-Text	20151		Profile Exist. Bridge gutter line, exist. line descr. -Text
	PROF_E_TBLD-Cell	20152		Profile Exist. Building corner, exist. point symbol, # text, descr., elev.-Cell
	PROF_E_TBLD-Line	20153		K18b K18c Profile Exist. Building corner, exist. line-Line
	PROF_E_TBLD-Text	20154		Profile Exist. Building corner, exist. line descr. -Text
	PROF_E_TBLDRL-Cell	20155		Profile Exist. Building roof line corner, exist. point symbol, # text, descr., elev.-
	PROF_E_TBLDRL-Line	20156		Profile Exist. Building roof line corner, exist. line-Line
	PROF_E_TBLDRL-Text	20157		Profile Exist. Building roof line corner, exist. line descr. -Text
	PROF_E_TBRDGCEN-Cell	20158		Profile Exist. Bridge end, center-Cell
	PROF_E_TBRDGCEN-Line	20159		Profile Exist. Bridge end, center-Line
	PROF_E_TBRDGCEN-Text	20160		Profile Exist. Bridge end, center-Text
	PROF_E_TBRDGCOR-Cell	20161		Profile Exist. Bridge end, corner-Cell
	PROF_E_TBRDGCOR-Line	20162		K14 Profile Exist. Bridge end, corner-Line
	PROF_E_TBRDGCOR-Text	20163		Profile Exist. Bridge end, corner-Text
	PROF_E_TCAN-Cell	20164		Profile Exist. Canopy, exist. point symbol, # text, descr., elev.-Cell
	PROF_E_TCAN-Line	20165		Profile Exist. Canopy, exist. line-Line
	PROF_E_TCAN-Text	20166		Profile Exist. Canopy, exist. line descr. -Text
	PROF_E_TCBA-Cell	20167		Profile Exist. Constr. bound., active, exist. point symbol, # text, descr., elev.-Ce
	PROF_E_TCBA-Line	20168		K166 Profile Exist. Constr. bound., active, exist. line-Line
	PROF_E_TCBA-Text	20169		Profile Exist. Constr. bound., active, exist. line descr. -Text
	PROF_E_TCBF-Cell	20170		Profile Exist. Constr. bound., finished, exist. point symbol, # text, descr., elev.-
	PROF_E_TCBF-Line	20171		Profile Exist. Constr. bound., finished, exist. line-Line
	PROF_E_TCBF-Text	20172		Profile Exist. Constr. bound., finished, exist. line descr. -Text
	PROF_E_TCEM-Cell	20173		Profile Exist. Cemetery boundary line-Cell
	PROF_E_TCEM-Line	20174		K27 Profile Exist. Cemetery boundary line-Line
	PROF_E_TCEM-Text	20175		Profile Exist. Cemetery boundary line-Text
	PROF_E_TCGF-Cell	20176		Profile Exist. Curb & gutter, F/L, exist. point symbol, # text, descr., elev.-Cell
	PROF_E_TCGF-Line	20177		Profile Exist. Curb & gutter, F/L, exist. line-Line
	PROF_E_TCGT-Cell	20179		Profile Exist. Curb & gutter, top, exist. point symbol, # text, descr., elev.-Cell
	PROF_E_TCGT-Line	20180		K154 Profile Exist. Curb & gutter, top, exist. line-Line
	PROF_E_TCGT-Text	20181		Profile Exist. Curb & gutter, top, exist. line descr. -Text

File Name	Level Name	Number		Description
	PROF_E_TCOLC-Cell	20182		Profile Exist. Bridge column (center), exist. point symbol, # text, descr., elev.-C
	PROF_E_TCOLC-Line	20183		Profile Exist. Bridge column (center), exist. line/cell-Line
	PROF_E_TCOLC-Text	20184		Profile Exist. Bridge column (center), exist. line descr. -Text
	PROF_E_TCOLE-Cell	20185		Profile Exist. Bridge column (edge), exist. point symbol, # text, descr., elev.-Cel
	PROF_E_TCOLE-Line	20186		Profile Exist. Bridge column (edge), exist. line/cell-Line
	PROF_E_TCOLE-Text	20187		Profile Exist. Bridge column (edge), exist. line descr. -Text
	PROF_E_TCUL-Cell	20188		Profile Exist. Cultivation line, exist. point symbol, # text, descr., elev.-Cell
	PROF_E_TCUL-Line	20189		Profile Exist. Cultivation line, exist. line-Line
	PROF_E_TCUL-Text	20190		Profile Exist. Cultivation line, exist. line descr. -Text
	PROF_E_TDR-Cell	20194		Profile Exist. Dirt road, C/L, exist. point symbol, # text, descr., elev.-Cell
	PROF_E_TDR-Line	20195		Profile Exist. Dirt road, C/L, exist. line-Line
	PROF_E_TDR-Text	20196		Profile Exist. Dirt road, C/L, exist. line descr. -Text
	PROF_E_TEAD-Cell	20197		Profile Exist. Edge of asphalt drive, exist. point symbol, # text, descr., elev.-Cell
	PROF_E_TEAD-Line	20198		Profile Exist. Edge of asphalt drive, exist. line-Line
	PROF_E_TEAD-Text	20199		Profile Exist. Edge of asphalt drive, exist. line descr. -Text
	PROF_E_TEAP-Cell	20200		Profile Exist. Edge of asphalt pavement, exist. point symbol, # text, descr., elev
	PROF_E_TEAP-Line	20201		K5 Profile Exist. Edge of asphalt pavement, exist. line-Line
	PROF_E_TEAP-Text	20202		K37 Profile Exist. Edge of asphalt pavement, exist. line descr. -Text
	PROF_E_TEAS-Cell	20203		Profile Exist. Edge of asphalt shoulder, exist. point symbol, # text, descr., elev.-
	PROF_E_TEAS-Line	20204		K6 Profile Exist. Edge of asphalt shoulder, exist. line-Line
	PROF_E_TEAS-Text	20205		Profile Exist. Edge of asphalt shoulder, exist. line descr. -Text
	PROF_E_TECD-Cell	20206		Profile Exist. Edge of concr. drive, exist. point symbol, # text, descr., elev.-Cell
	PROF_E_TECD-Line	20207		K36 Profile Exist. Edge of concr. drive, exist. line-Line
	PROF_E_TECD-Text	20208		Profile Exist. Edge of concr. drive, exist. line descr. -Text
	PROF_E_TECP-Cell	20209		Profile Exist. Edge of concr. pavement, exist. point symbol, # text, descr., elev.-
	PROF_E_TECP-Line	20210		Profile Exist. Edge of concr. pavement, exist. line-Line
	PROF_E_TECP-Text	20211		Profile Exist. Edge of concr. pavement, exist. line descr. -Text
	PROF_E_TEDD-Cell	20212		Profile Exist. Edge of dirt drive, exist. point symbol, # text, descr., elev.-Cell
	PROF_E_TEDD-Line	20213		K9a Profile Exist. Edge of dirt drive, existing-Line
	PROF_E_TEDD-Text	20214		Profile Exist. Edge of dirt drive, exist. line descr. (Elev., type, size, etc.)-Text
	PROF_E_TEDR-Cell	20215		Profile Exist. Edge of dirt road, exist. point symbol, # text, descr., elev.-Cell
	PROF_E_TEDR-Line	20216		K9 Profile Exist. Edge of dirt road, exist. line-Line
	PROF_E_TEDR-Text	20217		Profile Exist. Edge of dirt road, exist. line descr. -Text

File Name	Level Name	Number		Description
	PROF_E_TENDROLL-Cell	20218		Profile Exist. Bridge, end roll, exist. point symbol, # text, descr., elev.-Cell
	PROF_E_TENDROLL-Line	20219		Profile Exist. Bridge, end roll, exist. line-Line
	PROF_E_TENDROLL-Text	20220		Profile Exist. Bridge, end roll, exist. line descr. -Text
	PROF_E_TEST-Cell	20221		Profile Exist. Edge of surf. treatment road, exist. point symbol, # text, descr., e
	PROF_E_TEST-Line	20222		Profile Exist. Edge of surf. treatment road, exist. line-Line
	PROF_E_TEST-Text	20223		Profile Exist. Edge of surf. treatment road, exist. line descr. -Text
	PROF_E_TFBW-Cell	20224		Profile Exist. Fence, barbed wire, exist. point symbol, # text, descr., elev.-Cell
	PROF_E_TFBW-Line	20225		Profile Exist. Fence, barbed wire, exist. line-Line
	PROF_E_TFBW-Text	20226		Profile Exist. Fence, barbed wire, exist. line descr. -Text
	PROF_E_TFCL-Cell	20227		Profile Exist. Fence, chain link, exist. point symbol, # text, descr., elev.-Cell
	PROF_E_TFCL-Line	20228		K30 Profile Exist. Fence, chain link, exist. line-Line
	PROF_E_TFCL-Text	20229		Profile Exist. Fence, chain link, exist. line descr. -Text
	PROF_E_TFE-Cell	20230		Profile Exist. Floor elevation, exist. point symbol, # text, descr., elev.-Cell
	PROF_E_TFE-Line	20231		Profile Exist. Floor elevation, existing-Line
	PROF_E_TFE-Text	20232		Profile Exist. Floor elevation, exist. line descr. (Elev., type, size, etc.)-Text
	PROF_E_TFFW-Cell	20233		Profile Exist. Fence, field wire, exist. point symbol, # text, descr., elev.-Cell
	PROF_E_TFFW-Line	20234		Profile Exist. Fence, field wire, exist. line-Line
	PROF_E_TFFW-Text	20235		Profile Exist. Fence, field wire, exist. line descr. -Text
	PROF_E_TFP-Cell	20236		Profile Exist. Flag pole, exist. point symbol, # text, descr., elev.-Cell
	PROF_E_TFP-Line	20237		Profile Exist. Flag pole, existing-Line
	PROF_E_TFP-Text	20238		Profile Exist. Flag pole, exist. line descr. (Elev., type, size, etc.)-Text
	PROF_E_TFT-Cell	20239		Profile Exist. Fuel tank, exist. point symbol, # text, descr., elev.-Cell
	PROF_E_TFT-Line	20240		Profile Exist. Fuel tank, existing-Line
	PROF_E_TFT-Text	20241		Profile Exist. Fuel tank, exist. line descr. (Elev., type, size, etc.)-Text
	PROF_E_TFW-Cell	20242		Profile Exist. Fence, wood, exist. point symbol, # text, descr., elev.-Cell
	PROF_E_TFW-Line	20243		Profile Exist. Fence, wood, exist. line-Line
	PROF_E_TFW-Text	20244		Profile Exist. Fence, wood, exist. line descr. -Text
	PROF_E_TG-Cell	20245		Profile Exist. Gate, exist. point symbol, # text, descr., elev.-Cell
	PROF_E_TG-Line	20246		Profile Exist. Gate, existing-Line
	PROF_E_TG-Text	20247		Profile Exist. Gate, exist. line descr. (Elev., type, size, etc.)-Text
	PROF_E_TGFV-Cell	20248		Profile Exist. Gasoline filler valve, exist. point symbol, # text, descr., elev.-Cell
	PROF_E_TGFV-Line	20249		Profile Exist. Gasoline filler valve, exist. point cell-Line
	PROF_E_TGFV-Text	20250		Profile Exist. Gasoline filler valve, exist. line descr. -Text

File Name	Level Name	Number		Description
	PROF_E_TGMW-Cell	20251		Profile Exist. Gasoline monitoring well, exist. point symbol, # text, descr., elev.
	PROF_E_TGMW-Line	20252		Profile Exist. Gasoline monitoring well, exist. point cell-Line
	PROF_E_TGMW-Text	20253		Profile Exist. Gasoline monitoring well, exist. line descr. -Text
	PROF_E_TGP-Cell	20254		Profile Exist. Gasoline pump, exist. point symbol, # text, descr., elev.-Cell
	PROF_E_TGP-Line	20255		Profile Exist. Gasoline pump, exist. point cell-Line
	PROF_E_TGP-Text	20256		Profile Exist. Gasoline pump, exist. line descr. -Text
	PROF_E_TGPI-Cell	20257		Profile Exist. Gasoline pump island, exist. point symbol, # text, descr., elev.-Cel
	PROF_E_TGPI-Line	20258		Profile Exist. Gasoline pump island, exist. line-Line
	PROF_E_TGPI-Text	20259		Profile Exist. Gasoline pump island, exist. line descr. -Text
	PROF_E_TGR-Cell	20260		Profile Exist. Guard rail, exist. point symbol, # text, descr., elev.-Cell
	PROF_E_TGR-Line	20261		K12 Profile Exist. Guard rail, exist. line-Line
	PROF_E_TGR-Text	20262		Profile Exist. Guard rail, exist. line descr. -Text
	PROF_E_TGRV-Cell	20263		Profile Exist. Grave, exist. point symbol, # text, descr., elev.-Cell
	PROF_E_TGRV-Line	20264		Profile Exist. Grave, exist. line-Line
	PROF_E_TGRV-Text	20265		Profile Exist. Grave, exist. line descr. -Text
	PROF_E_TGST-Cell	20266		Profile Exist. Gasoline storage tank, end, exist. point symbol, # text, descr., ele
	PROF_E_TGST-Line	20267		Profile Exist. Gasoline storage tank, end, exist. line-Line
	PROF_E_TGST-Text	20268		Profile Exist. Gasoline storage tank, end, exist. line descr. -Text
	PROF_E_TGVP-Cell	20269		Profile Exist. Gasoline vent pipe, exist. point symbol, # text, descr., elev.-Cell
	PROF_E_TGVP-Line	20270		Profile Exist. Gasoline vent pipe, exist. point cell-Line
	PROF_E_TGVP-Text	20271		Profile Exist. Gasoline vent pipe, exist. line descr. -Text
	PROF_E_THC-Cell	20272		Profile Exist. Header curb, exist. point symbol, # text, descr., elev.-Cell
	PROF_E_THC-Line	20273		Profile Exist. Header curb, exist. line-Line
	PROF_E_THC-Text	20274		Profile Exist. Header curb, exist. line descr. -Text
	PROF_E_THCR-Cell	20275		Profile Exist. House corner, exist. point symbol, # text, descr., elev.-Cell
	PROF_E_THCR-Line	20276		Profile Exist. House corner, exist. line-Line
	PROF_E_THCR-Text	20277		Profile Exist. House corner, exist. line descr. -Text
	PROF_E_THM-Cell	20278		Profile Exist. Historical monument, exist. point symbol, # text, descr., elev.-Cel
	PROF_E_THM-Line	20279		Profile Exist. Historical monument, existing-Line
	PROF_E_THM-Text	20280		Profile Exist. Historical monument, exist. line descr. (Elev., type, size, etc.)-Text
	PROF_E_THRL-Cell	20281		Profile Exist. House roof line corner, exist. point symbol, # text, descr., elev.-Ce
	PROF_E_THRL-Line	20282		Profile Exist. House roof line corner, exist. line-Line
	PROF_E_THRL-Text	20283		Profile Exist. House roof line corner, exist. line descr. -Text

File Name	Level Name	Number		Description
	PROF_E_TIRRLMT-Cell	20284		Profile Exist. Irrigation limit, exist. point symbol, # text, descr., elev.-Cell
	PROF_E_TIRRLMT-Line	20285		Profile Exist. Irrigation limit, exist. line-Line
	PROF_E_TIRRLMT-Text	20286		Profile Exist. Irrigation limit, exist. line descr. -Text
	PROF_E_TIRRPVTP-Cell	20287		Profile Exist. Irrigation pump turn. point ??, exist. point symbol, # text, descr.,
	PROF_E_TIRRPVTP-Line	20288		Profile Exist. Irrigation pump turn. point ??, exist. point line/cell-Line
	PROF_E_TIRRPVTP-Text	20289		Profile Exist. Irrigation pump turn. point ??, exist. line descr. -Text
	PROF_E_TKMP-Cell	20290		Profile Exist. KM post, highway-Cell
	PROF_E_TKMP-Line	20291		Profile Exist. KM post, highway-Line
	PROF_E_TKMP-Text	20292		Profile Exist. KM post, highway-Text
	PROF_E_TLIML-Cell	20293		Profile Exist. Limit line, exist. point symbol, # text, descr., elev.-Cell
	PROF_E_TLIML-Line	20294		K39a Profile Exist. Limit line, exist. line-Line
	PROF_E_TLIML-Text	20295		Profile Exist. Limit line, exist. line descr. -Text
	PROF_E_TMAR-Cell	20296		Profile Exist. Marker miscellaneous, exist. point symbol, # text, descr., elev.-Ce
	PROF_E_TMAR-Line	20297		Profile Exist. Marker miscellaneous, exist. point cell-Line
	PROF_E_TMAR-Text	20298		Profile Exist. Marker miscellaneous, exist. line descr. -Text
	PROF_E_TMHCR-Cell	20299		Profile Exist. Mobile home corner, exist. point symbol, # text, descr., elev.-Cell
	PROF_E_TMHCR-Line	20300		Profile Exist. Mobile home corner, exist. line-Line
	PROF_E_TMHCR-Text	20301		Profile Exist. Mobile home corner, exist. line descr. -Text
	PROF_E_TMHRL-Cell	20302		Profile Exist. Mobile home roof line corner, exist. point symbol, # text, descr.,
	PROF_E_TMHRL-Text	20304		Profile Exist. Mobile home roof line corner, exist. line descr. -Text
	PROF_E_TMISC-Cell	20305		Profile Exist. Topo, miscellaneous area, exist. point symbol, # text, descr., elev.
	PROF_E_TMISC-Line	20306		Profile Exist. Topo, miscellaneous area, exist. line-Line
	PROF_E_TMISC-Pnt-Cell	20307		Profile Exist. Topo, miscellaneous area, exist. point cell-Cell
	PROF_E_TMISC-Text	20308		Profile Exist. Topo, miscellaneous area, exist. line descr. -Text
	PROF_E_TMPH-Cell	20309		K10 Profile Exist. Mile post, highway, exist. point symbol, # text, descr., elev.-C
	PROF_E_TMPH-Line	20310		Profile Exist. Mile post, highway, exist. point cell-Line
	PROF_E_TMPH-Text	20311		Profile Exist. Mile post, highway, exist. line descr. -Text
	PROF_E_TMPR-Cell	20312		Profile Exist. Mile post, r/r, exist. point symbol, # text, descr., elev.-Cell
	PROF_E_TMPR-Line	20313		Profile Exist. Mile post, r/r, exist. point cell-Line
	PROF_E_TMPR-Text	20314		Profile Exist. Mile post, r/r, exist. line descr. -Text
	PROF_E_TPBL-Cell	20315		Profile Exist. Terrain point on break line, exist. point symbol, # text, descr., ele
	PROF_E_TPBL-Line	20316		K165 Profile Exist. Terrain point on break line, exist. line-Line
	PROF_E_TPBL-Text	20317		Profile Exist. Terrain point on break line, exist. line descr. -Text

File Name	Level Name	Number		Description
	PROF_E_TRCL-Cell	20318		Profile Exist. Railroad CL, exist. point symbol, # text, descr., elev.-Cell
	PROF_E_TRCL-Line	20319		Profile Exist. Railroad CL, exist. line-Line
	PROF_E_TRCL-Text	20320		Profile Exist. Railroad CL, exist. line descr. -Text
	PROF_E_TRCR-Cell	20321		Profile Exist. Railroad, top of rail, exist. point symbol, # text, descr., elev.-Cell
	PROF_E_TRCR-Line	20322		Profile Exist. Railroad, top of rail, exist. line-Line
	PROF_E_TRCR-Text	20323		Profile Exist. Railroad, top of rail, exist. line descr. -Text
	PROF_E_TRCRE-Cell	20324		Profile Exist. Map top of Railroad rail, exist. point symbol, # text, descr., elev.-(
	PROF_E_TRCRE-Line	20325		K161 Profile Exist. Map top of Railroad rail, existing-Line
	PROF_E_TRCRE-Text	20326		Profile Exist. Map top of railroad rail, exist. line descr. (Elev., type, size, etc.)-Te
	PROF_E_TRP-Cell	20327		K158 Profile Exist. Random terrain point, exist. point symbol, # text, descr., ele
	PROF_E_TRP-Line	20328		Profile Exist. Random terrain point, exist. line-Line
	PROF_E_TRP-Text	20329		Profile Exist. Random terrain point, exist. line descr. -Text
	PROF_E_TS-Cell	20330		Profile Exist. Steps, exist. point symbol, # text, descr., elev.-Cell
	PROF_E_TS-Line	20331		Profile Exist. Steps, existing-Line
	PROF_E_TS-Text	20332		Profile Exist. Steps, exist. line descr. (Elev., type, size, etc.)-Text
	PROF_E_TSATDSH-Cell	20333		K22 Profile Exist. Satellite dish, exist. point symbol, # text, descr., elev.-Cell
	PROF_E_TSATDSH-Line	20334		Profile Exist. Satellite dish, exist. point cell-Line
	PROF_E_TSATDSH-Text	20335		Profile Exist. Satellite dish, exist. line descr. -Text
	PROF_E_TSC-Cell	20336		K13 Profile Exist. Sign, center-Cell
	PROF_E_TSC-Line	20337		Profile Exist. Sign, center-Line
	PROF_E_TSC-Text	20338		Profile Exist. Sign, center-Text
	PROF_E_TSE-Cell	20339		Profile Exist. Sign, end-Cell
	PROF_E_TSE-Line	20340		K24a K24c K28b K40 Profile Exist. Sign, end-Line
	PROF_E_TSE-Text	20341		Profile Exist. Sign, end-Text
	PROF_E_TSW-Cell	20342		Profile Exist. Sidewalk, edge, exist. point symbol, # text, descr., elev.-Cell
	PROF_E_TSW-Line	20343		K17 Profile Exist. Sidewalk, edge, exist. line-Line
	PROF_E_TSW-Text	20344		Profile Exist. Sidewalk, edge, exist. line descr. -Text
	PROF_E_TTRE-Cell	20345		K48 Profile Exist. Tree, center, exist. point symbol, # text, descr., elev.-Cell
	PROF_E_TTRE-Line	20346		K47 Profile Exist. Tree, center, exist. point cell-Line
	PROF_E_TTRE-Text	20347		Profile Exist. Tree, center, exist. line descr. -Text
	PROF_E_TUD-Cell	20348		Profile Exist. Uncovered deck, exist. point symbol, # text, descr., elev.-Cell
	PROF_E_TUD-Line	20349		Profile Exist. Uncovered deck, existing-Line
	PROF_E_TUD-Text	20350		Profile Exist. Uncovered deck, exist. line descr. (Elev., type, size, etc.)-Text

File Name	Level Name	Number		Description
	PROF_E_TVF-Cell	20351		Profile Exist. Vinyl(PVC Fence), exist. point symbol, # text, descr., elev.-Cell
	PROF_E_TVF-Line	20352		Profile Exist. Vinyl(PVC Fence), existing-Line
	PROF_E_TVF-Text	20353		Profile Exist. Vinyl(PVC Fence), exist. line descr. (Elev., type, size, etc.-Text
	PROF_E_TVG-Cell	20354		Profile Exist. V-gutter, exist. point symbol, # text, descr., elev.-Cell
	PROF_E_TVG-Line	20355		Profile Exist. V-gutter, exist. line-Line
	PROF_E_TVG-Text	20356		Profile Exist. V-gutter, exist. line descr. -Text
	PROF_E_TWELL-Cell	20357		Profile Exist. Well, exist. point symbol, # text, descr., elev.-Cell
	PROF_E_TWELL-Line	20358		Profile Exist. Well, exist. point point cell-Line
	PROF_E_TWELL-Text	20359		Profile Exist. Well, exist. line descr. -Text
	PROF_E_TWF-Cell	20360		Profile Exist. Wall face, exist. point symbol, # text, descr., elev.-Cell
	PROF_E_TWF-Line	20361		Profile Exist. Wall face, exist. line-Line
	PROF_E_TWF-Text	20362		Profile Exist. Wall face, exist. line descr. -Text
	PROF_E_TWFB-Cell	20363		Profile Exist. Wall face bottom-Cell
	PROF_E_TWFB-Line	20364		K164 Profile Exist. Wall face bottom-Line
	PROF_E_TWFB-Text	20365		Profile Exist. Wall face bottom-Text
	PROF_E_TWFT-Cell	20366		Profile Exist. Wall face top-Cell
	PROF_E_TWFT-Line	20367		K163 Profile Exist. Wall face top-Line
	PROF_E_TWFT-Text	20368		Profile Exist. Wall face top-Text
	PROF_E_TWL-Cell	20369		Profile Exist. Woods line, exist. point symbol, # text, descr., elev.-Cell
	PROF_E_TWL-Line	20370		Profile Exist. Woods line, exist. line-Line
	PROF_E_TWL-Text	20371		Profile Exist. Woods line, exist. line descr. -Text
	PROF_E_UELBOX-Cell	20372		Profile Exist. Electrical box-Cell
	PROF_E_UELBOX-Line	20373		K80 Profile Exist. Electrical box-Line
	PROF_E_UELBOX-Text	20374		Profile Exist. Electrical box-Text
	PROF_E_UFH-Cell	20375		K81 Profile Exist. Fire hydrant, center-Cell
	PROF_E_UFH-Line	20376		Profile Exist. Fire hydrant, center-Line
	PROF_E_UFH-Text	20377		Profile Exist. Fire hydrant, center-Text
	PROF_E_UGM-Cell	20378		Profile Exist. Gas meter, center-Cell
	PROF_E_UGM-Line	20379		Profile Exist. Gas meter, center-Line
	PROF_E_UGM-Text	20380		Profile Exist. Gas meter, center-Text
	PROF_E_UPGA-Cell	20381		Profile Exist. Pole anchor-Cell
	PROF_E_UPGA-Line	20382		Profile Exist. Pole anchor-Line
	PROF_E_UPGA-Text	20383		Profile Exist. Pole anchor-Text

File Name	Level Name	Number		Description
	PROF_E_UGP-Cell	20384		Profile Exist. Guy pole, center-Cell
	PROF_E_UGP-Line	20385		Profile Exist. Guy pole, center-Line
	PROF_E_UGP-Text	20386		Profile Exist. Guy pole, center-Text
	PROF_E_ULP-Cell	20387		K73 K75 Profile Exist. Light pole, center-Cell
	PROF_E_ULP-Line	20388		Profile Exist. Light pole, center-Line
	PROF_E_ULP-Text	20389		Profile Exist. Light pole, center-Text
	PROF_E_UMHE-Cell	20390		Profile Exist. Manhole, electrical, top-Cell
	PROF_E_UMHE-Line	20391		Profile Exist. Manhole, electrical, top-Line
	PROF_E_UMHE-Text	20392		Profile Exist. Manhole, electrical, top-Text
	PROF_E_UMHSS-Cell	20393		Profile Exist. Manhole, sanitary sewer, top-Cell
	PROF_E_UMHSS-Line	20394		Profile Exist. Manhole, sanitary sewer, top-Line
	PROF_E_UMHSS-Text	20395		Profile Exist. Manhole, sanitary sewer, top-Text
	PROF_E_UMHSSF-Cell	20396		Profile Exist. Manhole, sanitary sewer, F/L-Cell
	PROF_E_UMHSSF-Line	20397		Profile Exist. Manhole, sanitary sewer, F/L-Line
	PROF_E_UMHSSF-Text	20398		Profile Exist. Manhole, sanitary sewer, F/L-Text
	PROF_E_UMHST-Cell	20399		K66 Profile Exist. Manhole storm sewer, top-Cell
	PROF_E_UMHST-Line	20400		Profile Exist. Manhole storm sewer, top-Line
	PROF_E_UMHST-Text	20401		Profile Exist. Manhole storm sewer, top-Text
	PROF_E_UMHSTF-Cell	20402		Profile Exist. Manhole storm sewer, F/L-Cell
	PROF_E_UMHSTF-Line	20403		Profile Exist. Manhole storm sewer, F/L-Line
	PROF_E_UMHSTF-Text	20404		Profile Exist. Manhole storm sewer, F/L-Text
	PROF_E_UMHT-Cell	20405		Profile Exist. Manhole, telephone, top, F/L-Cell
	PROF_E_UMHT-Line	20406		Profile Exist. Manhole, telephone, top, F/L-Line
	PROF_E_UMHT-Text	20407		Profile Exist. Manhole, telephone, top, F/L-Text
	PROF_E_UNGLM-Cell	20408		Profile Exist. Gas line marker-Cell
	PROF_E_UNGLM-Line	20409		Profile Exist. Gas line marker-Line
	PROF_E_UNGLM-Text	20410		Profile Exist. Gas line marker-Text
	PROF_E_UNGV-Cell	20411		K89 Profile Exist. Gas valve, center-Cell
	PROF_E_UNGV-Line	20412		Profile Exist. Gas valve, center-Line
	PROF_E_UNGV-Text	20413		Profile Exist. Gas valve, center-Text
	PROF_E_UNGVP-Cell	20414		Profile Exist. Sanitary vent pipe-Cell
	PROF_E_UNGVP-Line	20415		Profile Exist. Sanitary vent pipe-Line
	PROF_E_UNGVP-Text	20416		Profile Exist. Sanitary vent pipe-Text

File Name	Level Name	Number		Description
	PROF_E_UOEL-Cell	20417		Profile Exist. Overhead electrical line-Cell
	PROF_E_UOEL-Line	20418		K70 Profile Exist. Overhead electrical line-Line
	PROF_E_UOEL-Text	20419		Profile Exist. Overhead electrical line-Lext
	PROF_E_UOTL-Cell	20420		Profile Exist. Overhead telephone line-Cell
	PROF_E_UOTL-Line	20421		Profile Exist. Overhead telephone line-Line
	PROF_E_UOTL-Text	20422		Profile Exist. Overhead telephone line-Text
	PROF_E_UPP-Cell	20423		K72 K76 Profile Exist. Power pole, center-Cell
	PROF_E_UPP-Line	20424		Profile Exist. Power pole, center-Line
	PROF_E_UPP-Text	20425		Profile Exist. Power pole, center-Text
	PROF_E_USSL-Cell	20426		Profile Exist. Sanitary sewer line, center-Cell
	PROF_E_USSL-Line	20427		Profile Exist. Sanitary sewer line, center-Line
	PROF_E_USSL-Text	20428		Profile Exist. Sanitary sewer line, center-Text
	PROF_E_USTRPOL-Cell	20429		Profile Exist. Strain pole-Cell
	PROF_E_USTRPOL-Line	20430		Profile Exist. Strain pole-Line
	PROF_E_USTRPOL-Text	20431		Profile Exist. Strain pole-Text
	PROF_E_UTCM-Cell	20432		Profile Exist. Utility cable marker - Point Symbol-Cell
	PROF_E_UTCM-Line	20433		Profile Exist. Utility cable marker-Line
	PROF_E_UTCM-Text	20434		Profile Exist. Utility cable marker-Text
	PROF_E_UTP-Cell	20435		Profile Exist. Telephone pole, center-Cell
	PROF_E_UTP-Line	20436		Profile Exist. Telephone pole, center-Line
	PROF_E_UTP-Text	20437		Profile Exist. Telephone pole, center-Text
	PROF_E_UTPD-Cell	20438		Profile Exist. Telephone pedestal, center-Cell
	PROF_E_UTPD-Line	20439		Profile Exist. Telephone pedestal, center-Line
	PROF_E_UTPD-Text	20440		Profile Exist. Telephone pedestal, center-Text
	PROF_E_UWM-Cell	20441		Profile Exist. Water meter, center-Cell
	PROF_E_UWM-Line	20442		Profile Exist. Water meter, center-Line
	PROF_E_UWM-Text	20443		Profile Exist. Water meter, center-Text
	PROF_E_UWV-Cell	20444		Profile Exist. Water valve-Cell
	PROF_E_UWV-Line	20445		Profile Exist. Water valve-Line
	PROF_E_UWV-Text	20446		Profile Exist. Water valve-Text
	PROF_E_UYLE-Cell	20447		K71 Profile Exist. Yard light, electrical-Cell
	PROF_E_UYLE-Line	20448		Profile Exist. Yard light, electrical-Line
	PROF_E_UYLE-Text	20449		Profile Exist. Yard light, electrical-Text

File Name	Level Name	Number	Description
	PROF_E_UYLG-Cell	20450	Profile Exist. Yard light, gas-Cell
	PROF_E_UYLG-Line	20451	Profile Exist. Yard light, gas-Line
	PROF_E_UYLG-Text	20452	Profile Exist. Yard light, gas-Text
	PROF_E_X_SurveyorDefined-Cell	20453	Profile Exist. Surveyor Defined Value - Point Symbol-Cell
	PROF_E_X_SurveyorDefined-Line	20454	Profile Exist. Surveyor Defined Value-Line
	PROF_E_X_SurveyorDefined-Text	20455	Profile Exist. Surveyor Defined Value - Point-Text
	PROF_E_XX-Cell	20456	Profile Exist. Surveyor defined value-Cell
	PROF_E_XX-Line	20457	Profile Exist. Surveyor defined value-Line
	PROF_E_XX-Text	20458	Profile Exist. Surveyor defined value-Text
	PROF_E_TECS-Cell	20459	Profile Exist. Edge of concr. shoulder, exist. point symbol, # text, descr., elev.-C
	PROF_E_TECS-Line	20460	Profile Exist. Edge of concr. shoulder, exist. line-Line
	PROF_E_TECS-Text	20461	Profile Exist. Edge of concr. shoulder, exist. line descr. -Text
	PROF_E_POOL-Cell	20462	Profile Exist. Pool, exist. point symbol, # text, descr., elev.-Cell
	PROF_E_POOL-Line	20463	K41 Profile Exist. Pool, exist. line-Line
	PROF_E_POOL-Text	20464	Profile Exist. Pool, exist. line descr. -Text
	PROF_E_ORCH-Cell	20465	Profile Exist. Orchard, exist. point symbol, # text, descr., elev.-Cell
	PROF_E_ORCH-Line	20466	K26a K26b Profile Exist. Orchard, exist. line-Line
	PROF_E_ORCH-Text	20467	Profile Exist. Orchard, exist. line descr. -Text
	PROF_E_TRLN-Cell	20468	Profile Exist. Tree line, center, exist. point symbol, # text, descr., elev.-Cell
	PROF_E_TRLN-Line	20469	K47 Profile Exist. Tree line, center, exist. point cell-Line
	PROF_E_TRLN-Text	20470	Profile Exist. Tree line, center, exist. line descr. -Text
	PROF_E_QUAR-Cell	20471	K34 Profile Exist. Quarry, center, exist. point symbol, # text, descr., elev.-Cell
	PROF_E_QUAR-Line	20472	Profile Exist. Quarry, center, exist. point cell-Line
	PROF_E_QUAR-Text	20473	Profile Exist. Quarry, center, exist. line descr. -Text
	PROF_E_DOCW-Cell	20474	Profile Exist. Culvert odd, wingwall end point symbol, # text, descr., elev.-Cell
	PROF_E_DOCW-Line	20475	Profile Exist. Culvert odd, wingwall end line/cell-Line
	PROF_E_DOCW-Text	20476	Profile Exist. Culvert odd, wingwall end line descr. (Elev., type, size, etc.)-Text
	PROF_E_TWBR-Cell	20477	Profile Exist. Wall barrier-Cell
	PROF_E_TWBR-Line	20478	K15a K31 Profile Exist. Wall barrier-Line
	PROF_E_TWBR-Text	20479	Profile Exist. Wall barrier-Text
	PROF_E_CRBR-Cell	20480	Profile Exist. Curb road, exist. point symbol, # text, descr., elev.-Cell
	PROF_E_CRBR-Line	20481	Profile Exist. Curb road, exist. line-Line
	PROF_E_CRBR-Text	20482	Profile Exist. Curb road, exist. line descr. -Text

File Name	Level Name	Number		Description
	PROF_E_FNDN-Cell	20483		Profile Exist. Foundation, exist. point symbol, # text, descr., elev.-Cell
	PROF_E_FNDN-Line	20484		K19a Profile Exist. Foundation, exist. line-Line
	PROF_E_FNDN-Text	20485		Profile Exist. Foundation, exist. line descr. -Text
	PROF_E_RUIN-Cell	20486		Profile Exist. Ruins, exist. point symbol, # text, descr., elev.-Cell
	PROF_E_RUIN-Line	20487		K19b Profile Exist. Ruins, exist. line-Line
	PROF_E_RUIN-Text	20488		Profile Exist. Ruins, exist. line descr. -Text
	PROF_E_ELEV-Cell	20495		Profile Exist. Elevation, exist. point symbol, # text, descr., elev.-Cell
	PROF_E_ELEV-Line	20496		Profile Exist. Elevation, exist. line-Line
	PROF_E_ELEV-Text	20497		Profile Exist. Elevation, exist. line descr. -Text
	PROF_E_TANK-Cell	20498		K23 Profile Exist. Tank, exist. point symbol, # text, descr., elev.-Cell
	PROF_E_TANK-Line	20499		K18a Profile Exist. Tank, exist. line-Line
	PROF_E_TANK-Text	20500		Profile Exist. Tank, exist. line descr. -Text
	PROF_E_DTCH-Cell	20501		Profile Exist. Ditch-Cell
	PROF_E_DTCH-Line	20502		Profile Exist. Ditch-Line
	PROF_E_DTCH-Text	20503		Profile Exist. Ditch-Text
	PROF_E_DTCH-Hidden-Cell	20504		Profile Exist. Hidden ditch-Cell
	PROF_E_DTCH-Hidden-Line	20505		Profile Exist. Hidden ditch-Line
	PROF_E_DTCH-Hidden-Text	20506		Profile Exist. Hidden ditch-Text
	PROF_E_TWFE-Cell	20507		Profile Exist. Wall / fence-Cell
	PROF_E_TWFE-Line	20508		K29 Profile Exist. Wall / fence-Line
	PROF_E_TWFE-Text	20509		Profile Exist. Wall / fence-Text
	PROF_E_Tic2-Cell	20510		Profile Exist. Grid Tic-Cell
	PROF_E_GOLF-Cell	20512		Profile Exist. Golf Course-Cell
	PROF_E_GOLF-Line	20513		K39b Profile Exist. Golf Course-Line
	PROF_E_GOLF-Text	20514		Profile Exist. Golf Course-Text
	PROF_E_Basketball-Court-Cell	20515		Profile Exist. Basketball Court-Cell
	PROF_E_Flow-Arrow-Cell	20516		K56 Profile Exist. Flow Arrow-Cell
	PROF_E_Iron-Pin-Placed-Cell	20517		Profile Exist. Iron Pin Placed-Cell
	PROF_E_RIVER-TIC-MARK-Cell	20518		Profile Exist. River Tic Mark-Cell
	PROF_E_WATER-SURFACE-Cell	20519		Profile Exist. Water Surface-Cell
	PROF_E_DEW-Hatch-Line	20521		Profile Exist. Edge of water, exist. line-Line
	PROF_E_BUILD-Cell	20522		Profile Exist. Building-Cell
	PROF_E_BUILD-Line	20523		Profile Exist. Building-Line

File Name	Level Name	Number	Description
	PROF_E_BUILD-Text	20524	Profile Exist. Building-Text
	PROF_E_USIGNAL-Cell	20525	K11 Profile Exist. Signal-Cell
	PROF_E_USIGNAL-Line	20526	Profile Exist. Signal-Line
	PROF_E_USIGNAL-Text	20527	Profile Exist. Signal-Text
	PROF_E_RIDGE-Cell	20528	Profile Exist. Ridge-Cell
	PROF_E_RIDGE-Line	20529	Profile Exist. Ridge-Line
	PROF_E_RIDGE-Text	20530	Profile Exist. Ridge-Text
	PROF_E_DITCH-Taper-Cell	20531	K53 Profile Exist. Ditch Taper-Cell
	PROF_E_UTIL-Cell	20532	K78 Profile Exist. Utility Line-Cell
	PROF_E_UTIL-Line	20533	K74 Profile Exist. Utility Line-Line
	PROF_E_UTIL-Text	20534	Profile Exist. Utility Line-Text
	PROF_E_TRAIL-Cell	20538	Profile Exist. Trail-Cell
	PROF_E_TRAIL-Line	20539	Profile Exist. Trail-Line
	PROF_E_TRAIL-Text	20540	Profile Exist. Trail-Text
	PROF_E_TEL-Cell	20541	Profile Exist. Emergency Lane-Cell
	PROF_E_TEL-Line	20542	K152 Profile Exist. Emergency Lane-Line
	PROF_E_TEL-Text	20543	Profile Exist. Emergency Lane-Text
	PROF_E_Basketball-Court-Line	20546	Profile Exist. Basketball Court-Line
	PROF_E_Basketball-Court-Text	20547	Profile Exist. Basketball Court-Text
	PROF_E_TETL-Cell	20548	Profile Exist. Edge of travel lane, exist. point symbol, # text, descr., elev.-Cell
	PROF_E_TETL-Line	20549	K7 Profile Exist. Edge of travel lane, exist. line-Line
	PROF_E_TETL-Text	20550	Profile Exist. Edge of travel lane, exist. line descr. -Text
	PROF_E_SBNCHMK-Pnt#-Cell	20551	Profile Exist. Bench mark, point # text, descr., elev.-Cell
	PROF_E_SBNCHMK-Pnt#-Line	20552	Profile Exist. Bench mark, point # text, descr., elev.-Line
	PROF_E_Ground-Cell	20553	Profile Exist. Ground-Cell
	PROF_E_Ground_Bogus-Cell	20554	Profile Exist. Ground Bogus Line-Cell
	PROF_E_Ground_Enhancement-Cell	20555	Profile Exist. Ground Enhancement Line-Cell
	PROF_E_Substratum1-Cell	20556	Profile Exist. Substratum 1 Line-Cell
	PROF_E_Substratum1-Text	20557	Profile Exist. Substratum 1 Line-Text
	PROF_E_Substratum2-Cell	20558	Profile Exist. Substratum 2 Line-Cell
	PROF_E_Substratum2-Text	20559	Profile Exist. Substratum 2 Line-Text
	PROF_E_Substratum3-Cell	20560	Profile Exist. Substratum 3 Line-Cell
	PROF_E_Substratum3-Text	20561	Profile Exist. Substratum 3 Line-Text

File Name	Level Name	Number		Description
	PROF_E_MOBSC-Cell	20562		Profile Exist. Mapping obscure area, exist. point symbol, # text, descr., elev.-Ce
	PROF_E_MOBSC-Line	20563		K159 Profile Exist. Mapping obscure area, existing-Line
	PROF_E_MOBSC-Text	20564		Profile Exist. Mapping obscure area, exist. line descr. (Elev., type, size, etc.)-Te
	PROF_E_DOBSC-Cell	20565		Profile Exist. Obscured area-Cell
	PROF_E_DOBSC-Line	20566		Profile Exist. Obscured area-Line
	PROF_E_DOBSC-Text	20567		Profile Exist. Obscured area-Text
	PROF_E_TRCR-Sgnl-Cell	20568		Profile Exist. Railroad, top of rail, exist. signal point symbol, # text, descr., elev.
	PROF_E_TRCR-Sgnl-Line	20569		Profile Exist. Railroad, top of rail, exist. signal line-Line
	PROF_E_TRCR-Sgnl-Text	20570		Profile Exist. Railroad, top of rail, exist. signal line descr. -Text
	PROF_E_OVHD-Combo-Util-Text	20571		Profile Exist. Overhead Comb. Utility [Text-label,size,type]-Text
	PROF_E_Combo-Util-Elec-Traf-Ctrl-Cell	20572		Profile Exist. Comb. Utility [Elec. and Traff Cont.]-Cell
	PROF_E_OVHD-Combo-Util-Line-Elec-Traf-Ctrl-Line	20573		Profile Exist. Overhead Comb. Utility line [Elec. and Traff Cont.]-Line
	PROF_E_Combo-Util-Elec-Tele-Cell	20574		Profile Exist. Comb. Utility [Elec. and Telephone]-Cell
	PROF_E_OVHD-Combo-Util-Line-Elec-Tele-Line	20575		Profile Exist. Overhead Comb. Utility line [Elec. and Telephone]-Line
	PROF_E_Combo-Util-Elec-Tele-Traf-Ctrl-Cell	20576		Profile Exist. Comb. Utility [Elec., Tele., and Traff Cont.]-Cell
	PROF_E_OVHD-Combo-Util-Line-Elec-Tele-Traf-Ctrl-L	20577		Profile Exist. Overhead Comb. Utility Line [Elec., Tele., and Traff Cont.]-Line
	PROF_E_Combo-Util-Elec-Tele-TV-Cell	20578		Profile Exist. Comb. Utility [Elec., Telephone and TV]-Cell
	PROF_E_OVHD-Combo-Util-Line-Elec-Tele-TV-Line	20579		Profile Exist. Overhead Comb. Utility Line [Elec., Telephone and TV]-Line
	PROF_E_Combo-Util-Elec-Tele-TV-Traf-Ctrl-Cell	20580		Profile Exist. Comb. Utility [Elec., Tele., TV, and Traff Cont.]-Cell
	PROF_E_OVHD-Combo-Util-Line-Elec-Tele-TV-Traf-Ct	20581		Profile Exist. Comb. Utility Line [Elec., Tele., TV, and Traff Cont.]-Line
	PROF_E_Combo-Util-Elec-TV-Cell	20582		Profile Exist. Comb. Utility [Elec. and TV]-Cell
	PROF_E_OVHD-Combo-Util-Line-Elec-TV-Line	20583		Profile Exist. Overhead Comb. Utility Line [Elec. and TV]-Line
	PROF_E_Combo-Util-Elec-TV-Traf-Ctrl-Cell	20584		Profile Exist. Comb. Utility [Elec., TV, and Traff Cont.]-Cell
	PROF_E_OVHD-Combo-Util-Line-Elec-TV-Traf-Ctrl-Lin	20585		Profile Exist. Overhead Comb. Utility Line [Elec., TV, and Traff Cont.]-Line
	PROF_E_Combo-Util-Tele-Traf-Ctrl-Cell	20586		Profile Exist. Comb. Utility [Telephone and Traff Cont.]-Cell
	PROF_E_OVHD-Combo-Util-Line-Tele-Traf-Ctrl-Line	20587		Profile Exist. Overhead Comb. Utility Line [Telephone and Traff Cont.]-Line
	PROF_E_Combo-Util-Tele-TV-Cell	20588		Profile Exist. Comb. Utility [Telephone and TV]-Cell
	PROF_E_OVHD-Combo-Util-Line-Tele-TV-Line	20589		Profile Exist. Overhead Comb. Utility Line [Telephone and TV]-Line
	PROF_E_Combo-Util-Tele-TV-Traf-Ctrl-Cell	20590		Profile Exist. Comb. Utility [Tele., TV and Traff Cont.]-Cell
	PROF_E_OVHD-Combo-Util-Line-Tele-TV-Traf-Ctrl-Lin	20591		Profile Exist. Overhead Comb. Utility Line [Tele., TV and Traff Cont.]-Line
	PROF_E_Combo-Util-TV-Traf-Ctrl-Cell	20592		Profile Exist. Comb. Utility [TV and Traff Cont.]-Cell
	PROF_E_OVHD-Combo-Util-Line-TV-Traf-Ctrl-Line	20593		Profile Exist. Comb. Utility Line [TV and Traff Cont.]-Line
	PROF_E_Elec-Cell	20594		Profile Exist. Utility Electrical cell-Cell

File Name	Level Name	Number		Description
	PROF_E_OVHD-Elec-Line	20595		Profile Exist. Utility Electrical (Overhead) line-Line
	PROF_E_OVHD-Elec-Text	20596		Profile Exist. Utility Electrical (Overhead) [Text-label,size,type]-Text
	PROF_E_Guy-Cell	20597		Profile Exist. Utility Overhead Guy Wire cell-Cell
	PROF_E_OVHD-Guy-Line	20598		Profile Exist. Utility Overhead Guy Wire line-Line
	PROF_E_OVHD-Guy-Text	20599		Profile Exist. Utility Overhead Guy Wire text-Text
	PROF_E_Tele-Cell	20600		Profile Exist. Utility Telephone cell-Cell
	PROF_E_OVHD-Tele-Line	20601		Profile Exist. Utility Telephone (Overhead) line-Line
	PROF_E_OVHD-Tele-Text	20602		Profile Exist. Utility Telephone (Overhead) [Text-label,size,type]-Text
	PROF_E_TV-Cell	20603		Profile Exist. Utility TV cell-Cell
	PROF_E_OVHD-TV-Line	20604		Profile Exist. Utility TV (Overhead) line-Line
	PROF_E_OVHD-TV-Text	20605		Profile Exist. Utility TV (Overhead) [Text-label,size,type]-Text
	PROF_E_Traf-Ctrl-Cell	20606		Profile Exist. Utility Traff Cont. cell-Cell
	PROF_E_OVHD-Traf-Ctrl-Line	20607		Profile Exist. Utility Traff Cont. (Overhead) line-Line
	PROF_E_OVHD-Traf-Ctrl-Text	20608		Profile Exist. Utility Traff Cont. (Overhead) [Text-label,size,type]-Text
	PROF_E_OVHD-Combo-Util-Line-Elec-Traf-Ctrl-Text	20609		Profile Exist. Comb. Utility (Overhead) line [Elec. and Traff Cont.]-Text
	PROF_E_OVHD-Combo-Util-Line-Elec-Tele-Text	20610		Profile Exist. Comb. Utility (Overhead) line [Elec. and Telephone]-Text
	PROF_E_OVHD-Combo-Util-Line-Elec-Tele-Traf-Ctrl-T	20611		Profile Exist. Comb. Utility (Overhead) line [Elec.,Tele., and Traff Cont.]-Text
	PROF_E_OVHD-Combo-Util-Line-Elec-Tele-TV-Text	20612		Profile Exist. Comb. Utility (Overhead) line [Elec., Telephone and TV]-Text
	PROF_E_OVHD-Combo-Util-Line-Elec-Tele-TV-Traf-Ct	20613		Profile Exist. Comb. Utility (Overhead) line [Elec.,Tele.,TV, and Traff.Ctrl]-Text
	PROF_E_OVHD-Combo-Util-Line-Elec-TV-Text	20614		Profile Exist. Comb. Utility (Overhead) line [Elec. and TV]-Text
	PROF_E_OVHD-Combo-Util-Line-Elec-TV-Traf-Ctrl-Te	20615		Profile Exist. Comb. Utility (Overhead) line [Elec.,TV, and Traff Cont.]-Text
	PROF_E_OVHD-Combo-Util-Line-Tele-Traf-Ctrl-Text	20616		Profile Exist. Comb. Utility (Overhead) line [Telephone and Traff Cont.]-Text
	PROF_E_OVHD-Combo-Util-Line-Tele-TV-Text	20617		Profile Exist. Comb. Utility (Overhead) line [Telephone and TV]-Text
	PROF_E_OVHD-Combo-Util-Line-Tele-TV-Traf-Ctrl-Te	20618		Profile Exist. Comb. Utility (Overhead) line [Tele.,TV, and Traff.Ctrl]-Text
	PROF_E_OVHD-Combo-Util-Line-TV-Traf-Ctrl-Text	20619		Profile Exist. Comb. Utility (Overhead) line [TV, and Traff Cont.]-Text
	PROF_E_TSTP-Cell	20620		Profile Exist. road white line or stripe, exist. point symbol, # text, descr., elev.-
	PROF_E_TSTP-Line	20621		K8 Profile Exist. road white line or stripe, exist. line-Line
	PROF_E_TSTP-Text	20622		Profile Exist. road white line or stripe, exist. line descr. -Text
	PROF_E_TRIVER-Line	20624		K44 Profile River edge interior bound., exist. line-Line
	PROF_E_TRIVER-Text	20625		Profile River edge interior bound., exist. line descr. -Text
	PROF_E_TLAKE-Cell	20626		Profile Lake interior bound., exist. point symbol, # text, descr., elev.-Cell
	PROF_E_TLAKE-Line	20627		K45 Profile Lake interior bound., exist. line-Line
	PROF_E_TLAKE-Text	20628		Profile Lake interior bound., exist. line descr. -Text

File Name	Level Name	Number		Description
	PROF_E_TCOR-Cell	20629		Profile Crown of road, exist. point symbol, # text, descr., elev.-Cell
	PROF_E_TCOR-Line	20630		K156 Profile Crown of road, exist. line-Line
	PROF_E_TCOR-Text	20631		Profile Crown of road, exist. line descr. -Text
	PROF_E_DHDS-Cell	20647		Profile Hidden drain line, exist. point symbol, # text, descr., elev.-Cell
	PROF_E_DHDS-Line	20648		K68b Profile Hidden drain line, exist. line-Line
	PROF_E_DHDS-Text	20649		Profile Hidden drain line, exist. line descr. -Text
	PROF_E_MLBL-Cell	20650		Profile Model label name, exist. point symbol, # text, descr., elev.-Cell
	PROF_E_MLBL-Line	20651		K88a Profile Model label name, exist. line-Line
	PROF_E_MLBL-Text	20652		Profile Model label name, exist. line descr. -Text
	PROF_E_DHWT-Cell	20780		Profile Exist. Head wall, top, exist. point symbol, # text, descr., elev.-Cell
	PROF_E_DHWT-Line	20781		Profile Exist. Head wall, top, exist. cell-Line
	PROF_E_DHWT-Text	20782		Profile Exist. Head wall, top, exist. line descr. (Elev., type, size, etc.)-Text
	PROF_E_DHWB-Cell	20783		Profile Exist. Head wall, bottom, exist. point symbol, # text, descr., elev.-Cell
	PROF_E_DHWB-Line	20784		Profile Exist. Head wall, bottom, exist. cell-Line
	PROF_E_DHWB-Text	20785		Profile Exist. Head wall, bottom, exist. line descr. (Elev., type, size, etc.)-Text
	PROF_E_TBBB-Cell	20786		Profile Exist. Bridge, beam bottom, exist. point symbol, # text, descr., elev.-Cel
	PROF_E_TBBB-Line	20787		Profile Exist. Bridge, beam bottom, exist. line-Line
	PROF_E_TBBB-Text	20788		Profile Exist. Bridge, beam bottoml, exist. line descr. -Text
Proposed	MAIN_P_Details-Rdwy-Dim-Line	17101		Roadway dimensions-Line
	MAIN_P_Overlay-Cell	17106		Main Proposed pavement overlay-Cell
	MAIN_P_Overlay-Text	17108		Main Proposed pavement overlay-Text
	MAIN_P_Milling-Cell	17109		Main Proposed pavement milling-Cell
	MAIN_P_Milling-Line	17110		Main Proposed pavement milling-Line
	MAIN_P_Milling-Text	17111		Main Proposed pavement milling-Text
	PROF_P_Drainage-Cell	21000		Profile Prop. Drainage-Cell
	PROF_P_Drainage-Line	21001		Profile Prop. Drainage-Line
	PROF_P_Drainage-Text	21002		Profile Prop. Drainage-Text
	PROF_P_Finish-Elev-Text	21003		Profile Prop. Elevation-Text
	PROF_P_Finish-Line	21004		Profile Prop. Finish Grade Line-Line
	PROF_P_Finish-Pt-Cell	21005		Profile Prop. Finish Grade Key Points-Cell
	PROF_P_Finish-Text	21006		Profile Prop. Finish Grade Annotation (Curve data, slope, etc.)-Text
	PROF_P_Grid-Elev-Text	21007		Profile Elevation Grid-Text

File Name	Level Name	Number		Description
	PROF_P_Label-Text	21008		Profile Prop. Ground Text (Elev., station, slope)-Text
	PROF_P_Scale-Text	21009		Profile Vertical and Horizontal Scale-Text
	PROF_P_Stage1-Line	21010		Profile Prop. Staging1 Line-Line
	PROF_P_Stage2-Line	21011		Profile Prop. Staging2 Line-Line
	PROF_P_Stage3-Line	21012		Profile Prop. Staging3 Line-Line
	PROF_P_Stage4-Line	21013		Profile Prop. Staging4 Line-Line
	PROF_P_Stage5-Line	21014		Profile Prop. Staging5 Line-Line
	PROF_P_Station-Text	21015		Profile Station-Text
	PROF_P_Subgrade-Line	21016		Profile Prop. Subgrade-Line
	PROF_P_Finish-Cell	21018		Profile Prop. Finish Grade Line-Cell
	PROF_P_GoreMainIdeal-Cell	21020		Profile Gore Ideal-Cell
	PROF_P_GoreMainIdeal-Line	21022		Profile Gore Ideal-Line
	PROF_P_GoreMainIdeal-Text	21023		Profile Gore Ideal-Text
	PROF_P_GoreMax-Cell	21024		Profile Gore Max-Cell
	PROF_P_GoreMax-Line	21025		Profile Gore Max-Line
	PROF_P_GoreMax-Text	21026		Profile Gore Max-Text
	PROF_P_GoreMin-Cell	21027		Profile Gore Min-Cell
	PROF_P_GoreMin-Line	21028		Profile Gore Min-Line
	PROF_P_GoreMin-Text	21029		Profile Gore Min-Text
	PROF_P_GoreRampIdeal-Cell	21030		Profile Gore Ramp Ideal-Cell
	PROF_P_GoreRampIdeal-Line	21031		Profile Gore Ramp Ideal-Line
	PROF_P_GoreRampIdeal-Text	21032		Profile Gore Ramp Ideal-Text
	PROF_P_Stage1-Cell	21033		Profile Prop. Staging1 Line-Cell
	PROF_P_Stage1-Text	21034		Profile Prop. Staging1 Line-Text
	PROF_P_Stage2-Cell	21035		Profile Prop. Staging2 Line-Cell
	PROF_P_Stage2-Text	21036		Profile Prop. Staging2 Line-Text
	PROF_P_Stage3-Cell	21037		Profile Prop. Staging3 Line-Cell
	PROF_P_Stage3-Text	21038		Profile Prop. Staging3 Line-Line
	PROF_P_Stage4-Cell	21040		Profile Prop. Staging4 Line-Cell
	PROF_P_Stage4-Text	21041		Profile Prop. Staging4 Line-Text
	PROF_P_Stage5-Text	21043		Profile Prop. Staging5 Line-Text
	PROF_P_CONSTCL-Brng-Cell	21044		Profile construction centerline bearings-Cell
	PROF_P_CONSTCL-Brng-Line	21045		Profile construction centerline bearings-Line

File Name	Level Name	Number		Description
	PROF_P_CONSTCL-Brng-Text	21046		Profile construction centerline bearings-Text
	PROF_P_CONSTCL-Cell	21047		Profile construction centerline point symbols-Cell
	PROF_P_CONSTCL-Line	21048		Profile construction centerline point symbols-Line
	PROF_P_CONSTCL-Text	21049		Profile construction centerline point symbols-Text
	PROF_P_CONSTCL-Curve-Data-Cell	21050		Profile construction centerline curve label & data table-Cell
	PROF_P_CONSTCL-Curve-Data-Line	21051		Profile construction centerline curve label & data table-Line
	PROF_P_CONSTCL-Curve-Data-Text	21052		Profile construction centerline curve label & data table-Text
	PROF_P_CONSTCL-PC-PT-Sta-Ldr-Cell	21056		Profile construction centerline PC/PT station labels w/flags-Cell
	PROF_P_CONSTCL-PC-PT-Sta-Ldr-Line	21057		Profile construction centerline PC/PT station labels w/flags-Line
	PROF_P_CONSTCL-PC-PT-Sta-Ldr-Text	21058		Profile construction centerline PC/PT station labels w/flags-Text
	PROF_P_CONSTCL-Tic-Sta-Cell	21059		Profile construction centerline tic marks and sta labels-Cell
	PROF_P_CONSTCL-Tic-Sta-Line	21060		Profile construction centerline tic marks and sta labels-Line
	PROF_P_CONSTCL-Tic-Sta-Text	21061		Profile construction centerline tic marks and sta labels-Text
	PROF_P_EPSHLDR-Cell	21062		Profile proposed edge of paved shoulder-Cell
	PROF_P_EPSHLDR-Line	21063		Profile proposed edge of paved shoulder-Line
	PROF_P_EPSHLDR-Text	21064		Profile proposed edge of paved shoulder-Text
	PROF_P_Subgrade-Cell	21065		Profile Prop. Subgrade-Cell
	PROF_P_Subgrade-Text	21066		Profile Prop. Subgrade-Text
	PROF_P_Grid-Elev-Cell	21067		Profile Elevation Grid-Cell
	PROF_P_Grid-Elev-Line	21068		Profile Elevation Grid-Line
	PROF_P_Event-Points-Sta-Ldr-Cell	21069		Profile Event Points Station Leader - text-Cell
	PROF_P_Event-Points-Sta-Ldr-Line	21070		Profile Event Points Station Leader - text-Line
	PROF_P_Event-Points-Sta-Ldr-Text	21071		Profile Points Station Leader - text-Text
	PROF_P_VA-Cardinal-Points-Sta-Ldr-Cell	21072		Profile VA Cardinal Points Station Leader - text-Cell
	PROF_P_VA-Cardinal-Points-Sta-Ldr-Line	21073		Profile VA Cardinal Points Station Leader - text-Line
	PROF_P_VA-Cardinal-Points-Sta-Ldr-Text	21074		Profile VA Cardinal Points Station Leader - text-Text
	PROF_P_Exterior-Boundary-Cell	21075		Profile Prop. Exterior Boundary-Cell
	PROF_P_Exterior-Boundary-Line	21076		Profile Prop. Exterior Boundary-Line
	PROF_P_Exterior-Boundary-Text	21077		Profile Prop. Exterior Boundary-Text
	PROF_P_Transverse-Feature-Cell	21078		Profile Prop. Transverse Feature-Cell
	PROF_P_Transverse-Feature-Line	21079		Profile Prop. Transverse Feature-Line
	PROF_P_Transverse-Feature-Text	21080		Profile Prop. Transverse Feature-Text
	PROF_P_CROWN-Cell	21081		Profile Prop. Crown point - cell-Cell

File Name	Level Name	Number		Description
	PROF_P_CROWN-Line	21082		Profile Prop. Crown point - lines-Line
	PROF_P_CROWN-Text	21083		Profile Prop. Crown point - text-Text
	PROF_P_Bridge-Cell	21084		Profile Prop. bridge cell-Cell
	PROF_P_Bridge-Line	21085		Profile Prop. bridge lines-Line
	PROF_P_Bridge-Text	21086		Profile Prop. bridge text-Text
	PROF_P_Curb-Gutter-Cell	21087		Profile Prop. curb & gutter cell-Cell
	PROF_P_Curb-Gutter-Line	21088		Profile Prop. curb & gutter lines-Line
	PROF_P_Curb-Gutter-Text	21089		Profile Prop. curb & gutter text-Text
	PROF_P_Driveway-Cell	21090		Profile Prop. Driveway - cell-Cell
	PROF_P_Driveway-Line	21091		Profile Prop. Driveway - lines-Line
	PROF_P_Driveway-Text	21092		Profile Prop. Driveway - text-Text
	PROF_P_EOP-Cell	21093		Profile Prop. roadway edge of paving-Cell
	PROF_P_EOP-Line	21094		Profile Prop. roadway edge of paving - lines-Line
	PROF_P_EOP-Text	21095		Profile Prop. roadway edge of paving - descr. -Text
	PROF_P_Fence-Cell	21096		Profile Prop. fence-Cell
	PROF_P_Fence-Line	21097		Profile Prop. fence-Line
	PROF_P_Fence-Text	21098		Profile Prop. fence-Text
	PROF_P_Misc-Const-Feat-Cell	21099		Profile Prop. misc. construction feature-Cell
	PROF_P_Misc-Const-Feat-Line	21100		Profile Prop. misc. construction feature-Line
	PROF_P_Misc-Const-Feat-Text	21101		Profile Prop. misc. construction feature-Text
	PROF_P_SHLDR-Cell	21102		Profile Prop. Shoulder-Cell
	PROF_P_SHLDR-Line	21103		Profile Prop. Shoulder-Line
	PROF_P_SHLDR-Text	21104		Profile Prop. Shoulder-Text
	PROF_P_SIDECL-Cell	21105		Profile Prop. Side or Cross road centerline-Cell
	PROF_P_SIDECL-Line	21106		Profile Prop. Side or Cross road centerline-Line
	PROF_P_SIDECL-Text	21107		Profile Prop. Side or Cross road centerline-Text
	PROF_P_Sidewalk-Cell	21108		Profile Prop. Sidewalk-Cell
	PROF_P_Sidewalk-Line	21109		Profile Prop. Sidewalk-Line
	PROF_P_Sidewalk-Text	21110		Profile Prop. Sidewalk-Text
	PROF_P_CUT_Const-Limit-Cut-Cell	21111		Profile Prop. Construction Limits cut-Cell
	PROF_P_CUT_Const-Limit-Cut-Line	21112		Profile Prop. Construction Limits cut-Line
	PROF_P_CUT_Const-Limit-Cut-Text	21113		Profile Prop. Construction Limits cut-Text
	PROF_P_FILL_Const-Limit-Fill-Cell	21114		Profile Prop. Construction Limits fill-Cell

File Name	Level Name	Number		Description
	PROF_P_FILL_Const-Limit-Fill-Line	21115		Profile Prop. Construction Limits fill-Line
	PROF_P_FILL_Const-Limit-Fill-Text	21116		Profile Prop. Construction Limits fill-Text
	PROF_P_DETCL-Cell	21117		Profile Prop. Detour centerline-Cell
	PROF_P_DETCL-Line	21118		Profile Prop. Detour centerline-Line
	PROF_P_DETCL-Text	21119		Profile Prop. Detour centerline-Text
	PROF_P_DETCL-PC-PT-Sta-Ldr-Cell	21120		Profile Prop. Detour centerline - PC/PT station labels w/Flags-Cell
	PROF_P_DETCL-PC-PT-Sta-Ldr-Line	21121		Profile Prop. Detour centerline - PC/PT station labels w/Flags-Line
	PROF_P_DETCL-PC-PT-Sta-Ldr-Text	21122		Profile Prop. Detour centerline - PC/PT station labels w/Flags-Text
	PROF_P_Appr-Slab-Cell	21123		Profile Prop. Approach slab-Cell
	PROF_P_Appr-Slab-Line	21124		Profile Prop. Approach slab-Line
	PROF_P_Appr-Slab-Text	21125		Profile Prop. Approach slab-Text
	PROF_P_Median-Side-Barrier-Cell	21126		Profile Prop. median or side barrier - cell-Cell
	PROF_P_Median-Side-Barrier-Line	21127		Profile Prop. median or side barrier - lines-Line
	PROF_P_Median-Side-Barrier-Text	21128		Profile Prop. median or side barrier - descr. -Text
	PROF_P_Sound-Barrier-Wall-Cell	21129		Profile Prop. sound barrier wall - cell-Cell
	PROF_P_Sound-Barrier-Wall-Line	21130		Profile Prop. sound barrier wall - lines-Line
	PROF_P_Sound-Barrier-Wall-Text	21131		Profile Prop. sound barrier wall - descr. -Text
	PROF_P_Retain-Wall-Cell	21132		Profile Prop. retaining wall - cell-Cell
	PROF_P_Retain-Wall-Line	21133		Profile Prop. retaining wall - lines-Line
	PROF_P_Retain-Wall-Text	21134		Profile Prop. retaining wall - descr. -Text
	PROF_P_Overlay-Cell	21135		Profile Prop. pavement overlay-Cell
	PROF_P_Overlay-Line	21136		Profile Prop. pavement overlay-Line
	PROF_P_Overlay-Text	21137		Profile Prop. pavement overlay-Text
	PROF_P_Milling-Cell	21138		Profile Prop. pavement milling-Cell
	PROF_P_Milling-Line	21139		Profile Prop. pavement milling-Line
	PROF_P_Milling-Text	21140		Profile Prop. pavement milling-Text
	PROF_P_WALL-PROF-Top-of-Wall-Cell	21141		Profile Prop. wall profile - top of wall-Cell
	PROF_P_WALL-PROF-Top-of-Wall-Line	21142		Profile Prop. wall profile - top of wall-Line
	PROF_P_WALL-PROF-Top-of-Wall-Text	21143		Profile Prop. wall profile - top of wall-Text
	PROF_P_WALL-PROF-Bottom-of-Wall-Cell	21144		Profile Prop. wall profile - bottom of wall-Cell
	PROF_P_WALL-PROF-Bottom-of-Wall-Line	21145		Profile Prop. wall profile - bottom of wall-Line
	PROF_P_WALL-PROF-Bottom-of-Wall-Text	21146		Profile Prop. wall profile - bottom of wall-Text
	PROF_P_WALL-PROF-Top-of-Footing-Cell	21147		Profile Prop. wall profile - top of footing-Cell

File Name	Level Name	Number		Description
	PROF_P_WALL-PROF-Top-of-Footing-Line	21148		Profile Prop. wall profile - top of footing-Line
	PROF_P_WALL-PROF-Top-of-Footing-Text	21149		Profile Prop. wall profile - top of footing-Text
	PROF_P_WALL-PROF-Finish-Grd-BoW-Cell	21150		Profile Prop. wall profile - fin. ground line back face of wall-Cell
	PROF_P_WALL-PROF-Finish-Grd-BoW-Line	21151		Profile Prop. wall profile - fin. ground line back face of wall-Line
	PROF_P_WALL-PROF-Finish-Grd-BoW-Text	21152		Profile Prop. wall profile - fin. ground line back face of wall-Text
	PROF_P_WALL-PROF-Finish-Grd-FoW-Cell	21153		Profile Prop. wall profile - fin. ground line front face of wall-Cell
	PROF_P_WALL-PROF-Finish-Grd-FoW-Line	21154		Profile Prop. wall profile - fin. ground line front face of wall-Line
	PROF_P_WALL-PROF-Finish-Grd-FoW-Text	21155		Profile Prop. wall profile - fin. ground line front face of wall-Text
	PROF_P_WALL-PROF-Existing-Grd-Cell	21156		Profile Prop. wall profile - exist. ground line or backfill slope tie-in-Cell
	PROF_P_WALL-PROF-Existing-Grd-Line	21157		Profile Prop. wall profile - exist. ground line or backfill slope tie-in-Line
	PROF_P_WALL-PROF-Existing-Grd-Text	21158		Profile Prop. wall profile - exist. ground line or backfill slope tie-in-Text

File Name	Level Name	Number		Description
2-5 (19) Staging X-Sections	SHT_B_19-Staging-Cross-Sections	28018		Staging Cross Sections (sheet specific)
	SHT_B_CrossRoad-Text	28049		Sheet border crossroad profile title text-Text
	SHT_B_Grid-Elevation-Text	28051		Grid elevtion text-Text
	SHT_B_Grid-Major-Line	28052		Sheet border major grid line-Line
	SHT_B_Grid-Minor-Line	28053		Sheet border minor grid line-Line
	SHT_B_Grid-Offset-Text	28054		Grid offset text-Text
	SHT_B_Grid-Station-Text	28055		Profile Station Grid Text-Text
	SHT_B_Legend-Logo-Scale	28056		Sheet border legend, logo, scale bars, location sketch-Cell
	SHT_B_MainLine-Text	28057		Sheet border mainline profile title text-Text
	SHT_B_Major-Elevation-Tic-Line	28058		Elevation tick marks major-Line
	SHT_B_Major-Offset-Tic-Line	28059		X-Sec. Offset Tick Marks major-Line
	SHT_B_Match-Lines-Line	28061		Sheet border match line lines-Line
	SHT_B_Match-Lines-Text	28062		Sheet border match line text-Text
	SHT_B_Minor-Elevation-Tic-Line	28063		Elevation tick marks minor-Line
	SHT_B_Minor-Offset-Tic-Line	28064		X-Sec. Offset Tick Marks minor-Line
	SHT_B_Plot-Sub-Text	28069		Sheet border plot substitution text-Text
	SHT_B_Plotting-Info-Tags	28070		Sheet border plotting information tags-Text
	SHT_B_Sheet-Outline-Line	28072		Sheet border sheet outline lines-Line
	SHT_B_Sheet-Outline-Text	28073		Sheet border sheet outline text-Text
	SHT_B_Title-Block	28075		Sheet border Title block-Cell
	SHT_P_Major-Station-Tic-Line	28077		Profile Station Tick Marks-Line
	SHT_P_Minor-Station-Tic-Line	28078		Profile Station Tick Marks-Line
	SHT_B_Plot-Border-Inner-Line	28085		Plot border inner line-Line
	SHT_B_Plot-Border-Outer-Line	28086		Plot border outer line-Line
Existing	XSEC_E_Drainage-Cell	39000		X-Sec. Exist. Drainage-Cell
	XSEC_E_Drainage-Line	39001		X-Sec. Exist. Drainage-Line
	XSEC_E_Drainage-Text	39002		X-Sec. Exist. Drainage-Text
	XSEC_E_Ground-Line	39003		X-Sec. Exist. Ground-Line
	XSEC_E_Ground-Text	39004		X-Sec. Exist. Ground-Text
	XSEC_E_Substratum1-Line	39005		X-Sec. Exist. Substratum 1-Line
	XSEC_E_Substratum2-Line	39006		X-Sec. Exist. Substratum 2-Line
	XSEC_E_Substratum3-Line	39007		X-Sec. Exist. Substratum 3-Line

File Name	Level Name	Number		Description
	XSEC_E_Ground_Enhancement-Line	39031		X-Sec. Exist. Ground Enhancement-Line
	XSEC_E_Ground_Enhancement-Text	39032		X-Sec. Exist. Ground Enhancement-Text
	XSEC_E_Ground_Bogus-Line	39033		X-Sec. Exist. Ground Bogus-Line
	XSEC_E_Ground_Bogus-Text	39034		X-Sec. Exist. Ground Bogus-Text
	XSEC_E_ACL-Cell	39035		X-Sec. field survey Alignment centerline point-Cell
	XSEC_E_ACL-Line	39036		X-Sec. field survey Alignment centerline point-Line
	XSEC_E_ACL-Text	39037		X-Sec. field survey Alignment centerline point-Text
	XSEC_E_DADB-Cell	39038		X-Sec. Dam, toe point symbol, # text, descr., elev.-Cell
	XSEC_E_DADB-Line	39039		K167 X-Sec. Dam, toe line-Line
	XSEC_E_DADB-Text	39040		X-Sec. Dam, toe line descr. -Text
	XSEC_E_DCEF-Cell	39044		X-Sec. Culvert end, F/L point symbol, # text, descr., elev.-Cell
	XSEC_E_DCEF-Line	39045		X-Sec. Culvert end, F/L cell-Line
	XSEC_E_DCEF-Text	39046		X-Sec. Culvert end, F/L line descr. (Elev., type, size, etc.)-Text
	XSEC_E_DCWE-Cell	39047		X-Sec. Culvert, wingwall end point symbol, # text, descr., elev.-Cell
	XSEC_E_DCWE-Line	39048		X-Sec. Culvert, wingwall end line/cell-Line
	XSEC_E_DCWE-Text	39049		X-Sec. Culvert, wingwall end line descr. (Elev., type, size, etc.)-Text
	XSEC_E_DDCB-Cell	39050		X-Sec. Double catch basin exist. point symbol, # text, descr., elev.-Cell
	XSEC_E_DDCB-Line	39051		X-Sec. Double catch basin exist. point cell-Line
	XSEC_E_DDCB-Text	39052		X-Sec. Double catch basin exist. descr. (Elev., type, size, etc.)-Text
	XSEC_E_DDI-Cell	39053		K68a X-Sec. Drop inlet, top, exist. point symbol, # text, descr., elev.-Cell
	XSEC_E_DDI-Line	39054		X-Sec. Drop inlet, top, exist. cell-Line
	XSEC_E_DDI-Text	39055		X-Sec. Drop inlet, top, exist. descr. (Elev., type, size, etc.)-Text
	XSEC_E_DDL-Cell	39056		X-Sec. Drain lines, exist. point symbol, # text, descr., elev.-Cell
	XSEC_E_DDL-Line	39057		X-Sec. Drain lines, existing-Line
	XSEC_E_DDL-Text	39058		X-Sec. Drain lines, exist. line descr. (Elev., type, size, etc.)-Text
	XSEC_E_DDT-Cell	39059		X-Sec. Dam, top point symbol, # text, descr., elev.-Cell
	XSEC_E_DDT-Line	39060		K28 X-Sec. Dam, top line-Line
	XSEC_E_DDT-Text	39061		X-Sec. Dam, top line descr. -Text
	XSEC_E_DEW-Cell	39062		X-Sec. Edge of water, exist. point symbol, # text, descr., elev.-Cell
	XSEC_E_DEW-Line	39063		X-Sec. Edge of water, exist. line-Line
	XSEC_E_DEW-Text	39064		X-Sec. Edge of water, exist. line descr. (Elev., type, size, etc.)-Text
	XSEC_E_DHWE-Cell	39065		X-Sec. Head wall, end, exist. point symbol, # text, descr., elev.-Cell
	XSEC_E_DHWE-Line	39066		X-Sec. Head wall, end, exist. cell-Line

File Name	Level Name	Number		Description
	XSEC_E_DHWE-Text	39067		X-Sec. Head wall, end, exist. line descr. (Elev., type, size, etc.)-Text
	XSEC_E_DHWM-Cell	39068		X-Sec. High water mark, exist. point symbol, # text, descr., elev.-Cell
	XSEC_E_DHWM-Line	39069		X-Sec. High water mark, existing-Line
	XSEC_E_DHWM-Text	39070		X-Sec. High water mark, exist. line descr. (Elev., type, size, etc.)-Text
	XSEC_E_DJB-Cell	39071		X-Sec. Junction box, top, exist. point symbol, # text, descr., elev.-Cell
	XSEC_E_DJB-Line	39072		X-Sec. Junction box, top, exist. cell-Line
	XSEC_E_DJB-Text	39073		X-Sec. Junction box, top, exist. line descr. (Elev., type, size, etc.)-Text
	XSEC_E_DMISC-Cell	39074		X-Sec. Misc. drainage feature, exist. point symbol, # text, descr., elev.-Cell
	XSEC_E_DMISC-Line	39075		X-Sec. Misc. drainage feature, exist. line-Line
	XSEC_E_DMISC-Text	39076		X-Sec. Misc. drainage feature, exist. line descr. (Elev., type, size, etc.)-Text
	XSEC_E_DPC-Cell	39077		X-Sec. Drainage pipe, F/L, Concrete-Cell
	XSEC_E_DPC-Line	39078		X-Sec. Drainage pipe, F/L, Concrete-Line
	XSEC_E_DPC-Text	39079		X-Sec. Drainage pipe, F/L, Concrete-Text
	XSEC_E_DPD-Cell	39080		X-Sec. Paved ditch, exist. point symbol, # text, descr., elev.-Cell
	XSEC_E_DPD-Line	39081		K63 X-Sec. Paved ditch, existing-Line
	XSEC_E_DPD-Text	39082		X-Sec. Paved ditch, exist. line descr. (Elev., type, size, etc.)-Text
	XSEC_E_DPM-Cell	39083		X-Sec. Drainage pipe, F/L, Metal-Cell
	XSEC_E_DPM-Line	39084		X-Sec. Drainage pipe, F/L, Metal-Line
	XSEC_E_DPM-Text	39085		X-Sec. Drainage pipe, F/L, Metal-Text
	XSEC_E_DPP-Cell	39086		X-Sec. Drainage pipe, F/L, Plastic-Cell
	XSEC_E_DPP-Line	39087		X-Sec. Drainage pipe, F/L, Plastic-Line
	XSEC_E_DPP-Text	39088		X-Sec. Drainage pipe, F/L, Plastic-Text
	XSEC_E_DSB-Cell	39089		X-Sec. Stream bank top, exist. point symbol, # text, descr., elev.-Cell
	XSEC_E_DSB-Line	39090		X-Sec. Stream bank top, exist. line-Line
	XSEC_E_DSB-Text	39091		X-Sec. Stream bank top, exist. line descr. (Elev., type, size, etc.)-Text
	XSEC_E_DSC-Cell	39092		X-Sec. Stream center F/L, exist. point symbol, # text, descr., elev.-Cell
	XSEC_E_DSC-Line	39093		X-Sec. Stream center F/L, exist. line-Line
	XSEC_E_DSC-Text	39094		X-Sec. Stream center F/L, exist. line descr. (Elev., type, size, etc.)-Text
	XSEC_E_DSE-Cell	39095		X-Sec. Stream edge, exist. point symbol, # text, descr., elev.-Cell
	XSEC_E_DSE-Line	39096		X-Sec. Stream edge, exist. line-Line
	XSEC_E_DSE-Text	39097		X-Sec. Stream edge, exist. line descr. (Elev., type, size, etc.)-Text
	XSEC_E_DSPURDK-Cell	39098		X-Sec. Spur dike, exist. point symbol, # text, descr., elev.-Cell
	XSEC_E_DSPURDK-Line	39099		X-Sec. Spur dike, exist. line-Line

File Name	Level Name	Number		Description
	XSEC_E_DSPURDK-Text	39100		X-Sec. Spur dike, exist. line descr. (Elev., type, size, etc.)-Text
	XSEC_E_DSTC-Cell	39101		X-Sec. Septic tank, exist. point symbol, # text, descr., elev.-Cell
	XSEC_E_DSTC-Line	39102		X-Sec. Septic tank, existing-Line
	XSEC_E_DSTC-Text	39103		X-Sec. Septic tank, exist. line descr. (Elev., type, size, etc.)-Text
	XSEC_E_DSWE-Cell	39104		K54 X-Sec. Swamp edge, exist. point symbol, # text, descr., elev.-Cell
	XSEC_E_DSWE-Line	39105		X-Sec. Swamp edge, exist. line-Line
	XSEC_E_DSWE-Text	39106		X-Sec. Swamp edge, exist. line descr. (Elev., type, size, etc.)-Text
	XSEC_E_DWB-Cell	39107		X-Sec. Wetland boundary-Cell
	XSEC_E_DWB-Line	39108		X-Sec. Wetland boundary-Line
	XSEC_E_DWB-Text	39109		X-Sec. Wetland boundary-Text
	XSEC_E_DWE-Cell	39110		X-Sec. Top of water elev., exist. point symbol, # text, descr., elev.-Cell
	XSEC_E_DWE-Line	39111		X-Sec. Top of water elev., exist. line-Line
	XSEC_E_DWE-Text	39112		K59 X-Sec. Top of water elev., exist. line descr. (Elev., type, size, etc.)-Text
	XSEC_E_MDITCHFL-Cell	39113		X-Sec. Mapping ditch flow line, exist. point symbol, # text, descr., elev.-Cell
	XSEC_E_MDITCHFL-Line	39114		K43 X-Sec. Mapping ditch flow line, existing-Line
	XSEC_E_MDITCHFL-Text	39115		X-Sec. Mapping ditch flow line, exist. line descr. (Elev., type, size, etc.)-Text
	XSEC_E_MISC-Cell	39116		X-Sec. Miscellaneous, exist. point symbol, # text, descr., elev.-Cell
	XSEC_E_MISC-Line	39117		X-Sec. Miscellaneous, existing-Line
	XSEC_E_MISC-Text	39118		X-Sec. Miscellaneous, exist. line descr. (Elev., type, size, etc.)-Text
	XSEC_E_SBNCHMK-Cell	39119		X-Sec. Bench mark, point symbol-Cell
	XSEC_E_SBNCHMK-Pnt#-Text	39120		X-Sec. Bench mark, point # text, descr., elev.-Text
	XSEC_E_SBNCHMK-Text	39121		X-Sec. Bench mark, point information-Text
	XSEC_E_SDCD-Cell	39122		X-Sec. District survey control delta symbol-Cell
	XSEC_E_SDCD-Line	39123		X-Sec. District survey control line (lines plot under another feature code)-Line
	XSEC_E_SDCD-Line-Text	39124		X-Sec. District survey control line descr. -Text
	XSEC_E_SDCD-Pnt#-Text	39125		X-Sec. District survey control point # text, descr., point elevation-Text
	XSEC_E_SLCD-Cell	39126		X-Sec. Location survey control delta symbol-Cell
	XSEC_E_SLCD-Line	39127		X-Sec. Location survey control line-Line
	XSEC_E_SLCD-Line-Text	39128		X-Sec. Location survey control line descr. -Text
	XSEC_E_SLCD-Pnt#-Text	39129		X-Sec. Location survey control point # text, descr., point elevation-Text
	XSEC_E_SLCM-Cell	39130		X-Sec. Location control monument, point symbol-Cell
	XSEC_E_SLCM-Line	39131		X-Sec. Location control monument-Line
	XSEC_E_SLCM-Pnt#-Text	39132		X-Sec. Location control monument, point # text, descr., elev.-Text

File Name	Level Name	Number		Description
	XSEC_E_SLCM-Text	39133		X-Sec. Location control monument, point information-Text
	XSEC_E_SNGSCM-Cell	39134		X-Sec. NGS control monument, point symbol-Cell
	XSEC_E_SNGSCM-Pnt#-Text	39135		X-Sec. NGS control monument, point # text, descr., elev.-Text
	XSEC_E_SNGSCM-Text	39136		X-Sec. NGS control monument, point information-Text
	XSEC_E_TAC-Cell	39137		X-Sec. Curb, asphalt, exist. point symbol, # text, descr., elev.-Cell
	XSEC_E_TAC-Line	39138		X-Sec. Curb, asphalt, exist. line-Line
	XSEC_E_TAC-Text	39139		X-Sec. Curb, asphalt, exist. line descr. -Text
	XSEC_E_TBAS-Cell	39140		X-Sec. Bridge approach slab, edge, exist. point symbol, # text, descr., elev.-Cel
	XSEC_E_TBAS-Line	39141		X-Sec. Bridge approach slab, edge, exist. line-Line
	XSEC_E_TBAS-Text	39142		X-Sec. Bridge approach slab, edge, exist. line descr. -Text
	XSEC_E_TBCAP-Cell	39143		X-Sec. Bridge cap, exist. point symbol, # text, descr., elev.-Cell
	XSEC_E_TBCAP-Line	39144		X-Sec. Bridge cap, exist. line-Line
	XSEC_E_TBCAP-Text	39145		X-Sec. Bridge cap, exist. line descr. -Text
	XSEC_E_TBC-Cell	39146		X-Sec. Brick column, exist. point symbol, # text, descr., elev.-Cell
	XSEC_E_TBC-Line	39147		X-Sec. Brick column, existing-Line
	XSEC_E_TBC-Text	39148		X-Sec. Brick column, exist. line descr. (Elev., type, size, etc.)-Text
	XSEC_E_TBCL-Cell	39149		X-Sec. Bridge column (corner), exist. point symbol, # text, descr., elev.-Cell
	XSEC_E_TBCL-Line	39150		X-Sec. Bridge column (corner), exist. line/cell-Line
	XSEC_E_TBCL-Text	39151		X-Sec. Bridge column (corner), exist. line descr. -Text
	XSEC_E_TBGL-Cell	39152		X-Sec. Bridge gutter line, exist. point symbol, # text, descr., elev.-Cell
	XSEC_E_TBGL-Line	39153		X-Sec. Bridge gutter line, exist. line-Line
	XSEC_E_TBGL-Text	39154		X-Sec. Bridge gutter line, exist. line descr. -Text
	XSEC_E_TBLD-Cell	39155		X-Sec. Building corner, exist. point symbol, # text, descr., elev.-Cell
	XSEC_E_TBLD-Line	39156		K18b K18c X-Sec. Building corner, exist. line-Line
	XSEC_E_TBLD-Text	39157		X-Sec. Building corner, exist. line descr. -Text
	XSEC_E_TBLDRL-Cell	39158		X-Sec. Building roof line corner, exist. point symbol, # text, descr., elev.-Cell
	XSEC_E_TBLDRL-Line	39159		X-Sec. Building roof line corner, exist. line-Line
	XSEC_E_TBLDRL-Text	39160		X-Sec. Building roof line corner, exist. line descr. -Text
	XSEC_E_TBRDGCEN-Cell	39161		X-Sec. Bridge end, center-Cell
	XSEC_E_TBRDGCEN-Line	39162		X-Sec. Bridge end, center-Line
	XSEC_E_TBRDGCEN-Text	39163		X-Sec. Bridge end, center-Text
	XSEC_E_TBRDGCOR-Cell	39164		X-Sec. Bridge end, corner-Cell
	XSEC_E_TBRDGCOR-Line	39165		K14 X-Sec. Bridge end, corner-Line

File Name	Level Name	Number		Description
	XSEC_E_TBRDGCOR-Text	39166		X-Sec. Bridge end, corner-Text
	XSEC_E_TCAN-Cell	39167		X-Sec. Canopy, exist. point symbol, # text, descr., elev.-Cell
	XSEC_E_TCAN-Line	39168		X-Sec. Canopy, exist. line-Line
	XSEC_E_TCAN-Text	39169		X-Sec. Canopy, exist. line descr. -Text
	XSEC_E_TCBA-Cell	39170		X-Sec. Constr. bound., active, exist. point symbol, # text, descr., elev.-Cell
	XSEC_E_TCBA-Line	39171		K166 X-Sec. Constr. bound., active, exist. line-Line
	XSEC_E_TCBA-Text	39172		X-Sec. Constr. bound., active, exist. line descr. -Text
	XSEC_E_TCBF-Cell	39173		X-Sec. Constr. bound., finished, exist. point symbol, # text, descr., elev.-Cell
	XSEC_E_TCBF-Line	39174		X-Sec. Constr. bound., finished, exist. line-Line
	XSEC_E_TCBF-Text	39175		X-Sec. Constr. bound., finished, exist. line descr. -Text
	XSEC_E_TCEM-Cell	39176		X-Sec. Cemetery boundary line-Cell
	XSEC_E_TCEM-Line	39177		K27 X-Sec. Cemetery boundary line-Line
	XSEC_E_TCEM-Text	39178		X-Sec. Cemetery boundary line-Text
	XSEC_E_TCGF-Cell	39179		X-Sec. Curb & gutter, F/L, exist. point symbol, # text, descr., elev.-Cell
	XSEC_E_TCGF-Line	39180		K155 X-Sec. Curb & gutter, F/L, exist. line-Line
	XSEC_E_TCGF-Text	39181		X-Sec. Curb & gutter, F/L, exist. line descr. -Text
	XSEC_E_TCGT-Cell	39182		X-Sec. Curb & gutter, top, exist. point symbol, # text, descr., elev.-Cell
	XSEC_E_TCGT-Line	39183		K154 X-Sec. Curb & gutter, top, exist. line-Line
	XSEC_E_TCGT-Text	39184		X-Sec. Curb & gutter, top, exist. line descr. -Text
	XSEC_E_TCOLC-Cell	39185		X-Sec. Bridge column (center), exist. point symbol, # text, descr., elev.-Cell
	XSEC_E_TCOLC-Line	39186		X-Sec. Bridge column (center), exist. line/cell-Line
	XSEC_E_TCOLC-Text	39187		X-Sec. Bridge column (center), exist. line descr. -Text
	XSEC_E_TCOLE-Cell	39188		X-Sec. Bridge column (edge), exist. point symbol, # text, descr., elev.-Cell
	XSEC_E_TCOLE-Line	39189		X-Sec. Bridge column (edge), exist. line/cell-Line
	XSEC_E_TCOLE-Text	39190		X-Sec. Bridge column (edge), exist. line descr. -Text
	XSEC_E_TCUL-Cell	39191		X-Sec. Cultivation line, exist. point symbol, # text, descr., elev.-Cell
	XSEC_E_TCUL-Line	39192		X-Sec. Cultivation line, exist. line-Line
	XSEC_E_TCUL-Text	39193		X-Sec. Cultivation line, exist. line descr. -Text
	XSEC_E_TDD-Cell	39194		X-Sec. Dirt drive, edge, exist. point symbol, # text, descr., elev.-Cell
	XSEC_E_TDD-Line	39195		X-Sec. Dirt drive, edge, exist. line-Line
	XSEC_E_TDD-Text	39196		X-Sec. Dirt drive, edge, exist. line descr. -Text
	XSEC_E_TDR-Cell	39197		X-Sec. Dirt road, C/L, exist. point symbol, # text, descr., elev.-Cell
	XSEC_E_TDR-Line	39198		X-Sec. Dirt road, C/L, exist. line-Line

File Name	Level Name	Number		Description
	XSEC_E_TDR-Text	39199		X-Sec. Dirt road, C/L, exist. line descr. -Text
	XSEC_E_TEAD-Cell	39200		X-Sec. Edge of asphalt drive, exist. point symbol, # text, descr., elev.-Cell
	XSEC_E_TEAD-Line	39201		X-Sec. Edge of asphalt drive, exist. line-Line
	XSEC_E_TEAD-Text	39202		X-Sec. Edge of asphalt drive, exist. line descr. -Text
	XSEC_E_TEAP-Cell	39203		X-Sec. Edge of asphalt pavement, exist. point symbol, # text, descr., elev.-Cell
	XSEC_E_TEAP-Line	39204		K5 X-Sec. Edge of asphalt pavement, exist. line-Line
	XSEC_E_TEAP-Text	39205		K37 X-Sec. Edge of asphalt pavement, exist. line descr. -Text
	XSEC_E_TEAS-Cell	39206		X-Sec. Edge of asphalt shoulder, exist. point symbol, # text, descr., elev.-Cell
	XSEC_E_TEAS-Line	39207		K6 X-Sec. Edge of asphalt shoulder, exist. line-Line
	XSEC_E_TEAS-Text	39208		X-Sec. Edge of asphalt shoulder, exist. line descr. -Text
	XSEC_E_TECD-Cell	39209		X-Sec. Edge of concr. drive, exist. point symbol, # text, descr., elev.-Cell
	XSEC_E_TECD-Line	39210		K36 X-Sec. Edge of concr. drive, exist. line-Line
	XSEC_E_TECD-Text	39211		X-Sec. Edge of concr. drive, exist. line descr. -Text
	XSEC_E_TECP-Cell	39212		X-Sec. Edge of concr. pavement, exist. point symbol, # text, descr., elev.-Cell
	XSEC_E_TECP-Line	39213		X-Sec. Edge of concr. pavement, exist. line-Line
	XSEC_E_TECP-Text	39214		X-Sec. Edge of concr. pavement, exist. line descr. -Text
	XSEC_E_TEDD-Cell	39215		X-Sec. Edge of dirt drive, exist. point symbol, # text, descr., elev.-Cell
	XSEC_E_TEDD-Line	39216		K9a X-Sec. Edge of dirt drive, existing-Line
	XSEC_E_TEDD-Text	39217		X-Sec. Edge of dirt drive, exist. line descr. (Elev., type, size, etc.)-Text
	XSEC_E_TEDR-Cell	39218		X-Sec. Edge of dirt road, exist. point symbol, # text, descr., elev.-Cell
	XSEC_E_TEDR-Line	39219		K9 X-Sec. Edge of dirt road, exist. line-Line
	XSEC_E_TEDR-Text	39220		X-Sec. Edge of dirt road, exist. line descr. -Text
	XSEC_E_TENDROLL-Cell	39221		X-Sec. Bridge, end roll, exist. point symbol, # text, descr., elev.-Cell
	XSEC_E_TENDROLL-Line	39222		X-Sec. Bridge, end roll, exist. line-Line
	XSEC_E_TENDROLL-Text	39223		X-Sec. Bridge, end roll, exist. line descr. -Text
	XSEC_E_TEST-Cell	39224		X-Sec. Edge of surf. treatment road, exist. point symbol, # text, descr., elev.-C
	XSEC_E_TEST-Line	39225		X-Sec. Edge of surf. treatment road, exist. line-Line
	XSEC_E_TEST-Text	39226		X-Sec. Edge of surf. treatment road, exist. line descr. -Text
	XSEC_E_TFBW-Cell	39227		X-Sec. Fence, barbed wire, exist. point symbol, # text, descr., elev.-Cell
	XSEC_E_TFBW-Line	39228		X-Sec. Fence, barbed wire, exist. line-Line
	XSEC_E_TFBW-Text	39229		X-Sec. Fence, barbed wire, exist. line descr. -Text
	XSEC_E_TFCL-Cell	39230		X-Sec. Fence, chain link, exist. point symbol, # text, descr., elev.-Cell
	XSEC_E_TFCL-Line	39231		K30 X-Sec. Fence, chain link, exist. line-Line

File Name	Level Name	Number		Description
	XSEC_E_TFCL-Text	39232		X-Sec. Fence, chain link, exist. line descr. -Text
	XSEC_E_TFE-Cell	39233		X-Sec. Floor elevation, exist. point symbol, # text, descr., elev.-Cell
	XSEC_E_TFE-Line	39234		X-Sec. Floor elevation, existing-Line
	XSEC_E_TFE-Text	39235		X-Sec. Floor elevation, exist. line descr. (Elev., type, size, etc.)-Text
	XSEC_E_TFFW-Cell	39236		X-Sec. Fence, field wire, exist. point symbol, # text, descr., elev.-Cell
	XSEC_E_TFFW-Line	39237		X-Sec. Fence, field wire, exist. line-Line
	XSEC_E_TFFW-Text	39238		X-Sec. Fence, field wire, exist. line descr. -Text
	XSEC_E_TFP-Cell	39239		X-Sec. Flag pole, exist. point symbol, # text, descr., elev.-Cell
	XSEC_E_TFP-Line	39240		X-Sec. Flag pole, existing-Line
	XSEC_E_TFP-Text	39241		X-Sec. Flag pole, exist. line descr. (Elev., type, size, etc.)-Text
	XSEC_E_TFT-Cell	39242		X-Sec. Fuel tank, exist. point symbol, # text, descr., elev.-Cell
	XSEC_E_TFT-Line	39243		X-Sec. Fuel tank, existing-Line
	XSEC_E_TFT-Text	39244		X-Sec. Fuel tank, exist. line descr. (Elev., type, size, etc.)-Text
	XSEC_E_TFW-Cell	39245		X-Sec. Fence, wood, exist. point symbol, # text, descr., elev.-Cell
	XSEC_E_TFW-Line	39246		X-Sec. Fence, wood, exist. line-Line
	XSEC_E_TFW-Text	39247		X-Sec. Fence, wood, exist. line descr. -Text
	XSEC_E_TG-Cell	39248		X-Sec. Gate, exist. point symbol, # text, descr., elev.-Cell
	XSEC_E_TG-Line	39249		X-Sec. Gate, existing-Line
	XSEC_E_TG-Text	39250		X-Sec. Gate, exist. line descr. (Elev., type, size, etc.)-Text
	XSEC_E_TGFV-Cell	39251		X-Sec. Gasoline filler valve, exist. point symbol, # text, descr., elev.-Cell
	XSEC_E_TGFV-Line	39252		X-Sec. Gasoline filler valve, exist. point cell-Line
	XSEC_E_TGFV-Text	39253		X-Sec. Gasoline filler valve, exist. line descr. -Text
	XSEC_E_TGMW-Cell	39254		X-Sec. Gasoline monitoring well, exist. point symbol, # text, descr., elev.-Cell
	XSEC_E_TGMW-Line	39255		X-Sec. Gasoline monitoring well, exist. point cell-Line
	XSEC_E_TGMW-Text	39256		X-Sec. Gasoline monitoring well, exist. line descr. -Text
	XSEC_E_TGP-Cell	39257		X-Sec. Gasoline pump, exist. point symbol, # text, descr., elev.-Cell
	XSEC_E_TGP-Line	39258		X-Sec. Gasoline pump, exist. point cell-Line
	XSEC_E_TGP-Text	39259		X-Sec. Gasoline pump, exist. line descr. -Text
	XSEC_E_TGPI-Cell	39260		X-Sec. Gasoline pump island, exist. point symbol, # text, descr., elev.-Cell
	XSEC_E_TGPI-Line	39261		X-Sec. Gasoline pump island, exist. line-Line
	XSEC_E_TGPI-Text	39262		X-Sec. Gasoline pump island, exist. line descr. -Text
	XSEC_E_TGR-Cell	39263		X-Sec. Guard rail, exist. point symbol, # text, descr., elev.-Cell
	XSEC_E_TGR-Line	39264		K12 X-Sec. Guard rail, exist. line-Line

File Name	Level Name	Number		Description
	XSEC_E_TGR-Text	39265		X-Sec. Guard rail, exist. line descr. -Text
	XSEC_E_TGRV-Cell	39266		X-Sec. Grave, exist. point symbol, # text, descr., elev.-Cell
	XSEC_E_TGRV-Line	39267		X-Sec. Grave, exist. line-Line
	XSEC_E_TGRV-Text	39268		X-Sec. Grave, exist. line descr. -Text
	XSEC_E_TGST-Cell	39269		X-Sec. Gasoline storage tank, end, exist. point symbol, # text, descr., elev.-Cel
	XSEC_E_TGST-Line	39270		X-Sec. Gasoline storage tank, end, exist. line-Line
	XSEC_E_TGST-Text	39271		X-Sec. Gasoline storage tank, end, exist. line descr. -Text
	XSEC_E_TGVP-Cell	39272		X-Sec. Gasoline vent pipe, exist. point symbol, # text, descr., elev.-Cell
	XSEC_E_TGVP-Line	39273		X-Sec. Gasoline vent pipe, exist. point cell-Line
	XSEC_E_TGVP-Text	39274		X-Sec. Gasoline vent pipe, exist. line descr. -Text
	XSEC_E_THC-Cell	39275		X-Sec. Header curb, exist. point symbol, # text, descr., elev.-Cell
	XSEC_E_THC-Line	39276		X-Sec. Header curb, exist. line-Line
	XSEC_E_THC-Text	39277		X-Sec. Header curb, exist. line descr. -Text
	XSEC_E_THCR-Cell	39278		X-Sec. House corner, exist. point symbol, # text, descr., elev.-Cell
	XSEC_E_THCR-Line	39279		X-Sec. House corner, exist. line-Line
	XSEC_E_THCR-Text	39280		X-Sec. House corner, exist. line descr. -Text
	XSEC_E_THM-Cell	39281		X-Sec. Historical monument, exist. point symbol, # text, descr., elev.-Cell
	XSEC_E_THM-Line	39282		X-Sec. Historical monument, existing-Line
	XSEC_E_THM-Text	39283		X-Sec. Historical monument, exist. line descr. (Elev., type, size, etc.)-Text
	XSEC_E_THRL-Cell	39284		X-Sec. House roof line corner, exist. point symbol, # text, descr., elev.-Cell
	XSEC_E_THRL-Line	39285		X-Sec. House roof line corner, exist. line-Line
	XSEC_E_THRL-Text	39286		X-Sec. House roof line corner, exist. line descr. -Text
	XSEC_E_TIRRLMT-Cell	39287		X-Sec. Irrigation limit, exist. point symbol, # text, descr., elev.-Cell
	XSEC_E_TIRRLMT-Line	39288		X-Sec. Irrigation limit, exist. line-Line
	XSEC_E_TIRRLMT-Text	39289		X-Sec. Irrigation limit, exist. line descr. -Text
	XSEC_E_TIRRPVTP-Cell	39290		X-Sec. Irrigation pump turn. point ??, exist. point symbol, # text, descr., elev.-
	XSEC_E_TIRRPVTP-Line	39291		X-Sec. Irrigation pump turn. point ??, exist. point line/cell-Line
	XSEC_E_TIRRPVTP-Text	39292		X-Sec. Irrigation pump turn. point ??, exist. line descr. -Text
	XSEC_E_TKMP-Cell	39293		X-Sec. KM post, highway-Cell
	XSEC_E_TKMP-Line	39294		X-Sec. KM post, highway-Line
	XSEC_E_TKMP-Text	39295		X-Sec. KM post, highway-Text
	XSEC_E_TMAR-Cell	39296		X-Sec. Marker miscellaneous, exist. point symbol, # text, descr., elev.-Cell
	XSEC_E_TMAR-Line	39297		X-Sec. Marker miscellaneous, exist. point cell-Line

File Name	Level Name	Number		Description
	XSEC_E_TMAR-Text	39298		X-Sec. Marker miscellaneous, exist. line descr. -Text
	XSEC_E_TMHCR-Cell	39299		X-Sec. Mobile home corner, exist. point symbol, # text, descr., elev.-Cell
	XSEC_E_TMHCR-Line	39300		K39a X-Sec. Mobile home corner, exist. line-Line
	XSEC_E_TMHCR-Text	39301		X-Sec. Mobile home corner, exist. line descr. -Text
	XSEC_E_TMHRL-Cell	39302		X-Sec. Mobile home roof line corner, exist. point symbol, # text, descr., elev.-(
	XSEC_E_TMHRL-Text	39304		X-Sec. Mobile home roof line corner, exist. line descr. -Text
	XSEC_E_TMISC-Cell	39305		X-Sec. Topo, miscellaneous area, exist. point symbol, # text, descr., elev.-Cell
	XSEC_E_TMISC-Line	39306		X-Sec. Topo, miscellaneous area, exist. line-Line
	XSEC_E_TMISC-Pnt-Cell	39307		X-Sec. Topo, miscellaneous area, exist. point cell-Cell
	XSEC_E_TMISC-Text	39308		X-Sec. Topo, miscellaneous area, exist. line descr. -Text
	XSEC_E_TMPH-Cell	39309		K10 X-Sec. Mile post, highway, exist. point symbol, # text, descr., elev.-Cell
	XSEC_E_TMPH-Line	39310		X-Sec. Mile post, highway, exist. point cell-Line
	XSEC_E_TMPH-Text	39311		X-Sec. Mile post, highway, exist. line descr. -Text
	XSEC_E_TMPR-Cell	39312		X-Sec. Mile post, r/r, exist. point symbol, # text, descr., elev.-Cell
	XSEC_E_TMPR-Line	39313		X-Sec. Mile post, r/r, exist. point cell-Line
	XSEC_E_TMPR-Text	39314		X-Sec. Mile post, r/r, exist. line descr. -Text
	XSEC_E_TPBL-Cell	39315		X-Sec. Terrain point on break line, exist. point symbol, # text, descr., elev.-Cell
	XSEC_E_TPBL-Line	39316		K165 X-Sec. Terrain point on break line, exist. line-Line
	XSEC_E_TPBL-Text	39317		X-Sec. Terrain point on break line, exist. line descr. -Text
	XSEC_E_TRCL-Cell	39318		X-Sec. Railroad CL, exist. point symbol, # text, descr., elev.-Cell
	XSEC_E_TRCL-Line	39319		X-Sec. Railroad CL, exist. line-Line
	XSEC_E_TRCL-Text	39320		X-Sec. Railroad CL, exist. line descr. -Text
	XSEC_E_TRCR-Cell	39321		X-Sec. Railroad, top of rail, exist. point symbol, # text, descr., elev.-Cell
	XSEC_E_TRCR-Line	39322		X-Sec. Railroad, top of rail, exist. line-Line
	XSEC_E_TRCR-Text	39323		X-Sec. Railroad, top of rail, exist. line descr. -Text
	XSEC_E_TRCRE-Cell	39324		X-Sec. Map top of Railroad rail, exist. point symbol, # text, descr., elev.-Cell
	XSEC_E_TRCRE-Line	39325		K161 X-Sec. Map top of Railroad rail, existing-Line
	XSEC_E_TRCRE-Text	39326		X-Sec. Map top of railroad rail, exist. line descr. (Elev., type, size, etc.)-Text
	XSEC_E_TRP-Cell	39327		K158 X-Sec. Random terrain point, exist. point symbol, # text, descr., elev.-Cel
	XSEC_E_TRP-Line	39328		X-Sec. Random terrain point, exist. line-Line
	XSEC_E_TRP-Text	39329		X-Sec. Random terrain point, exist. line descr. -Text
	XSEC_E_TS-Cell	39330		X-Sec. Steps, exist. point symbol, # text, descr., elev.-Cell
	XSEC_E_TS-Line	39331		X-Sec. Steps, existing-Line

File Name	Level Name	Number		Description
	XSEC_E_TS-Text	39332		X-Sec. Steps, exist. line descr. (Elev., type, size, etc.)-Text
	XSEC_E_TSATDSH-Cell	39333		K22 X-Sec. Satellite dish, exist. point symbol, # text, descr., elev.-Cell
	XSEC_E_TSATDSH-Line	39334		X-Sec. Satellite dish, exist. point cell-Line
	XSEC_E_TSATDSH-Text	39335		X-Sec. Satellite dish, exist. line descr. -Text
	XSEC_E_TSC-Cell	39336		K13 X-Sec. Sign, center-Cell
	XSEC_E_TSC-Line	39337		X-Sec. Sign, center-Line
	XSEC_E_TSC-Text	39338		X-Sec. Sign, center-Text
	XSEC_E_TSE-Cell	39339		X-Sec. Sign, end-Cell
	XSEC_E_TSE-Line	39340		K24a K24c K28b K40 X-Sec. Sign, end-Line
	XSEC_E_TSE-Text	39341		X-Sec. Sign, end-Text
	XSEC_E_TSW-Cell	39342		X-Sec. Sidewalk, edge, exist. point symbol, # text, descr., elev.-Cell
	XSEC_E_TSW-Line	39343		K17 X-Sec. Sidewalk, edge, exist. line-Line
	XSEC_E_TSW-Text	39344		X-Sec. Sidewalk, edge, exist. line descr. -Text
	XSEC_E_TTRE-Cell	39345		K48 X-Sec. Tree, center, exist. point symbol, # text, descr., elev.-Cell
	XSEC_E_TTRE-Line	39346		X-Sec. Tree, center, exist. point cell-Line
	XSEC_E_TTRE-Text	39347		X-Sec. Tree, center, exist. line descr. -Text
	XSEC_E_TUD-Cell	39348		X-Sec. Uncovered deck, exist. point symbol, # text, descr., elev.-Cell
	XSEC_E_TUD-Line	39349		X-Sec. Uncovered deck, existing-Line
	XSEC_E_TUD-Text	39350		X-Sec. Uncovered deck, exist. line descr. (Elev., type, size, etc.)-Text
	XSEC_E_TVF-Cell	39351		X-Sec. Vinyl(PVC Fence), exist. point symbol, # text, descr., elev.-Cell
	XSEC_E_TVF-Line	39352		X-Sec. Vinyl(PVC Fence), existing-Line
	XSEC_E_TVF-Text	39353		X-Sec. Vinyl(PVC Fence), exist. line descr. (Elev., type, size, etc.-Text
	XSEC_E_TVG-Cell	39354		X-Sec. V-gutter, exist. point symbol, # text, descr., elev.-Cell
	XSEC_E_TVG-Line	39355		X-Sec. V-gutter, exist. line-Line
	XSEC_E_TVG-Text	39356		X-Sec. V-gutter, exist. line descr. -Text
	XSEC_E_TWELL-Cell	39357		X-Sec. Well, exist. point symbol, # text, descr., elev.-Cell
	XSEC_E_TWELL-Line	39358		X-Sec. Well, exist. point point cell-Line
	XSEC_E_TWELL-Text	39359		X-Sec. Well, exist. line descr. -Text
	XSEC_E_TWF-Cell	39360		X-Sec. Wall face, exist. point symbol, # text, descr., elev.-Cell
	XSEC_E_TWF-Line	39361		X-Sec. Wall face, exist. line-Line
	XSEC_E_TWF-Text	39362		X-Sec. Wall face, exist. line descr. -Text
	XSEC_E_TWFB-Cell	39363		X-Sec. Wall face bottom-Cell
	XSEC_E_TWFB-Line	39364		K164 X-Sec. Wall face bottom-Line

File Name	Level Name	Number		Description
	XSEC_E_TWFB-Text	39365		X-Sec. Wall face bottom-Text
	XSEC_E_TWFT-Cell	39366		X-Sec. Wall face top-Cell
	XSEC_E_TWFT-Line	39367		K163 X-Sec. Wall face top-Line
	XSEC_E_TWFT-Text	39368		X-Sec. Wall face top-Text
	XSEC_E_TWL-Cell	39369		X-Sec. Woods line, exist. point symbol, # text, descr., elev.-Cell
	XSEC_E_TWL-Line	39370		X-Sec. Woods line, exist. line-Line
	XSEC_E_TWL-Text	39371		X-Sec. Woods line, exist. line descr. -Text
	XSEC_E_UELBOX-Cell	39372		X-Sec. Electrical box-Cell
	XSEC_E_UELBOX-Line	39373		K80 X-Sec. Electrical box-Line
	XSEC_E_UELBOX-Text	39374		X-Sec. Electrical box-Text
	XSEC_E_UFH-Cell	39375		K81 X-Sec. Fire hydrant, center-Cell
	XSEC_E_UFH-Line	39376		X-Sec. Fire hydrant, center-Line
	XSEC_E_UFH-Text	39377		X-Sec. Fire hydrant, center-Text
	XSEC_E_UGM-Cell	39378		X-Sec. Gas meter, center-Cell
	XSEC_E_UGM-Line	39379		X-Sec. Gas meter, center-Line
	XSEC_E_UGM-Text	39380		X-Sec. Gas meter, center-Text
	XSEC_E_UPGA-Cell	39381		X-Sec. Pole anchor-Cell
	XSEC_E_UPGA-Line	39382		X-Sec. Pole anchor-Line
	XSEC_E_UPGA-Text	39383		X-Sec. Pole anchor-Text
	XSEC_E_UGP-Cell	39384		X-Sec. Guy pole, center-Cell
	XSEC_E_UGP-Line	39385		X-Sec. Guy pole, center-Line
	XSEC_E_UGP-Text	39386		X-Sec. Guy pole, center-Text
	XSEC_E_ULP-Cell	39387		K73 K75 X-Sec. Light pole, center-Cell
	XSEC_E_ULP-Line	39388		X-Sec. Light pole, center-Line
	XSEC_E_ULP-Text	39389		X-Sec. Light pole, center-Text
	XSEC_E_UMHE-Cell	39390		X-Sec. Manhole, electrical, top-Cell
	XSEC_E_UMHE-Line	39391		X-Sec. Manhole, electrical, top-Line
	XSEC_E_UMHE-Text	39392		X-Sec. Manhole, electrical, top-Text
	XSEC_E_UMHSS-Cell	39393		X-Sec. Manhole, sanitary sewer, top-Cell
	XSEC_E_UMHSS-Line	39394		X-Sec. Manhole, sanitary sewer, top-Line
	XSEC_E_UMHSS-Text	39395		X-Sec. Manhole, sanitary sewer, top-Text
	XSEC_E_UMHSSF-Cell	39396		X-Sec. Manhole, sanitary sewer, F/L-Cell
	XSEC_E_UMHSSF-Line	39397		X-Sec. Manhole, sanitary sewer, F/L-Line

File Name	Level Name	Number		Description
	XSEC_E_UMHSSF-Text	39398		X-Sec. Manhole, sanitary sewer, F/L-Text
	XSEC_E_UMHST-Cell	39399		K66 X-Sec. Manhole storm sewer, top-Cell
	XSEC_E_UMHST-Line	39400		X-Sec. Manhole storm sewer, top-Line
	XSEC_E_UMHST-Text	39401		X-Sec. Manhole storm sewer, top-Text
	XSEC_E_UMHSTF-Cell	39402		X-Sec. Manhole storm sewer, F/L-Cell
	XSEC_E_UMHSTF-Line	39403		X-Sec. Manhole storm sewer, F/L-Line
	XSEC_E_UMHSTF-Text	39404		X-Sec. Manhole storm sewer, F/L-Text
	XSEC_E_UMHT-Cell	39405		X-Sec. Manhole, telephone, top, F/L-Cell
	XSEC_E_UMHT-Line	39406		X-Sec. Manhole, telephone, top, F/L-Line
	XSEC_E_UMHT-Text	39407		X-Sec. Manhole, telephone, top, F/L-Text
	XSEC_E_UNGLM-Cell	39408		X-Sec. Gas line marker-Cell
	XSEC_E_UNGLM-Line	39409		X-Sec. Gas line marker-Line
	XSEC_E_UNGLM-Text	39410		X-Sec. Gas line marker-Text
	XSEC_E_UNGV-Cell	39411		K89 X-Sec. Gas valve, center-Cell
	XSEC_E_UNGV-Line	39412		X-Sec. Gas valve, center-Line
	XSEC_E_UNGV-Text	39413		X-Sec. Gas valve, center-Text
	XSEC_E_UNGVP-Cell	39414		X-Sec. Sanitary vent pipe-Cell
	XSEC_E_UNGVP-Line	39415		X-Sec. Sanitary vent pipe-Line
	XSEC_E_UNGVP-Text	39416		X-Sec. Sanitary vent pipe-Text
	XSEC_E_UOEL-Cell	39417		X-Sec. Overhead electrical line-Cell
	XSEC_E_UOEL-Line	39418		K70 X-Sec. Overhead electrical line-Line
	XSEC_E_UOEL-Text	39419		X-Sec. Overhead electrical line-Text
	XSEC_E_UOTL-Cell	39420		X-Sec. Overhead telephone line-Cell
	XSEC_E_UOTL-Line	39421		X-Sec. Overhead telephone line-Line
	XSEC_E_UOTL-Text	39422		X-Sec. Overhead telephone line-Text
	XSEC_E_UPP-Cell	39423		K72 K76 X-Sec. Power pole, center-Cell
	XSEC_E_UPP-Line	39424		X-Sec. Power pole, center-Line
	XSEC_E_UPP-Text	39425		X-Sec. Power pole, center-Text
	XSEC_E_USSL-Cell	39426		X-Sec. Sanitary sewer line, center-Cell
	XSEC_E_USSL-Line	39427		X-Sec. Sanitary sewer line, center-Line
	XSEC_E_USSL-Text	39428		X-Sec. Sanitary sewer line, center-Text
	XSEC_E_USTRPOL-Cell	39429		X-Sec. Strain pole-Cell
	XSEC_E_USTRPOL-Line	39430		X-Sec. Strain pole-Line

File Name	Level Name	Number		Description
	XSEC_E_USTRPOL-Text	39431		X-Sec. Strain pole-Text
	XSEC_E_UTCM-Cell	39432		X-Sec. Utility cable marker - Point Symbol-Cell
	XSEC_E_UTCM-Line	39433		X-Sec. Utility cable marker- Line
	XSEC_E_UTCM-Text	39434		X-Sec. Utility cable marker- Text
	XSEC_E_UTP-Cell	39435		X-Sec. Telephone pole, center-Cell
	XSEC_E_UTP-Line	39436		X-Sec. Telephone pole, center-Line
	XSEC_E_UTP-Text	39437		X-Sec. Telephone pole, center-Text
	XSEC_E_UTPD-Cell	39438		X-Sec. Telephone pedestal, center-Cell
	XSEC_E_UTPD-Line	39439		X-Sec. Telephone pedestal, center-Line
	XSEC_E_UTPD-Text	39440		X-Sec. Telephone pedestal, center-Text
	XSEC_E_UWM-Cell	39441		X-Sec. Water meter, center-Cell
	XSEC_E_UWM-Line	39442		X-Sec. Water meter, center-Line
	XSEC_E_UWM-Text	39443		X-Sec. Water meter, center-Text
	XSEC_E_UWV-Cell	39444		X-Sec. Water valve-Cell
	XSEC_E_UWV-Line	39445		X-Sec. Water valve-Line
	XSEC_E_UWV-Text	39446		X-Sec. Water valve-Text
	XSEC_E_UYLE-Cell	39447		K71 X-Sec. Yard light, electrical-Cell
	XSEC_E_UYLE-Line	39448		X-Sec. Yard light, electrical-Line
	XSEC_E_UYLE-Text	39449		X-Sec. Yard light, electrical-Text
	XSEC_E_UYLG-Cell	39450		X-Sec. Yard light, gas-Cell
	XSEC_E_UYLG-Line	39451		X-Sec. Yard light, gas-Line
	XSEC_E_UYLG-Text	39452		X-Sec. Yard light, gas-Text
	XSEC_E_X_SurveyorDefined-Cell	39453		X-Sec. Surveyor Defined Value - Point Symbol-Cell
	XSEC_E_X_SurveyorDefined-Line	39454		X-Sec. Surveyor Defined Value-Line
	XSEC_E_X_SurveyorDefined-Text	39455		X-Sec. Surveyor Defined Value - Point Text-Text
	XSEC_E_XX-Cell	39456		X-Sec. Surveyor defined value-Cell
	XSEC_E_XX-Line	39457		X-Sec. Surveyor defined value-Line
	XSEC_E_XX-Text	39458		X-Sec. Surveyor defined value-Text
	XSEC_E_TECS-Cell	39459		X-Sec. Edge of concr. shoulder, exist. point symbol, # text, descr., elev.-Cell
	XSEC_E_TECS-Line	39460		X-Sec. Edge of concr. shoulder, exist. line-Line
	XSEC_E_TECS-Text	39461		X-Sec. Edge of concr. shoulder, exist. line descr. -Text
	XSEC_E_POOL-Cell	39462		X-Sec. Pool, exist. point symbol, # text, descr., elev.-Cell
	XSEC_E_POOL-Line	39463		K41 X-Sec. Pool, exist. line-Line

File Name	Level Name	Number		Description
	XSEC_E_POOL-Text	39464		X-Sec. Pool, exist. line descr. -Text
	XSEC_E_ORCH-Cell	39465		X-Sec. Orchard, exist. point symbol, # text, descr., elev.-Cell
	XSEC_E_ORCH-Line	39466		K26a K26b X-Sec. Orchard, exist. line-Line
	XSEC_E_ORCH-Text	39467		X-Sec. Orchard, exist. line descr. -Text
	XSEC_E_TRLN-Cell	39468		X-Sec. Tree line, center, exist. point symbol-Cell, # text, descr., elev.
	XSEC_E_TRLN-Line	39469		K47 X-Sec. Tree line, center, exist. point cell-Line
	XSEC_E_TRLN-Text	39470		X-Sec. Tree line, center, exist. line descr. -Text
	XSEC_E_QUAR-Cell	39471		K33 X-Sec. Quarry, center, exist. point symbol, # text, descr., elev.-Cell
	XSEC_E_QUAR-Line	39472		X-Sec. Quarry, center, exist. point cell-Line
	XSEC_E_QUAR-Text	39473		X-Sec. Quarry, center, exist. line descr. -Text
	XSEC_E_DOCW-Cell	39474		X-Sec. Culvert odd, wingwall end point symbol, # text, descr., elev.-Cell
	XSEC_E_DOCW-Line	39475		X-Sec. Culvert odd, wingwall end line/cell-Line
	XSEC_E_DOCW-Text	39476		X-Sec. Culvert odd, wingwall end line descr. (Elev., type, size, etc.)-Text
	XSEC_E_TWBR-Cell	39477		X-Sec. Wall barrier-Cell
	XSEC_E_TWBR-Line	39478		K15a K31 X-Sec. Wall barrier-Line
	XSEC_E_TWBR-Text	39479		X-Sec. Wall barrier-Text
	XSEC_E_CRBR-Cell	39480		X-Sec. Curb road, exist. point symbol, # text, descr., elev.-Cell
	XSEC_E_CRBR-Line	39481		X-Sec. Curb road, exist. line-Line
	XSEC_E_CRBR-Text	39482		X-Sec. Curb road, exist. line descr. -Text
	XSEC_E_FNDN-Cell	39483		X-Sec. Foundation, exist. point symbol, # text, descr., elev.-Cell
	XSEC_E_FNDN-Line	39484		K19a X-Sec. Foundation, exist. line-Line
	XSEC_E_FNDN-Text	39485		X-Sec. Foundation, exist. line descr. -Text
	XSEC_E_RUIN-Cell	39486		X-Sec. Ruins, exist. point symbol, # text, descr., elev.-Cell
	XSEC_E_RUIN-Line	39487		K19b X-Sec. Ruins, exist. line-Line
	XSEC_E_RUIN-Text	39488		X-Sec. Ruins, exist. line descr. -Text
	XSEC_E_ELEV-Cell	39489		X-Sec. Elevation, exist. point symbol, # text, descr., elev.-Cell
	XSEC_E_ELEV-Line	39490		X-Sec. Elevation, exist. line-Line
	XSEC_E_ELEV-Text	39491		X-Sec. Elevation, exist. line descr. -Text
	XSEC_E_TANK-Cell	39492		K23 X-Sec. Tank, exist. point symbol, # text, descr., elev.-Cell
	XSEC_E_TANK-Line	39493		K18a X-Sec. Tank, exist. line-Line
	XSEC_E_TANK-Text	39494		X-Sec. Tank, exist. line descr. -Text
	XSEC_E_DTCH-Cell	39495		X-Sec. Ditch-Cell
	XSEC_E_DTCH-Line	39496		X-Sec. Ditch-Line

File Name	Level Name	Number		Description
	XSEC_E_DTCH-Text	39497		X-Sec. Ditch-Text
	XSEC_E_DTCH-Hidden-Cell	39498		X-Sec. Hidden ditch-Cell
	XSEC_E_DTCH-Hidden-Line	39499		X-Sec. Hidden ditch-Line
	XSEC_E_DTCH-Hidden-Text	39500		X-Sec. Hidden ditch-Text
	XSEC_E_TWFE-Cell	39501		X-Sec. Wall / fence-Cell
	XSEC_E_TWFE-Line	39502		K29 X-Sec. Wall / fence-Line
	XSEC_E_TWFE-Text	39503		X-Sec. Wall / fence-Text
	XSEC_E_GOLF-Cell	39504		X-Sec. Golf Course-Cell
	XSEC_E_GOLF-Line	39505		K39b X-Sec. Golf Course-Line
	XSEC_E_GOLF-Text	39506		X-Sec. Golf Course-Text
	XSEC_E_Basketball-Court-Cell	39507		X-Sec. Basketball Court-Cell
	XSEC_E_Iron-Pin-Placed-Cell	39508		X-Sec. Iron Pin Placed-Cell
	XSEC_E_RIVER-TIC-MARK-Cell	39509		X-Sec. River Tic Mark-Cell
	XSEC_E_WATER-SURFACE-Cell	39510		X-Sec. Water Surface-Cell
	XSEC_E_DEW-Hatch-Line	39511		X-Sec. Edge of water, exist. line-Line
	XSEC_E_BUILD-Cell	39512		X-Sec. Building-Cell
	XSEC_E_BUILD-Line	39513		X-Sec. Building-Line
	XSEC_E_BUILD-Text	39514		X-Sec. Building-Text
	XSEC_E_USIGNAL-Cell	39515		K11 X-Sec. Signal-Cell
	XSEC_E_USIGNAL-Line	39516		X-Sec. Signal-Line
	XSEC_E_USIGNAL-Text	39517		X-Sec. Signal-Text
	XSEC_E_RIDGE-Cell	39518		X-Sec. Ridge-Cell
	XSEC_E_RIDGE-Line	39519		X-Sec. Ridge-Line
	XSEC_E_RIDGE-Text	39520		X-Sec. Ridge-Text
	XSEC_E_DITCH-Taper-Cell	39521		K53 X-Sec. Ditch Taper-Cell
	XSEC_E_UTIL-Cell	39522		K78 X-Sec. Utility Line-Cell
	XSEC_E_UTIL-Line	39523		K74 X-Sec. Utility Line-Line
	XSEC_E_UTIL-Text	39524		X-Sec. Utility Line-Text
	XSEC_E_TRAIL-Cell	39525		X-Sec. Trail-Cell
	XSEC_E_TRAIL-Line	39526		X-Sec. Trail-Line
	XSEC_E_TRAIL-Text	39527		X-Sec. Trail-Text
	XSEC_E_TEL-Cell	39528		X-Sec. Emergency Lane-Cell
	XSEC_E_TEL-Line	39529		K152 X-Sec. Emergency Lane-Line

File Name	Level Name	Number		Description
	XSEC_E_TEL-Text	39530		X-Sec. Emergency Lane-Text
	XSEC_E_Basketball-Court-Line	39531		X-Sec. Basketball Court-Line
	XSEC_E_Basketball-Court-Text	39532		X-Sec. Basketball Court-Text
	XSEC_E_TETL-Cell	39533		X-Sec. Edge of travel lane, exist. point symbol, # text, descr., elev.-Cell
	XSEC_E_TETL-Line	39534		K7 X-Sec. Edge of travel lane, exist. line-Line
	XSEC_E_TETL-Text	39535		X-Sec. Edge of travel lane, exist. line descr. -Text
	XSEC_E_SBNCHMK-Pnt#-Cell	39536		X-Sec. Bench mark, point # text, descr., elev.-Cell
	XSEC_E_SBNCHMK-Pnt#-Line	39537		X-Sec. Bench mark, point # text, descr., elev.-Line
	XSEC_E_Ground-Cell	39538		X-Sec. Exist. Ground-Cell
	XSEC_E_Substratum1-Cell	39539		X-Sec. Exist. Substratum 1-Cell
	XSEC_E_Substratum1-Text	39540		X-Sec. Exist. Substratum 1-Text
	XSEC_E_Substratum2-Cell	39541		X-Sec. Exist. Substratum 2-Cell
	XSEC_E_Substratum2-Text	39542		X-Sec. Exist. Substratum 2-Text
	XSEC_E_Substratum3-Cell	39543		X-Sec. Exist. Substratum 3-Cell
	XSEC_E_Substratum3-Text	39544		X-Sec. Exist. Substratum 3-Text
	XSEC_E_Ground_Enhancement-Cell	39545		X-Sec. Exist. Ground Enhancement-Cell
	XSEC_E_Ground_Bogus-Cell	39546		X-Sec. Exist. Ground Bogus-Cell
	XSEC_E_Feature-Text-Cell	39547		X-Sec. Exist. Feature Text-Cell
	XSEC_E_Feature-Text-Line	39548		X-Sec. Exist. Feature Text-Line
	XSEC_E_Feature-Text-Text	39549		X-Sec. Exist. Feature Text-Text
	XSEC_E_MOBSC-Cell	39550		X-Sec. Exist. Mapping obscure area, exist. point symbol, # text, descr., elev.-Ce
	XSEC_E_MOBSC-Line	39551		K159 X-Sec. Exist. Mapping obscure area, existing-Line
	XSEC_E_MOBSC-Text	39552		X-Sec. Exist. Mapping obscure area, exist. line descr. (Elev., type, size, etc.)-Te
	XSEC_E_DOBSC-Cell	39553		X-Sec. Exist. Obscured area-Cell
	XSEC_E_DOBSC-Line	39554		X-Sec. Exist. Obscured area-Line
	XSEC_E_DOBSC-Text	39555		X-Sec. Exist. Obscured area-Text
	XSEC_E_TLIML-Cell	39556		X-Sec. Exist. Limit line, exist. point symbol, # text, descr., elev.-Cell
	XSEC_E_TLIML-Line	39557		X-Sec. Exsiting Limit line, exist. line-Line
	XSEC_E_TLIML-Text	39558		X-Sec. Exist. Limit line, exist. line descr. -Text
	XSEC_E_TRCR-Sgnl-Cell	39559		X-Sec. Exist. R/R, top of rail, exist. signal point symbol, # text, descr., elev.-Cell
	XSEC_E_TRCR-Sgnl-Line	39560		X-Sec. Exist. R/R, top of rail, exist. signal line-Line
	XSEC_E_TRCR-Sgnl-Text	39561		X-Sec. Exist. R/R, top of rail, exist. signal line descr. -Text
	XSEC_E_OVHD-Combo-Util-Text	39562		X-Sec. Exist. Overhead Comb. Utility [Text-label,size,type]-Text

File Name	Level Name	Number		Description
	XSEC_E_Combo-Util-Elec-Traf-Ctrl-Cell	39563		X-Sec. Exist. Comb. Utility line [Elec. and Traff Cont.]-Cell
	XSEC_E_OVHD-Combo-Util-Line-Elec-Traf-Ctrl-Line	39564		X-Sec. Exist. Overhead Comb. Utility line [Elec. and Traff Cont.]-Line
	XSEC_E_Combo-Util-Elec-Tele-Cell	39565		X-Sec. Exist. Comb. Utility [Elec. and Telephone]-Cell
	XSEC_E_OVHD-Combo-Util-Line-Elec-Tele-Line	39566		X-Sec. Exist. Overhead Comb. Utility line [Elec. and Telephone]-Line
	XSEC_E_Combo-Util-Elec-Tele-Traf-Ctrl-Cell	39567		X-Sec. Exist. Comb. Utility [Elec., Tele., and Traff Cont.]-Cell
	XSEC_E_OVHD-Combo-Util-Line-Elec-Tele-Traf-Ctrl	39568		X-Sec. Exist. Overhead Comb. Utility Line [Elec., Tele., and Traff Cont.]-Line
	XSEC_E_Combo-Util-Elec-Tele-TV-Cell	39569		X-Sec. Exist. Comb. Utility [Elec., Telephone and TV]-Cell
	XSEC_E_OVHD-Combo-Util-Line-Elec-Tele-TV-Line	39570		X-Sec. Exist. Overhead Comb. Utility Line [Elec., Telephone and TV]-Line
	XSEC_E_Combo-Util-Elec-Tele-TV-Traf-Ctrl-Cell	39571		X-Sec. Exist. Comb. Utility [Elec., Tele., TV, and Traff Cont.]-Cell
	XSEC_E_OVHD-Combo-Util-Line-Elec-Tele-TV-Traf-	39572		X-Sec. Exist. Overhead Comb. Utility Line [Elec., Tele., TV, and Traff Cont.]-Line
	XSEC_E_Combo-Util-Elec-TV-Cell	39573		X-Sec. Exist. Comb. Utility [Elec. and TV]-Cell
	XSEC_E_OVHD-Combo-Util-Line-Elec-TV-Line	39574		X-Sec. Exist. Overhead Comb. Utility [Elec. and TV]-Line
	XSEC_E_Combo-Util-Elec-TV-Traf-Ctrl-Cell	39575		X-Sec. Exist. Comb. Utility [Elec., TV, and Traff Cont.]-Cell
	XSEC_E_OVHD-Combo-Util-Line-Elec-TV-Traf-Ctrl-L	39576		X-Sec. Exist. Overhead Comb. Utility Line [Elec., TV, and Traff Cont.]-Line
	XSEC_E_Combo-Util-Tele-Traf-Ctrl-Cell	39577		X-Sec. Exist. Comb. Utility [Telephone and Traff Cont.]-Cell
	XSEC_E_OVHD-Combo-Util-Line-Tele-Traf-Ctrl-Line	39578		X-Sec. Exist. Overhead Comb. Utility Line [Telephone and Traff Cont.]-Line
	XSEC_E_Combo-Util-Tele-TV-Cell	39579		X-Sec. Exist. Comb. Utility [Telephone and TV]-Cell
	XSEC_E_OVHD-Combo-Util-Line-Tele-TV-Line	39580		X-Sec. Exist. Overhead Comb. Utility Line [Telephone and TV]-Line
	XSEC_E_Combo-Util-Tele-TV-Traf-Ctrl-Cell	39581		X-Sec. Exist. Comb. Utility [Tele., TV and Traff Cont.]-Cell
	XSEC_E_OVHD-Combo-Util-Line-Tele-TV-Traf-Ctrl-L	39582		X-Sec. Exist. Overhead Comb. Utility Line [Tele., TV and Traff Cont.]-Line
	XSEC_E_Combo-Util-TV-Traf-Ctrl-Cell	39583		X-Sec. Exist. Comb. Utility [TV and Traff Cont.]-Cell
	XSEC_E_OVHD-Combo-Util-Line-TV-Traf-Ctrl-Line	39584		X-Sec. Exist. Comb. Utility Line [TV and Traff Cont.]-Line
	XSEC_E_Elec-Cell	39585		X-Sec. Exist. Util. Electrical cell-Cell
	XSEC_E_OVHD-Elec-Line	39586		X-Sec. Exist. Util. Electrical (Overhead) line-Line
	XSEC_E_OVHD-Elec-Text	39587		X-Sec. Exist. Util. Electrical (Overhead) [Text-label,size,type]-Text
	XSEC_E_Guy-Cell	39588		X-Sec. Exist. Util. Overhead Guy Wire cell-Cell
	XSEC_E_OVHD-Guy-Line	39589		X-Sec. Exist. Util. Overhead Guy Wire line-Line
	XSEC_E_OVHD-Guy-Text	39590		X-Sec. Exist. Util. Overhead Guy Wire text-Text
	XSEC_E_Tele-Cell	39591		X-Sec. Exist. Util. Telephone cell-Cell
	XSEC_E_OVHD-Tele-Line	39592		X-Sec. Exist. Util. Telephone (Overhead) line-Line
	XSEC_E_OVHD-Tele-Text	39593		X-Sec. Exist. Util. Telephone (Overhead) [Text-label,size,type]-Text
	XSEC_E_TV-Cell	39594		X-Sec. Exist. Util. TV cell-Cell
	XSEC_E_OVHD-TV-Line	39595		X-Sec. Exist. Util. TV (Overhead) line-Line

File Name	Level Name	Number		Description
	XSEC_E_OVHD-TV-Text	39596		X-Sec. Exist. Util. TV (Overhead) [Text-label,size,type]-Text
	XSEC_E_Traf-Ctrl-Cell	39597		X-Sec. Exist. Util. Traff Cont. cell-Cell
	XSEC_E_OVHD-Traf-Ctrl-Line	39598		X-Sec. Exist. Util. Traff Cont. (Overhead) line-Line
	XSEC_E_OVHD-Traf-Ctrl-Text	39599		X-Sec. Exist. Util. Traff Cont. (Overhead) [Text-label,size,type]-Text
	XSEC_E_OVHD-Combo-Util-Line-Elec-Traf-Text	39600		X-Sec. Exist. Comb. Utility (Overhead) line [Elec. and Traff Cont.]-Text
	XSEC_E_OVHD-Combo-Util-Line-Elec-Tele-Text	39601		X-Sec. Exist. Comb. Utility (Overhead) line [Elec. and Telephone]-Text
	XSEC_E_OVHD-Combo-Util-Line-Elec-Tele-Traf-Ctrl	39602		X-Sec. Exist. Comb. Utility (Overhead) line [Elec.,Tele., and Traff Cont.]-Text
	XSEC_E_OVHD-Combo-Util-Line-Elec-Tele-TV-Text	39603		X-Sec. Exist. Comb. Utility (Overhead) line [Elec., Telephone and TV]-Text
	XSEC_E_OVHD-Combo-Util-Line-Elec-Tele-TV-Traf-	39604		X-Sec. Exist. Comb. Utility (Overhead) line [Elec.,Tele.,TV, and Traff.Ctrl]-Text
	XSEC_E_OVHD-Combo-Util-Line-Elec-TV-Text	39605		X-Sec. Exist. Comb. Utility (Overhead) line [Elec. and TV]-Text
	XSEC_E_OVHD-Combo-Util-Line-Elec-TV-Traf-Ctrl-T	39606		X-Sec. Exist. Comb. Utility (Overhead) line [Elec.,TV, and Traff Cont.]-Text
	XSEC_E_OVHD-Combo-Util-Line-Tele-Traf-Ctrl-Text	39607		X-Sec. Exist. Comb. Utility (Overhead) line [Telephone and Traff Cont.]-Text
	XSEC_E_OVHD-Combo-Util-Line-Tele-TV-Text	39608		X-Sec. Exist. Comb. Utility (Overhead) line [Telephone and TV]-Text
	XSEC_E_OVHD-Combo-Util-Line-Tele-TV-Traf-Ctrl-T	39609		X-Sec. Exist. Comb. Utility (Overhead) line [Tele.,TV, and Traff.Ctrl]-Text
	XSEC_E_OVHD-Combo-Util-Line-TV-Traf-Ctrl-Text	39610		X-Sec. Exist. Comb. Utility (Overhead) line [TV, and Traff Cont.]-Text
	XSEC_E_TRIVER-Cell	39614		X-Sec. River edge interior bound., exist. point symbol, # text, descr., elev.-Cell
	XSEC_E_TRIVER-Line	39615		K44 X-Sec. River edge interior bound., exist. line-Line
	XSEC_E_TRIVER-Text	39616		X-Sec. River edge interior bound., exist. line descr. -Text
	XSEC_E_TLAKE-Cell	39617		X-Sec. Lake interior bound., exist. point symbol, # text, descr., elev.-Cell
	XSEC_E_TLAKE-Line	39618		K45 X-Sec. Lake interior bound., exist. line-Line
	XSEC_E_TLAKE-Text	39619		X-Sec. Lake interior bound., exist. line descr. -Text
	XSEC_E_TCOR-Cell	39620		X-Sec. Crown of road, exist. point symbol, # text, descr., elev.-Cell
	XSEC_E_TCOR-Line	39621		K156 X-Sec. Crown of road, exist. line-Line
	XSEC_E_TCOR-Text	39622		X-Sec. Crown of road, exist. line descr. -Text
	XSEC_E_DHDS-Cell	39638		X-Sec. Hidden drain line, exist. point symbol, # text, descr., elev.-Cell
	XSEC_E_DHDS-Line	39639		K68b X-Sec. Hidden drain line, exist. line-Line
	XSEC_E_DHDS-Text	39640		X-Sec. Hidden drain line, exist. line descr. -Text
	XSEC_E_DHWT-Cell	39770		X-Sec. Head wall, top, exist. point symbol, # text, descr., elev.-Cell
	XSEC_E_DHWT-Line	39771		X-Sec. Head wall, top, exist. cell-Line
	XSEC_E_DHWT-Text	39772		X-Sec. Head wall, top, exist. line descr. (Elev., type, size, etc.)-Text
	XSEC_E_DHWB-Cell	39773		X-Sec. Head wall, bottom, exist. point symbol, # text, descr., elev.-Cell
	XSEC_E_DHWB-Line	39774		X-Sec. Head wall, bottom, exist. cell-Line
	XSEC_E_DHWB-Text	39775		X-Sec. Head wall, bottom, exist. line descr. (Elev., type, size, etc.)-Text

File Name	Level Name	Number		Description
	XSEC_E_TBBB-Cell	39776		X-Sec. Bridge, beam bottom, exist. point symbol, # text, descr., elev.-Cell
	XSEC_E_TBBB-Line	39777		X-Sec. Bridge, beam bottom, exist. line-Line
	XSEC_E_TBBB-Text	39778		X-Sec. Bridge, beam bottom, exist. line descr. -Text
Proposed	XSEC_P_Drainage-Cell	40000		X-Sec. Proposed Drainage-Cell
	XSEC_P_Drainage-Line	40001		X-Sec. Proposed Drainage-Line
	XSEC_P_Drainage-Text	40002		X-Sec. Proposed Drainage-Text
	XSEC_P_Finish-Line	40003		X-Sec. Proposed Finish Grade-Line
	XSEC_P_Grid-Elev-Text	40005		X-Sec. Elevation Grid-Text
	XSEC_P_Grid-Offset-Text	40006		X-Sec. Offset Grid-Text
	XSEC_P_Label-Text	40007		X-Sec. Proposed Ground Text (Elev., offset, slope)-Text
	XSEC_P_Scale-Text	40008		X-Sec. Vertical and Horizontal Scale-Text
	XSEC_P_Stage1-Line	40009		X-Sec. Proposed Staging1-Line
	XSEC_P_Stage2-Line	40010		X-Sec. Proposed Staging2-Line
	XSEC_P_Stage3-Line	40011		X-Sec. Proposed Staging3-Line
	XSEC_P_Stage4-Line	40012		X-Sec. Proposed Staging4-Line
	XSEC_P_Stage5-Line	40013		X-Sec. Proposed Staging5-Line
	XSEC_P_Station-Text	40014		X-Sec. Station-Text
	XSEC_P_Subgrade-Line	40015		X-Sec. Proposed Subgrade-Line
	XSEC_P_Xslope-Text	40016		X-Sec. Proposed Ground XSlope-Text
	XSEC_P_Component-Blue-Line	40018		X-Sec. Proposed Component Blue Line-Line
	XSEC_P_Component-Cyan-Line	40019		X-Sec. Proposed Component Cyan Line-Line
	XSEC_P_Component-Green-Line	40020		X-Sec. Proposed Component Green Line-Line
	XSEC_P_Component-Orange-Line	40021		X-Sec. Proposed Component Orange Line-Line
	XSEC_P_Component-Purple-Line	40022		X-Sec. Proposed Component Purple Line-Line
	XSEC_P_Component-Red-Line	40023		X-Sec. Proposed Component Red Line-Line
	XSEC_P_Component-White-Line	40024		X-Sec. Proposed Component White Line-Line
	XSEC_P_Component-Yellow-Line	40025		X-Sec. Proposed Component Yellow Line-Line
	XSEC_P_Label-Point	40026		X-Sec. Proposed Point Lable-Line
	XSEC_P_Ditch-and-Channel-Cell	40027		X-Sec. ditch and channel lines with flow arrows-Cell
	XSEC_P_Ditch-and-Channel-Line	40028		X-Sec. ditch and channel lines with flow arrows-Line
	XSEC_P_Ditch-and-Channel-Text	40029		X-Sec. ditch and channel lines with flow arrows-Text
	XSEC_P_Cut-Line-Cell	40036		X-Sec. construction limits cut line-Cell

File Name	Level Name	Number		Description
	XSEC_P_Cut-Line-Line	40037		X-Sec. construction limits cut line-Line
	XSEC_P_Cut-Line-Text	40038		X-Sec. construction limits cut line-Text
	XSEC_P_Fill-Line-Cell	40039		X-Sec. construction limits fill line-Cell
	XSEC_P_Fill-Line-Line	40040		X-Sec. construction limits fill line-Line
	XSEC_P_Fill-Line-Text	40041		X-Sec. construction limits fill line-Text
	XSEC_P_Misc-Const-Feat-Cell	40042		X-Sec. misc const feature-Cell
	XSEC_P_Misc-Const-Feat-Line	40043		X-Sec. misc const feature-Line
	XSEC_P_Misc-Const-Feat-Text	40044		X-Sec. misc const feature-Text
	XSEC_P_Component-Blue-Cell	40045		X-Sec. Proposed Component Blue Line-Cell
	XSEC_P_Component-Blue-Text	40046		X-Sec. Proposed Component Blue Line-Text
	XSEC_P_Component-Cyan-Cell	40047		X-Sec. Proposed Component Cyan Line-Cell
	XSEC_P_Component-Cyan-Text	40048		X-Sec. Proposed Component Cyan Line-Text
	XSEC_P_Component-Green-Cell	40049		X-Sec. Proposed Component Green Line-Cell
	XSEC_P_Component-Green-Text	40050		X-Sec. Proposed Component Green Line-Text
	XSEC_P_Component-Orange-Cell	40051		X-Sec. Proposed Component Orange Line-Cell
	XSEC_P_Component-Orange-Text	40052		X-Sec. Proposed Component Orange Line-Text
	XSEC_P_Component-Purple-Cell	40053		X-Sec. Proposed Component Purple Line-Cell
	XSEC_P_Component-Purple-Text	40054		X-Sec. Proposed Component Purple Line-Text
	XSEC_P_Component-Red-Cell	40055		X-Sec. Proposed Component Red Line-Cell
	XSEC_P_Component-Red-Text	40056		X-Sec. Proposed Component Red Line-Text
	XSEC_P_Component-White-Cell	40057		X-Sec. Proposed Component White Line-Cell
	XSEC_P_Component-White-Text	40058		X-Sec. Proposed Component White Line-Text
	XSEC_P_Component-Yellow-Cell	40059		X-Sec. Proposed Component Yellow Line-Cell
	XSEC_P_Component-Yellow-Text	40060		X-Sec. Proposed Component Yellow Line-Text
	XSEC_P_Finish-Cell	40061		X-Sec. Proposed Finish Grade-Cell
	XSEC_P_Finish-Text	40062		X-Sec. Proposed Finish Grade-Text
	XSEC_P_Label-Cell	40063		X-Sec. Proposed Ground Text (Elev., offset, slope)-Cell
	XSEC_P_Label-Line	40064		X-Sec. Proposed Ground Text (Elev., offset, slope)-Line
	XSEC_P_Scale-Cell	40065		X-Sec. Vertical and Horizontal Scale-Cell
	XSEC_P_Scale-Line	40066		X-Sec. Vertical and Horizontal Scale-Line
	XSEC_P_Stage1-Cell	40067		X-Sec. Proposed Staging1-Cell
	XSEC_P_Stage1-Text	40068		X-Sec. Proposed Staging1-Text
	XSEC_P_Stage2-Cell	40069		X-Sec. Proposed Staging2-Cell

File Name	Level Name	Number		Description
	XSEC_P_Stage2-Text	40070		X-Sec. Proposed Staging2-Text
	XSEC_P_Stage3-Cell	40071		X-Sec. Proposed Staging3-Cell
	XSEC_P_Stage3-Text	40072		X-Sec. Proposed Staging3-Text
	XSEC_P_Stage4-Cell	40073		X-Sec. Proposed Staging4-Cell
	XSEC_P_Stage4-Text	40074		X-Sec. Proposed Staging4-Text
	XSEC_P_Stage5-Cell	40075		X-Sec. Proposed Staging5-Cell
	XSEC_P_Stage5-Text	40076		X-Sec. Proposed Staging5-Text
	XSEC_P_Station-Cell	40077		X-Sec. Station-Cell
	XSEC_P_Station-Line	40078		X-Sec. Station-Line
	XSEC_P_Subgrade-Cell	40079		X-Sec. Proposed Subgrade-Cell
	XSEC_P_Subgrade-Text	40080		X-Sec. Proposed Subgrade-Text
	XSEC_P_Xslope-Cell	40081		X-Sec. Proposed Ground XSlope-Cell
	XSEC_P_Xslope-Line	40082		X-Sec. Proposed Ground XSlope-Line
	XSEC_P_Median-Side-Barrier-Cell	40155		X-Sec. Proposed median or side barrier - cell-Cell
	XSEC_P_Median-Side-Barrier-Line	40156		X-Sec. Proposed median or side barrier - lines-Line
	XSEC_P_Median-Side-Barrier-Text	40157		X-Sec. Proposed median or side barrier - descr. -Text
	XSEC_P_Sound-Barrier-Wall-Cell	40158		X-Sec. Proposed sound barrier wall - cell-Cell
	XSEC_P_Sound-Barrier-Wall-Line	40159		X-Sec. Proposed sound barrier wall - lines-Line
	XSEC_P_Sound-Barrier-Wall-Text	40160		X-Sec. Proposed sound barrier wall - descr. -Text
	XSEC_P_Retain-Wall-Cell	40161		X-Sec. Proposed retaining wall - cell-Cell
	XSEC_P_Retain-Wall-Line	40162		X-Sec. Proposed retaining wall - lines-Line
	XSEC_P_Retain-Wall-Text	40163		X-Sec. Proposed retaining wall - descr. -Text
	XSEC_P_Endarea-Fill-Line	40164		X-Sec. Proposed Endarea fill shapes-Line
	XSEC_P_Endarea-Cut-Line	40165		X-Sec. Proposed Endarea cut shapes-Line
	XSEC_P_Overlay-Cell	40166		X-Sec. Proposed pavement overlay-Cell
	XSEC_P_Overlay-Line	40167		X-Sec. Proposed pavement overlay-Line
	XSEC_P_Overlay-Text	40168		X-Sec. Proposed pavement overlay-Text
	XSEC_P_Milling-Cell	40169		X-Sec. Proposed pavement milling-Cell
	XSEC_P_Milling-Line	40170		X-Sec. Proposed pavement milling-Line
	XSEC_P_Milling-Text	40171		X-Sec. Proposed pavement milling-Text
	XSEC_P_WALL-PROF-Top-of-Wall-Cell	40172		X-Sec. Proposed wall profile - top of wall-Cell
	XSEC_P_WALL-PROF-Top-of-Wall-Line	40173		X-Sec. Proposed wall profile - top of wall-Line
	XSEC_P_WALL-PROF-Top-of-Wall-Text	40174		X-Sec. Proposed wall profile - top of wall-Text

File Name	Level Name	Number		Description
	XSEC_P_WALL-PROF-Bottom-of-Wall-Cell	40175		X-Sec. Proposed wall profile - bottom of wall-Cell
	XSEC_P_WALL-PROF-Bottom-of-Wall-Line	40176		X-Sec. Proposed wall profile - bottom of wall-Line
	XSEC_P_WALL-PROF-Bottom-of-Wall-Text	40177		X-Sec. Proposed wall profile - bottom of wall-Text
	XSEC_P_WALL-PROF-Top-of-Footing-Cell	40178		X-Sec. Proposed wall profile - top of footing-Cell
	XSEC_P_WALL-PROF-Top-of-Footing-Line	40179		X-Sec. Proposed wall profile - top of footing-Line
	XSEC_P_WALL-PROF-Top-of-Footing-Text	40180		X-Sec. Proposed wall profile - top of footing-Text
	XSEC_P_WALL-PROF-Finish-Grd-BoW-Cell	40181		X-Sec. Proposed wall profile - fin. ground line back face of wall-Cell
	XSEC_P_WALL-PROF-Finish-Grd-BoW-Line	40182		X-Sec. Proposed wall profile - fin. ground line back face of wall-Line
	XSEC_P_WALL-PROF-Finish-Grd-BoW-Text	40183		X-Sec. Proposed wall profile - fin. ground line back face of wall-Text
	XSEC_P_WALL-PROF-Finish-Grd-FoW-Cell	40184		X-Sec. Proposed wall profile - fin. ground line front face of wall-Cell
	XSEC_P_WALL-PROF-Finish-Grd-FoW-Line	40185		X-Sec. Proposed wall profile - fin. ground line front face of wall-Line
	XSEC_P_WALL-PROF-Finish-Grd-FoW-Text	40186		X-Sec. Proposed wall profile - fin. ground line front face of wall-Text
	XSEC_P_WALL-PROF-Existing-Grd-Cell	40187		X-Sec. Proposed wall profile - exist. ground line or backfill slope tie-in-Cell
	XSEC_P_WALL-PROF-Existing-Grd-Line	40188		X-Sec. Proposed wall profile - exist. ground line or backfill slope tie-in-Line
	XSEC_P_WALL-PROF-Existing-Grd-Text	40189		X-Sec. Proposed wall profile - exist. ground line or backfill slope tie-in-Text

File Name	Level Name	Number		Description
2-5 (20) Staging Details	SHT_B_20-Staging-Details	28020		Staging Details (sheet specific)
	SHT_B_Legend-Logo-Scale	28056		Sheet border legend, logo, scale bars, location sketch-Cell
	SHT_B_Match-Lines-Line	28061		Sheet border match line lines-Line
	SHT_B_Match-Lines-Text	28062		Sheet border match line text-Text
	SHT_B_Misc-P	28067		Sheet border miscellaneous items, notes, etc. (plotted)
	SHT_B_North-Arrow	28068		Sheet border north arrow-Cell
	SHT_B_Plot-Sub-Text	28069		Sheet border plot substitution text-Text
	SHT_B_Plotting-Info-Tags	28070		Sheet border plotting information tags-Text
	SHT_B_Sheet-Outline-Line	28072		Sheet border sheet outline lines-Line
	SHT_B_Sheet-Outline-Text	28073		Sheet border sheet outline text-Text
	SHT_B_Title-Block	28075		Sheet border Title block-Cell
	SHT_B_Plot-Border-Inner-Line	28085		Plot border inner line-Line
	SHT_B_Plot-Border-Outer-Line	28086		Plot border outer line-Line
	STE_P_DETOUR-Misc-Text	31007		Miscellaneous detail information-Text
	STE_P_STGD-Misc	31033		Staged const. details - miscellaneous
STE1	STE_P_DETOUR-Misc-Text	31007		Miscellaneous detail information-Text
	STE_P_STGD-Misc	31033		Staged const. details - miscellaneous

File Name	Level Name	Number	Description
2-5 (21) Drainage Area Map	SHT_B_21-Drainage-Area-Map	28021	Drainage Area Map (sheet specific)
	SHT_B_Legend-Logo-Scale	28056	Sheet border legend, logo, scale bars, location sketch-Cell
	SHT_B_Match-Lines-Line	28061	Sheet border match line lines-Line
	SHT_B_Match-Lines-Text	28062	Sheet border match line text-Text
	SHT_B_Misc-P	28067	Sheet border miscellaneous items, notes, etc. (plotted)
	SHT_B_North-Arrow	28068	Sheet border north arrow-Cell
	SHT_B_Plot-Sub-Text	28069	Sheet border plot substitution text-Text
	SHT_B_Plotting-Info-Tags	28070	Sheet border plotting information tags-Text
	SHT_B_Sheet-Outline-Line	28072	Sheet border sheet outline lines-Line
	SHT_B_Sheet-Outline-Text	28073	Sheet border sheet outline text-Text
	SHT_B_Stage-Text	28074	Sheet border staging X-section title text-Text
	SHT_B_Title-Block	28075	Sheet border Title block-Cell
	SHT_B_Plot-Border-Inner-Line	28085	Plot border inner line-Line
	SHT_B_Plot-Border-Outer-Line	28086	Plot border outer line-Line
MAIN	MAIN_P_Appr-Slab-Line	17000	Approach slab - lines-Line
	MAIN_P_Appr-Slab-Text	17001	Approach slab - descr. -Text
	MAIN_P_Bridge-Line	17002	Proposed bridge - lines-Line
	MAIN_P_Bridge-Text	17003	Proposed bridge - descr. -Text
	MAIN_P_CONSTCL-Brng-Text	17004	Construction CL - bearings-Text
	MAIN_P_CONSTCL-Cell	17005	Construction CL - point symbols-Cell
	MAIN_P_CONSTCL-Curve-Data-Text	17006	Construction CL - curve label & data table-Text
	MAIN_P_CONSTCL-Line	17007	Construction CL - lines-Line
	MAIN_P_CONSTCL-PC-PT-Sta-Ldr-Text	17008	Construction CL PC/PT station labels w/flags-Text
	MAIN_P_CONSTCL-Tic-Sta-Text	17009	Construction CL tic marks and sta labels-Text
	MAIN_P_CROWN-Cell	17010	Crown point - cell-Cell
	MAIN_P_CROWN-Line	17011	Crown point - lines-Line
	MAIN_P_CROWN-Text	17012	Crown point - text-Text
	MAIN_P_Curb-Gutter-Line	17013	Proposed curb & gutter - lines - gutter line & back of curb-Line
	MAIN_P_Curb-Gutter-Text	17014	Proposed curb & gutter - descr. -Text
	MAIN_P_Details-Begin-End-Const-Limit-Const-L	17015	Begin / End construction and limit of construction labels-Text
	MAIN_P_Details-End-Proj-CL-Intersect-Label-Te	17016	Begin / End project & centerline intersection labels-Text
	MAIN_P_Details-Rdwy-Dim-Text	17017	Roadway dimensions-Text

File Name	Level Name	Number		Description
	MAIN_P_Details-RouteName-CL-Text	17018		Route # / road names and centerline label (CL Cell)-Text
	MAIN_P_Details-Super-Elev-Trans-Label-Text	17019		Superelevation transition labels-Text
	MAIN_P_Driveway-Line	17020		Driveway - lines-Line
	MAIN_P_Driveway-Text	17021		Driveway - descr. -Text
	MAIN_P_EOP-Cell	17022		Proposed roadway edge of paving-Cell
	MAIN_P_EOP-Line	17023		Proposed roadway edge of paving - lines-Line
	MAIN_P_EOP-Text	17024		Proposed roadway edge of paving - descr. -Text
	MAIN_P_EPSHLDR-Line	17025		Proposed edge of paved shoulder - lines-Line
	MAIN_P_EPSHLDR-Text	17026		Proposed edge of paved shoulder - descr. -Text
	MAIN_P_Fence-Line	17027		Proposed fence - lines-Line
	MAIN_P_Fence-Text	17028		Proposed fence - descr. -Text
	MAIN_P_Guardrail-Line	17029		Proposed guardrail - lines and anchor-Line
	MAIN_P_Guardrail-Text	17030		Proposed guardrail - descr. -Text
	MAIN_P_Median-Side-Barrier-Line	17032		Proposed median or side barrier - lines-Line
	MAIN_P_Median-Side-Barrier-Text	17033		Proposed median or side barrier - descr. -Text
	MAIN_P_Misc-Const-Feat-Line	17034		Proposed misc. construction feature - lines-Line
	MAIN_P_Misc-Const-Feat-Text	17035		Proposed misc. construction feature - descr. -Text
	MAIN_P_Misc-Detail-Info	17036		Miscellaneous detail information-Line
	MAIN_P_Retain-Wall-Line	17037		Proposed retaining wall - lines-Line
	MAIN_P_Retain-Wall-Text	17038		Proposed retaining wall - descr. -Text
	MAIN_P_SIDECL-Brng-Text	17041		Side or Cross road centerline - bearings-Text
	MAIN_P_SIDECL-Cell	17042		Side or Cross road centerline - point symbols-Cell
	MAIN_P_SIDECL-Curve-Data-Text	17043		Side or Cross road centerline - curve label & data table-Text
	MAIN_P_SIDECL-Line	17044		Side or Cross road centerline - lines-Line
	MAIN_P_SIDECL-PC-PT-Sta-Ldr-Text	17045		Side or Cross road centerline - PC/PT stattion labels w/flags-Text
	MAIN_P_SIDECL-Tic-Sta-Text	17046		Side or Cross road centerline - tic marks and sta labels-Text
	MAIN_P_Sidewalk-Line	17047		Sidewalk - lines-Line
	MAIN_P_Sidewalk-Text	17048		Sidewalk - descr. -Text
	MAIN_P_Sound-Barrier-Wall-Line	17049		Proposed sound barrier wall - lines-Line
	MAIN_P_Sound-Barrier-Wall-Text	17050		Proposed sound barrier wall - descr. -Text
	MAIN_P_CONSTCL-Tic-Sta-Line	17060		Construction CL tic marks and sta labels-Line
	MAIN_P_CONSTCL-PC-PT-Sta-Ldr-Line	17062		Construction CL PC/PT station labels w/flags-Line
	MAIN_P_VA-Cardinal-Points-Sta-Ldr-Cell	17080		VA Cardinal Points Station Leader - text-Cell

File Name	Level Name	Number		Description
	MAIN_P_VA-Cardinal-Points-Sta-Ldr-Line	17081		VA Cardinal Points Station Leader - text-Line
	MAIN_P_Transverse-Feature-Cell	17085		Main Proposed Transverse Feature-Cell
	MAIN_P_Transverse-Feature-Line	17086		Main Proposed Transverse Feature-Line
	MAIN_P_Transverse-Feature-Text	17087		Main Proposed Transverse Feature-Text
	MAIN_P_CONSTCL-Curve-Data-Cell	17088		Main Proposed Construction CL - curve label & data table-Cell
	MAIN_P_CONSTCL-Curve-Data-Line	17089		Main Proposed Construction CL - curve label & data table-Line
	MAIN_P_Bridge-Cell	17090		Main Proposed bridge cell-Cell
	MAIN_P_Curb-Gutter-Cell	17091		Main Proposed curb & gutter cell-Cell
	MAIN_P_Driveway-Cell	17092		Main Driveway - lines-Line
	MAIN_P_Fence-Cell	17093		Main Proposed fence - cell-Cell
	MAIN_P_Guardrail-Cell	17094		Proposed guardrail - cell-Cell
	MAIN_P_Misc-Const-Feat-Cell	17095		Proposed misc. construction feature - cell-Cell
	MAIN_P_SHLDR-Cell	17096		Main Shoulder-Cell
	MAIN_P_SHLDR-Text	17097		Main Shoulder-Text
	MAIN_P_Sidewalk-Cell	17098		Sidewalk - line-Cell
	MAIN_P_Details-Rdwy-Dim-Cell	17100		Roadway dimensions-Cell
	MAIN_P_Details-Rdwy-Dim-Line	17101		Roadway dimensions-Line
	MAIN_P_Median-Side-Barrier-Cell	17102		Proposed median or side barrier - cell-Cell
	MAIN_P_Sound-Barrier-Wall-Cell	17103		Proposed sound barrier wall - cell-Cell
	MAIN_P_Retain-Wall-Cell	17104		Proposed retaining wall - cell-Cell
	MAIN_P_Appr-Slab-Cell	17105		Approach slab - cell-Cell
	MAIN_P_Overlay-Cell	17106		Main Proposed pavement overlay-Cell
	MAIN_P_Overlay-Line	17107		Main Proposed pavement overlay-Line
	MAIN_P_Overlay-Text	17108		Main Proposed pavement overlay-Text
	MAIN_P_Milling-Cell	17109		Main Proposed pavement milling-Cell
	MAIN_P_Milling-Line	17110		Main Proposed pavement milling-Line
	MAIN_P_Milling-Text	17111		Main Proposed pavement milling-Text
	MAIN_P_SIDECL-Tic-Sta-Line	17131		Side or Cross road centerline tic marks and sta labels-Line
	MAIN_P_SIDECL-PC-PT-Sta-Ldr-Line	17133		Side or Cross road centerline PC/PT station labels w/flags-Line
	MAIN_P_SIDECL-Curve-Data-Cell	17134		Side or Cross road centerline - curve label & data table-Cell
	MAIN_P_SIDECL-Curve-Data-Line	17135		Side or Cross road centerline - curve label & data table-Line
	MAIN_P_Details-Begin-End-Const-Limit-Const-L	17139		Begin / End construction and limit of construction labels-Cell
	MAIN_P_Details-Begin-End-Const-Limit-Const-L	17140		Begin / End construction and limit of construction labels-Line

File Name	Level Name	Number		Description
	MAIN_P_Details-RouteName-CL-Cell	17141		Route # / road names and centerline label (CL Cell)-Cell
	MAIN_P_Details-RouteName-CL-Line	17142		Route # / road names and centerline label (CL Cell)-Line
	MAIN_P_Details-Super-Elev-Trans-Label-Cell	17143		Superelevation transition labels-Cell
	MAIN_P_Details-Super-Elev-Trans-Label-Line	17144		Superelevation transition labels-Line
	MAIN_P_Misc-Detail-Info-Cell	17146		Miscellaneous detail information-Cell
	MAIN_P_Misc-Detail-Info-Text	17147		Miscellaneous detail information-Text
DRNG	DRNG_P_BASIN-Boundary-Major-Line	6000		Drainage area boundary (major) - line-Line
	DRNG_P_BASIN-Boundary-Major-Pattern	6001		Drainage area boundary (major) - pattern-Line
	DRNG_P_BASIN-Boundary-Major-Pnt	6002		Drainage area boundary (major) - points-Cell
	DRNG_P_BASIN-Boundary-Major-Text	6003		Drainage area boundary (major) - descr. -Text
	DRNG_P_Bridge-Culv-Line	6004		Bridge culvert lines-Line
	DRNG_P_Bridge-Culv-Text	6005		Bridge culvert flow arrows and descr.-Text
	DRNG_P_Cross-Drain-and-Culv-Line	6006		Cross drain and culvert Lines-Line
	DRNG_P_Cross-Drain-and-Culv-Text	6007		Cross drain and culvert flow arrows and descr.-Text
	DRNG_P_Detention-Pond-Line	6008		Detention pond lines-Line
	DRNG_P_Detention-Pond-Pnt-Symbol	6009		Detention pond point symbol-Cell
	DRNG_P_Detention-Pond-Pnt-Text	6010		Detention pond point # text-Text
	DRNG_P_Detention-Pond-Text	6011		Detention pond descr. -Text
	DRNG_P_Ditch-and-Channel-Line	6012		Ditch and channel lines with flow arrows-Line
	DRNG_P_Ditch-and-Channel-Text	6013		Ditch and channel text-Text
	DRNG_P_Ditch-Text	6014		Ditch node numbers-Text
	DRNG_P_Misc-Text	6015		Miscellaneous text-Text
	DRNG_P_Perm-Ditch-Protect-Line	6016		Ditch protection - concr. paving-Line
	DRNG_P_Perm-Ditch-Protect-Text	6017		Permanent ditch protection descr. -Text
	DRNG_P_Perm-Riprap-Pattern	6018		Permanent riprap (pattern)-Line
	DRNG_P_SBASIN-Boundary-Sub-Sys-Line	6019		Drainage area boundary (sub-system) - line-Line
	DRNG_P_SBASIN-Boundary-Sub-Sys-Pnt	6020		Drainage area boundary (sub-system) - points-Cell
	DRNG_P_SBASIN-Boundary-Sub-Sys-Text	6021		Drainage area boundary (sub-system) - descr. -Text
	DRNG_P_Sediment-Basin-Line	6022		Sediment basin lines-Line
	DRNG_P_Sediment-Basin-Pnt-Symbol	6023		Sediment basins point symbol-Cell
	DRNG_P_Sediment-Basin-Pnt-Text	6024		Sediment basins point # text-Text
	DRNG_P_Sediment-Basin-Text	6025		Sediment basin descr. -Text

File Name	Level Name	Number		Description
	DRNG_P_Storm-Drain-Pipe-Line	6026		Storm drain pipes (line)-Line
	DRNG_P_Storm-Drain-Pipe-Text	6027		Storm drain pipe flow arrows and descr.-Text
	DRNG_P_Storm-Drain-Struct	6028		Storm drain struct. (catch basin, junct. boxes,drop inlets, flared end sect. etc…)
	DRNG_P_Storm-Drain-Struct-Text	6029		Storm drain structures number label-Text
	DRNG_P_Struct-Text	6030		Structure node numbers and descr. -Text
	DRNG_P_Misc	6031		Miscellaneous Designer notes (This level does not plot!)
	DRNG_P_Ditch-and-Channel-Cell	6032		Ditch and channel lines with flow arrows-Cell
	DRNG_P_BASIN-Boundary-Major-Cell	6033		Drainage area boundary (major) - line-Cell
	DRNG_P_Bridge-Culv-Cell	6034		Bridge culvert lines-Cell
	DRNG_P_Cross-Drain-and-Culv-Cell	6035		Cross drain and culvert Lines-Cell
	DRNG_P_Detention-Pond-Cell	6036		Detention pond lines-Cell
	DRNG_P_Ditch-Cell	6037		Ditch node numbers-Cell
	DRNG_P_Ditch-Line	6038		Ditch node numbers-Line
	DRNG_P_Perm-Ditch-Protect-Cell	6039		Ditch protection - concr. paving-Cell
	DRNG_P_Sediment-Basin-Cell	6040		Sediment basin lines-Cell
	DRNG_P_Storm-Drain-Pipe-Cell	6041		Storm drain pipes (line)-Cell
	DRNG_P_Storm-Drain-Struct-Line	6042		Storm drain struct. (catch basin, junct. boxes,drop inlets, flared end sect. etc…)
	DRNG_P_Struct-Cell	6043		Structure node numbers and descr. -Cell
	DRNG_P_Struct-Line	6044		Structure node numbers and descr. -Line
	DRNG_P_Struct-Line	6044		Structure node numbers and descr. -Line
ENVE	ENVE_E_Arch-Line	8000		Archaeological Resource, lines-Line
	ENVE_E_Arch-Pattern	8001		Archaeological Resource, patterning-Line
	ENVE_E_Arch-Shape	8002		Archaeological Resource, shapes for patterning-Line
	ENVE_E_Arch-Text	8003		Archaeological Resource, description & labels-Text
	ENVE_E_Cult-Rsc-Delin-Line	8004		Cultural Resource, lines & cells (delineations)-Line
	ENVE_E_Cult-Rsc-Pattern	8005		Cultural Resource, patterning-Line
	ENVE_E_Cult-Rsc-Shape	8006		Cultural Resource, shapes for patterning-Line
	ENVE_E_Cult-Rsc-Text	8007		Cultural Resource, description & labels-Text
	ENVE_E_Endgd-Spec-Line	8008		Endangered Species, lines & cells (delineations)-Line
	ENVE_E_Endgd-Spec-Pattern	8009		Endangered Species, patterning-Line
	ENVE_E_Endgd-Spec-Shape	8010		Endangered Species, shapes for patterning-Line
	ENVE_E_Endgd-Spec-Text	8011		Endangered Species, description & labels-Text

File Name	Level Name	Number		Description
	ENVE_E_Env-Justice-Line	8012		Environmental Justice, lines-Line
	ENVE_E_Env-Justice-Pattern	8013		Environmental Justice, patterning-Line
	ENVE_E_Env-Justice-Shape	8014		Environmental Justice, shapes for patterning-Line
	ENVE_E_Env-Justice-Text	8015		Environmental Justice, description & labels-Text
	ENVE_E_ESA-Line	8016		ESA, lines-Line
	ENVE_E_ESA-Pattern	8017		ESA, patterning-Line
	ENVE_E_ESA-Shape	8018		ESA, shapes for patterning-Line
	ENVE_E_ESA-Text	8019		ESA, description & labels-Text
	ENVE_E_Haz-Mat-Delin-Line	8020		Hazardous Material, lines & cells (delineations)-Line
	ENVE_E_Haz-Mat-Pattern	8021		Hazardous Material, patterning-Line
	ENVE_E_Haz-Mat-Shape	8022		Hazardous Material, shapes for patterning-Line
	ENVE_E_Haz-Mat-Text	8023		Hazardous Material, description & labels-Text
	ENVE_E_Hist-Rsc-Line	8024		Historic Resource, lines-Line
	ENVE_E_Hist-Rsc-Pattern	8025		Historic Resource, patterning-Line
	ENVE_E_Hist-Rsc-Shape	8026		Historic Resource, shapes for patterning-Line
	ENVE_E_Hist-Rsc-Text	8027		Historic Resource, description & labels-Text
	ENVE_E_Wetlnd-Bound-Line	8028		Wetland Boundary, lines-Line
	ENVE_E_Wetlnd-Pattern	8029		Wetlands, patterning-Line
	ENVE_E_Wetlnd-Shape	8030		Wetlands, shapes for patterning-Line
	ENVE_E_Wetlnd-Stream-Delin-Line	8031		Stream Delineation, lines-Line
	ENVE_E_Wetlnd-Stream-Text	8032		Wetland and Stream, description & labels-Text
	ENVE_E_ORNGFENCE-Line	8033		Orange Fence-Line
	ENVP_E_ORNGFENCE-Text	8036		Orange Fence-Text
ENVP	ENVP_E_ORNGFENCE-Text	9000		Cultural resource impact areas, lines-Line
	ENVP_P_Cultrl-Resc-Impact-Area-Pattern	9001		Cultural resource impact areas, patterning-Line
	ENVP_P_Cultrl-Resc-Impact-Area-Text	9002		Cultural resource impact areas, text_Text
	ENVP_P_Fldplain-Impact-Area-Line	9003		Floodplain impact areas, lines-Line
	ENVP_P_Fldplain-Impact-Area-Pattern	9004		Floodplain impact areas, patterning-Line
	ENVP_P_Fldplain-Impact-Area-Text	9005		Floodplain impact areas, text-Text
	ENVP_P_Hist-APE-Line	9006		History Area of Potential Effect (APE), lines-Line
	ENVP_P_Hist-APE-Pattern	9007		History Area of Potential Effect (APE), patterning-Line
	ENVP_P_Hist-APE-Text	9008		History Area of Potential Effect (APE), text-Text

File Name	Level Name	Number		Description
	ENVP_P_Impacted-UST	9009		Impacted UST's-Line
	ENVP_P_Noise-Study-Impacted-Prop	9010		Noise study - impacted properties-Line
	ENVP_P_Noise-Study-Noise-Cont	9011		Noise study - noise contours-Line
	ENVP_P_Noise-Study-Proj-Noise-Lvls	9012		Noise study - projected noise levels-Line
	ENVP_P_Noise-Study-Readings	9013		Noise study - readings-Line
	ENVP_P_Noise-Study-Recept	9014		Noise study - receptors-Line
	ENVP_P_Relocations-Line	9015		Relocations, lines ("X" over buildings to be taken)-Line
	ENVP_P_Relocations-Text	9016		Relocations, text-Text
	ENVP_P_Socl-Resc-Impact-Area-Line	9017		Social resource impact areas, lines-Line
	ENVP_P_Socl-Resc-Impact-Area-Pattern	9018		Social resource impact areas, patterning-Line
	ENVP_P_Socl-Resc-Impact-Area-Text	9019		Social resource impact areas, text-Text
	ENVP_P_Viewshed-Vis-Impact	9020		Viewshed, Visual Impacts-Line
	ENVP_P_Wetlnd-Impact-Area-Line	9021		Wetland impact areas, lines-Line
	ENVP_P_Wetlnd-Impact-Area-Pattern	9022		Wetland impact areas, patterning-Line
	ENVP_P_Wetlnd-Impact-Area-Text	9023		Wetland impact areas, text-Text
	ENVP_P_Wetlnd-Mitigat-Site-Line	9024		Wetland Mitigation sites, lines-Line
	ENVP_P_Wetlnd-Mitigat-Site-Pattern	9025		Wetland Mitigation sites, patterning-Line
	ENVP_P_Wetlnd-Mitigat-Site-Text	9026		Wetland Mitigation sites, text-Text
	ENVP_P_ORNGFENCE-Line	9027		Orange Fence-Line
	ENVP_P_ORNGFENCE-Text	9029		Orange Fence-Text

File Name	Level Name	Number		Description
2-5 (22) Drainage Profiles	SHT_B_22-Drainage-Profiles	28022		Drainage Profiles (sheet specific)
	SHT_B_Grid-Elevation-Text	28051		Grid elevtion text-Text
	SHT_B_Grid-Major-Line	28052		Sheet border major grid line-Line
	SHT_B_Grid-Minor-Line	28053		Sheet border minor grid line-Line
	SHT_B_Grid-Offset-Text	28054		Grid offset text-Text
	SHT_B_Grid-Station-Text	28055		Profile Station Grid Text-Text
	SHT_B_Legend-Logo-Scale	28056		Sheet border legend, logo, scale bars, location sketch-Cell
	SHT_B_Major-Elevation-Tic-Line	28058		Elevation tick marks major-Line
	SHT_B_Major-Offset-Tic-Line	28059		X-Sec. Offset Tick Marks major-Line
	SHT_B_Match-Lines-Line	28061		Sheet border match line lines-Line
	SHT_B_Match-Lines-Text	28062		Sheet border match line text-Text
	SHT_B_Minor-Elevation-Tic-Line	28063		Elevation tick marks minor-Line
	SHT_B_Minor-Offset-Tic-Line	28064		X-Sec. Offset Tick Marks minor-Line
	SHT_B_Misc-P	28067		Sheet border miscellaneous items, notes, etc. (plotted)
	SHT_B_Plot-Sub-Text	28069		Sheet border plot substitution text-Text
	SHT_B_Plotting-Info-Tags	28070		Sheet border plotting information tags-Text
	SHT_B_Sheet-Outline-Line	28072		Sheet border sheet outline lines-Line
	SHT_B_Sheet-Outline-Text	28073		Sheet border sheet outline text-Text
	SHT_B_Title-Block	28075		Sheet border Title block-Cell
	SHT_B_Plot-Border-Inner-Line	28085		Plot border inner line-Line
	SHT_B_Plot-Border-Outer-Line	28086		Plot border outer line-Line
DRNG	DRNG_P_Storm-Drain-Struct	6028		Storm drain struct. (catch basin, junct. boxes,drop inlets, flared end sec
Existing	PROF_E_Drainage-Cell	20000		Profile Exist. Drainage-Cell
	PROF_E_Drainage-Line	20001		Profile Exist. Drainage-Line
	PROF_E_Drainage-Text	20002		Profile Exist. Drainage-Text
	PROF_E_Ground-Line	20003		Profile Exist. Ground-Line
	PROF_E_Ground-Text	20004		Profile Exist. Ground-Text
	PROF_E_Substratum1-Line	20005		Profile Exist. Substratum 1 Line-Line
	PROF_E_Substratum2-Line	20006		Profile Exist. Substratum 2 Line-Line
	PROF_E_Substratum3-Line	20007		Profile Exist. Substratum 3 Line-Line
	PROF_E_Ground_Bogus-Line	20008		Profile Exist. Ground Bogus Line-Line

File Name	Level Name	Number		Description
	PROF_E_Ground_Bogus-Text	20009		Profile Exist. Ground Bogus Text-Text
	PROF_E_Ground_Enhancement-Line	20010		Profile Exist. Ground Enhancement Line-Line
	PROF_E_Ground_Enhancement-Text	20011		Profile Exist. Ground Enhancement Text-Text
	PROF_E_DADB-Cell	20012		Profile Exist. Dam, toe point symbol, # text, descr., elev.-Cell
	PROF_E_DADB-Line	20013		K167 Profile Exist. Dam, toe line-Line
	PROF_E_DADB-Text	20014		Profile Exist. Dam, toe line descr. -Text
	PROF_E_DCB-Cell	20015		K65 Profile Exist. Single catch basin exist. point symbol, # text, descr., el
	PROF_E_DCB-Line	20016		Profile Exist. Single catch basin exist. point cell-Line
	PROF_E_DCB-Text	20017		Profile Exist. Single catch basin exist. descr. (Elev., type, size, etc.)-Text
	PROF_E_DCEF-Cell	20018		Profile Exist. Culvert end, F/L point symbol, # text, descr., elev.-Cell
	PROF_E_DCEF-Line	20019		Profile Exist. Culvert end, F/L cell-Line
	PROF_E_DCEF-Text	20020		Profile Exist. Culvert end, F/L line descr. (Elev., type, size, etc.)-Text
	PROF_E_DCWE-Cell	20021		Profile Exist. Culvert, wingwall end point symbol, # text, descr., elev.-Ce
	PROF_E_DCWE-Line	20022		Profile Exist. Culvert, wingwall end line/cell-Line
	PROF_E_DCWE-Text	20023		Profile Exist. Culvert, wingwall end line descr. (Elev., type, size, etc.)-Tex
	PROF_E_DDCB-Cell	20024		Profile Exist. Double catch basin exist. point symbol, # text, descr., elev.
	PROF_E_DDCB-Line	20025		Profile Exist. Double catch basin exist. point cell-Line
	PROF_E_DDCB-Text	20026		Profile Exist. Double catch basin exist. descr. (Elev., type, size, etc.)-Text
	PROF_E_DDI-Cell	20027		K68a Profile Exist. Drop inlet, top, exist. point symbol, # text, descr., ele
	PROF_E_DDI-Line	20028		Profile Exist. Drop inlet, top, exist. cell-Line
	PROF_E_DDI-Text	20029		Profile Exist. Drop inlet, top, exist. descr. (Elev., type, size, etc.)-Text
	PROF_E_DDL-Cell	20030		Profile Exist. Drain lines, exist. point symbol, # text, descr., elev.-Cell
	PROF_E_DDL-Line	20031		Profile Exist. Drain lines, existing-Line
	PROF_E_DDL-Text	20032		Profile Exist. Drain lines, exist. line descr. (Elev., type, size, etc.)-Text
	PROF_E_DDT-Cell	20033		Profile Exist. Dam, top point symbol, # text, descr., elev.-Cell
	PROF_E_DDT-Line	20036		K28 Profile Exist. Dam, top line-Line
	PROF_E_DDT-Text	20037		Profile Exist. Dam, top line descr. -Text
	PROF_E_DEW-Cell	20038		Profile Exist. Edge of water, exist. point symbol, # text, descr., elev.-Cell
	PROF_E_DEW-Line	20039		Profile Exist. Edge of water, exist. line-Line
	PROF_E_DEW-Text	20040		Profile Exist. Edge of water, exist. line descr. (Elev., type, size, etc.)-Text
	PROF_E_DHWE-Cell	20041		Profile Exist. Head wall, end, exist. point symbol, # text, descr., elev.-Ce
	PROF_E_DHWE-Line	20042		Profile Exist. Head wall, end, exist. cell-Line
	PROF_E_DHWE-Text	20043		Profile Exist. Head wall, end, exist. line descr. (Elev., type, size, etc.)-Tex

File Name	Level Name	Number		Description
	PROF_E_DHWM-Cell	20044		Profile Exist. High water mark, exist. point symbol, # text, descr., elev.-C
	PROF_E_DHWM-Line	20045		Profile Exist. High water mark, existing-Line
	PROF_E_DHWM-Text	20046		Profile Exist. High water mark, exist. line descr. (Elev., type, size, etc.)-T
	PROF_E_DJB-Cell	20047		Profile Exist. Junction box, top, exist. point symbol, # text, descr., elev.-
	PROF_E_DJB-Line	20048		Profile Exist. Junction box, top, exist. cell-Line
	PROF_E_DJB-Text	20049		Profile Exist. Junction box, top, exist. line descr. (Elev., type, size, etc.)-T
	PROF_E_DMISC-Cell	20050		Profile Exist. Misc. drainage feature, exist. point symbol, # text, descr., e
	PROF_E_DMISC-Line	20051		Profile Exist. Misc. drainage feature, exist. line-Line
	PROF_E_DMISC-Text	20052		Profile Exist. Misc. drainage feature, exist. line descr. (Elev., type, size, e
	PROF_E_DPC-Cell	20056		Profile Exist. Drainage pipe, F/L, Concrete-Cell
	PROF_E_DPC-Line	20057		Profile Exist. Drainage pipe, F/L, Concrete-Line
	PROF_E_DPC-Text	20058		Profile Exist. Drainage pipe, F/L, Concrete-Text
	PROF_E_DPD-Cell	20059		Profile Exist. Paved ditch, exist. point symbol, # text, descr., elev.-Cell
	PROF_E_DPD-Line	20060		K63 Profile Exist. Paved ditch, existing-Line
	PROF_E_DPD-Text	20061		Profile Exist. Paved ditch, exist. line descr. (Elev., type, size, etc.)-Text
	PROF_E_DPM-Cell	20062		Profile Exist. Drainage pipe, F/L, Metal-Cell
	PROF_E_DPM-Line	20063		Profile Exist. Drainage pipe, F/L, Metal-Line
	PROF_E_DPM-Text	20064		Profile Exist. Drainage pipe, F/L, Metal-Text
	PROF_E_DPP-Cell	20065		Profile Exist. Drainage pipe, F/L, Plastic-Cell
	PROF_E_DPP-Line	20066		Profile Exist. Drainage pipe, F/L, Plastic-Line
	PROF_E_DPP-Text	20067		Profile Exist. Drainage pipe, F/L, Plastic-Text
	PROF_E_DSB-Cell	20068		Profile Exist. Stream bank top, exist. point symbol, # text, descr., elev.-C
	PROF_E_DSB-Line	20069		Profile Exist. Stream bank top, exist. line-Line
	PROF_E_DSB-Text	20070		Profile Exist. Stream bank top, exist. line descr. (Elev., type, size, etc.)-T
	PROF_E_DSC-Cell	20071		Profile Exist. Stream center F/L, exist. point symbol, # text, descr., elev.
	PROF_E_DSC-Line	20072		Profile Exist. Stream center F/L, exist. line-Line
	PROF_E_DSC-Text	20073		Profile Exist. Stream center F/L, exist. line descr. (Elev., type, size, etc.)-
	PROF_E_DSE-Cell	20074		Profile Exist. Stream edge, exist. point symbol, # text, descr., elev.-Cell
	PROF_E_DSE-Line	20075		Profile Exist. Stream edge, exist. line-Line
	PROF_E_DSE-Text	20076		Profile Exist. Stream edge, exist. line descr. (Elev., type, size, etc.)-Text
	PROF_E_DSPURDK-Cell	20077		Profile Exist. Spur dike, exist. point symbol, # text, descr., elev.-Cell
	PROF_E_DSPURDK-Line	20078		Profile Exist. Spur dike, exist. line-Line
	PROF_E_DSPURDK-Text	20079		Profile Exist. Spur dike, exist. line descr. (Elev., type, size, etc.)-Text

File Name	Level Name	Number		Description
	PROF_E_DSTC-Cell	20080		Profile Exist. Septic tank, exist. point symbol, # text, descr., elev.-Cell
	PROF_E_DSTC-Line	20081		Profile Exist. Septic tank, existing-Line
	PROF_E_DSTC-Text	20082		Profile Exist. Septic tank, exist. line descr. (Elev., type, size, etc.)-Text
	PROF_E_DSWE-Cell	20083		K54 Profile Exist. Swamp edge, exist. point symbol, # text, descr., elev.-
	PROF_E_DSWE-Line	20084		Profile Exist. Swamp edge, exist. line-Line
	PROF_E_DSWE-Text	20085		Profile Exist. Swamp edge, exist. line descr. (Elev., type, size, etc.)-Text
	PROF_E_DWB-Cell	20086		Profile Exist. Wetland boundary-Cell
	PROF_E_DWB-Line	20087		Profile Exist. Wetland boundary-Line
	PROF_E_DWB-Text	20088		Profile Exist. Wetland boundary-Text
	PROF_E_DWE-Cell	20089		Profile Exist. Top of water elev., exist. point symbol, # text, descr., elev.
	PROF_E_DWE-Line	20090		Profile Exist. Top of water elev., exist. line-Line
	PROF_E_DWE-Text	20091		K59 Profile Exist. Top of water elev., exist. line descr. (Elev., type, size, e
	PROF_E_MDITCHFL-Cell	20092		Profile Exist. Mapping ditch flow line, exist. point symbol, # text, descr.,
	PROF_E_MDITCHFL-Line	20093		K43 Profile Exist. Mapping ditch flow line, existing-Line
	PROF_E_MDITCHFL-Text	20094		Profile Exist. Mapping ditch flow line, exist. line descr. (Elev., type, size,
	PROF_E_MISC-Cell	20095		Profile Exist. Miscellaneous, exist. point symbol, # text, descr., elev.-Cel
	PROF_E_MISC-Line	20096		Profile Exist. Miscellaneous, existing-Line
	PROF_E_MISC-Text	20097		Profile Exist. Miscellaneous, exist. line descr. (Elev., type, size, etc.)-Tex
	PROF_E_MPCKGRD-Cell	20104		Profile Exist. Map check ground-Cell
	PROF_E_MPCKGRD-Line	20105		Profile Exist. Map check ground-Line
	PROF_E_MPCKGRD-Text	20106		Profile Exist. Map check ground-Text
	PROF_E_MPCKPAV-Cell	20107		Profile Exist. Map check pavement-Cell
	PROF_E_MPCKPAV-Line	20108		Profile Exist. Map check pavement-Line
	PROF_E_MPCKPAV-Text	20109		Profile Exist. Map check pavement-Text
	PROF_E_MSEWLINE-Cell	20110		Profile Exist. Map SEW line, exist. point symbol, # text, descr., elev.-Cell
	PROF_E_MSEWLINE-Line	20111		K157 Profile Exist. Map SEW line, existing-Line
	PROF_E_MSEWLINE-Text	20112		Profile Exist. Map SEW line, exist. line descr. (Elev., type, size, etc.)-Text
	PROF_E_SBNCHMK-Cell	20113		Profile Exist. Bench mark, point symbol-Cell
	PROF_E_SBNCHMK-Pnt#-Text	20114		Profile Exist. Bench mark, point # text, descr., elev.-Text
	PROF_E_SBNCHMK-Text	20115		Profile Exist. Bench mark, point information-Text
	PROF_E_SCCHK-Cell	20116		Profile Exist. Control re-shot for check-Cell
	PROF_E_SCCHK-Line	20117		Profile Exist. Control re-shot for check-Line
	PROF_E_SCCHK-Text	20118		Profile Exist. Control re-shot for check-Text

File Name	Level Name	Number		Description
	PROF_E_SDCD-Cell	20119		Profile Exist. District survey control delta symbol-Cell
	PROF_E_SDCD-Line	20120		Profile Exist. District survey control line (lines plot under another featur
	PROF_E_SDCD-Line-Text	20121		Profile Exist. District survey control line descr. -Text
	PROF_E_SDCD-Pnt#-Text	20122		Profile Exist. District survey control point # text, descr., point elevation-
	PROF_E_SLCD-Cell	20123		Profile Exist. Location survey control delta symbol-Cell
	PROF_E_SLCD-Line	20124		Profile Exist. Location survey control line-Line
	PROF_E_SLCD-Line-Text	20125		Profile Exist. Location survey control line descr. -Text
	PROF_E_SLCD-Pnt#-Text	20126		Profile Exist. Location survey control point # text, descr., point elevatior
	PROF_E_SLCM-Cell	20127		Profile Exist. Location control monument, point symbol-Cell
	PROF_E_SLCM-Line	20128		Profile Exist. Location control monument-Line
	PROF_E_SLCM-Pnt#-Text	20129		Profile Exist. Location control monument, point # text, descr., elev.-Tex
	PROF_E_SLCM-Text	20130		Profile Exist. Location control monument, point information-Text
	PROF_E_SNGSCM-Cell	20131		Profile Exist. NGS control monument, point symbol-Cell
	PROF_E_SNGSCM-Pnt#-Text	20132		Profile Exist. NGS control monument, point # text, descr., elev.-Text
	PROF_E_SNGSCM-Text	20133		Profile Exist. NGS control monument, point information-Text
	PROF_E_TAC-Cell	20134		Profile Exist. Curb, asphalt, exist. point symbol, # text, descr., elev.-Cell
	PROF_E_TAC-Line	20135		Profile Exist. Curb, asphalt, exist. line-Line
	PROF_E_TAC-Text	20136		Profile Exist. Curb, asphalt, exist. line descr. -Text
	PROF_E_TBAS-Cell	20137		Profile Exist. Bridge approach slab, edge, exist. point symbol, # text, des
	PROF_E_TBAS-Line	20138		Profile Exist. Bridge approach slab, edge, exist. line-Line
	PROF_E_TBAS-Text	20139		Profile Exist. Bridge approach slab, edge, exist. line descr. -Text
	PROF_E_TBCAP-Cell	20140		Profile Exist. Bridge cap, exist. point symbol, # text, descr., elev.-Cell
	PROF_E_TBCAP-Line	20141		Profile Exist. Bridge cap, exist. line-Line
	PROF_E_TBCAP-Text	20142		Profile Exist. Bridge cap, exist. line descr. -Text
	PROF_E_TBC-Cell	20143		Profile Exist. Brick column, exist. point symbol, # text, descr., elev.-Cell
	PROF_E_TBC-Line	20144		Profile Exist. Brick column, existing-Line
	PROF_E_TBC-Text	20145		Profile Exist. Brick column, exist. line descr. (Elev., type, size, etc.)-Text
	PROF_E_TBCL-Cell	20146		Profile Exist. Bridge column (corner), exist. point symbol, # text, descr.,
	PROF_E_TBCL-Line	20147		Profile Exist. Bridge column (corner), exist. line/cell-Line
	PROF_E_TBCL-Text	20148		Profile Exist. Bridge column (corner), exist. line descr. -Text
	PROF_E_TBGL-Cell	20149		Profile Exist. Bridge gutter line, exist. point symbol, # text, descr., elev.-
	PROF_E_TBGL-Line	20150		Profile Exist. Bridge gutter line, exist. line-Line
	PROF_E_TBGL-Text	20151		Profile Exist. Bridge gutter line, exist. line descr. -Text

File Name	Level Name	Number		Description
	PROF_E_TBLD-Cell	20152		Profile Exist. Building corner, exist. point symbol, # text, descr., elev.-Ce
	PROF_E_TBLD-Line	20153		K18b K18c Profile Exist. Building corner, exist. line-Line
	PROF_E_TBLD-Text	20154		Profile Exist. Building corner, exist. line descr. -Text
	PROF_E_TBLDRL-Cell	20155		Profile Exist. Building roof line corner, exist. point symbol, # text, descr.
	PROF_E_TBLDRL-Line	20156		Profile Exist. Building roof line corner, exist. line-Line
	PROF_E_TBLDRL-Text	20157		Profile Exist. Building roof line corner, exist. line descr. -Text
	PROF_E_TBRDGCEN-Cell	20158		Profile Exist. Bridge end, center-Cell
	PROF_E_TBRDGCEN-Line	20159		Profile Exist. Bridge end, center-Line
	PROF_E_TBRDGCEN-Text	20160		Profile Exist. Bridge end, center-Text
	PROF_E_TBRDGCOR-Cell	20161		Profile Exist. Bridge end, corner-Cell
	PROF_E_TBRDGCOR-Line	20162		K14 Profile Exist. Bridge end, corner-Line
	PROF_E_TBRDGCOR-Text	20163		Profile Exist. Bridge end, corner-Text
	PROF_E_TCAN-Cell	20164		Profile Exist. Canopy, exist. point symbol, # text, descr., elev.-Cell
	PROF_E_TCAN-Line	20165		Profile Exist. Canopy, exist. line-Line
	PROF_E_TCAN-Text	20166		Profile Exist. Canopy, exist. line descr. -Text
	PROF_E_TCBA-Cell	20167		Profile Exist. Constr. bound., active, exist. point symbol, # text, descr., e
	PROF_E_TCBA-Line	20168		K166 Profile Exist. Constr. bound., active, exist. line-Line
	PROF_E_TCBA-Text	20169		Profile Exist. Constr. bound., active, exist. line descr. -Text
	PROF_E_TCBF-Cell	20170		Profile Exist. Constr. bound., finished, exist. point symbol, # text, descr.
	PROF_E_TCBF-Line	20171		Profile Exist. Constr. bound., finished, exist. line-Line
	PROF_E_TCBF-Text	20172		Profile Exist. Constr. bound., finished, exist. line descr. -Text
	PROF_E_TCEM-Cell	20173		Profile Exist. Cemetery boundary line-Cell
	PROF_E_TCEM-Line	20174		K27 Profile Exist. Cemetery boundary line-Line
	PROF_E_TCEM-Text	20175		Profile Exist. Cemetery boundary line-Text
	PROF_E_TCGF-Cell	20176		Profile Exist. Curb & gutter, F/L, exist. point symbol, # text, descr., elev.
	PROF_E_TCGF-Line	20177		Profile Exist. Curb & gutter, F/L, exist. line-Line
	PROF_E_TCGT-Cell	20179		Profile Exist. Curb & gutter, top, exist. point symbol, # text, descr., elev.
	PROF_E_TCGT-Line	20180		K154 Profile Exist. Curb & gutter, top, exist. line-Line
	PROF_E_TCGT-Text	20181		Profile Exist. Curb & gutter, top, exist. line descr. -Text
	PROF_E_TCOLC-Cell	20182		Profile Exist. Bridge column (center), exist. point symbol, # text, descr.,
	PROF_E_TCOLC-Line	20183		Profile Exist. Bridge column (center), exist. line/cell-Line
	PROF_E_TCOLC-Text	20184		Profile Exist. Bridge column (center), exist. line descr. -Text
	PROF_E_TCOLE-Cell	20185		Profile Exist. Bridge column (edge), exist. point symbol, # text, descr., el

File Name	Level Name	Number		Description
	PROF_E_TCOLE-Line	20186		Profile Exist. Bridge column (edge), exist. line/cell-Line
	PROF_E_TCOLE-Text	20187		Profile Exist. Bridge column (edge), exist. line descr. -Text
	PROF_E_TCUL-Cell	20188		Profile Exist. Cultivation line, exist. point symbol, # text, descr., elev.-Ce
	PROF_E_TCUL-Line	20189		Profile Exist. Cultivation line, exist. line-Line
	PROF_E_TCUL-Text	20190		Profile Exist. Cultivation line, exist. line descr. -Text
	PROF_E_TDR-Cell	20194		Profile Exist. Dirt road, C/L, exist. point symbol, # text, descr., elev.-Cell
	PROF_E_TDR-Line	20195		Profile Exist. Dirt road, C/L, exist. line-Line
	PROF_E_TDR-Text	20196		Profile Exist. Dirt road, C/L, exist. line descr. -Text
	PROF_E_TEAD-Cell	20197		Profile Exist. Edge of asphalt drive, exist. point symbol, # text, descr., el
	PROF_E_TEAD-Line	20198		Profile Exist. Edge of asphalt drive, exist. line-Line
	PROF_E_TEAD-Text	20199		Profile Exist. Edge of asphalt drive, exist. line descr. -Text
	PROF_E_TEAP-Cell	20200		Profile Exist. Edge of asphalt pavement, exist. point symbol, # text, desc
	PROF_E_TEAP-Line	20201		K5 Profile Exist. Edge of asphalt pavement, exist. line-Line
	PROF_E_TEAP-Text	20202		K37 Profile Exist. Edge of asphalt pavement, exist. line descr. -Text
	PROF_E_TEAS-Cell	20203		Profile Exist. Edge of asphalt shoulder, exist. point symbol, # text, descr
	PROF_E_TEAS-Line	20204		K6 Profile Exist. Edge of asphalt shoulder, exist. line-Line
	PROF_E_TEAS-Text	20205		Profile Exist. Edge of asphalt shoulder, exist. line descr. -Text
	PROF_E_TECD-Cell	20206		Profile Exist. Edge of concr. drive, exist. point symbol, # text, descr., ele
	PROF_E_TECD-Line	20207		K36 Profile Exist. Edge of concr. drive, exist. line-Line
	PROF_E_TECD-Text	20208		Profile Exist. Edge of concr. drive, exist. line descr. -Text
	PROF_E_TECP-Cell	20209		Profile Exist. Edge of concr. pavement, exist. point symbol, # text, descr
	PROF_E_TECP-Line	20210		Profile Exist. Edge of concr. pavement, exist. line-Line
	PROF_E_TECP-Text	20211		Profile Exist. Edge of concr. pavement, exist. line descr. -Text
	PROF_E_TEDD-Cell	20212		Profile Exist. Edge of dirt drive, exist. point symbol, # text, descr., elev.-
	PROF_E_TEDD-Line	20213		K9a Profile Exist. Edge of dirt drive, existing-Line
	PROF_E_TEDD-Text	20214		Profile Exist. Edge of dirt drive, exist. line descr. (Elev., type, size, etc.)-T
	PROF_E_TEDR-Cell	20215		Profile Exist. Edge of dirt road, exist. point symbol, # text, descr., elev.-
	PROF_E_TEDR-Line	20216		K9 Profile Exist. Edge of dirt road, exist. line-Line
	PROF_E_TEDR-Text	20217		Profile Exist. Edge of dirt road, exist. line descr. -Text
	PROF_E_TENDROLL-Cell	20218		Profile Exist. Bridge, end roll, exist. point symbol, # text, descr., elev.-Ce
	PROF_E_TENDROLL-Line	20219		Profile Exist. Bridge, end roll, exist. line-Line
	PROF_E_TENDROLL-Text	20220		Profile Exist. Bridge, end roll, exist. line descr. -Text
	PROF_E_TEST-Cell	20221		Profile Exist. Edge of surf. treatment road, exist. point symbol, # text, d

File Name	Level Name	Number		Description
	PROF_E_TEST-Line	20222		Profile Exist. Edge of surf. treatment road, exist. line-Line
	PROF_E_TEST-Text	20223		Profile Exist. Edge of surf. treatment road, exist. line descr. -Text
	PROF_E_TFBW-Cell	20224		Profile Exist. Fence, barbed wire, exist. point symbol, # text, descr., elev
	PROF_E_TFBW-Line	20225		Profile Exist. Fence, barbed wire, exist. line-Line
	PROF_E_TFBW-Text	20226		Profile Exist. Fence, barbed wire, exist. line descr. -Text
	PROF_E_TFCL-Cell	20227		Profile Exist. Fence, chain link, exist. point symbol, # text, descr., elev.-C
	PROF_E_TFCL-Line	20228		K30 Profile Exist. Fence, chain link, exist. line-Line
	PROF_E_TFCL-Text	20229		Profile Exist. Fence, chain link, exist. line descr. -Text
	PROF_E_TFE-Cell	20230		Profile Exist. Floor elevation, exist. point symbol, # text, descr., elev.-Ce
	PROF_E_TFE-Line	20231		Profile Exist. Floor elevation, existing-Line
	PROF_E_TFE-Text	20232		Profile Exist. Floor elevation, exist. line descr. (Elev., type, size, etc.)-Tex
	PROF_E_TFFW-Cell	20233		Profile Exist. Fence, field wire, exist. point symbol, # text, descr., elev.-C
	PROF_E_TFFW-Line	20234		Profile Exist. Fence, field wire, exist. line-Line
	PROF_E_TFFW-Text	20235		Profile Exist. Fence, field wire, exist. line descr. -Text
	PROF_E_TFP-Cell	20236		Profile Exist. Flag pole, exist. point symbol, # text, descr., elev.-Cell
	PROF_E_TFP-Line	20237		Profile Exist. Flag pole, existing-Line
	PROF_E_TFP-Text	20238		Profile Exist. Flag pole, exist. line descr. (Elev., type, size, etc.)-Text
	PROF_E_TFT-Cell	20239		Profile Exist. Fuel tank, exist. point symbol, # text, descr., elev.-Cell
	PROF_E_TFT-Line	20240		Profile Exist. Fuel tank, existing-Line
	PROF_E_TFT-Text	20241		Profile Exist. Fuel tank, exist. line descr. (Elev., type, size, etc.)-Text
	PROF_E_TFW-Cell	20242		Profile Exist. Fence, wood, exist. point symbol, # text, descr., elev.-Cell
	PROF_E_TFW-Line	20243		Profile Exist. Fence, wood, exist. line-Line
	PROF_E_TFW-Text	20244		Profile Exist. Fence, wood, exist. line descr. -Text
	PROF_E_TG-Cell	20245		Profile Exist. Gate, exist. point symbol, # text, descr., elev.-Cell
	PROF_E_TG-Line	20246		Profile Exist. Gate, existing-Line
	PROF_E_TG-Text	20247		Profile Exist. Gate, exist. line descr. (Elev., type, size, etc.)-Text
	PROF_E_TGFV-Cell	20248		Profile Exist. Gasoline filler valve, exist. point symbol, # text, descr., elev
	PROF_E_TGFV-Line	20249		Profile Exist. Gasoline filler valve, exist. point cell-Line
	PROF_E_TGFV-Text	20250		Profile Exist. Gasoline filler valve, exist. line descr. -Text
	PROF_E_TGMW-Cell	20251		Profile Exist. Gasoline monitoring well, exist. point symbol, # text, descr
	PROF_E_TGMW-Line	20252		Profile Exist. Gasoline monitoring well, exist. point cell-Line
	PROF_E_TGMW-Text	20253		Profile Exist. Gasoline monitoring well, exist. line descr. -Text
	PROF_E_TGP-Cell	20254		Profile Exist. Gasoline pump, exist. point symbol, # text, descr., elev.-Ce

File Name	Level Name	Number		Description
	PROF_E_TGP-Line	20255		Profile Exist. Gasoline pump, exist. point cell-Line
	PROF_E_TGP-Text	20256		Profile Exist. Gasoline pump, exist. line descr. -Text
	PROF_E_TGPI-Cell	20257		Profile Exist. Gasoline pump island, exist. point symbol, # text, descr., e
	PROF_E_TGPI-Line	20258		Profile Exist. Gasoline pump island, exist. line-Line
	PROF_E_TGPI-Text	20259		Profile Exist. Gasoline pump island, exist. line descr. -Text
	PROF_E_TGR-Cell	20260		Profile Exist. Guard rail, exist. point symbol, # text, descr., elev.-Cell
	PROF_E_TGR-Line	20261		K12 Profile Exist. Guard rail, exist. line-Line
	PROF_E_TGR-Text	20262		Profile Exist. Guard rail, exist. line descr. -Text
	PROF_E_TGRV-Cell	20263		Profile Exist. Grave, exist. point symbol, # text, descr., elev.-Cell
	PROF_E_TGRV-Line	20264		Profile Exist. Grave, exist. line-Line
	PROF_E_TGRV-Text	20265		Profile Exist. Grave, exist. line descr. -Text
	PROF_E_TGST-Cell	20266		Profile Exist. Gasoline storage tank, end, exist. point symbol, # text, des
	PROF_E_TGST-Line	20267		Profile Exist. Gasoline storage tank, end, exist. line-Line
	PROF_E_TGST-Text	20268		Profile Exist. Gasoline storage tank, end, exist. line descr. -Text
	PROF_E_TGVP-Cell	20269		Profile Exist. Gasoline vent pipe, exist. point symbol, # text, descr., elev
	PROF_E_TGVP-Line	20270		Profile Exist. Gasoline vent pipe, exist. point cell-Line
	PROF_E_TGVP-Text	20271		Profile Exist. Gasoline vent pipe, exist. line descr. -Text
	PROF_E_THC-Cell	20272		Profile Exist. Header curb, exist. point symbol, # text, descr., elev.-Cell
	PROF_E_THC-Line	20273		Profile Exist. Header curb, exist. line-Line
	PROF_E_THC-Text	20274		Profile Exist. Header curb, exist. line descr. -Text
	PROF_E_THCR-Cell	20275		Profile Exist. House corner, exist. point symbol, # text, descr., elev.-Cell
	PROF_E_THCR-Line	20276		Profile Exist. House corner, exist. line-Line
	PROF_E_THCR-Text	20277		Profile Exist. House corner, exist. line descr. -Text
	PROF_E_THM-Cell	20278		Profile Exist. Historical monument, exist. point symbol, # text, descr., el
	PROF_E_THM-Line	20279		Profile Exist. Historical monument, existing-Line
	PROF_E_THM-Text	20280		Profile Exist. Historical monument, exist. line descr. (Elev., type, size, et
	PROF_E_THRL-Cell	20281		Profile Exist. House roof line corner, exist. point symbol, # text, descr., e
	PROF_E_THRL-Line	20282		Profile Exist. House roof line corner, exist. line-Line
	PROF_E_THRL-Text	20283		Profile Exist. House roof line corner, exist. line descr. -Text
	PROF_E_TIRRLMT-Cell	20284		Profile Exist. Irrigation limit, exist. point symbol, # text, descr., elev.-Cel
	PROF_E_TIRRLMT-Line	20285		Profile Exist. Irrigation limit, exist. line-Line
	PROF_E_TIRRLMT-Text	20286		Profile Exist. Irrigation limit, exist. line descr. -Text
	PROF_E_TIRRPVTP-Cell	20287		Profile Exist. Irrigation pump turn. point ??, exist. point symbol, # text,

File Name	Level Name	Number		Description
	PROF_E_TIRRPVTP-Line	20288		Profile Exist. Irrigation pump turn. point ??, exist. point line/cell-Line
	PROF_E_TIRRPVTP-Text	20289		Profile Exist. Irrigation pump turn. point ??, exist. line descr. -Text
	PROF_E_TKMP-Cell	20290		Profile Exist. KM post, highway-Cell
	PROF_E_TKMP-Line	20291		Profile Exist. KM post, highway-Line
	PROF_E_TKMP-Text	20292		Profile Exist. KM post, highway-Text
	PROF_E_TLIML-Cell	20293		Profile Exist. Limit line, exist. point symbol, # text, descr., elev.-Cell
	PROF_E_TLIML-Line	20294		K39a Profile Exist. Limit line, exist. line-Line
	PROF_E_TLIML-Text	20295		Profile Exist. Limit line, exist. line descr. -Text
	PROF_E_TMAR-Cell	20296		Profile Exist. Marker miscellaneous, exist. point symbol, # text, descr., e
	PROF_E_TMAR-Line	20297		Profile Exist. Marker miscellaneous, exist. point cell-Line
	PROF_E_TMAR-Text	20298		Profile Exist. Marker miscellaneous, exist. line descr. -Text
	PROF_E_TMHCR-Cell	20299		Profile Exist. Mobile home corner, exist. point symbol, # text, descr., ele
	PROF_E_TMHCR-Line	20300		Profile Exist. Mobile home corner, exist. line-Line
	PROF_E_TMHCR-Text	20301		Profile Exist. Mobile home corner, exist. line descr. -Text
	PROF_E_TMHRL-Cell	20302		Profile Exist. Mobile home roof line corner, exist. point symbol, # text, d
	PROF_E_TMHRL-Text	20304		Profile Exist. Mobile home roof line corner, exist. line descr. -Text
	PROF_E_TMISC-Cell	20305		Profile Exist. Topo, miscellaneous area, exist. point symbol, # text, desc
	PROF_E_TMISC-Line	20306		Profile Exist. Topo, miscellaneous area, exist. line-Line
	PROF_E_TMISC-Pnt-Cell	20307		Profile Exist. Topo, miscellaneous area, exist. point cell-Cell
	PROF_E_TMISC-Text	20308		Profile Exist. Topo, miscellaneous area, exist. line descr. -Text
	PROF_E_TMPH-Cell	20309		K10 Profile Exist. Mile post, highway, exist. point symbol, # text, descr.,
	PROF_E_TMPH-Line	20310		Profile Exist. Mile post, highway, exist. point cell-Line
	PROF_E_TMPH-Text	20311		Profile Exist. Mile post, highway, exist. line descr. -Text
	PROF_E_TMPR-Cell	20312		Profile Exist. Mile post, r/r, exist. point symbol, # text, descr., elev.-Cell
	PROF_E_TMPR-Line	20313		Profile Exist. Mile post, r/r, exist. point cell-Line
	PROF_E_TMPR-Text	20314		Profile Exist. Mile post, r/r, exist. line descr. -Text
	PROF_E_TPBL-Cell	20315		Profile Exist. Terrain point on break line, exist. point symbol, # text, des
	PROF_E_TPBL-Line	20316		K165 Profile Exist. Terrain point on break line, exist. line-Line
	PROF_E_TPBL-Text	20317		Profile Exist. Terrain point on break line, exist. line descr. -Text
	PROF_E_TRCL-Cell	20318		Profile Exist. Railroad CL, exist. point symbol, # text, descr., elev.-Cell
	PROF_E_TRCL-Line	20319		Profile Exist. Railroad CL, exist. line-Line
	PROF_E_TRCL-Text	20320		Profile Exist. Railroad CL, exist. line descr. -Text
	PROF_E_TRCR-Cell	20321		Profile Exist. Railroad, top of rail, exist. point symbol, # text, descr., elev

File Name	Level Name	Number		Description
	PROF_E_TRCR-Line	20322		Profile Exist. Railroad, top of rail, exist. line-Line
	PROF_E_TRCR-Text	20323		Profile Exist. Railroad, top of rail, exist. line descr. -Text
	PROF_E_TRCRE-Cell	20324		Profile Exist. Map top of Railroad rail, exist. point symbol, # text, descr.,
	PROF_E_TRCRE-Line	20325		K161 Profile Exist. Map top of Railroad rail, existing-Line
	PROF_E_TRCRE-Text	20326		Profile Exist. Map top of railroad rail, exist. line descr. (Elev., type, size,
	PROF_E_TRP-Cell	20327		K158 Profile Exist. Random terrain point, exist. point symbol, # text, des
	PROF_E_TRP-Line	20328		Profile Exist. Random terrain point, exist. line-Line
	PROF_E_TRP-Text	20329		Profile Exist. Random terrain point, exist. line descr. -Text
	PROF_E_TS-Cell	20330		Profile Exist. Steps, exist. point symbol, # text, descr., elev.-Cell
	PROF_E_TS-Line	20331		Profile Exist. Steps, existing-Line
	PROF_E_TS-Text	20332		Profile Exist. Steps, exist. line descr. (Elev., type, size, etc.)-Text
	PROF_E_TSATDSH-Cell	20333		K22 Profile Exist. Satellite dish, exist. point symbol, # text, descr., elev.-
	PROF_E_TSATDSH-Line	20334		Profile Exist. Satellite dish, exist. point cell-Line
	PROF_E_TSATDSH-Text	20335		Profile Exist. Satellite dish, exist. line descr. -Text
	PROF_E_TSC-Cell	20336		K13 Profile Exist. Sign, center-Cell
	PROF_E_TSC-Line	20337		Profile Exist. Sign, center-Line
	PROF_E_TSC-Text	20338		Profile Exist. Sign, center-Text
	PROF_E_TSE-Cell	20339		Profile Exist. Sign, end-Cell
	PROF_E_TSE-Line	20340		K24a K24c K28b K40 Profile Exist. Sign, end-Line
	PROF_E_TSE-Text	20341		Profile Exist. Sign, end-Text
	PROF_E_TSW-Cell	20342		Profile Exist. Sidewalk, edge, exist. point symbol, # text, descr., elev.-Ce
	PROF_E_TSW-Line	20343		K17 Profile Exist. Sidewalk, edge, exist. line-Line
	PROF_E_TSW-Text	20344		Profile Exist. Sidewalk, edge, exist. line descr. -Text
	PROF_E_TTRE-Cell	20345		K48 Profile Exist. Tree, center, exist. point symbol, # text, descr., elev.-C
	PROF_E_TTRE-Line	20346		K47 Profile Exist. Tree, center, exist. point cell-Line
	PROF_E_TTRE-Text	20347		Profile Exist. Tree, center, exist. line descr. -Text
	PROF_E_TUD-Cell	20348		Profile Exist. Uncovered deck, exist. point symbol, # text, descr., elev.-C
	PROF_E_TUD-Line	20349		Profile Exist. Uncovered deck, existing-Line
	PROF_E_TUD-Text	20350		Profile Exist. Uncovered deck, exist. line descr. (Elev., type, size, etc.)-Te
	PROF_E_TVF-Cell	20351		Profile Exist. Vinyl(PVC Fence), exist. point symbol, # text, descr., elev.-(
	PROF_E_TVF-Line	20352		Profile Exist. Vinyl(PVC Fence), existing-Line
	PROF_E_TVF-Text	20353		Profile Exist. Vinyl(PVC Fence), exist. line descr. (Elev., type, size, etc.-Te
	PROF_E_TVG-Cell	20354		Profile Exist. V-gutter, exist. point symbol, # text, descr., elev.-Cell

File Name	Level Name	Number		Description
	PROF_E_TVG-Line	20355		Profile Exist. V-gutter, exist. line-Line
	PROF_E_TVG-Text	20356		Profile Exist. V-gutter, exist. line descr. -Text
	PROF_E_TWELL-Cell	20357		Profile Exist. Well, exist. point symbol, # text, descr., elev.-Cell
	PROF_E_TWELL-Line	20358		Profile Exist. Well, exist. point point cell-Line
	PROF_E_TWELL-Text	20359		Profile Exist. Well, exist. line descr. -Text
	PROF_E_TWF-Cell	20360		Profile Exist. Wall face, exist. point symbol, # text, descr., elev.-Cell
	PROF_E_TWF-Line	20361		Profile Exist. Wall face, exist. line-Line
	PROF_E_TWF-Text	20362		Profile Exist. Wall face, exist. line descr. -Text
	PROF_E_TWFB-Cell	20363		Profile Exist. Wall face bottom-Cell
	PROF_E_TWFB-Line	20364		K164 Profile Exist. Wall face bottom-Line
	PROF_E_TWFB-Text	20365		Profile Exist. Wall face bottom-Text
	PROF_E_TWFT-Cell	20366		Profile Exist. Wall face top-Cell
	PROF_E_TWFT-Line	20367		K163 Profile Exist. Wall face top-Line
	PROF_E_TWFT-Text	20368		Profile Exist. Wall face top-Text
	PROF_E_TWL-Cell	20369		Profile Exist. Woods line, exist. point symbol, # text, descr., elev.-Cell
	PROF_E_TWL-Line	20370		Profile Exist. Woods line, exist. line-Line
	PROF_E_TWL-Text	20371		Profile Exist. Woods line, exist. line descr. -Text
	PROF_E_UELBOX-Cell	20372		Profile Exist. Electrical box-Cell
	PROF_E_UELBOX-Line	20373		K80 Profile Exist. Electrical box-Line
	PROF_E_UELBOX-Text	20374		Profile Exist. Electrical box-Text
	PROF_E_UFH-Cell	20375		K81 Profile Exist. Fire hydrant, center-Cell
	PROF_E_UFH-Line	20376		Profile Exist. Fire hydrant, center-Line
	PROF_E_UFH-Text	20377		Profile Exist. Fire hydrant, center-Text
	PROF_E_UGM-Cell	20378		Profile Exist. Gas meter, center-Cell
	PROF_E_UGM-Line	20379		Profile Exist. Gas meter, center-Line
	PROF_E_UGM-Text	20380		Profile Exist. Gas meter, center-Text
	PROF_E_UPGA-Cell	20381		Profile Exist. Pole anchor-Cell
	PROF_E_UPGA-Line	20382		Profile Exist. Pole anchor-Line
	PROF_E_UPGA-Text	20383		Profile Exist. Pole anchor-Text
	PROF_E_UGP-Cell	20384		Profile Exist. Guy pole, center-Cell
	PROF_E_UGP-Line	20385		Profile Exist. Guy pole, center-Line
	PROF_E_UGP-Text	20386		Profile Exist. Guy pole, center-Text
	PROF_E_ULP-Cell	20387		K73 K75 Profile Exist. Light pole, center-Cell

File Name	Level Name	Number		Description
	PROF_E_ULP-Line	20388		Profile Exist. Light pole, center-Line
	PROF_E_ULP-Text	20389		Profile Exist. Light pole, center-Text
	PROF_E_UMHE-Cell	20390		Profile Exist. Manhole, electrical, top-Cell
	PROF_E_UMHE-Line	20391		Profile Exist. Manhole, electrical, top-Line
	PROF_E_UMHE-Text	20392		Profile Exist. Manhole, electrical, top-Text
	PROF_E_UMHSS-Cell	20393		Profile Exist. Manhole, sanitary sewer, top-Cell
	PROF_E_UMHSS-Line	20394		Profile Exist. Manhole, sanitary sewer, top-Line
	PROF_E_UMHSS-Text	20395		Profile Exist. Manhole, sanitary sewer, top-Text
	PROF_E_UMHSSF-Cell	20396		Profile Exist. Manhole, sanitary sewer, F/L-Cell
	PROF_E_UMHSSF-Line	20397		Profile Exist. Manhole, sanitary sewer, F/L-Line
	PROF_E_UMHSSF-Text	20398		Profile Exist. Manhole, sanitary sewer, F/L-Text
	PROF_E_UMHST-Cell	20399		K66 Profile Exist. Manhole storm sewer, top-Cell
	PROF_E_UMHST-Line	20400		Profile Exist. Manhole storm sewer, top-Line
	PROF_E_UMHST-Text	20401		Profile Exist. Manhole storm sewer, top-Text
	PROF_E_UMHSTF-Cell	20402		Profile Exist. Manhole storm sewer, F/L-Cell
	PROF_E_UMHSTF-Line	20403		Profile Exist. Manhole storm sewer, F/L-Line
	PROF_E_UMHSTF-Text	20404		Profile Exist. Manhole storm sewer, F/L-Text
	PROF_E_UMHT-Cell	20405		Profile Exist. Manhole, telephone, top, F/L-Cell
	PROF_E_UMHT-Line	20406		Profile Exist. Manhole, telephone, top, F/L-Line
	PROF_E_UMHT-Text	20407		Profile Exist. Manhole, telephone, top, F/L-Text
	PROF_E_UNGLM-Cell	20408		Profile Exist. Gas line marker-Cell
	PROF_E_UNGLM-Line	20409		Profile Exist. Gas line marker-Line
	PROF_E_UNGLM-Text	20410		Profile Exist. Gas line marker-Text
	PROF_E_UNGV-Cell	20411		K89 Profile Exist. Gas valve, center-Cell
	PROF_E_UNGV-Line	20412		Profile Exist. Gas valve, center-Line
	PROF_E_UNGV-Text	20413		Profile Exist. Gas valve, center-Text
	PROF_E_UNGVP-Cell	20414		Profile Exist. Sanitary vent pipe-Cell
	PROF_E_UNGVP-Line	20415		Profile Exist. Sanitary vent pipe-Line
	PROF_E_UNGVP-Text	20416		Profile Exist. Sanitary vent pipe-Text
	PROF_E_UOEL-Cell	20417		Profile Exist. Overhead electrical line-Cell
	PROF_E_UOEL-Line	20418		K70 Profile Exist. Overhead electrical line-Line
	PROF_E_UOEL-Text	20419		Profile Exist. Overhead electrical line-Lext
	PROF_E_UOTL-Cell	20420		Profile Exist. Overhead telephone line-Cell

File Name	Level Name	Number		Description
	PROF_E_UOTL-Line	20421		Profile Exist. Overhead telephone line-Line
	PROF_E_UOTL-Text	20422		Profile Exist. Overhead telephone line-Text
	PROF_E_UPP-Cell	20423		K72 K76 Profile Exist. Power pole, center-Cell
	PROF_E_UPP-Line	20424		Profile Exist. Power pole, center-Line
	PROF_E_UPP-Text	20425		Profile Exist. Power pole, center-Text
	PROF_E_USSL-Cell	20426		Profile Exist. Sanitary sewer line, center-Cell
	PROF_E_USSL-Line	20427		Profile Exist. Sanitary sewer line, center-Line
	PROF_E_USSL-Text	20428		Profile Exist. Sanitary sewer line, center-Text
	PROF_E_USTRPOL-Cell	20429		Profile Exist. Strain pole-Cell
	PROF_E_USTRPOL-Line	20430		Profile Exist. Strain pole-Line
	PROF_E_USTRPOL-Text	20431		Profile Exist. Strain pole-Text
	PROF_E_UTCM-Cell	20432		Profile Exist. Utility cable marker - Point Symbol-Cell
	PROF_E_UTCM-Line	20433		Profile Exist. Utility cable marker-Line
	PROF_E_UTCM-Text	20434		Profile Exist. Utility cable marker-Text
	PROF_E_UTP-Cell	20435		Profile Exist. Telephone pole, center-Cell
	PROF_E_UTP-Line	20436		Profile Exist. Telephone pole, center-Line
	PROF_E_UTP-Text	20437		Profile Exist. Telephone pole, center-Text
	PROF_E_UTPD-Cell	20438		Profile Exist. Telephone pedestal, center-Cell
	PROF_E_UTPD-Line	20439		Profile Exist. Telephone pedestal, center-Line
	PROF_E_UTPD-Text	20440		Profile Exist. Telephone pedestal, center-Text
	PROF_E_UWM-Cell	20441		Profile Exist. Water meter, center-Cell
	PROF_E_UWM-Line	20442		Profile Exist. Water meter, center-Line
	PROF_E_UWM-Text	20443		Profile Exist. Water meter, center-Text
	PROF_E_UWV-Cell	20444		Profile Exist. Water valve-Cell
	PROF_E_UWV-Line	20445		Profile Exist. Water valve-Line
	PROF_E_UWV-Text	20446		Profile Exist. Water valve-Text
	PROF_E_UYLE-Cell	20447		K71 Profile Exist. Yard light, electrical-Cell
	PROF_E_UYLE-Line	20448		Profile Exist. Yard light, electrical-Line
	PROF_E_UYLE-Text	20449		Profile Exist. Yard light, electrical-Text
	PROF_E_UYLG-Cell	20450		Profile Exist. Yard light, gas-Cell
	PROF_E_UYLG-Line	20451		Profile Exist. Yard light, gas-Line
	PROF_E_UYLG-Text	20452		Profile Exist. Yard light, gas-Text
	PROF_E_X_SurveyorDefined-Cell	20453		Profile Exist. Surveyor Defined Value - Point Symbol-Cell

File Name	Level Name	Number		Description
	PROF_E_X_SurveyorDefined-Line	20454		Profile Exist. Surveyor Defined Value-Line
	PROF_E_X_SurveyorDefined-Text	20455		Profile Exist. Surveyor Defined Value - Point-Text
	PROF_E_XX-Cell	20456		Profile Exist. Surveyor defined value-Cell
	PROF_E_XX-Line	20457		Profile Exist. Surveyor defined value-Line
	PROF_E_XX-Text	20458		Profile Exist. Surveyor defined value-Text
	PROF_E_TECS-Cell	20459		Profile Exist. Edge of concr. shoulder, exist. point symbol, # text, descr.,
	PROF_E_TECS-Line	20460		Profile Exist. Edge of concr. shoulder, exist. line-Line
	PROF_E_TECS-Text	20461		Profile Exist. Edge of concr. shoulder, exist. line descr. -Text
	PROF_E_POOL-Cell	20462		Profile Exist. Pool, exist. point symbol, # text, descr., elev.-Cell
	PROF_E_POOL-Line	20463		K41 Profile Exist. Pool, exist. line-Line
	PROF_E_POOL-Text	20464		Profile Exist. Pool, exist. line descr. -Text
	PROF_E_ORCH-Cell	20465		Profile Exist. Orchard, exist. point symbol, # text, descr., elev.-Cell
	PROF_E_ORCH-Line	20466		K26a K26b Profile Exist. Orchard, exist. line-Line
	PROF_E_ORCH-Text	20467		Profile Exist. Orchard, exist. line descr. -Text
	PROF_E_TRLN-Cell	20468		Profile Exist. Tree line, center, exist. point symbol, # text, descr., elev.-C
	PROF_E_TRLN-Line	20469		K47 Profile Exist. Tree line, center, exist. point cell-Line
	PROF_E_TRLN-Text	20470		Profile Exist. Tree line, center, exist. line descr. -Text
	PROF_E_QUAR-Cell	20471		K34 Profile Exist. Quarry, center, exist. point symbol, # text, descr., elev
	PROF_E_QUAR-Line	20472		Profile Exist. Quarry, center, exist. point cell-Line
	PROF_E_QUAR-Text	20473		Profile Exist. Quarry, center, exist. line descr. -Text
	PROF_E_DOCW-Cell	20474		Profile Exist. Culvert odd, wingwall end point symbol, # text, descr., ele
	PROF_E_DOCW-Line	20475		Profile Exist. Culvert odd, wingwall end line/cell-Line
	PROF_E_DOCW-Text	20476		Profile Exist. Culvert odd, wingwall end line descr. (Elev., type, size, etc.
	PROF_E_TWBR-Cell	20477		Profile Exist. Wall barrier-Cell
	PROF_E_TWBR-Line	20478		K15a K31 Profile Exist. Wall barrier-Line
	PROF_E_TWBR-Text	20479		Profile Exist. Wall barrier-Text
	PROF_E_CRBR-Cell	20480		Profile Exist. Curb road, exist. point symbol, # text, descr., elev.-Cell
	PROF_E_CRBR-Line	20481		Profile Exist. Curb road, exist. line-Line
	PROF_E_CRBR-Text	20482		Profile Exist. Curb road, exist. line descr. -Text
	PROF_E_FNDN-Cell	20483		Profile Exist. Foundation, exist. point symbol, # text, descr., elev.-Cell
	PROF_E_FNDN-Line	20484		K19a Profile Exist. Foundation, exist. line-Line
	PROF_E_FNDN-Text	20485		Profile Exist. Foundation, exist. line descr. -Text
	PROF_E_RUIN-Cell	20486		Profile Exist. Ruins, exist. point symbol, # text, descr., elev.-Cell

File Name	Level Name	Number		Description
	PROF_E_RUIN-Line	20487		K19b Profile Exist. Ruins, exist. line-Line
	PROF_E_RUIN-Text	20488		Profile Exist. Ruins, exist. line descr. -Text
	PROF_E_ELEV-Cell	20495		Profile Exist. Elevation, exist. point symbol, # text, descr., elev.-Cell
	PROF_E_ELEV-Line	20496		Profile Exist. Elevation, exist. line-Line
	PROF_E_ELEV-Text	20497		Profile Exist. Elevation, exist. line descr. -Text
	PROF_E_TANK-Cell	20498		K23 Profile Exist. Tank, exist. point symbol, # text, descr., elev.-Cell
	PROF_E_TANK-Line	20499		K18a Profile Exist. Tank, exist. line-Line
	PROF_E_TANK-Text	20500		Profile Exist. Tank, exist. line descr. -Text
	PROF_E_DTCH-Cell	20501		Profile Exist. Ditch-Cell
	PROF_E_DTCH-Line	20502		Profile Exist. Ditch-Line
	PROF_E_DTCH-Text	20503		Profile Exist. Ditch-Text
	PROF_E_DTCH-Hidden-Cell	20504		Profile Exist. Hidden ditch-Cell
	PROF_E_DTCH-Hidden-Line	20505		Profile Exist. Hidden ditch-Line
	PROF_E_DTCH-Hidden-Text	20506		Profile Exist. Hidden ditch-Text
	PROF_E_TWFE-Cell	20507		Profile Exist. Wall / fence-Cell
	PROF_E_TWFE-Line	20508		K29 Profile Exist. Wall / fence-Line
	PROF_E_TWFE-Text	20509		Profile Exist. Wall / fence-Text
	PROF_E_Tic2-Cell	20510		Profile Exist. Grid Tic-Cell
	PROF_E_GOLF-Cell	20512		Profile Exist. Golf Course-Cell
	PROF_E_GOLF-Line	20513		K39b Profile Exist. Golf Course-Line
	PROF_E_GOLF-Text	20514		Profile Exist. Golf Course-Text
	PROF_E_Basketball-Court-Cell	20515		Profile Exist. Basketball Court-Cell
	PROF_E_Flow-Arrow-Cell	20516		K56 Profile Exist. Flow Arrow-Cell
	PROF_E_Iron-Pin-Placed-Cell	20517		Profile Exist. Iron Pin Placed-Cell
	PROF_E_RIVER-TIC-MARK-Cell	20518		Profile Exist. River Tic Mark-Cell
	PROF_E_WATER-SURFACE-Cell	20519		Profile Exist. Water Surface-Cell
	PROF_E_DEW-Hatch-Line	20521		Profile Exist. Edge of water, exist. line-Line
	PROF_E_BUILD-Cell	20522		Profile Exist. Building-Cell
	PROF_E_BUILD-Line	20523		Profile Exist. Building-Line
	PROF_E_BUILD-Text	20524		Profile Exist. Building-Text
	PROF_E_USIGNAL-Cell	20525		K11 Profile Exist. Signal-Cell
	PROF_E_USIGNAL-Line	20526		Profile Exist. Signal-Line
	PROF_E_USIGNAL-Text	20527		Profile Exist. Signal-Text

File Name	Level Name	Number		Description
	PROF_E_RIDGE-Cell	20528		Profile Exist. Ridge-Cell
	PROF_E_RIDGE-Line	20529		Profile Exist. Ridge-Line
	PROF_E_RIDGE-Text	20530		Profile Exist. Ridge-Text
	PROF_E_DITCH-Taper-Cell	20531		K53 Profile Exist. Ditch Taper-Cell
	PROF_E_UTIL-Cell	20532		K78 Profile Exist. Utility Line-Cell
	PROF_E_UTIL-Line	20533		K74 Profile Exist. Utility Line-Line
	PROF_E_UTIL-Text	20534		Profile Exist. Utility Line-Text
	PROF_E_TRAIL-Cell	20538		Profile Exist. Trail-Cell
	PROF_E_TRAIL-Line	20539		Profile Exist. Trail-Line
	PROF_E_TRAIL-Text	20540		Profile Exist. Trail-Text
	PROF_E_TEL-Cell	20541		Profile Exist. Emergency Lane-Cell
	PROF_E_TEL-Line	20542		K152 Profile Exist. Emergency Lane-Line
	PROF_E_TEL-Text	20543		Profile Exist. Emergency Lane-Text
	PROF_E_Basketball-Court-Line	20546		Profile Exist. Basketball Court-Line
	PROF_E_Basketball-Court-Text	20547		Profile Exist. Basketball Court-Text
	PROF_E_TETL-Cell	20548		Profile Exist. Edge of travel lane, exist. point symbol, # text, descr., elev
	PROF_E_TETL-Line	20549		K7 Profile Exist. Edge of travel lane, exist. line-Line
	PROF_E_TETL-Text	20550		Profile Exist. Edge of travel lane, exist. line descr. -Text
	PROF_E_SBNCHMK-Pnt#-Cell	20551		Profile Exist. Bench mark, point # text, descr., elev.-Cell
	PROF_E_SBNCHMK-Pnt#-Line	20552		Profile Exist. Bench mark, point # text, descr., elev.-Line
	PROF_E_Ground-Cell	20553		Profile Exist. Ground-Cell
	PROF_E_Ground_Bogus-Cell	20554		Profile Exist. Ground Bogus Line-Cell
	PROF_E_Ground_Enhancement-Cell	20555		Profile Exist. Ground Enhancement Line-Cell
	PROF_E_Substratum1-Cell	20556		Profile Exist. Substratum 1 Line-Cell
	PROF_E_Substratum1-Text	20557		Profile Exist. Substratum 1 Line-Text
	PROF_E_Substratum2-Cell	20558		Profile Exist. Substratum 2 Line-Cell
	PROF_E_Substratum2-Text	20559		Profile Exist. Substratum 2 Line-Text
	PROF_E_Substratum3-Cell	20560		Profile Exist. Substratum 3 Line-Cell
	PROF_E_Substratum3-Text	20561		Profile Exist. Substratum 3 Line-Text
	PROF_E_MOBSC-Cell	20562		Profile Exist. Mapping obscure area, exist. point symbol, # text, descr., e
	PROF_E_MOBSC-Line	20563		K159 Profile Exist. Mapping obscure area, existing-Line
	PROF_E_MOBSC-Text	20564		Profile Exist. Mapping obscure area, exist. line descr. (Elev., type, size, e
	PROF_E_DOBSC-Cell	20565		Profile Exist. Obscured area-Cell

File Name	Level Name	Number		Description
	PROF_E_DOBSC-Line	20566		Profile Exist. Obscured area-Line
	PROF_E_DOBSC-Text	20567		Profile Exist. Obscured area-Text
	PROF_E_TRCR-Sgnl-Cell	20568		Profile Exist. Railroad, top of rail, exist. signal point symbol, # text, desc
	PROF_E_TRCR-Sgnl-Line	20569		Profile Exist. Railroad, top of rail, exist. signal line-Line
	PROF_E_TRCR-Sgnl-Text	20570		Profile Exist. Railroad, top of rail, exist. signal line descr. -Text
	PROF_E_OVHD-Combo-Util-Text	20571		Profile Exist. Overhead Comb. Utility [Text-label,size,type]-Text
	PROF_E_Combo-Util-Elec-Traf-Ctrl-Cell	20572		Profile Exist. Comb. Utility [Elec. and Traff Cont.]-Cell
	PROF_E_OVHD-Combo-Util-Line-Elec-Traf-Ctrl-Line	20573		Profile Exist. Overhead Comb. Utility line [Elec. and Traff Cont.]-Line
	PROF_E_Combo-Util-Elec-Tele-Cell	20574		Profile Exist. Comb. Utility [Elec. and Telephone]-Cell
	PROF_E_OVHD-Combo-Util-Line-Elec-Tele-Line	20575		Profile Exist. Overhead Comb. Utility line [Elec. and Telephone]-Line
	PROF_E_Combo-Util-Elec-Tele-Traf-Ctrl-Cell	20576		Profile Exist. Comb. Utility [Elec., Tele., and Traff Cont.]-Cell
	PROF_E_OVHD-Combo-Util-Line-Elec-Tele-Traf-Ctrl-Line	20577		Profile Exist. Overhead Comb. Utility Line [Elec., Tele., and Traff Cont.]-L
	PROF_E_Combo-Util-Elec-Tele-TV-Cell	20578		Profile Exist. Comb. Utility [Elec., Telephone and TV]-Cell
	PROF_E_OVHD-Combo-Util-Line-Elec-Tele-TV-Line	20579		Profile Exist. Overhead Comb. Utility Line [Elec., Telephone and TV]-Line
	PROF_E_Combo-Util-Elec-Tele-TV-Traf-Ctrl-Cell	20580		Profile Exist. Comb. Utility [Elec., Tele., TV, and Traff Cont.]-Cell
	PROF_E_OVHD-Combo-Util-Line-Elec-Tele-TV-Traf-Ctrl-Lir	20581		Profile Exist. Comb. Utility Line [Elec., Tele., TV, and Traff Cont.]-Line
	PROF_E_Combo-Util-Elec-TV-Cell	20582		Profile Exist. Comb. Utility [Elec. and TV]-Cell
	PROF_E_OVHD-Combo-Util-Line-Elec-TV-Line	20583		Profile Exist. Overhead Comb. Utility Line [Elec. and TV]-Line
	PROF_E_Combo-Util-Elec-TV-Traf-Ctrl-Cell	20584		Profile Exist. Comb. Utility [Elec., TV, and Traff Cont.]-Cell
	PROF_E_OVHD-Combo-Util-Line-Elec-TV-Traf-Ctrl-Line	20585		Profile Exist. Overhead Comb. Utility Line [Elec., TV, and Traff Cont.]-Lin
	PROF_E_Combo-Util-Tele-Traf-Ctrl-Cell	20586		Profile Exist. Comb. Utility [Telephone and Traff Cont.]-Cell
	PROF_E_OVHD-Combo-Util-Line-Tele-Traf-Ctrl-Line	20587		Profile Exist. Overhead Comb. Utility Line [Telephone and Traff Cont.]-L
	PROF_E_Combo-Util-Tele-TV-Cell	20588		Profile Exist. Comb. Utility [Telephone and TV]-Cell
	PROF_E_OVHD-Combo-Util-Line-Tele-TV-Line	20589		Profile Exist. Overhead Comb. Utility Line [Telephone and TV]-Line
	PROF_E_Combo-Util-Tele-TV-Traf-Ctrl-Cell	20590		Profile Exist. Comb. Utility [Tele., TV and Traff Cont.]-Cell
	PROF_E_OVHD-Combo-Util-Line-Tele-TV-Traf-Ctrl-Line	20591		Profile Exist. Overhead Comb. Utility Line [Tele., TV and Traff Cont.]-Lin
	PROF_E_Combo-Util-TV-Traf-Ctrl-Cell	20592		Profile Exist. Comb. Utility [TV and Traff Cont.]-Cell
	PROF_E_OVHD-Combo-Util-Line-TV-Traf-Ctrl-Line	20593		Profile Exist. Comb. Utility Line [TV and Traff Cont.]-Line
	PROF_E_Elec-Cell	20594		Profile Exist. Utility Electrical cell-Cell
	PROF_E_OVHD-Elec-Line	20595		Profile Exist. Utility Electrical (Overhead) line-Line
	PROF_E_OVHD-Elec-Text	20596		Profile Exist. Utility Electrical (Overhead) [Text-label,size,type]-Text
	PROF_E_Guy-Cell	20597		Profile Exist. Utility Overhead Guy Wire cell-Cell
	PROF_E_OVHD-Guy-Line	20598		Profile Exist. Utility Overhead Guy Wire line-Line

File Name	Level Name	Number		Description
	PROF_E_OVHD-Guy-Text	20599		Profile Exist. Utility Overhead Guy Wire text-Text
	PROF_E_Tele-Cell	20600		Profile Exist. Utility Telephone cell-Cell
	PROF_E_OVHD-Tele-Line	20601		Profile Exist. Utility Telephone (Overhead) line-Line
	PROF_E_OVHD-Tele-Text	20602		Profile Exist. Utility Telephone (Overhead) [Text-label,size,type]-Text
	PROF_E_TV-Cell	20603		Profile Exist. Utility TV cell-Cell
	PROF_E_OVHD-TV-Line	20604		Profile Exist. Utility TV (Overhead) line-Line
	PROF_E_OVHD-TV-Text	20605		Profile Exist. Utility TV (Overhead) [Text-label,size,type]-Text
	PROF_E_Traf-Ctrl-Cell	20606		Profile Exist. Utility Traff Cont. cell-Cell
	PROF_E_OVHD-Traf-Ctrl-Line	20607		Profile Exist. Utility Traff Cont. (Overhead) line-Line
	PROF_E_OVHD-Traf-Ctrl-Text	20608		Profile Exist. Utility Traff Cont. (Overhead) [Text-label,size,type]-Text
	PROF_E_TSTP-Cell	20620		Profile Exist. road white line or stripe, exist. point symbol, # text, descr.
	PROF_E_TSTP-Line	20621		K8 Profile Exist. road white line or stripe, exist. line-Line
	PROF_E_TSTP-Text	20622		Profile Exist. road white line or stripe, exist. line descr. -Text
	PROF_E_TRIVER-Line	20624		K44 Profile River edge interior bound., exist. line-Line
	PROF_E_TRIVER-Text	20625		Profile River edge interior bound., exist. line descr. -Text
	PROF_E_TLAKE-Cell	20626		Profile Lake interior bound., exist. point symbol, # text, descr., elev.-Cel
	PROF_E_TLAKE-Line	20627		K45 Profile Lake interior bound., exist. line-Line
	PROF_E_TLAKE-Text	20628		Profile Lake interior bound., exist. line descr. -Text
	PROF_E_TCOR-Cell	20629		Profile Crown of road, exist. point symbol, # text, descr., elev.-Cell
	PROF_E_TCOR-Line	20630		K156 Profile Crown of road, exist. line-Line
	PROF_E_TCOR-Text	20631		Profile Crown of road, exist. line descr. -Text
	PROF_E_DHDS-Cell	20647		Profile Hidden drain line, exist. point symbol, # text, descr., elev.-Cell
	PROF_E_DHDS-Line	20648		K68b Profile Hidden drain line, exist. line-Line
	PROF_E_DHDS-Text	20649		Profile Hidden drain line, exist. line descr. -Text
	PROF_E_MLBL-Cell	20650		Profile Model label name, exist. point symbol, # text, descr., elev.-Cell
	PROF_E_MLBL-Line	20651		K88a Profile Model label name, exist. line-Line
	PROF_E_MLBL-Text	20652		Profile Model label name, exist. line descr. -Text
	PROF_E_DHWT-Cell	20780		Profile Exist. Head wall, top, exist. point symbol, # text, descr., elev.-Cel
	PROF_E_DHWT-Line	20781		Profile Exist. Head wall, top, exist. cell-Line
	PROF_E_DHWT-Text	20782		Profile Exist. Head wall, top, exist. line descr. (Elev., type, size, etc.)-Tex
	PROF_E_DHWB-Cell	20783		Profile Exist. Head wall, bottom, exist. point symbol, # text, descr., elev
	PROF_E_DHWB-Line	20784		Profile Exist. Head wall, bottom, exist. cell-Line
	PROF_E_DHWB-Text	20785		Profile Exist. Head wall, bottom, exist. line descr. (Elev., type, size, etc.)-

File Name	Level Name	Number		Description
	PROF_E_TBBB-Cell	20786		Profile Exist. Bridge, beam bottom, exist. point symbol, # text, descr., el
	PROF_E_TBBB-Line	20787		Profile Exist. Bridge, beam bottom, exist. line-Line
	PROF_E_TBBB-Text	20788		Profile Exist. Bridge, beam bottoml, exist. line descr. -Text
Proposed	PROF_P_Drainage-Cell	21000		Profile Prop. Drainage-Cell
	PROF_P_Drainage-Line	21001		Profile Prop. Drainage-Line
	PROF_P_Drainage-Text	21002		Profile Prop. Drainage-Text
	PROF_P_Finish-Elev-Text	21003		Profile Prop. Elevation-Text
	PROF_P_Finish-Line	21004		Profile Prop. Finish Grade Line-Line
	PROF_P_Finish-Pt-Cell	21005		Profile Prop. Finish Grade Key Points-Cell
	PROF_P_Finish-Text	21006		Profile Prop. Finish Grade Annotation (Curve data, slope, etc.)-Text
	PROF_P_Grid-Elev-Text	21007		Profile Elevation Grid-Text
	PROF_P_Label-Text	21008		Profile Prop. Ground Text (Elev., station, slope)-Text
	PROF_P_Scale-Text	21009		Profile Vertical and Horizontal Scale-Text
	PROF_P_Stage1-Line	21010		Profile Prop. Staging1 Line-Line
	PROF_P_Stage2-Line	21011		Profile Prop. Staging2 Line-Line
	PROF_P_Stage3-Line	21012		Profile Prop. Staging3 Line-Line
	PROF_P_Stage4-Line	21013		Profile Prop. Staging4 Line-Line
	PROF_P_Stage5-Line	21014		Profile Prop. Staging5 Line-Line
	PROF_P_Station-Text	21015		Profile Station-Text
	PROF_P_Subgrade-Line	21016		Profile Prop. Subgrade-Line
	PROF_P_Finish-Cell	21018		Profile Prop. Finish Grade Line-Cell
	PROF_P_GoreMainIdeal-Cell	21020		Profile Gore Ideal-Cell
	PROF_P_GoreMainIdeal-Line	21022		Profile Gore Ideal-Line
	PROF_P_GoreMainIdeal-Text	21023		Profile Gore Ideal-Text
	PROF_P_GoreMax-Cell	21024		Profile Gore Max-Cell
	PROF_P_GoreMax-Line	21025		Profile Gore Max-Line
	PROF_P_GoreMax-Text	21026		Profile Gore Max-Text
	PROF_P_GoreMin-Cell	21027		Profile Gore Min-Cell
	PROF_P_GoreMin-Line	21028		Profile Gore Min-Line
	PROF_P_GoreMin-Text	21029		Profile Gore Min-Text
	PROF_P_GoreRampIdeal-Cell	21030		Profile Gore Ramp Ideal-Cell
	PROF_P_GoreRampIdeal-Line	21031		Profile Gore Ramp Ideal-Line

File Name	Level Name	Number		Description
	PROF_P_GoreRampIdeal-Text	21032		Profile Gore Ramp Ideal-Text
	PROF_P_Stage1-Cell	21033		Profile Prop. Staging1 Line-Cell
	PROF_P_Stage1-Text	21034		Profile Prop. Staging1 Line-Text
	PROF_P_Stage2-Cell	21035		Profile Prop. Staging2 Line-Cell
	PROF_P_Stage2-Text	21036		Profile Prop. Staging2 Line-Text
	PROF_P_Stage3-Cell	21037		Profile Prop. Staging3 Line-Cell
	PROF_P_Stage3-Text	21038		Profile Prop. Staging3 Line-Line
	PROF_P_Stage4-Cell	21040		Profile Prop. Staging4 Line-Cell
	PROF_P_Stage4-Text	21041		Profile Prop. Staging4 Line-Text
	PROF_P_Stage5-Cell	21042		Profile Prop. Staging5 Line-Cell
	PROF_P_Stage5-Text	21043		Profile Prop. Staging5 Line-Text
	PROF_P_CONSTCL-Brng-Cell	21044		Profile construction centerline bearings-Cell
	PROF_P_CONSTCL-Brng-Line	21045		Profile construction centerline bearings-Line
	PROF_P_CONSTCL-Brng-Text	21046		Profile construction centerline bearings-Text
	PROF_P_CONSTCL-Cell	21047		Profile construction centerline point symbols-Cell
	PROF_P_CONSTCL-Line	21048		Profile construction centerline point symbols-Line
	PROF_P_CONSTCL-Text	21049		Profile construction centerline point symbols-Text
	PROF_P_CONSTCL-Curve-Data-Cell	21050		Profile construction centerline curve label & data table-Cell
	PROF_P_CONSTCL-Curve-Data-Line	21051		Profile construction centerline curve label & data table-Line
	PROF_P_CONSTCL-Curve-Data-Text	21052		Profile construction centerline curve label & data table-Text
	PROF_P_CONSTCL-PC-PT-Sta-Ldr-Cell	21056		Profile construction centerline PC/PT station labels w/flags-Cell
	PROF_P_CONSTCL-PC-PT-Sta-Ldr-Line	21057		Profile construction centerline PC/PT station labels w/flags-Line
	PROF_P_CONSTCL-PC-PT-Sta-Ldr-Text	21058		Profile construction centerline PC/PT station labels w/flags-Text
	PROF_P_CONSTCL-Tic-Sta-Cell	21059		Profile construction centerline tic marks and sta labels-Cell
	PROF_P_CONSTCL-Tic-Sta-Line	21060		Profile construction centerline tic marks and sta labels-Line
	PROF_P_CONSTCL-Tic-Sta-Text	21061		Profile construction centerline tic marks and sta labels-Text
	PROF_P_EPSHLDR-Cell	21062		Profile proposed edge of paved shoulder-Cell
	PROF_P_EPSHLDR-Line	21063		Profile proposed edge of paved shoulder-Line
	PROF_P_EPSHLDR-Text	21064		Profile proposed edge of paved shoulder-Text
	PROF_P_Subgrade-Cell	21065		Profile Prop. Subgrade-Cell
	PROF_P_Subgrade-Text	21066		Profile Prop. Subgrade-Text
	PROF_P_Grid-Elev-Cell	21067		Profile Elevation Grid-Cell
	PROF_P_Grid-Elev-Line	21068		Profile Elevation Grid-Line

File Name	Level Name	Number		Description
	PROF_P_Event-Points-Sta-Ldr-Cell	21069		Profile Event Points Station Leader - text-Cell
	PROF_P_Event-Points-Sta-Ldr-Line	21070		Profile Event Points Station Leader - text-Line
	PROF_P_Event-Points-Sta-Ldr-Text	21071		Profile Points Station Leader - text-Text
	PROF_P_VA-Cardinal-Points-Sta-Ldr-Cell	21072		Profile VA Cardinal Points Station Leader - text-Cell
	PROF_P_VA-Cardinal-Points-Sta-Ldr-Line	21073		Profile VA Cardinal Points Station Leader - text-Line
	PROF_P_VA-Cardinal-Points-Sta-Ldr-Text	21074		Profile VA Cardinal Points Station Leader - text-Text
	PROF_P_Exterior-Boundary-Cell	21075		Profile Prop. Exterior Boundary-Cell
	PROF_P_Exterior-Boundary-Line	21076		Profile Prop. Exterior Boundary-Line
	PROF_P_Exterior-Boundary-Text	21077		Profile Prop. Exterior Boundary-Text
	PROF_P_Transverse-Feature-Cell	21078		Profile Prop. Transverse Feature-Cell
	PROF_P_Transverse-Feature-Line	21079		Profile Prop. Transverse Feature-Line
	PROF_P_Transverse-Feature-Text	21080		Profile Prop. Transverse Feature-Text
	PROF_P_CROWN-Cell	21081		Profile Prop. Crown point - cell-Cell
	PROF_P_CROWN-Line	21082		Profile Prop. Crown point - lines-Line
	PROF_P_CROWN-Text	21083		Profile Prop. Crown point - text-Text
	PROF_P_Bridge-Cell	21084		Profile Prop. bridge cell-Cell
	PROF_P_Bridge-Line	21085		Profile Prop. bridge lines-Line
	PROF_P_Bridge-Text	21086		Profile Prop. bridge text-Text
	PROF_P_Curb-Gutter-Cell	21087		Profile Prop. curb & gutter cell-Cell
	PROF_P_Curb-Gutter-Line	21088		Profile Prop. curb & gutter lines-Line
	PROF_P_Curb-Gutter-Text	21089		Profile Prop. curb & gutter text-Text
	PROF_P_Driveway-Cell	21090		Profile Prop. Driveway - cell-Cell
	PROF_P_Driveway-Line	21091		Profile Prop. Driveway - lines-Line
	PROF_P_Driveway-Text	21092		Profile Prop. Driveway - text-Text
	PROF_P_EOP-Cell	21093		Profile Prop. roadway edge of paving-Cell
	PROF_P_EOP-Line	21094		Profile Prop. roadway edge of paving - lines-Line
	PROF_P_EOP-Text	21095		Profile Prop. roadway edge of paving - descr. -Text
	PROF_P_Fence-Cell	21096		Profile Prop. fence-Cell
	PROF_P_Fence-Line	21097		Profile Prop. fence-Line
	PROF_P_Fence-Text	21098		Profile Prop. fence-Text
	PROF_P_Misc-Const-Feat-Cell	21099		Profile Prop. misc. construction feature-Cell
	PROF_P_Misc-Const-Feat-Line	21100		Profile Prop. misc. construction feature-Line
	PROF_P_Misc-Const-Feat-Text	21101		Profile Prop. misc. construction feature-Text

File Name	Level Name	Number		Description
	PROF_P_SHLDR-Cell	21102		Profile Prop. Shoulder-Cell
	PROF_P_SHLDR-Line	21103		Profile Prop. Shoulder-Line
	PROF_P_SHLDR-Text	21104		Profile Prop. Shoulder-Text
	PROF_P_SIDECL-Cell	21105		Profile Prop. Side or Cross road centerline-Cell
	PROF_P_SIDECL-Line	21106		Profile Prop. Side or Cross road centerline-Line
	PROF_P_SIDECL-Text	21107		Profile Prop. Side or Cross road centerline-Text
	PROF_P_Sidewalk-Cell	21108		Profile Prop. Sidewalk-Cell
	PROF_P_Sidewalk-Line	21109		Profile Prop. Sidewalk-Line
	PROF_P_Sidewalk-Text	21110		Profile Prop. Sidewalk-Text
	PROF_P_CUT_Const-Limit-Cut-Cell	21111		Profile Prop. Construction Limits cut-Cell
	PROF_P_CUT_Const-Limit-Cut-Line	21112		Profile Prop. Construction Limits cut-Line
	PROF_P_CUT_Const-Limit-Cut-Text	21113		Profile Prop. Construction Limits cut-Text
	PROF_P_FILL_Const-Limit-Fill-Cell	21114		Profile Prop. Construction Limits fill-Cell
	PROF_P_FILL_Const-Limit-Fill-Line	21115		Profile Prop. Construction Limits fill-Line
	PROF_P_FILL_Const-Limit-Fill-Text	21116		Profile Prop. Construction Limits fill-Text
	PROF_P_DETCL-Cell	21117		Profile Prop. Detour centerline-Cell
	PROF_P_DETCL-Line	21118		Profile Prop. Detour centerline-Line
	PROF_P_DETCL-Text	21119		Profile Prop. Detour centerline-Text
	PROF_P_DETCL-PC-PT-Sta-Ldr-Cell	21120		Profile Prop. Detour centerline - PC/PT station labels w/Flags-Cell
	PROF_P_DETCL-PC-PT-Sta-Ldr-Line	21121		Profile Prop. Detour centerline - PC/PT station labels w/Flags-Line
	PROF_P_DETCL-PC-PT-Sta-Ldr-Text	21122		Profile Prop. Detour centerline - PC/PT station labels w/Flags-Text
	PROF_P_Appr-Slab-Cell	21123		Profile Prop. Approach slab-Cell
	PROF_P_Appr-Slab-Line	21124		Profile Prop. Approach slab-Line
	PROF_P_Appr-Slab-Text	21125		Profile Prop. Approach slab-Text
	PROF_P_Overlay-Cell	21135		Profile Prop. pavement overlay-Cell
	PROF_P_Overlay-Line	21136		Profile Prop. pavement overlay-Line
	PROF_P_Overlay-Text	21137		Profile Prop. pavement overlay-Text
	PROF_P_Milling-Cell	21138		Profile Prop. pavement milling-Cell
	PROF_P_Milling-Line	21139		Profile Prop. pavement milling-Line
	PROF_P_Milling-Text	21140		Profile Prop. pavement milling-Text
	PROF_P_WALL-PROF-Top-of-Wall-Cell	21141		Profile Prop. wall profile - top of wall-Cell
	PROF_P_WALL-PROF-Top-of-Wall-Line	21142		Profile Prop. wall profile - top of wall-Line
	PROF_P_WALL-PROF-Top-of-Wall-Text	21143		Profile Prop. wall profile - top of wall-Text

File Name	Level Name	Number		Description
	PROF_P_WALL-PROF-Bottom-of-Wall-Cell	21144		Profile Prop. wall profile - bottom of wall-Cell
	PROF_P_WALL-PROF-Bottom-of-Wall-Line	21145		Profile Prop. wall profile - bottom of wall-Line
	PROF_P_WALL-PROF-Bottom-of-Wall-Text	21146		Profile Prop. wall profile - bottom of wall-Text
	PROF_P_WALL-PROF-Top-of-Footing-Cell	21147		Profile Prop. wall profile - top of footing-Cell
	PROF_P_WALL-PROF-Top-of-Footing-Line	21148		Profile Prop. wall profile - top of footing-Line
	PROF_P_WALL-PROF-Top-of-Footing-Text	21149		Profile Prop. wall profile - top of footing-Text
	PROF_P_WALL-PROF-Finish-Grd-BoW-Cell	21150		Profile Prop. wall profile - fin. ground line back face of wall-Cell
	PROF_P_WALL-PROF-Finish-Grd-BoW-Line	21151		Profile Prop. wall profile - fin. ground line back face of wall-Line
	PROF_P_WALL-PROF-Finish-Grd-BoW-Text	21152		Profile Prop. wall profile - fin. ground line back face of wall-Text
	PROF_P_WALL-PROF-Finish-Grd-FoW-Cell	21153		Profile Prop. wall profile - fin. ground line front face of wall-Cell
	PROF_P_WALL-PROF-Finish-Grd-FoW-Line	21154		Profile Prop. wall profile - fin. ground line front face of wall-Line
	PROF_P_WALL-PROF-Finish-Grd-FoW-Text	21155		Profile Prop. wall profile - fin. ground line front face of wall-Text
	PROF_P_WALL-PROF-Existing-Grd-Cell	21156		Profile Prop. wall profile - exist. ground line or backfill slope tie-in-Cell
	PROF_P_WALL-PROF-Existing-Grd-Line	21157		Profile Prop. wall profile - exist. ground line or backfill slope tie-in-Line
	PROF_P_WALL-PROF-Existing-Grd-Text	21158		Profile Prop. wall profile - exist. ground line or backfill slope tie-in-Text

File Name	Level Name	Number	Description
2-5 (23) X-Sections	SHT_B_23-Cross-Sections	28023	Cross Sections (sheet specific)
	SHT_B_Grid-Elevation-Text	28051	Grid elevtion text-Text
	SHT_B_Grid-Major-Line	28052	Sheet border major grid line-Line
	SHT_B_Grid-Minor-Line	28053	Sheet border minor grid line-Line
	SHT_B_Grid-Offset-Text	28054	Grid offset text-Text
	SHT_B_Grid-Station-Text	28055	Profile Station Grid Text-Text
	SHT_B_Legend-Logo-Scale	28056	Sheet border legend, logo, scale bars, location sketch-Cell
	SHT_B_Major-Elevation-Tic-Line	28058	Elevation tick marks major-Line
	SHT_B_Major-Offset-Tic-Line	28059	X-Sec. Offset Tick Marks major-Line
	SHT_B_Minor-Elevation-Tic-Line	28063	Elevation tick marks minor-Line
	SHT_B_Minor-Offset-Tic-Line	28064	X-Sec. Offset Tick Marks minor-Line
	SHT_B_Misc-P	28067	Sheet border miscellaneous items, notes, etc. (plotted)
	SHT_B_Plot-Sub-Text	28069	Sheet border plot substitution text-Text
	SHT_B_Plotting-Info-Tags	28070	Sheet border plotting information tags-Text
	SHT_B_Sheet-Outline-Line	28072	Sheet border sheet outline lines-Line
	SHT_B_Sheet-Outline-Text	28073	Sheet border sheet outline text-Text
	SHT_B_Title-Block	28075	Sheet border Title block-Cell
	SHT_B_Plot-Border-Inner-Line	28085	Plot border inner line-Line
	SHT_B_Plot-Border-Outer-Line	28086	Plot border outer line-Line
Existing	XSEC_E_Drainage-Cell	39000	X-Sec. Exist. Drainage-Cell
	XSEC_E_Drainage-Line	39001	X-Sec. Exist. Drainage-Line
	XSEC_E_Drainage-Text	39002	X-Sec. Exist. Drainage-Text
	XSEC_E_Ground-Line	39003	X-Sec. Exist. Ground-Line
	XSEC_E_Ground-Text	39004	X-Sec. Exist. Ground-Text
	XSEC_E_Substratum1-Line	39005	X-Sec. Exist. Substratum 1-Line
	XSEC_E_Substratum2-Line	39006	X-Sec. Exist. Substratum 2-Line
	XSEC_E_Substratum3-Line	39007	X-Sec. Exist. Substratum 3-Line
	XSEC_E_Ground_Enhancement-Line	39031	X-Sec. Exist. Ground Enhancement-Line
	XSEC_E_Ground_Enhancement-Text	39032	X-Sec. Exist. Ground Enhancement-Text
	XSEC_E_Ground_Bogus-Line	39033	X-Sec. Exist. Ground Bogus-Line
	XSEC_E_Ground_Bogus-Text	39034	X-Sec. Exist. Ground Bogus-Text
	XSEC_E_ACL-Cell	39035	X-Sec. field survey Alignment centerline point-Cell

File Name	Level Name	Number		Description
	XSEC_E_ACL-Line	39036		X-Sec. field survey Alignment centerline point-Line
	XSEC_E_ACL-Text	39037		X-Sec. field survey Alignment centerline point-Text
	XSEC_E_DADB-Cell	39038		X-Sec. Dam, toe point symbol, # text, descr., elev.-Cell
	XSEC_E_DADB-Line	39039		K167 X-Sec. Dam, toe line-Line
	XSEC_E_DADB-Text	39040		X-Sec. Dam, toe line descr. -Text
	XSEC_E_DCEF-Cell	39044		X-Sec. Culvert end, F/L point symbol, # text, descr., elev.-Cell
	XSEC_E_DCEF-Line	39045		X-Sec. Culvert end, F/L cell-Line
	XSEC_E_DCEF-Text	39046		X-Sec. Culvert end, F/L line descr. (Elev., type, size, etc.)-Text
	XSEC_E_DCWE-Cell	39047		X-Sec. Culvert, wingwall end point symbol, # text, descr., elev.-Cell
	XSEC_E_DCWE-Line	39048		X-Sec. Culvert, wingwall end line/cell-Line
	XSEC_E_DCWE-Text	39049		X-Sec. Culvert, wingwall end line descr. (Elev., type, size, etc.)-Text
	XSEC_E_DDCB-Cell	39050		X-Sec. Double catch basin exist. point symbol, # text, descr., elev.-Cell
	XSEC_E_DDCB-Line	39051		X-Sec. Double catch basin exist. point cell-Line
	XSEC_E_DDCB-Text	39052		X-Sec. Double catch basin exist. descr. (Elev., type, size, etc.)-Text
	XSEC_E_DDI-Cell	39053		K68a X-Sec. Drop inlet, top, exist. point symbol, # text, descr., elev.-Cell
	XSEC_E_DDI-Line	39054		X-Sec. Drop inlet, top, exist. cell-Line
	XSEC_E_DDI-Text	39055		X-Sec. Drop inlet, top, exist. descr. (Elev., type, size, etc.)-Text
	XSEC_E_DDL-Cell	39056		X-Sec. Drain lines, exist. point symbol, # text, descr., elev.-Cell
	XSEC_E_DDL-Line	39057		X-Sec. Drain lines, existing-Line
	XSEC_E_DDL-Text	39058		X-Sec. Drain lines, exist. line descr. (Elev., type, size, etc.)-Text
	XSEC_E_DDT-Cell	39059		X-Sec. Dam, top point symbol, # text, descr., elev.-Cell
	XSEC_E_DDT-Line	39060		K28 X-Sec. Dam, top line-Line
	XSEC_E_DDT-Text	39061		X-Sec. Dam, top line descr. -Text
	XSEC_E_DEW-Cell	39062		X-Sec. Edge of water, exist. point symbol, # text, descr., elev.-Cell
	XSEC_E_DEW-Line	39063		X-Sec. Edge of water, exist. line-Line
	XSEC_E_DEW-Text	39064		X-Sec. Edge of water, exist. line descr. (Elev., type, size, etc.)-Text
	XSEC_E_DHWE-Cell	39065		X-Sec. Head wall, end, exist. point symbol, # text, descr., elev.-Cell
	XSEC_E_DHWE-Line	39066		X-Sec. Head wall, end, exist. cell-Line
	XSEC_E_DHWE-Text	39067		X-Sec. Head wall, end, exist. line descr. (Elev., type, size, etc.)-Text
	XSEC_E_DHWM-Cell	39068		X-Sec. High water mark, exist. point symbol, # text, descr., elev.-Cell
	XSEC_E_DHWM-Line	39069		X-Sec. High water mark, existing-Line
	XSEC_E_DHWM-Text	39070		X-Sec. High water mark, exist. line descr. (Elev., type, size, etc.)-Text
	XSEC_E_DJB-Cell	39071		X-Sec. Junction box, top, exist. point symbol, # text, descr., elev.-Cell

File Name	Level Name	Number		Description
	XSEC_E_DJB-Line	39072		X-Sec. Junction box, top, exist. cell-Line
	XSEC_E_DJB-Text	39073		X-Sec. Junction box, top, exist. line descr. (Elev., type, size, etc.)-Text
	XSEC_E_DMISC-Cell	39074		X-Sec. Misc. drainage feature, exist. point symbol, # text, descr., elev.-Cel
	XSEC_E_DMISC-Line	39075		X-Sec. Misc. drainage feature, exist. line-Line
	XSEC_E_DMISC-Text	39076		X-Sec. Misc. drainage feature, exist. line descr. (Elev., type, size, etc.)-Tex
	XSEC_E_DPC-Cell	39077		X-Sec. Drainage pipe, F/L, Concrete-Cell
	XSEC_E_DPC-Line	39078		X-Sec. Drainage pipe, F/L, Concrete-Line
	XSEC_E_DPC-Text	39079		X-Sec. Drainage pipe, F/L, Concrete-Text
	XSEC_E_DPD-Cell	39080		X-Sec. Paved ditch, exist. point symbol, # text, descr., elev.-Cell
	XSEC_E_DPD-Line	39081		K63 X-Sec. Paved ditch, existing-Line
	XSEC_E_DPD-Text	39082		X-Sec. Paved ditch, exist. line descr. (Elev., type, size, etc.)-Text
	XSEC_E_DPM-Cell	39083		X-Sec. Drainage pipe, F/L, Metal-Cell
	XSEC_E_DPM-Line	39084		X-Sec. Drainage pipe, F/L, Metal-Line
	XSEC_E_DPM-Text	39085		X-Sec. Drainage pipe, F/L, Metal-Text
	XSEC_E_DPP-Cell	39086		X-Sec. Drainage pipe, F/L, Plastic-Cell
	XSEC_E_DPP-Line	39087		X-Sec. Drainage pipe, F/L, Plastic-Line
	XSEC_E_DPP-Text	39088		X-Sec. Drainage pipe, F/L, Plastic-Text
	XSEC_E_DSB-Cell	39089		X-Sec. Stream bank top, exist. point symbol, # text, descr., elev.-Cell
	XSEC_E_DSB-Line	39090		X-Sec. Stream bank top, exist. line-Line
	XSEC_E_DSB-Text	39091		X-Sec. Stream bank top, exist. line descr. (Elev., type, size, etc.)-Text
	XSEC_E_DSC-Cell	39092		X-Sec. Stream center F/L, exist. point symbol, # text, descr., elev.-Cell
	XSEC_E_DSC-Line	39093		X-Sec. Stream center F/L, exist. line-Line
	XSEC_E_DSC-Text	39094		X-Sec. Stream center F/L, exist. line descr. (Elev., type, size, etc.)-Text
	XSEC_E_DSE-Cell	39095		X-Sec. Stream edge, exist. point symbol, # text, descr., elev.-Cell
	XSEC_E_DSE-Line	39096		X-Sec. Stream edge, exist. line-Line
	XSEC_E_DSE-Text	39097		X-Sec. Stream edge, exist. line descr. (Elev., type, size, etc.)-Text
	XSEC_E_DSPURDK-Cell	39098		X-Sec. Spur dike, exist. point symbol, # text, descr., elev.-Cell
	XSEC_E_DSPURDK-Line	39099		X-Sec. Spur dike, exist. line-Line
	XSEC_E_DSPURDK-Text	39100		X-Sec. Spur dike, exist. line descr. (Elev., type, size, etc.)-Text
	XSEC_E_DSTC-Cell	39101		X-Sec. Septic tank, exist. point symbol, # text, descr., elev.-Cell
	XSEC_E_DSTC-Line	39102		X-Sec. Septic tank, existing-Line
	XSEC_E_DSTC-Text	39103		X-Sec. Septic tank, exist. line descr. (Elev., type, size, etc.)-Text
	XSEC_E_DSWE-Cell	39104		K54 X-Sec. Swamp edge, exist. point symbol, # text, descr., elev.-Cell

File Name	Level Name	Number		Description
	XSEC_E_DSWE-Line	39105		X-Sec. Swamp edge, exist. line-Line
	XSEC_E_DSWE-Text	39106		X-Sec. Swamp edge, exist. line descr. (Elev., type, size, etc.)-Text
	XSEC_E_DWB-Cell	39107		X-Sec. Wetland boundary-Cell
	XSEC_E_DWB-Line	39108		X-Sec. Wetland boundary-Line
	XSEC_E_DWB-Text	39109		X-Sec. Wetland boundary-Text
	XSEC_E_DWE-Cell	39110		X-Sec. Top of water elev., exist. point symbol, # text, descr., elev.-Cell
	XSEC_E_DWE-Line	39111		X-Sec. Top of water elev., exist. line-Line
	XSEC_E_DWE-Text	39112		K59 X-Sec. Top of water elev., exist. line descr. (Elev., type, size, etc.)-Tex
	XSEC_E_MDITCHFL-Cell	39113		X-Sec. Mapping ditch flow line, exist. point symbol, # text, descr., elev.-Ce
	XSEC_E_MDITCHFL-Line	39114		K43 X-Sec. Mapping ditch flow line, existing-Line
	XSEC_E_MDITCHFL-Text	39115		X-Sec. Mapping ditch flow line, exist. line descr. (Elev., type, size, etc.)-Te
	XSEC_E_MISC-Cell	39116		X-Sec. Miscellaneous, exist. point symbol, # text, descr., elev.-Cell
	XSEC_E_MISC-Line	39117		X-Sec. Miscellaneous, existing-Line
	XSEC_E_MISC-Text	39118		X-Sec. Miscellaneous, exist. line descr. (Elev., type, size, etc.)-Text
	XSEC_E_SBNCHMK-Cell	39119		X-Sec. Bench mark, point symbol-Cell
	XSEC_E_SBNCHMK-Pnt#-Text	39120		X-Sec. Bench mark, point # text, descr., elev.-Text
	XSEC_E_SBNCHMK-Text	39121		X-Sec. Bench mark, point information-Text
	XSEC_E_SDCD-Cell	39122		X-Sec. District survey control delta symbol-Cell
	XSEC_E_SDCD-Line	39123		X-Sec. District survey control line (lines plot under another feature code)-
	XSEC_E_SDCD-Line-Text	39124		X-Sec. District survey control line descr. -Text
	XSEC_E_SDCD-Pnt#-Text	39125		X-Sec. District survey control point # text, descr., point elevation-Text
	XSEC_E_SLCD-Cell	39126		X-Sec. Location survey control delta symbol-Cell
	XSEC_E_SLCD-Line	39127		X-Sec. Location survey control line-Line
	XSEC_E_SLCD-Line-Text	39128		X-Sec. Location survey control line descr. -Text
	XSEC_E_SLCD-Pnt#-Text	39129		X-Sec. Location survey control point # text, descr., point elevation-Text
	XSEC_E_SLCM-Cell	39130		X-Sec. Location control monument, point symbol-Cell
	XSEC_E_SLCM-Line	39131		X-Sec. Location control monument-Line
	XSEC_E_SLCM-Pnt#-Text	39132		X-Sec. Location control monument, point # text, descr., elev.-Text
	XSEC_E_SLCM-Text	39133		X-Sec. Location control monument, point information-Text
	XSEC_E_SNGSCM-Cell	39134		X-Sec. NGS control monument, point symbol-Cell
	XSEC_E_SNGSCM-Pnt#-Text	39135		X-Sec. NGS control monument, point # text, descr., elev.-Text
	XSEC_E_SNGSCM-Text	39136		X-Sec. NGS control monument, point information-Text
	XSEC_E_TAC-Cell	39137		X-Sec. Curb, asphalt, exist. point symbol, # text, descr., elev.-Cell

File Name	Level Name	Number		Description
	XSEC_E_TAC-Line	39138		X-Sec. Curb, asphalt, exist. line-Line
	XSEC_E_TAC-Text	39139		X-Sec. Curb, asphalt, exist. line descr. -Text
	XSEC_E_TBAS-Cell	39140		X-Sec. Bridge approach slab, edge, exist. point symbol, # text, descr., elev
	XSEC_E_TBAS-Line	39141		X-Sec. Bridge approach slab, edge, exist. line-Line
	XSEC_E_TBAS-Text	39142		X-Sec. Bridge approach slab, edge, exist. line descr. -Text
	XSEC_E_TBCAP-Cell	39143		X-Sec. Bridge cap, exist. point symbol, # text, descr., elev.-Cell
	XSEC_E_TBCAP-Line	39144		X-Sec. Bridge cap, exist. line-Line
	XSEC_E_TBCAP-Text	39145		X-Sec. Bridge cap, exist. line descr. -Text
	XSEC_E_TBC-Cell	39146		X-Sec. Brick column, exist. point symbol, # text, descr., elev.-Cell
	XSEC_E_TBC-Line	39147		X-Sec. Brick column, existing-Line
	XSEC_E_TBC-Text	39148		X-Sec. Brick column, exist. line descr. (Elev., type, size, etc.)-Text
	XSEC_E_TBCL-Cell	39149		X-Sec. Bridge column (corner), exist. point symbol, # text, descr., elev.-Ce
	XSEC_E_TBCL-Line	39150		X-Sec. Bridge column (corner), exist. line/cell-Line
	XSEC_E_TBCL-Text	39151		X-Sec. Bridge column (corner), exist. line descr. -Text
	XSEC_E_TBGL-Cell	39152		X-Sec. Bridge gutter line, exist. point symbol, # text, descr., elev.-Cell
	XSEC_E_TBGL-Line	39153		X-Sec. Bridge gutter line, exist. line-Line
	XSEC_E_TBGL-Text	39154		X-Sec. Bridge gutter line, exist. line descr. -Text
	XSEC_E_TBLD-Cell	39155		X-Sec. Building corner, exist. point symbol, # text, descr., elev.-Cell
	XSEC_E_TBLD-Line	39156		K18b K18c X-Sec. Building corner, exist. line-Line
	XSEC_E_TBLD-Text	39157		X-Sec. Building corner, exist. line descr. -Text
	XSEC_E_TBLDRL-Cell	39158		X-Sec. Building roof line corner, exist. point symbol, # text, descr., elev.-C
	XSEC_E_TBLDRL-Line	39159		X-Sec. Building roof line corner, exist. line-Line
	XSEC_E_TBLDRL-Text	39160		X-Sec. Building roof line corner, exist. line descr. -Text
	XSEC_E_TBRDGCEN-Cell	39161		X-Sec. Bridge end, center-Cell
	XSEC_E_TBRDGCEN-Line	39162		X-Sec. Bridge end, center-Line
	XSEC_E_TBRDGCEN-Text	39163		X-Sec. Bridge end, center-Text
	XSEC_E_TBRDGCOR-Cell	39164		X-Sec. Bridge end, corner-Cell
	XSEC_E_TBRDGCOR-Line	39165		K14 X-Sec. Bridge end, corner-Line
	XSEC_E_TBRDGCOR-Text	39166		X-Sec. Bridge end, corner-Text
	XSEC_E_TCAN-Cell	39167		X-Sec. Canopy, exist. point symbol, # text, descr., elev.-Cell
	XSEC_E_TCAN-Line	39168		X-Sec. Canopy, exist. line-Line
	XSEC_E_TCAN-Text	39169		X-Sec. Canopy, exist. line descr. -Text
	XSEC_E_TCBA-Cell	39170		X-Sec. Constr. bound., active, exist. point symbol, # text, descr., elev.-Cell

File Name	Level Name	Number		Description
	XSEC_E_TCBA-Line	39171		K166 X-Sec. Constr. bound., active, exist. line-Line
	XSEC_E_TCBA-Text	39172		X-Sec. Constr. bound., active, exist. line descr. -Text
	XSEC_E_TCBF-Cell	39173		X-Sec. Constr. bound., finished, exist. point symbol, # text, descr., elev.-C
	XSEC_E_TCBF-Line	39174		X-Sec. Constr. bound., finished, exist. line-Line
	XSEC_E_TCBF-Text	39175		X-Sec. Constr. bound., finished, exist. line descr. -Text
	XSEC_E_TCEM-Cell	39176		X-Sec. Cemetery boundary line-Cell
	XSEC_E_TCEM-Line	39177		K27 X-Sec. Cemetery boundary line-Line
	XSEC_E_TCEM-Text	39178		X-Sec. Cemetery boundary line-Text
	XSEC_E_TCGF-Cell	39179		X-Sec. Curb & gutter, F/L, exist. point symbol, # text, descr., elev.-Cell
	XSEC_E_TCGF-Line	39180		K155 X-Sec. Curb & gutter, F/L, exist. line-Line
	XSEC_E_TCGF-Text	39181		X-Sec. Curb & gutter, F/L, exist. line descr. -Text
	XSEC_E_TCGT-Line	39183		K154 X-Sec. Curb & gutter, top, exist. line-Line
	XSEC_E_TCGT-Text	39184		X-Sec. Curb & gutter, top, exist. line descr. -Text
	XSEC_E_TCOLC-Cell	39185		X-Sec. Bridge column (center), exist. point symbol, # text, descr., elev.-Ce
	XSEC_E_TCOLC-Line	39186		X-Sec. Bridge column (center), exist. line/cell-Line
	XSEC_E_TCOLC-Text	39187		X-Sec. Bridge column (center), exist. line descr. -Text
	XSEC_E_TCOLE-Cell	39188		X-Sec. Bridge column (edge), exist. point symbol, # text, descr., elev.-Cell
	XSEC_E_TCOLE-Line	39189		X-Sec. Bridge column (edge), exist. line/cell-Line
	XSEC_E_TCOLE-Text	39190		X-Sec. Bridge column (edge), exist. line descr. -Text
	XSEC_E_TCUL-Cell	39191		X-Sec. Cultivation line, exist. point symbol, # text, descr., elev.-Cell
	XSEC_E_TCUL-Line	39192		X-Sec. Cultivation line, exist. line-Line
	XSEC_E_TCUL-Text	39193		X-Sec. Cultivation line, exist. line descr. -Text
	XSEC_E_TDD-Cell	39194		X-Sec. Dirt drive, edge, exist. point symbol, # text, descr., elev.-Cell
	XSEC_E_TDD-Line	39195		X-Sec. Dirt drive, edge, exist. line-Line
	XSEC_E_TDD-Text	39196		X-Sec. Dirt drive, edge, exist. line descr. -Text
	XSEC_E_TDR-Cell	39197		X-Sec. Dirt road, C/L, exist. point symbol, # text, descr., elev.-Cell
	XSEC_E_TDR-Line	39198		X-Sec. Dirt road, C/L, exist. line-Line
	XSEC_E_TDR-Text	39199		X-Sec. Dirt road, C/L, exist. line descr. -Text
	XSEC_E_TEAD-Cell	39200		X-Sec. Edge of asphalt drive, exist. point symbol, # text, descr., elev.-Cell
	XSEC_E_TEAD-Line	39201		X-Sec. Edge of asphalt drive, exist. line-Line
	XSEC_E_TEAD-Text	39202		X-Sec. Edge of asphalt drive, exist. line descr. -Text
	XSEC_E_TEAP-Line	39204		K5 X-Sec. Edge of asphalt pavement, exist. line-Line
	XSEC_E_TEAP-Text	39205		K37 X-Sec. Edge of asphalt pavement, exist. line descr. -Text

File Name	Level Name	Number		Description
	XSEC_E_TEAS-Cell	39206		X-Sec. Edge of asphalt shoulder, exist. point symbol, # text, descr., elev.-C
	XSEC_E_TEAS-Line	39207		K6 X-Sec. Edge of asphalt shoulder, exist. line-Line
	XSEC_E_TEAS-Text	39208		X-Sec. Edge of asphalt shoulder, exist. line descr. -Text
	XSEC_E_TECD-Cell	39209		X-Sec. Edge of concr. drive, exist. point symbol, # text, descr., elev.-Cell
	XSEC_E_TECD-Line	39210		K36 X-Sec. Edge of concr. drive, exist. line-Line
	XSEC_E_TECD-Text	39211		X-Sec. Edge of concr. drive, exist. line descr. -Text
	XSEC_E_TECP-Cell	39212		X-Sec. Edge of concr. pavement, exist. point symbol, # text, descr., elev.-C
	XSEC_E_TECP-Line	39213		X-Sec. Edge of concr. pavement, exist. line-Line
	XSEC_E_TECP-Text	39214		X-Sec. Edge of concr. pavement, exist. line descr. -Text
	XSEC_E_TEDD-Line	39216		K9a X-Sec. Edge of dirt drive, existing-Line
	XSEC_E_TEDD-Text	39217		X-Sec. Edge of dirt drive, exist. line descr. (Elev., type, size, etc.)-Text
	XSEC_E_TEDR-Cell	39218		X-Sec. Edge of dirt road, exist. point symbol, # text, descr., elev.-Cell
	XSEC_E_TEDR-Line	39219		K9 X-Sec. Edge of dirt road, exist. line-Line
	XSEC_E_TEDR-Text	39220		X-Sec. Edge of dirt road, exist. line descr. -Text
	XSEC_E_TENDROLL-Cell	39221		X-Sec. Bridge, end roll, exist. point symbol, # text, descr., elev.-Cell
	XSEC_E_TENDROLL-Line	39222		X-Sec. Bridge, end roll, exist. line-Line
	XSEC_E_TENDROLL-Text	39223		X-Sec. Bridge, end roll, exist. line descr. -Text
	XSEC_E_TEST-Line	39225		X-Sec. Edge of surf. treatment road, exist. line-Line
	XSEC_E_TEST-Text	39226		X-Sec. Edge of surf. treatment road, exist. line descr. -Text
	XSEC_E_TFBW-Cell	39227		X-Sec. Fence, barbed wire, exist. point symbol, # text, descr., elev.-Cell
	XSEC_E_TFBW-Line	39228		X-Sec. Fence, barbed wire, exist. line-Line
	XSEC_E_TFBW-Text	39229		X-Sec. Fence, barbed wire, exist. line descr. -Text
	XSEC_E_TFCL-Cell	39230		X-Sec. Fence, chain link, exist. point symbol, # text, descr., elev.-Cell
	XSEC_E_TFCL-Line	39231		K30 X-Sec. Fence, chain link, exist. line-Line
	XSEC_E_TFCL-Text	39232		X-Sec. Fence, chain link, exist. line descr. -Text
	XSEC_E_TFE-Cell	39233		X-Sec. Floor elevation, exist. point symbol, # text, descr., elev.-Cell
	XSEC_E_TFE-Line	39234		X-Sec. Floor elevation, existing-Line
	XSEC_E_TFE-Text	39235		X-Sec. Floor elevation, exist. line descr. (Elev., type, size, etc.)-Text
	XSEC_E_TFFW-Cell	39236		X-Sec. Fence, field wire, exist. point symbol, # text, descr., elev.-Cell
	XSEC_E_TFFW-Line	39237		X-Sec. Fence, field wire, exist. line-Line
	XSEC_E_TFFW-Text	39238		X-Sec. Fence, field wire, exist. line descr. -Text
	XSEC_E_TFP-Cell	39239		X-Sec. Flag pole, exist. point symbol, # text, descr., elev.-Cell
	XSEC_E_TFP-Line	39240		X-Sec. Flag pole, existing-Line

File Name	Level Name	Number		Description
	XSEC_E_TFP-Text	39241		X-Sec. Flag pole, exist. line descr. (Elev., type, size, etc.)-Text
	XSEC_E_TFT-Cell	39242		X-Sec. Fuel tank, exist. point symbol, # text, descr., elev.-Cell
	XSEC_E_TFT-Line	39243		X-Sec. Fuel tank, existing-Line
	XSEC_E_TFT-Text	39244		X-Sec. Fuel tank, exist. line descr. (Elev., type, size, etc.)-Text
	XSEC_E_TFW-Cell	39245		X-Sec. Fence, wood, exist. point symbol, # text, descr., elev.-Cell
	XSEC_E_TFW-Line	39246		X-Sec. Fence, wood, exist. line-Line
	XSEC_E_TFW-Text	39247		X-Sec. Fence, wood, exist. line descr. -Text
	XSEC_E_TG-Cell	39248		X-Sec. Gate, exist. point symbol, # text, descr., elev.-Cell
	XSEC_E_TG-Line	39249		X-Sec. Gate, existing-Line
	XSEC_E_TG-Text	39250		X-Sec. Gate, exist. line descr. (Elev., type, size, etc.)-Text
	XSEC_E_TGFV-Cell	39251		X-Sec. Gasoline filler valve, exist. point symbol, # text, descr., elev.-Cell
	XSEC_E_TGFV-Line	39252		X-Sec. Gasoline filler valve, exist. point cell-Line
	XSEC_E_TGFV-Text	39253		X-Sec. Gasoline filler valve, exist. line descr. -Text
	XSEC_E_TGMW-Cell	39254		X-Sec. Gasoline monitoring well, exist. point symbol, # text, descr., elev.-(
	XSEC_E_TGMW-Line	39255		X-Sec. Gasoline monitoring well, exist. point cell-Line
	XSEC_E_TGMW-Text	39256		X-Sec. Gasoline monitoring well, exist. line descr. -Text
	XSEC_E_TGP-Cell	39257		X-Sec. Gasoline pump, exist. point symbol, # text, descr., elev.-Cell
	XSEC_E_TGP-Line	39258		X-Sec. Gasoline pump, exist. point cell-Line
	XSEC_E_TGP-Text	39259		X-Sec. Gasoline pump, exist. line descr. -Text
	XSEC_E_TGPI-Cell	39260		X-Sec. Gasoline pump island, exist. point symbol, # text, descr., elev.-Cell
	XSEC_E_TGPI-Line	39261		X-Sec. Gasoline pump island, exist. line-Line
	XSEC_E_TGPI-Text	39262		X-Sec. Gasoline pump island, exist. line descr. -Text
	XSEC_E_TGR-Cell	39263		X-Sec. Guard rail, exist. point symbol, # text, descr., elev.-Cell
	XSEC_E_TGR-Line	39264		K12 X-Sec. Guard rail, exist. line-Line
	XSEC_E_TGR-Text	39265		X-Sec. Guard rail, exist. line descr. -Text
	XSEC_E_TGRV-Cell	39266		X-Sec. Grave, exist. point symbol, # text, descr., elev.-Cell
	XSEC_E_TGRV-Line	39267		X-Sec. Grave, exist. line-Line
	XSEC_E_TGRV-Text	39268		X-Sec. Grave, exist. line descr. -Text
	XSEC_E_TGST-Cell	39269		X-Sec. Gasoline storage tank, end, exist. point symbol, # text, descr., elev
	XSEC_E_TGST-Line	39270		X-Sec. Gasoline storage tank, end, exist. line-Line
	XSEC_E_TGST-Text	39271		X-Sec. Gasoline storage tank, end, exist. line descr. -Text
	XSEC_E_TGVP-Cell	39272		X-Sec. Gasoline vent pipe, exist. point symbol, # text, descr., elev.-Cell
	XSEC_E_TGVP-Line	39273		X-Sec. Gasoline vent pipe, exist. point cell-Line

File Name	Level Name	Number		Description
	XSEC_E_TGVP-Text	39274		X-Sec. Gasoline vent pipe, exist. line descr. -Text
	XSEC_E_THC-Cell	39275		X-Sec. Header curb, exist. point symbol, # text, descr., elev.-Cell
	XSEC_E_THC-Line	39276		X-Sec. Header curb, exist. line-Line
	XSEC_E_THC-Text	39277		X-Sec. Header curb, exist. line descr. -Text
	XSEC_E_THCR-Cell	39278		X-Sec. House corner, exist. point symbol, # text, descr., elev.-Cell
	XSEC_E_THCR-Line	39279		X-Sec. House corner, exist. line-Line
	XSEC_E_THCR-Text	39280		X-Sec. House corner, exist. line descr. -Text
	XSEC_E_THM-Cell	39281		X-Sec. Historical monument, exist. point symbol, # text, descr., elev.-Cell
	XSEC_E_THM-Line	39282		X-Sec. Historical monument, existing-Line
	XSEC_E_THM-Text	39283		X-Sec. Historical monument, exist. line descr. (Elev., type, size, etc.)-Text
	XSEC_E_THRL-Cell	39284		X-Sec. House roof line corner, exist. point symbol, # text, descr., elev.-Cel
	XSEC_E_THRL-Line	39285		X-Sec. House roof line corner, exist. line-Line
	XSEC_E_THRL-Text	39286		X-Sec. House roof line corner, exist. line descr. -Text
	XSEC_E_TIRRLMT-Cell	39287		X-Sec. Irrigation limit, exist. point symbol, # text, descr., elev.-Cell
	XSEC_E_TIRRLMT-Line	39288		X-Sec. Irrigation limit, exist. line-Line
	XSEC_E_TIRRLMT-Text	39289		X-Sec. Irrigation limit, exist. line descr. -Text
	XSEC_E_TIRRPVTP-Cell	39290		X-Sec. Irrigation pump turn. point ??, exist. point symbol, # text, descr., e
	XSEC_E_TIRRPVTP-Line	39291		X-Sec. Irrigation pump turn. point ??, exist. point line/cell-Line
	XSEC_E_TIRRPVTP-Text	39292		X-Sec. Irrigation pump turn. point ??, exist. line descr. -Text
	XSEC_E_TKMP-Cell	39293		X-Sec. KM post, highway-Cell
	XSEC_E_TKMP-Line	39294		X-Sec. KM post, highway-Line
	XSEC_E_TKMP-Text	39295		X-Sec. KM post, highway-Text
	XSEC_E_TMAR-Cell	39296		X-Sec. Marker miscellaneous, exist. point symbol, # text, descr., elev.-Cell
	XSEC_E_TMAR-Line	39297		X-Sec. Marker miscellaneous, exist. point cell-Line
	XSEC_E_TMAR-Text	39298		X-Sec. Marker miscellaneous, exist. line descr. -Text
	XSEC_E_TMHCR-Cell	39299		X-Sec. Mobile home corner, exist. point symbol, # text, descr., elev.-Cell
	XSEC_E_TMHCR-Line	39300		K39a X-Sec. Mobile home corner, exist. line-Line
	XSEC_E_TMHCR-Text	39301		X-Sec. Mobile home corner, exist. line descr. -Text
	XSEC_E_TMHRL-Cell	39302		X-Sec. Mobile home roof line corner, exist. point symbol, # text, descr., e
	XSEC_E_TMHRL-Line	39303		X-Sec. Mobile home roof line corner, exist. line-Line
	XSEC_E_TMHRL-Text	39304		X-Sec. Mobile home roof line corner, exist. line descr. -Text
	XSEC_E_TMISC-Cell	39305		X-Sec. Topo, miscellaneous area, exist. point symbol, # text, descr., elev.-
	XSEC_E_TMISC-Line	39306		X-Sec. Topo, miscellaneous area, exist. line-Line

File Name	Level Name	Number		Description
	XSEC_E_TMISC-Pnt-Cell	39307		X-Sec. Topo, miscellaneous area, exist. point cell-Cell
	XSEC_E_TMISC-Text	39308		X-Sec. Topo, miscellaneous area, exist. line descr. -Text
	XSEC_E_TMPH-Cell	39309		K10 X-Sec. Mile post, highway, exist. point symbol, # text, descr., elev.-Ce
	XSEC_E_TMPH-Line	39310		X-Sec. Mile post, highway, exist. point cell-Line
	XSEC_E_TMPH-Text	39311		X-Sec. Mile post, highway, exist. line descr. -Text
	XSEC_E_TMPR-Cell	39312		X-Sec. Mile post, r/r, exist. point symbol, # text, descr., elev.-Cell
	XSEC_E_TMPR-Line	39313		X-Sec. Mile post, r/r, exist. point cell-Line
	XSEC_E_TMPR-Text	39314		X-Sec. Mile post, r/r, exist. line descr. -Text
	XSEC_E_TPBL-Line	39316		K165 X-Sec. Terrain point on break line, exist. line-Line
	XSEC_E_TPBL-Text	39317		X-Sec. Terrain point on break line, exist. line descr. -Text
	XSEC_E_TRCL-Cell	39318		X-Sec. Railroad CL, exist. point symbol, # text, descr., elev.-Cell
	XSEC_E_TRCL-Line	39319		X-Sec. Railroad CL, exist. line-Line
	XSEC_E_TRCL-Text	39320		X-Sec. Railroad CL, exist. line descr. -Text
	XSEC_E_TRCR-Cell	39321		X-Sec. Railroad, top of rail, exist. point symbol, # text, descr., elev.-Cell
	XSEC_E_TRCR-Line	39322		X-Sec. Railroad, top of rail, exist. line-Line
	XSEC_E_TRCR-Text	39323		X-Sec. Railroad, top of rail, exist. line descr. -Text
	XSEC_E_TRCRE-Cell	39324		X-Sec. Map top of Railroad rail, exist. point symbol, # text, descr., elev.-Ce
	XSEC_E_TRCRE-Line	39325		K161 X-Sec. Map top of Railroad rail, existing-Line
	XSEC_E_TRCRE-Text	39326		X-Sec. Map top of railroad rail, exist. line descr. (Elev., type, size, etc.)-Tex
	XSEC_E_TRP-Cell	39327		K158 X-Sec. Random terrain point, exist. point symbol, # text, descr., elev
	XSEC_E_TRP-Line	39328		X-Sec. Random terrain point, exist. line-Line
	XSEC_E_TRP-Text	39329		X-Sec. Random terrain point, exist. line descr. -Text
	XSEC_E_TS-Cell	39330		X-Sec. Steps, exist. point symbol, # text, descr., elev.-Cell
	XSEC_E_TS-Line	39331		X-Sec. Steps, existing-Line
	XSEC_E_TS-Text	39332		X-Sec. Steps, exist. line descr. (Elev., type, size, etc.)-Text
	XSEC_E_TSATDSH-Cell	39333		K22 X-Sec. Satellite dish, exist. point symbol, # text, descr., elev.-Cell
	XSEC_E_TSATDSH-Line	39334		X-Sec. Satellite dish, exist. point cell-Line
	XSEC_E_TSATDSH-Text	39335		X-Sec. Satellite dish, exist. line descr. -Text
	XSEC_E_TSC-Cell	39336		K13 X-Sec. Sign, center-Cell
	XSEC_E_TSC-Line	39337		X-Sec. Sign, center-Line
	XSEC_E_TSC-Text	39338		X-Sec. Sign, center-Text
	XSEC_E_TSE-Cell	39339		X-Sec. Sign, end-Cell
	XSEC_E_TSE-Line	39340		K24a K24c K28b K40 X-Sec. Sign, end-Line

File Name	Level Name	Number		Description
	XSEC_E_TSE-Text	39341		X-Sec. Sign, end-Text
	XSEC_E_TSW-Cell	39342		X-Sec. Sidewalk, edge, exist. point symbol, # text, descr., elev.-Cell
	XSEC_E_TSW-Line	39343		K17 X-Sec. Sidewalk, edge, exist. line-Line
	XSEC_E_TSW-Text	39344		X-Sec. Sidewalk, edge, exist. line descr. -Text
	XSEC_E_TTRE-Cell	39345		K48 X-Sec. Tree, center, exist. point symbol, # text, descr., elev.-Cell
	XSEC_E_TTRE-Line	39346		X-Sec. Tree, center, exist. point cell-Line
	XSEC_E_TTRE-Text	39347		X-Sec. Tree, center, exist. line descr. -Text
	XSEC_E_TUD-Cell	39348		X-Sec. Uncovered deck, exist. point symbol, # text, descr., elev.-Cell
	XSEC_E_TUD-Line	39349		X-Sec. Uncovered deck, existing-Line
	XSEC_E_TUD-Text	39350		X-Sec. Uncovered deck, exist. line descr. (Elev., type, size, etc.)-Text
	XSEC_E_TVF-Cell	39351		X-Sec. Vinyl(PVC Fence), exist. point symbol, # text, descr., elev.-Cell
	XSEC_E_TVF-Line	39352		X-Sec. Vinyl(PVC Fence), existing-Line
	XSEC_E_TVF-Text	39353		X-Sec. Vinyl(PVC Fence), exist. line descr. (Elev., type, size, etc.-Text
	XSEC_E_TVG-Cell	39354		X-Sec. V-gutter, exist. point symbol, # text, descr., elev.-Cell
	XSEC_E_TVG-Line	39355		X-Sec. V-gutter, exist. line-Line
	XSEC_E_TVG-Text	39356		X-Sec. V-gutter, exist. line descr. -Text
	XSEC_E_TWELL-Cell	39357		X-Sec. Well, exist. point symbol, # text, descr., elev.-Cell
	XSEC_E_TWELL-Line	39358		X-Sec. Well, exist. point point cell-Line
	XSEC_E_TWELL-Text	39359		X-Sec. Well, exist. line descr. -Text
	XSEC_E_TWF-Cell	39360		X-Sec. Wall face, exist. point symbol, # text, descr., elev.-Cell
	XSEC_E_TWF-Line	39361		X-Sec. Wall face, exist. line-Line
	XSEC_E_TWF-Text	39362		X-Sec. Wall face, exist. line descr. -Text
	XSEC_E_TWFB-Cell	39363		X-Sec. Wall face bottom-Cell
	XSEC_E_TWFB-Line	39364		K164 X-Sec. Wall face bottom-Line
	XSEC_E_TWFB-Text	39365		X-Sec. Wall face bottom-Text
	XSEC_E_TWFT-Cell	39366		X-Sec. Wall face top-Cell
	XSEC_E_TWFT-Line	39367		K163 X-Sec. Wall face top-Line
	XSEC_E_TWFT-Text	39368		X-Sec. Wall face top-Text
	XSEC_E_TWL-Line	39370		X-Sec. Woods line, exist. line-Line
	XSEC_E_TWL-Text	39371		X-Sec. Woods line, exist. line descr. -Text
	XSEC_E_UELBOX-Cell	39372		X-Sec. Electrical box-Cell
	XSEC_E_UELBOX-Line	39373		K80 X-Sec. Electrical box-Line
	XSEC_E_UELBOX-Text	39374		X-Sec. Electrical box-Text

File Name	Level Name	Number		Description
	XSEC_E_UFH-Cell	39375		K81 X-Sec. Fire hydrant, center-Cell
	XSEC_E_UFH-Line	39376		X-Sec. Fire hydrant, center-Line
	XSEC_E_UFH-Text	39377		X-Sec. Fire hydrant, center-Text
	XSEC_E_UGM-Cell	39378		X-Sec. Gas meter, center-Cell
	XSEC_E_UGM-Line	39379		X-Sec. Gas meter, center-Line
	XSEC_E_UGM-Text	39380		X-Sec. Gas meter, center-Text
	XSEC_E_UPGA-Cell	39381		X-Sec. Pole anchor-Cell
	XSEC_E_UPGA-Line	39382		X-Sec. Pole anchor-Line
	XSEC_E_UPGA-Text	39383		X-Sec. Pole anchor-Text
	XSEC_E_UGP-Cell	39384		X-Sec. Guy pole, center-Cell
	XSEC_E_UGP-Line	39385		X-Sec. Guy pole, center-Line
	XSEC_E_UGP-Text	39386		X-Sec. Guy pole, center-Text
	XSEC_E_ULP-Cell	39387		K73 K75 X-Sec. Light pole, center-Cell
	XSEC_E_ULP-Line	39388		X-Sec. Light pole, center-Line
	XSEC_E_ULP-Text	39389		X-Sec. Light pole, center-Text
	XSEC_E_UMHE-Cell	39390		X-Sec. Manhole, electrical, top-Cell
	XSEC_E_UMHE-Line	39391		X-Sec. Manhole, electrical, top-Line
	XSEC_E_UMHE-Text	39392		X-Sec. Manhole, electrical, top-Text
	XSEC_E_UMHSS-Cell	39393		X-Sec. Manhole, sanitary sewer, top-Cell
	XSEC_E_UMHSS-Line	39394		X-Sec. Manhole, sanitary sewer, top-Line
	XSEC_E_UMHSS-Text	39395		X-Sec. Manhole, sanitary sewer, top-Text
	XSEC_E_UMHSSF-Cell	39396		X-Sec. Manhole, sanitary sewer, F/L-Cell
	XSEC_E_UMHSSF-Line	39397		X-Sec. Manhole, sanitary sewer, F/L-Line
	XSEC_E_UMHSSF-Text	39398		X-Sec. Manhole, sanitary sewer, F/L-Text
	XSEC_E_UMHST-Cell	39399		K66 X-Sec. Manhole storm sewer, top-Cell
	XSEC_E_UMHST-Line	39400		X-Sec. Manhole storm sewer, top-Line
	XSEC_E_UMHST-Text	39401		X-Sec. Manhole storm sewer, top-Text
	XSEC_E_UMHSTF-Cell	39402		X-Sec. Manhole storm sewer, F/L-Cell
	XSEC_E_UMHSTF-Line	39403		X-Sec. Manhole storm sewer, F/L-Line
	XSEC_E_UMHSTF-Text	39404		X-Sec. Manhole storm sewer, F/L-Text
	XSEC_E_UMHT-Cell	39405		X-Sec. Manhole, telephone, top, F/L-Cell
	XSEC_E_UMHT-Line	39406		X-Sec. Manhole, telephone, top, F/L-Line
	XSEC_E_UMHT-Text	39407		X-Sec. Manhole, telephone, top, F/L-Text

File Name	Level Name	Number		Description
	XSEC_E_UNGLM-Cell	39408		X-Sec. Gas line marker-Cell
	XSEC_E_UNGLM-Line	39409		X-Sec. Gas line marker-Line
	XSEC_E_UNGLM-Text	39410		X-Sec. Gas line marker-Text
	XSEC_E_UNGV-Cell	39411		K89 X-Sec. Gas valve, center-Cell
	XSEC_E_UNGV-Line	39412		X-Sec. Gas valve, center-Line
	XSEC_E_UNGV-Text	39413		X-Sec. Gas valve, center-Text
	XSEC_E_UNGVP-Cell	39414		X-Sec. Sanitary vent pipe-Cell
	XSEC_E_UNGVP-Line	39415		X-Sec. Sanitary vent pipe-Line
	XSEC_E_UNGVP-Text	39416		X-Sec. Sanitary vent pipe-Text
	XSEC_E_UOEL-Cell	39417		X-Sec. Overhead electrical line-Cell
	XSEC_E_UOEL-Line	39418		K70 X-Sec. Overhead electrical line-Line
	XSEC_E_UOEL-Text	39419		X-Sec. Overhead electrical line-Text
	XSEC_E_UOTL-Cell	39420		X-Sec. Overhead telephone line-Cell
	XSEC_E_UOTL-Line	39421		X-Sec. Overhead telephone line-Line
	XSEC_E_UOTL-Text	39422		X-Sec. Overhead telephone line-Text
	XSEC_E_UPP-Cell	39423		K72 K76 X-Sec. Power pole, center-Cell
	XSEC_E_UPP-Line	39424		X-Sec. Power pole, center-Line
	XSEC_E_UPP-Text	39425		X-Sec. Power pole, center-Text
	XSEC_E_USSL-Cell	39426		X-Sec. Sanitary sewer line, center-Cell
	XSEC_E_USSL-Line	39427		X-Sec. Sanitary sewer line, center-Line
	XSEC_E_USSL-Text	39428		X-Sec. Sanitary sewer line, center-Text
	XSEC_E_USTRPOL-Cell	39429		X-Sec. Strain pole-Cell
	XSEC_E_USTRPOL-Line	39430		X-Sec. Strain pole-Line
	XSEC_E_USTRPOL-Text	39431		X-Sec. Strain pole-Text
	XSEC_E_UTCM-Cell	39432		X-Sec. Utility cable marker - Point Symbol-Cell
	XSEC_E_UTCM-Line	39433		X-Sec. Utility cable marker- Line
	XSEC_E_UTCM-Text	39434		X-Sec. Utility cable marker- Text
	XSEC_E_UTP-Cell	39435		X-Sec. Telephone pole, center-Cell
	XSEC_E_UTP-Line	39436		X-Sec. Telephone pole, center-Line
	XSEC_E_UTP-Text	39437		X-Sec. Telephone pole, center-Text
	XSEC_E_UTPD-Cell	39438		X-Sec. Telephone pedestal, center-Cell
	XSEC_E_UTPD-Line	39439		X-Sec. Telephone pedestal, center-Line
	XSEC_E_UTPD-Text	39440		X-Sec. Telephone pedestal, center-Text

File Name	Level Name	Number		Description
	XSEC_E_UWM-Cell	39441		X-Sec. Water meter, center-Cell
	XSEC_E_UWM-Line	39442		X-Sec. Water meter, center-Line
	XSEC_E_UWM-Text	39443		X-Sec. Water meter, center-Text
	XSEC_E_UWV-Cell	39444		X-Sec. Water valve-Cell
	XSEC_E_UWV-Line	39445		X-Sec. Water valve-Line
	XSEC_E_UWV-Text	39446		X-Sec. Water valve-Text
	XSEC_E_UYLE-Cell	39447		K71 X-Sec. Yard light, electrical-Cell
	XSEC_E_UYLE-Line	39448		X-Sec. Yard light, electrical-Line
	XSEC_E_UYLE-Text	39449		X-Sec. Yard light, electrical-Text
	XSEC_E_UYLG-Cell	39450		X-Sec. Yard light, gas-Cell
	XSEC_E_UYLG-Line	39451		X-Sec. Yard light, gas-Line
	XSEC_E_UYLG-Text	39452		X-Sec. Yard light, gas-Text
	XSEC_E_X_SurveyorDefined-Cell	39453		X-Sec. Surveyor Defined Value - Point Symbol-Cell
	XSEC_E_X_SurveyorDefined-Line	39454		X-Sec. Surveyor Defined Value-Line
	XSEC_E_X_SurveyorDefined-Text	39455		X-Sec. Surveyor Defined Value - Point Text-Text
	XSEC_E_XX-Line	39457		X-Sec. Surveyor defined value-Line
	XSEC_E_XX-Text	39458		X-Sec. Surveyor defined value-Text
	XSEC_E_TECS-Cell	39459		X-Sec. Edge of concr. shoulder, exist. point symbol, # text, descr., elev.-Ce
	XSEC_E_TECS-Line	39460		X-Sec. Edge of concr. shoulder, exist. line-Line
	XSEC_E_TECS-Text	39461		X-Sec. Edge of concr. shoulder, exist. line descr. -Text
	XSEC_E_POOL-Cell	39462		X-Sec. Pool, exist. point symbol, # text, descr., elev.-Cell
	XSEC_E_POOL-Line	39463		K41 X-Sec. Pool, exist. line-Line
	XSEC_E_POOL-Text	39464		X-Sec. Pool, exist. line descr. -Text
	XSEC_E_ORCH-Cell	39465		X-Sec. Orchard, exist. point symbol, # text, descr., elev.-Cell
	XSEC_E_ORCH-Line	39466		K26a K26b X-Sec. Orchard, exist. line-Line
	XSEC_E_ORCH-Text	39467		X-Sec. Orchard, exist. line descr. -Text
	XSEC_E_TRLN-Cell	39468		X-Sec. Tree line, center, exist. point symbol-Cell, # text, descr., elev.
	XSEC_E_TRLN-Line	39469		K47 X-Sec. Tree line, center, exist. point cell-Line
	XSEC_E_TRLN-Text	39470		X-Sec. Tree line, center, exist. line descr. -Text
	XSEC_E_QUAR-Cell	39471		K33 X-Sec. Quarry, center, exist. point symbol, # text, descr., elev.-Cell
	XSEC_E_QUAR-Line	39472		X-Sec. Quarry, center, exist. point cell-Line
	XSEC_E_QUAR-Text	39473		X-Sec. Quarry, center, exist. line descr. -Text
	XSEC_E_DOCW-Cell	39474		X-Sec. Culvert odd, wingwall end point symbol, # text, descr., elev.-Cell

File Name	Level Name	Number		Description
	XSEC_E_DOCW-Line	39475		X-Sec. Culvert odd, wingwall end line/cell-Line
	XSEC_E_DOCW-Text	39476		X-Sec. Culvert odd, wingwall end line descr. (Elev., type, size, etc.)-Text
	XSEC_E_TWBR-Cell	39477		X-Sec. Wall barrier-Cell
	XSEC_E_TWBR-Line	39478		K15a K31 X-Sec. Wall barrier-Line
	XSEC_E_TWBR-Text	39479		X-Sec. Wall barrier-Text
	XSEC_E_CRBR-Cell	39480		X-Sec. Curb road, exist. point symbol, # text, descr., elev.-Cell
	XSEC_E_CRBR-Line	39481		X-Sec. Curb road, exist. line-Line
	XSEC_E_CRBR-Text	39482		X-Sec. Curb road, exist. line descr. -Text
	XSEC_E_FNDN-Cell	39483		X-Sec. Foundation, exist. point symbol, # text, descr., elev.-Cell
	XSEC_E_FNDN-Line	39484		K19a X-Sec. Foundation, exist. line-Line
	XSEC_E_FNDN-Text	39485		X-Sec. Foundation, exist. line descr. -Text
	XSEC_E_RUIN-Cell	39486		X-Sec. Ruins, exist. point symbol, # text, descr., elev.-Cell
	XSEC_E_RUIN-Line	39487		K19b X-Sec. Ruins, exist. line-Line
	XSEC_E_RUIN-Text	39488		X-Sec. Ruins, exist. line descr. -Text
	XSEC_E_ELEV-Cell	39489		X-Sec. Elevation, exist. point symbol, # text, descr., elev.-Cell
	XSEC_E_ELEV-Line	39490		X-Sec. Elevation, exist. line-Line
	XSEC_E_ELEV-Text	39491		X-Sec. Elevation, exist. line descr. -Text
	XSEC_E_TANK-Cell	39492		K23 X-Sec. Tank, exist. point symbol, # text, descr., elev.-Cell
	XSEC_E_TANK-Line	39493		K18a X-Sec. Tank, exist. line-Line
	XSEC_E_TANK-Text	39494		X-Sec. Tank, exist. line descr. -Text
	XSEC_E_DTCH-Cell	39495		X-Sec. Ditch-Cell
	XSEC_E_DTCH-Line	39496		X-Sec. Ditch-Line
	XSEC_E_DTCH-Text	39497		X-Sec. Ditch-Text
	XSEC_E_DTCH-Hidden-Cell	39498		X-Sec. Hidden ditch-Cell
	XSEC_E_DTCH-Hidden-Line	39499		X-Sec. Hidden ditch-Line
	XSEC_E_DTCH-Hidden-Text	39500		X-Sec. Hidden ditch-Text
	XSEC_E_TWFE-Cell	39501		X-Sec. Wall / fence-Cell
	XSEC_E_TWFE-Line	39502		K29 X-Sec. Wall / fence-Line
	XSEC_E_TWFE-Text	39503		X-Sec. Wall / fence-Text
	XSEC_E_GOLF-Cell	39504		X-Sec. Golf Course-Cell
	XSEC_E_GOLF-Line	39505		K39b X-Sec. Golf Course-Line
	XSEC_E_GOLF-Text	39506		X-Sec. Golf Course-Text
	XSEC_E_Basketball-Court-Cell	39507		X-Sec. Basketball Court-Cell

File Name	Level Name	Number		Description
	XSEC_E_Iron-Pin-Placed-Cell	39508		X-Sec. Iron Pin Placed-Cell
	XSEC_E_RIVER-TIC-MARK-Cell	39509		X-Sec. River Tic Mark-Cell
	XSEC_E_WATER-SURFACE-Cell	39510		X-Sec. Water Surface-Cell
	XSEC_E_DEW-Hatch-Line	39511		X-Sec. Edge of water, exist. line-Line
	XSEC_E_BUILD-Cell	39512		X-Sec. Building-Cell
	XSEC_E_BUILD-Line	39513		X-Sec. Building-Line
	XSEC_E_BUILD-Text	39514		X-Sec. Building-Text
	XSEC_E_USIGNAL-Cell	39515		K11 X-Sec. Signal-Cell
	XSEC_E_USIGNAL-Line	39516		X-Sec. Signal-Line
	XSEC_E_USIGNAL-Text	39517		X-Sec. Signal-Text
	XSEC_E_RIDGE-Cell	39518		X-Sec. Ridge-Cell
	XSEC_E_RIDGE-Line	39519		X-Sec. Ridge-Line
	XSEC_E_RIDGE-Text	39520		X-Sec. Ridge-Text
	XSEC_E_DITCH-Taper-Cell	39521		K53 X-Sec. Ditch Taper-Cell
	XSEC_E_UTIL-Cell	39522		K78 X-Sec. Utility Line-Cell
	XSEC_E_UTIL-Line	39523		K74 X-Sec. Utility Line-Line
	XSEC_E_UTIL-Text	39524		X-Sec. Utility Line-Text
	XSEC_E_TRAIL-Cell	39525		X-Sec. Trail-Cell
	XSEC_E_TRAIL-Line	39526		X-Sec. Trail-Line
	XSEC_E_TRAIL-Text	39527		X-Sec. Trail-Text
	XSEC_E_TEL-Cell	39528		X-Sec. Emergency Lane-Cell
	XSEC_E_TEL-Line	39529		K152 X-Sec. Emergency Lane-Line
	XSEC_E_TEL-Text	39530		X-Sec. Emergency Lane-Text
	XSEC_E_Basketball-Court-Line	39531		X-Sec. Basketball Court-Line
	XSEC_E_Basketball-Court-Text	39532		X-Sec. Basketball Court-Text
	XSEC_E_TETL-Cell	39533		X-Sec. Edge of travel lane, exist. point symbol, # text, descr., elev.-Cell
	XSEC_E_TETL-Line	39534		K7 X-Sec. Edge of travel lane, exist. line-Line
	XSEC_E_TETL-Text	39535		X-Sec. Edge of travel lane, exist. line descr. -Text
	XSEC_E_SBNCHMK-Pnt#-Cell	39536		X-Sec. Bench mark, point # text, descr., elev.-Cell
	XSEC_E_SBNCHMK-Pnt#-Line	39537		X-Sec. Bench mark, point # text, descr., elev.-Line
	XSEC_E_Ground-Cell	39538		X-Sec. Exist. Ground-Cell
	XSEC_E_Substratum1-Cell	39539		X-Sec. Exist. Substratum 1-Cell
	XSEC_E_Substratum1-Text	39540		X-Sec. Exist. Substratum 1-Text

File Name	Level Name	Number		Description
	XSEC_E_Substratum2-Cell	39541		X-Sec. Exist. Substratum 2-Cell
	XSEC_E_Substratum2-Text	39542		X-Sec. Exist. Substratum 2-Text
	XSEC_E_Substratum3-Cell	39543		X-Sec. Exist. Substratum 3-Cell
	XSEC_E_Substratum3-Text	39544		X-Sec. Exist. Substratum 3-Text
	XSEC_E_Ground_Enhancement-Cell	39545		X-Sec. Exist. Ground Enhancement-Cell
	XSEC_E_Ground_Bogus-Cell	39546		X-Sec. Exist. Ground Bogus-Cell
	XSEC_E_Feature-Text-Cell	39547		X-Sec. Exist. Feature Text-Cell
	XSEC_E_Feature-Text-Line	39548		X-Sec. Exist. Feature Text-Line
	XSEC_E_Feature-Text-Text	39549		X-Sec. Exist. Feature Text-Text
	XSEC_E_MOBSC-Cell	39550		X-Sec. Exist. Mapping obscure area, exist. point symbol, # text, descr., ele
	XSEC_E_MOBSC-Line	39551		K159 X-Sec. Exist. Mapping obscure area, existing-Line
	XSEC_E_MOBSC-Text	39552		X-Sec. Exist. Mapping obscure area, exist. line descr. (Elev., type, size, etc
	XSEC_E_DOBSC-Cell	39553		X-Sec. Exist. Obscured area-Cell
	XSEC_E_DOBSC-Line	39554		X-Sec. Exist. Obscured area-Line
	XSEC_E_DOBSC-Text	39555		X-Sec. Exist. Obscured area-Text
	XSEC_E_TLIML-Line	39557		X-Sec. Exsiting Limit line, exist. line-Line
	XSEC_E_TLIML-Text	39558		X-Sec. Exist. Limit line, exist. line descr. -Text
	XSEC_E_TRCR-Sgnl-Cell	39559		X-Sec. Exist. R/R, top of rail, exist. signal point symbol, # text, descr., elev
	XSEC_E_TRCR-Sgnl-Line	39560		X-Sec. Exist. R/R, top of rail, exist. signal line-Line
	XSEC_E_TRCR-Sgnl-Text	39561		X-Sec. Exist. R/R, top of rail, exist. signal line descr. -Text
	XSEC_E_OVHD-Combo-Util-Text	39562		X-Sec. Exist. Overhead Comb. Utility [Text-label,size,type]-Text
	XSEC_E_Combo-Util-Elec-Traf-Ctrl-Cell	39563		X-Sec. Exist. Comb. Utility line [Elec. and Traff Cont.]-Cell
	XSEC_E_OVHD-Combo-Util-Line-Elec-Traf-Ctrl-Line	39564		X-Sec. Exist. Overhead Comb. Utility line [Elec. and Traff Cont.]-Line
	XSEC_E_Combo-Util-Elec-Tele-Cell	39565		X-Sec. Exist. Comb. Utility [Elec. and Telephone]-Cell
	XSEC_E_OVHD-Combo-Util-Line-Elec-Tele-Line	39566		X-Sec. Exist. Overhead Comb. Utility line [Elec. and Telephone]-Line
	XSEC_E_Combo-Util-Elec-Tele-Traf-Ctrl-Cell	39567		X-Sec. Exist. Comb. Utility [Elec., Tele., and Traff Cont.]-Cell
	XSEC_E_OVHD-Combo-Util-Line-Elec-Tele-Traf-Ctrl-Line	39568		X-Sec. Exist. Overhead Comb. Utility Line [Elec., Tele., and Traff Cont.]-Lin
	XSEC_E_Combo-Util-Elec-Tele-TV-Cell	39569		X-Sec. Exist. Comb. Utility [Elec., Telephone and TV]-Cell
	XSEC_E_OVHD-Combo-Util-Line-Elec-Tele-TV-Line	39570		X-Sec. Exist. Overhead Comb. Utility Line [Elec., Telephone and TV]-Line
	XSEC_E_Combo-Util-Elec-Tele-TV-Traf-Ctrl-Cell	39571		X-Sec. Exist. Comb. Utility [Elec., Tele., TV, and Traff Cont.]-Cell
	XSEC_E_OVHD-Combo-Util-Line-Elec-Tele-TV-Traf-Ctrl-Line	39572		X-Sec. Exist. Overhead Comb. Utility Line [Elec., Tele., TV, and Traff Cont.]
	XSEC_E_Combo-Util-Elec-TV-Cell	39573		X-Sec. Exist. Comb. Utility [Elec. and TV]-Cell
	XSEC_E_OVHD-Combo-Util-Line-Elec-TV-Line	39574		X-Sec. Exist. Overhead Comb. Utility [Elec. and TV]-Line

File Name	Level Name	Number		Description
	XSEC_E_Combo-Util-Elec-TV-Traf-Ctrl-Cell	39575		X-Sec. Exist. Comb. Utility [Elec., TV, and Traff Cont.]-Cell
	XSEC_E_OVHD-Combo-Util-Line-Elec-TV-Traf-Ctrl-Line	39576		X-Sec. Exist. Overhead Comb. Utility Line [Elec., TV, and Traff Cont.]-Line
	XSEC_E_Combo-Util-Tele-Traf-Ctrl-Cell	39577		X-Sec. Exist. Comb. Utility [Telephone and Traff Cont.]-Cell
	XSEC_E_OVHD-Combo-Util-Line-Tele-Traf-Ctrl-Line	39578		X-Sec. Exist. Overhead Comb. Utility Line [Telephone and Traff Cont.]-Line
	XSEC_E_Combo-Util-Tele-TV-Cell	39579		X-Sec. Exist. Comb. Utility [Telephone and TV]-Cell
	XSEC_E_OVHD-Combo-Util-Line-Tele-TV-Line	39580		X-Sec. Exist. Overhead Comb. Utility Line [Telephone and TV]-Line
	XSEC_E_Combo-Util-Tele-TV-Traf-Ctrl-Cell	39581		X-Sec. Exist. Comb. Utility [Tele., TV and Traff Cont.]-Cell
	XSEC_E_OVHD-Combo-Util-Line-Tele-TV-Traf-Ctrl-Line	39582		X-Sec. Exist. Overhead Comb. Utility Line [Tele., TV and Traff Cont.]-Line
	XSEC_E_Combo-Util-TV-Traf-Ctrl-Cell	39583		X-Sec. Exist. Comb. Utility [TV and Traff Cont.]-Cell
	XSEC_E_OVHD-Combo-Util-Line-TV-Traf-Ctrl-Line	39584		X-Sec. Exist. Comb. Utility Line [TV and Traff Cont.]-Line
	XSEC_E_Elec-Cell	39585		X-Sec. Exist. Util. Electrical cell-Cell
	XSEC_E_OVHD-Elec-Line	39586		X-Sec. Exist. Util. Electrical (Overhead) line-Line
	XSEC_E_OVHD-Elec-Text	39587		X-Sec. Exist. Util. Electrical (Overhead) [Text-label,size,type]-Text
	XSEC_E_Guy-Cell	39588		X-Sec. Exist. Util. Overhead Guy Wire cell-Cell
	XSEC_E_OVHD-Guy-Line	39589		X-Sec. Exist. Util. Overhead Guy Wire line-Line
	XSEC_E_OVHD-Guy-Text	39590		X-Sec. Exist. Util. Overhead Guy Wire text-Text
	XSEC_E_Tele-Cell	39591		X-Sec. Exist. Util. Telephone cell-Cell
	XSEC_E_OVHD-Tele-Line	39592		X-Sec. Exist. Util. Telephone (Overhead) line-Line
	XSEC_E_OVHD-Tele-Text	39593		X-Sec. Exist. Util. Telephone (Overhead) [Text-label,size,type]-Text
	XSEC_E_TV-Cell	39594		X-Sec. Exist. Util. TV cell-Cell
	XSEC_E_OVHD-TV-Line	39595		X-Sec. Exist. Util. TV (Overhead) line-Line
	XSEC_E_OVHD-TV-Text	39596		X-Sec. Exist. Util. TV (Overhead) [Text-label,size,type]-Text
	XSEC_E_Traf-Ctrl-Cell	39597		X-Sec. Exist. Util. Traff Cont. cell-Cell
	XSEC_E_OVHD-Traf-Ctrl-Line	39598		X-Sec. Exist. Util. Traff Cont. (Overhead) line-Line
	XSEC_E_OVHD-Traf-Ctrl-Text	39599		X-Sec. Exist. Util. Traff Cont. (Overhead) [Text-label,size,type]-Text
	XSEC_E_TRIVER-Cell	39614		X-Sec. River edge interior bound., exist. point symbol, # text, descr., elev.
	XSEC_E_TRIVER-Line	39615		K44 X-Sec. River edge interior bound., exist. line-Line
	XSEC_E_TRIVER-Text	39616		X-Sec. River edge interior bound., exist. line descr. -Text
	XSEC_E_TLAKE-Cell	39617		X-Sec. Lake interior bound., exist. point symbol, # text, descr., elev.-Cell
	XSEC_E_TLAKE-Line	39618		K45 X-Sec. Lake interior bound., exist. line-Line
	XSEC_E_TLAKE-Text	39619		X-Sec. Lake interior bound., exist. line descr. -Text
	XSEC_E_TCOR-Cell	39620		X-Sec. Crown of road, exist. point symbol, # text, descr., elev.-Cell
	XSEC_E_TCOR-Line	39621		K156 X-Sec. Crown of road, exist. line-Line

File Name	Level Name	Number		Description
	XSEC_E_TCOR-Text	39622		X-Sec. Crown of road, exist. line descr. -Text
	XSEC_E_DHDS-Cell	39638		X-Sec. Hidden drain line, exist. point symbol, # text, descr., elev.-Cell
	XSEC_E_DHDS-Line	39639		K68b X-Sec. Hidden drain line, exist. line-Line
	XSEC_E_DHDS-Text	39640		X-Sec. Hidden drain line, exist. line descr. -Text
	XSEC_E_DHWT-Cell	39770		X-Sec. Head wall, top, exist. point symbol, # text, descr., elev.-Cell
	XSEC_E_DHWT-Line	39771		X-Sec. Head wall, top, exist. cell-Line
	XSEC_E_DHWT-Text	39772		X-Sec. Head wall, top, exist. line descr. (Elev., type, size, etc.)-Text
	XSEC_E_DHWB-Cell	39773		X-Sec. Head wall, bottom, exist. point symbol, # text, descr., elev.-Cell
	XSEC_E_DHWB-Line	39774		X-Sec. Head wall, bottom, exist. cell-Line
	XSEC_E_DHWB-Text	39775		X-Sec. Head wall, bottom, exist. line descr. (Elev., type, size, etc.)-Text
	XSEC_E_TBBB-Cell	39776		X-Sec. Bridge, beam bottom, exist. point symbol, # text, descr., elev.-Cell
	XSEC_E_TBBB-Line	39777		X-Sec. Bridge, beam bottom, exist. line-Line
	XSEC_E_TBBB-Text	39778		X-Sec. Bridge, beam bottom, exist. line descr. -Text
Proposed	XSEC_P_Drainage-Cell	40000		X-Sec. Proposed Drainage-Cell
	XSEC_P_Drainage-Line	40001		X-Sec. Proposed Drainage-Line
	XSEC_P_Drainage-Text	40002		X-Sec. Proposed Drainage-Text
	XSEC_P_Finish-Line	40003		X-Sec. Proposed Finish Grade-Line
	XSEC_P_Grid-Elev-Text	40005		X-Sec. Elevation Grid-Text
	XSEC_P_Grid-Offset-Text	40006		X-Sec. Offset Grid-Text
	XSEC_P_Label-Text	40007		X-Sec. Proposed Ground Text (Elev., offset, slope)-Text
	XSEC_P_Scale-Text	40008		X-Sec. Vertical and Horizontal Scale-Text
	XSEC_P_Stage1-Line	40009		X-Sec. Proposed Staging1-Line
	XSEC_P_Stage2-Line	40010		X-Sec. Proposed Staging2-Line
	XSEC_P_Stage3-Line	40011		X-Sec. Proposed Staging3-Line
	XSEC_P_Stage4-Line	40012		X-Sec. Proposed Staging4-Line
	XSEC_P_Stage5-Line	40013		X-Sec. Proposed Staging5-Line
	XSEC_P_Station-Text	40014		X-Sec. Station-Text
	XSEC_P_Subgrade-Line	40015		X-Sec. Proposed Subgrade-Line
	XSEC_P_Xslope-Text	40016		X-Sec. Proposed Ground XSlope-Text
	XSEC_P_Component-Blue-Line	40018		X-Sec. Proposed Component Blue Line-Line
	XSEC_P_Component-Cyan-Line	40019		X-Sec. Proposed Component Cyan Line-Line
	XSEC_P_Component-Green-Line	40020		X-Sec. Proposed Component Green Line-Line

File Name	Level Name	Number		Description
	XSEC_P_Component-Orange-Line	40021		X-Sec. Proposed Component Orange Line-Line
	XSEC_P_Component-Purple-Line	40022		X-Sec. Proposed Component Purple Line-Line
	XSEC_P_Component-Red-Line	40023		X-Sec. Proposed Component Red Line-Line
	XSEC_P_Component-White-Line	40024		X-Sec. Proposed Component White Line-Line
	XSEC_P_Component-Yellow-Line	40025		X-Sec. Proposed Component Yellow Line-Line
	XSEC_P_Label-Point	40026		X-Sec. Proposed Point Lable-Line
	XSEC_P_Ditch-and-Channel-Line	40028		X-Sec. ditch and channel lines with flow arrows-Line
	XSEC_P_Ditch-and-Channel-Text	40029		X-Sec. ditch and channel lines with flow arrows-Text
	XSEC_P_Cut-Line-Line	40037		X-Sec. construction limits cut line-Line
	XSEC_P_Cut-Line-Text	40038		X-Sec. construction limits cut line-Text
	XSEC_P_Fill-Line-Line	40040		X-Sec. construction limits fill line-Line
	XSEC_P_Fill-Line-Text	40041		X-Sec. construction limits fill line-Text
	XSEC_P_Misc-Const-Feat-Cell	40042		X-Sec. misc const feature-Cell
	XSEC_P_Misc-Const-Feat-Line	40043		X-Sec. misc const feature-Line
	XSEC_P_Misc-Const-Feat-Text	40044		X-Sec. misc const feature-Text
	XSEC_P_Component-Blue-Cell	40045		X-Sec. Proposed Component Blue Line-Cell
	XSEC_P_Component-Blue-Text	40046		X-Sec. Proposed Component Blue Line-Text
	XSEC_P_Component-Cyan-Cell	40047		X-Sec. Proposed Component Cyan Line-Cell
	XSEC_P_Component-Cyan-Text	40048		X-Sec. Proposed Component Cyan Line-Text
	XSEC_P_Component-Green-Cell	40049		X-Sec. Proposed Component Green Line-Cell
	XSEC_P_Component-Green-Text	40050		X-Sec. Proposed Component Green Line-Text
	XSEC_P_Component-Orange-Cell	40051		X-Sec. Proposed Component Orange Line-Cell
	XSEC_P_Component-Orange-Text	40052		X-Sec. Proposed Component Orange Line-Text
	XSEC_P_Component-Purple-Cell	40053		X-Sec. Proposed Component Purple Line-Cell
	XSEC_P_Component-Purple-Text	40054		X-Sec. Proposed Component Purple Line-Text
	XSEC_P_Component-Red-Cell	40055		X-Sec. Proposed Component Red Line-Cell
	XSEC_P_Component-Red-Text	40056		X-Sec. Proposed Component Red Line-Text
	XSEC_P_Component-White-Cell	40057		X-Sec. Proposed Component White Line-Cell
	XSEC_P_Component-White-Text	40058		X-Sec. Proposed Component White Line-Text
	XSEC_P_Component-Yellow-Cell	40059		X-Sec. Proposed Component Yellow Line-Cell
	XSEC_P_Component-Yellow-Text	40060		X-Sec. Proposed Component Yellow Line-Text
	XSEC_P_Finish-Cell	40061		X-Sec. Proposed Finish Grade-Cell
	XSEC_P_Finish-Text	40062		X-Sec. Proposed Finish Grade-Text

File Name	Level Name	Number		Description
	XSEC_P_Label-Cell	40063		X-Sec. Proposed Ground Text (Elev., offset, slope)-Cell
	XSEC_P_Label-Line	40064		X-Sec. Proposed Ground Text (Elev., offset, slope)-Line
	XSEC_P_Scale-Cell	40065		X-Sec. Vertical and Horizontal Scale-Cell
	XSEC_P_Scale-Line	40066		X-Sec. Vertical and Horizontal Scale-Line
	XSEC_P_Stage1-Cell	40067		X-Sec. Proposed Staging1-Cell
	XSEC_P_Stage1-Text	40068		X-Sec. Proposed Staging1-Text
	XSEC_P_Stage2-Cell	40069		X-Sec. Proposed Staging2-Cell
	XSEC_P_Stage2-Text	40070		X-Sec. Proposed Staging2-Text
	XSEC_P_Stage3-Cell	40071		X-Sec. Proposed Staging3-Cell
	XSEC_P_Stage3-Text	40072		X-Sec. Proposed Staging3-Text
	XSEC_P_Stage4-Cell	40073		X-Sec. Proposed Staging4-Cell
	XSEC_P_Stage4-Text	40074		X-Sec. Proposed Staging4-Text
	XSEC_P_Stage5-Cell	40075		X-Sec. Proposed Staging5-Cell
	XSEC_P_Stage5-Text	40076		X-Sec. Proposed Staging5-Text
	XSEC_P_Station-Cell	40077		X-Sec. Station-Cell
	XSEC_P_Station-Line	40078		X-Sec. Station-Line
	XSEC_P_Subgrade-Cell	40079		X-Sec. Proposed Subgrade-Cell
	XSEC_P_Subgrade-Text	40080		X-Sec. Proposed Subgrade-Text
	XSEC_P_Xslope-Cell	40081		X-Sec. Proposed Ground XSlope-Cell
	XSEC_P_Xslope-Line	40082		X-Sec. Proposed Ground XSlope-Line
	XSEC_P_Event-Points-Sta-Ldr-Cell	40083		Event Points Station Leader - text-Cell
	XSEC_P_Event-Points-Sta-Ldr-Line	40084		Event Points Station Leader - text-Line
	XSEC_P_Event-Points-Sta-Ldr-Text	40085		Event Points Station Leader - text-Text
	XSEC_P_VA-Cardinal-Points-Sta-Ldr-Cell	40086		VA Cardinal Points Station Leader - text-Cell
	XSEC_P_VA-Cardinal-Points-Sta-Ldr-Line	40087		VA Cardinal Points Station Leader - text-Line
	XSEC_P_VA-Cardinal-Points-Sta-Ldr-Text	40088		VA Cardinal Points Station Leader - text-Text
	XSEC_P_Exterior-Boundary-Cell	40089		X-Sec. Proposed Exterior Boundary-Cell
	XSEC_P_Exterior-Boundary-Line	40090		X-Sec. Proposed Exterior Boundary-Line
	XSEC_P_Exterior-Boundary-Text	40091		X-Sec. Proposed Exterior Boundary-Text
	XSEC_P_Transverse-Feature-Line	40093		X-Sec. Proposed Transverse Feature-Line
	XSEC_P_Transverse-Feature-Text	40094		X-Sec. Proposed Transverse Feature-Text
	XSEC_P_DWESMT-Cell	40095		X-Sec. Proposed Required Driveway Esmnt cell-Cell
	XSEC_P_DWESMT-Line	40096		X-Sec. Proposed Required Driveway Esmnt line-Line

File Name	Level Name	Number		Description
	XSEC_P_DWESMT-Text	40097		X-Sec. Proposed Required Driveway Esmnt text-Text
	XSEC_P_PESMT-Cell	40098		X-Sec. Proposed Permanent easement cell-Cell
	XSEC_P_PESMT-Line	40099		X-Sec. Proposed Permanent easement line-Line
	XSEC_P_PESMT-Text	40100		X-Sec. Proposed Permanent easement text-Text
	XSEC_P_TESMT-Cell	40101		X-Sec. Proposed Temporary easement cell-Cell
	XSEC_P_TESMT-Line	40102		X-Sec. Proposed Temporary easement line-Line
	XSEC_P_TESMT-Text	40103		X-Sec. Proposed Temporary easement text-Text
	XSEC_P_CONSTCL-Cell	40104		X-Sec. Proposed Construction CL cell-Cell
	XSEC_P_CONSTCL-Line	40105		X-Sec. Proposed Construction CL line-Line
	XSEC_P_CONSTCL-Text	40106		X-Sec. Proposed Construction CL text-Text
	XSEC_P_CROWN-Cell	40107		X-Sec. Proposed Profile Prop. Crown point - cell-Cell
	XSEC_P_CROWN-Line	40108		X-Sec. Proposed Profile Prop. Crown point - lines-Line
	XSEC_P_CROWN-Text	40109		X-Sec. Proposed Profile Prop. Crown point - text-Text
	XSEC_P_Bridge-Cell	40110		X-Sec. Proposed bridge cell-Cell
	XSEC_P_Bridge-Line	40111		X-Sec. Proposed bridge lines-Line
	XSEC_P_Bridge-Text	40112		X-Sec. Proposed bridge text-Text
	XSEC_P_Curb-Gutter-Line	40114		X-Sec. Proposed curb & gutter lines-Line
	XSEC_P_Curb-Gutter-Text	40115		X-Sec. Proposed curb & gutter text-Text
	XSEC_P_Driveway-Cell	40116		X-Sec. Proposed Driveway - cell-Cell
	XSEC_P_Driveway-Line	40117		X-Sec. Proposed Driveway - lines-Line
	XSEC_P_Driveway-Text	40118		X-Sec. Proposed Driveway - text-Text
	XSEC_P_EOP-Line	40120		X-Sec. Proposed roadway edge of paving - lines-Line
	XSEC_P_EOP-Text	40121		X-Sec. Proposed roadway edge of paving - descr. -Text
	XSEC_P_EPSHLDR-Cell	40122		X-Sec. Proposed edge of paved shoulder - cell-Cell
	XSEC_P_EPSHLDR-Line	40123		X-Sec. Proposed edge of paved shoulder - lines-Line
	XSEC_P_EPSHLDR-Text	40124		X-Sec. Proposed edge of paved shoulder - text-Text
	XSEC_P_Fence-Cell	40125		X-Sec. Proposed fence-Cell
	XSEC_P_Fence-Line	40126		X-Sec. Proposed fence-Line
	XSEC_P_Fence-Text	40127		X-Sec. Proposed fence-Text
	XSEC_P_Guardrail-Cell	40128		X-Sec. Proposed guardrail - cell-Cell
	XSEC_P_Guardrail-Line	40129		X-Sec. Proposed guardrail - lines and anchor-Line
	XSEC_P_Guardrail-Text	40130		X-Sec. Proposed guardrail - descr. -Text
	XSEC_P_REQD-RW-Cell	40131		X-Sec. Proposed Required R/W cell-Cell

File Name	Level Name	Number		Description
	XSEC_P_REQD-RW-Line	40132		X-Sec. Proposed Required R/W lines-Line
	XSEC_P_REQD-RW-Text	40133		X-Sec. Proposed Required R/W text-Text
	XSEC_P_Lane-Cell	40134		X-Sec. Proposed Lane lines-Cell
	XSEC_P_Lane-Line	40135		X-Sec. Proposed Lane lines-Line
	XSEC_P_Lane-Text	40136		X-Sec. Proposed Lane lines-Text
	XSEC_P_SHLDR-Line	40138		X-Sec. Proposed Shoulder-Line
	XSEC_P_SHLDR-Text	40139		X-Sec. Proposed Shoulder-Text
	XSEC_P_SIDECL-Cell	40140		X-Sec. Proposed Side or Cross road centerline-Cell
	XSEC_P_SIDECL-Line	40141		X-Sec. Proposed Side or Cross road centerline-Line
	XSEC_P_SIDECL-Text	40142		X-Sec. Proposed Side or Cross road centerline-Text
	XSEC_P_Sidewalk-Line	40144		X-Sec. Proposed Sidewalk-Line
	XSEC_P_Sidewalk-Text	40145		X-Sec. Proposed Sidewalk-Text
	XSEC_P_DETCL-Cell	40146		X-Sec. Proposed Detour centerline-Cell
	XSEC_P_DETCL-Line	40147		X-Sec. Proposed Detour centerline-Line
	XSEC_P_DETCL-Text	40148		X-Sec. Proposed Detour centerline-Text
	XSEC_P_Appr-Slab-Cell	40149		X-Sec. Proposed Approach slab-Cell
	XSEC_P_Appr-Slab-Line	40150		X-Sec. Proposed Approach slab-Line
	XSEC_P_Appr-Slab-Text	40151		X-Sec. Proposed Approach slab-Text
	XSEC_P_Details-Rdwy-Dim-Cell	40152		X-Sec. Proposed Roadway dimensions-Cell
	XSEC_P_Details-Rdwy-Dim-Line	40153		X-Sec. Proposed Roadway dimensions-Line
	XSEC_P_Details-Rdwy-Dim-Text	40154		X-Sec. Proposed Roadway dimensions-Text
	XSEC_P_Median-Side-Barrier-Cell	40155		X-Sec. Proposed median or side barrier - cell-Cell
	XSEC_P_Median-Side-Barrier-Line	40156		X-Sec. Proposed median or side barrier - lines-Line
	XSEC_P_Median-Side-Barrier-Text	40157		X-Sec. Proposed median or side barrier - descr. -Text
	XSEC_P_Sound-Barrier-Wall-Cell	40158		X-Sec. Proposed sound barrier wall - cell-Cell
	XSEC_P_Sound-Barrier-Wall-Line	40159		X-Sec. Proposed sound barrier wall - lines-Line
	XSEC_P_Sound-Barrier-Wall-Text	40160		X-Sec. Proposed sound barrier wall - descr. -Text
	XSEC_P_Retain-Wall-Cell	40161		X-Sec. Proposed retaining wall - cell-Cell
	XSEC_P_Retain-Wall-Line	40162		X-Sec. Proposed retaining wall - lines-Line
	XSEC_P_Retain-Wall-Text	40163		X-Sec. Proposed retaining wall - descr. -Text
	XSEC_P_Endarea-Fill-Line	40164		X-Sec. Proposed Endarea fill shapes-Line
	XSEC_P_Endarea-Cut-Line	40165		X-Sec. Proposed Endarea cut shapes-Line
	XSEC_P_Overlay-Cell	40166		X-Sec. Proposed pavement overlay-Cell

File Name	Level Name	Number		Description
	XSEC_P_Overlay-Line	40167		X-Sec. Proposed pavement overlay-Line
	XSEC_P_Overlay-Text	40168		X-Sec. Proposed pavement overlay-Text
	XSEC_P_Milling-Cell	40169		X-Sec. Proposed pavement milling-Cell
	XSEC_P_Milling-Line	40170		X-Sec. Proposed pavement milling-Line
	XSEC_P_Milling-Text	40171		X-Sec. Proposed pavement milling-Text
	XSEC_P_WALL-PROF-Top-of-Wall-Cell	40172		X-Sec. Proposed wall profile - top of wall-Cell
	XSEC_P_WALL-PROF-Top-of-Wall-Line	40173		X-Sec. Proposed wall profile - top of wall-Line
	XSEC_P_WALL-PROF-Top-of-Wall-Text	40174		X-Sec. Proposed wall profile - top of wall-Text
	XSEC_P_WALL-PROF-Bottom-of-Wall-Cell	40175		X-Sec. Proposed wall profile - bottom of wall-Cell
	XSEC_P_WALL-PROF-Bottom-of-Wall-Line	40176		X-Sec. Proposed wall profile - bottom of wall-Line
	XSEC_P_WALL-PROF-Bottom-of-Wall-Text	40177		X-Sec. Proposed wall profile - bottom of wall-Text
	XSEC_P_WALL-PROF-Top-of-Footing-Cell	40178		X-Sec. Proposed wall profile - top of footing-Cell
	XSEC_P_WALL-PROF-Top-of-Footing-Line	40179		X-Sec. Proposed wall profile - top of footing-Line
	XSEC_P_WALL-PROF-Top-of-Footing-Text	40180		X-Sec. Proposed wall profile - top of footing-Text
	XSEC_P_WALL-PROF-Finish-Grd-BoW-Cell	40181		X-Sec. Proposed wall profile - fin. ground line back face of wall-Cell
	XSEC_P_WALL-PROF-Finish-Grd-BoW-Line	40182		X-Sec. Proposed wall profile - fin. ground line back face of wall-Line
	XSEC_P_WALL-PROF-Finish-Grd-BoW-Text	40183		X-Sec. Proposed wall profile - fin. ground line back face of wall-Text
	XSEC_P_WALL-PROF-Finish-Grd-FoW-Cell	40184		X-Sec. Proposed wall profile - fin. ground line front face of wall-Cell
	XSEC_P_WALL-PROF-Finish-Grd-FoW-Line	40185		X-Sec. Proposed wall profile - fin. ground line front face of wall-Line
	XSEC_P_WALL-PROF-Finish-Grd-FoW-Text	40186		X-Sec. Proposed wall profile - fin. ground line front face of wall-Text
	XSEC_P_WALL-PROF-Existing-Grd-Cell	40187		X-Sec. Proposed wall profile - exist. ground line or backfill slope tie-in-Cel
	XSEC_P_WALL-PROF-Existing-Grd-Line	40188		X-Sec. Proposed wall profile - exist. ground line or backfill slope tie-in-Lin
	XSEC_P_WALL-PROF-Existing-Grd-Text	40189		X-Sec. Proposed wall profile - exist. ground line or backfill slope tie-in-Tex

File Name	Level Name	Number		Description
2-5 (24) Utility Plans	SHT_B_24-Utility-Plans	28024		Utility Plans (sheet specific)
	SHT_B_Legend-Logo-Scale	28056		Sheet border legend, logo, scale bars, location sketch-Cell
	SHT_B_Match-Lines-Line	28061		Sheet border match line lines-Line
	SHT_B_Match-Lines-Text	28062		Sheet border match line text-Text
	SHT_B_Misc-P	28067		Sheet border miscellaneous items, notes, etc. (plotted)
	SHT_B_North-Arrow	28068		Sheet border north arrow-Cell
	SHT_B_Plot-Sub-Text	28069		Sheet border plot substitution text-Text
	SHT_B_Plotting-Info-Tags	28070		Sheet border plotting information tags-Text
	SHT_B_Sheet-Outline-Line	28072		Sheet border sheet outline lines-Line
	SHT_B_Sheet-Outline-Text	28073		Sheet border sheet outline text-Text
	SHT_B_Title-Block	28075		Sheet border Title block-Cell
	SHT_B_Plot-Border-Inner-Line	28085		Plot border inner line-Line
	SHT_B_Plot-Border-Outer-Line	28086		Plot border outer line-Line
MAIN	MAIN_P_Appr-Slab-Line	17000		Approach slab - lines-Line
	MAIN_P_Bridge-Line	17002		Proposed bridge - lines-Line
	MAIN_P_CONSTCL-Brng-Text	17004		Construction CL - bearings-Text
	MAIN_P_CONSTCL-Cell	17005		Construction CL - point symbols-Cell
	MAIN_P_CONSTCL-Curve-Data-Text	17006		Construction CL - curve label & data table-Text
	MAIN_P_CONSTCL-Line	17007		Construction CL - lines-Line
	MAIN_P_CONSTCL-Tic-Sta-Text	17009		Construction CL tic marks and sta labels-Text
	MAIN_P_Curb-Gutter-Line	17013		Proposed curb & gutter - lines - gutter line & back of curb-Line
	MAIN_P_Details-Begin-End-Const-Limit-Const-Label-Text	17015		Begin / End construction and limit of construction labels-Text
	MAIN_P_Details-End-Proj-CL-Intersect-Label-Text	17016		Begin / End project & centerline intersection labels-Text
	MAIN_P_Details-RouteName-CL-Text	17018		Route # / road names and centerline label (CL Cell)-Text
	MAIN_P_Driveway-Line	17020		Driveway - lines-Line
	MAIN_P_EOP-Line	17023		Proposed roadway edge of paving - lines-Line
	MAIN_P_EPSHLDR-Line	17025		Proposed edge of paved shoulder - lines-Line
	MAIN_P_Fence-Line	17027		Proposed fence - lines-Line
	MAIN_P_Guardrail-Line	17029		Proposed guardrail - lines and anchor-Line
	MAIN_P_Median-Side-Barrier-Line	17032		Proposed median or side barrier - lines-Line
	MAIN_P_Misc-Const-Feat-Line	17034		Proposed misc. construction feature - lines-Line
	MAIN_P_Retain-Wall-Line	17037		Proposed retaining wall - lines-Line

File Name	Level Name	Number		Description
	MAIN_P_SIDECL-Brng-Text	17041		Side or Cross road centerline - bearings-Text
	MAIN_P_SIDECL-Cell	17042		Side or Cross road centerline - point symbols-Cell
	MAIN_P_SIDECL-Curve-Data-Text	17043		Side or Cross road centerline - curve label & data table-Text
	MAIN_P_SIDECL-Line	17044		Side or Cross road centerline - lines-Line
	MAIN_P_SIDECL-Tic-Sta-Text	17046		Side or Cross road centerline - tic marks and sta labels-Text
	MAIN_P_Sidewalk-Line	17047		Sidewalk - lines-Line
	MAIN_P_Sound-Barrier-Wall-Line	17049		Proposed sound barrier wall - lines-Line
	MAIN_P_CONSTCL-Tic-Sta-Line	17060		Construction CL tic marks and sta labels-Line
	MAIN_P_CONSTCL-Curve-Data-Cell	17088		Main Proposed Construction CL - curve label & data table-Cell
	MAIN_P_CONSTCL-Curve-Data-Line	17089		Main Proposed Construction CL - curve label & data table-Line
	MAIN_P_Bridge-Cell	17090		Main Proposed bridge cell-Cell
	MAIN_P_Curb-Gutter-Cell	17091		Main Proposed curb & gutter cell-Cell
	MAIN_P_Driveway-Cell	17092		Main Driveway - lines-Line
	MAIN_P_Fence-Cell	17093		Main Proposed fence - cell-Cell
	MAIN_P_Guardrail-Cell	17094		Proposed guardrail - cell-Cell
	MAIN_P_Misc-Const-Feat-Cell	17095		Proposed misc. construction feature - cell-Cell
	MAIN_P_SHLDR-Cell	17096		Main Shoulder-Cell
	MAIN_P_SHLDR-Text	17097		Main Shoulder-Text
	MAIN_P_Sidewalk-Cell	17098		Sidewalk - line-Cell
	MAIN_P_Details-Rdwy-Dim-Cell	17100		Roadway dimensions-Cell
	MAIN_P_Details-Rdwy-Dim-Line	17101		Roadway dimensions-Line
	MAIN_P_Median-Side-Barrier-Cell	17102		Proposed median or side barrier - cell-Cell
	MAIN_P_Sound-Barrier-Wall-Cell	17103		Proposed sound barrier wall - cell-Cell
	MAIN_P_Retain-Wall-Cell	17104		Proposed retaining wall - cell-Cell
	MAIN_P_Appr-Slab-Cell	17105		Approach slab - cell-Cell
	MAIN_P_Overlay-Cell	17106		Main Proposed pavement overlay-Cell
	MAIN_P_Overlay-Line	17107		Main Proposed pavement overlay-Line
	MAIN_P_Overlay-Text	17108		Main Proposed pavement overlay-Text
	MAIN_P_Milling-Cell	17109		Main Proposed pavement milling-Cell
	MAIN_P_Milling-Line	17110		Main Proposed pavement milling-Line
	MAIN_P_Milling-Text	17111		Main Proposed pavement milling-Text
	MAIN_P_SIDECL-Tic-Sta-Line	17131		Side or Cross road centerline tic marks and sta labels-Line
	MAIN_P_SIDECL-Curve-Data-Cell	17134		Side or Cross road centerline - curve label & data table-Cell

File Name	Level Name	Number		Description
	MAIN_P_SIDECL-Curve-Data-Line	17135		Side or Cross road centerline - curve label & data table-Line
DRNG	DRNG_P_Bridge-Culv-Line	6004		Bridge culvert lines-Line
	DRNG_P_Bridge-Culv-Text	6005		Bridge culvert flow arrows and descr.-Text
	DRNG_P_Cross-Drain-and-Culv-Line	6006		Cross drain and culvert Lines-Line
	DRNG_P_Cross-Drain-and-Culv-Text	6007		Cross drain and culvert flow arrows and descr.-Text
	DRNG_P_Detention-Pond-Line	6008		Detention pond lines-Line
	DRNG_P_Ditch-and-Channel-Line	6012		Ditch and channel lines with flow arrows-Line
	DRNG_P_Perm-Ditch-Protect-Line	6016		Ditch protection - concr. paving-Line
	DRNG_P_Perm-Riprap-Pattern	6018		Permanent riprap (pattern)-Line
	DRNG_P_Sediment-Basin-Line	6022		Sediment basin lines-Line
	DRNG_P_Storm-Drain-Pipe-Line	6026		Storm drain pipes (line)-Line
	DRNG_P_Storm-Drain-Pipe-Text	6027		Storm drain pipe flow arrows and descr.-Text
	DRNG_P_Storm-Drain-Struct	6028		Storm drain struct. (catch basin, junct. boxes,drop inlets, flared end sect. etc
	DRNG_P_Storm-Drain-Struct-Text	6029		Storm drain structures number label-Text
REQD	REQD_P_DWESMT-Line	24003		Driveway easement lines-Line
	REQD_P_DWESMT-Pattern	24004		Driveway easement patterning-Line
	REQD_P_Parcel-Owner-#-Text	24008		Property / Parcel owner number-Text
	REQD_P_Parcel-Owner-Text	24009		Property / Parcel owner name-Text
	REQD_P_Parcel-Reqd-RW-Tract#-Text	24010		Required R/W tract number and sheet number reference-Text
	REQD_P_PESMT-Desc-Text	24014		Permanent easement description and leader line-Text
	REQD_P_PESMT-Line	24015		Permanent easement lines-Line
	REQD_P_PESMT-Pattern	24016		Permanent easement patterning-Line
	REQD_P_REQD-RW-Cell	24020		Required R/W points/cell-Cell
	REQD_P_REQD-RW-Desc-Text	24021		Required R/W description and leader line-Text
	REQD_P_REQD-RW-Line	24022		Required R/W lines-Line
	REQD_P_REQD-RW-Ltd-Access	24023		Required limited access R/W lines and cells-Line
	REQD_P_RWRM-RW-Cell	24026		Required R/W Marker-Cell
	REQD_P_RWRM-RW-Line	24027		Required R/W Marker-Line
	REQD_P_RWRM-RW-Marker	24028		Required R/W Marker-Cell
	REQD_P_RWRM-RW-Text	24029		Required R/W Marker-Text
	REQD_P_TESMT-Line	24033		Temporary easement lines-Line

File Name	Level Name	Number		Description
	REQD_P_TESMT-Pattern	24034		Temporary easement patterning-Line
	REQD_P_TESMT-Pnt#-Line	24052		Temporary easement point # text and leader line-Line
SIGN	SIGN_E_SM-Cell	29004		Signs and symbols-Cell
	SIGN_P_OVHD_Sign-Structure-and-Strain-Pole	30000		Sign structure and proposed strain poles-Cell
SGNL	SGNL_P_Signal-Comm-Only-Conduit	27000		Communication Only Conduits-Line
	SGNL_P_Signal-Comm-Only-Pullbox	27001		Communication Only Pullboxes (TP 4 & 5)-Line
	SGNL_P_Signal-Control-Cabinet	27002		Control Cabinet-Line
	SGNL_P_Signal-Loop	27004		Loops-Line
	SGNL_P_Signal-Loop-lead-In	27005		Loop lead-In-Line
	SGNL_P_Signal-Mast-Arms	27006		Mast Arms-Line
	SGNL_P_Signal-Pedestrian-Pedestal-Pole	27007		Pedestrian Pedestal Poles-Line
	SGNL_P_Signal-Shared-Signal-and-Comm-Conduit	27008		Shared Signal & Comm. Conduits-Line
	SGNL_P_Signal-Shared-Signal-and-Comm-Pullbox	27009		Shared Signal & Comm. Pullboxes (TP 4 & 5)-Line
	SGNL_P_Signal-Sign	27010		Signs-Cell
	SGNL_P_Signal-Signal-Only-Conduit	27011		Signal Only Conduits-Line
	SGNL_P_Signal-Signal-Only-Pullbox	27012		Signal Only Pullboxes-Line
	SGNL_P_Signal-Signal-Only-Pullbox-TP2	27013		Signal Only Pullboxes (TP 2)-Line
	SGNL_P_Signal-Signal-Pole	27014		Signal Poles-Cell
	SGNL_P_Signal-Span-Wire	27015		Span Wire-Line
	SGNL_P_Signal-Text	27016		Notes, Quantities, Signs, etc…-Text
UTLE	UTLE_E_Limits-of-Study	35000		Limits of SUE Study-Line
	UTLE_E_OVHD-Combo-Util-Line-Elec-Tele	35003		Comb. Utility (Overhead) line [Elec. and Telephone]-Line
	UTLE_E_OVHD-Combo-Util-Line-Elec-Tele-Traf-Ctrl	35004		Comb. Utility (Overhead) line [Elec.,Tele., and Traff Cont.]-Line
	UTLE_E_OVHD-Combo-Util-Line-Elec-Tele-TV	35005		Comb. Utility (Overhead) line [Elec., Telephone and TV]-Line
	UTLE_E_OVHD-Combo-Util-Line-Elec-Tele-TV-Traf-Ctrl	35006		Comb. Utility (Overhead) line [Elec.,Tele.,TV, and Traff.Ctrl]-Line
	UTLE_E_OVHD-Combo-Util-Line-Elec-Traf-Ctrl	35007		Comb. Utility (Overhead) line [Elec. and Traff Cont.]-Line
	UTLE_E_OVHD-Combo-Util-Line-Elec-TV	35008		Comb. Utility (Overhead) line [Elec. and TV]-Line
	UTLE_E_OVHD-Combo-Util-Line-Elec-TV-Traf-Ctrl	35009		Comb. Utility (Overhead) line [Elec.,TV, and Traff Cont.]-Line
	UTLE_E_OVHD-Guy-Line	35010		Overhead Guy Wire line-Line
	UTLE_E_OVHD-Combo-Util-Line-Tele-Traf-Ctrl	35011		Comb. Utility (Overhead) line [Telephone and Traff Cont.]-Line

File Name	Level Name	Number		Description
	UTLE_E_OVHD-Combo-Util-Line-Tele-TV	35012		Comb. Utility (Overhead) line [Telephone and TV]-Line
	UTLE_E_OVHD-Combo-Util-Line-Tele-TV-Traf-Ctrl	35013		Comb. Utility (Overhead) line [Tele.,TV, and Traff.Ctrl]-Line
	UTLE_E_OVHD-Combo-Util-Line-TV-Traf-Ctrl	35014		Comb. Utility (Overhead) line [TV, and Traff Cont.]-Line
	UTLE_E_OVHD-Combo-Util-Text	35015		Comb. Utility [Text-label,size,type]-Text
	UTLE_E_OVHD-Elec-Line	35017		Electrical (Overhead) line-Line
	UTLE_E_OVHD-Elec-Text	35018		Electrical (Overhead) [Text-label,size,type]-Text
	UTLE_E_OVHD-Tele-Line	35020		Telephone (Overhead) line-Line
	UTLE_E_OVHD-Tele-Text	35021		Telephone (Overhead) [Text-label,size,type]-Text
	UTLE_E_OVHD-Traf-Ctrl-Line	35023		Traff Cont. (Overhead) line-Line
	UTLE_E_OVHD-Traf-Ctrl-Text	35024		Traff Cont. (Overhead) [Text-label,size,type]-Text
	UTLE_E_OVHD-TV-Line	35026		Television (Overhead) line-Line
	UTLE_E_OVHD-TV-Text	35027		Television (Overhead) [Text-label,size,type]-Text
	UTLE_E_Test-Hole-Cell	35028		Test Holes cell-Cell
	UTLE_E_Test-Hole-Text	35029		Test Holes [Text-label,size,type]-Text
	UTLE_E_Elec-Cell	35030		Electrical cell-Cell
	UTLE_E_UG-Elec-Line	35031		Electrical (Underground) line-Line
	UTLE_E_UG-Elec-Line-Qual-B	35032		Electrical (Underground) line [Qual. Level B]-Line
	UTLE_E_UG-Elec-Line-Qual-C	35033		Electrical (Underground) line [Qual. Level C]-Line
	UTLE_E_UG-Elec-Text	35034		Electrical (Underground) [Text-label,size,type]-Text
	UTLE_E_Gas-Cell	35035		Gas cell-Cell
	UTLE_E_UG-Gas-Line	35036		Gas (Underground) line-Line
	UTLE_E_UG-Gas-Line-24	35037		24 inch Underground Gas line - 20 Sc Plans-Line
	UTLE_E_UG-Gas-Line-24-Qual-B	35038		24 inch Underground Gas line [Qual. Level B] - 20 Sc Plans-Line
	UTLE_E_UG-Gas-Line-24-Qual-C	35039		24 inch Underground Gas line [Qual. Level C] - 20 Sc Plans-Line
	UTLE_E_UG-Gas-Line-30	35040		30 inch Underground Gas line - 20 Sc Plans-Line
	UTLE_E_UG-Gas-Line-30-Qual-B	35041		30 inch Underground Gas line [Qual. Level B] - 20 Sc Plans-Line
	UTLE_E_UG-Gas-Line-30-Qual-C	35042		30 inch Underground Gas line [Qual. Level C] - 20 Sc Plans-Line
	UTLE_E_UG-Gas-Line-36	35043		36 inch Underground Gas line - 20 Sc Plans-Line
	UTLE_E_UG-Gas-Line-36-Qual-B	35044		36 inch Underground Gas line [Qual. Level B] - 20 Sc Plans-Line
	UTLE_E_UG-Gas-Line-36-Qual-C	35045		36 inch Underground Gas line [Qual. Level C] - 20 Sc Plans-Line
	UTLE_E_UG-Gas-Line-42	35046		42 inch Underground Gas line - 20 Sc Plans-Line
	UTLE_E_UG-Gas-Line-42-Qual-B	35047		42 inch Underground Gas line [Qual. Level B] - 20 Sc Plans-Line
	UTLE_E_UG-Gas-Line-42-Qual-C	35048		42 inch Underground Gas line [Qual. Level C] - 20 Sc Plans-Line

File Name	Level Name	Number		Description
	UTLE_E_UG-Gas-Line-48	35049		48 inch Underground Gas line - 20 Sc Plans-Line
	UTLE_E_UG-Gas-Line-48-Qual-B	35050		48 inch Underground Gas line [Qual. Level B] - 20 Sc Plans-Line
	UTLE_E_UG-Gas-Line-48-Qual-C	35051		48 inch Underground Gas line [Qual. Level C] - 20 Sc Plans-Line
	UTLE_E_UG-Gas-Line-Qual-B	35052		Gas (Underground) line [Qual. Level B] - 20 Sc Plans-Line
	UTLE_E_UG-Gas-Line-Qual-C	35053		Gas (Underground) line [Qual. Level C] - 20 Sc Plans-Line
	UTLE_E_UG-Gas-Text	35054		Gas (Underground) [Text-label,size,type]-Text
	UTLE_E_Petro-Cell	35055		Petroleum cell-Cell
	UTLE_E_UG-Petro-Line	35056		Petroleum (Underground) line-Line
	UTLE_E_UG-Petro-Line-24	35057		24 inch Underground Pertoleum line - 20 Sc Plans-Line
	UTLE_E_UG-Petro-Line-24-Qual-B	35058		24 inch Underground Pertoleum line [Qual. Level B] - 20 Sc Plans-Line
	UTLE_E_UG-Petro-Line-24-Qual-C	35059		24 inch Underground Pertoleum line [Qual. Level C] - 20 Sc Plans-Line
	UTLE_E_UG-Petro-Line-30	35060		30 inch Underground Petroleum line - 20 Sc Plans-Line
	UTLE_E_UG-Petro-Line-30-Qual-B	35061		30 inch Underground Petroleum line [Qual. Level B] - 20 Sc Plans-Line
	UTLE_E_UG-Petro-Line-30-Qual-C	35062		30 inch Underground Petroleum line [Qual. Level C] - 20 Sc Plans-Line
	UTLE_E_UG-Petro-Line-36	35063		36 inch Underground Petroleum line - 20 Sc Plans-Line
	UTLE_E_UG-Petro-Line-36-Qual-B	35064		36 inch Underground Petroleum line [Qual. Level B] - 20 Sc Plans-Line
	UTLE_E_UG-Petro-Line-36-Qual-C	35065		36 inch Underground Petroleum line [Qual. Level C] - 20 Sc Plans-Line
	UTLE_E_UG-Petro-Line-42	35066		42 inch Underground Petroleum line - 20 Sc Plans-Line
	UTLE_E_UG-Petro-Line-42-Qual-B	35067		42 inch Underground Petroleum line [Qual. Level B] - 20 Sc Plans-Line
	UTLE_E_UG-Petro-Line-42-Qual-C	35068		42 inch Underground Petroleum line [Qual. Level C] - 20 Sc Plans-Line
	UTLE_E_UG-Petro-Line-48	35069		48 inch Underground Petroleum line - 20 Sc Plans-Line
	UTLE_E_UG-Petro-Line-48-Qual-B	35070		48 inch Underground Petroleum line [Qual. Level B] - 20 Sc Plans-Line
	UTLE_E_UG-Petro-Line-48-Qual-C	35071		48 inch Underground Petroleum line [Qual. Level C] - 20 Sc Plans-Line
	UTLE_E_UG-Petro-Line-Qual-B	35072		Petroleum (Underground) line [Qual. Level B]-Line
	UTLE_E_UG-Petro-Line-Qual-C	35073		Petroleum (Underground) line [Qual. Level C]-Line
	UTLE_E_UG-Petro-Text	35074		Petroleum (Underground) [Text-label,size,type]-Text
	UTLE_E_San-Force-Main-Cell	35075		Sanitary Force Main cell-Cell
	UTLE_E_UG-San-Force-Main-Line	35076		Sanitary Force Main (Underground) line-Line
	UTLE_E_UG-San-Force-Main-Line-Qual-B	35077		Sanitary Force Main (Underground) line [Qual. Level B]-Line
	UTLE_E_UG-San-Force-Main-Line-Qual-C	35078		Sanitary Force Main (Underground) line [Qual. Level C]-Line
	UTLE_E_UG-San-Force-Main-Text	35079		Sanitary Force Main (Underground) [Text-label,size,type]-Text
	UTLE_E_San-Swr-Cell	35080		Sanitary Sewer cell-Cell
	UTLE_E_UG-San-Swr-Line	35081		Sanitary Sewer (Underground) line-Line

File Name	Level Name	Number		Description
	UTLE_E_UG-San-Swr-Line-24	35082		24 inch Underground San. Sewer line - 20 Sc Plans-Line
	UTLE_E_UG-San-Swr-Line-24-Qual-B	35083		24 inch Underground San. Sewer line [Qual. Level B] - 20 Sc Plans-Line
	UTLE_E_UG-San-Swr-Line-24-Qual-C	35084		24 inch Underground San. Sewer line [Qual. Level C] - 20 Sc Plans-Line
	UTLE_E_UG-San-Swr-Line-30	35085		30 inch Underground San. Sewer line - 20 Sc Plans-Line
	UTLE_E_UG-San-Swr-Line-30-Qual-B	35086		30 inch Underground San. Sewer line [Qual. Level B] - 20 Sc Plans-Line
	UTLE_E_UG-San-Swr-Line-30-Qual-C	35087		30 inch Underground San. Sewer line [Qual. Level C] - 20 Sc Plans-Line
	UTLE_E_UG-San-Swr-Line-36	35088		36 inch Underground San. Sewer line - 20 Sc Plans-Line
	UTLE_E_UG-San-Swr-Line-36-Qual-B	35089		36 inch Underground San. Sewer line [Qual. Level B] - 20 Sc Plans-Line
	UTLE_E_UG-San-Swr-Line-36-Qual-C	35090		36 inch Underground San. Sewer line [Qual. Level C] - 20 Sc Plans-Line
	UTLE_E_UG-San-Swr-Line-42	35091		42 inch Underground San. Sewer line - 20 Sc Plans-Line
	UTLE_E_UG-San-Swr-Line-42-Qual-B	35092		42 inch Underground San. Sewer line [Qual. Level B] - 20 Sc Plans-Line
	UTLE_E_UG-San-Swr-Line-42-Qual-C	35093		42 inch Underground San. Sewer line [Qual. Level C] - 20 Sc Plans-Line
	UTLE_E_UG-San-Swr-Line-48	35094		48 inch Underground San. Sewer line - 20 Sc Plans-Line
	UTLE_E_UG-San-Swr-Line-48-Qual-B	35095		48 inch Underground San. Sewer line [Qual. Level B] - 20 Sc Plans-Line
	UTLE_E_UG-San-Swr-Line-48-Qual-C	35096		48 inch Underground San. Sewer line [Qual. Level C] - 20 Sc Plans-Line
	UTLE_E_UG-San-Swr-Line-Qual-B	35097		Sanitary Sewer (Underground) line [Qual. Level B]-Line
	UTLE_E_UG-San-Swr-Line-Qual-C	35098		Sanitary Sewer (Underground) line [Qual. Level C]-Line
	UTLE_E_UG-San-Swr-Text	35099		Sanitary Sewer (Underground) [Text-label,size,type]-Text
	UTLE_E_Steam-Cell	35100		Steam cell-Cell
	UTLE_E_UG-Steam-Line	35101		Steam (Underground) line-Line
	UTLE_E_UG-Steam-Line-24	35102		24 inch Underground Steam line - 20 Sc Plans-Line
	UTLE_E_UG-Steam-Line-24-Qual-B	35103		24 inch Underground Steam line [Quailty Level B] - 20 Sc Plans-Line
	UTLE_E_UG-Steam-Line-24-Qual-C	35104		24 inch Underground Steam line [Quailty Level C] - 20 Sc Plans-Line
	UTLE_E_UG-Steam-Line-30	35105		30 inch Underground Steam line - 20 Sc Plans-Line
	UTLE_E_UG-Steam-Line-30-Qual-B	35106		30 inch Underground Steam line [Qual. Level B] - 20 Sc Plans-Line
	UTLE_E_UG-Steam-Line-30-Qual-C	35107		30 inch Underground Steam line [Qual. Level C] - 20 Sc Plans-Line
	UTLE_E_UG-Steam-Line-36	35108		36 inch Underground Steam line - 20 Sc Plans-Line
	UTLE_E_UG-Steam-Line-36-Qual-B	35109		36 inch Underground Steam line [Qual. Level B] - 20 Sc Plans-Line
	UTLE_E_UG-Steam-Line-36-Qual-C	35110		36 inch Underground Steam line [Qual. Level C] - 20 Sc Plans-Line
	UTLE_E_UG-Steam-Line-42	35111		42 inch Underground Steam line - 20 Sc Plans-Line
	UTLE_E_UG-Steam-Line-42-Qual-B	35112		42 inch Underground Steam line [Qual. Level B] - 20 Sc Plans-Line
	UTLE_E_UG-Steam-Line-42-Qual-C	35113		42 inch Underground Steam line [Qual. Level C] - 20 Sc Plans-Line
	UTLE_E_UG-Steam-Line-48	35114		48 inch Underground Steam line - 20 Sc Plans-Line

File Name	Level Name	Number		Description
	UTLE_E_UG-Steam-Line-48-Qual-B	35115		48 inch Underground Steam line [Qual. Level B] - 20 Sc Plans-Line
	UTLE_E_UG-Steam-Line-48-Qual-C	35116		48 inch Underground Steam line [Qual. Level C] - 20 Sc Plans-Line
	UTLE_E_UG-Steam-Line-Qual-B	35117		Steam (Underground) line [Qual. Level B]-Line
	UTLE_E_UG-Steam-Line-Qual-C	35118		Steam (Underground) line [Qual. Level C]-Line
	UTLE_E_UG-Steam-Text	35119		Steam (Underground) [Text-label,size,type]-Text
	UTLE_E_Tele-Cell	35120		Telephone cell-Cell
	UTLE_E_UG-Tele-Line	35121		Telephone (Underground) line-Line
	UTLE_E_UG-Tele-Line-Qual-B	35122		Telephone (Underground) line [Qual. Level B]-Line
	UTLE_E_UG-Tele-Line-Qual-C	35123		Telephone (Underground) line [Qual. Level C]-Line
	UTLE_E_UG-Tele-Text	35124		Telephone (Underground) [Text-label,size,type]-Text
	UTLE_E_Traf-Ctrl-Cell	35125		Traff Cont. cell-Cell
	UTLE_E_UG-Traf-Ctrl-Line	35126		Traff Cont. (Underground) line-Line
	UTLE_E_UG-Traf-Ctrl-Line-Qual-B	35127		Traff Cont. (Underground) line [Qual. Level B]-Line
	UTLE_E_UG-Traf-Ctrl-Line-Qual-C	35128		Traff Cont. (Underground) line [Qual. Level C]-Line
	UTLE_E_UG-Traf-Ctrl-Text	35129		Traff Cont. (Underground) [Text-label,size,type]-Text
	UTLE_E_TV-Cell	35130		Television cell-Cell
	UTLE_E_UG-TV-Line	35131		Television (Underground) line-Line
	UTLE_E_UG-TV-Line-Qual-B	35132		Television (Underground) line [Qual. Level B]-Line
	UTLE_E_UG-TV-Line-Qual-C	35133		Television (Underground) line [Qual. Level C]-Line
	UTLE_E_UG-TV-Text	35134		Television (Underground) [Text-label,size,type]-Text
	UTLE_E_UG-Utl-Unknown-Line-Qual-B	35136		Unknown Utility (Underground) line [Qual. Level B Only]-Line
	UTLE_E_UG-Utl-Unknown-Text	35137		Unknown Utility (Underground) [Text-label,size,type]-Text
	UTLE_E_Wat-Cell	35138		Water cell-Cell
	UTLE_E_UG-Wat-Line	35139		Water (Underground) line-Line
	UTLE_E_UG-Wat-Line-24	35140		24 inch Underground Water line - 20 Sc Plans-Line
	UTLE_E_UG-Wat-Line-24-Qual-B	35141		24 inch Underground Water line [Qual. Level B] - 20 Sc Plans-Line
	UTLE_E_UG-Wat-Line-24-Qual-C	35142		24 inch Underground Water line [Qual. Level C] - 20 Sc Plans-Line
	UTLE_E_UG-Wat-Line-30	35143		30 inch Underground Water line - 20 Sc Plans-Line
	UTLE_E_UG-Wat-Line-30-Qual-B	35144		30 inch Underground Water line [Qual. Level B] - 20 Sc Plans-Line
	UTLE_E_UG-Wat-Line-30-Qual-C	35145		30 inch Underground Water line [Qual. Level C] - 20 Sc Plans-Line
	UTLE_E_UG-Wat-Line-36	35146		36 inch Underground Water line - 20 Sc Plans-Line
	UTLE_E_UG-Wat-Line-36-Qual-B	35147		36 inch Underground Water line [Qual. Level B] - 20 Sc Plans-Line
	UTLE_E_UG-Wat-Line-36-Qual-C	35148		36 inch Underground Water line [Qual. Level C] - 20 Sc Plans-Line

File Name	Level Name	Number		Description
	UTLE_E_UG-Wat-Line-42	35149		42 inch Underground Water line - 20 Sc Plans-Line
	UTLE_E_UG-Wat-Line-42-Qual-B	35150		42 inch Underground Water line [Qual. Level B] - 20 Sc Plans-Line
	UTLE_E_UG-Wat-Line-42-Qual-C	35151		42 inch Underground Water line [Qual. Level C] - 20 Sc Plans-Line
	UTLE_E_UG-Wat-Line-48	35152		48 inch Underground Water line - 20 Sc Plans-Line
	UTLE_E_UG-Wat-Line-48-Qual-B	35153		48 inch Underground Water line [Qual. Level B] - 20 Sc Plans-Line
	UTLE_E_UG-Wat-Line-48-Qual-C	35154		48 inch Underground Water line [Qual. Level C] - 20 Sc Plans-Line
	UTLE_E_UG-Wat-Line-Qual-B	35155		Water (Underground) line [Qual. Level B]-Line
	UTLE_E_UG-Wat-Line-Qual-C	35156		Water (Underground) line [Qual. Level C]-Line
	UTLE_E_Wat-Non-Pot-Cell	35157		Non-potable water cell-Cell
	UTLE_E_UG-Wat-Non-Pot-Line	35158		Non-potable water (Underground) line-Line
	UTLE_E_UG-Wat-Non-Pot-Line-24	35159		24 inch Underground Non-potable water line - 20 Sc Plans-Line
	UTLE_E_UG-Wat-Non-Pot-Line-24-Qual-B	35160		24 inch Underground Non-potable water line [Qual. Level B] - 20 Sc Plans-Lir
	UTLE_E_UG-Wat-Non-Pot-Line-24-Qual-C	35161		24 inch Underground Non-potable water line [Qual. Level C] - 20 Sc Plans-Lir
	UTLE_E_UG-Wat-Non-Pot-Line-30	35162		30 inch Underground Non-potable water line - 20 Sc Plans-Line
	UTLE_E_UG-Wat-Non-Pot-Line-30-Qual-B	35163		30 inch Underground Non-potable water line [Qual. Level B] - 20 Sc Plans-Lir
	UTLE_E_UG-Wat-Non-Pot-Line-30-Qual-C	35164		30 inch Underground Non-potable water line [Qual. Level C] - 20 Sc Plans-Lir
	UTLE_E_UG-Wat-Non-Pot-Line-36	35165		36 inch Underground Non-potable water line - 20 Sc Plans-Line
	UTLE_E_UG-Wat-Non-Pot-Line-36-Qual-B	35166		36 inch Underground Non-potable water line [Qual. Level B] - 20 Sc Plans-Lir
	UTLE_E_UG-Wat-Non-Pot-Line-36-Qual-C	35167		36 inch Underground Non-potable water line [Qual. Level C] - 20 Sc Plans-Lir
	UTLE_E_UG-Wat-Non-Pot-Line-42	35168		42 inch Underground non-potable water line - 20 Sc Plans-Line
	UTLE_E_UG-Wat-Non-Pot-Line-42-Qual-B	35169		42 inch Underground non-potable water line [Qual. Level B] - 20 Sc Plans-Lin
	UTLE_E_UG-Wat-Non-Pot-Line-42-Qual-C	35170		42 inch Underground non-potable water line [Qual. Level C] - 20 Sc Plans-Lin
	UTLE_E_UG-Wat-Non-Pot-Line-48	35171		48 inch Underground Non-potable water line - 20 Sc Plans-Line
	UTLE_E_UG-Wat-Non-Pot-Line-48-Qual-B	35172		48 inch Underground Non-potable water line [Qual. Level B] - 20 Sc Plans-Lir
	UTLE_E_UG-Wat-Non-Pot-Line-48-Qual-C	35173		48 inch Underground Non-potable water line [Qual. Level C] - 20 Sc Plans-Lir
	UTLE_E_UG-Wat-Non-Pot-Line-Qual-B	35174		Non-potable water (Underground) line [Qual. Level B]-Line
	UTLE_E_UG-Wat-Non-Pot-Line-Qual-C	35175		Non-potable water (Underground) line [Qual. Level C]-Line
	UTLE_E_UG-Wat-Non-Pot-Text	35176		Non-potable water (Underground) [Text-label,size,type]-Text
	UTLE_E_UG-Wat-Text	35177		Water (Underground) [Text-label,size,type]-Text
	UTLE_E_UG-Gas-Line-User-Def	35178		Gas User Defined Width (Underground) line-Line
	UTLE_E_UG-Gas-Line-User-Def-Qual-B	35179		Gas User Defined Width (Underground) line [Qual. Level B]-Line
	UTLE_E_UG-Gas-Line-User-Def-Qual-C	35180		Gas User Defined Width (Underground) line [Qual. Level C]-Line
	UTLE_E_UG-Petro-Line-User-Def	35181		Petroleum User Defined Width (Underground) line-Line

File Name	Level Name	Number		Description
	UTLE_E_UG-Petro-Line-User-Def-Qual-B	35182		Petroleum User Defined Width (Underground) line [Qual. Level B]-Line
	UTLE_E_UG-Petro-Line-User-Def-Qual-C	35183		Petroleum User Defined Width (Underground) line [Qual. Level C]-Line
	UTLE_E_UG-San-Swr-User-Def-Line	35184		Sanitary Sewer User Defined Width (Underground) line-Line
	UTLE_E_UG-San-Swr-User-Def-Line-Qual-B	35185		Sanitary Sewer User Defined Width (Underground) line [Qual. Level B]-Line
	UTLE_E_UG-San-Swr-User-Def-Line-Qual-C	35186		Sanitary Sewer User Defined Width (Underground) line [Qual. Level C]-Line
	UTLE_E_UG-Steam-User-Def-Line	35187		Steam User Defined Width (Underground) line-Line
	UTLE_E_UG-Steam-User-Def-Line-Qual-B	35188		Steam User Defined Width (Underground) line [Qual. Level B]-Line
	UTLE_E_UG-Steam-User-Def-Line-Qual-C	35189		Steam User Defined Width (Underground) line [Qual. Level C]-Line
	UTLE_E_UG-Wat-User-Def-Line	35190		Water User Defined Width (Underground) line-Line
	UTLE_E_UG-Wat-User-Def-Line-Qual-B	35191		Water User Defined Width (Underground) line [Qual. Level B]-Line
	UTLE_E_UG-Wat-User-Def-Line-Qual-C	35192		Water User Defined Width (Underground) line [Qual. Level C]-Line
	UTLE_E_UG-Wat-Non-Pot-User-Def-Line	35193		Non-potable water User Defined Width (Underground) line-Line
	UTLE_E_UG-Wat-Non-Pot-User-Def-Line-Qual-B	35194		Non-potable water User Defined Width (Underground) line [Qual. Level B]-Li
	UTLE_E_UG-Wat-Non-Pot-User-Def-Line-Qual-C	35195		Non-potable water User Defined Width (Underground) line [Qual. Level C]-Li
	UTLE_E_UG-Gas-Line-24-50	35196		24 inch Underground Gas line - 50 Sc Plans-Line
	UTLE_E_UG-Gas-Line-24-Qual-B-50	35197		24 inch Underground Gas line [Qual. Level B] - 50 Sc Plans-Line
	UTLE_E_UG-Gas-Line-24-Qual-C-50	35198		24 inch Underground Gas line [Qual. Level C] - 50 Sc Plans-Line
	UTLE_E_UG-Gas-Line-30-50	35199		30 inch Underground Gas line - 50 Sc Plans-Line
	UTLE_E_UG-Gas-Line-30-Qual-B-50	35200		30 inch Underground Gas line [Qual. Level B] - 50 Sc Plans-Line
	UTLE_E_UG-Gas-Line-30-Qual-C-50	35201		30 inch Underground Gas line [Qual. Level C] - 50 Sc Plans-Line
	UTLE_E_UG-Gas-Line-36-50	35202		36 inch Underground Gas line - 50 Sc Plans-Line
	UTLE_E_UG-Gas-Line-36-Qual-B-50	35203		36 inch Underground Gas line [Qual. Level B] - 50 Sc Plans-Line
	UTLE_E_UG-Gas-Line-36-Qual-C-50	35204		36 inch Underground Gas line [Qual. Level C] - 50 Sc Plans-Line
	UTLE_E_UG-Gas-Line-42-50	35205		42 inch Underground Gas line - 50 Sc Plans-Line
	UTLE_E_UG-Gas-Line-42-Qual-B-50	35206		42 inch Underground Gas line [Qual. Level B] - 50 Sc Plans-Line
	UTLE_E_UG-Gas-Line-42-Qual-C-50	35207		42 inch Underground Gas line [Qual. Level C] - 50 Sc Plans-Line
	UTLE_E_UG-Gas-Line-48-50	35208		48 inch Underground Gas line - 50 Sc Plans-Line
	UTLE_E_UG-Gas-Line-48-Qual-B-50	35209		48 inch Underground Gas line [Qual. Level B] - 50 Sc Plans-Line
	UTLE_E_UG-Gas-Line-48-Qual-C-50	35210		48 inch Underground Gas line [Qual. Level C] - 50 Sc Plans-Line
	UTLE_E_UG-Petro-Line-24-50	35211		24 inch Underground Pertoleum line - 50 Sc Plans-Line
	UTLE_E_UG-Petro-Line-24-Qual-B-50	35212		24 inch Underground Pertoleum line [Qual. Level B] - 50 Sc Plans-Line
	UTLE_E_UG-Petro-Line-24-Qual-C-50	35213		24 inch Underground Pertoleum line [Qual. Level C] - 50 Sc Plans-Line
	UTLE_E_UG-Petro-Line-30-50	35214		30 inch Underground Petroleum line - 50 Sc Plans-Line

File Name	Level Name	Number		Description
	UTLE_E_UG-Petro-Line-30-Qual-B-50	35215		30 inch Underground Petroleum line [Qual. Level B] - 50 Sc Plans-Line
	UTLE_E_UG-Petro-Line-30-Qual-C-50	35216		30 inch Underground Petroleum line [Qual. Level C] - 50 Sc Plans-Line
	UTLE_E_UG-Petro-Line-36-50	35217		36 inch Underground Petroleum line - 50 Sc Plans-Line
	UTLE_E_UG-Petro-Line-36-Qual-B-50	35218		36 inch Underground Petroleum line [Qual. Level B] - 50 Sc Plans-Line
	UTLE_E_UG-Petro-Line-36-Qual-C-50	35219		36 inch Underground Petroleum line [Qual. Level C] - 50 Sc Plans-Line
	UTLE_E_UG-Petro-Line-42-50	35220		42 inch Underground Petroleum line - 50 Sc Plans-Line
	UTLE_E_UG-Petro-Line-42-Qual-B-50	35221		42 inch Underground Petroleum line [Qual. Level B] - 50 Sc Plans-Line
	UTLE_E_UG-Petro-Line-42-Qual-C-50	35222		42 inch Underground Petroleum line [Qual. Level C] - 50 Sc Plans-Line
	UTLE_E_UG-Petro-Line-48-50	35223		48 inch Underground Petroleum line - 50 Sc Plans-Line
	UTLE_E_UG-Petro-Line-48-Qual-B-50	35224		48 inch Underground Petroleum line [Qual. Level B] - 50 Sc Plans-Line
	UTLE_E_UG-Petro-Line-48-Qual-C-50	35225		48 inch Underground Petroleum line [Qual. Level C] - 50 Sc Plans-Line
	UTLE_E_UG-San-Swr-Line-24-50	35226		24 inch Underground San. Sewer line - 50 Sc Plans-Line
	UTLE_E_UG-San-Swr-Line-24-Qual-B-50	35227		24 inch Underground San. Sewer line [Qual. Level B] - 50 Sc Plans-Line
	UTLE_E_UG-San-Swr-Line-24-Qual-C-50	35228		24 inch Underground San. Sewer line [Qual. Level C] - 50 Sc Plans-Line
	UTLE_E_UG-San-Swr-Line-30-50	35229		30 inch Underground San. Sewer line - 50 Sc Plans-Line
	UTLE_E_UG-San-Swr-Line-30-Qual-B-50	35230		30 inch Underground San. Sewer line [Qual. Level B] - 50 Sc Plans-Line
	UTLE_E_UG-San-Swr-Line-30-Qual-C-50	35231		30 inch Underground San. Sewer line [Qual. Level C] - 50 Sc Plans-Line
	UTLE_E_UG-San-Swr-Line-36-50	35232		36 inch Underground San. Sewer line - 50 Sc Plans-Line
	UTLE_E_UG-San-Swr-Line-36-Qual-B-50	35233		36 inch Underground San. Sewer line [Qual. Level B] - 50 Sc Plans-Line
	UTLE_E_UG-San-Swr-Line-36-Qual-C-50	35234		36 inch Underground San. Sewer line [Qual. Level C] - 50 Sc Plans-Line
	UTLE_E_UG-San-Swr-Line-42-50	35235		42 inch Underground San. Sewer line - 50 Sc Plans-Line
	UTLE_E_UG-San-Swr-Line-42-Qual-B-50	35236		42 inch Underground San. Sewer line [Qual. Level B] - 50 Sc Plans-Line
	UTLE_E_UG-San-Swr-Line-42-Qual-C-50	35237		42 inch Underground San. Sewer line [Qual. Level C] - 50 Sc Plans-Line
	UTLE_E_UG-San-Swr-Line-48-50	35238		48 inch Underground San. Sewer line - 50 Sc Plans-Line
	UTLE_E_UG-San-Swr-Line-48-Qual-B-50	35239		48 inch Underground San. Sewer line [Qual. Level B] - 50 Sc Plans-Line
	UTLE_E_UG-San-Swr-Line-48-Qual-C-50	35240		48 inch Underground San. Sewer line [Qual. Level C] - 50 Sc Plans-Line
	UTLE_E_UG-Steam-Line-24-50	35241		24 inch Underground Steam line - 50 Sc Plans-Line
	UTLE_E_UG-Steam-Line-24-Qual-B-50	35242		24 inch Underground Steam line [Quailty Level B] - 50 Sc Plans-Line
	UTLE_E_UG-Steam-Line-24-Qual-C-50	35243		24 inch Underground Steam line [Quailty Level C] - 50 Sc Plans-Line
	UTLE_E_UG-Steam-Line-30-50	35244		30 inch Underground Steam line - 50 Sc Plans-Line
	UTLE_E_UG-Steam-Line-30-Qual-B-50	35245		30 inch Underground Steam line [Qual. Level B] - 50 Sc Plans-Line
	UTLE_E_UG-Steam-Line-30-Qual-C-50	35246		30 inch Underground Steam line [Qual. Level C] - 50 Sc Plans-Line
	UTLE_E_UG-Steam-Line-36-50	35247		36 inch Underground Steam line - 50 Sc Plans-Line

File Name	Level Name	Number		Description
	UTLE_E_UG-Steam-Line-36-Qual-B-50	35248		36 inch Underground Steam line [Qual. Level B] - 50 Sc Plans-Line
	UTLE_E_UG-Steam-Line-36-Qual-C-50	35249		36 inch Underground Steam line [Qual. Level C] - 50 Sc Plans-Line
	UTLE_E_UG-Steam-Line-42-50	35250		42 inch Underground Steam line - 50 Sc Plans-Line
	UTLE_E_UG-Steam-Line-42-Qual-B-50	35251		42 inch Underground Steam line [Qual. Level B] - 50 Sc Plans-Line
	UTLE_E_UG-Steam-Line-42-Qual-C-50	35252		42 inch Underground Steam line [Qual. Level C] - 50 Sc Plans-Line
	UTLE_E_UG-Steam-Line-48-50	35253		48 inch Underground Steam line - 50 Sc Plans-Line
	UTLE_E_UG-Steam-Line-48-Qual-B-50	35254		48 inch Underground Steam line [Qual. Level B] - 50 Sc Plans-Line
	UTLE_E_UG-Steam-Line-48-Qual-C-50	35255		48 inch Underground Steam line [Qual. Level C] - 50 Sc Plans-Line
	UTLE_E_UG-Wat-Line-24-50	35256		24 inch Underground Water line - 50 Sc Plans-Line
	UTLE_E_UG-Wat-Line-24-Qual-B-50	35257		24 inch Underground Water line [Qual. Level B] - 50 Sc Plans-Line
	UTLE_E_UG-Wat-Line-24-Qual-C-50	35258		24 inch Underground Water line [Qual. Level C] - 50 Sc Plans-Line
	UTLE_E_UG-Wat-Line-30-50	35259		30 inch Underground Water line - 50 Sc Plans-Line
	UTLE_E_UG-Wat-Line-30-Qual-B-50	35260		30 inch Underground Water line [Qual. Level B] - 50 Sc Plans-Line
	UTLE_E_UG-Wat-Line-30-Qual-C-50	35261		30 inch Underground Water line [Qual. Level C] - 50 Sc Plans-Line
	UTLE_E_UG-Wat-Line-36-50	35262		36 inch Underground Water line - 50 Sc Plans-Line
	UTLE_E_UG-Wat-Line-36-Qual-B-50	35263		36 inch Underground Water line [Qual. Level B] - 50 Sc Plans-Line
	UTLE_E_UG-Wat-Line-36-Qual-C-50	35264		36 inch Underground Water line [Qual. Level C] - 50 Sc Plans-Line
	UTLE_E_UG-Wat-Line-42-50	35265		42 inch Underground Water line - 50 Sc Plans-Line
	UTLE_E_UG-Wat-Line-42-Qual-B-50	35266		42 inch Underground Water line [Qual. Level B] - 50 Sc Plans-Line
	UTLE_E_UG-Wat-Line-42-Qual-C-50	35267		42 inch Underground Water line [Qual. Level C] - 50 Sc Plans-Line
	UTLE_E_UG-Wat-Line-48-50	35268		48 inch Underground Water line - 50 Sc Plans-Line
	UTLE_E_UG-Wat-Line-48-Qual-B-50	35269		48 inch Underground Water line [Qual. Level B] - 50 Sc Plans-Line
	UTLE_E_UG-Wat-Line-48-Qual-C-50	35270		48 inch Underground Water line [Qual. Level C] - 50 Sc Plans-Line
	UTLE_E_UG-Wat-Non-Pot-Line-24-50	35271		24 inch Underground Non-potable water line - 50 Sc Plans-Line
	UTLE_E_UG-Wat-Non-Pot-Line-24-Qual-B-50	35272		24 inch Underground Non-potable water line [Qual. Level B] - 50 Sc Plans-Lir
	UTLE_E_UG-Wat-Non-Pot-Line-24-Qual-C-50	35273		24 inch Underground Non-potable water line [Qual. Level C] - 50 Sc Plans-Lir
	UTLE_E_UG-Wat-Non-Pot-Line-30-50	35274		30 inch Underground Non-potable water line - 50 Sc Plans-Line
	UTLE_E_UG-Wat-Non-Pot-Line-30-Qual-B-50	35275		30 inch Underground Non-potable water line [Qual. Level B] - 50 Sc Plans-Lir
	UTLE_E_UG-Wat-Non-Pot-Line-30-Qual-C-50	35276		30 inch Underground Non-potable water line [Qual. Level C] - 50 Sc Plans-Lir
	UTLE_E_UG-Wat-Non-Pot-Line-36-50	35277		36 inch Underground Non-potable water line - 50 Sc Plans-Line
	UTLE_E_UG-Wat-Non-Pot-Line-36-Qual-B-50	35278		36 inch Underground Non-potable water line [Qual. Level B] - 50 Sc Plans-Lir
	UTLE_E_UG-Wat-Non-Pot-Line-36-Qual-C-50	35279		36 inch Underground Non-potable water line [Qual. Level C] - 50 Sc Plans-Lir
	UTLE_E_UG-Wat-Non-Pot-Line-42-50	35280		42 inch Underground non-potable water line - 50 Sc Plans-Line

File Name	Level Name	Number		Description
	UTLE_E_UG-Wat-Non-Pot-Line-42-Qual-B-50	35281		42 inch Underground non-potable water line [Qual. Level B] - 50 Sc Plans-Lin
	UTLE_E_UG-Wat-Non-Pot-Line-42-Qual-C-50	35282		42 inch Underground non-potable water line [Qual. Level C] - 50 Sc Plans-Lin
	UTLE_E_UG-Wat-Non-Pot-Line-48-50	35283		48 inch Underground Non-potable water line - 50 Sc Plans-Line
	UTLE_E_UG-Wat-Non-Pot-Line-48-Qual-B-50	35284		48 inch Underground Non-potable water line [Qual. Level B] - 50 Sc Plans-Lin
	UTLE_E_UG-Wat-Non-Pot-Line-48-Qual-C-50	35285		48 inch Underground Non-potable water line [Qual. Level C] - 50 Sc Plans-Lin
	UTLE_E_Elec-Vault-Line	35286		Electrical Vault line-Line
	UTLE_E_Utl-Unknown-Cell	35295		Unknown Utility cell-Cell
	UTLE_E_Utl-Unknown-Line	35296		Unknown Utility line-Line
	UTLE_E_Utl-Unknown-Text	35297		Unknown Utility text-Text
	UTLE_E_OVHD-Guy-Text	35309		Overhead Guy Wire text-Text
	UTLE_E_UG-CSan-Swr-Line	35310		Comb. San. Sewer (Underground) line-Line
	UTLE_E_UG-CSan-Swr-Line-Qual-B	35311		Comb. San. Sewer (Underground) line [Qual. Level B]-Line
	UTLE_E_UG-CSan-Swr-Line-Qual-C	35312		Comb. San. Sewer (Underground) line [Qual. Level C]-Line
	UTLE_E_UG-CSan-Swr-Line-24	35313		24 Inch Underground Comb. San. Sewer line - 20 Sc Plans-Line
	UTLE_E_UG-CSan-Swr-Line-30	35314		30 Inch Underground Comb. San. Sewer line - 20 Sc Plans-Line
	UTLE_E_UG-CSan-Swr-Line-36	35315		36 Inch Underground Comb. San. Sewer line - 20 Sc Plans-Line
	UTLE_E_UG-CSan-Swr-Line-42	35316		42 Inch Underground Comb. San. Sewer line - 20 Sc Plans-Line
	UTLE_E_UG-CSan-Swr-Line-48	35317		48 Inch Underground Comb. San. Sewer line - 20 Sc Plans-Line
	UTLE_E_UG-CSan-Swr-User-Def-Line	35318		Comb. San. Sewer User Defined Width (Underground) line-Line
	UTLE_E_UG-CSan-Swr-Line-24-Qual-B	35319		24 Inch Underground Comb. San. Sewer line [Qual. Level B] - 20 Sc Plans-Line
	UTLE_E_UG-CSan-Swr-Line-24-Qual-C	35320		24 Inch Underground Comb. San. Sewer line [Qual. Level C] - 20 Sc Plans-Line
	UTLE_E_UG-CSan-Swr-Line-30-Qual-B	35321		30 Inch Underground Comb. San. Sewer line [Qual. Level B] - 20 Sc Plans-Line
	UTLE_E_UG-CSan-Swr-Line-30-Qual-C	35322		30 Inch Underground Comb. San. Sewer line [Qual. Level C] - 20 Sc Plans-Line
	UTLE_E_UG-CSan-Swr-Line-36-Qual-B	35323		36 Inch Underground Comb. San. Sewer line [Qual. Level B] - 20 Sc Plans-Line
	UTLE_E_UG-CSan-Swr-Line-36-Qual-C	35324		36 Inch Underground Comb. San. Sewer line [Qual. Level C] - 20 Sc Plans-Line
	UTLE_E_UG-CSan-Swr-Line-42-Qual-B	35325		42 Inch Underground Comb. San. Sewer line [Qual. Level B] - 20 Sc Plans-Line
	UTLE_E_UG-CSan-Swr-Line-42-Qual-C	35326		42 Inch Underground Comb. San. Sewer line [Qual. Level C] - 20 Sc Plans-Line
	UTLE_E_UG-CSan-Swr-Line-48-Qual-B	35327		48 Inch Underground Comb. San. Sewer line [Qual. Level B] - 20 Sc Plans-Line
	UTLE_E_UG-CSan-Swr-Line-48-Qual-C	35328		48 Inch Underground Comb. San. Sewer line [Qual. Level C] - 20 Sc Plans-Line
	UTLE_E_UG-CSan-Swr-User-Def-Line-Qual-B	35329		Comb. San. Sewer User Defined Width (Underground) line [Qual. Level B]-Lin
	UTLE_E_UG-CSan-Swr-User-Def-Line-Qual-C	35330		Comb. San. Sewer User Defined Width (Underground) line [Qual. Level C]-Lin
	UTLE_E_UG-CSan-Swr-Line-24-50	35331		24 Inch Underground Comb. San. Sewer line - 50 Sc Plans-Line
	UTLE_E_UG-CSan-Swr-Line-30-50	35332		30 Inch Underground Comb. San. Sewer line - 50 Sc Plans-Line

File Name	Level Name	Number		Description
	UTLE_E_UG-CSan-Swr-Line-36-50	35333		36 Inch Underground Comb. San. Sewer line - 50 Sc Plans-Line
	UTLE_E_UG-CSan-Swr-Line-42-50	35334		42 Inch Underground Comb. San. Sewer line - 50 Sc Plans-Line
	UTLE_E_UG-CSan-Swr-Line-48-50	35335		48 Inch Underground Comb. San. Sewer line - 50 Sc Plans-Line
	UTLE_E_UG-CSan-Swr-Line-24-Qual-B-50	35336		24 Inch Underground Comb. San. Sewer line [Qual. Level B] - 50 Sc Plans-Line
	UTLE_E_UG-CSan-Swr-Line-24-Qual-C-50	35337		24 Inch Underground Comb. San. Sewer line [Qual. Level C] - 50 Sc Plans-Line
	UTLE_E_UG-CSan-Swr-Line-30-Qual-B-50	35338		30 Inch Underground Comb. San. Sewer line [Qual. Level B] - 50 Sc Plans-Line
	UTLE_E_UG-CSan-Swr-Line-30-Qual-C-50	35339		30 Inch Underground Comb. San. Sewer line [Qual. Level C] - 50 Sc Plans-Line
	UTLE_E_UG-CSan-Swr-Line-36-Qual-B-50	35340		36 Inch Underground Comb. San. Sewer line [Qual. Level B] - 50 Sc Plans-Line
	UTLE_E_UG-CSan-Swr-Line-36-Qual-C-50	35341		36 Inch Underground Comb. San. Sewer line [Qual. Level C] - 50 Sc Plans-Line
	UTLE_E_UG-CSan-Swr-Line-42-Qual-B-50	35342		42 Inch Underground Comb. San. Sewer line [Qual. Level B] - 50 Sc Plans-Line
	UTLE_E_UG-CSan-Swr-Line-42-Qual-C-50	35343		42 Inch Underground Comb. San. Sewer line [Qual. Level C] - 50 Sc Plans-Line
	UTLE_E_UG-CSan-Swr-Line-48-Qual-B-50	35344		48 Inch Underground Comb. San. Sewer line [Qual. Level B] - 50 Sc Plans-Line
	UTLE_E_UG-CSan-Swr-Line-48-Qual-C-50	35345		48 Inch Underground Comb. San. Sewer line [Qual. Level C] - 50 Sc Plans-Line
	UTLE_E_OVHD-Combo-Util-Line-Elec-Traf-Text	35346		Comb. Utility (Overhead) line [Elec. and Traff Cont.]-Text
	UTLE_E_OVHD-Combo-Util-Line-Elec-Tele-Text	35347		Comb. Utility (Overhead) line [Elec. and Telephone]-Text
	UTLE_E_OVHD-Combo-Util-Line-Elec-Tele-Traf-Ctrl-Text	35348		Comb. Utility (Overhead) line [Elec.,Tele., and Traff Cont.]-Text
	UTLE_E_OVHD-Combo-Util-Line-Elec-Tele-TV-Text	35349		Comb. Utility (Overhead) line [Elec., Telephone and TV]-Text
	UTLE_E_OVHD-Combo-Util-Line-Elec-Tele-TV-Traf-Ctrl-Tex	35350		Comb. Utility (Overhead) line [Elec.,Tele.,TV, and Traff.Ctrl]-Text
	UTLE_E_OVHD-Combo-Util-Line-Elec-TV-Text	35351		Comb. Utility (Overhead) line [Elec. and TV]-Text
	UTLE_E_OVHD-Combo-Util-Line-Elec-TV-Traf-Ctrl-Text	35352		Comb. Utility (Overhead) line [Elec.,TV, and Traff Cont.]-Text
	UTLE_E_OVHD-Combo-Util-Line-Tele-Traf-Ctrl-Text	35353		Comb. Utility (Overhead) line [Telephone and Traff Cont.]-Text
	UTLE_E_OVHD-Combo-Util-Line-Tele-TV-Text	35354		Comb. Utility (Overhead) line [Telephone and TV]-Text
	UTLE_E_OVHD-Combo-Util-Line-Tele-TV-Traf-Ctrl-Text	35355		Comb. Utility (Overhead) line [Tele.,TV, and Traff.Ctrl]-Text
	UTLE_E_OVHD-Combo-Util-Line-TV-Traf-Ctrl-Text	35356		Comb. Utility (Overhead) line [TV, and Traff Cont.]-Text
	UTLE_E_Guy-Cell	35357		Guy Wire line-Cell
	UTLE_E_UXX-Cell	35358		Exist. Utility Survey Defined cell-Cell
	UTLE_E_UXX-Line	35359		Exist. Utility Survey Defined line-Line
	UTLE_E_UUSTRPOL-Cell	35361		Exist. Utility Strain pole-Cell
	UTLE_E_UUSTRPOL-Line	35362		Exist. Utility Strain pole-Line
	UTLE_E_UUELBOX-Cell	35364		Exist. Utility Electrical box-Cell
	UTLE_E_UUELBOX-Line	35365		K80 Exist. Utility Electrical box-Line
	UTLE_E_UUELBOX-Text	35366		Exist. Utility Electrical box-Text
	UTLE_E_UUOEL-Cell	35367		Exist. Utility Overhead electrical line-Cell

File Name	Level Name	Number		Description
	UTLE_E_UUOEL-Line	35368		K70 Exist. Utility Overhead electrical line-Line
	UTLE_E_UUOEL-Text	35369		Exist. Utility Overhead electrical line-Text
	UTLE_E_UUOTL-Cell	35370		Exist. Utility Overhead telephone line-Cell
	UTLE_E_UUOTL-Line	35371		Exist. Utility Overhead telephone line-Line
	UTLE_E_UUOTL-Text	35372		Exist. Utility Overhead telephone line-Text
	UTLE_E_UUPP-Cell	35373		K72 K76 Exist. Utility Power pole, center-Cell
	UTLE_E_UUPP-Line	35374		Exist. Utility Power pole, center-Line
	UTLE_E_UUPP-Text	35375		Exist. Utility Power pole, center-Text
	UTLE_E_UULP-Cell	35376		K73 K75 Exist. Utility Light pole, center-Cell
	UTLE_E_UULP-Line	35377		Exist. Utility Light pole, center-Line
	UTLE_E_UULP-Text	35378		Exist. Utility Light pole, center-Text
	UTLE_E_UUTP-Cell	35379		Exist. Utility Telephone pole, center-Cell
	UTLE_E_UUTP-Line	35380		Exist. Utility Telephone pole, center-Line
	UTLE_E_UUTP-Text	35381		Exist. Utility Telephone pole, center-Text
	UTLE_E_UUTPD-Cell	35382		Exist. Utility Telephone pedestal, center-Cell
	UTLE_E_UUTPD-Line	35383		Exist. Utility Telephone pedestal, center-Line
	UTLE_E_UUTPD-Text	35384		Exist. Utility Telephone pedestal, center-Text
	UTLE_E_UUGP-Cell	35385		Exist. Utility Guy pole, center-Cell
	UTLE_E_UUGP-Line	35386		Exist. Utility Guy pole, center-Line
	UTLE_E_UUGP-Text	35387		Exist. Utility Guy pole, center-Text
	UTLE_E_UUPGA-Cell	35388		Exist. Utility Pole anchor-Cell
	UTLE_E_UUPGA-Line	35389		Exist. Utility Pole anchor-Line
	UTLE_E_UUPGA-Text	35390		Exist. Utility Pole anchor-Text
	UTLE_E_UUYLE-Cell	35391		K71 Exist. Utility Yard light, electrical-Cell
	UTLE_E_UUYLE-Line	35392		Exist. Utility Yard light, electrical-Line
	UTLE_E_UUYLE-Text	35393		Exist. Utility Yard light, electrical-Text
	UTLE_E_UUYLG-Cell	35394		Exist. Utility Yard light, gas-Cell
	UTLE_E_UUYLG-Line	35395		Exist. Utility Yard light, gas-Line
	UTLE_E_UUYLG-Text	35396		Exist. Utility Yard light, gas-Text
	UTLE_E_UUWM-Cell	35397		Exist. Utility Water meter, center-Cell
	UTLE_E_UUWM-Line	35398		Exist. Utility Water meter, center-Line
	UTLE_E_UUWM-Text	35399		Exist. Utility Water meter, center-Text
	UTLE_E_UUWV-Cell	35400		Exist. Utility Water valve-Cell

File Name	Level Name	Number		Description
	UTLE_E_UUWV-Line	35401		Exist. Utility Water valve-Line
	UTLE_E_UUWV-Text	35402		Exist. Utility Water valve-Text
	UTLE_E_UUFH-Cell	35403		K81 Exist. Utility Fire hydrant, center-Cell
	UTLE_E_UUFH-Line	35404		Exist. Utility Fire hydrant, center-Line
	UTLE_E_UUFH-Text	35405		Exist. Utility Fire hydrant, center-Text
	UTLE_E_UUMHST-Cell	35406		K66 Exist. Utility Manhole storm sewer, top-Cell
	UTLE_E_UUMHST-Line	35407		Exist. Utility Manhole storm sewer, top-Line
	UTLE_E_UUMHST-Text	35408		Exist. Utility Manhole storm sewer, top-Text
	UTLE_E_UUMHSTF-Cell	35409		Exist. Utility Manhole storm sewer, F/L-Cell
	UTLE_E_UUMHSTF-Line	35410		Exist. Utility Manhole storm sewer, F/L-Line
	UTLE_E_UUMHSTF-Text	35411		Exist. Utility Manhole storm sewer, F/L-Text
	UTLE_E_UUMHT-Cell	35412		Exist. Utility Manhole, telephone, top, F/L-Cell
	UTLE_E_UUMHT-Line	35413		Exist. Utility Manhole, telephone, top, F/L-Line
	UTLE_E_UUMHT-Text	35414		Exist. Utility Manhole, telephone, top, F/L-Text
	UTLE_E_UUMHE-Cell	35415		Exist. Utility Manhole, electrical, top-Cell
	UTLE_E_UUMHE-Line	35416		Exist. Utility Manhole, electrical, top-Line
	UTLE_E_UUMHE-Text	35417		Exist. Utility Manhole, electrical, top-Text
	UTLE_E_UUMHSS-Cell	35418		Exist. Utility Manhole, sanitary sewer, top-Cell
	UTLE_E_UUMHSS-Line	35419		Exist. Utility Manhole, sanitary sewer, top-Line
	UTLE_E_UUMHSS-Text	35420		Exist. Utility Manhole, sanitary sewer, top-Text
	UTLE_E_UUMHSSF-Cell	35421		Exist. Utility Manhole, sanitary sewer, F/L-Cell
	UTLE_E_UUMHSSF-Line	35422		Exist. Utility Manhole, sanitary sewer, F/L-Line
	UTLE_E_UUMHSSF-Text	35423		Exist. Utility Manhole, sanitary sewer, F/L-Text
	UTLE_E_UUSSL-Cell	35424		Exist. Utility Sanitary sewer line, center-Cell
	UTLE_E_UUSSL-Line	35425		Exist. Utility Sanitary sewer line, center-Line
	UTLE_E_UUSSL-Text	35426		Exist. Utility Sanitary sewer line, center-Text
	UTLE_E_UUGM-Cell	35427		Exist. Utility Gas meter, center-Cell
	UTLE_E_UUGM-Line	35428		Exist. Utility Gas meter, center-Line
	UTLE_E_UUGM-Text	35429		Exist. Utility Gas meter, center-Text
	UTLE_E_UUNGLM-Cell	35430		Exist. Utility Gas line marker-Cell
	UTLE_E_UUNGLM-Line	35431		Exist. Utility Gas line marker-Line
	UTLE_E_UUNGLM-Text	35432		Exist. Utility Gas line marker-Text
	UTLE_E_UUNGV-Cell	35433		K89 Exist. Utility Gas valve, center-Cell

File Name	Level Name	Number		Description
	UTLE_E_UUNGV-Line	35434		Exist. Utility Gas valve, center-Line
	UTLE_E_UUNGV-Text	35435		Exist. Utility Gas valve, center-Text
	UTLE_E_UUNGVP-Cell	35436		Exist. Utility Sanitary vent pipe-Cell
	UTLE_E_UUNGVP-Line	35437		Exist. Utility Sanitary vent pipe-Line
	UTLE_E_UUNGVP-Text	35438		Exist. Utility Sanitary vent pipe-Text
	UTLE_E_UTRCR-Line	35443		Exist. Utility R/R, top of rail, exist. line-Line
	UTLE_E_UTRCR-Text	35444		Exist. Utility R/R, top of rail, exist. line descr. -Text
	UTLE_E_UTSATDSH-Cell	35445		K22 Exist. Utility Satellite dish, exist. point symbol, # text, descr., elev.-Cell
	UTLE_E_UTSATDSH-Line	35446		Exist. Utility Satellite dish, exist. point cell-Line
	UTLE_E_UTSATDSH-Text	35447		Exist. Utility Satellite dish, exist. line descr. -Text
	UTLE_E_UTMPR-Cell	35448		Exist. Utility Mile post, r/r, exist. point symbol, # text, descr., elev.-Cell
	UTLE_E_UTMPR-Line	35449		Exist. Utility Mile post, r/r, exist. point cell-Line
	UTLE_E_UTMPR-Text	35450		Exist. Utility Mile post, r/r, exist. line descr. -Text
	UTLE_E_UUTSB-Cell	35451		Exist. Utility traffic signal box, exist. point symbol, # text, descr., elev.-Cell
	UTLE_E_UUTSB-Line	35452		Exist. Utility traffic signal box, exist. line-Line
	UTLE_E_UUTSB-Text	35453		Exist. Utility traffic signal box, exist. line descr. -Text
	UTLE_E_UUPCL-Cell	35454		Exist. Utility ped. cross light, exist. point symbol, # text, descr., elev.-Cell
	UTLE_E_UUPCL-Line	35455		Exist. Utility ped. cross light, exist. line-Line
	UTLE_E_UUPCL-Text	35456		Exist. Utility ped. cross light, exist. line descr. -Text
	UTLE_E_UUFM-Cell	35457		Exist. Utility undgrnd fiber marker, exist. point symbol, # text, descr., elev.-C
	UTLE_E_UUFM-Line	35458		Exist. Utility undgrnd fiber marker, exist. line-Line
	UTLE_E_UUFM-Text	35459		Exist. Utility undgrnd fiber marker, exist. line descr. -Text
	UTLE_E_SUETOP-Cell	35460		Exist. Utility sue test hole top, exist. point symbol, # text, descr., elev.-Cell
	UTLE_E_SUETOP-Line	35461		Exist. Utility sue test hole top, exist. line-Line
	UTLE_E_SUETOP-Text	35462		Exist. Utility sue test hole top, exist. line descr. -Text
	UTLE_E_SUEBOT-Cell	35463		Exist. Utility sue test hole bottom, exist. point symbol, # text, descr., elev.-Ce
	UTLE_E_SUEBOT-Line	35464		Exist. Utility sue test hole bottom, exist. line-Line
	UTLE_E_SUEBOT-Text	35465		Exist. Utility sue test hole bottom, exist. line descr. -Text
UTLP	UTLP_P_OVHD-Combo-Util-Line-Elec-Tele	36003		Comb. Utility (Overhead) line [Elec. and Telephone]-Line
	UTLP_P_OVHD-Combo-Util-Line-Elec-Tele-Traf-Ctrl	36004		Comb. Utility (Overhead) line [Elec.,Tele., and Traff Cont.]-Line
	UTLP_P_OVHD-Combo-Util-Line-Elec-Tele-Traf-Ctrl-REM	36005		Remove Comb. Utility (Overhead) line [Elec.,Tele., and Traff.Ctrl]-Line
	UTLP_P_OVHD-Combo-Util-Line-Elec-Tele-TV	36006		Comb. Utility (Overhead) line [Elec., Telephone and TV]-Line

File Name	Level Name	Number		Description
	UTLP_P_OVHD-Combo-Util-Line-Elec-Tele-TV-REM	36007		Remove Comb. Utility (Overhead) line [Elec., Telephone and TV]-Line
	UTLP_P_OVHD-Combo-Util-Line-Elec-Tele-TV-Traf-Ctrl	36008		Comb. Utility (Overhead) line [Elec.,Tele.,TV, and Traff.Ctrl]-Line
	UTLP_P_OVHD-Combo-Util-Line-Elec-Tele-TV-Traf-Ctrl-REM	36009		Remove Comb. Utility (Overhead) line [Elec., Tele.,TV, and Traff. Cntrl]-Line
	UTLP_P_OVHD-Combo-Util-Line-Elec-Traf-Ctrl	36010		Comb. Utility (Overhead) line [Elec. and Traff Cont.]-Line
	UTLP_P_OVHD-Combo-Util-Line-Elec-Traf-Ctrl-REM	36011		Remove Comb. Utility (Overhead) line [Elec. and Traff Cont.]-Line
	UTLP_P_OVHD-Combo-Util-Line-Elec-TV	36012		Comb. Utility (Overhead) line [Elec. and TV]-Line
	UTLP_P_OVHD-Combo-Util-Line-Elec-TV-REM	36013		Remove Comb. Utility (Overhead) line [Elec. and TV]-Line
	UTLP_P_OVHD-Combo-Util-Line-Elec-TV-Traf-Ctrl	36014		Comb. Utility (Overhead) line [Elec.,TV, and Traff Cont.]-Line
	UTLP_P_OVHD-Combo-Util-Line-Elec-TV-Traf-Ctrl-REM	36015		Remove Comb. Utility (Overhead) line [Elec.,TV, and Traff.Ctrl]-Line
	UTLP_P_OVHD-Guy-Wire-line	36016		Overhead Guy Wire line-Line
	UTLP_P_OVHD-Combo-Util-Lines-Elec-Tele-REM	36018		Remove Comb. Utility (Overhead) line [Elec. and Telephone]-Line
	UTLP_P_OVHD-Combo-Util-Line-Tele-Traf-Ctrl	36019		Comb. Utility (Overhead) line [Telephone and Traff Cont.]-Line
	UTLP_P_OVHD-Combo-Util-Line-Tele-Traf-Ctrl-REM	36020		Remove Comb. Utility (Overhead) line [Telephone and Traff Cont.]-Line
	UTLP_P_OVHD-Combo-Util-Line-Tele-TV	36021		Comb. Utility (Overhead) line [Telephone and TV]-Line
	UTLP_P_OVHD-Combo-Util-Line-Tele-TV-REM	36022		Remove Comb. Utility (Overhead) line [Telephone and TV]-Line
	UTLP_P_OVHD-Combo-Util-Line-Tele-TV-Traf-Ctrl	36023		Comb. Utility (Overhead) line [Tele.,TV, and Traff.Ctrl]-Line
	UTLP_P_OVHD-Combo-Util-Line-Tele-TV-Traf-Ctrl-REM	36024		Remove Comb. Utility (Overhead) line [Tele.,TV, and Traff. Cntrl]-Line
	UTLP_P_OVHD-Combo-Util-Line-TV-Traf-Ctrl	36025		Comb. Utility (Overhead) line [TV, and Traff Cont.]-Line
	UTLP_P_OVHD-Combo-Util-Line-TV-Traf-Ctrl-REM	36026		Remove Comb. Utility (Overhead) line [TV, and Traff Cont.]-Line
	UTLP_P_OVHD-Combo-Util-Text	36027		Comb. Utility [Text-label,size,type]-Text
	UTLP_P_OVHD-Elec-Line	36029		Electrical (Overhead) line-Line
	UTLP_P_OVHD-Elec-Line-REM	36030		Remove Electrical (Overhead) line-Line
	UTLP_P_OVHD-Elec-Text	36031		Electrical (Overhead) [Text-label,size,type]-Text
	UTLP_P_OVHD-Tele-Line	36034		Telephone (Overhead) line-Line
	UTLP_P_OVHD-Tele-Line-REM	36035		Remove Telephone (Overhead) line-Line
	UTLP_P_OVHD-Tele-Text	36036		Telephone (Overhead) [Text-label,size,type]-Text
	UTLP_P_OVHD-Traf-Ctrl-Line	36038		Traff Cont. (Overhead) line-Line
	UTLP_P_OVHD-Traf-Ctrl-Line-REM	36039		Remove Traff Cont. (Overhead) line-Line
	UTLP_P_OVHD-Traf-Ctrl-Text	36040		Traff Cont. (Overhead) [Text-label,size,type]-Text
	UTLP_P_OVHD-TV-Line	36042		Television (Overhead) line-Line
	UTLP_P_OVHD-TV-Line-REM	36043		Remove Television (Overhead) line-Line
	UTLP_P_OVHD-TV-Text	36044		Television (Overhead) [Text-label,size,type]-Text
	UTLP_P_Elec-Cell	36047		Electrical cell-Cell

File Name	Level Name	Number		Description
	UTLP_P_UG-Elec-Line	36048		Underground Electrical line-Line
	UTLP_P_UG-Elec-Line-REM	36049		Remove Underground Electrical (All Quality Levels)-Line
	UTLP_P_UG-Elec-Text	36052		Underground Electrical [Text-label,size,type]-Text
	UTLP_P_Gas-Cell	36053		Gas cell-Cell
	UTLP_P_UG-Gas-Line	36054		Gas (Underground) line-Line
	UTLP_P_UG-Gas-Line-24	36055		24 inch Underground Gas line - 20 Sc Plans-Line
	UTLP_P_UG-Gas-Line-30	36059		30 inch Underground Gas line - 20 Sc Plans-Line
	UTLP_P_UG-Gas-Line-36	36063		36 inch Underground Gas line - 20 Sc Plans-Line
	UTLP_P_UG-Gas-Line-42	36067		42 inch Underground Gas line - 20 Sc Plans-Line
	UTLP_P_UG-Gas-Line-48	36071		48 inch Underground Gas line - 20 Sc Plans-Line
	UTLP_P_UG-Gas-Line-REM	36075		Remove Underground Gas line (All Quality Levels)-Line
	UTLP_P_UG-Gas-Text	36078		Gas (Underground) [Text-label,size,type]-Text
	UTLP_P_Petro-Cell	36079		Petroleum cell-Cell
	UTLP_P_UG-Petro-Line	36080		Petroleum (Underground) line-Line
	UTLP_P_UG-Petro-Line-24	36081		24 inch Underground Petroleum line - 20 Sc Plans-Line
	UTLP_P_UG-Petro-Line-30	36085		30 inch Underground Petroleum line - 20 Sc Plans-Line
	UTLP_P_UG-Petro-Line-36	36089		36 inch Underground Petroleum line - 20 Sc Plans-Line
	UTLP_P_UG-Petro-Line-42	36093		42 inch Underground Petroleum line - 20 Sc Plans-Line
	UTLP_P_UG-Petro-Line-48	36097		48 inch Underground Petroleum line - 20 Sc Plans-Line
	UTLP_P_UG-Petro-Line-REM	36101		Remove Underground Petroleum line (All Quality Levels)-Line
	UTLP_P_UG-Petro-Text	36104		Petroleum (Underground) [Text-label,size,type]-Text
	UTLP_P_San-Force-Main-Cell	36105		Sanitary Force Main cell-Cell
	UTLP_P_UG-San-Force-Main-Line	36106		Sanitary Force Main (Underground) line-Line
	UTLP_P_UG-San-Force-Main-Line-REM	36107		Remove Underground San. Force Main line (All Quality Levels)-Line
	UTLP_P_UG-San-Force-Main-Text	36110		Sanitary Force Main (Underground) [Text-label,size,type]-Text
	UTLP_P_San-Swr-Cell	36111		Sanitary Sewer cell-Cell
	UTLP_P_UG-San-Swr-Line	36112		Sanitary Sewer (Underground) line-Line
	UTLP_P_UG-San-Swr-Line-24	36113		24 inch Underground San. Sewer line - 20 Sc Plans-Line
	UTLP_P_UG-San-Swr-Line-30	36117		30 inch Underground San. Sewer line - 20 Sc Plans-Line
	UTLP_P_UG-San-Swr-Line-36	36121		36 inch Underground San. Sewer line - 20 Sc Plans-Line
	UTLP_P_UG-San-Swr-Line-42	36125		42 inch Underground San. Sewer line - 20 Sc Plans-Line
	UTLP_P_UG-San-Swr-Line-48	36129		48 inch Underground San. Sewer line - 20 Sc Plans-Line
	UTLP_P_UG-San-Swr-Line-REM	36133		Remove Sanitary Sewer line (All Quality Levels)-Line

File Name	Level Name	Number		Description
	UTLP_P_UG-San-Swr-Text	36136		Sanitary Sewer (Underground) [Text-label,size,type]-Text
	UTLP_P_Steam-Cell	36137		Steam cell-Cell
	UTLP_P_UG-Steam-Line	36138		Steam (Underground) line-Line
	UTLP_P_UG-Steam-Line-24	36139		24 inch Underground Steam line - 20 Sc Plans-Line
	UTLP_P_UG-Steam-Line-30	36143		30 inch Underground Steam line - 20 Sc Plans-Line
	UTLP_P_UG-Steam-Line-36	36147		36 inch Underground Steam line - 20 Sc Plans-Line
	UTLP_P_UG-Steam-Line-42	36151		42 inch Underground Steam line - 20 Sc Plans-Line
	UTLP_P_UG-Steam-Line-48	36155		48 inch Underground Steam line - 20 Sc Plans-Line
	UTLP_P_UG-Steam-Line-REM	36159		Remove Underground Steam line (All Quality Levels)-Line
	UTLP_P_UG-Steam-Text	36162		Steam (Underground) [Text-label,size,type]-Text
	UTLP_P_Tele-Cell	36163		Telephone cell-Cell
	UTLP_P_UG-Tele-Line	36164		Telephone (Underground) line-Line
	UTLP_P_UG-Tele-Line-REM	36165		Remove Underground Telephone line (All Quality Levels)-Line
	UTLP_P_UG-Tele-Text	36168		Telephone (Underground) [Text-label,size,type]-Text
	UTLP_P_Traf-Ctrl-Cell	36169		Traff Cont. cell-Cell
	UTLP_P_UG-Traf-Ctrl-Line	36170		Traff Cont. (Underground) line-Line
	UTLP_P_UG-Traf-Ctrl-Line-REM	36171		Remove Underground Traff Cont. line (All Quality Levels)-Line
	UTLP_P_UG-Traf-Ctrl-Text	36174		Traff Cont. (Underground) [Text-label,size,type]-Text
	UTLP_P_TV-Cell	36175		Television cell-Cell
	UTLP_P_UG-TV-Line	36176		Television (Underground) line-Line
	UTLP_P_UG-TV-Line-REM	36177		Remove Underground Television line (All Quality Levels)-Line
	UTLP_P_UG-TV-Text	36180		Television (Underground) [Text-label,size,type]-Text
	UTLP_P_Wat-Cell	36184		Water cell-Cell
	UTLP_P_UG-Wat-Line	36185		Water (Underground) line-Line
	UTLP_P_UG-Wat-Line-24	36186		24 inch Underground Water line - 20 Sc Plans-Line
	UTLP_P_UG-Wat-Line-30	36190		30 inch Underground Water line - 20 Sc Plans-Line
	UTLP_P_UG-Wat-Line-36	36194		36 inch Underground Water line - 20 Sc Plans-Line
	UTLP_P_UG-Wat-Line-42	36198		42 inch Underground Water line - 20 Sc Plans-Line
	UTLP_P_UG-Wat-Line-48	36202		48 inch Underground Water line - 20 Sc Plans-Line
	UTLP_P_UG-Wat-Line-REM	36206		Remove Underground Water line (All Quality Levels)-Line
	UTLP_P_Wat-Non-Pot-Cell	36209		Non-potable water cell-Cell
	UTLP_P_UG-Wat-Non-Pot-Line	36210		Non-potable water (Underground) line-Line
	UTLP_P_UG-Wat-Non-Pot-Line-24	36211		24 inch Underground Non-potable water line - 20 Sc Plans-Line

File Name	Level Name	Number		Description
	UTLP_P_UG-Wat-Non-Pot-Line-30	36215		30 inch Underground Non-potable water line - 20 Sc Plans-Line
	UTLP_P_UG-Wat-Non-Pot-Line-36	36219		36 inch Underground Non-potable water line - 20 Sc Plans-Line
	UTLP_P_UG-Wat-Non-Pot-Line-42	36223		42 inch Underground Non-potable water line - 20 Sc Plans-Line
	UTLP_P_UG-Wat-Non-Pot-Line-48	36227		48 inch Underground Non-potable water line - 20 Sc Plans-Line
	UTLP_P_UG-Wat-Non-Pot-Line-REM	36231		Remove Underground Non-potable water line (All Quality Levels)-Line
	UTLP_P_UG-Wat-Non-Pot-Text	36234		Non-potable water (Underground) [Text-label,size,type]-Text
	UTLP_P_UG-Wat-Text	36235		Water (Underground) [Text-label,size,type]-Text
	UTLP_P_UG-Gas-Line-User-Def	36236		Gas User Defined Width (Underground) line-Line
	UTLP_P_UG-Petro-Line-User-Def	36240		Petroleum User Defined Width (Underground) line-Line
	UTLP_P_UG-San-Swr-Line-User-Def	36244		Sanitary Sewer User Defined Width (Underground) line-Line
	UTLP_P_UG-Steam-Line-User-Def	36248		Steam User Defined Width (Underground) line-Line
	UTLP_P_UG-Wat-Line-User-Def	36252		Water User Defined Width (Underground) line-Line
	UTLP_P_UG-Wat-Non-Pot-User-Def-Line	36256		Non-potable water User Defined Width (Underground) line-Line
	UTLP_P_OVHD-Guy-Cell	36260		Guy Wire (Overhead) cell-Cell
	UTLP_P_OVHD-Guy-Line	36261		Guy Wire (Overhead) line-Line
	UTLP_P_OVHD-Guy-Line-REM	36262		Remove Guy Wire (Overhead) line-Line
	UTLP_P_OVHD-Guy-Text	36263		Guy Wire (Overhead) [Text-label,size,type]-Text
	UTLP_P_UG-Gas-Line-24-50	36265		24 inch Underground Gas line - 50 Sc Plans-Line
	UTLP_P_UG-Gas-Line-30-50	36266		30 inch Underground Gas line - 50 Sc Plans-Line
	UTLP_P_UG-Gas-Line-36-50	36267		36 inch Underground Gas line - 50 Sc Plans-Line
	UTLP_P_UG-Gas-Line-42-50	36268		42 inch Underground Gas line - 50 Sc Plans-Line
	UTLP_P_UG-Gas-Line-48-50	36269		48 inch Underground Gas line - 50 Sc Plans-Line
	UTLP_P_UG-Petro-Line-24-50	36270		24 inch Underground Petroleum line - 50 Sc Plans-Line
	UTLP_P_UG-Petro-Line-30-50	36271		30 inch Underground Petroleum line - 50 Sc Plans-Line
	UTLP_P_UG-Petro-Line-36-50	36272		36 inch Underground Petroleum line - 50 Sc Plans-Line
	UTLP_P_UG-Petro-Line-42-50	36273		42 inch Underground Petroleum line - 50 Sc Plans-Line
	UTLP_P_UG-Petro-Line-48-50	36274		48 inch Underground Petroleum line - 50 Sc Plans-Line
	UTLP_P_UG-San-Swr-Line-24-50	36275		24 inch Underground San. Sewer line - 50 Sc Plans-Line
	UTLP_P_UG-San-Swr-Line-30-50	36276		30 inch Underground San. Sewer line - 50 Sc Plans-Line
	UTLP_P_UG-San-Swr-Line-36-50	36277		36 inch Underground San. Sewer line - 50 Sc Plans-Line
	UTLP_P_UG-San-Swr-Line-42-50	36278		42 inch Underground San. Sewer line - 50 Sc Plans-Line
	UTLP_P_UG-San-Swr-Line-48-50	36279		48 inch Underground San. Sewer line - 50 Sc Plans-Line
	UTLP_P_UG-Steam-Line-24-50	36280		24 inch Underground Steam line - 50 Sc Plans-Line

File Name	Level Name	Number		Description
	UTLP_P_UG-Steam-Line-30-50	36281		30 inch Underground Steam line - 50 Sc Plans-Line
	UTLP_P_UG-Steam-Line-36-50	36282		36 inch Underground Steam line - 50 Sc Plans-Line
	UTLP_P_UG-Steam-Line-42-50	36283		42 inch Underground Steam line - 50 Sc Plans-Line
	UTLP_P_UG-Steam-Line-48-50	36284		48 inch Underground Steam line - 50 Sc Plans-Line
	UTLP_P_UG-Wat-Line-24-50	36285		24 inch Underground Water line - 50 Sc Plans-Line
	UTLP_P_UG-Wat-Line-30-50	36286		30 inch Underground Water line - 50 Sc Plans-Line
	UTLP_P_UG-Wat-Line-36-50	36287		36 inch Underground Water line - 50 Sc Plans-Line
	UTLP_P_UG-Wat-Line-42-50	36288		42 inch Underground Water line - 50 Sc Plans-Line
	UTLP_P_UG-Wat-Line-48-50	36289		48 inch Underground Water line - 50 Sc Plans-Line
	UTLP_P_UG-Wat-Non-Pot-Line-24-50	36290		24 inch Underground Non-potable water line - 50 Sc Plans-Line
	UTLP_P_UG-Wat-Non-Pot-Line-30-50	36291		30 inch Underground Non-potable water line - 50 Sc Plans-Line
	UTLP_P_UG-Wat-Non-Pot-Line-36-50	36292		36 inch Underground Non-potable water line - 50 Sc Plans-Line
	UTLP_P_UG-Wat-Non-Pot-Line-42-50	36293		42 inch Underground Non-potable water line - 50 Sc Plans-Line
	UTLP_P_UG-Wat-Non-Pot-Line-48-50	36294		48 inch Underground Non-potable water line - 50 Sc Plans-Line
	UTLP_P_Elec-Vault-Line	36295		Electrical Vault line-Line
	UTLP_P_UG-CSan-Swr-Line	36300		Comb. San. Sewer (Underground) line-Line
	UTLP_P_UG-CSan-Swr-Line-24	36301		24 inch Underground Comb. San. Sewer line - 20 Sc Plans-Line
	UTLP_P_UG-CSan-Swr-Line-30	36302		30 inch Underground Comb. San. Sewer line - 20 Sc Plans-Line
	UTLP_P_UG-CSan-Swr-Line-36	36303		36 inch Underground Comb. San. Sewer line - 20 Sc Plans-Line
	UTLP_P_UG-CSan-Swr-Line-42	36304		42 inch Underground Comb. San. Sewer line - 20 Sc Plans-Line
	UTLP_P_UG-CSan-Swr-Line-48	36305		48 inch Underground Comb. San. Sewer line - 20 Sc Plans-Line
	UTLP_P_UG-CSan-Swr-User-Def-Line	36306		Comb. San. Sewer User Defined Width (Underground) lines-Line
	UTLP_P_UG-CSan-Swr-Line-24-50	36307		24 inch Underground Comb. San. Sewer line - 50 Sc Plans-Line
	UTLP_P_UG-CSan-Swr-Line-30-50	36308		30 inch Underground Comb. San. Sewer line - 50 Sc Plans-Line
	UTLP_P_UG-CSan-Swr-Line-36-50	36309		36 inch Underground Comb. San. Sewer line - 50 Sc Plans-Line
	UTLP_P_UG-CSan-Swr-Line-42-50	36310		42 inch Underground Comb. San. Sewer line - 50 Sc Plans-Line
	UTLP_P_UG-CSan-Swr-Line-48-50	36311		48 inch Underground Comb. San. Sewer line - 50 Sc Plans-Line
LIMT	LIMT_P_CUT_Const-Limit-Cut-Cell	13000		Construction Limits cut cell - C-Cell
	LIMT_P_FILL_Const-Limit-Fill-Cell	13001		Construction Limits fill cell - F-Cell
	LIMT_P_STKCUT_Const-Limit-Cut-Line	13002		Construction Limits cut line-Line
	LIMT_P_STKFIL_Const-Limit-Fill-Line	13003		Construction Limits fill line-Line

File Name	Level Name	Number	Description
PROP	PROP_E_BCOL-Line	22031	County line, line-Line
	PROP_E_BCOL-Text	22033	County line, line descr. -Text
	PROP_E_BCTL-Line	22035	City limit line, line-Line
	PROP_E_BCTL-Text	22037	City limit line, line descr. -Text
	PROP_E_BGMD-Line	22039	Georgia militia district, line-Line
	PROP_E_BGMD-Text	22041	Georgia militia district, line descr. -Text
	PROP_E_BLDL-Line	22043	Land district line, line-Line
	PROP_E_BLDL-Text	22045	Land district line, line descr. -Text
	PROP_E_BLLL-Line	22047	Land lot line, line-Line
	PROP_E_BLLL-Text	22049	Land lot line, line descr. -Text
	PROP_E_BMISC-Line	22051	Property boundary line, existing, line-Line
	PROP_E_BSL-Line	22055	State line, line-Line
	PROP_E_BSL-Text	22057	State line, line descr. -Text
	PROP_E_PAR-PL-Cell	22060	Property line-Cell
	PROP_E_PAR-PL-Line	22061	Property line line and PL cell-Line
	PROP_E_POEL-Line	22066	Easement line-Line
	PROP_E_POEL-Text	22068	Easement line descr. -Text
	PROP_E_RWE-Line	22076	Existing Limited Access, R/W lines, and cells-Line
	PROP_E_RWE-Text	22077	Right of way prescription point point # text-Text
	PROP_E_RWRR-Line	22081	Right of way railroad line-Line
	PROP_E_RWU-Line	22085	Right of way utility company line-Line
	PROP_E_RWU-Text	22087	Right of way utility company line descr. -Text
	PROP_E_PAROWN-Prop-Parcl-Cell	22088	Property / Parcel owner name-Cell
	PROP_E_PAROWN-Prop-Parcl-Line	22089	Property / Parcel owner name-Line
TOPO	TOPO_E_DADB-Line	32001	K167 Dam, toe line-Line
	TOPO_E_DADB-Text	32002	Dam, toe line descr. -Text
	TOPO_E_DCB-Cell	32003	K65 Single catch basin exist. point symbol, # text, descr., elev.-Cell
	TOPO_E_DCB-Line	32004	Single catch basin exist. point cell-Line
	TOPO_E_DCB-Text	32005	Single catch basin exist. descr. (Elev., type, size, etc.)-Text
	TOPO_E_DCEF-Cell	32006	Culvert end, F/L point symbol, # text, descr., elev.-Cell
	TOPO_E_DCEF-Line	32007	Culvert end, F/L cell-Line
	TOPO_E_DCEF-Text	32008	Culvert end, F/L line descr. (Elev., type, size, etc.)-Text

File Name	Level Name	Number		Description
	TOPO_E_DCWE-Cell	32009		Culvert, wingwall end point symbol, # text, descr., elev.-Cell
	TOPO_E_DCWE-Line	32010		Culvert, wingwall end line/cell-Line
	TOPO_E_DCWE-Text	32011		Culvert, wingwall end line descr. (Elev., type, size, etc.)-Text
	TOPO_E_DDCB-Cell	32012		Double catch basin exist. point symbol, # text, descr., elev.-Cell
	TOPO_E_DDCB-Line	32013		Double catch basin exist. point cell-Line
	TOPO_E_DDCB-Text	32014		Double catch basin exist. descr. (Elev., type, size, etc.)-Text
	TOPO_E_DDI-Cell	32015		K68a Drop inlet, top, exist. point symbol, # text, descr., elev.-Cell
	TOPO_E_DDI-Line	32016		Drop inlet, top, exist. cell-Line
	TOPO_E_DDI-Text	32017		Drop inlet, top, exist. descr. (Elev., type, size, etc.)-Text
	TOPO_E_DDL-Line	32019		Drain lines, existing-Line
	TOPO_E_DDT-Line	32022		K28 Dam, top line-Line
	TOPO_E_DDT-Text	32023		Dam, top line descr. -Text
	TOPO_E_DEW-Line	32025		Edge of water, exist. line-Line
	TOPO_E_DEW-Text	32026		Edge of water, exist. line descr. (Elev., type, size, etc.)-Text
	TOPO_E_DHWE-Cell	32027		Head wall, end, exist. point symbol, # text, descr., elev.-Cell
	TOPO_E_DHWE-Line	32028		Head wall, end, exist. cell-Line
	TOPO_E_DHWE-Text	32029		Head wall, end, exist. line descr. (Elev., type, size, etc.)-Text
	TOPO_E_DHWM-Line	32031		High water mark, existing-Line
	TOPO_E_DHWM-Text	32032		High water mark, exist. line descr. (Elev., type, size, etc.)-Text
	TOPO_E_DJB-Cell	32033		Junction box, top, exist. point symbol, # text, descr., elev.-Cell
	TOPO_E_DJB-Line	32034		Junction box, top, exist. cell-Line
	TOPO_E_DJB-Text	32035		Junction box, top, exist. line descr. (Elev., type, size, etc.)-Text
	TOPO_E_DMISC-Line	32037		Misc. drainage feature, exist. line-Line
	TOPO_E_DMISC-Text	32038		Misc. drainage feature, exist. line descr. (Elev., type, size, etc.)-Text
	TOPO_E_DPC-Line	32043		Drainage pipe, F/L, Concrete-Line
	TOPO_E_DPC-Text	32044		Drainage pipe, F/L, Concrete-Text
	TOPO_E_DPD-Cell	32045		Paved ditch, exist. point symbol, # text, descr., elev.-Cell
	TOPO_E_DPD-Line	32046		K63 Paved ditch, existing-Line
	TOPO_E_DPD-Text	32047		Paved ditch, exist. line descr. (Elev., type, size, etc.)-Text
	TOPO_E_DPM-Line	32049		Drainage pipe, F/L, Metal-Line
	TOPO_E_DPM-Text	32050		Drainage pipe, F/L, Metal-Text
	TOPO_E_DPP-Line	32052		Drainage pipe, F/L, Plastic-Line
	TOPO_E_DPP-Text	32053		Drainage pipe, F/L, Plastic-Text

File Name	Level Name	Number		Description
	TOPO_E_DSB-Line	32055		Stream bank top, exist. line-Line
	TOPO_E_DSB-Text	32056		Stream bank top, exist. line descr. (Elev., type, size, etc.)-Text
	TOPO_E_DSC-Line	32058		Stream center F/L, exist. line-Line
	TOPO_E_DSC-Text	32059		Stream center F/L, exist. line descr. (Elev., type, size, etc.)-Text
	TOPO_E_DSE-Line	32061		Stream edge, exist. line-Line
	TOPO_E_DSE-Text	32062		Stream edge, exist. line descr. (Elev., type, size, etc.)-Text
	TOPO_E_DSPURDK-Line	32064		Spur dike, exist. line-Line
	TOPO_E_DSPURDK-Text	32065		Spur dike, exist. line descr. (Elev., type, size, etc.)-Text
	TOPO_E_DSTC-Line	32067		Septic tank, existing-Line
	TOPO_E_DSWE-Cell	32069		K54 Swamp edge, exist. point symbol, # text, descr., elev.-Cell
	TOPO_E_DSWE-Line	32070		Swamp edge, exist. line-Line
	TOPO_E_DSWE-Text	32071		Swamp edge, exist. line descr. (Elev., type, size, etc.)-Text
	TOPO_E_DWE-Line	32076		Top of water elev., exist. line-Line
	TOPO_E_DWE-Text	32077		K59 Top of water elev., exist. line descr. (Elev., type, size, etc.)-Text
	TOPO_E_MDITCHFL-Line	32079		K43 Mapping ditch flow line, existing-Line
	TOPO_E_MDITCHFL-Text	32080		Mapping ditch flow line, exist. line descr. (Elev., type, size, etc.)-Text
	TOPO_E_TAC-Line	32121		Curb, asphalt, exist. line-Line
	TOPO_E_TBAS-Line	32124		Bridge approach slab, edge, exist. line-Line
	TOPO_E_TBCAP-Line	32127		Bridge cap, exist. line-Line
	TOPO_E_TBC-Line	32130		Brick column, existing-Line
	TOPO_E_TBC-Text	32131		Brick column, exist. line descr. (Elev., type, size, etc.)-Text
	TOPO_E_TBCL-Cell	32132		Bridge column (corner), exist. point symbol, # text, descr., elev.-Cell
	TOPO_E_TBCL-Line	32133		Bridge column (corner), exist. line/cell-Line
	TOPO_E_TBGL-Line	32136		Bridge gutter line, exist. line-Line
	TOPO_E_TBLD-Line	32139		K18b K18c Building corner, exist. line-Line
	TOPO_E_TBLDRL-Cell	32141		Building roof line corner, exist. point symbol, # text, descr., elev.-Cell
	TOPO_E_TBLDRL-Line	32142		Building roof line corner, exist. line-Line
	TOPO_E_TBRDGCEN-Line	32145		Bridge end, center-Line
	TOPO_E_TBRDGCOR-Line	32148		K14 Bridge end, corner-Line
	TOPO_E_TCAN-Line	32151		Canopy, exist. line-Line
	TOPO_E_TCGF-Line	32163		K155 Curb & gutter, F/L, exist. line-Line
	TOPO_E_TCGT-Line	32166		K154 Curb & gutter, top, exist. line-Line
	TOPO_E_TCOLC-Line	32169		Bridge column (center), exist. line/cell-Line

File Name	Level Name	Number		Description
	TOPO_E_TCOLE-Line	32172		Bridge column (edge), exist. line/cell-Line
	TOPO_E_TCUL-Line	32175		Cultivation line, exist. line-Line
	TOPO_E_TCUL-Text	32176		Cultivation line, exist. line descr. -Text
	TOPO_E_TEAD-Line	32184		Edge of asphalt drive, exist. line-Line
	TOPO_E_TEAP-Line	32187		K5 Edge of asphalt pavement, exist. line-Line
	TOPO_E_TEAS-Line	32190		K6 Edge of asphalt shoulder, exist. line-Line
	TOPO_E_TECD-Line	32193		K36 Edge of concr. drive, exist. line-Line
	TOPO_E_TECP-Line	32196		Edge of concr. pavement, exist. line-Line
	TOPO_E_TEDD-Line	32199		K9a Edge of dirt drive, existing-Line
	TOPO_E_TEDR-Line	32202		K9 Edge of dirt road, exist. line-Line
	TOPO_E_TENDROLL-Line	32205		Bridge, end roll, exist. line-Line
	TOPO_E_TEST-Line	32208		Edge of surf. treatment road, exist. line-Line
	TOPO_E_TFBW-Line	32211		Fence, barbed wire, exist. line-Line
	TOPO_E_TFBW-Text	32212		Fence, barbed wire, exist. line descr. -Text
	TOPO_E_TFCL-Line	32214		K30 Fence, chain link, exist. line-Line
	TOPO_E_TFCL-Text	32215		Fence, chain link, exist. line descr. -Text
	TOPO_E_TFE-Line	32217		Floor elevation, existing-Line
	TOPO_E_TFFW-Line	32220		Fence, field wire, exist. line-Line
	TOPO_E_TFFW-Text	32221		Fence, field wire, exist. line descr. -Text
	TOPO_E_TFP-Cell	32222		Flag pole, exist. point symbol, # text, descr., elev.-Cell
	TOPO_E_TFP-Line	32223		Flag pole, existing-Line
	TOPO_E_TFT-Cell	32225		Fuel tank, exist. point symbol, # text, descr., elev.-Cell
	TOPO_E_TFT-Line	32226		Fuel tank, existing-Line
	TOPO_E_TFW-Line	32229		Fence, wood, exist. line-Line
	TOPO_E_TFW-Text	32230		Fence, wood, exist. line descr. -Text
	TOPO_E_TG-Line	32232		Gate, existing-Line
	TOPO_E_TG-Text	32233		Gate, exist. line descr. (Elev., type, size, etc.)-Text
	TOPO_E_TGFV-Cell	32234		Gasoline filler valve, exist. point symbol, # text, descr., elev.-Cell
	TOPO_E_TGFV-Line	32235		Gasoline filler valve, exist. point cell-Line
	TOPO_E_TGMW-Cell	32237		Gasoline monitoring well, exist. point symbol, # text, descr., elev.-Cell
	TOPO_E_TGMW-Line	32238		Gasoline monitoring well, exist. point cell-Line
	TOPO_E_TGP-Cell	32240		Gasoline pump, exist. point symbol, # text, descr., elev.-Cell
	TOPO_E_TGP-Line	32241		Gasoline pump, exist. point cell-Line

File Name	Level Name	Number		Description
	TOPO_E_TGPI-Cell	32243		Gasoline pump island, exist. point symbol, # text, descr., elev.-Cell
	TOPO_E_TGPI-Line	32244		Gasoline pump island, exist. line-Line
	TOPO_E_TGR-Line	32247		K12 Guard rail, exist. line-Line
	TOPO_E_TGRV-Cell	32249		Grave, exist. point symbol, # text, descr., elev.-Cell
	TOPO_E_TGRV-Line	32250		Grave, exist. line-Line
	TOPO_E_TGRV-Text	32251		Grave, exist. line descr. -Text
	TOPO_E_TGST-Cell	32252		Gasoline storage tank, end, exist. point symbol, # text, descr., elev.-Cell
	TOPO_E_TGST-Line	32253		Gasoline storage tank, end, exist. line-Line
	TOPO_E_TGVP-Cell	32255		Gasoline vent pipe, exist. point symbol, # text, descr., elev.-Cell
	TOPO_E_TGVP-Line	32256		Gasoline vent pipe, exist. point cell-Line
	TOPO_E_THC-Line	32259		Header curb, exist. line-Line
	TOPO_E_THCR-Cell	32261		House corner, exist. point symbol, # text, descr., elev.-Cell
	TOPO_E_THCR-Line	32262		House corner, exist. line-Line
	TOPO_E_THM-Cell	32264		Historical monument, exist. point symbol, # text, descr., elev.-Cell
	TOPO_E_THM-Line	32265		Historical monument, existing-Line
	TOPO_E_THRL-Line	32268		House roof line corner, exist. line-Line
	TOPO_E_TIRRLMT-Line	32271		Irrigation limit, exist. line-Line
	TOPO_E_TIRRLMT-Text	32272		Irrigation limit, exist. line descr. -Text
	TOPO_E_TIRRPVTP-Line	32274		Irrigation pump turn. point ??, exist. point line/cell-Line
	TOPO_E_TIRRPVTP-Text	32275		Irrigation pump turn. point ??, exist. line descr. -Text
	TOPO_E_TKMP-Cell	32276		KM post, highway-Cell
	TOPO_E_TKMP-Line	32277		KM post, highway-Line
	TOPO_E_TKMP-Text	32278		KM post, highway-Text
	TOPO_E_TMAR-Cell	32282		Marker miscellaneous, exist. point symbol, # text, descr., elev.-Cell
	TOPO_E_TMAR-Line	32283		Marker miscellaneous, exist. point cell-Line
	TOPO_E_TMAR-Text	32284		Marker miscellaneous, exist. line descr. -Text
	TOPO_E_TMHCR-Line	32286		K39a Mobile home corner, exist. line-Line
	TOPO_E_TMHRL-Line	32289		Mobile home roof line corner, exist. line-Line
	TOPO_E_TMPH-Cell	32295		K10 Mile post, highway, exist. point symbol, # text, descr., elev.-Cell
	TOPO_E_TMPH-Line	32296		Mile post, highway, exist. point cell-Line
	TOPO_E_TMPH-Text	32297		Mile post, highway, exist. line descr. -Text
	TOPO_E_TMPR-Cell	32298		Mile post, r/r, exist. point symbol, # text, descr., elev.-Cell
	TOPO_E_TMPR-Line	32299		Mile post, r/r, exist. point cell-Line

File Name	Level Name	Number		Description
	TOPO_E_TMPR-Text	32300		Mile post, r/r, exist. line descr. -Text
	TOPO_E_TRCR-Line	32308		Railroad, top of rail, exist. line-Line
	TOPO_E_TRCR-Text	32309		Railroad, top of rail, exist. line descr. -Text
	TOPO_E_TRCRE-Line	32311		K161 Map top of Railroad rail, existing-Line
	TOPO_E_TS-Line	32317		Steps, existing-Line
	TOPO_E_TSATDSH-Cell	32319		K22 Satellite dish, exist. point symbol, # text, descr., elev.-Cell
	TOPO_E_TSATDSH-Line	32320		Satellite dish, exist. point cell-Line
	TOPO_E_TSATDSH-Text	32321		Satellite dish, exist. line descr. -Text
	TOPO_E_TSC-Cell	32322		K13 Sign, center-Cell
	TOPO_E_TSC-Line	32323		Sign, center-Line
	TOPO_E_TSC-Text	32324		Sign, center-Text
	TOPO_E_TSE-Cell	32325		Billboard Sign, end-Cell
	TOPO_E_TSE-Line	32326		K24a Billboard Sign, end-Line
	TOPO_E_TSE-Text	32327		Billboard Sign, end-Text
	TOPO_E_TSW-Line	32329		K17 Sidewalk, edge, exist. line-Line
	TOPO_E_TTRE-Cell	32331		K48 Tree, center, exist. point symbol, # text, descr., elev.-Cell
	TOPO_E_TTRE-Line	32332		Tree, center, exist. point cell-Line
	TOPO_E_TTRE-Text	32333		Tree, center, exist. line descr. -Text
	TOPO_E_TUD-Line	32335		Uncovered deck, existing-Line
	TOPO_E_TVF-Line	32338		Vinyl (PVC Fence), exist. - line-Line
	TOPO_E_TVF-Text	32339		Vinyl (PVC Fence), exist. line descr. (Elev., type, size, etc.-Text
	TOPO_E_TVG-Line	32341		V-gutter, exist. line-Line
	TOPO_E_TWELL-Cell	32343		Well, exist. point symbol, # text, descr., elev.-Cell
	TOPO_E_TWELL-Line	32344		Well, exist. point point cell-Line
	TOPO_E_TWF-Line	32347		Wall face, exist. line-Line
	TOPO_E_TWFB-Line	32350		K164 Wall face bottom-Line
	TOPO_E_TWFT-Line	32353		K163 Wall face top-Line
	TOPO_E_TWL-Line	32356		Woods line, exist. line-Line
	TOPO_E_TWL-Text	32357		Woods line, exist. line descr. -Text
	TOPO_E_UELBOX-Cell	32358		Electrical box-Cell
	TOPO_E_UELBOX-Line	32359		K80 Electrical box-Line
	TOPO_E_UELBOX-Text	32360		Electrical box-Text
	TOPO_E_UFH-Cell	32361		K81 Fire hydrant, center-Cell

File Name	Level Name	Number		Description
	TOPO_E_UFH-Line	32362		Fire hydrant, center-Line
	TOPO_E_UFH-Text	32363		Fire hydrant, center-Text
	TOPO_E_UGM-Cell	32364		Gas meter, center-Cell
	TOPO_E_UGM-Line	32365		Gas meter, center-Line
	TOPO_E_UGM-Text	32366		Gas meter, center-Text
	TOPO_E_UPGA-Cell	32367		Pole anchor-Cell
	TOPO_E_UPGA-Line	32368		Pole anchor-Line
	TOPO_E_UPGA-Text	32369		Pole anchor-Text
	TOPO_E_UGP-Cell	32370		Guy pole, center-Cell
	TOPO_E_UGP-Line	32371		Guy pole, center-Line
	TOPO_E_UGP-Text	32372		Guy pole, center-Text
	TOPO_E_ULP-Cell	32373		K73 K75 Light pole, center-Cell
	TOPO_E_ULP-Line	32374		Light pole, center-Line
	TOPO_E_ULP-Text	32375		Light pole, center-Text
	TOPO_E_UMHE-Cell	32376		Manhole, electrical, top-Cell
	TOPO_E_UMHE-Line	32377		Manhole, electrical, top-Line
	TOPO_E_UMHE-Text	32378		Manhole, electrical, top-Text
	TOPO_E_UMHSS-Cell	32379		Manhole, sanitary sewer, top-Cell
	TOPO_E_UMHSS-Line	32380		Manhole, sanitary sewer, top-Line
	TOPO_E_UMHSS-Text	32381		Manhole, sanitary sewer, top-Text
	TOPO_E_UMHSSF-Cell	32382		Manhole, sanitary sewer, F/L-Cell
	TOPO_E_UMHSSF-Line	32383		Manhole, sanitary sewer, F/L-Line
	TOPO_E_UMHSSF-Text	32384		Manhole, sanitary sewer, F/L-Text
	TOPO_E_UMHST-Cell	32385		K66 Manhole storm sewer, top-Cell
	TOPO_E_UMHST-Line	32386		Manhole storm sewer, top-Line
	TOPO_E_UMHST-Text	32387		Manhole storm sewer, top-Text
	TOPO_E_UMHSTF-Cell	32388		Manhole storm sewer, F/L-Cell
	TOPO_E_UMHSTF-Line	32389		Manhole storm sewer, F/L-Line
	TOPO_E_UMHSTF-Text	32390		Manhole storm sewer, F/L-Text
	TOPO_E_UMHT-Cell	32391		Manhole, telephone, top, F/L-Cell
	TOPO_E_UMHT-Line	32392		Manhole, telephone, top, F/L-Line
	TOPO_E_UMHT-Text	32393		Manhole, telephone, top, F/L-Text
	TOPO_E_UNGLM-Cell	32394		Gas line marker-Cell

File Name	Level Name	Number		Description
	TOPO_E_UNGLM-Line	32395		Gas line marker-Line
	TOPO_E_UNGLM-Text	32396		Gas line marker-Text
	TOPO_E_UNGV-Cell	32397		K89 Gas valve, center-Cell
	TOPO_E_UNGV-Line	32398		Gas valve, center-Line
	TOPO_E_UNGV-Text	32399		Gas valve, center-Text
	TOPO_E_UNGVP-Cell	32400		Sanitary vent pipe-Cell
	TOPO_E_UNGVP-Line	32401		Sanitary vent pipe-Line
	TOPO_E_UNGVP-Text	32402		Sanitary vent pipe-Text
	TOPO_E_UOEL-Cell	32403		Overhead electrical line-Cell
	TOPO_E_UOEL-Line	32404		K70 Overhead electrical line-Line
	TOPO_E_UOEL-Text	32405		Overhead electrical line-Text
	TOPO_E_UOTL-Cell	32406		Overhead telephone line-Cell
	TOPO_E_UOTL-Line	32407		Overhead telephone line-Line
	TOPO_E_UOTL-Text	32408		Overhead telephone line-Text
	TOPO_E_UPP-Cell	32409		K72 K76 Power pole, center-Cell
	TOPO_E_UPP-Line	32410		Power pole, center-Line
	TOPO_E_UPP-Text	32411		Power pole, center-Text
	TOPO_E_USSL-Cell	32412		Sanitary sewer line, center-Cell
	TOPO_E_USSL-Line	32413		Sanitary sewer line, center-Line
	TOPO_E_USSL-Text	32414		Sanitary sewer line, center-Text
	TOPO_E_UTP-Cell	32421		Telephone pole, center-Cell
	TOPO_E_UTP-Line	32422		Telephone pole, center-Line
	TOPO_E_UTP-Text	32423		Telephone pole, center-Text
	TOPO_E_UTPD-Cell	32424		Telephone pedestal, center-Cell
	TOPO_E_UTPD-Line	32425		Telephone pedestal, center-Line
	TOPO_E_UTPD-Text	32426		Telephone pedestal, center-Text
	TOPO_E_UWM-Cell	32427		Water meter, center-Cell
	TOPO_E_UWM-Line	32428		Water meter, center-Line
	TOPO_E_UWM-Text	32429		Water meter, center-Text
	TOPO_E_UWV-Cell	32430		Water valve-Cell
	TOPO_E_UWV-Line	32431		Water valve-Line
	TOPO_E_UWV-Text	32432		Water valve-Text
	TOPO_E_UYLE-Cell	32433		K71 Yard light, electrical-Cell

File Name	Level Name	Number		Description
	TOPO_E_UYLE-Line	32434		Yard light, electrical-Line
	TOPO_E_UYLE-Text	32435		Yard light, electrical-Text
	TOPO_E_UYLG-Cell	32436		Yard light, gas-Cell
	TOPO_E_UYLG-Line	32437		Yard light, gas-Line
	TOPO_E_UYLG-Text	32438		Yard light, gas-Text
	TOPO_E_POOL-Line	32449		K41 Pool, exist. line-Line
	TOPO_E_POOL-Text	32450		Pool, exist. line descr. -Text
	TOPO_E_FNDN-Line	32470		K19a Foundation, exist. line-Line
	TOPO_E_RUIN-Line	32473		K19b Ruins, exist. line-Line
	TOPO_E_TANK-Cell	32484		K23 Tank, exist. point symbol, # text, descr., elev.-Cell
	TOPO_E_TANK-Line	32485		K18a Tank, exist. line-Line
	TOPO_E_DTCH-Line	32488		Ditch-Line
	TOPO_E_DTCH-Text	32489		Ditch-Text
	TOPO_E_DTCH-Hidden-Line	32491		Hidden ditch-Line
	TOPO_E_DTCH-Hidden-Text	32492		Hidden ditch-Text
	TOPO_E_TWFE-Line	32494		K29 Wall fence-Line
	TOPO_E_TWFE-Text	32495		Wall fence-Text
	TOPO_E_GOLF-Line	32499		K39b Golf Course-Line
	TOPO_E_GOLF-Text	32500		Golf Course-Text
	TOPO_E_Basketball-Court-Cell	32501		Basketball Court-Cell
	TOPO_E_Flow-Arrow-Cell	32502		Flow Arrow-Cell
	TOPO_E_DEW-Hatch-Line	32507		Edge of water, exist. line-Line
	TOPO_E_DITCH-Taper-Cell	32517		K53 Ditch Taper-Cell
	TOPO_E_TRAIL-Line	32525		Trail-Line
	TOPO_E_TRAIL-Text	32526		Trail-Text
	TOPO_E_Basketball-Court-Line	32532		Basketball Court-Line
	TOPO_E_Basketball-Court-Text	32533		Basketball Court-Text
	TOPO_E_TRCR-Sgnl-Cell	32539		Railroad, top of rail, exist. signal point symbol, # text, descr., elev.-Cell
	TOPO_E_TRCR-Sgnl-Line	32540		Railroad, top of rail, exist. signal line-Line
	TOPO_E_TRCR-Sgnl-Text	32541		Railroad, top of rail, exist. signal line descr. -Text
	TOPO_E_TRIVER-Cell	32548		River edge interior bound., exist. point symbol, # text, descr., elev.-Cell
	TOPO_E_TRIVER-Line	32549		K44 River edge interior bound., exist. line-Line
	TOPO_E_TRIVER-Text	32550		River edge interior bound., exist. line descr. -Text

File Name	Level Name	Number		Description
	TOPO_E_TLAKE-Cell	32551		Lake interior bound., exist. point symbol, # text, descr., elev.-Cell
	TOPO_E_TLAKE-Line	32552		K45 Lake interior bound., exist. line-Line
	TOPO_E_TLAKE-Text	32553		Lake interior bound., exist. line descr. -Text
	TOPO_E_DHDS-Cell	32569		Hidden drain line, exist. point symbol, # text, descr., elev.-Cell
	TOPO_E_DHDS-Line	32570		K68b Hidden drain line, exist. line-Line
	TOPO_E_DHDS-Text	32571		Hidden drain line, exist. line descr. -Text
	TOPO_E_DHWT-Cell	32608		Head wall, top, exist. point symbol, # text, descr., elev.-Cell
	TOPO_E_DHWT-Line	32609		Head wall, top, exist. cell-Line
	TOPO_E_DHWT-Text	32610		Head wall, top, exist. line descr. (Elev., type, size, etc.)-Text
	TOPO_E_DHWB-Cell	32611		Head wall, bottom, exist. point symbol, # text, descr., elev.-Cell
	TOPO_E_DHWB-Line	32612		Head wall, bottom, exist. cell-Line
	TOPO_E_DHWB-Text	32613		Head wall, bottom, exist. line descr. (Elev., type, size, etc.)-Text
LGHT	LGHT_P_Elec-JBox-Conc-Cell	12005		Electrical junction box, concr., symbol(cell)-Cell
	LGHT_P_Elec-JBox-Galv-Cell	12009		Electrical junction box, galvanized symbol (cell)-Cell
	LGHT_P_Grnd-Rod-Cell	12012		Ground rod symbol(cell)-Cell
	LGHT_P_High-Mast-Cell	12015		High mast lighting tower symbol (cell)-Cell
	LGHT_P_Servc-Pt-Cell	12022		Service point symbol (cell)-Cell
	LGHT_P_Std-Cell	12026		Lighting standard symbol (cell)-Cell
	LGHT_P_Underpass-Luminaire-Cell	12030		Underpass luminaire symbol (cell)-Cell
ENVE	ENVE_E_Arch-Line	8000		Archaeological Resource, lines-Line
	ENVE_E_Arch-Pattern	8001		Archaeological Resource, patterning-Line
	ENVE_E_Arch-Shape	8002		Archaeological Resource, shapes for patterning-Line
	ENVE_E_Arch-Text	8003		Archaeological Resource, description & labels-Text
	ENVE_E_Cult-Rsc-Delin-Line	8004		Cultural Resource, lines & cells (delineations)-Line
	ENVE_E_Cult-Rsc-Pattern	8005		Cultural Resource, patterning-Line
	ENVE_E_Cult-Rsc-Shape	8006		Cultural Resource, shapes for patterning-Line
	ENVE_E_Cult-Rsc-Text	8007		Cultural Resource, description & labels-Text
	ENVE_E_Endgd-Spec-Line	8008		Endangered Species, lines & cells (delineations)-Line
	ENVE_E_Endgd-Spec-Pattern	8009		Endangered Species, patterning-Line
	ENVE_E_Endgd-Spec-Shape	8010		Endangered Species, shapes for patterning-Line
	ENVE_E_Endgd-Spec-Text	8011		Endangered Species, description & labels-Text

File Name	Level Name	Number		Description
	ENVE_E_Env-Justice-Line	8012		Environmental Justice, lines-Line
	ENVE_E_Env-Justice-Pattern	8013		Environmental Justice, patterning-Line
	ENVE_E_Env-Justice-Shape	8014		Environmental Justice, shapes for patterning-Line
	ENVE_E_Env-Justice-Text	8015		Environmental Justice, description & labels-Text
	ENVE_E_ESA-Line	8016		ESA, lines-Line
	ENVE_E_ESA-Pattern	8017		ESA, patterning-Line
	ENVE_E_ESA-Shape	8018		ESA, shapes for patterning-Line
	ENVE_E_ESA-Text	8019		ESA, description & labels-Text
	ENVE_E_Haz-Mat-Delin-Line	8020		Hazardous Material, lines & cells (delineations)-Line
	ENVE_E_Haz-Mat-Pattern	8021		Hazardous Material, patterning-Line
	ENVE_E_Haz-Mat-Shape	8022		Hazardous Material, shapes for patterning-Line
	ENVE_E_Haz-Mat-Text	8023		Hazardous Material, description & labels-Text
	ENVE_E_Hist-Rsc-Line	8024		Historic Resource, lines-Line
	ENVE_E_Hist-Rsc-Pattern	8025		Historic Resource, patterning-Line
	ENVE_E_Hist-Rsc-Shape	8026		Historic Resource, shapes for patterning-Line
	ENVE_E_Hist-Rsc-Text	8027		Historic Resource, description & labels-Text
	ENVE_E_Wetlnd-Bound-Line	8028		Wetland Boundary, lines-Line
	ENVE_E_Wetlnd-Pattern	8029		Wetlands, patterning-Line
	ENVE_E_Wetlnd-Shape	8030		Wetlands, shapes for patterning-Line
	ENVE_E_Wetlnd-Stream-Delin-Line	8031		Stream Delineation, lines-Line
	ENVE_E_Wetlnd-Stream-Text	8032		Wetland and Stream, description & labels-Text
	ENVE_E_ORNGFENCE-Line	8033		Orange Fence-Line
	ENVP_E_ORNGFENCE-Text	8036		Orange Fence-Text
ENVP	ENVP_P_Cultrl-Resc-Impact-Area-Line	9000		Cultural resource impact areas, lines-Line
	ENVP_P_Cultrl-Resc-Impact-Area-Pattern	9001		Cultural resource impact areas, patterning-Line
	ENVP_P_Cultrl-Resc-Impact-Area-Text	9002		Cultural resource impact areas, text_Text
	ENVP_P_Fldplain-Impact-Area-Line	9003		Floodplain impact areas, lines-Line
	ENVP_P_Fldplain-Impact-Area-Pattern	9004		Floodplain impact areas, patterning-Line
	ENVP_P_Fldplain-Impact-Area-Text	9005		Floodplain impact areas, text-Text
	ENVP_P_Hist-APE-Line	9006		History Area of Potential Effect (APE), lines-Line
	ENVP_P_Hist-APE-Pattern	9007		History Area of Potential Effect (APE), patterning-Line
	ENVP_P_Hist-APE-Text	9008		History Area of Potential Effect (APE), text-Text

File Name	Level Name	Number		Description
	ENVP_P_Impacted-UST	9009		Impacted UST's-Line
	ENVP_P_Noise-Study-Impacted-Prop	9010		Noise study - impacted properties-Line
	ENVP_P_Noise-Study-Noise-Cont	9011		Noise study - noise contours-Line
	ENVP_P_Noise-Study-Proj-Noise-Lvls	9012		Noise study - projected noise levels-Line
	ENVP_P_Noise-Study-Readings	9013		Noise study - readings-Line
	ENVP_P_Noise-Study-Recept	9014		Noise study - receptors-Line
	ENVP_P_Relocations-Line	9015		Relocations, lines ("X" over buildings to be taken)-Line
	ENVP_P_Relocations-Text	9016		Relocations, text-Text
	ENVP_P_Socl-Resc-Impact-Area-Line	9017		Social resource impact areas, lines-Line
	ENVP_P_Socl-Resc-Impact-Area-Pattern	9018		Social resource impact areas, patterning-Line
	ENVP_P_Socl-Resc-Impact-Area-Text	9019		Social resource impact areas, text-Text
	ENVP_P_Viewshed-Vis-Impact	9020		Viewshed, Visual Impacts-Line
	ENVP_P_Wetlnd-Impact-Area-Line	9021		Wetland impact areas, lines-Line
	ENVP_P_Wetlnd-Impact-Area-Pattern	9022		Wetland impact areas, patterning-Line
	ENVP_P_Wetlnd-Impact-Area-Text	9023		Wetland impact areas, text-Text
	ENVP_P_Wetlnd-Mitigat-Site-Line	9024		Wetland Mitigation sites, lines-Line
	ENVP_P_Wetlnd-Mitigat-Site-Pattern	9025		Wetland Mitigation sites, patterning-Line
	ENVP_P_Wetlnd-Mitigat-Site-Text	9026		Wetland Mitigation sites, text-Text
	ENVP_P_ORNGFENCE-Line	9027		Orange Fence-Line
	ENVP_P_ORNGFENCE-Text	9029		Orange Fence-Text

File Name	Level Name	Number	Description
2-5 (25) Lighting Plans	SHT_B_25-Lighting-Plans	28025	Lighting Plans (sheet specific)
	SHT_B_Legend-Logo-Scale	28056	Sheet border legend, logo, scale bars, location sketch-Cell
	SHT_B_Match-Lines-Line	28061	Sheet border match line lines-Line
	SHT_B_Match-Lines-Text	28062	Sheet border match line text-Text
	SHT_B_Misc-P	28067	Sheet border miscellaneous items, notes, etc. (plotted)
	SHT_B_North-Arrow	28068	Sheet border north arrow-Cell
	SHT_B_Plot-Sub-Text	28069	Sheet border plot substitution text-Text
	SHT_B_Plotting-Info-Tags	28070	Sheet border plotting information tags-Text
	SHT_B_Sheet-Outline-Line	28072	Sheet border sheet outline lines-Line
	SHT_B_Sheet-Outline-Text	28073	Sheet border sheet outline text-Text
	SHT_B_Title-Block	28075	Sheet border Title block-Cell
	SHT_B_Plot-Border-Inner-Line	28085	Plot border inner line-Line
	SHT_B_Plot-Border-Outer-Line	28086	Plot border outer line-Line
MAIN	MAIN_P_Appr-Slab-Line	17000	Approach slab - lines-Line
	MAIN_P_Bridge-Line	17002	Proposed bridge - lines-Line
	MAIN_P_CONSTCL-Brng-Text	17004	Construction CL - bearings-Text
	MAIN_P_CONSTCL-Cell	17005	Construction CL - point symbols-Cell
	MAIN_P_CONSTCL-Curve-Data-Text	17006	Construction CL - curve label & data table-Text
	MAIN_P_CONSTCL-Line	17007	Construction CL - lines-Line
	MAIN_P_CONSTCL-PC-PT-Sta-Ldr-Text	17008	Construction CL PC/PT station labels w/flags-Text
	MAIN_P_CONSTCL-Tic-Sta-Text	17009	Construction CL tic marks and sta labels-Text
	MAIN_P_CROWN-Cell	17010	Crown point - cell-Cell
	MAIN_P_Curb-Gutter-Line	17013	Proposed curb & gutter - lines - gutter line & back of curb-Line
	MAIN_P_Details-Begin-End-Const-Limit-Const-Label-Text	17015	Begin / End construction and limit of construction labels-Text
	MAIN_P_Details-End-Proj-CL-Intersect-Label-Text	17016	Begin / End project & centerline intersection labels-Text
	MAIN_P_Details-Rdwy-Dim-Text	17017	Roadway dimensions-Text
	MAIN_P_Details-RouteName-CL-Text	17018	Route # / road names and centerline label (CL Cell)-Text
	MAIN_P_Details-Super-Elev-Trans-Label-Text	17019	Superelevation transition labels-Text
	MAIN_P_Driveway-Line	17020	Driveway - lines-Line
	MAIN_P_EOP-Line	17023	Proposed roadway edge of paving - lines-Line
	MAIN_P_EPSHLDR-Line	17025	Proposed edge of paved shoulder - lines-Line
	MAIN_P_Fence-Line	17027	Proposed fence - lines-Line

File Name	Level Name	Number		Description
	MAIN_P_Guardrail-Line	17029		Proposed guardrail - lines and anchor-Line
	MAIN_P_Median-Side-Barrier-Line	17032		Proposed median or side barrier - lines-Line
	MAIN_P_Misc-Const-Feat-Line	17034		Proposed misc. construction feature - lines-Line
	MAIN_P_Misc-Detail-Info	17036		Miscellaneous detail information-Line
	MAIN_P_Retain-Wall-Line	17037		Proposed retaining wall - lines-Line
	MAIN_P_SIDECL-Brng-Text	17041		Side or Cross road centerline - bearings-Text
	MAIN_P_SIDECL-Cell	17042		Side or Cross road centerline - point symbols-Cell
	MAIN_P_SIDECL-Curve-Data-Text	17043		Side or Cross road centerline - curve label & data table-Text
	MAIN_P_SIDECL-Line	17044		Side or Cross road centerline - lines-Line
	MAIN_P_SIDECL-PC-PT-Sta-Ldr-Text	17045		Side or Cross road centerline - PC/PT stattion labels w/flags-Text
	MAIN_P_SIDECL-Tic-Sta-Text	17046		Side or Cross road centerline - tic marks and sta labels-Text
	MAIN_P_Sidewalk-Line	17047		Sidewalk - lines-Line
	MAIN_P_Sound-Barrier-Wall-Line	17049		Proposed sound barrier wall - lines-Line
	MAIN_P_CONSTCL-Tic-Sta-Cell	17059		Construction CL tic marks and sta labels-Cell
	MAIN_P_CONSTCL-Tic-Sta-Line	17060		Construction CL tic marks and sta labels-Line
	MAIN_P_CONSTCL-PC-PT-Sta-Ldr-Cell	17061		Construction CL PC/PT station labels w/flags-Cell
	MAIN_P_CONSTCL-PC-PT-Sta-Ldr-Line	17062		Construction CL PC/PT station labels w/flags-Line
	MAIN_P_CONSTCL-Curve-Data-Cell	17088		Main Proposed Construction CL - curve label & data table-Cell
	MAIN_P_CONSTCL-Curve-Data-Line	17089		Main Proposed Construction CL - curve label & data table-Line
	MAIN_P_Bridge-Cell	17090		Main Proposed bridge cell-Cell
	MAIN_P_Curb-Gutter-Cell	17091		Main Proposed curb & gutter cell-Cell
	MAIN_P_Driveway-Cell	17092		Main Driveway - lines-Line
	MAIN_P_Fence-Cell	17093		Main Proposed fence - cell-Cell
	MAIN_P_Guardrail-Cell	17094		Proposed guardrail - cell-Cell
	MAIN_P_Misc-Const-Feat-Cell	17095		Proposed misc. construction feature - cell-Cell
	MAIN_P_SHLDR-Cell	17096		Main Shoulder-Cell
	MAIN_P_SHLDR-Text	17097		Main Shoulder-Text
	MAIN_P_Sidewalk-Cell	17098		Sidewalk - line-Cell
	MAIN_P_Details-Rdwy-Dim-Cell	17100		Roadway dimensions-Cell
	MAIN_P_Details-Rdwy-Dim-Line	17101		Roadway dimensions-Line
	MAIN_P_Median-Side-Barrier-Cell	17102		Proposed median or side barrier - cell-Cell
	MAIN_P_Sound-Barrier-Wall-Cell	17103		Proposed sound barrier wall - cell-Cell
	MAIN_P_Retain-Wall-Cell	17104		Proposed retaining wall - cell-Cell

File Name	Level Name	Number	Description
	MAIN_P_Appr-Slab-Cell	17105	Approach slab - cell-Cell
	MAIN_P_SIDECL-Tic-Sta-Cell	17130	Side or Cross road centerline tic marks and sta labels-Cell
	MAIN_P_SIDECL-Tic-Sta-Line	17131	Side or Cross road centerline tic marks and sta labels-Line
	MAIN_P_SIDECL-PC-PT-Sta-Ldr-Cell	17132	Side or Cross road centerline PC/PT station labels w/flags-Cell
	MAIN_P_SIDECL-PC-PT-Sta-Ldr-Line	17133	Side or Cross road centerline PC/PT station labels w/flags-Line
	MAIN_P_SIDECL-Curve-Data-Cell	17134	Side or Cross road centerline - curve label & data table-Cell
	MAIN_P_SIDECL-Curve-Data-Line	17135	Side or Cross road centerline - curve label & data table-Line
DRNG	DRNG_P_Bridge-Culv-Line	6004	Bridge culvert lines-Line
	DRNG_P_Cross-Drain-and-Culv-Line	6006	Cross drain and culvert Lines-Line
	DRNG_P_Detention-Pond-Line	6008	Detention pond lines-Line
	DRNG_P_Ditch-and-Channel-Line	6012	Ditch and channel lines with flow arrows-Line
	DRNG_P_Perm-Ditch-Protect-Line	6016	Ditch protection - concr. paving-Line
	DRNG_P_Perm-Riprap-Pattern	6018	Permanent riprap (pattern)-Line
	DRNG_P_Storm-Drain-Pipe-Line	6026	Storm drain pipes (line)-Line
	DRNG_P_Storm-Drain-Struct	6028	Storm drain struct. (catch basin, junct. boxes,drop inlets, flared end sect. et
REQD	REQD_P_PESMT-Line	24015	Permanent easement lines-Line
	REQD_P_PESMT-Pattern	24016	Permanent easement patterning-Line
	REQD_P_REQD-RW-Cell	24020	Required R/W points/cell-Cell
	REQD_P_REQD-RW-Desc-Text	24021	Required R/W description and leader line-Text
	REQD_P_REQD-RW-Line	24022	Required R/W lines-Line
	REQD_P_REQD-RW-Ltd-Access	24023	Required limited access R/W lines and cells-Line
	REQD_P_RWRM-RW-Cell	24026	Required R/W Marker-Cell
	REQD_P_RWRM-RW-Line	24027	Required R/W Marker-Line
	REQD_P_RWRM-RW-Marker	24028	Required R/W Marker-Cell
	REQD_P_RWRM-RW-Text	24029	Required R/W Marker-Text
SIGN	SIGN_P_OVHD_Sign-Structure-and-Strain-Pole	30000	Sign structure and proposed strain poles-Cell
SGNL	SGNL_E_Signal-Conduit-and-Pullbox	26005	Conduit and pullboxes-Line
	SGNL_E_Signal-Controller	26006	Controller-Line
	SGNL_E_Signal-Signal	26007	Signal (Poles, Span Wire, Heads, Loops Notes)-Line

File Name	Level Name	Number		Description
	SGNL_P_Signal-Comm-Only-Conduit	27000		Communication Only Conduits-Line
	SGNL_P_Signal-Comm-Only-Pullbox	27001		Communication Only Pullboxes (TP 4 & 5)-Line
	SGNL_P_Signal-Loop	27004		Loops-Line
	SGNL_P_Signal-Loop-lead-In	27005		Loop lead-In-Line
	SGNL_P_Signal-Signal-Only-Conduit	27011		Signal Only Conduits-Line
	SGNL_P_Signal-Signal-Only-Pullbox	27012		Signal Only Pullboxes-Line
	SGNL_P_Signal-Signal-Only-Pullbox-TP2	27013		Signal Only Pullboxes (TP 2)-Line
	SGNL_P_Signal-Text	27016		Notes, Quantities, Signs, etc…-Text
UTLE	UTLE_E_Elec-Cell	35030		Electrical cell-Cell
	UTLE_E_Gas-Cell	35035		Gas cell-Cell
	UTLE_E_Petro-Cell	35055		Petroleum cell-Cell
	UTLE_E_San-Swr-Cell	35080		Sanitary Sewer cell-Cell
	UTLE_E_Steam-Cell	35100		Steam cell-Cell
	UTLE_E_Tele-Cell	35120		Telephone cell-Cell
	UTLE_E_Traf-Ctrl-Cell	35125		Traff Cont. cell-Cell
	UTLE_E_TV-Cell	35130		Television cell-Cell
	UTLE_E_Wat-Cell	35138		Water cell-Cell
	UTLE_E_Wat-Non-Pot-Cell	35157		Non-potable water cell-Cell
	UTLE_E_Elec-Vault-Line	35286		Electrical Vault line-Line
	UTLE_E_UXX-Cell	35358		Exist. Utility Survey Defined cell-Cell
	UTLE_E_UXX-Line	35359		Exist. Utility Survey Defined line-Line
	UTLE_E_UXX-Text	35360		Exist. Utility Survey Defined text-Text
	UTLE_E_UUSTRPOL-Cell	35361		Exist. Utility Strain pole-Cell
	UTLE_E_UUSTRPOL-Line	35362		Exist. Utility Strain pole-Line
	UTLE_E_UUSTRPOL-Text	35363		Exist. Utility Strain pole-Text
	UTLE_E_UUELBOX-Cell	35364		Exist. Utility Electrical box-Cell
	UTLE_E_UUELBOX-Line	35365		K80 Exist. Utility Electrical box-Line
	UTLE_E_UUELBOX-Text	35366		Exist. Utility Electrical box-Text
	UTLE_E_UUOEL-Cell	35367		Exist. Utility Overhead electrical line-Cell
	UTLE_E_UUOEL-Line	35368		K70 Exist. Utility Overhead electrical line-Line
	UTLE_E_UUOEL-Text	35369		Exist. Utility Overhead electrical line-Text
	UTLE_E_UUOTL-Cell	35370		Exist. Utility Overhead telephone line-Cell

File Name	Level Name	Number	Description
	UTLE_E_UUOTL-Line	35371	Exist. Utility Overhead telephone line-Line
	UTLE_E_UUOTL-Text	35372	Exist. Utility Overhead telephone line-Text
	UTLE_E_UUPP-Cell	35373	K72 K76 Exist. Utility Power pole, center-Cell
	UTLE_E_UUPP-Line	35374	Exist. Utility Power pole, center-Line
	UTLE_E_UUPP-Text	35375	Exist. Utility Power pole, center-Text
	UTLE_E_UULP-Cell	35376	K73 K75 Exist. Utility Light pole, center-Cell
	UTLE_E_UULP-Line	35377	Exist. Utility Light pole, center-Line
	UTLE_E_UULP-Text	35378	Exist. Utility Light pole, center-Text
	UTLE_E_UUTP-Cell	35379	Exist. Utility Telephone pole, center-Cell
	UTLE_E_UUTP-Line	35380	Exist. Utility Telephone pole, center-Line
	UTLE_E_UUTP-Text	35381	Exist. Utility Telephone pole, center-Text
	UTLE_E_UUTPD-Cell	35382	Exist. Utility Telephone pedestal, center-Cell
	UTLE_E_UUTPD-Line	35383	Exist. Utility Telephone pedestal, center-Line
	UTLE_E_UUTPD-Text	35384	Exist. Utility Telephone pedestal, center-Text
	UTLE_E_UUGP-Cell	35385	Exist. Utility Guy pole, center-Cell
	UTLE_E_UUGP-Line	35386	Exist. Utility Guy pole, center-Line
	UTLE_E_UUGP-Text	35387	Exist. Utility Guy pole, center-Text
	UTLE_E_UUPGA-Cell	35388	Exist. Utility Pole anchor-Cell
	UTLE_E_UUPGA-Line	35389	Exist. Utility Pole anchor-Line
	UTLE_E_UUPGA-Text	35390	Exist. Utility Pole anchor-Text
	UTLE_E_UUYLE-Cell	35391	K71 Exist. Utility Yard light, electrical-Cell
	UTLE_E_UUYLE-Line	35392	Exist. Utility Yard light, electrical-Line
	UTLE_E_UUYLE-Text	35393	Exist. Utility Yard light, electrical-Text
	UTLE_E_UUYLG-Cell	35394	Exist. Utility Yard light, gas-Cell
	UTLE_E_UUYLG-Line	35395	Exist. Utility Yard light, gas-Line
	UTLE_E_UUYLG-Text	35396	Exist. Utility Yard light, gas-Text
	UTLE_E_UUWM-Cell	35397	Exist. Utility Water meter, center-Cell
	UTLE_E_UUWM-Line	35398	Exist. Utility Water meter, center-Line
	UTLE_E_UUWM-Text	35399	Exist. Utility Water meter, center-Text
	UTLE_E_UUWV-Cell	35400	Exist. Utility Water valve-Cell
	UTLE_E_UUWV-Line	35401	Exist. Utility Water valve-Line
	UTLE_E_UUWV-Text	35402	Exist. Utility Water valve-Text
	UTLE_E_UUFH-Cell	35403	K81 Exist. Utility Fire hydrant, center-Cell

File Name	Level Name	Number		Description
	UTLE_E_UUFH-Line	35404		Exist. Utility Fire hydrant, center-Line
	UTLE_E_UUFH-Text	35405		Exist. Utility Fire hydrant, center-Text
	UTLE_E_UUMHST-Cell	35406		K66 Exist. Utility Manhole storm sewer, top-Cell
	UTLE_E_UUMHST-Line	35407		Exist. Utility Manhole storm sewer, top-Line
	UTLE_E_UUMHST-Text	35408		Exist. Utility Manhole storm sewer, top-Text
	UTLE_E_UUMHSTF-Cell	35409		Exist. Utility Manhole storm sewer, F/L-Cell
	UTLE_E_UUMHSTF-Line	35410		Exist. Utility Manhole storm sewer, F/L-Line
	UTLE_E_UUMHSTF-Text	35411		Exist. Utility Manhole storm sewer, F/L-Text
	UTLE_E_UUMHT-Cell	35412		Exist. Utility Manhole, telephone, top, F/L-Cell
	UTLE_E_UUMHT-Line	35413		Exist. Utility Manhole, telephone, top, F/L-Line
	UTLE_E_UUMHT-Text	35414		Exist. Utility Manhole, telephone, top, F/L-Text
	UTLE_E_UUMHE-Cell	35415		Exist. Utility Manhole, electrical, top-Cell
	UTLE_E_UUMHE-Line	35416		Exist. Utility Manhole, electrical, top-Line
	UTLE_E_UUMHE-Text	35417		Exist. Utility Manhole, electrical, top-Text
	UTLE_E_UUMHSS-Cell	35418		Exist. Utility Manhole, sanitary sewer, top-Cell
	UTLE_E_UUMHSS-Line	35419		Exist. Utility Manhole, sanitary sewer, top-Line
	UTLE_E_UUMHSS-Text	35420		Exist. Utility Manhole, sanitary sewer, top-Text
	UTLE_E_UUMHSSF-Cell	35421		Exist. Utility Manhole, sanitary sewer, F/L-Cell
	UTLE_E_UUMHSSF-Line	35422		Exist. Utility Manhole, sanitary sewer, F/L-Line
	UTLE_E_UUMHSSF-Text	35423		Exist. Utility Manhole, sanitary sewer, F/L-Text
	UTLE_E_UUSSL-Cell	35424		Exist. Utility Sanitary sewer line, center-Cell
	UTLE_E_UUSSL-Line	35425		Exist. Utility Sanitary sewer line, center-Line
	UTLE_E_UUSSL-Text	35426		Exist. Utility Sanitary sewer line, center-Text
	UTLE_E_UUGM-Cell	35427		Exist. Utility Gas meter, center-Cell
	UTLE_E_UUGM-Line	35428		Exist. Utility Gas meter, center-Line
	UTLE_E_UUGM-Text	35429		Exist. Utility Gas meter, center-Text
	UTLE_E_UUNGLM-Cell	35430		Exist. Utility Gas line marker-Cell
	UTLE_E_UUNGLM-Line	35431		Exist. Utility Gas line marker-Line
	UTLE_E_UUNGLM-Text	35432		Exist. Utility Gas line marker-Text
	UTLE_E_UUNGV-Cell	35433		K89 Exist. Utility Gas valve, center-Cell
	UTLE_E_UUNGV-Line	35434		Exist. Utility Gas valve, center-Line
	UTLE_E_UUNGV-Text	35435		Exist. Utility Gas valve, center-Text
	UTLE_E_UUNGVP-Cell	35436		Exist. Utility Sanitary vent pipe-Cell

File Name	Level Name	Number	Description
	UTLE_E_UUNGVP-Line	35437	Exist. Utility Sanitary vent pipe-Line
	UTLE_E_UUNGVP-Text	35438	Exist. Utility Sanitary vent pipe-Text
	UTLE_E_UTRCL-Cell	35439	Exist. Utility R/R CL, exist. point symbol, # text, descr., elev.-Cell
	UTLE_E_UTRCL-Line	35440	Exist. Utility R/R CL, exist. line-Line
	UTLE_E_UTRCL-Text	35441	Exist. Utility R/R CL, exist. line descr. -Text
	UTLE_E_UTRCR-Cell	35442	Exist. Utility R/R, top of rail, exist. point symbol, # text, descr., elev.-Cell
	UTLE_E_UTRCR-Line	35443	Exist. Utility R/R, top of rail, exist. line-Line
	UTLE_E_UTRCR-Text	35444	Exist. Utility R/R, top of rail, exist. line descr. -Text
	UTLE_E_UTSATDSH-Cell	35445	K22 Exist. Utility Satellite dish, exist. point symbol, # text, descr., elev.-Cell
	UTLE_E_UTSATDSH-Line	35446	Exist. Utility Satellite dish, exist. point cell-Line
	UTLE_E_UTSATDSH-Text	35447	Exist. Utility Satellite dish, exist. line descr. -Text
	UTLE_E_UTMPR-Cell	35448	Exist. Utility Mile post, r/r, exist. point symbol, # text, descr., elev.-Cell
	UTLE_E_UTMPR-Line	35449	Exist. Utility Mile post, r/r, exist. point cell-Line
	UTLE_E_UTMPR-Text	35450	Exist. Utility Mile post, r/r, exist. line descr. -Text
	UTLE_E_UUTSB-Cell	35451	Exist. Utility traffic signal box, exist. point symbol, # text, descr., elev.-Cell
	UTLE_E_UUTSB-Line	35452	Exist. Utility traffic signal box, exist. line-Line
	UTLE_E_UUTSB-Text	35453	Exist. Utility traffic signal box, exist. line descr. -Text
	UTLE_E_UUPCL-Cell	35454	Exist. Utility ped. cross light, exist. point symbol, # text, descr., elev.-Cell
	UTLE_E_UUPCL-Line	35455	Exist. Utility ped. cross light, exist. line-Line
	UTLE_E_UUPCL-Text	35456	Exist. Utility ped. cross light, exist. line descr. -Text
	UTLE_E_UUFM-Cell	35457	Exist. Utility undgrnd fiber marker, exist. point symbol, # text, descr., elev.-
	UTLE_E_UUFM-Line	35458	Exist. Utility undgrnd fiber marker, exist. line-Line
	UTLE_E_UUFM-Text	35459	Exist. Utility undgrnd fiber marker, exist. line descr. -Text
	UTLE_E_SUETOP-Cell	35460	Exist. Utility sue test hole top, exist. point symbol, # text, descr., elev.-Cell
	UTLE_E_SUETOP-Line	35461	Exist. Utility sue test hole top, exist. line-Line
	UTLE_E_SUETOP-Text	35462	Exist. Utility sue test hole top, exist. line descr. -Text
	UTLE_E_SUEBOT-Cell	35463	Exist. Utility sue test hole bottom, exist. point symbol, # text, descr., elev.-(
	UTLE_E_SUEBOT-Line	35464	Exist. Utility sue test hole bottom, exist. line-Line
	UTLE_E_SUEBOT-Text	35465	Exist. Utility sue test hole bottom, exist. line descr. -Text
UTLP	UTLP_P_OVHD-Combo-Util-Line-Elec-Tele	36003	Comb. Utility (Overhead) line [Elec. and Telephone]-Line
	UTLP_P_OVHD-Combo-Util-Line-Elec-Tele-Traf-Ctrl	36004	Comb. Utility (Overhead) line [Elec.,Tele., and Traff Cont.]-Line
	UTLP_P_OVHD-Combo-Util-Line-Elec-Tele-Traf-Ctrl-REM	36005	Remove Comb. Utility (Overhead) line [Elec.,Tele., and Traff.Ctrl]-Line

File Name	Level Name	Number		Description
	UTLP_P_OVHD-Combo-Util-Line-Elec-Tele-TV	36006		Comb. Utility (Overhead) line [Elec., Telephone and TV]-Line
	UTLP_P_OVHD-Combo-Util-Line-Elec-Tele-TV-REM	36007		Remove Comb. Utility (Overhead) line [Elec., Telephone and TV]-Line
	UTLP_P_OVHD-Combo-Util-Line-Elec-Tele-TV-Traf-Ctrl	36008		Comb. Utility (Overhead) line [Elec.,Tele.,TV, and Traff.Ctrl]-Line
	UTLP_P_OVHD-Combo-Util-Line-Elec-Tele-TV-Traf-Ctrl-REM	36009		Remove Comb. Utility (Overhead) line [Elec., Tele.,TV, and Traff. Cntrl]-Line
	UTLP_P_OVHD-Combo-Util-Line-Elec-Traf-Ctrl	36010		Comb. Utility (Overhead) line [Elec. and Traff Cont.]-Line
	UTLP_P_OVHD-Combo-Util-Line-Elec-Traf-Ctrl-REM	36011		Remove Comb. Utility (Overhead) line [Elec. and Traff Cont.]-Line
	UTLP_P_OVHD-Combo-Util-Line-Elec-TV	36012		Comb. Utility (Overhead) line [Elec. and TV]-Line
	UTLP_P_OVHD-Combo-Util-Line-Elec-TV-REM	36013		Remove Comb. Utility (Overhead) line [Elec. and TV]-Line
	UTLP_P_OVHD-Combo-Util-Line-Elec-TV-Traf-Ctrl	36014		Comb. Utility (Overhead) line [Elec.,TV, and Traff Cont.]-Line
	UTLP_P_OVHD-Combo-Util-Line-Elec-TV-Traf-Ctrl-REM	36015		Remove Comb. Utility (Overhead) line [Elec.,TV, and Traff.Ctrl]-Line
	UTLP_P_OVHD-Guy-Wire-line	36016		Overhead Guy Wire line-Line
	UTLP_P_OVHD-Combo-Util-Lines-Elec-Tele-REM	36018		Remove Comb. Utility (Overhead) line [Elec. and Telephone]-Line
	UTLP_P_OVHD-Combo-Util-Line-Tele-Traf-Ctrl	36019		Comb. Utility (Overhead) line [Telephone and Traff Cont.]-Line
	UTLP_P_OVHD-Combo-Util-Line-Tele-Traf-Ctrl-REM	36020		Remove Comb. Utility (Overhead) line [Telephone and Traff Cont.]-Line
	UTLP_P_OVHD-Combo-Util-Line-Tele-TV	36021		Comb. Utility (Overhead) line [Telephone and TV]-Line
	UTLP_P_OVHD-Combo-Util-Line-Tele-TV-REM	36022		Remove Comb. Utility (Overhead) line [Telephone and TV]-Line
	UTLP_P_OVHD-Combo-Util-Line-Tele-TV-Traf-Ctrl	36023		Comb. Utility (Overhead) line [Tele.,TV, and Traff.Ctrl]-Line
	UTLP_P_OVHD-Combo-Util-Line-Tele-TV-Traf-Ctrl-REM	36024		Remove Comb. Utility (Overhead) line [Tele.,TV, and Traff. Cntrl]-Line
	UTLP_P_OVHD-Combo-Util-Line-TV-Traf-Ctrl	36025		Comb. Utility (Overhead) line [TV, and Traff Cont.]-Line
	UTLP_P_OVHD-Combo-Util-Line-TV-Traf-Ctrl-REM	36026		Remove Comb. Utility (Overhead) line [TV, and Traff Cont.]-Line
	UTLP_P_OVHD-Combo-Util-Text	36027		Comb. Utility [Text-label,size,type]-Text
	UTLP_P_OVHD-Elec-Line	36029		Electrical (Overhead) line-Line
	UTLP_P_OVHD-Elec-Line-REM	36030		Remove Electrical (Overhead) line-Line
	UTLP_P_OVHD-Elec-Text	36031		Electrical (Overhead) [Text-label,size,type]-Text
	UTLP_P_OVHD-Tele-Line	36034		Telephone (Overhead) line-Line
	UTLP_P_OVHD-Tele-Line-REM	36035		Remove Telephone (Overhead) line-Line
	UTLP_P_OVHD-Tele-Text	36036		Telephone (Overhead) [Text-label,size,type]-Text
	UTLP_P_OVHD-Traf-Ctrl-Line	36038		Traff Cont. (Overhead) line-Line
	UTLP_P_OVHD-Traf-Ctrl-Line-REM	36039		Remove Traff Cont. (Overhead) line-Line
	UTLP_P_OVHD-Traf-Ctrl-Text	36040		Traff Cont. (Overhead) [Text-label,size,type]-Text
	UTLP_P_OVHD-TV-Line	36042		Television (Overhead) line-Line
	UTLP_P_OVHD-TV-Line-REM	36043		Remove Television (Overhead) line-Line
	UTLP_P_OVHD-TV-Text	36044		Television (Overhead) [Text-label,size,type]-Text

File Name	Level Name	Number		Description
	UTLP_P_Elec-Cell	36047		Electrical cell-Cell
	UTLP_P_UG-Elec-Line	36048		Underground Electrical line-Line
	UTLP_P_UG-Elec-Line-REM	36049		Remove Underground Electrical (All Quality Levels)-Line
	UTLP_P_UG-Elec-Text	36052		Underground Electrical [Text-label,size,type]-Text
	UTLP_P_Gas-Cell	36053		Gas cell-Cell
	UTLP_P_UG-Gas-Line	36054		Gas (Underground) line-Line
	UTLP_P_UG-Gas-Line-24	36055		24 inch Underground Gas line - 20 Sc Plans-Line
	UTLP_P_UG-Gas-Line-30	36059		30 inch Underground Gas line - 20 Sc Plans-Line
	UTLP_P_UG-Gas-Line-36	36063		36 inch Underground Gas line - 20 Sc Plans-Line
	UTLP_P_UG-Gas-Line-42	36067		42 inch Underground Gas line - 20 Sc Plans-Line
	UTLP_P_UG-Gas-Line-48	36071		48 inch Underground Gas line - 20 Sc Plans-Line
	UTLP_P_UG-Gas-Line-REM	36075		Remove Underground Gas line (All Quality Levels)-Line
	UTLP_P_UG-Gas-Text	36078		Gas (Underground) [Text-label,size,type]-Text
	UTLP_P_Petro-Cell	36079		Petroleum cell-Cell
	UTLP_P_UG-Petro-Line	36080		Petroleum (Underground) line-Line
	UTLP_P_UG-Petro-Line-24	36081		24 inch Underground Petroleum line - 20 Sc Plans-Line
	UTLP_P_UG-Petro-Line-30	36085		30 inch Underground Petroleum line - 20 Sc Plans-Line
	UTLP_P_UG-Petro-Line-36	36089		36 inch Underground Petroleum line - 20 Sc Plans-Line
	UTLP_P_UG-Petro-Line-42	36093		42 inch Underground Petroleum line - 20 Sc Plans-Line
	UTLP_P_UG-Petro-Line-48	36097		48 inch Underground Petroleum line - 20 Sc Plans-Line
	UTLP_P_UG-Petro-Line-REM	36101		Remove Underground Petroleum line (All Quality Levels)-Line
	UTLP_P_UG-Petro-Text	36104		Petroleum (Underground) [Text-label,size,type]-Text
	UTLP_P_San-Force-Main-Cell	36105		Sanitary Force Main cell-Cell
	UTLP_P_UG-San-Force-Main-Line	36106		Sanitary Force Main (Underground) line-Line
	UTLP_P_UG-San-Force-Main-Line-REM	36107		Remove Underground San. Force Main line (All Quality Levels)-Line
	UTLP_P_UG-San-Force-Main-Text	36110		Sanitary Force Main (Underground) [Text-label,size,type]-Text
	UTLP_P_San-Swr-Cell	36111		Sanitary Sewer cell-Cell
	UTLP_P_UG-San-Swr-Line	36112		Sanitary Sewer (Underground) line-Line
	UTLP_P_UG-San-Swr-Line-24	36113		24 inch Underground San. Sewer line - 20 Sc Plans-Line
	UTLP_P_UG-San-Swr-Line-30	36117		30 inch Underground San. Sewer line - 20 Sc Plans-Line
	UTLP_P_UG-San-Swr-Line-36	36121		36 inch Underground San. Sewer line - 20 Sc Plans-Line
	UTLP_P_UG-San-Swr-Line-42	36125		42 inch Underground San. Sewer line - 20 Sc Plans-Line
	UTLP_P_UG-San-Swr-Line-48	36129		48 inch Underground San. Sewer line - 20 Sc Plans-Line

File Name	Level Name	Number		Description
	UTLP_P_UG-San-Swr-Line-REM	36133		Remove Sanitary Sewer line (All Quality Levels)-Line
	UTLP_P_UG-San-Swr-Text	36136		Sanitary Sewer (Underground) [Text-label,size,type]-Text
	UTLP_P_Steam-Cell	36137		Steam cell-Cell
	UTLP_P_UG-Steam-Line	36138		Steam (Underground) line-Line
	UTLP_P_UG-Steam-Line-24	36139		24 inch Underground Steam line - 20 Sc Plans-Line
	UTLP_P_UG-Steam-Line-30	36143		30 inch Underground Steam line - 20 Sc Plans-Line
	UTLP_P_UG-Steam-Line-36	36147		36 inch Underground Steam line - 20 Sc Plans-Line
	UTLP_P_UG-Steam-Line-42	36151		42 inch Underground Steam line - 20 Sc Plans-Line
	UTLP_P_UG-Steam-Line-48	36155		48 inch Underground Steam line - 20 Sc Plans-Line
	UTLP_P_UG-Steam-Line-REM	36159		Remove Underground Steam line (All Quality Levels)-Line
	UTLP_P_UG-Steam-Text	36162		Steam (Underground) [Text-label,size,type]-Text
	UTLP_P_Tele-Cell	36163		Telephone cell-Cell
	UTLP_P_UG-Tele-Line	36164		Telephone (Underground) line-Line
	UTLP_P_UG-Tele-Line-REM	36165		Remove Underground Telephone line (All Quality Levels)-Line
	UTLP_P_UG-Tele-Text	36168		Telephone (Underground) [Text-label,size,type]-Text
	UTLP_P_Traf-Ctrl-Cell	36169		Traff Cont. cell-Cell
	UTLP_P_UG-Traf-Ctrl-Line	36170		Traff Cont. (Underground) line-Line
	UTLP_P_UG-Traf-Ctrl-Line-REM	36171		Remove Underground Traff Cont. line (All Quality Levels)-Line
	UTLP_P_UG-Traf-Ctrl-Text	36174		Traff Cont. (Underground) [Text-label,size,type]-Text
	UTLP_P_TV-Cell	36175		Television cell-Cell
	UTLP_P_UG-TV-Line	36176		Television (Underground) line-Line
	UTLP_P_UG-TV-Line-REM	36177		Remove Underground Television line (All Quality Levels)-Line
	UTLP_P_UG-TV-Text	36180		Television (Underground) [Text-label,size,type]-Text
	UTLP_P_Wat-Cell	36184		Water cell-Cell
	UTLP_P_UG-Wat-Line	36185		Water (Underground) line-Line
	UTLP_P_UG-Wat-Line-24	36186		24 inch Underground Water line - 20 Sc Plans-Line
	UTLP_P_UG-Wat-Line-30	36190		30 inch Underground Water line - 20 Sc Plans-Line
	UTLP_P_UG-Wat-Line-36	36194		36 inch Underground Water line - 20 Sc Plans-Line
	UTLP_P_UG-Wat-Line-42	36198		42 inch Underground Water line - 20 Sc Plans-Line
	UTLP_P_UG-Wat-Line-48	36202		48 inch Underground Water line - 20 Sc Plans-Line
	UTLP_P_UG-Wat-Line-REM	36206		Remove Underground Water line (All Quality Levels)-Line
	UTLP_P_Wat-Non-Pot-Cell	36209		Non-potable water cell-Cell
	UTLP_P_UG-Wat-Non-Pot-Line	36210		Non-potable water (Underground) line-Line

File Name	Level Name	Number	Description
	UTLP_P_UG-Wat-Non-Pot-Line-24	36211	24 inch Underground Non-potable water line - 20 Sc Plans-Line
	UTLP_P_UG-Wat-Non-Pot-Line-30	36215	30 inch Underground Non-potable water line - 20 Sc Plans-Line
	UTLP_P_UG-Wat-Non-Pot-Line-36	36219	36 inch Underground Non-potable water line - 20 Sc Plans-Line
	UTLP_P_UG-Wat-Non-Pot-Line-42	36223	42 inch Underground Non-potable water line - 20 Sc Plans-Line
	UTLP_P_UG-Wat-Non-Pot-Line-48	36227	48 inch Underground Non-potable water line - 20 Sc Plans-Line
	UTLP_P_UG-Wat-Non-Pot-Line-REM	36231	Remove Underground Non-potable water line (All Quality Levels)-Line
	UTLP_P_UG-Wat-Non-Pot-Text	36234	Non-potable water (Underground) [Text-label,size,type]-Text
	UTLP_P_UG-Wat-Text	36235	Water (Underground) [Text-label,size,type]-Text
	UTLP_P_UG-Gas-Line-User-Def	36236	Gas User Defined Width (Underground) line-Line
	UTLP_P_UG-Petro-Line-User-Def	36240	Petroleum User Defined Width (Underground) line-Line
	UTLP_P_UG-San-Swr-Line-User-Def	36244	Sanitary Sewer User Defined Width (Underground) line-Line
	UTLP_P_UG-Steam-Line-User-Def	36248	Steam User Defined Width (Underground) line-Line
	UTLP_P_UG-Wat-Line-User-Def	36252	Water User Defined Width (Underground) line-Line
	UTLP_P_UG-Wat-Non-Pot-User-Def-Line	36256	Non-potable water User Defined Width (Underground) line-Line
	UTLP_P_UG-Gas-Line-24-50	36265	24 inch Underground Gas line - 50 Sc Plans-Line
	UTLP_P_UG-Gas-Line-30-50	36266	30 inch Underground Gas line - 50 Sc Plans-Line
	UTLP_P_UG-Gas-Line-36-50	36267	36 inch Underground Gas line - 50 Sc Plans-Line
	UTLP_P_UG-Gas-Line-42-50	36268	42 inch Underground Gas line - 50 Sc Plans-Line
	UTLP_P_UG-Gas-Line-48-50	36269	48 inch Underground Gas line - 50 Sc Plans-Line
	UTLP_P_UG-Petro-Line-24-50	36270	24 inch Underground Petroleum line - 50 Sc Plans-Line
	UTLP_P_UG-Petro-Line-30-50	36271	30 inch Underground Petroleum line - 50 Sc Plans-Line
	UTLP_P_UG-Petro-Line-36-50	36272	36 inch Underground Petroleum line - 50 Sc Plans-Line
	UTLP_P_UG-Petro-Line-42-50	36273	42 inch Underground Petroleum line - 50 Sc Plans-Line
	UTLP_P_UG-Petro-Line-48-50	36274	48 inch Underground Petroleum line - 50 Sc Plans-Line
	UTLP_P_UG-San-Swr-Line-24-50	36275	24 inch Underground San. Sewer line - 50 Sc Plans-Line
	UTLP_P_UG-San-Swr-Line-30-50	36276	30 inch Underground San. Sewer line - 50 Sc Plans-Line
	UTLP_P_UG-San-Swr-Line-36-50	36277	36 inch Underground San. Sewer line - 50 Sc Plans-Line
	UTLP_P_UG-San-Swr-Line-42-50	36278	42 inch Underground San. Sewer line - 50 Sc Plans-Line
	UTLP_P_UG-San-Swr-Line-48-50	36279	48 inch Underground San. Sewer line - 50 Sc Plans-Line
	UTLP_P_UG-Steam-Line-24-50	36280	24 inch Underground Steam line - 50 Sc Plans-Line
	UTLP_P_UG-Steam-Line-30-50	36281	30 inch Underground Steam line - 50 Sc Plans-Line
	UTLP_P_UG-Steam-Line-36-50	36282	36 inch Underground Steam line - 50 Sc Plans-Line
	UTLP_P_UG-Steam-Line-42-50	36283	42 inch Underground Steam line - 50 Sc Plans-Line

File Name	Level Name	Number	Description
	UTLP_P_UG-Steam-Line-48-50	36284	48 inch Underground Steam line - 50 Sc Plans-Line
	UTLP_P_UG-Wat-Line-24-50	36285	24 inch Underground Water line - 50 Sc Plans-Line
	UTLP_P_UG-Wat-Line-30-50	36286	30 inch Underground Water line - 50 Sc Plans-Line
	UTLP_P_UG-Wat-Line-36-50	36287	36 inch Underground Water line - 50 Sc Plans-Line
	UTLP_P_UG-Wat-Line-42-50	36288	42 inch Underground Water line - 50 Sc Plans-Line
	UTLP_P_UG-Wat-Line-48-50	36289	48 inch Underground Water line - 50 Sc Plans-Line
	UTLP_P_UG-Wat-Non-Pot-Line-24-50	36290	24 inch Underground Non-potable water line - 50 Sc Plans-Line
	UTLP_P_UG-Wat-Non-Pot-Line-30-50	36291	30 inch Underground Non-potable water line - 50 Sc Plans-Line
	UTLP_P_UG-Wat-Non-Pot-Line-36-50	36292	36 inch Underground Non-potable water line - 50 Sc Plans-Line
	UTLP_P_UG-Wat-Non-Pot-Line-42-50	36293	42 inch Underground Non-potable water line - 50 Sc Plans-Line
	UTLP_P_UG-Wat-Non-Pot-Line-48-50	36294	48 inch Underground Non-potable water line - 50 Sc Plans-Line
	UTLP_P_Elec-Vault-Line	36295	Electrical Vault line-Line
LIMT	LIMT_P_CUT_Const-Limit-Cut-Cell	13000	Construction Limits cut cell - C-Cell
	LIMT_P_FILL_Const-Limit-Fill-Cell	13001	Construction Limits fill cell - F-Cell
	LIMT_P_STKCUT_Const-Limit-Cut-Line	13002	Construction Limits cut line-Line
	LIMT_P_STKFIL_Const-Limit-Fill-Line	13003	Construction Limits fill line-Line
PROP	PROP_E_BMISC-Line	22051	Property boundary line, existing, line-Line
	PROP_E_PAR-PL-Line	22061	Property line line and PL cell-Line
	PROP_E_POEL-Line	22066	Easement line-Line
	PROP_E_RWE-Line	22076	Existing Limited Access, R/W lines, and cells-Line
	PROP_E_RWRR-Line	22081	Right of way railroad line-Line
	PROP_E_RWU-Line	22085	Right of way utility company line-Line
TOPO	TOPO_E_DADB-Line	32001	K167 Dam, toe line-Line
	TOPO_E_DADB-Text	32002	Dam, toe line descr. -Text
	TOPO_E_DCB-Line	32004	Single catch basin exist. point cell-Line
	TOPO_E_DCB-Text	32005	Single catch basin exist. descr. (Elev., type, size, etc.)-Text
	TOPO_E_DCEF-Line	32007	Culvert end, F/L cell-Line
	TOPO_E_DCEF-Text	32008	Culvert end, F/L line descr. (Elev., type, size, etc.)-Text
	TOPO_E_DCWE-Line	32010	Culvert, wingwall end line/cell-Line
	TOPO_E_DCWE-Text	32011	Culvert, wingwall end line descr. (Elev., type, size, etc.)-Text

File Name	Level Name	Number		Description
	TOPO_E_DDCB-Line	32013		Double catch basin exist. point cell-Line
	TOPO_E_DDCB-Text	32014		Double catch basin exist. descr. (Elev., type, size, etc.)-Text
	TOPO_E_DDI-Line	32016		Drop inlet, top, exist. cell-Line
	TOPO_E_DDI-Text	32017		Drop inlet, top, exist. descr. (Elev., type, size, etc.)-Text
	TOPO_E_DDL-Cell	32018		Drain lines, exist. point symbol, # text, descr., elev.-Cell
	TOPO_E_DDL-Line	32019		Drain lines, existing-Line
	TOPO_E_DDL-Text	32020		Drain lines, exist. line descr. (Elev., type, size, etc.)-Text
	TOPO_E_DEW-Line	32025		Edge of water, exist. line-Line
	TOPO_E_DEW-Text	32026		Edge of water, exist. line descr. (Elev., type, size, etc.)-Text
	TOPO_E_DHWE-Line	32028		Head wall, end, exist. cell-Line
	TOPO_E_DHWE-Text	32029		Head wall, end, exist. line descr. (Elev., type, size, etc.)-Text
	TOPO_E_DHWM-Line	32031		High water mark, existing-Line
	TOPO_E_DHWM-Text	32032		High water mark, exist. line descr. (Elev., type, size, etc.)-Text
	TOPO_E_DJB-Line	32034		Junction box, top, exist. cell-Line
	TOPO_E_DJB-Text	32035		Junction box, top, exist. line descr. (Elev., type, size, etc.)-Text
	TOPO_E_DMISC-Line	32037		Misc. drainage feature, exist. line-Line
	TOPO_E_DMISC-Text	32038		Misc. drainage feature, exist. line descr. (Elev., type, size, etc.)-Text
	TOPO_E_DOBSC-Cell	32039		Obscured area-Cell
	TOPO_E_DOBSC-Line	32040		Obscured area-Line
	TOPO_E_DOBSC-Text	32041		Obscured area-Text
	TOPO_E_DPC-Line	32043		Drainage pipe, F/L, Concrete-Line
	TOPO_E_DPC-Text	32044		Drainage pipe, F/L, Concrete-Text
	TOPO_E_DPD-Line	32046		K63 Paved ditch, existing-Line
	TOPO_E_DPD-Text	32047		Paved ditch, exist. line descr. (Elev., type, size, etc.)-Text
	TOPO_E_DPM-Line	32049		Drainage pipe, F/L, Metal-Line
	TOPO_E_DPM-Text	32050		Drainage pipe, F/L, Metal-Text
	TOPO_E_DPP-Line	32052		Drainage pipe, F/L, Plastic-Line
	TOPO_E_DPP-Text	32053		Drainage pipe, F/L, Plastic-Text
	TOPO_E_DSB-Line	32055		Stream bank top, exist. line-Line
	TOPO_E_DSB-Text	32056		Stream bank top, exist. line descr. (Elev., type, size, etc.)-Text
	TOPO_E_DSC-Line	32058		Stream center F/L, exist. line-Line
	TOPO_E_DSC-Text	32059		Stream center F/L, exist. line descr. (Elev., type, size, etc.)-Text
	TOPO_E_DSE-Line	32061		Stream edge, exist. line-Line

File Name	Level Name	Number	Description
	TOPO_E_DSE-Text	32062	Stream edge, exist. line descr. (Elev., type, size, etc.)-Text
	TOPO_E_DSPURDK-Line	32064	Spur dike, exist. line-Line
	TOPO_E_DSPURDK-Text	32065	Spur dike, exist. line descr. (Elev., type, size, etc.)-Text
	TOPO_E_DSTC-Cell	32066	Septic tank, exist. point symbol, # text, descr., elev.-Cell
	TOPO_E_DSTC-Line	32067	Septic tank, existing-Line
	TOPO_E_DSTC-Text	32068	Septic tank, exist. line descr. (Elev., type, size, etc.)-Text
	TOPO_E_DSWE-Line	32070	Swamp edge, exist. line-Line
	TOPO_E_DSWE-Text	32071	Swamp edge, exist. line descr. (Elev., type, size, etc.)-Text
	TOPO_E_DWB-Cell	32072	Wetland boundary-Cell
	TOPO_E_DWB-Line	32073	Wetland boundary-Line
	TOPO_E_DWB-Text	32074	Wetland boundary-Text
	TOPO_E_DWE-Line	32076	Top of water elev., exist. line-Line
	TOPO_E_DWE-Text	32077	K59 Top of water elev., exist. line descr. (Elev., type, size, etc.)-Text
	TOPO_E_MDITCHFL-Line	32079	K43 Mapping ditch flow line, existing-Line
	TOPO_E_MDITCHFL-Text	32080	Mapping ditch flow line, exist. line descr. (Elev., type, size, etc.)-Text
	TOPO_E_MISC-Cell	32081	Miscellaneous, exist. point symbol, # text, descr., elev.-Cell
	TOPO_E_MISC-Line	32082	Miscellaneous, existing-Line
	TOPO_E_MISC-Text	32083	Miscellaneous, exist. line descr. (Elev., type, size, etc.)-Text
	TOPO_E_MJLL-Cell	32084	Mapping job limit line, exist. point symbol, # text, descr., elev.-Cell
	TOPO_E_MJLL-Line	32085	K88b K150 Mapping job limit line, existing-Line
	TOPO_E_MJLL-Text	32086	Mapping job limit line, exist. line descr. (Elev., type, size, etc.)-Text
	TOPO_E_MOBSC-Cell	32087	Mapping obscure area, exist. point symbol, # text, descr., elev.-Cell
	TOPO_E_MOBSC-Line	32088	K159 Mapping obscure area, existing-Line
	TOPO_E_MOBSC-Text	32089	Mapping obscure area, exist. line descr. (Elev., type, size, etc.)-Text
	TOPO_E_MPCKGRD-Cell	32090	Map check ground-Cell
	TOPO_E_MPCKGRD-Line	32091	Map check ground-Line
	TOPO_E_MPCKGRD-Text	32092	Map check ground-Text
	TOPO_E_MPCKPAV-Cell	32093	Map check pavement-Cell
	TOPO_E_MPCKPAV-Line	32094	Map check pavement-Line
	TOPO_E_MPCKPAV-Text	32095	Map check pavement-Text
	TOPO_E_MSEWLINE-Cell	32096	Map SEW line, exist. point symbol, # text, descr., elev.-Cell
	TOPO_E_MSEWLINE-Line	32097	K157 Map SEW line, existing-Line
	TOPO_E_MSEWLINE-Text	32098	Map SEW line, exist. line descr. (Elev., type, size, etc.)-Text

File Name	Level Name	Number	Description
	TOPO_E_TAC-Line	32121	Curb, asphalt, exist. line-Line
	TOPO_E_TAC-Text	32122	Curb, asphalt, exist. line descr. -Text
	TOPO_E_TBAS-Cell	32123	Bridge approach slab, edge, exist. point symbol, # text, descr., elev.-Cell
	TOPO_E_TBAS-Line	32124	Bridge approach slab, edge, exist. line-Line
	TOPO_E_TBAS-Text	32125	Bridge approach slab, edge, exist. line descr. -Text
	TOPO_E_TBCAP-Line	32127	Bridge cap, exist. line-Line
	TOPO_E_TBCAP-Text	32128	Bridge cap, exist. line descr. -Text
	TOPO_E_TBC-Cell	32129	Brick column, exist. point symbol, # text, descr., elev.-Cell
	TOPO_E_TBC-Line	32130	Brick column, existing-Line
	TOPO_E_TBC-Text	32131	Brick column, exist. line descr. (Elev., type, size, etc.)-Text
	TOPO_E_TBCL-Line	32133	Bridge column (corner), exist. line/cell-Line
	TOPO_E_TBCL-Text	32134	Bridge column (corner), exist. line descr. -Text
	TOPO_E_TBGL-Cell	32135	Bridge gutter line, exist. point symbol, # text, descr., elev.-Cell
	TOPO_E_TBGL-Line	32136	Bridge gutter line, exist. line-Line
	TOPO_E_TBGL-Text	32137	Bridge gutter line, exist. line descr. -Text
	TOPO_E_TBLD-Cell	32138	Building corner, exist. point symbol, # text, descr., elev.-Cell
	TOPO_E_TBLD-Line	32139	K18b K18c Building corner, exist. line-Line
	TOPO_E_TBLD-Text	32140	Building corner, exist. line descr. -Text
	TOPO_E_TBLDRL-Cell	32141	Building roof line corner, exist. point symbol, # text, descr., elev.-Cell
	TOPO_E_TBLDRL-Line	32142	Building roof line corner, exist. line-Line
	TOPO_E_TBLDRL-Text	32143	Building roof line corner, exist. line descr. -Text
	TOPO_E_TBRDGCEN-Cell	32144	Bridge end, center-Cell
	TOPO_E_TBRDGCEN-Line	32145	Bridge end, center-Line
	TOPO_E_TBRDGCEN-Text	32146	Bridge end, center-Text
	TOPO_E_TBRDGCOR-Cell	32147	Bridge end, corner-Cell
	TOPO_E_TBRDGCOR-Line	32148	K14 Bridge end, corner-Line
	TOPO_E_TBRDGCOR-Text	32149	Bridge end, corner-Text
	TOPO_E_TCAN-Cell	32150	Canopy, exist. point symbol, # text, descr., elev.-Cell
	TOPO_E_TCAN-Line	32151	Canopy, exist. line-Line
	TOPO_E_TCAN-Text	32152	Canopy, exist. line descr. -Text
	TOPO_E_TCBA-Cell	32153	Constr. bound., active, exist. point symbol, # text, descr., elev.-Cell
	TOPO_E_TCBA-Line	32154	K166 Constr. bound., active, exist. line-Line
	TOPO_E_TCBA-Text	32155	Constr. bound., active, exist. line descr. -Text

File Name	Level Name	Number	Description
	TOPO_E_TCBF-Cell	32156	Constr. bound., finished, exist. point symbol, # text, descr., elev.-Cell
	TOPO_E_TCBF-Line	32157	Constr. bound., finished, exist. line-Line
	TOPO_E_TCBF-Text	32158	Constr. bound., finished, exist. line descr. -Text
	TOPO_E_TCEM-Cell	32159	Cemetery boundary line-Cell
	TOPO_E_TCEM-Line	32160	K27 Cemetery boundary line-Line
	TOPO_E_TCEM-Text	32161	Cemetery boundary line-Text
	TOPO_E_TCGF-Line	32163	K155 Curb & gutter, F/L, exist. line-Line
	TOPO_E_TCGF-Text	32164	Curb & gutter, F/L, exist. line descr. -Text
	TOPO_E_TCGT-Line	32166	K154 Curb & gutter, top, exist. line-Line
	TOPO_E_TCGT-Text	32167	Curb & gutter, top, exist. line descr. -Text
	TOPO_E_TCOLC-Line	32169	Bridge column (center), exist. line/cell-Line
	TOPO_E_TCOLC-Text	32170	Bridge column (center), exist. line descr. -Text
	TOPO_E_TCOLE-Line	32172	Bridge column (edge), exist. line/cell-Line
	TOPO_E_TCOLE-Text	32173	Bridge column (edge), exist. line descr. -Text
	TOPO_E_TCUL-Line	32175	Cultivation line, exist. line-Line
	TOPO_E_TCUL-Text	32176	Cultivation line, exist. line descr. -Text
	TOPO_E_TEAD-Line	32184	Edge of asphalt drive, exist. line-Line
	TOPO_E_TEAD-Text	32185	Edge of asphalt drive, exist. line descr. -Text
	TOPO_E_TEAP-Line	32187	K5 Edge of asphalt pavement, exist. line-Line
	TOPO_E_TEAP-Text	32188	K37 Edge of asphalt pavement, exist. line descr. -Text
	TOPO_E_TEAS-Line	32190	K6 Edge of asphalt shoulder, exist. line-Line
	TOPO_E_TEAS-Text	32191	Edge of asphalt shoulder, exist. line descr. -Text
	TOPO_E_TECD-Line	32193	K36 Edge of concr. drive, exist. line-Line
	TOPO_E_TECD-Text	32194	Edge of concr. drive, exist. line descr. -Text
	TOPO_E_TECP-Line	32196	Edge of concr. pavement, exist. line-Line
	TOPO_E_TECP-Text	32197	Edge of concr. pavement, exist. line descr. -Text
	TOPO_E_TEDD-Line	32199	K9a Edge of dirt drive, existing-Line
	TOPO_E_TEDD-Text	32200	Edge of dirt drive, exist. line descr. (Elev., type, size, etc.)-Text
	TOPO_E_TEDR-Line	32202	K9 Edge of dirt road, exist. line-Line
	TOPO_E_TEDR-Text	32203	Edge of dirt road, exist. line descr. -Text
	TOPO_E_TENDROLL-Line	32205	Bridge, end roll, exist. line-Line
	TOPO_E_TENDROLL-Text	32206	Bridge, end roll, exist. line descr. -Text
	TOPO_E_TEST-Line	32208	Edge of surf. treatment road, exist. line-Line

File Name	Level Name	Number		Description
	TOPO_E_TEST-Text	32209		Edge of surf. treatment road, exist. line descr. -Text
	TOPO_E_TFBW-Line	32211		Fence, barbed wire, exist. line-Line
	TOPO_E_TFBW-Text	32212		Fence, barbed wire, exist. line descr. -Text
	TOPO_E_TFCL-Line	32214		K30 Fence, chain link, exist. line-Line
	TOPO_E_TFCL-Text	32215		Fence, chain link, exist. line descr. -Text
	TOPO_E_TFE-Cell	32216		Floor elevation, exist. point symbol, # text, descr., elev.-Cell
	TOPO_E_TFE-Line	32217		Floor elevation, existing-Line
	TOPO_E_TFE-Text	32218		Floor elevation, exist. line descr. (Elev., type, size, etc.)-Text
	TOPO_E_TFFW-Line	32220		Fence, field wire, exist. line-Line
	TOPO_E_TFFW-Text	32221		Fence, field wire, exist. line descr. -Text
	TOPO_E_TFP-Cell	32222		Flag pole, exist. point symbol, # text, descr., elev.-Cell
	TOPO_E_TFP-Line	32223		Flag pole, existing-Line
	TOPO_E_TFP-Text	32224		Flag pole, exist. line descr. (Elev., type, size, etc.)-Text
	TOPO_E_TFT-Line	32226		Fuel tank, existing-Line
	TOPO_E_TFT-Text	32227		Fuel tank, exist. line descr. (Elev., type, size, etc.)-Text
	TOPO_E_TFW-Line	32229		Fence, wood, exist. line-Line
	TOPO_E_TFW-Text	32230		Fence, wood, exist. line descr. -Text
	TOPO_E_TG-Line	32232		Gate, existing-Line
	TOPO_E_TG-Text	32233		Gate, exist. line descr. (Elev., type, size, etc.)-Text
	TOPO_E_TGFV-Line	32235		Gasoline filler valve, exist. point cell-Line
	TOPO_E_TGFV-Text	32236		Gasoline filler valve, exist. line descr. -Text
	TOPO_E_TGMW-Line	32238		Gasoline monitoring well, exist. point cell-Line
	TOPO_E_TGMW-Text	32239		Gasoline monitoring well, exist. line descr. -Text
	TOPO_E_TGP-Line	32241		Gasoline pump, exist. point cell-Line
	TOPO_E_TGP-Text	32242		Gasoline pump, exist. line descr. -Text
	TOPO_E_TGPI-Line	32244		Gasoline pump island, exist. line-Line
	TOPO_E_TGPI-Text	32245		Gasoline pump island, exist. line descr. -Text
	TOPO_E_TGR-Cell	32246		Guard rail, exist. point symbol, # text, descr., elev.-Cell
	TOPO_E_TGR-Line	32247		K12 Guard rail, exist. line-Line
	TOPO_E_TGR-Text	32248		Guard rail, exist. line descr. -Text
	TOPO_E_TGRV-Line	32250		Grave, exist. line-Line
	TOPO_E_TGRV-Text	32251		Grave, exist. line descr. -Text
	TOPO_E_TGST-Line	32253		Gasoline storage tank, end, exist. line-Line

File Name	Level Name	Number		Description
	TOPO_E_TGST-Text	32254		Gasoline storage tank, end, exist. line descr. -Text
	TOPO_E_TGVP-Line	32256		Gasoline vent pipe, exist. point cell-Line
	TOPO_E_TGVP-Text	32257		Gasoline vent pipe, exist. line descr. -Text
	TOPO_E_THC-Line	32259		Header curb, exist. line-Line
	TOPO_E_THC-Text	32260		Header curb, exist. line descr. -Text
	TOPO_E_THCR-Cell	32261		House corner, exist. point symbol, # text, descr., elev.-Cell
	TOPO_E_THCR-Line	32262		House corner, exist. line-Line
	TOPO_E_THCR-Text	32263		House corner, exist. line descr. -Text
	TOPO_E_THM-Cell	32264		Historical monument, exist. point symbol, # text, descr., elev.-Cell
	TOPO_E_THM-Line	32265		Historical monument, existing-Line
	TOPO_E_THM-Text	32266		Historical monument, exist. line descr. (Elev., type, size, etc.)-Text
	TOPO_E_THRL-Cell	32267		House roof line corner, exist. point symbol, # text, descr., elev.-Cell
	TOPO_E_THRL-Line	32268		House roof line corner, exist. line-Line
	TOPO_E_THRL-Text	32269		House roof line corner, exist. line descr. -Text
	TOPO_E_TIRRLMT-Line	32271		Irrigation limit, exist. line-Line
	TOPO_E_TIRRLMT-Text	32272		Irrigation limit, exist. line descr. -Text
	TOPO_E_TIRRPVTP-Line	32274		Irrigation pump turn. point ??, exist. point line/cell-Line
	TOPO_E_TIRRPVTP-Text	32275		Irrigation pump turn. point ??, exist. line descr. -Text
	TOPO_E_TKMP-Line	32277		KM post, highway-Line
	TOPO_E_TKMP-Text	32278		KM post, highway-Text
	TOPO_E_TLIML-Cell	32279		Limit line, exist. point symbol, # text, descr., elev.-Cell
	TOPO_E_TLIML-Line	32280		Limit line, exist. line-Line
	TOPO_E_TLIML-Text	32281		Limit line, exist. line descr. -Text
	TOPO_E_TMAR-Line	32283		Marker miscellaneous, exist. point cell-Line
	TOPO_E_TMAR-Text	32284		Marker miscellaneous, exist. line descr. -Text
	TOPO_E_TMHCR-Cell	32285		Mobile home corner, exist. point symbol, # text, descr., elev.-Cell
	TOPO_E_TMHCR-Line	32286		K39a Mobile home corner, exist. line-Line
	TOPO_E_TMHCR-Text	32287		Mobile home corner, exist. line descr. -Text
	TOPO_E_TMHRL-Cell	32288		Mobile home roof line corner, exist. point symbol, # text, descr., elev.-Cell
	TOPO_E_TMHRL-Line	32289		Mobile home roof line corner, exist. line-Line
	TOPO_E_TMHRL-Text	32290		Mobile home roof line corner, exist. line descr. -Text
	TOPO_E_TMISC-Line	32292		Topo, miscellaneous area, exist. line-Line
	TOPO_E_TMISC-Pnt-Cell	32293		Topo, miscellaneous area, exist. point cell-Cell

File Name	Level Name	Number		Description
	TOPO_E_TMISC-Text	32294		Topo, miscellaneous area, exist. line descr. -Text
	TOPO_E_TMPH-Line	32296		Mile post, highway, exist. point cell-Line
	TOPO_E_TMPH-Text	32297		Mile post, highway, exist. line descr. -Text
	TOPO_E_TMPR-Line	32299		Mile post, r/r, exist. point cell-Line
	TOPO_E_TMPR-Text	32300		Mile post, r/r, exist. line descr. -Text
	TOPO_E_TPBL-Cell	32301		Terrain point on break line, exist. point symbol, # text, descr., elev.-Cell
	TOPO_E_TRCL-Cell	32304		Railroad CL, exist. point symbol, # text, descr., elev.-Cell
	TOPO_E_TRCL-Line	32305		Railroad CL, exist. line-Line
	TOPO_E_TRCL-Text	32306		Railroad CL, exist. line descr. -Text
	TOPO_E_TRCR-Cell	32307		Railroad, top of rail, exist. point symbol, # text, descr., elev.-Cell
	TOPO_E_TRCR-Line	32308		Railroad, top of rail, exist. line-Line
	TOPO_E_TRCR-Text	32309		Railroad, top of rail, exist. line descr. -Text
	TOPO_E_TRCRE-Cell	32310		Map top of Railroad rail, exist. point symbol, # text, descr., elev.-Cell
	TOPO_E_TRCRE-Line	32311		K161 Map top of Railroad rail, existing-Line
	TOPO_E_TRCRE-Text	32312		Map top of railroad rail, exist. line descr. (Elev., type, size, etc.)-Text
	TOPO_E_TS-Cell	32316		Steps, exist. point symbol, # text, descr., elev.-Cell
	TOPO_E_TS-Line	32317		Steps, existing-Line
	TOPO_E_TS-Text	32318		Steps, exist. line descr. (Elev., type, size, etc.)-Text
	TOPO_E_TSATDSH-Line	32320		Satellite dish, exist. point cell-Line
	TOPO_E_TSATDSH-Text	32321		Satellite dish, exist. line descr. -Text
	TOPO_E_TSC-Line	32323		Sign, center-Line
	TOPO_E_TSC-Text	32324		Sign, center-Text
	TOPO_E_TSE-Line	32326		K24a Billboard Sign, end-Line
	TOPO_E_TSE-Text	32327		Billboard Sign, end-Text
	TOPO_E_TSW-Line	32329		K17 Sidewalk, edge, exist. line-Line
	TOPO_E_TSW-Text	32330		Sidewalk, edge, exist. line descr. -Text
	TOPO_E_TTRE-Line	32332		Tree, center, exist. point cell-Line
	TOPO_E_TTRE-Text	32333		Tree, center, exist. line descr. -Text
	TOPO_E_TUD-Cell	32334		Uncovered deck, exist. point symbol, # text, descr., elev.-Cell
	TOPO_E_TUD-Line	32335		Uncovered deck, existing-Line
	TOPO_E_TUD-Text	32336		Uncovered deck, exist. line descr. (Elev., type, size, etc.)-Text
	TOPO_E_TVF-Line	32338		Vinyl (PVC Fence), exist. - line-Line
	TOPO_E_TVF-Text	32339		Vinyl (PVC Fence), exist. line descr. (Elev., type, size, etc.-Text

File Name	Level Name	Number	Description
	TOPO_E_TVG-Line	32341	V-gutter, exist. line-Line
	TOPO_E_TVG-Text	32342	V-gutter, exist. line descr. -Text
	TOPO_E_TWELL-Line	32344	Well, exist. point point cell-Line
	TOPO_E_TWELL-Text	32345	Well, exist. line descr. -Text
	TOPO_E_TWF-Cell	32346	Wall face, exist. point symbol, # text, descr., elev.-Cell
	TOPO_E_TWF-Line	32347	Wall face, exist. line-Line
	TOPO_E_TWF-Text	32348	Wall face, exist. line descr. -Text
	TOPO_E_TWFB-Line	32350	K164 Wall face bottom-Line
	TOPO_E_TWFB-Text	32351	Wall face bottom-Text
	TOPO_E_TWFT-Line	32353	K163 Wall face top-Line
	TOPO_E_TWFT-Text	32354	Wall face top-Text
	TOPO_E_TWL-Line	32356	Woods line, exist. line-Line
	TOPO_E_TWL-Text	32357	Woods line, exist. line descr. -Text
	TOPO_E_UELBOX-Cell	32358	Electrical box-Cell
	TOPO_E_UELBOX-Line	32359	K80 Electrical box-Line
	TOPO_E_UELBOX-Text	32360	Electrical box-Text
	TOPO_E_UFH-Cell	32361	K81 Fire hydrant, center-Cell
	TOPO_E_UFH-Line	32362	Fire hydrant, center-Line
	TOPO_E_UFH-Text	32363	Fire hydrant, center-Text
	TOPO_E_UGM-Cell	32364	Gas meter, center-Cell
	TOPO_E_UGM-Line	32365	Gas meter, center-Line
	TOPO_E_UGM-Text	32366	Gas meter, center-Text
	TOPO_E_UPGA-Cell	32367	Pole anchor-Cell
	TOPO_E_UPGA-Line	32368	Pole anchor-Line
	TOPO_E_UPGA-Text	32369	Pole anchor-Text
	TOPO_E_UGP-Cell	32370	Guy pole, center-Cell
	TOPO_E_UGP-Line	32371	Guy pole, center-Line
	TOPO_E_UGP-Text	32372	Guy pole, center-Text
	TOPO_E_ULP-Cell	32373	K73 K75 Light pole, center-Cell
	TOPO_E_ULP-Line	32374	Light pole, center-Line
	TOPO_E_ULP-Text	32375	Light pole, center-Text
	TOPO_E_UMHE-Cell	32376	Manhole, electrical, top-Cell
	TOPO_E_UMHE-Line	32377	Manhole, electrical, top-Line

File Name	Level Name	Number		Description
	TOPO_E_UMHE-Text	32378		Manhole, electrical, top-Text
	TOPO_E_UMHSS-Cell	32379		Manhole, sanitary sewer, top-Cell
	TOPO_E_UMHSS-Line	32380		Manhole, sanitary sewer, top-Line
	TOPO_E_UMHSS-Text	32381		Manhole, sanitary sewer, top-Text
	TOPO_E_UMHSSF-Cell	32382		Manhole, sanitary sewer, F/L-Cell
	TOPO_E_UMHSSF-Line	32383		Manhole, sanitary sewer, F/L-Line
	TOPO_E_UMHSSF-Text	32384		Manhole, sanitary sewer, F/L-Text
	TOPO_E_UMHST-Cell	32385		K66 Manhole storm sewer, top-Cell
	TOPO_E_UMHST-Line	32386		Manhole storm sewer, top-Line
	TOPO_E_UMHST-Text	32387		Manhole storm sewer, top-Text
	TOPO_E_UMHSTF-Cell	32388		Manhole storm sewer, F/L-Cell
	TOPO_E_UMHSTF-Line	32389		Manhole storm sewer, F/L-Line
	TOPO_E_UMHSTF-Text	32390		Manhole storm sewer, F/L-Text
	TOPO_E_UMHT-Cell	32391		Manhole, telephone, top, F/L-Cell
	TOPO_E_UMHT-Line	32392		Manhole, telephone, top, F/L-Line
	TOPO_E_UMHT-Text	32393		Manhole, telephone, top, F/L-Text
	TOPO_E_UNGLM-Cell	32394		Gas line marker-Cell
	TOPO_E_UNGLM-Line	32395		Gas line marker-Line
	TOPO_E_UNGLM-Text	32396		Gas line marker-Text
	TOPO_E_UNGV-Cell	32397		K89 Gas valve, center-Cell
	TOPO_E_UNGV-Line	32398		Gas valve, center-Line
	TOPO_E_UNGV-Text	32399		Gas valve, center-Text
	TOPO_E_UNGVP-Cell	32400		Sanitary vent pipe-Cell
	TOPO_E_UNGVP-Line	32401		Sanitary vent pipe-Line
	TOPO_E_UNGVP-Text	32402		Sanitary vent pipe-Text
	TOPO_E_UOEL-Cell	32403		Overhead electrical line-Cell
	TOPO_E_UOEL-Line	32404		K70 Overhead electrical line-Line
	TOPO_E_UOEL-Text	32405		Overhead electrical line-Text
	TOPO_E_UOTL-Cell	32406		Overhead telephone line-Cell
	TOPO_E_UOTL-Line	32407		Overhead telephone line-Line
	TOPO_E_UOTL-Text	32408		Overhead telephone line-Text
	TOPO_E_UPP-Cell	32409		K72 K76 Power pole, center-Cell
	TOPO_E_UPP-Line	32410		Power pole, center-Line

File Name	Level Name	Number		Description
	TOPO_E_UPP-Text	32411		Power pole, center-Text
	TOPO_E_USSL-Cell	32412		Sanitary sewer line, center-Cell
	TOPO_E_USSL-Line	32413		Sanitary sewer line, center-Line
	TOPO_E_USSL-Text	32414		Sanitary sewer line, center-Text
	TOPO_E_USTRPOL-Line	32416		Strain pole-Line
	TOPO_E_USTRPOL-Text	32417		Strain pole-Text
	TOPO_E_UTCM-Cell	32418		Utility cable marker - Point Symbol-Cell
	TOPO_E_UTCM-Line	32419		Utility cable marker-Line
	TOPO_E_UTCM-Text	32420		Utility cable marker-Text
	TOPO_E_UTP-Cell	32421		Telephone pole, center-Cell
	TOPO_E_UTP-Line	32422		Telephone pole, center-Line
	TOPO_E_UTP-Text	32423		Telephone pole, center-Text
	TOPO_E_UTPD-Cell	32424		Telephone pedestal, center-Cell
	TOPO_E_UTPD-Line	32425		Telephone pedestal, center-Line
	TOPO_E_UTPD-Text	32426		Telephone pedestal, center-Text
	TOPO_E_UWM-Cell	32427		Water meter, center-Cell
	TOPO_E_UWM-Line	32428		Water meter, center-Line
	TOPO_E_UWM-Text	32429		Water meter, center-Text
	TOPO_E_UWV-Cell	32430		Water valve-Cell
	TOPO_E_UWV-Line	32431		Water valve-Line
	TOPO_E_UWV-Text	32432		Water valve-Text
	TOPO_E_UYLE-Cell	32433		K71 Yard light, electrical-Cell
	TOPO_E_UYLE-Line	32434		Yard light, electrical-Line
	TOPO_E_UYLE-Text	32435		Yard light, electrical-Text
	TOPO_E_UYLG-Cell	32436		Yard light, gas-Cell
	TOPO_E_UYLG-Line	32437		Yard light, gas-Line
	TOPO_E_UYLG-Text	32438		Yard light, gas-Text
	TOPO_E_X_SurveyorDefined-Cell	32439		Surveyor Defined Value - Point Symbol-Cell
	TOPO_E_X_SurveyorDefined-Line	32440		Surveyor Defined Value-Line
	TOPO_E_X_SurveyorDefined-Text	32441		Surveyor Defined Value - Point Text-Text
	TOPO_E_XX-Cell	32442		Surveyor defined value-Cell
	TOPO_E_XX-Line	32443		Surveyor defined value-Line
	TOPO_E_XX-Text	32444		Surveyor defined value-Text

File Name	Level Name	Number		Description
	TOPO_E_TECS-Cell	32445		Edge of concr. shoulder, exist. point symbol, # text, descr., elev.-Cell
	TOPO_E_TECS-Line	32446		Edge of concr. shoulder, exist. line-Line
	TOPO_E_TECS-Text	32447		Edge of concr. shoulder, exist. line descr. -Text
	TOPO_E_POOL-Cell	32448		Pool, exist. point symbol, # text, descr., elev.-Cell
	TOPO_E_POOL-Line	32449		K41 Pool, exist. line-Line
	TOPO_E_POOL-Text	32450		Pool, exist. line descr. -Text
	TOPO_E_ORCH-Cell	32451		Orchard, exist. point symbol, # text, descr., elev.-Cell
	TOPO_E_ORCH-Line	32452		K26a K26b Orchard, exist. line-Line
	TOPO_E_ORCH-Text	32453		Orchard, exist. line descr. -Text
	TOPO_E_TRLN-Cell	32454		Tree line, center, exist. point symbol, # text, descr., elev.-Cell
	TOPO_E_TRLN-Line	32455		K47 Tree line, center, exist. point cell-Line
	TOPO_E_TRLN-Text	32456		Tree line, center, exist. line descr. -Text
	TOPO_E_QUAR-Cell	32457		K33 Quarry, center, exist. point symbol, # text, descr., elev.-Cell
	TOPO_E_QUAR-Line	32458		Quarry, center, exist. point cell-Line
	TOPO_E_QUAR-Text	32459		Quarry, center, exist. line descr. -Text
	TOPO_E_DOCW-Cell	32460		Culvert odd, wingwall end point symbol, # text, descr., elev.-Cell
	TOPO_E_DOCW-Line	32461		Culvert odd, wingwall end line/cell-Line
	TOPO_E_DOCW-Text	32462		Culvert odd, wingwall end line descr. (Elev., type, size, etc.)-Text
	TOPO_E_TWBR-Cell	32463		Wall barrier-Cell
	TOPO_E_TWBR-Line	32464		K15a K31 Wall barrier-Line
	TOPO_E_TWBR-Text	32465		Wall barrier-Text
	TOPO_E_CRBR-Cell	32466		Curb road, exist. point symbol, # text, descr., elev.-Cell
	TOPO_E_CRBR-Line	32467		Curb road, exist. line-Line
	TOPO_E_CRBR-Text	32468		Curb road, exist. line descr. -Text
	TOPO_E_FNDN-Cell	32469		Foundation, exist. point symbol, # text, descr., elev.-Cell
	TOPO_E_FNDN-Line	32470		K19a Foundation, exist. line-Line
	TOPO_E_FNDN-Text	32471		Foundation, exist. line descr. -Text
	TOPO_E_RUIN-Cell	32472		Ruins, exist. point symbol, # text, descr., elev.-Cell
	TOPO_E_RUIN-Line	32473		K19b Ruins, exist. line-Line
	TOPO_E_RUIN-Text	32474		Ruins, exist. line descr. -Text
	TOPO_E_CONT-Cell	32475		Contour, exist. point symbol, # text, descr., elev.-Cell
	TOPO_E_CONT-Depress-Line	32476		Depress contour, exist. line-Line
	TOPO_E_CONT-Hidden-Line	32477		Hidden contour, exist. line-Line

File Name	Level Name	Number		Description
	TOPO_E_CONT-Index-Line	32478		Index contour, exist. line-Line
	TOPO_E_CONT-Intermed-Line	32479		Intermediate contour, exist. line-Line
	TOPO_E_CONT-Text	32480		Contour, exist. line descr. -Text
	TOPO_E_ELEV-Cell	32481		Elevation, exist. point symbol, # text, descr., elev.-Cell
	TOPO_E_ELEV-Line	32482		Elevation, exist. line-Line
	TOPO_E_ELEV-Text	32483		Elevation, exist. line descr. -Text
	TOPO_E_TANK-Cell	32484		K23 Tank, exist. point symbol, # text, descr., elev.-Cell
	TOPO_E_TANK-Line	32485		K18a Tank, exist. line-Line
	TOPO_E_TANK-Text	32486		Tank, exist. line descr. -Text
	TOPO_E_DTCH-Cell	32487		Ditch-Cell
	TOPO_E_DTCH-Line	32488		Ditch-Line
	TOPO_E_DTCH-Text	32489		Ditch-Text
	TOPO_E_DTCH-Hidden-Cell	32490		Hidden ditch-Cell
	TOPO_E_DTCH-Hidden-Line	32491		Hidden ditch-Line
	TOPO_E_DTCH-Hidden-Text	32492		Hidden ditch-Text
	TOPO_E_TWFE-Line	32494		K29 Wall fence-Line
	TOPO_E_TWFE-Text	32495		Wall fence-Text
	TOPO_E_GOLF-Line	32499		K39b Golf Course-Line
	TOPO_E_GOLF-Text	32500		Golf Course-Text
	TOPO_E_Basketball-Court-Cell	32501		Basketball Court-Cell
	TOPO_E_Flow-Arrow-Cell	32502		Flow Arrow-Cell
	TOPO_E_DEW-Hatch-Line	32507		Edge of water, exist. line-Line
	TOPO_E_DITCH-Taper-Cell	32517		K53 Ditch Taper-Cell
	TOPO_E_TRAIL-Line	32525		Trail-Line
	TOPO_E_TRAIL-Text	32526		Trail-Text
	TOPO_E_Basketball-Court-Line	32532		Basketball Court-Line
	TOPO_E_Basketball-Court-Text	32533		Basketball Court-Text
	TOPO_E_TRCR-Sgnl-Cell	32539		Railroad, top of rail, exist. signal point symbol, # text, descr., elev.-Cell
	TOPO_E_TRCR-Sgnl-Line	32540		Railroad, top of rail, exist. signal line-Line
	TOPO_E_TRCR-Sgnl-Text	32541		Railroad, top of rail, exist. signal line descr. -Text
	TOPO_E_TRIVER-Cell	32548		River edge interior bound., exist. point symbol, # text, descr., elev.-Cell
	TOPO_E_TRIVER-Line	32549		K44 River edge interior bound., exist. line-Line
	TOPO_E_TRIVER-Text	32550		River edge interior bound., exist. line descr. -Text

File Name	Level Name	Number	Description
	TOPO_E_TLAKE-Cell	32551	Lake interior bound., exist. point symbol, # text, descr., elev.-Cell
	TOPO_E_TLAKE-Line	32552	K45 Lake interior bound., exist. line-Line
	TOPO_E_TLAKE-Text	32553	Lake interior bound., exist. line descr. -Text
	TOPO_E_DHDS-Cell	32569	Hidden drain line, exist. point symbol, # text, descr., elev.-Cell
	TOPO_E_DHDS-Line	32570	K68b Hidden drain line, exist. line-Line
	TOPO_E_DHDS-Text	32571	Hidden drain line, exist. line descr. -Text
	TOPO_E_DHWT-Cell	32608	Head wall, top, exist. point symbol, # text, descr., elev.-Cell
	TOPO_E_DHWT-Line	32609	Head wall, top, exist. cell-Line
	TOPO_E_DHWB-Line	32612	Head wall, bottom, exist. cell-Line
	TOPO_E_DHWB-Text	32613	Head wall, bottom, exist. line descr. (Elev., type, size, etc.)-Text
LGHT	LGHT_P_Conduit-Non-Metal-Cell	12000	Conduit, nonmetallic symbol(cell)-Cell
	LGHT_P_Conduit-Rigid-Galv-Text	12003	Conduit, rigid galvanized descr. -Text
	LGHT_P_Elec-JBox-Conc-#-Text	12004	Electrical junction box, concr., #-Text
	LGHT_P_Elec-JBox-Conc-Cell	12005	Electrical junction box, concr., symbol(cell)-Cell
	LGHT_P_Elec-JBox-Conc-Sta-Offset-Text	12006	Electrical junction box, concr., station & offset-Text
	LGHT_P_Elec-JBox-Conc-Text	12007	Electrical junction box, concr., descr. -Text
	LGHT_P_Elec-JBox-Galv-#-Text	12008	Electrical junction box, galvanized #-Text
	LGHT_P_Elec-JBox-Galv-Cell	12009	Electrical junction box, galvanized symbol (cell)-Cell
	LGHT_P_Elec-JBox-Galv-Text	12010	Electrical junction box, galvanized descr. -Text
	LGHT_P_Elec-JBox-Sta-Offset-Text	12011	Electrical junction box, galvanized station & offset-Text
	LGHT_P_Grnd-Rod-Cell	12012	Ground rod symbol(cell)-Cell
	LGHT_P_Grnd-Rod-Text	12013	Ground rod descr. -Text
	LGHT_P_High-Mast-#-Text	12014	High mast lighting tower # (text)-Text
	LGHT_P_High-Mast-Cell	12015	High mast lighting tower symbol (cell)-Cell
	LGHT_P_High-Mast-Sta-Offset-Text	12016	High mast lighting tower station & offset-Text
	LGHT_P_High-Mast-Text	12017	High mast lighting tower descr. -Text
	LGHT_P_Lighting-Arrester-Cell	12018	Lighting arrester symbol(cell)-Cell
	LGHT_P_Lighting-Arrester-Text	12019	Lighting arrester desription-Text
	LGHT_P_Multi-Conductor-Cable-Text	12020	Multiconductor cable descr. -Text
	LGHT_P_Servc-Pt-#-Text	12021	Service point #-Text
	LGHT_P_Servc-Pt-Cell	12022	Service point symbol (cell)-Cell
	LGHT_P_Servc-Pt-Sta-Offset-Text	12023	Service point station & offset-Text

File Name	Level Name	Number	Description
	LGHT_P_Servc-Pt-Text	12024	Service point descr. -Text
	LGHT_P_Std-#-Text	12025	Lighting standard #-Text
	LGHT_P_Std-Cell	12026	Lighting standard symbol (cell)-Cell
	LGHT_P_Std-Sta-Offset-Text	12027	Lighting standard station & offset-Text
	LGHT_P_Std-Text	12028	Lighting standard descr. -Text
	LGHT_P_Underpass-Luminaire-#-Text	12029	Underpass luminaire #-Text
	LGHT_P_Underpass-Luminaire-Cell	12030	Underpass luminaire symbol (cell)-Cell
	LGHT_P_Underpass-Luminaire-Sta-Offset-Text	12031	Underpass luminaire station & offset-Text
	LGHT_P_Underpass-Luminaire-Text	12032	Underpass luminaire descr. -Text
	LGHT_P_Limits-of-Clearing-Line	12033	Limits of required clearing (lines)-Line
	LGHT_P_Limits-of-Clearing-Text	12034	Limits of required clearing (text)-Text
	LGHT_P_Photometric-Calculations-Cell	12037	Lighting calculations-Cell
	LGHT_P_Photometric-Calculations-Line	12038	Lighting calculations-Lines
	LGHT_P_Photometric-Calculations-Text	12039	Lighting calculations-Text
ENVE	ENVE_E_Arch-Line	8000	Archaeological Resource, lines-Line
	ENVE_E_Arch-Pattern	8001	Archaeological Resource, patterning-Line
	ENVE_E_Arch-Shape	8002	Archaeological Resource, shapes for patterning-Line
	ENVE_E_Arch-Text	8003	Archaeological Resource, description & labels-Text
	ENVE_E_Cult-Rsc-Delin-Line	8004	Cultural Resource, lines & cells (delineations)-Line
	ENVE_E_Cult-Rsc-Pattern	8005	Cultural Resource, patterning-Line
	ENVE_E_Cult-Rsc-Shape	8006	Cultural Resource, shapes for patterning-Line
	ENVE_E_Cult-Rsc-Text	8007	Cultural Resource, description & labels-Text
	ENVE_E_Endgd-Spec-Line	8008	Endangered Species, lines & cells (delineations)-Line
	ENVE_E_Endgd-Spec-Pattern	8009	Endangered Species, patterning-Line
	ENVE_E_Endgd-Spec-Shape	8010	Endangered Species, shapes for patterning-Line
	ENVE_E_Endgd-Spec-Text	8011	Endangered Species, description & labels-Text
	ENVE_E_Env-Justice-Line	8012	Environmental Justice, lines-Line
	ENVE_E_Env-Justice-Pattern	8013	Environmental Justice, patterning-Line
	ENVE_E_Env-Justice-Shape	8014	Environmental Justice, shapes for patterning-Line
	ENVE_E_Env-Justice-Text	8015	Environmental Justice, description & labels-Text
	ENVE_E_ESA-Line	8016	ESA, lines-Line
	ENVE_E_ESA-Pattern	8017	ESA, patterning-Line

File Name	Level Name	Number	Description
	ENVE_E_ESA-Shape	8018	ESA, shapes for patterning-Line
	ENVE_E_ESA-Text	8019	ESA, description & labels-Text
	ENVE_E_Haz-Mat-Delin-Line	8020	Hazardous Material, lines & cells (delineations)-Line
	ENVE_E_Haz-Mat-Pattern	8021	Hazardous Material, patterning-Line
	ENVE_E_Haz-Mat-Shape	8022	Hazardous Material, shapes for patterning-Line
	ENVE_E_Haz-Mat-Text	8023	Hazardous Material, description & labels-Text
	ENVE_E_Hist-Rsc-Line	8024	Historic Resource, lines-Line
	ENVE_E_Hist-Rsc-Pattern	8025	Historic Resource, patterning-Line
	ENVE_E_Hist-Rsc-Shape	8026	Historic Resource, shapes for patterning-Line
	ENVE_E_Hist-Rsc-Text	8027	Historic Resource, description & labels-Text
	ENVE_E_Wetlnd-Bound-Line	8028	Wetland Boundary, lines-Line
	ENVE_E_Wetlnd-Pattern	8029	Wetlands, patterning-Line
	ENVE_E_Wetlnd-Shape	8030	Wetlands, shapes for patterning-Line
	ENVE_E_Wetlnd-Stream-Delin-Line	8031	Stream Delineation, lines-Line
	ENVE_E_Wetlnd-Stream-Text	8032	Wetland and Stream, description & labels-Text
	ENVE_E_ORNGFENCE-Line	8033	Orange Fence-Line
	ENVP_E_ORNGFENCE-Text	8036	Orange Fence-Text
ENVP	ENVP_P_Cultrl-Resc-Impact-Area-Line	9000	Cultural resource impact areas, lines-Line
	ENVP_P_Cultrl-Resc-Impact-Area-Pattern	9001	Cultural resource impact areas, patterning-Line
	ENVP_P_Cultrl-Resc-Impact-Area-Text	9002	Cultural resource impact areas, text_Text
	ENVP_P_Fldplain-Impact-Area-Line	9003	Floodplain impact areas, lines-Line
	ENVP_P_Fldplain-Impact-Area-Pattern	9004	Floodplain impact areas, patterning-Line
	ENVP_P_Fldplain-Impact-Area-Text	9005	Floodplain impact areas, text-Text
	ENVP_P_Hist-APE-Line	9006	History Area of Potential Effect (APE), lines-Line
	ENVP_P_Hist-APE-Pattern	9007	History Area of Potential Effect (APE), patterning-Line
	ENVP_P_Hist-APE-Text	9008	History Area of Potential Effect (APE), text-Text
	ENVP_P_Impacted-UST	9009	Impacted UST's-Line
	ENVP_P_Noise-Study-Impacted-Prop	9010	Noise study - impacted properties-Line
	ENVP_P_Noise-Study-Noise-Cont	9011	Noise study - noise contours-Line
	ENVP_P_Noise-Study-Proj-Noise-Lvls	9012	Noise study - projected noise levels-Line
	ENVP_P_Noise-Study-Readings	9013	Noise study - readings-Line
	ENVP_P_Noise-Study-Recept	9014	Noise study - receptors-Line

File Name	Level Name	Number		Description
	ENVP_P_Relocations-Line	9015		Relocations, lines ("X" over buildings to be taken)-Line
	ENVP_P_Relocations-Text	9016		Relocations, text-Text
	ENVP_P_Socl-Resc-Impact-Area-Line	9017		Social resource impact areas, lines-Line
	ENVP_P_Socl-Resc-Impact-Area-Pattern	9018		Social resource impact areas, patterning-Line
	ENVP_P_Socl-Resc-Impact-Area-Text	9019		Social resource impact areas, text-Text
	ENVP_P_Viewshed-Vis-Impact	9020		Viewshed, Visual Impacts-Line
	ENVP_P_Wetlnd-Impact-Area-Line	9021		Wetland impact areas, lines-Line
	ENVP_P_Wetlnd-Impact-Area-Pattern	9022		Wetland impact areas, patterning-Line
	ENVP_P_Wetlnd-Impact-Area-Text	9023		Wetland impact areas, text-Text
	ENVP_P_Wetlnd-Mitigat-Site-Line	9024		Wetland Mitigation sites, lines-Line
	ENVP_P_Wetlnd-Mitigat-Site-Pattern	9025		Wetland Mitigation sites, patterning-Line
	ENVP_P_Wetlnd-Mitigat-Site-Text	9026		Wetland Mitigation sites, text-Text
	ENVP_P_ORNGFENCE-Line	9027		Orange Fence-Line
	ENVP_P_ORNGFENCE-Text	9029		Orange Fence-Text

File Name	Level Name	Number	Description
2-5 (26) Signing & Marking	SHT_B_26-Signing-and-Marking-Plans	28026	Signing and Marking Plans (sheet specific)
	SHT_B_Legend-Logo-Scale	28056	Sheet border legend, logo, scale bars, location sketch-Cell
	SHT_B_Match-Lines-Line	28061	Sheet border match line lines-Line
	SHT_B_Match-Lines-Text	28062	Sheet border match line text-Text
	SHT_B_Misc-P	28067	Sheet border miscellaneous items, notes, etc. (plotted)
	SHT_B_North-Arrow	28068	Sheet border north arrow-Cell
	SHT_B_Plot-Sub-Text	28069	Sheet border plot substitution text-Text
	SHT_B_Plotting-Info-Tags	28070	Sheet border plotting information tags-Text
	SHT_B_Sheet-Outline-Line	28072	Sheet border sheet outline lines-Line
	SHT_B_Sheet-Outline-Text	28073	Sheet border sheet outline text-Text
	SHT_B_Title-Block	28075	Sheet border Title block-Cell
	SHT_B_Plot-Border-Inner-Line	28085	Plot border inner line-Line
	SHT_B_Plot-Border-Outer-Line	28086	Plot border outer line-Line
MAIN	MAIN_P_Appr-Slab-Line	17000	Approach slab - lines-Line
	MAIN_P_Bridge-Line	17002	Proposed bridge - lines-Line
	MAIN_P_CONSTCL-Brng-Text	17004	Construction CL - bearings-Text
	MAIN_P_CONSTCL-Cell	17005	Construction CL - point symbols-Cell
	MAIN_P_CONSTCL-Curve-Data-Text	17006	Construction CL - curve label & data table-Text
	MAIN_P_CONSTCL-Line	17007	Construction CL - lines-Line
	MAIN_P_CONSTCL-Tic-Sta-Text	17009	Construction CL tic marks and sta labels-Text
	MAIN_P_Curb-Gutter-Line	17013	Proposed curb & gutter - lines - gutter line & back of curb-Line
	MAIN_P_Details-End-Proj-CL-Intersect-Label-Text	17016	Begin / End project & centerline intersection labels-Text
	MAIN_P_Details-RouteName-CL-Text	17018	Route # / road names and centerline label (CL Cell)-Text
	MAIN_P_Driveway-Line	17020	Driveway - lines-Line
	MAIN_P_EOP-Line	17023	Proposed roadway edge of paving - lines-Line
	MAIN_P_EPSHLDR-Line	17025	Proposed edge of paved shoulder - lines-Line
	MAIN_P_Fence-Line	17027	Proposed fence - lines-Line
	MAIN_P_Guardrail-Line	17029	Proposed guardrail - lines and anchor-Line
	MAIN_P_Median-Side-Barrier-Line	17032	Proposed median or side barrier - lines-Line
	MAIN_P_Retain-Wall-Line	17037	Proposed retaining wall - lines-Line
	MAIN_P_SHLDR-Line	17040	Shoulder lines-Line
	MAIN_P_SIDECL-Brng-Text	17041	Side or Cross road centerline - bearings-Text

File Name	Level Name	Number	Description
	MAIN_P_SIDECL-Cell	17042	Side or Cross road centerline - point symbols-Cell
	MAIN_P_SIDECL-Curve-Data-Text	17043	Side or Cross road centerline - curve label & data table-Text
	MAIN_P_SIDECL-Line	17044	Side or Cross road centerline - lines-Line
	MAIN_P_SIDECL-Tic-Sta-Text	17046	Side or Cross road centerline - tic marks and sta labels-Text
	MAIN_P_Sidewalk-Line	17047	Sidewalk - lines-Line
	MAIN_P_Sound-Barrier-Wall-Line	17049	Proposed sound barrier wall - lines-Line
	MAIN_P_CONSTCL-Tic-Sta-Cell	17059	Construction CL tic marks and sta labels-Cell
	MAIN_P_CONSTCL-Tic-Sta-Line	17060	Construction CL tic marks and sta labels-Line
	MAIN_P_CONSTCL-Curve-Data-Cell	17088	Main Proposed Construction CL - curve label & data table-Cell
	MAIN_P_CONSTCL-Curve-Data-Line	17089	Main Proposed Construction CL - curve label & data table-Line
	MAIN_P_Bridge-Cell	17090	Main Proposed bridge cell-Cell
	MAIN_P_Curb-Gutter-Cell	17091	Main Proposed curb & gutter cell-Cell
	MAIN_P_Driveway-Cell	17092	Main Driveway - lines-Line
	MAIN_P_Fence-Cell	17093	Main Proposed fence - cell-Cell
	MAIN_P_Guardrail-Cell	17094	Proposed guardrail - cell-Cell
	MAIN_P_Misc-Const-Feat-Cell	17095	Proposed misc. construction feature - cell-Cell
	MAIN_P_Sidewalk-Cell	17098	Sidewalk - line-Cell
	MAIN_P_Details-Rdwy-Dim-Cell	17100	Roadway dimensions-Cell
	MAIN_P_Details-Rdwy-Dim-Line	17101	Roadway dimensions-Line
	MAIN_P_Median-Side-Barrier-Cell	17102	Proposed median or side barrier - cell-Cell
	MAIN_P_Sound-Barrier-Wall-Cell	17103	Proposed sound barrier wall - cell-Cell
	MAIN_P_Retain-Wall-Cell	17104	Proposed retaining wall - cell-Cell
	MAIN_P_Appr-Slab-Cell	17105	Approach slab - cell-Cell
	MAIN_P_SIDECL-Tic-Sta-Cell	17130	Side or Cross road centerline tic marks and sta labels-Cell
	MAIN_P_SIDECL-Tic-Sta-Line	17131	Side or Cross road centerline tic marks and sta labels-Line
	MAIN_P_SIDECL-Curve-Data-Cell	17134	Side or Cross road centerline - curve label & data table-Cell
	MAIN_P_SIDECL-Curve-Data-Line	17135	Side or Cross road centerline - curve label & data table-Line
DRNG	DRNG_P_Bridge-Culv-Line	6004	Bridge culvert lines-Line
	DRNG_P_Cross-Drain-and-Culv-Line	6006	Cross drain and culvert Lines-Line
	DRNG_P_Cross-Drain-and-Culv-Text	6007	Cross drain and culvert flow arrows and descr.-Text
	DRNG_P_Storm-Drain-Pipe-Line	6026	Storm drain pipes (line)-Line
	DRNG_P_Storm-Drain-Pipe-Text	6027	Storm drain pipe flow arrows and descr.-Text

File Name	Level Name	Number	Description
	DRNG_P_Storm-Drain-Struct	6028	Storm drain struct. (catch basin, junct. boxes,drop inlets, flared end
REQD	REQD_P_DWESMT-Desc-Text	24002	Driveway easement description and leader line-Text
	REQD_P_DWESMT-Line	24003	Driveway easement lines-Line
	REQD_P_DWESMT-Sta-Offset-Flag	24006	Driveway easement station and offsets flag-Line
	REQD_P_PESMT-Line	24015	Permanent easement lines-Line
	REQD_P_PESMT-Pattern	24016	Permanent easement patterning-Line
	REQD_P_PESMT-Sta-Offset-Flag	24018	Permanent easement station and offsets flag-Line
	REQD_P_REQD-RW-Cell	24020	Required R/W points/cell-Cell
	REQD_P_REQD-RW-Desc-Text	24021	Required R/W description and leader line-Text
	REQD_P_REQD-RW-Line	24022	Required R/W lines-Line
	REQD_P_REQD-RW-Ltd-Access	24023	Required limited access R/W lines and cells-Line
	REQD_P_REQD-RW-Sta-Offset-Flag	24025	Required R/W station and offsets flag-Line
	REQD_P_RWRM-RW-Cell	24026	Required R/W Marker-Cell
	REQD_P_RWRM-RW-Line	24027	Required R/W Marker-Line
	REQD_P_RWRM-RW-Marker	24028	Required R/W Marker-Cell
	REQD_P_RWRM-RW-Text	24029	Required R/W Marker-Text
	REQD_P_TESMT-Desc-Text	24032	Temporary easement description and leader line-Text
	REQD_P_TESMT-Line	24033	Temporary easement lines-Line
	REQD_P_TESMT-Pnt#-Text	24035	Temporary easement point # text and leader line-Text
	REQD_P_TESMT-Pnt#-Line	24052	Temporary easement point # text and leader line-Line
SIGN	SIGN_E_Sht_Dev-Begin-End-Proj	29000	Begin / End project-Text
	SIGN_E_Sht_Dev-Road	29001	Existing road-Line
	SIGN_E_Sht_Dev-RouteName-Text	29002	Road name route #-Text
	SIGN_E_Sht_Dev-RW	29003	Existing R/W-Line
	SIGN_E_SM-Cell	29004	Signs and symbols-Cell
	SIGN_E_SM-Pvmt-Marking	29005	Pavement markings-Line
	SIGN_E_SM-Pvmt-Marking-Text	29006	Pavement markings notes-Text
	SIGN_E_SM-Sign-Text	29007	Sign notes-Text
	SIGN_E_SM-Pvmt-Marking-FOBR-Line	29008	Existing Pavement markings FOBR Diamond Skip-Line-Line
	SIGN_E_SM-Pvmt-Marking-FODB-Line	29009	Existing Pavement markings FODB Open Rectangle Skip-Line-Line
	SIGN_P_OVHD_Sign-Structure-and-Strain-Pole	30000	Sign structure and proposed strain poles-Cell

File Name	Level Name	Number	Description
	SIGN_P_OVHD_Span-Wire	30001	Span wire-Line
	SIGN_P_OVHD-Text	30002	Sign notes, leader lines, codes-Text
	SIGN_P_SM-Cell	30003	Signs and symbols-Cell
	SIGN_P_SM-Markings	30004	Markings-lane lines, stop bars, crosswalks, painted islands, hatching
	SIGN_P_SM-Markings-Text	30005	Marking notes-Text
	SIGN_P_SM-Text	30006	Sign notes, leader lines, codes-Text
	SIGN_P_SM-Pvmt-Marking-FOBR-Line	30008	Proposed Pvmt. markings FOBR Diamond Skip-Line-Line
	SIGN_P_SM-Pvmt-Marking-FODB-Line	30009	Proposed Pvmt. markings FODB Open Rectangle Skip-Line-Line
	SIGN_P_SM-Pvmt-Marking-FOAP-Line	30010	Proposed Pvmt. markings FOAP-Line-Line
	SIGN_P_OVHD-Cell	30011	Sign notes, leader lines, codes-Cell
	SIGN_P_OVHD-Line	30012	Sign notes, leader lines, codes-Line
	SIGN_P_SM-Pvmt-Marking-26-Skip-Line	30013	Proposed Pvmt. markings 26 Skip-Line-Line
	SIGN_P_SM-Pvmt-Marking-Yellow-Striping-Cell	30014	Proposed Pvmt. markings Yellow striping-Line-Cell
	SIGN_P_SM-Pvmt-Marking-Yellow-Striping-Line	30015	Proposed Pvmt. markings Yellow striping-Line-Line
	SIGN_P_SM-Pvmt-Marking-Yellow-Striping-Text	30016	Proposed Pvmt. markings Yellow striping-Line-Text
	SIGN_P_SM-Pvmt-Marking-White-Striping-Cell	30017	Proposed Pvmt. markings White striping-Line-Cell
	SIGN_P_SM-Pvmt-Marking-White-Striping-Line	30018	Proposed Pvmt. markings White striping-Line-Line
	SIGN_P_SM-Pvmt-Marking-White-Striping-Text	30019	Proposed Pvmt. markings White striping-Line-Text
	SIGN_P_SM-Pvmt-Marking-Yellow-Thermo-Cell	30020	Proposed Pvmt. markings Yellow thermoplastic striping-Line-Cell
	SIGN_P_SM-Pvmt-Marking-Yellow-Thermo-Line	30021	Proposed Pvmt. markings Yellow thermoplastic striping-Line-Line
	SIGN_P_SM-Pvmt-Marking-Yellow-Thermo-Text	30022	Proposed Pvmt. markings Yellow thermoplastic striping-Line-Text
	SIGN_P_SM-Pvmt-Marking-White-Thermo-Cell	30023	Proposed Pvmt. markings White thermoplastic striping-Line-Cell
	SIGN_P_SM-Pvmt-Marking-White-Thermo-Line	30024	Proposed Pvmt. markings White thermoplastic striping-Line-Line
	SIGN_P_SM-Pvmt-Marking-White-Thermo-Text	30025	Proposed Pvmt. markings White thermoplastic striping-Line-Text
	SIGN_P_SM-Pvmt-Marking-5-In-Skip-White-Cell	30026	Proposed Pvmt. markings 5 inch Skip White thermoplastic striping-L
	SIGN_P_SM-Pvmt-Marking-5-In-Skip-White-Line	30027	Proposed Pvmt. markings 5 inch Skip White thermoplastic striping-L
	SIGN_P_SM-Pvmt-Marking-5-In-Skip-White-Text	30028	Proposed Pvmt. markings 5 inch Skip White thermoplastic striping-L
	SIGN_P_SM-Pvmt-Marking-5-In-Skip-Yellow-Cell	30029	Proposed Pvmt. markings 5 inch Skip Yellow thermoplastic striping-
	SIGN_P_SM-Pvmt-Marking-5-In-Skip-Yellow-Line	30030	Proposed Pvmt. markings 5 inch Skip Yellow thermoplastic striping-
	SIGN_P_SM-Pvmt-Marking-5-In-Skip-Yellow-Text	30031	Proposed Pvmt. markings 5 inch Skip Yellow thermoplastic striping-
PROP	PROP_E_BCOL-Cell	22030	County line, point symbol-Cell
	PROP_E_BCOL-Line	22031	County line, line-Line

File Name	Level Name	Number	Description
	PROP_E_BCOL-Text	22033	County line, line descr. -Text
	PROP_E_BCTL-Cell	22034	City limit line, point symbol-Cell
	PROP_E_BCTL-Line	22035	City limit line, line-Line
	PROP_E_BCTL-Text	22037	City limit line, line descr. -Text
	PROP_E_BGMD-Cell	22038	Georgia militia district, point symbol-Cell
	PROP_E_BGMD-Line	22039	Georgia militia district, line-Line
	PROP_E_BGMD-Text	22041	Georgia militia district, line descr. -Text
	PROP_E_BLDL-Cell	22042	Land district line, point symbol-Cell
	PROP_E_BLDL-Line	22043	Land district line, line-Line
	PROP_E_BLDL-Text	22045	Land district line, line descr. -Text
	PROP_E_BLLL-Cell	22046	Land lot line, point symbol-Cell
	PROP_E_BLLL-Line	22047	Land lot line, line-Line
	PROP_E_BLLL-Pnt#-Alg-Name-Text	22048	Land lot line, point # text, alignment name-Text
	PROP_E_BLLL-Text	22049	Land lot line, line descr. -Text
	PROP_E_BMISC-Line	22051	Property boundary line, existing, line-Line
	PROP_E_BMISC-Text	22053	Property boundary line, existing, line descr. -Text
	PROP_E_BSL-Cell	22054	State line, point symbol-Cell
	PROP_E_BSL-Line	22055	State line, line-Line
	PROP_E_BSL-Text	22057	State line, line descr. -Text
	PROP_E_PAR-PL-Line	22061	Property line line and PL cell-Line
	PROP_E_POEL-Line	22066	Easement line-Line
	PROP_E_POEL-Text	22068	Easement line descr. -Text
	PROP_E_RWE-Line	22076	Existing Limited Access, R/W lines, and cells-Line
	PROP_E_RWRR-Line	22081	Right of way railroad line-Line
	PROP_E_RWRR-Text	22083	Right of way railroad line descr. -Text
	PROP_E_RWU-Line	22085	Right of way utility company line-Line
	PROP_E_RWU-Text	22087	Right of way utility company line descr. -Text
TOPO	TOPO_E_DCB-Cell	32003	K65 Single catch basin exist. point symbol, # text, descr., elev.-Cell
	TOPO_E_DCB-Line	32004	Single catch basin exist. point cell-Line
	TOPO_E_DCB-Text	32005	Single catch basin exist. descr. (Elev., type, size, etc.)-Text
	TOPO_E_DCEF-Line	32007	Culvert end, F/L cell-Line
	TOPO_E_DCEF-Text	32008	Culvert end, F/L line descr. (Elev., type, size, etc.)-Text

File Name	Level Name	Number		Description
	TOPO_E_DCWE-Cell	32009		Culvert, wingwall end point symbol, # text, descr., elev.-Cell
	TOPO_E_DCWE-Line	32010		Culvert, wingwall end line/cell-Line
	TOPO_E_DCWE-Text	32011		Culvert, wingwall end line descr. (Elev., type, size, etc.)-Text
	TOPO_E_DDCB-Cell	32012		Double catch basin exist. point symbol, # text, descr., elev.-Cell
	TOPO_E_DDCB-Line	32013		Double catch basin exist. point cell-Line
	TOPO_E_DDCB-Text	32014		Double catch basin exist. descr. (Elev., type, size, etc.)-Text
	TOPO_E_DDI-Cell	32015		K68a Drop inlet, top, exist. point symbol, # text, descr., elev.-Cell
	TOPO_E_DDI-Line	32016		Drop inlet, top, exist. cell-Line
	TOPO_E_DDI-Text	32017		Drop inlet, top, exist. descr. (Elev., type, size, etc.)-Text
	TOPO_E_DHWE-Cell	32027		Head wall, end, exist. point symbol, # text, descr., elev.-Cell
	TOPO_E_DHWE-Line	32028		Head wall, end, exist. cell-Line
	TOPO_E_DHWE-Text	32029		Head wall, end, exist. line descr. (Elev., type, size, etc.)-Text
	TOPO_E_DJB-Cell	32033		Junction box, top, exist. point symbol, # text, descr., elev.-Cell
	TOPO_E_DJB-Line	32034		Junction box, top, exist. cell-Line
	TOPO_E_DJB-Text	32035		Junction box, top, exist. line descr. (Elev., type, size, etc.)-Text
	TOPO_E_DPC-Line	32043		Drainage pipe, F/L, Concrete-Line
	TOPO_E_DPC-Text	32044		Drainage pipe, F/L, Concrete-Text
	TOPO_E_DPM-Line	32049		Drainage pipe, F/L, Metal-Line
	TOPO_E_DPM-Text	32050		Drainage pipe, F/L, Metal-Text
	TOPO_E_DPP-Line	32052		Drainage pipe, F/L, Plastic-Line
	TOPO_E_DPP-Text	32053		Drainage pipe, F/L, Plastic-Text
	TOPO_E_TAC-Line	32121		Curb, asphalt, exist. line-Line
	TOPO_E_TBAS-Line	32124		Bridge approach slab, edge, exist. line-Line
	TOPO_E_TBCAP-Line	32127		Bridge cap, exist. line-Line
	TOPO_E_TBCL-Line	32133		Bridge column (corner), exist. line/cell-Line
	TOPO_E_TBGL-Line	32136		Bridge gutter line, exist. line-Line
	TOPO_E_TBRDGCEN-Line	32145		Bridge end, center-Line
	TOPO_E_TBRDGCOR-Line	32148		K14 Bridge end, corner-Line
	TOPO_E_TCGF-Line	32163		K155 Curb & gutter, F/L, exist. line-Line
	TOPO_E_TCGT-Line	32166		K154 Curb & gutter, top, exist. line-Line
	TOPO_E_TCOLC-Line	32169		Bridge column (center), exist. line/cell-Line
	TOPO_E_TCOLE-Line	32172		Bridge column (edge), exist. line/cell-Line
	TOPO_E_TEAD-Line	32184		Edge of asphalt drive, exist. line-Line

File Name	Level Name	Number		Description
	TOPO_E_TEAP-Line	32187		K5 Edge of asphalt pavement, exist. line-Line
	TOPO_E_TEAS-Line	32190		K6 Edge of asphalt shoulder, exist. line-Line
	TOPO_E_TECD-Line	32193		K36 Edge of concr. drive, exist. line-Line
	TOPO_E_TECP-Line	32196		Edge of concr. pavement, exist. line-Line
	TOPO_E_TEDD-Line	32199		K9a Edge of dirt drive, existing-Line
	TOPO_E_TEDR-Line	32202		K9 Edge of dirt road, exist. line-Line
	TOPO_E_TENDROLL-Line	32205		Bridge, end roll, exist. line-Line
	TOPO_E_TEST-Line	32208		Edge of surf. treatment road, exist. line-Line
	TOPO_E_TFP-Line	32223		Flag pole, existing-Line
	TOPO_E_THC-Line	32259		Header curb, exist. line-Line
	TOPO_E_THM-Cell	32264		Historical monument, exist. point symbol, # text, descr., elev.-Cell
	TOPO_E_TRCR-Line	32308		Railroad, top of rail, exist. line-Line
	TOPO_E_TRCRE-Line	32311		K161 Map top of Railroad rail, existing-Line
	TOPO_E_TVG-Line	32341		V-gutter, exist. line-Line
	TOPO_E_UELBOX-Cell	32358		Electrical box-Cell
	TOPO_E_UELBOX-Line	32359		K80 Electrical box-Line
	TOPO_E_UELBOX-Text	32360		Electrical box-Text
	TOPO_E_UFH-Cell	32361		K81 Fire hydrant, center-Cell
	TOPO_E_UFH-Text	32363		Fire hydrant, center-Text
	TOPO_E_UGM-Cell	32364		Gas meter, center-Cell
	TOPO_E_UGM-Text	32366		Gas meter, center-Text
	TOPO_E_UPGA-Cell	32367		Pole anchor-Cell
	TOPO_E_UPGA-Text	32369		Pole anchor-Text
	TOPO_E_UGP-Cell	32370		Guy pole, center-Cell
	TOPO_E_UGP-Text	32372		Guy pole, center-Text
	TOPO_E_ULP-Cell	32373		K73 K75 Light pole, center-Cell
	TOPO_E_ULP-Line	32374		Light pole, center-Line
	TOPO_E_ULP-Text	32375		Light pole, center-Text
	TOPO_E_UMHE-Cell	32376		Manhole, electrical, top-Cell
	TOPO_E_UMHE-Text	32378		Manhole, electrical, top-Text
	TOPO_E_UMHSS-Cell	32379		Manhole, sanitary sewer, top-Cell
	TOPO_E_UMHSS-Text	32381		Manhole, sanitary sewer, top-Text
	TOPO_E_UMHSSF-Cell	32382		Manhole, sanitary sewer, F/L-Cell

File Name	Level Name	Number		Description
	TOPO_E_UMHSSF-Text	32384		Manhole, sanitary sewer, F/L-Text
	TOPO_E_UMHST-Cell	32385		K66 Manhole storm sewer, top-Cell
	TOPO_E_UMHST-Text	32387		Manhole storm sewer, top-Text
	TOPO_E_UMHSTF-Cell	32388		Manhole storm sewer, F/L-Cell
	TOPO_E_UMHSTF-Text	32390		Manhole storm sewer, F/L-Text
	TOPO_E_UMHT-Cell	32391		Manhole, telephone, top, F/L-Cell
	TOPO_E_UMHT-Text	32393		Manhole, telephone, top, F/L-Text
	TOPO_E_UNGLM-Cell	32394		Gas line marker-Cell
	TOPO_E_UNGLM-Text	32396		Gas line marker-Text
	TOPO_E_UNGV-Cell	32397		K89 Gas valve, center-Cell
	TOPO_E_UNGV-Text	32399		Gas valve, center-Text
	TOPO_E_UNGVP-Cell	32400		Sanitary vent pipe-Cell
	TOPO_E_UNGVP-Text	32402		Sanitary vent pipe-Text
	TOPO_E_UOEL-Cell	32403		Overhead electrical line-Cell
	TOPO_E_UOEL-Text	32405		Overhead electrical line-Text
	TOPO_E_UOTL-Cell	32406		Overhead telephone line-Cell
	TOPO_E_UOTL-Text	32408		Overhead telephone line-Text
	TOPO_E_UPP-Cell	32409		K72 K76 Power pole, center-Cell
	TOPO_E_UPP-Line	32410		Power pole, center-Line
	TOPO_E_UPP-Text	32411		Power pole, center-Text
	TOPO_E_USSL-Cell	32412		Sanitary sewer line, center-Cell
	TOPO_E_USSL-Text	32414		Sanitary sewer line, center-Text
	TOPO_E_UTP-Cell	32421		Telephone pole, center-Cell
	TOPO_E_UTP-Text	32423		Telephone pole, center-Text
	TOPO_E_UTPD-Cell	32424		Telephone pedestal, center-Cell
	TOPO_E_UTPD-Text	32426		Telephone pedestal, center-Text
	TOPO_E_UWM-Cell	32427		Water meter, center-Cell
	TOPO_E_UWM-Text	32429		Water meter, center-Text
	TOPO_E_UWV-Cell	32430		Water valve-Cell
	TOPO_E_UWV-Text	32432		Water valve-Text
	TOPO_E_UYLE-Cell	32433		K71 Yard light, electrical-Cell
	TOPO_E_UYLE-Text	32435		Yard light, electrical-Text
	TOPO_E_UYLG-Cell	32436		Yard light, gas-Cell

File Name	Level Name	Number	Description
	TOPO_E_UYLG-Text	32438	Yard light, gas-Text
	TOPO_E_TRCR-Sgnl-Cell	32539	Railroad, top of rail, exist. signal point symbol, # text, descr., elev.-C
	TOPO_E_TRCR-Sgnl-Line	32540	Railroad, top of rail, exist. signal line-Line
	TOPO_E_TRCR-Sgnl-Text	32541	Railroad, top of rail, exist. signal line descr. -Text
	TOPO_E_DHWT-Cell	32608	Head wall, top, exist. point symbol, # text, descr., elev.-Cell
	TOPO_E_DHWT-Line	32609	Head wall, top, exist. cell-Line
	TOPO_E_DHWT-Text	32610	Head wall, top, exist. line descr. (Elev., type, size, etc.)-Text
	TOPO_E_DHWB-Cell	32611	Head wall, bottom, exist. point symbol, # text, descr., elev.-Cell
	TOPO_E_DHWB-Line	32612	Head wall, bottom, exist. cell-Line
	TOPO_E_DHWB-Text	32613	Head wall, bottom, exist. line descr. (Elev., type, size, etc.)-Text
UTLE	UTLE_E_OVHD-Combo-Util-Text	35015	Comb. Utility [Text-label,size,type]-Text
	UTLE_E_OVHD-Elec-Text	35018	Electrical (Overhead) [Text-label,size,type]-Text
	UTLE_E_OVHD-Tele-Text	35021	Telephone (Overhead) [Text-label,size,type]-Text
	UTLE_E_OVHD-Traf-Ctrl-Line	35023	Traff Cont. (Overhead) line-Line
	UTLE_E_OVHD-Traf-Ctrl-Text	35024	Traff Cont. (Overhead) [Text-label,size,type]-Text
	UTLE_E_UUELBOX-Cell	35364	Exist. Utility Electrical box-Cell
	UTLE_E_UUELBOX-Line	35365	K80 Exist. Utility Electrical box-Line
	UTLE_E_UUOEL-Cell	35367	Exist. Utility Overhead electrical line-Cell
	UTLE_E_UUOEL-Text	35369	Exist. Utility Overhead electrical line-Text
	UTLE_E_UUOTL-Cell	35370	Exist. Utility Overhead telephone line-Cell
	UTLE_E_UUOTL-Text	35372	Exist. Utility Overhead telephone line-Text
	UTLE_E_UUPP-Cell	35373	K72 K76 Exist. Utility Power pole, center-Cell
	UTLE_E_UUPP-Line	35374	Exist. Utility Power pole, center-Line
	UTLE_E_UUPP-Text	35375	Exist. Utility Power pole, center-Text
	UTLE_E_UULP-Cell	35376	K73 K75 Exist. Utility Light pole, center-Cell
	UTLE_E_UULP-Line	35377	Exist. Utility Light pole, center-Line
	UTLE_E_UULP-Text	35378	Exist. Utility Light pole, center-Text
	UTLE_E_UUTP-Cell	35379	Exist. Utility Telephone pole, center-Cell
	UTLE_E_UUTP-Text	35381	Exist. Utility Telephone pole, center-Text
	UTLE_E_UUTPD-Cell	35382	Exist. Utility Telephone pedestal, center-Cell
	UTLE_E_UUTPD-Text	35384	Exist. Utility Telephone pedestal, center-Text
	UTLE_E_UUGP-Cell	35385	Exist. Utility Guy pole, center-Cell

File Name	Level Name	Number		Description
	UTLE_E_UUGP-Text	35387		Exist. Utility Guy pole, center-Text
	UTLE_E_UUPGA-Cell	35388		Exist. Utility Pole anchor-Cell
	UTLE_E_UUPGA-Text	35390		Exist. Utility Pole anchor-Text
	UTLE_E_UUYLE-Cell	35391		K71 Exist. Utility Yard light, electrical-Cell
	UTLE_E_UUYLE-Text	35393		Exist. Utility Yard light, electrical-Text
	UTLE_E_UUYLG-Cell	35394		Exist. Utility Yard light, gas-Cell
	UTLE_E_UUYLG-Text	35396		Exist. Utility Yard light, gas-Text
	UTLE_E_UUWM-Cell	35397		Exist. Utility Water meter, center-Cell
	UTLE_E_UUWM-Text	35399		Exist. Utility Water meter, center-Text
	UTLE_E_UUWV-Cell	35400		Exist. Utility Water valve-Cell
	UTLE_E_UUWV-Text	35402		Exist. Utility Water valve-Text
	UTLE_E_UUFH-Cell	35403		K81 Exist. Utility Fire hydrant, center-Cell
	UTLE_E_UUFH-Text	35405		Exist. Utility Fire hydrant, center-Text
	UTLE_E_UUMHST-Cell	35406		K66 Exist. Utility Manhole storm sewer, top-Cell
	UTLE_E_UUMHST-Text	35408		Exist. Utility Manhole storm sewer, top-Text
	UTLE_E_UUMHSTF-Cell	35409		Exist. Utility Manhole storm sewer, F/L-Cell
	UTLE_E_UUMHSTF-Text	35411		Exist. Utility Manhole storm sewer, F/L-Text
	UTLE_E_UUMHT-Cell	35412		Exist. Utility Manhole, telephone, top, F/L-Cell
	UTLE_E_UUMHT-Text	35414		Exist. Utility Manhole, telephone, top, F/L-Text
	UTLE_E_UUMHE-Cell	35415		Exist. Utility Manhole, electrical, top-Cell
	UTLE_E_UUMHE-Text	35417		Exist. Utility Manhole, electrical, top-Text
	UTLE_E_UUMHSS-Cell	35418		Exist. Utility Manhole, sanitary sewer, top-Cell
	UTLE_E_UUMHSS-Text	35420		Exist. Utility Manhole, sanitary sewer, top-Text
	UTLE_E_UUMHSSF-Cell	35421		Exist. Utility Manhole, sanitary sewer, F/L-Cell
	UTLE_E_UUMHSSF-Text	35423		Exist. Utility Manhole, sanitary sewer, F/L-Text
	UTLE_E_UUSSL-Cell	35424		Exist. Utility Sanitary sewer line, center-Cell
	UTLE_E_UUSSL-Text	35426		Exist. Utility Sanitary sewer line, center-Text
	UTLE_E_UUGM-Cell	35427		Exist. Utility Gas meter, center-Cell
	UTLE_E_UUGM-Text	35429		Exist. Utility Gas meter, center-Text
	UTLE_E_UUNGLM-Cell	35430		Exist. Utility Gas line marker-Cell
	UTLE_E_UUNGLM-Text	35432		Exist. Utility Gas line marker-Text
	UTLE_E_UUNGV-Cell	35433		K89 Exist. Utility Gas valve, center-Cell
	UTLE_E_UUNGV-Text	35435		Exist. Utility Gas valve, center-Text

File Name	Level Name	Number	Description
	UTLE_E_UUNGVP-Cell	35436	Exist. Utility Sanitary vent pipe-Cell
	UTLE_E_UUNGVP-Text	35438	Exist. Utility Sanitary vent pipe-Text
	UTLE_E_UTRCR-Line	35443	Exist. Utility R/R, top of rail, exist. line-Line
	UTLE_E_UUTSB-Cell	35451	Exist. Utility traffic signal box, exist. point symbol, # text, descr., elev
	UTLE_E_UUTSB-Line	35452	Exist. Utility traffic signal box, exist. line-Line
	UTLE_E_UUTSB-Text	35453	Exist. Utility traffic signal box, exist. line descr. -Text
	UTLE_E_UUPCL-Cell	35454	Exist. Utility ped. cross light, exist. point symbol, # text, descr., elev.
	UTLE_E_UUPCL-Line	35455	Exist. Utility ped. cross light, exist. line-Line
	UTLE_E_UUPCL-Text	35456	Exist. Utility ped. cross light, exist. line descr. -Text
	UTLE_E_UUFM-Cell	35457	Exist. Utility undgrnd fiber marker, exist. point symbol, # text, descr
	UTLE_E_UUFM-Line	35458	Exist. Utility undgrnd fiber marker, exist. line-Line
	UTLE_E_UUFM-Text	35459	Exist. Utility undgrnd fiber marker, exist. line descr. -Text
UTLP	UTLP_P_OVHD-Combo-Util-Text	36027	Comb. Utility [Text-label,size,type]-Text
	UTLP_P_OVHD-Elec-Text	36031	Electrical (Overhead) [Text-label,size,type]-Text
	UTLP_P_OVHD-Tele-Text	36036	Telephone (Overhead) [Text-label,size,type]-Text
	UTLP_P_OVHD-Traf-Ctrl-Line	36038	Traff Cont. (Overhead) line-Line
	UTLP_P_OVHD-Traf-Ctrl-Line-REM	36039	Remove Traff Cont. (Overhead) line-Line
	UTLP_P_OVHD-Traf-Ctrl-Text	36040	Traff Cont. (Overhead) [Text-label,size,type]-Text
	UTLP_P_OVHD-TV-Text	36044	Television (Overhead) [Text-label,size,type]-Text
ENVE	ENVE_E_Arch-Line	8000	Archaeological Resource, lines-Line
	ENVE_E_Arch-Pattern	8001	Archaeological Resource, patterning-Line
	ENVE_E_Arch-Shape	8002	Archaeological Resource, shapes for patterning-Line
	ENVE_E_Arch-Text	8003	Archaeological Resource, description & labels-Text
	ENVE_E_Cult-Rsc-Delin-Line	8004	Cultural Resource, lines & cells (delineations)-Line
	ENVE_E_Cult-Rsc-Pattern	8005	Cultural Resource, patterning-Line
	ENVE_E_Cult-Rsc-Shape	8006	Cultural Resource, shapes for patterning-Line
	ENVE_E_Cult-Rsc-Text	8007	Cultural Resource, description & labels-Text
	ENVE_E_Endgd-Spec-Line	8008	Endangered Species, lines & cells (delineations)-Line
	ENVE_E_Endgd-Spec-Pattern	8009	Endangered Species, patterning-Line
	ENVE_E_Endgd-Spec-Shape	8010	Endangered Species, shapes for patterning-Line
	ENVE_E_Endgd-Spec-Text	8011	Endangered Species, description & labels-Text

File Name	Level Name	Number		Description
	ENVE_E_Env-Justice-Line	8012		Environmental Justice, lines-Line
	ENVE_E_Env-Justice-Pattern	8013		Environmental Justice, patterning-Line
	ENVE_E_Env-Justice-Shape	8014		Environmental Justice, shapes for patterning-Line
	ENVE_E_Env-Justice-Text	8015		Environmental Justice, description & labels-Text
	ENVE_E_ESA-Line	8016		ESA, lines-Line
	ENVE_E_ESA-Pattern	8017		ESA, patterning-Line
	ENVE_E_ESA-Shape	8018		ESA, shapes for patterning-Line
	ENVE_E_ESA-Text	8019		ESA, description & labels-Text
	ENVE_E_Haz-Mat-Delin-Line	8020		Hazardous Material, lines & cells (delineations)-Line
	ENVE_E_Haz-Mat-Pattern	8021		Hazardous Material, patterning-Line
	ENVE_E_Haz-Mat-Shape	8022		Hazardous Material, shapes for patterning-Line
	ENVE_E_Haz-Mat-Text	8023		Hazardous Material, description & labels-Text
	ENVE_E_Hist-Rsc-Line	8024		Historic Resource, lines-Line
	ENVE_E_Hist-Rsc-Pattern	8025		Historic Resource, patterning-Line
	ENVE_E_Hist-Rsc-Shape	8026		Historic Resource, shapes for patterning-Line
	ENVE_E_Hist-Rsc-Text	8027		Historic Resource, description & labels-Text
	ENVE_E_Wetlnd-Bound-Line	8028		Wetland Boundary, lines-Line
	ENVE_E_Wetlnd-Pattern	8029		Wetlands, patterning-Line
	ENVE_E_Wetlnd-Shape	8030		Wetlands, shapes for patterning-Line
	ENVE_E_Wetlnd-Stream-Delin-Line	8031		Stream Delineation, lines-Line
	ENVE_E_Wetlnd-Stream-Text	8032		Wetland and Stream, description & labels-Text
	ENVE_E_ORNGFENCE-Line	8033		Orange Fence-Line
	ENVP_E_ORNGFENCE-Text	8036		Orange Fence-Text
ENVP	ENVP_P_Cultrl-Resc-Impact-Area-Line	9000		Cultural resource impact areas, lines-Line
	ENVP_P_Cultrl-Resc-Impact-Area-Pattern	9001		Cultural resource impact areas, patterning-Line
	ENVP_P_Cultrl-Resc-Impact-Area-Text	9002		Cultural resource impact areas, text_Text
	ENVP_P_Fldplain-Impact-Area-Line	9003		Floodplain impact areas, lines-Line
	ENVP_P_Fldplain-Impact-Area-Pattern	9004		Floodplain impact areas, patterning-Line
	ENVP_P_Fldplain-Impact-Area-Text	9005		Floodplain impact areas, text-Text
	ENVP_P_Hist-APE-Line	9006		History Area of Potential Effect (APE), lines-Line
	ENVP_P_Hist-APE-Pattern	9007		History Area of Potential Effect (APE), patterning-Line
	ENVP_P_Hist-APE-Text	9008		History Area of Potential Effect (APE), text-Text

File Name	Level Name	Number		Description
	ENVP_P_Impacted-UST	9009		Impacted UST's-Line
	ENVP_P_Noise-Study-Impacted-Prop	9010		Noise study - impacted properties-Line
	ENVP_P_Noise-Study-Noise-Cont	9011		Noise study - noise contours-Line
	ENVP_P_Noise-Study-Proj-Noise-Lvls	9012		Noise study - projected noise levels-Line
	ENVP_P_Noise-Study-Readings	9013		Noise study - readings-Line
	ENVP_P_Noise-Study-Recept	9014		Noise study - receptors-Line
	ENVP_P_Relocations-Line	9015		Relocations, lines ("X" over buildings to be taken)-Line
	ENVP_P_Relocations-Text	9016		Relocations, text-Text
	ENVP_P_Socl-Resc-Impact-Area-Line	9017		Social resource impact areas, lines-Line
	ENVP_P_Socl-Resc-Impact-Area-Pattern	9018		Social resource impact areas, patterning-Line
	ENVP_P_Socl-Resc-Impact-Area-Text	9019		Social resource impact areas, text-Text
	ENVP_P_Viewshed-Vis-Impact	9020		Viewshed, Visual Impacts-Line
	ENVP_P_Wetlnd-Impact-Area-Line	9021		Wetland impact areas, lines-Line
	ENVP_P_Wetlnd-Impact-Area-Pattern	9022		Wetland impact areas, patterning-Line
	ENVP_P_Wetlnd-Impact-Area-Text	9023		Wetland impact areas, text-Text
	ENVP_P_Wetlnd-Mitigat-Site-Line	9024		Wetland Mitigation sites, lines-Line
	ENVP_P_Wetlnd-Mitigat-Site-Pattern	9025		Wetland Mitigation sites, patterning-Line
	ENVP_P_Wetlnd-Mitigat-Site-Text	9026		Wetland Mitigation sites, text-Text
	ENVP_P_ORNGFENCE-Line	9027		Orange Fence-Line
	ENVP_P_ORNGFENCE-Text	9029		Orange Fence-Text

File Name	Level Name	Number	Description
2-5 (27) Signal Plans	SHT_B_27-Signal-Plans	28027	Signal Plans (sheet specific)
	SHT_B_Legend-Logo-Scale	28056	Sheet border legend, logo, scale bars, location sketch-Cell
	SHT_B_Match-Lines-Line	28061	Sheet border match line lines-Line
	SHT_B_Match-Lines-Text	28062	Sheet border match line text-Text
	SHT_B_Misc-P	28067	Sheet border miscellaneous items, notes, etc. (plotted)
	SHT_B_North-Arrow	28068	Sheet border north arrow-Cell
	SHT_B_Plot-Sub-Text	28069	Sheet border plot substitution text-Text
	SHT_B_Plotting-Info-Tags	28070	Sheet border plotting information tags-Text
	SHT_B_Sheet-Outline-Line	28072	Sheet border sheet outline lines-Line
	SHT_B_Sheet-Outline-Text	28073	Sheet border sheet outline text-Text
	SHT_B_Title-Block	28075	Sheet border Title block-Cell
	SHT_B_Plot-Border-Inner-Line	28085	Plot border inner line-Line
	SHT_B_Plot-Border-Outer-Line	28086	Plot border outer line-Line
MAIN	MAIN_P_Appr-Slab-Line	17000	Approach slab - lines-Line
	MAIN_P_Bridge-Line	17002	Proposed bridge - lines-Line
	MAIN_P_CONSTCL-Brng-Text	17004	Construction CL - bearings-Text
	MAIN_P_CONSTCL-Cell	17005	Construction CL - point symbols-Cell
	MAIN_P_CONSTCL-Curve-Data-Text	17006	Construction CL - curve label & data table-Text
	MAIN_P_CONSTCL-Line	17007	Construction CL - lines-Line
	MAIN_P_CONSTCL-Tic-Sta-Text	17009	Construction CL tic marks and sta labels-Text
	MAIN_P_Curb-Gutter-Line	17013	Proposed curb & gutter - lines - gutter line & back of curb-Line
	MAIN_P_Details-End-Proj-CL-Intersect-Label-Text	17016	Begin / End project & centerline intersection labels-Text
	MAIN_P_Details-RouteName-CL-Text	17018	Route # / road names and centerline label (CL Cell)-Text
	MAIN_P_Driveway-Line	17020	Driveway - lines-Line
	MAIN_P_EOP-Line	17023	Proposed roadway edge of paving - lines-Line
	MAIN_P_EPSHLDR-Line	17025	Proposed edge of paved shoulder - lines-Line
	MAIN_P_Fence-Line	17027	Proposed fence - lines-Line
	MAIN_P_Guardrail-Line	17029	Proposed guardrail - lines and anchor-Line
	MAIN_P_Median-Side-Barrier-Line	17032	Proposed median or side barrier - lines-Line
	MAIN_P_Retain-Wall-Line	17037	Proposed retaining wall - lines-Line
	MAIN_P_SHLDR-Line	17040	Shoulder lines-Line
	MAIN_P_SIDECL-Brng-Text	17041	Side or Cross road centerline - bearings-Text

File Name	Level Name	Number		Description
	MAIN_P_SIDECL-Cell	17042		Side or Cross road centerline - point symbols-Cell
	MAIN_P_SIDECL-Curve-Data-Text	17043		Side or Cross road centerline - curve label & data table-Text
	MAIN_P_SIDECL-Line	17044		Side or Cross road centerline - lines-Line
	MAIN_P_SIDECL-Tic-Sta-Text	17046		Side or Cross road centerline - tic marks and sta labels-Text
	MAIN_P_Sidewalk-Line	17047		Sidewalk - lines-Line
	MAIN_P_Sound-Barrier-Wall-Line	17049		Proposed sound barrier wall - lines-Line
	MAIN_P_CONSTCL-Tic-Sta-Cell	17059		Construction CL tic marks and sta labels-Cell
	MAIN_P_CONSTCL-Tic-Sta-Line	17060		Construction CL tic marks and sta labels-Line
	MAIN_P_CONSTCL-Curve-Data-Cell	17088		Main Proposed Construction CL - curve label & data table-Cell
	MAIN_P_CONSTCL-Curve-Data-Line	17089		Main Proposed Construction CL - curve label & data table-Line
	MAIN_P_Bridge-Cell	17090		Main Proposed bridge cell-Cell
	MAIN_P_Curb-Gutter-Cell	17091		Main Proposed curb & gutter cell-Cell
	MAIN_P_Driveway-Cell	17092		Main Driveway - lines-Line
	MAIN_P_Fence-Cell	17093		Main Proposed fence - cell-Cell
	MAIN_P_Guardrail-Cell	17094		Proposed guardrail - cell-Cell
	MAIN_P_Misc-Const-Feat-Cell	17095		Proposed misc. construction feature - cell-Cell
	MAIN_P_Sidewalk-Cell	17098		Sidewalk - line-Cell
	MAIN_P_Details-Rdwy-Dim-Cell	17100		Roadway dimensions-Cell
	MAIN_P_Details-Rdwy-Dim-Line	17101		Roadway dimensions-Line
	MAIN_P_Median-Side-Barrier-Cell	17102		Proposed median or side barrier - cell-Cell
	MAIN_P_Sound-Barrier-Wall-Cell	17103		Proposed sound barrier wall - cell-Cell
	MAIN_P_Retain-Wall-Cell	17104		Proposed retaining wall - cell-Cell
	MAIN_P_Appr-Slab-Cell	17105		Approach slab - cell-Cell
	MAIN_P_SIDECL-Tic-Sta-Cell	17130		Side or Cross road centerline tic marks and sta labels-Cell
	MAIN_P_SIDECL-Tic-Sta-Line	17131		Side or Cross road centerline tic marks and sta labels-Line
	MAIN_P_SIDECL-Curve-Data-Cell	17134		Side or Cross road centerline - curve label & data table-Cell
	MAIN_P_SIDECL-Curve-Data-Line	17135		Side or Cross road centerline - curve label & data table-Line
DRNG	DRNG_P_Bridge-Culv-Line	6004		Bridge culvert lines-Line
	DRNG_P_Storm-Drain-Pipe-Line	6026		Storm drain pipes (line)-Line
REQD	REQD_P_REQD-RW-Desc-Text	24021		Required R/W description and leader line-Text
	REQD_P_TESMT-Pnt#-Text	24035		Temporary easement point # text and leader line-Text

File Name	Level Name	Number	Description
SIGN	SIGN_E_SM-Pvmt-Marking	29005	Pavement markings-Line
	SIGN_E_SM-Pvmt-Marking-FOBR-Line	29008	Existing Pavement markings FOBR Diamond Skip-Line-Line
	SIGN_E_SM-Pvmt-Marking-FODB-Line	29009	Existing Pavement markings FODB Open Rectangle Skip-Line-Line
	SIGN_P_SM-Markings	30004	Markings-lane lines, stop bars, crosswalks, painted islands, hatching, etc…-L
	SIGN_P_SM-Pvmt-Marking-FOBR-Line	30008	Proposed Pvmt. markings FOBR Diamond Skip-Line-Line
	SIGN_P_SM-Pvmt-Marking-FODB-Line	30009	Proposed Pvmt. markings FODB Open Rectangle Skip-Line-Line
	SIGN_P_SM-Pvmt-Marking-FOAP-Line	30010	Proposed Pvmt. markings FOAP-Line-Line
	SIGN_P_SM-Pvmt-Marking-26-Skip-Line	30013	Proposed Pvmt. markings 26 Skip-Line-Line
SGNL	SGNL_E_Sht_Dev-Begin-End-Proj	26000	Begin / End Project-Text
	SGNL_E_Sht_Dev-Road	26001	Existing Road-Line
	SGNL_E_Sht_Dev-RouteName	26002	Road Name Route #-Text
	SGNL_E_Sht_Dev-RW	26003	Existing R/W-Line
	SGNL_E_Sht_Dev-Sidewalk	26004	Sidewalk (Existing)-Line
	SGNL_E_Signal-Conduit-and-Pullbox	26005	Conduit and pullboxes-Line
	SGNL_E_Signal-Controller	26006	Controller-Line
	SGNL_E_Signal-Signal	26007	Signal (Poles, Span Wire, Heads, Loops Notes)-Line
	SGNL_E_Signal-Text	26008	Signal Notes-Text
	SGNL_E_Signal-AerialFiberComm	26009	Aerial fiber communication lines-Line
	SGNL_E_Signal-UndergroundFiber	26010	Underground fiber lines-Line
	SGNL_E_Signal-BridgeAttachedFiber-Line	26011	Bridge attached fiber lines-Line
	SGNL_P_Signal-Comm-Only-Conduit	27000	Communication Only Conduits-Line
	SGNL_P_Signal-Comm-Only-Pullbox	27001	Communication Only Pullboxes (TP 4 & 5)-Line
	SGNL_P_Signal-Control-Cabinet	27002	Control Cabinet-Line
	SGNL_P_Signal-Head-and-Street-Name-Text	27003	Signal Heads, Pedestrian Heads, & Overhead Street Names-Line
	SGNL_P_Signal-Loop	27004	Loops-Line
	SGNL_P_Signal-Loop-lead-In	27005	Loop lead-In-Line
	SGNL_P_Signal-Mast-Arms	27006	Mast Arms-Line
	SGNL_P_Signal-Pedestrian-Pedestal-Pole	27007	Pedestrian Pedestal Poles-Line
	SGNL_P_Signal-Shared-Signal-and-Comm-Conduit	27008	Shared Signal & Comm. Conduits-Line
	SGNL_P_Signal-Shared-Signal-and-Comm-Pullbox	27009	Shared Signal & Comm. Pullboxes (TP 4 & 5)-Line
	SGNL_P_Signal-Sign	27010	Signs-Cell

File Name	Level Name	Number		Description
	SGNL_P_Signal-Signal-Only-Conduit	27011		Signal Only Conduits-Line
	SGNL_P_Signal-Signal-Only-Pullbox	27012		Signal Only Pullboxes-Line
	SGNL_P_Signal-Signal-Only-Pullbox-TP2	27013		Signal Only Pullboxes (TP 2)-Line
	SGNL_P_Signal-Signal-Pole	27014		Signal Poles-Cell
	SGNL_P_Signal-Span-Wire	27015		Span Wire-Line
	SGNL_P_Signal-Text	27016		Notes, Quantities, Signs, etc…-Text
	SGNL_P_Signal-AerialFiber	27018		Aerial fiber lines-Line
	SGNL_P_Signal-UndergroundFiber	27019		Underground fiber lines-Line
	SGNL_P_Signal-BridgeAttachedFiber-Line	27020		Bridge attached fiber lines-Line
UTLE	UTLE_E_OVHD-Combo-Util-Line-Elec-Tele	35003		Comb. Utility (Overhead) line [Elec. and Telephone]-Line
	UTLE_E_OVHD-Combo-Util-Line-Elec-Tele-Traf-Ctrl	35004		Comb. Utility (Overhead) line [Elec.,Tele., and Traff Cont.]-Line
	UTLE_E_OVHD-Combo-Util-Line-Elec-Tele-TV	35005		Comb. Utility (Overhead) line [Elec., Telephone and TV]-Line
	UTLE_E_OVHD-Combo-Util-Line-Elec-Tele-TV-Traf-Ctrl	35006		Comb. Utility (Overhead) line [Elec.,Tele.,TV, and Traff.Ctrl]-Line
	UTLE_E_OVHD-Combo-Util-Line-Elec-Traf-Ctrl	35007		Comb. Utility (Overhead) line [Elec. and Traff Cont.]-Line
	UTLE_E_OVHD-Combo-Util-Line-Elec-TV	35008		Comb. Utility (Overhead) line [Elec. and TV]-Line
	UTLE_E_OVHD-Combo-Util-Line-Elec-TV-Traf-Ctrl	35009		Comb. Utility (Overhead) line [Elec.,TV, and Traff Cont.]-Line
	UTLE_E_OVHD-Guy-Line	35010		Overhead Guy Wire line-Line
	UTLE_E_OVHD-Combo-Util-Line-Tele-Traf-Ctrl	35011		Comb. Utility (Overhead) line [Telephone and Traff Cont.]-Line
	UTLE_E_OVHD-Combo-Util-Line-Tele-TV	35012		Comb. Utility (Overhead) line [Telephone and TV]-Line
	UTLE_E_OVHD-Combo-Util-Line-Tele-TV-Traf-Ctrl	35013		Comb. Utility (Overhead) line [Tele.,TV, and Traff.Ctrl]-Line
	UTLE_E_OVHD-Combo-Util-Line-TV-Traf-Ctrl	35014		Comb. Utility (Overhead) line [TV, and Traff Cont.]-Line
	UTLE_E_OVHD-Elec-Line	35017		Electrical (Overhead) line-Line
	UTLE_E_OVHD-Tele-Line	35020		Telephone (Overhead) line-Line
	UTLE_E_OVHD-Traf-Ctrl-Line	35023		Traff Cont. (Overhead) line-Line
	UTLE_E_OVHD-TV-Line	35026		Television (Overhead) line-Line
	UTLE_E_Elec-Cell	35030		Electrical cell-Cell
	UTLE_E_UG-Elec-Line	35031		Electrical (Underground) line-Line
	UTLE_E_UG-Elec-Line-Qual-B	35032		Electrical (Underground) line [Qual. Level B]-Line
	UTLE_E_UG-Elec-Line-Qual-C	35033		Electrical (Underground) line [Qual. Level C]-Line
	UTLE_E_UG-Elec-Text	35034		Electrical (Underground) [Text-label,size,type]-Text
	UTLE_E_Gas-Cell	35035		Gas cell-Cell
	UTLE_E_UG-Gas-Line	35036		Gas (Underground) line-Line

File Name	Level Name	Number		Description
	UTLE_E_UG-Gas-Line-24	35037		24 inch Underground Gas line - 20 Sc Plans-Line
	UTLE_E_UG-Gas-Line-24-Qual-B	35038		24 inch Underground Gas line [Qual. Level B] - 20 Sc Plans-Line
	UTLE_E_UG-Gas-Line-24-Qual-C	35039		24 inch Underground Gas line [Qual. Level C] - 20 Sc Plans-Line
	UTLE_E_UG-Gas-Line-30	35040		30 inch Underground Gas line - 20 Sc Plans-Line
	UTLE_E_UG-Gas-Line-30-Qual-B	35041		30 inch Underground Gas line [Qual. Level B] - 20 Sc Plans-Line
	UTLE_E_UG-Gas-Line-30-Qual-C	35042		30 inch Underground Gas line [Qual. Level C] - 20 Sc Plans-Line
	UTLE_E_UG-Gas-Line-36	35043		36 inch Underground Gas line - 20 Sc Plans-Line
	UTLE_E_UG-Gas-Line-36-Qual-B	35044		36 inch Underground Gas line [Qual. Level B] - 20 Sc Plans-Line
	UTLE_E_UG-Gas-Line-36-Qual-C	35045		36 inch Underground Gas line [Qual. Level C] - 20 Sc Plans-Line
	UTLE_E_UG-Gas-Line-42	35046		42 inch Underground Gas line - 20 Sc Plans-Line
	UTLE_E_UG-Gas-Line-42-Qual-B	35047		42 inch Underground Gas line [Qual. Level B] - 20 Sc Plans-Line
	UTLE_E_UG-Gas-Line-42-Qual-C	35048		42 inch Underground Gas line [Qual. Level C] - 20 Sc Plans-Line
	UTLE_E_UG-Gas-Line-48	35049		48 inch Underground Gas line - 20 Sc Plans-Line
	UTLE_E_UG-Gas-Line-48-Qual-B	35050		48 inch Underground Gas line [Qual. Level B] - 20 Sc Plans-Line
	UTLE_E_UG-Gas-Line-48-Qual-C	35051		48 inch Underground Gas line [Qual. Level C] - 20 Sc Plans-Line
	UTLE_E_UG-Gas-Line-Qual-B	35052		Gas (Underground) line [Qual. Level B] - 20 Sc Plans-Line
	UTLE_E_UG-Gas-Line-Qual-C	35053		Gas (Underground) line [Qual. Level C] - 20 Sc Plans-Line
	UTLE_E_Petro-Cell	35055		Petroleum cell-Cell
	UTLE_E_UG-Petro-Line	35056		Petroleum (Underground) line-Line
	UTLE_E_UG-Petro-Line-24	35057		24 inch Underground Pertoleum line - 20 Sc Plans-Line
	UTLE_E_UG-Petro-Line-24-Qual-B	35058		24 inch Underground Pertoleum line [Qual. Level B] - 20 Sc Plans-Line
	UTLE_E_UG-Petro-Line-24-Qual-C	35059		24 inch Underground Pertoleum line [Qual. Level C] - 20 Sc Plans-Line
	UTLE_E_UG-Petro-Line-30	35060		30 inch Underground Petroleum line - 20 Sc Plans-Line
	UTLE_E_UG-Petro-Line-30-Qual-B	35061		30 inch Underground Petroleum line [Qual. Level B] - 20 Sc Plans-Line
	UTLE_E_UG-Petro-Line-30-Qual-C	35062		30 inch Underground Petroleum line [Qual. Level C] - 20 Sc Plans-Line
	UTLE_E_UG-Petro-Line-36	35063		36 inch Underground Petroleum line - 20 Sc Plans-Line
	UTLE_E_UG-Petro-Line-36-Qual-B	35064		36 inch Underground Petroleum line [Qual. Level B] - 20 Sc Plans-Line
	UTLE_E_UG-Petro-Line-36-Qual-C	35065		36 inch Underground Petroleum line [Qual. Level C] - 20 Sc Plans-Line
	UTLE_E_UG-Petro-Line-42	35066		42 inch Underground Petroleum line - 20 Sc Plans-Line
	UTLE_E_UG-Petro-Line-42-Qual-B	35067		42 inch Underground Petroleum line [Qual. Level B] - 20 Sc Plans-Line
	UTLE_E_UG-Petro-Line-42-Qual-C	35068		42 inch Underground Petroleum line [Qual. Level C] - 20 Sc Plans-Line
	UTLE_E_UG-Petro-Line-48	35069		48 inch Underground Petroleum line - 20 Sc Plans-Line
	UTLE_E_UG-Petro-Line-48-Qual-B	35070		48 inch Underground Petroleum line [Qual. Level B] - 20 Sc Plans-Line

File Name	Level Name	Number		Description
	UTLE_E_UG-Petro-Line-48-Qual-C	35071		48 inch Underground Petroleum line [Qual. Level C] - 20 Sc Plans-Line
	UTLE_E_UG-Petro-Line-Qual-B	35072		Petroleum (Underground) line [Qual. Level B]-Line
	UTLE_E_UG-Petro-Line-Qual-C	35073		Petroleum (Underground) line [Qual. Level C]-Line
	UTLE_E_San-Force-Main-Cell	35075		Sanitary Force Main cell-Cell
	UTLE_E_UG-San-Force-Main-Line	35076		Sanitary Force Main (Underground) line-Line
	UTLE_E_UG-San-Force-Main-Line-Qual-B	35077		Sanitary Force Main (Underground) line [Qual. Level B]-Line
	UTLE_E_UG-San-Force-Main-Line-Qual-C	35078		Sanitary Force Main (Underground) line [Qual. Level C]-Line
	UTLE_E_San-Swr-Cell	35080		Sanitary Sewer cell-Cell
	UTLE_E_UG-San-Swr-Line	35081		Sanitary Sewer (Underground) line-Line
	UTLE_E_UG-San-Swr-Line-24	35082		24 inch Underground San. Sewer line - 20 Sc Plans-Line
	UTLE_E_UG-San-Swr-Line-24-Qual-B	35083		24 inch Underground San. Sewer line [Qual. Level B] - 20 Sc Plans-Line
	UTLE_E_UG-San-Swr-Line-24-Qual-C	35084		24 inch Underground San. Sewer line [Qual. Level C] - 20 Sc Plans-Line
	UTLE_E_UG-San-Swr-Line-30	35085		30 inch Underground San. Sewer line - 20 Sc Plans-Line
	UTLE_E_UG-San-Swr-Line-30-Qual-B	35086		30 inch Underground San. Sewer line [Qual. Level B] - 20 Sc Plans-Line
	UTLE_E_UG-San-Swr-Line-30-Qual-C	35087		30 inch Underground San. Sewer line [Qual. Level C] - 20 Sc Plans-Line
	UTLE_E_UG-San-Swr-Line-36	35088		36 inch Underground San. Sewer line - 20 Sc Plans-Line
	UTLE_E_UG-San-Swr-Line-36-Qual-B	35089		36 inch Underground San. Sewer line [Qual. Level B] - 20 Sc Plans-Line
	UTLE_E_UG-San-Swr-Line-36-Qual-C	35090		36 inch Underground San. Sewer line [Qual. Level C] - 20 Sc Plans-Line
	UTLE_E_UG-San-Swr-Line-42	35091		42 inch Underground San. Sewer line - 20 Sc Plans-Line
	UTLE_E_UG-San-Swr-Line-42-Qual-B	35092		42 inch Underground San. Sewer line [Qual. Level B] - 20 Sc Plans-Line
	UTLE_E_UG-San-Swr-Line-42-Qual-C	35093		42 inch Underground San. Sewer line [Qual. Level C] - 20 Sc Plans-Line
	UTLE_E_UG-San-Swr-Line-48	35094		48 inch Underground San. Sewer line - 20 Sc Plans-Line
	UTLE_E_UG-San-Swr-Line-48-Qual-B	35095		48 inch Underground San. Sewer line [Qual. Level B] - 20 Sc Plans-Line
	UTLE_E_UG-San-Swr-Line-48-Qual-C	35096		48 inch Underground San. Sewer line [Qual. Level C] - 20 Sc Plans-Line
	UTLE_E_UG-San-Swr-Line-Qual-B	35097		Sanitary Sewer (Underground) line [Qual. Level B]-Line
	UTLE_E_UG-San-Swr-Line-Qual-C	35098		Sanitary Sewer (Underground) line [Qual. Level C]-Line
	UTLE_E_Steam-Cell	35100		Steam cell-Cell
	UTLE_E_UG-Steam-Line	35101		Steam (Underground) line-Line
	UTLE_E_UG-Steam-Line-24	35102		24 inch Underground Steam line - 20 Sc Plans-Line
	UTLE_E_UG-Steam-Line-24-Qual-B	35103		24 inch Underground Steam line [Quailty Level B] - 20 Sc Plans-Line
	UTLE_E_UG-Steam-Line-24-Qual-C	35104		24 inch Underground Steam line [Quailty Level C] - 20 Sc Plans-Line
	UTLE_E_UG-Steam-Line-30	35105		30 inch Underground Steam line - 20 Sc Plans-Line
	UTLE_E_UG-Steam-Line-30-Qual-B	35106		30 inch Underground Steam line [Qual. Level B] - 20 Sc Plans-Line

File Name	Level Name	Number		Description
	UTLE_E_UG-Steam-Line-30-Qual-C	35107		30 inch Underground Steam line [Qual. Level C] - 20 Sc Plans-Line
	UTLE_E_UG-Steam-Line-36	35108		36 inch Underground Steam line - 20 Sc Plans-Line
	UTLE_E_UG-Steam-Line-36-Qual-B	35109		36 inch Underground Steam line [Qual. Level B] - 20 Sc Plans-Line
	UTLE_E_UG-Steam-Line-36-Qual-C	35110		36 inch Underground Steam line [Qual. Level C] - 20 Sc Plans-Line
	UTLE_E_UG-Steam-Line-42	35111		42 inch Underground Steam line - 20 Sc Plans-Line
	UTLE_E_UG-Steam-Line-42-Qual-B	35112		42 inch Underground Steam line [Qual. Level B] - 20 Sc Plans-Line
	UTLE_E_UG-Steam-Line-42-Qual-C	35113		42 inch Underground Steam line [Qual. Level C] - 20 Sc Plans-Line
	UTLE_E_UG-Steam-Line-48	35114		48 inch Underground Steam line - 20 Sc Plans-Line
	UTLE_E_UG-Steam-Line-48-Qual-B	35115		48 inch Underground Steam line [Qual. Level B] - 20 Sc Plans-Line
	UTLE_E_UG-Steam-Line-48-Qual-C	35116		48 inch Underground Steam line [Qual. Level C] - 20 Sc Plans-Line
	UTLE_E_UG-Steam-Line-Qual-B	35117		Steam (Underground) line [Qual. Level B]-Line
	UTLE_E_UG-Steam-Line-Qual-C	35118		Steam (Underground) line [Qual. Level C]-Line
	UTLE_E_Tele-Cell	35120		Telephone cell-Cell
	UTLE_E_UG-Tele-Line	35121		Telephone (Underground) line-Line
	UTLE_E_UG-Tele-Line-Qual-B	35122		Telephone (Underground) line [Qual. Level B]-Line
	UTLE_E_UG-Tele-Line-Qual-C	35123		Telephone (Underground) line [Qual. Level C]-Line
	UTLE_E_Traf-Ctrl-Cell	35125		Traff Cont. cell-Cell
	UTLE_E_UG-Traf-Ctrl-Line	35126		Traff Cont. (Underground) line-Line
	UTLE_E_UG-Traf-Ctrl-Line-Qual-B	35127		Traff Cont. (Underground) line [Qual. Level B]-Line
	UTLE_E_UG-Traf-Ctrl-Line-Qual-C	35128		Traff Cont. (Underground) line [Qual. Level C]-Line
	UTLE_E_TV-Cell	35130		Television cell-Cell
	UTLE_E_UG-TV-Line	35131		Television (Underground) line-Line
	UTLE_E_UG-TV-Line-Qual-B	35132		Television (Underground) line [Qual. Level B]-Line
	UTLE_E_UG-TV-Line-Qual-C	35133		Television (Underground) line [Qual. Level C]-Line
	UTLE_E_UG-Utl-Unknown-Line-Qual-B	35136		Unknown Utility (Underground) line [Qual. Level B Only]-Line
	UTLE_E_Wat-Cell	35138		Water cell-Cell
	UTLE_E_UG-Wat-Line	35139		Water (Underground) line-Line
	UTLE_E_UG-Wat-Line-24	35140		24 inch Underground Water line - 20 Sc Plans-Line
	UTLE_E_UG-Wat-Line-24-Qual-B	35141		24 inch Underground Water line [Qual. Level B] - 20 Sc Plans-Line
	UTLE_E_UG-Wat-Line-24-Qual-C	35142		24 inch Underground Water line [Qual. Level C] - 20 Sc Plans-Line
	UTLE_E_UG-Wat-Line-30	35143		30 inch Underground Water line - 20 Sc Plans-Line
	UTLE_E_UG-Wat-Line-30-Qual-B	35144		30 inch Underground Water line [Qual. Level B] - 20 Sc Plans-Line
	UTLE_E_UG-Wat-Line-30-Qual-C	35145		30 inch Underground Water line [Qual. Level C] - 20 Sc Plans-Line

File Name	Level Name	Number		Description
	UTLE_E_UG-Wat-Line-36	35146		36 inch Underground Water line - 20 Sc Plans-Line
	UTLE_E_UG-Wat-Line-36-Qual-B	35147		36 inch Underground Water line [Qual. Level B] - 20 Sc Plans-Line
	UTLE_E_UG-Wat-Line-36-Qual-C	35148		36 inch Underground Water line [Qual. Level C] - 20 Sc Plans-Line
	UTLE_E_UG-Wat-Line-42	35149		42 inch Underground Water line - 20 Sc Plans-Line
	UTLE_E_UG-Wat-Line-42-Qual-B	35150		42 inch Underground Water line [Qual. Level B] - 20 Sc Plans-Line
	UTLE_E_UG-Wat-Line-42-Qual-C	35151		42 inch Underground Water line [Qual. Level C] - 20 Sc Plans-Line
	UTLE_E_UG-Wat-Line-48	35152		48 inch Underground Water line - 20 Sc Plans-Line
	UTLE_E_UG-Wat-Line-48-Qual-B	35153		48 inch Underground Water line [Qual. Level B] - 20 Sc Plans-Line
	UTLE_E_UG-Wat-Line-48-Qual-C	35154		48 inch Underground Water line [Qual. Level C] - 20 Sc Plans-Line
	UTLE_E_UG-Wat-Line-Qual-B	35155		Water (Underground) line [Qual. Level B]-Line
	UTLE_E_UG-Wat-Line-Qual-C	35156		Water (Underground) line [Qual. Level C]-Line
	UTLE_E_Wat-Non-Pot-Cell	35157		Non-potable water cell-Cell
	UTLE_E_UG-Wat-Non-Pot-Line	35158		Non-potable water (Underground) line-Line
	UTLE_E_UG-Wat-Non-Pot-Line-24	35159		24 inch Underground Non-potable water line - 20 Sc Plans-Line
	UTLE_E_UG-Wat-Non-Pot-Line-24-Qual-B	35160		24 inch Underground Non-potable water line [Qual. Level B] - 20 Sc Plans-Li
	UTLE_E_UG-Wat-Non-Pot-Line-24-Qual-C	35161		24 inch Underground Non-potable water line [Qual. Level C] - 20 Sc Plans-Li
	UTLE_E_UG-Wat-Non-Pot-Line-30	35162		30 inch Underground Non-potable water line - 20 Sc Plans-Line
	UTLE_E_UG-Wat-Non-Pot-Line-30-Qual-B	35163		30 inch Underground Non-potable water line [Qual. Level B] - 20 Sc Plans-Li
	UTLE_E_UG-Wat-Non-Pot-Line-30-Qual-C	35164		30 inch Underground Non-potable water line [Qual. Level C] - 20 Sc Plans-Li
	UTLE_E_UG-Wat-Non-Pot-Line-36	35165		36 inch Underground Non-potable water line - 20 Sc Plans-Line
	UTLE_E_UG-Wat-Non-Pot-Line-36-Qual-B	35166		36 inch Underground Non-potable water line [Qual. Level B] - 20 Sc Plans-Li
	UTLE_E_UG-Wat-Non-Pot-Line-36-Qual-C	35167		36 inch Underground Non-potable water line [Qual. Level C] - 20 Sc Plans-Li
	UTLE_E_UG-Wat-Non-Pot-Line-42	35168		42 inch Underground non-potable water line - 20 Sc Plans-Line
	UTLE_E_UG-Wat-Non-Pot-Line-42-Qual-B	35169		42 inch Underground non-potable water line [Qual. Level B] - 20 Sc Plans-Li
	UTLE_E_UG-Wat-Non-Pot-Line-42-Qual-C	35170		42 inch Underground non-potable water line [Qual. Level C] - 20 Sc Plans-Li
	UTLE_E_UG-Wat-Non-Pot-Line-48	35171		48 inch Underground Non-potable water line - 20 Sc Plans-Line
	UTLE_E_UG-Wat-Non-Pot-Line-48-Qual-B	35172		48 inch Underground Non-potable water line [Qual. Level B] - 20 Sc Plans-Li
	UTLE_E_UG-Wat-Non-Pot-Line-48-Qual-C	35173		48 inch Underground Non-potable water line [Qual. Level C] - 20 Sc Plans-Li
	UTLE_E_UG-Wat-Non-Pot-Line-Qual-B	35174		Non-potable water (Underground) line [Qual. Level B]-Line
	UTLE_E_UG-Wat-Non-Pot-Line-Qual-C	35175		Non-potable water (Underground) line [Qual. Level C]-Line
	UTLE_E_UG-Gas-Line-User-Def	35178		Gas User Defined Width (Underground) line-Line
	UTLE_E_UG-Gas-Line-User-Def-Qual-B	35179		Gas User Defined Width (Underground) line [Qual. Level B]-Line
	UTLE_E_UG-Gas-Line-User-Def-Qual-C	35180		Gas User Defined Width (Underground) line [Qual. Level C]-Line

File Name	Level Name	Number		Description
	UTLE_E_UG-Petro-Line-User-Def	35181		Petroleum User Defined Width (Underground) line-Line
	UTLE_E_UG-Petro-Line-User-Def-Qual-B	35182		Petroleum User Defined Width (Underground) line [Qual. Level B]-Line
	UTLE_E_UG-Petro-Line-User-Def-Qual-C	35183		Petroleum User Defined Width (Underground) line [Qual. Level C]-Line
	UTLE_E_UG-San-Swr-User-Def-Line	35184		Sanitary Sewer User Defined Width (Underground) line-Line
	UTLE_E_UG-San-Swr-User-Def-Line-Qual-B	35185		Sanitary Sewer User Defined Width (Underground) line [Qual. Level B]-Line
	UTLE_E_UG-San-Swr-User-Def-Line-Qual-C	35186		Sanitary Sewer User Defined Width (Underground) line [Qual. Level C]-Line
	UTLE_E_UG-Steam-User-Def-Line	35187		Steam User Defined Width (Underground) line-Line
	UTLE_E_UG-Steam-User-Def-Line-Qual-B	35188		Steam User Defined Width (Underground) line [Qual. Level B]-Line
	UTLE_E_UG-Steam-User-Def-Line-Qual-C	35189		Steam User Defined Width (Underground) line [Qual. Level C]-Line
	UTLE_E_UG-Wat-User-Def-Line	35190		Water User Defined Width (Underground) line-Line
	UTLE_E_UG-Wat-User-Def-Line-Qual-B	35191		Water User Defined Width (Underground) line [Qual. Level B]-Line
	UTLE_E_UG-Wat-User-Def-Line-Qual-C	35192		Water User Defined Width (Underground) line [Qual. Level C]-Line
	UTLE_E_UG-Wat-Non-Pot-User-Def-Line	35193		Non-potable water User Defined Width (Underground) line-Line
	UTLE_E_UG-Wat-Non-Pot-User-Def-Line-Qual-B	35194		Non-potable water User Defined Width (Underground) line [Qual. Level B]-L
	UTLE_E_UG-Wat-Non-Pot-User-Def-Line-Qual-C	35195		Non-potable water User Defined Width (Underground) line [Qual. Level C]-L
	UTLE_E_UG-Gas-Line-24-50	35196		24 inch Underground Gas line - 50 Sc Plans-Line
	UTLE_E_UG-Gas-Line-24-Qual-B-50	35197		24 inch Underground Gas line [Qual. Level B] - 50 Sc Plans-Line
	UTLE_E_UG-Gas-Line-24-Qual-C-50	35198		24 inch Underground Gas line [Qual. Level C] - 50 Sc Plans-Line
	UTLE_E_UG-Gas-Line-30-50	35199		30 inch Underground Gas line - 50 Sc Plans-Line
	UTLE_E_UG-Gas-Line-30-Qual-B-50	35200		30 inch Underground Gas line [Qual. Level B] - 50 Sc Plans-Line
	UTLE_E_UG-Gas-Line-30-Qual-C-50	35201		30 inch Underground Gas line [Qual. Level C] - 50 Sc Plans-Line
	UTLE_E_UG-Gas-Line-36-50	35202		36 inch Underground Gas line - 50 Sc Plans-Line
	UTLE_E_UG-Gas-Line-36-Qual-B-50	35203		36 inch Underground Gas line [Qual. Level B] - 50 Sc Plans-Line
	UTLE_E_UG-Gas-Line-36-Qual-C-50	35204		36 inch Underground Gas line [Qual. Level C] - 50 Sc Plans-Line
	UTLE_E_UG-Gas-Line-42-50	35205		42 inch Underground Gas line - 50 Sc Plans-Line
	UTLE_E_UG-Gas-Line-42-Qual-B-50	35206		42 inch Underground Gas line [Qual. Level B] - 50 Sc Plans-Line
	UTLE_E_UG-Gas-Line-42-Qual-C-50	35207		42 inch Underground Gas line [Qual. Level C] - 50 Sc Plans-Line
	UTLE_E_UG-Gas-Line-48-50	35208		48 inch Underground Gas line - 50 Sc Plans-Line
	UTLE_E_UG-Gas-Line-48-Qual-B-50	35209		48 inch Underground Gas line [Qual. Level B] - 50 Sc Plans-Line
	UTLE_E_UG-Gas-Line-48-Qual-C-50	35210		48 inch Underground Gas line [Qual. Level C] - 50 Sc Plans-Line
	UTLE_E_UG-Petro-Line-24-50	35211		24 inch Underground Pertoleum line - 50 Sc Plans-Line
	UTLE_E_UG-Petro-Line-24-Qual-B-50	35212		24 inch Underground Pertoleum line [Qual. Level B] - 50 Sc Plans-Line
	UTLE_E_UG-Petro-Line-24-Qual-C-50	35213		24 inch Underground Pertoleum line [Qual. Level C] - 50 Sc Plans-Line

File Name	Level Name	Number		Description
	UTLE_E_UG-Petro-Line-30-50	35214		30 inch Underground Petroleum line - 50 Sc Plans-Line
	UTLE_E_UG-Petro-Line-30-Qual-B-50	35215		30 inch Underground Petroleum line [Qual. Level B] - 50 Sc Plans-Line
	UTLE_E_UG-Petro-Line-30-Qual-C-50	35216		30 inch Underground Petroleum line [Qual. Level C] - 50 Sc Plans-Line
	UTLE_E_UG-Petro-Line-36-50	35217		36 inch Underground Petroleum line - 50 Sc Plans-Line
	UTLE_E_UG-Petro-Line-36-Qual-B-50	35218		36 inch Underground Petroleum line [Qual. Level B] - 50 Sc Plans-Line
	UTLE_E_UG-Petro-Line-36-Qual-C-50	35219		36 inch Underground Petroleum line [Qual. Level C] - 50 Sc Plans-Line
	UTLE_E_UG-Petro-Line-42-50	35220		42 inch Underground Petroleum line - 50 Sc Plans-Line
	UTLE_E_UG-Petro-Line-42-Qual-B-50	35221		42 inch Underground Petroleum line [Qual. Level B] - 50 Sc Plans-Line
	UTLE_E_UG-Petro-Line-42-Qual-C-50	35222		42 inch Underground Petroleum line [Qual. Level C] - 50 Sc Plans-Line
	UTLE_E_UG-Petro-Line-48-50	35223		48 inch Underground Petroleum line - 50 Sc Plans-Line
	UTLE_E_UG-Petro-Line-48-Qual-B-50	35224		48 inch Underground Petroleum line [Qual. Level B] - 50 Sc Plans-Line
	UTLE_E_UG-Petro-Line-48-Qual-C-50	35225		48 inch Underground Petroleum line [Qual. Level C] - 50 Sc Plans-Line
	UTLE_E_UG-San-Swr-Line-24-50	35226		24 inch Underground San. Sewer line - 50 Sc Plans-Line
	UTLE_E_UG-San-Swr-Line-24-Qual-B-50	35227		24 inch Underground San. Sewer line [Qual. Level B] - 50 Sc Plans-Line
	UTLE_E_UG-San-Swr-Line-24-Qual-C-50	35228		24 inch Underground San. Sewer line [Qual. Level C] - 50 Sc Plans-Line
	UTLE_E_UG-San-Swr-Line-30-50	35229		30 inch Underground San. Sewer line - 50 Sc Plans-Line
	UTLE_E_UG-San-Swr-Line-30-Qual-B-50	35230		30 inch Underground San. Sewer line [Qual. Level B] - 50 Sc Plans-Line
	UTLE_E_UG-San-Swr-Line-30-Qual-C-50	35231		30 inch Underground San. Sewer line [Qual. Level C] - 50 Sc Plans-Line
	UTLE_E_UG-San-Swr-Line-36-50	35232		36 inch Underground San. Sewer line - 50 Sc Plans-Line
	UTLE_E_UG-San-Swr-Line-36-Qual-B-50	35233		36 inch Underground San. Sewer line [Qual. Level B] - 50 Sc Plans-Line
	UTLE_E_UG-San-Swr-Line-36-Qual-C-50	35234		36 inch Underground San. Sewer line [Qual. Level C] - 50 Sc Plans-Line
	UTLE_E_UG-San-Swr-Line-42-50	35235		42 inch Underground San. Sewer line - 50 Sc Plans-Line
	UTLE_E_UG-San-Swr-Line-42-Qual-B-50	35236		42 inch Underground San. Sewer line [Qual. Level B] - 50 Sc Plans-Line
	UTLE_E_UG-San-Swr-Line-42-Qual-C-50	35237		42 inch Underground San. Sewer line [Qual. Level C] - 50 Sc Plans-Line
	UTLE_E_UG-San-Swr-Line-48-50	35238		48 inch Underground San. Sewer line - 50 Sc Plans-Line
	UTLE_E_UG-San-Swr-Line-48-Qual-B-50	35239		48 inch Underground San. Sewer line [Qual. Level B] - 50 Sc Plans-Line
	UTLE_E_UG-San-Swr-Line-48-Qual-C-50	35240		48 inch Underground San. Sewer line [Qual. Level C] - 50 Sc Plans-Line
	UTLE_E_UG-Steam-Line-24-50	35241		24 inch Underground Steam line - 50 Sc Plans-Line
	UTLE_E_UG-Steam-Line-24-Qual-B-50	35242		24 inch Underground Steam line [Quailty Level B] - 50 Sc Plans-Line
	UTLE_E_UG-Steam-Line-24-Qual-C-50	35243		24 inch Underground Steam line [Quailty Level C] - 50 Sc Plans-Line
	UTLE_E_UG-Steam-Line-30-50	35244		30 inch Underground Steam line - 50 Sc Plans-Line
	UTLE_E_UG-Steam-Line-30-Qual-B-50	35245		30 inch Underground Steam line [Qual. Level B] - 50 Sc Plans-Line
	UTLE_E_UG-Steam-Line-30-Qual-C-50	35246		30 inch Underground Steam line [Qual. Level C] - 50 Sc Plans-Line

File Name	Level Name	Number		Description
	UTLE_E_UG-Steam-Line-36-50	35247		36 inch Underground Steam line - 50 Sc Plans-Line
	UTLE_E_UG-Steam-Line-36-Qual-B-50	35248		36 inch Underground Steam line [Qual. Level B] - 50 Sc Plans-Line
	UTLE_E_UG-Steam-Line-36-Qual-C-50	35249		36 inch Underground Steam line [Qual. Level C] - 50 Sc Plans-Line
	UTLE_E_UG-Steam-Line-42-50	35250		42 inch Underground Steam line - 50 Sc Plans-Line
	UTLE_E_UG-Steam-Line-42-Qual-B-50	35251		42 inch Underground Steam line [Qual. Level B] - 50 Sc Plans-Line
	UTLE_E_UG-Steam-Line-42-Qual-C-50	35252		42 inch Underground Steam line [Qual. Level C] - 50 Sc Plans-Line
	UTLE_E_UG-Steam-Line-48-50	35253		48 inch Underground Steam line - 50 Sc Plans-Line
	UTLE_E_UG-Steam-Line-48-Qual-B-50	35254		48 inch Underground Steam line [Qual. Level B] - 50 Sc Plans-Line
	UTLE_E_UG-Steam-Line-48-Qual-C-50	35255		48 inch Underground Steam line [Qual. Level C] - 50 Sc Plans-Line
	UTLE_E_UG-Wat-Line-24-50	35256		24 inch Underground Water line - 50 Sc Plans-Line
	UTLE_E_UG-Wat-Line-24-Qual-B-50	35257		24 inch Underground Water line [Qual. Level B] - 50 Sc Plans-Line
	UTLE_E_UG-Wat-Line-24-Qual-C-50	35258		24 inch Underground Water line [Qual. Level C] - 50 Sc Plans-Line
	UTLE_E_UG-Wat-Line-30-50	35259		30 inch Underground Water line - 50 Sc Plans-Line
	UTLE_E_UG-Wat-Line-30-Qual-B-50	35260		30 inch Underground Water line [Qual. Level B] - 50 Sc Plans-Line
	UTLE_E_UG-Wat-Line-30-Qual-C-50	35261		30 inch Underground Water line [Qual. Level C] - 50 Sc Plans-Line
	UTLE_E_UG-Wat-Line-36-50	35262		36 inch Underground Water line - 50 Sc Plans-Line
	UTLE_E_UG-Wat-Line-36-Qual-B-50	35263		36 inch Underground Water line [Qual. Level B] - 50 Sc Plans-Line
	UTLE_E_UG-Wat-Line-36-Qual-C-50	35264		36 inch Underground Water line [Qual. Level C] - 50 Sc Plans-Line
	UTLE_E_UG-Wat-Line-42-50	35265		42 inch Underground Water line - 50 Sc Plans-Line
	UTLE_E_UG-Wat-Line-42-Qual-B-50	35266		42 inch Underground Water line [Qual. Level B] - 50 Sc Plans-Line
	UTLE_E_UG-Wat-Line-42-Qual-C-50	35267		42 inch Underground Water line [Qual. Level C] - 50 Sc Plans-Line
	UTLE_E_UG-Wat-Line-48-50	35268		48 inch Underground Water line - 50 Sc Plans-Line
	UTLE_E_UG-Wat-Line-48-Qual-B-50	35269		48 inch Underground Water line [Qual. Level B] - 50 Sc Plans-Line
	UTLE_E_UG-Wat-Line-48-Qual-C-50	35270		48 inch Underground Water line [Qual. Level C] - 50 Sc Plans-Line
	UTLE_E_UG-Wat-Non-Pot-Line-24-50	35271		24 inch Underground Non-potable water line - 50 Sc Plans-Line
	UTLE_E_UG-Wat-Non-Pot-Line-24-Qual-B-50	35272		24 inch Underground Non-potable water line [Qual. Level B] - 50 Sc Plans-Li
	UTLE_E_UG-Wat-Non-Pot-Line-24-Qual-C-50	35273		24 inch Underground Non-potable water line [Qual. Level C] - 50 Sc Plans-Li
	UTLE_E_UG-Wat-Non-Pot-Line-30-50	35274		30 inch Underground Non-potable water line - 50 Sc Plans-Line
	UTLE_E_UG-Wat-Non-Pot-Line-30-Qual-B-50	35275		30 inch Underground Non-potable water line [Qual. Level B] - 50 Sc Plans-Li
	UTLE_E_UG-Wat-Non-Pot-Line-30-Qual-C-50	35276		30 inch Underground Non-potable water line [Qual. Level C] - 50 Sc Plans-Li
	UTLE_E_UG-Wat-Non-Pot-Line-36-50	35277		36 inch Underground Non-potable water line - 50 Sc Plans-Line
	UTLE_E_UG-Wat-Non-Pot-Line-36-Qual-B-50	35278		36 inch Underground Non-potable water line [Qual. Level B] - 50 Sc Plans-Li
	UTLE_E_UG-Wat-Non-Pot-Line-36-Qual-C-50	35279		36 inch Underground Non-potable water line [Qual. Level C] - 50 Sc Plans-Li

File Name	Level Name	Number		Description
	UTLE_E_UG-Wat-Non-Pot-Line-42-50	35280		42 inch Underground non-potable water line - 50 Sc Plans-Line
	UTLE_E_UG-Wat-Non-Pot-Line-42-Qual-B-50	35281		42 inch Underground non-potable water line [Qual. Level B] - 50 Sc Plans-Li
	UTLE_E_UG-Wat-Non-Pot-Line-42-Qual-C-50	35282		42 inch Underground non-potable water line [Qual. Level C] - 50 Sc Plans-Li
	UTLE_E_UG-Wat-Non-Pot-Line-48-50	35283		48 inch Underground Non-potable water line - 50 Sc Plans-Line
	UTLE_E_UG-Wat-Non-Pot-Line-48-Qual-B-50	35284		48 inch Underground Non-potable water line [Qual. Level B] - 50 Sc Plans-Li
	UTLE_E_UG-Wat-Non-Pot-Line-48-Qual-C-50	35285		48 inch Underground Non-potable water line [Qual. Level C] - 50 Sc Plans-Li
	UTLE_E_Elec-Vault-Line	35286		Electrical Vault line-Line
	UTLE_E_OVHD-Guy-Text	35309		Overhead Guy Wire text-Text
	UTLE_E_UG-CSan-Swr-Line	35310		Comb. San. Sewer (Underground) line-Line
	UTLE_E_UG-CSan-Swr-Line-Qual-B	35311		Comb. San. Sewer (Underground) line [Qual. Level B]-Line
	UTLE_E_UG-CSan-Swr-Line-Qual-C	35312		Comb. San. Sewer (Underground) line [Qual. Level C]-Line
	UTLE_E_UG-CSan-Swr-Line-24	35313		24 Inch Underground Comb. San. Sewer line - 20 Sc Plans-Line
	UTLE_E_UG-CSan-Swr-Line-30	35314		30 Inch Underground Comb. San. Sewer line - 20 Sc Plans-Line
	UTLE_E_UG-CSan-Swr-Line-36	35315		36 Inch Underground Comb. San. Sewer line - 20 Sc Plans-Line
	UTLE_E_UG-CSan-Swr-Line-42	35316		42 Inch Underground Comb. San. Sewer line - 20 Sc Plans-Line
	UTLE_E_UG-CSan-Swr-Line-48	35317		48 Inch Underground Comb. San. Sewer line - 20 Sc Plans-Line
	UTLE_E_UG-CSan-Swr-User-Def-Line	35318		Comb. San. Sewer User Defined Width (Underground) line-Line
	UTLE_E_UG-CSan-Swr-Line-24-Qual-B	35319		24 Inch Underground Comb. San. Sewer line [Qual. Level B] - 20 Sc Plans-Lin
	UTLE_E_UG-CSan-Swr-Line-24-Qual-C	35320		24 Inch Underground Comb. San. Sewer line [Qual. Level C] - 20 Sc Plans-Lin
	UTLE_E_UG-CSan-Swr-Line-30-Qual-B	35321		30 Inch Underground Comb. San. Sewer line [Qual. Level B] - 20 Sc Plans-Lin
	UTLE_E_UG-CSan-Swr-Line-30-Qual-C	35322		30 Inch Underground Comb. San. Sewer line [Qual. Level C] - 20 Sc Plans-Lin
	UTLE_E_UG-CSan-Swr-Line-36-Qual-B	35323		36 Inch Underground Comb. San. Sewer line [Qual. Level B] - 20 Sc Plans-Lin
	UTLE_E_UG-CSan-Swr-Line-36-Qual-C	35324		36 Inch Underground Comb. San. Sewer line [Qual. Level C] - 20 Sc Plans-Lin
	UTLE_E_UG-CSan-Swr-Line-42-Qual-B	35325		42 Inch Underground Comb. San. Sewer line [Qual. Level B] - 20 Sc Plans-Lin
	UTLE_E_UG-CSan-Swr-Line-42-Qual-C	35326		42 Inch Underground Comb. San. Sewer line [Qual. Level C] - 20 Sc Plans-Lin
	UTLE_E_UG-CSan-Swr-Line-48-Qual-B	35327		48 Inch Underground Comb. San. Sewer line [Qual. Level B] - 20 Sc Plans-Lin
	UTLE_E_UG-CSan-Swr-Line-48-Qual-C	35328		48 Inch Underground Comb. San. Sewer line [Qual. Level C] - 20 Sc Plans-Lin
	UTLE_E_UG-CSan-Swr-User-Def-Line-Qual-B	35329		Comb. San. Sewer User Defined Width (Underground) line [Qual. Level B]-Li
	UTLE_E_UG-CSan-Swr-User-Def-Line-Qual-C	35330		Comb. San. Sewer User Defined Width (Underground) line [Qual. Level C]-Li
	UTLE_E_UG-CSan-Swr-Line-24-50	35331		24 Inch Underground Comb. San. Sewer line - 50 Sc Plans-Line
	UTLE_E_UG-CSan-Swr-Line-30-50	35332		30 Inch Underground Comb. San. Sewer line - 50 Sc Plans-Line
	UTLE_E_UG-CSan-Swr-Line-36-50	35333		36 Inch Underground Comb. San. Sewer line - 50 Sc Plans-Line
	UTLE_E_UG-CSan-Swr-Line-42-50	35334		42 Inch Underground Comb. San. Sewer line - 50 Sc Plans-Line

File Name	Level Name	Number		Description
	UTLE_E_UG-CSan-Swr-Line-48-50	35335		48 Inch Underground Comb. San. Sewer line - 50 Sc Plans-Line
	UTLE_E_UG-CSan-Swr-Line-24-Qual-B-50	35336		24 Inch Underground Comb. San. Sewer line [Qual. Level B] - 50 Sc Plans-Lin
	UTLE_E_UG-CSan-Swr-Line-24-Qual-C-50	35337		24 Inch Underground Comb. San. Sewer line [Qual. Level C] - 50 Sc Plans-Lin
	UTLE_E_UG-CSan-Swr-Line-30-Qual-B-50	35338		30 Inch Underground Comb. San. Sewer line [Qual. Level B] - 50 Sc Plans-Lin
	UTLE_E_UG-CSan-Swr-Line-30-Qual-C-50	35339		30 Inch Underground Comb. San. Sewer line [Qual. Level C] - 50 Sc Plans-Lin
	UTLE_E_UG-CSan-Swr-Line-36-Qual-B-50	35340		36 Inch Underground Comb. San. Sewer line [Qual. Level B] - 50 Sc Plans-Lin
	UTLE_E_UG-CSan-Swr-Line-36-Qual-C-50	35341		36 Inch Underground Comb. San. Sewer line [Qual. Level C] - 50 Sc Plans-Lin
	UTLE_E_UG-CSan-Swr-Line-42-Qual-B-50	35342		42 Inch Underground Comb. San. Sewer line [Qual. Level B] - 50 Sc Plans-Lin
	UTLE_E_UG-CSan-Swr-Line-42-Qual-C-50	35343		42 Inch Underground Comb. San. Sewer line [Qual. Level C] - 50 Sc Plans-Lin
	UTLE_E_UG-CSan-Swr-Line-48-Qual-B-50	35344		48 Inch Underground Comb. San. Sewer line [Qual. Level B] - 50 Sc Plans-Lin
	UTLE_E_UG-CSan-Swr-Line-48-Qual-C-50	35345		48 Inch Underground Comb. San. Sewer line [Qual. Level C] - 50 Sc Plans-Lin
	UTLE_E_UUELBOX-Cell	35364		Exist. Utility Electrical box-Cell
	UTLE_E_UUELBOX-Line	35365		K80 Exist. Utility Electrical box-Line
	UTLE_E_UUOEL-Cell	35367		Exist. Utility Overhead electrical line-Cell
	UTLE_E_UUOTL-Cell	35370		Exist. Utility Overhead telephone line-Cell
	UTLE_E_UUPP-Cell	35373		K72 K76 Exist. Utility Power pole, center-Cell
	UTLE_E_UUPP-Line	35374		Exist. Utility Power pole, center-Line
	UTLE_E_UULP-Cell	35376		K73 K75 Exist. Utility Light pole, center-Cell
	UTLE_E_UULP-Line	35377		Exist. Utility Light pole, center-Line
	UTLE_E_UUTP-Cell	35379		Exist. Utility Telephone pole, center-Cell
	UTLE_E_UUTPD-Cell	35382		Exist. Utility Telephone pedestal, center-Cell
	UTLE_E_UUGP-Cell	35385		Exist. Utility Guy pole, center-Cell
	UTLE_E_UUPGA-Cell	35388		Exist. Utility Pole anchor-Cell
	UTLE_E_UUYLE-Cell	35391		K71 Exist. Utility Yard light, electrical-Cell
	UTLE_E_UUYLG-Cell	35394		Exist. Utility Yard light, gas-Cell
	UTLE_E_UUWM-Cell	35397		Exist. Utility Water meter, center-Cell
	UTLE_E_UUWM-Line	35398		Exist. Utility Water meter, center-Line
	UTLE_E_UUWV-Cell	35400		Exist. Utility Water valve-Cell
	UTLE_E_UUWV-Line	35401		Exist. Utility Water valve-Line
	UTLE_E_UUFH-Cell	35403		K81 Exist. Utility Fire hydrant, center-Cell
	UTLE_E_UUFH-Line	35404		Exist. Utility Fire hydrant, center-Line
	UTLE_E_UUMHST-Cell	35406		K66 Exist. Utility Manhole storm sewer, top-Cell
	UTLE_E_UUMHSTF-Cell	35409		Exist. Utility Manhole storm sewer, F/L-Cell

File Name	Level Name	Number		Description
	UTLE_E_UUMHT-Cell	35412		Exist. Utility Manhole, telephone, top, F/L-Cell
	UTLE_E_UUMHE-Cell	35415		Exist. Utility Manhole, electrical, top-Cell
	UTLE_E_UUMHSS-Cell	35418		Exist. Utility Manhole, sanitary sewer, top-Cell
	UTLE_E_UUMHSSF-Cell	35421		Exist. Utility Manhole, sanitary sewer, F/L-Cell
	UTLE_E_UUSSL-Cell	35424		Exist. Utility Sanitary sewer line, center-Cell
	UTLE_E_UUGM-Cell	35427		Exist. Utility Gas meter, center-Cell
	UTLE_E_UUNGLM-Cell	35430		Exist. Utility Gas line marker-Cell
	UTLE_E_UUNGV-Cell	35433		K89 Exist. Utility Gas valve, center-Cell
	UTLE_E_UUNGVP-Cell	35436		Exist. Utility Sanitary vent pipe-Cell
	UTLE_E_UTRCR-Line	35443		Exist. Utility R/R, top of rail, exist. line-Line
	UTLE_E_UTSATDSH-Cell	35445		K22 Exist. Utility Satellite dish, exist. point symbol, # text, descr., elev.-Cell
	UTLE_E_UTSATDSH-Line	35446		Exist. Utility Satellite dish, exist. point cell-Line
	UTLE_E_UTMPR-Line	35449		Exist. Utility Mile post, r/r, exist. point cell-Line
	UTLE_E_UUTSB-Cell	35451		Exist. Utility traffic signal box, exist. point symbol, # text, descr., elev.-Cell
	UTLE_E_UUTSB-Line	35452		Exist. Utility traffic signal box, exist. line-Line
	UTLE_E_UUTSB-Text	35453		Exist. Utility traffic signal box, exist. line descr. -Text
	UTLE_E_UUPCL-Cell	35454		Exist. Utility ped. cross light, exist. point symbol, # text, descr., elev.-Cell
	UTLE_E_UUPCL-Line	35455		Exist. Utility ped. cross light, exist. line-Line
	UTLE_E_UUPCL-Text	35456		Exist. Utility ped. cross light, exist. line descr. -Text
	UTLE_E_UUFM-Cell	35457		Exist. Utility undgrnd fiber marker, exist. point symbol, # text, descr., elev.-C
	UTLE_E_UUFM-Line	35458		Exist. Utility undgrnd fiber marker, exist. line-Line
	UTLE_E_UUFM-Text	35459		Exist. Utility undgrnd fiber marker, exist. line descr. -Text
	UTLE_E_SUETOP-Cell	35460		Exist. Utility sue test hole top, exist. point symbol, # text, descr., elev.-Cell
	UTLE_E_SUETOP-Line	35461		Exist. Utility sue test hole top, exist. line-Line
	UTLE_E_SUETOP-Text	35462		Exist. Utility sue test hole top, exist. line descr. -Text
	UTLE_E_SUEBOT-Cell	35463		Exist. Utility sue test hole bottom, exist. point symbol, # text, descr., elev.-C
	UTLE_E_SUEBOT-Line	35464		Exist. Utility sue test hole bottom, exist. line-Line
	UTLE_E_SUEBOT-Text	35465		Exist. Utility sue test hole bottom, exist. line descr. -Text
UTLP	UTLP_P_OVHD-Combo-Util-Line-Elec-Tele	36003		Comb. Utility (Overhead) line [Elec. and Telephone]-Line
	UTLP_P_OVHD-Combo-Util-Line-Elec-Tele-Traf-Ctrl	36004		Comb. Utility (Overhead) line [Elec.,Tele., and Traff Cont.]-Line
	UTLP_P_OVHD-Combo-Util-Line-Elec-Tele-Traf-Ctrl-REM	36005		Remove Comb. Utility (Overhead) line [Elec.,Tele., and Traff.Ctrl]-Line
	UTLP_P_OVHD-Combo-Util-Line-Elec-Tele-TV	36006		Comb. Utility (Overhead) line [Elec., Telephone and TV]-Line

File Name	Level Name	Number		Description
	UTLP_P_OVHD-Combo-Util-Line-Elec-Tele-TV-REM	36007		Remove Comb. Utility (Overhead) line [Elec., Telephone and TV]-Line
	UTLP_P_OVHD-Combo-Util-Line-Elec-Tele-TV-Traf-Ctrl	36008		Comb. Utility (Overhead) line [Elec.,Tele.,TV, and Traff.Ctrl]-Line
	UTLP_P_OVHD-Combo-Util-Line-Elec-Tele-TV-Traf-Ctrl-REM	36009		Remove Comb. Utility (Overhead) line [Elec., Tele.,TV, and Traff. Cntrl]-Line
	UTLP_P_OVHD-Combo-Util-Line-Elec-Traf-Ctrl	36010		Comb. Utility (Overhead) line [Elec. and Traff Cont.]-Line
	UTLP_P_OVHD-Combo-Util-Line-Elec-Traf-Ctrl-REM	36011		Remove Comb. Utility (Overhead) line [Elec. and Traff Cont.]-Line
	UTLP_P_OVHD-Combo-Util-Line-Elec-TV	36012		Comb. Utility (Overhead) line [Elec. and TV]-Line
	UTLP_P_OVHD-Combo-Util-Line-Elec-TV-REM	36013		Remove Comb. Utility (Overhead) line [Elec. and TV]-Line
	UTLP_P_OVHD-Combo-Util-Line-Elec-TV-Traf-Ctrl	36014		Comb. Utility (Overhead) line [Elec.,TV, and Traff Cont.]-Line
	UTLP_P_OVHD-Combo-Util-Line-Elec-TV-Traf-Ctrl-REM	36015		Remove Comb. Utility (Overhead) line [Elec.,TV, and Traff.Ctrl]-Line
	UTLP_P_OVHD-Guy-Wire-line	36016		Overhead Guy Wire line-Line
	UTLP_P_OVHD-Combo-Util-Lines-Elec-Tele-REM	36018		Remove Comb. Utility (Overhead) line [Elec. and Telephone]-Line
	UTLP_P_OVHD-Combo-Util-Line-Tele-Traf-Ctrl	36019		Comb. Utility (Overhead) line [Telephone and Traff Cont.]-Line
	UTLP_P_OVHD-Combo-Util-Line-Tele-Traf-Ctrl-REM	36020		Remove Comb. Utility (Overhead) line [Telephone and Traff Cont.]-Line
	UTLP_P_OVHD-Combo-Util-Line-Tele-TV	36021		Comb. Utility (Overhead) line [Telephone and TV]-Line
	UTLP_P_OVHD-Combo-Util-Line-Tele-TV-REM	36022		Remove Comb. Utility (Overhead) line [Telephone and TV]-Line
	UTLP_P_OVHD-Combo-Util-Line-Tele-TV-Traf-Ctrl	36023		Comb. Utility (Overhead) line [Tele.,TV, and Traff.Ctrl]-Line
	UTLP_P_OVHD-Combo-Util-Line-Tele-TV-Traf-Ctrl-REM	36024		Remove Comb. Utility (Overhead) line [Tele.,TV, and Traff. Cntrl]-Line
	UTLP_P_OVHD-Combo-Util-Line-TV-Traf-Ctrl	36025		Comb. Utility (Overhead) line [TV, and Traff Cont.]-Line
	UTLP_P_OVHD-Combo-Util-Line-TV-Traf-Ctrl-REM	36026		Remove Comb. Utility (Overhead) line [TV, and Traff Cont.]-Line
	UTLP_P_OVHD-Elec-Line	36029		Electrical (Overhead) line-Line
	UTLP_P_OVHD-Elec-Line-REM	36030		Remove Electrical (Overhead) line-Line
	UTLP_P_OVHD-Tele-Line	36034		Telephone (Overhead) line-Line
	UTLP_P_OVHD-Tele-Line-REM	36035		Remove Telephone (Overhead) line-Line
	UTLP_P_OVHD-TV-Line	36042		Television (Overhead) line-Line
	UTLP_P_OVHD-TV-Line-REM	36043		Remove Television (Overhead) line-Line
	UTLP_P_Elec-Cell	36047		Electrical cell-Cell
	UTLP_P_UG-Elec-Line	36048		Underground Electrical line-Line
	UTLP_P_UG-Elec-Line-REM	36049		Remove Underground Electrical (All Quality Levels)-Line
	UTLP_P_Gas-Cell	36053		Gas cell-Cell
	UTLP_P_UG-Gas-Line	36054		Gas (Underground) line-Line
	UTLP_P_UG-Gas-Line-24	36055		24 inch Underground Gas line - 20 Sc Plans-Line
	UTLP_P_UG-Gas-Line-30	36059		30 inch Underground Gas line - 20 Sc Plans-Line
	UTLP_P_UG-Gas-Line-36	36063		36 inch Underground Gas line - 20 Sc Plans-Line

File Name	Level Name	Number		Description
	UTLP_P_UG-Gas-Line-42	36067		42 inch Underground Gas line - 20 Sc Plans-Line
	UTLP_P_UG-Gas-Line-48	36071		48 inch Underground Gas line - 20 Sc Plans-Line
	UTLP_P_UG-Gas-Line-REM	36075		Remove Underground Gas line (All Quality Levels)-Line
	UTLP_P_Petro-Cell	36079		Petroleum cell-Cell
	UTLP_P_UG-Petro-Line	36080		Petroleum (Underground) line-Line
	UTLP_P_UG-Petro-Line-24	36081		24 inch Underground Petroleum line - 20 Sc Plans-Line
	UTLP_P_UG-Petro-Line-30	36085		30 inch Underground Petroleum line - 20 Sc Plans-Line
	UTLP_P_UG-Petro-Line-36	36089		36 inch Underground Petroleum line - 20 Sc Plans-Line
	UTLP_P_UG-Petro-Line-42	36093		42 inch Underground Petroleum line - 20 Sc Plans-Line
	UTLP_P_UG-Petro-Line-48	36097		48 inch Underground Petroleum line - 20 Sc Plans-Line
	UTLP_P_UG-Petro-Line-REM	36101		Remove Underground Petroleum line (All Quality Levels)-Line
	UTLP_P_San-Force-Main-Cell	36105		Sanitary Force Main cell-Cell
	UTLP_P_UG-San-Force-Main-Line	36106		Sanitary Force Main (Underground) line-Line
	UTLP_P_UG-San-Force-Main-Line-REM	36107		Remove Underground San. Force Main line (All Quality Levels)-Line
	UTLP_P_San-Swr-Cell	36111		Sanitary Sewer cell-Cell
	UTLP_P_UG-San-Swr-Line	36112		Sanitary Sewer (Underground) line-Line
	UTLP_P_UG-San-Swr-Line-24	36113		24 inch Underground San. Sewer line - 20 Sc Plans-Line
	UTLP_P_UG-San-Swr-Line-30	36117		30 inch Underground San. Sewer line - 20 Sc Plans-Line
	UTLP_P_UG-San-Swr-Line-36	36121		36 inch Underground San. Sewer line - 20 Sc Plans-Line
	UTLP_P_UG-San-Swr-Line-42	36125		42 inch Underground San. Sewer line - 20 Sc Plans-Line
	UTLP_P_UG-San-Swr-Line-48	36129		48 inch Underground San. Sewer line - 20 Sc Plans-Line
	UTLP_P_UG-San-Swr-Line-REM	36133		Remove Sanitary Sewer line (All Quality Levels)-Line
	UTLP_P_Steam-Cell	36137		Steam cell-Cell
	UTLP_P_UG-Steam-Line	36138		Steam (Underground) line-Line
	UTLP_P_UG-Steam-Line-24	36139		24 inch Underground Steam line - 20 Sc Plans-Line
	UTLP_P_UG-Steam-Line-30	36143		30 inch Underground Steam line - 20 Sc Plans-Line
	UTLP_P_UG-Steam-Line-36	36147		36 inch Underground Steam line - 20 Sc Plans-Line
	UTLP_P_UG-Steam-Line-42	36151		42 inch Underground Steam line - 20 Sc Plans-Line
	UTLP_P_UG-Steam-Line-48	36155		48 inch Underground Steam line - 20 Sc Plans-Line
	UTLP_P_UG-Steam-Line-REM	36159		Remove Underground Steam line (All Quality Levels)-Line
	UTLP_P_Tele-Cell	36163		Telephone cell-Cell
	UTLP_P_UG-Tele-Line	36164		Telephone (Underground) line-Line
	UTLP_P_UG-Tele-Line-REM	36165		Remove Underground Telephone line (All Quality Levels)-Line

File Name	Level Name	Number		Description
	UTLP_P_Traf-Ctrl-Cell	36169		Traff Cont. cell-Cell
	UTLP_P_UG-Traf-Ctrl-Line	36170		Traff Cont. (Underground) line-Line
	UTLP_P_UG-Traf-Ctrl-Line-REM	36171		Remove Underground Traff Cont. line (All Quality Levels)-Line
	UTLP_P_TV-Cell	36175		Television cell-Cell
	UTLP_P_UG-TV-Line	36176		Television (Underground) line-Line
	UTLP_P_UG-TV-Line-REM	36177		Remove Underground Television line (All Quality Levels)-Line
	UTLP_P_Wat-Cell	36184		Water cell-Cell
	UTLP_P_UG-Wat-Line	36185		Water (Underground) line-Line
	UTLP_P_UG-Wat-Line-24	36186		24 inch Underground Water line - 20 Sc Plans-Line
	UTLP_P_UG-Wat-Line-30	36190		30 inch Underground Water line - 20 Sc Plans-Line
	UTLP_P_UG-Wat-Line-36	36194		36 inch Underground Water line - 20 Sc Plans-Line
	UTLP_P_UG-Wat-Line-42	36198		42 inch Underground Water line - 20 Sc Plans-Line
	UTLP_P_UG-Wat-Line-48	36202		48 inch Underground Water line - 20 Sc Plans-Line
	UTLP_P_UG-Wat-Line-REM	36206		Remove Underground Water line (All Quality Levels)-Line
	UTLP_P_Wat-Non-Pot-Cell	36209		Non-potable water cell-Cell
	UTLP_P_UG-Wat-Non-Pot-Line	36210		Non-potable water (Underground) line-Line
	UTLP_P_UG-Wat-Non-Pot-Line-24	36211		24 inch Underground Non-potable water line - 20 Sc Plans-Line
	UTLP_P_UG-Wat-Non-Pot-Line-30	36215		30 inch Underground Non-potable water line - 20 Sc Plans-Line
	UTLP_P_UG-Wat-Non-Pot-Line-36	36219		36 inch Underground Non-potable water line - 20 Sc Plans-Line
	UTLP_P_UG-Wat-Non-Pot-Line-42	36223		42 inch Underground Non-potable water line - 20 Sc Plans-Line
	UTLP_P_UG-Wat-Non-Pot-Line-48	36227		48 inch Underground Non-potable water line - 20 Sc Plans-Line
	UTLP_P_UG-Wat-Non-Pot-Line-REM	36231		Remove Underground Non-potable water line (All Quality Levels)-Line
	UTLP_P_UG-Gas-Line-User-Def	36236		Gas User Defined Width (Underground) line-Line
	UTLP_P_UG-Petro-Line-User-Def	36240		Petroleum User Defined Width (Underground) line-Line
	UTLP_P_UG-San-Swr-Line-User-Def	36244		Sanitary Sewer User Defined Width (Underground) line-Line
	UTLP_P_UG-Steam-Line-User-Def	36248		Steam User Defined Width (Underground) line-Line
	UTLP_P_UG-Wat-Line-User-Def	36252		Water User Defined Width (Underground) line-Line
	UTLP_P_UG-Wat-Non-Pot-User-Def-Line	36256		Non-potable water User Defined Width (Underground) line-Line
	UTLP_P_UG-Gas-Line-24-50	36265		24 inch Underground Gas line - 50 Sc Plans-Line
	UTLP_P_UG-Gas-Line-30-50	36266		30 inch Underground Gas line - 50 Sc Plans-Line
	UTLP_P_UG-Gas-Line-36-50	36267		36 inch Underground Gas line - 50 Sc Plans-Line
	UTLP_P_UG-Gas-Line-42-50	36268		42 inch Underground Gas line - 50 Sc Plans-Line
	UTLP_P_UG-Gas-Line-48-50	36269		48 inch Underground Gas line - 50 Sc Plans-Line

File Name	Level Name	Number		Description
	UTLP_P_UG-Petro-Line-24-50	36270		24 inch Underground Petroleum line - 50 Sc Plans-Line
	UTLP_P_UG-Petro-Line-30-50	36271		30 inch Underground Petroleum line - 50 Sc Plans-Line
	UTLP_P_UG-Petro-Line-36-50	36272		36 inch Underground Petroleum line - 50 Sc Plans-Line
	UTLP_P_UG-Petro-Line-42-50	36273		42 inch Underground Petroleum line - 50 Sc Plans-Line
	UTLP_P_UG-Petro-Line-48-50	36274		48 inch Underground Petroleum line - 50 Sc Plans-Line
	UTLP_P_UG-San-Swr-Line-24-50	36275		24 inch Underground San. Sewer line - 50 Sc Plans-Line
	UTLP_P_UG-San-Swr-Line-30-50	36276		30 inch Underground San. Sewer line - 50 Sc Plans-Line
	UTLP_P_UG-San-Swr-Line-36-50	36277		36 inch Underground San. Sewer line - 50 Sc Plans-Line
	UTLP_P_UG-San-Swr-Line-42-50	36278		42 inch Underground San. Sewer line - 50 Sc Plans-Line
	UTLP_P_UG-San-Swr-Line-48-50	36279		48 inch Underground San. Sewer line - 50 Sc Plans-Line
	UTLP_P_UG-Steam-Line-24-50	36280		24 inch Underground Steam line - 50 Sc Plans-Line
	UTLP_P_UG-Steam-Line-30-50	36281		30 inch Underground Steam line - 50 Sc Plans-Line
	UTLP_P_UG-Steam-Line-36-50	36282		36 inch Underground Steam line - 50 Sc Plans-Line
	UTLP_P_UG-Steam-Line-42-50	36283		42 inch Underground Steam line - 50 Sc Plans-Line
	UTLP_P_UG-Steam-Line-48-50	36284		48 inch Underground Steam line - 50 Sc Plans-Line
	UTLP_P_UG-Wat-Line-24-50	36285		24 inch Underground Water line - 50 Sc Plans-Line
	UTLP_P_UG-Wat-Line-30-50	36286		30 inch Underground Water line - 50 Sc Plans-Line
	UTLP_P_UG-Wat-Line-36-50	36287		36 inch Underground Water line - 50 Sc Plans-Line
	UTLP_P_UG-Wat-Line-42-50	36288		42 inch Underground Water line - 50 Sc Plans-Line
	UTLP_P_UG-Wat-Line-48-50	36289		48 inch Underground Water line - 50 Sc Plans-Line
	UTLP_P_UG-Wat-Non-Pot-Line-24-50	36290		24 inch Underground Non-potable water line - 50 Sc Plans-Line
	UTLP_P_UG-Wat-Non-Pot-Line-30-50	36291		30 inch Underground Non-potable water line - 50 Sc Plans-Line
	UTLP_P_UG-Wat-Non-Pot-Line-36-50	36292		36 inch Underground Non-potable water line - 50 Sc Plans-Line
	UTLP_P_UG-Wat-Non-Pot-Line-42-50	36293		42 inch Underground Non-potable water line - 50 Sc Plans-Line
	UTLP_P_UG-Wat-Non-Pot-Line-48-50	36294		48 inch Underground Non-potable water line - 50 Sc Plans-Line
	UTLP_P_Elec-Vault-Line	36295		Electrical Vault line-Line
PROP	PROP_E_BMISC-Line	22051		Property boundary line, existing, line-Line
	PROP_E_BMISC-Text	22053		Property boundary line, existing, line descr. -Text
	PROP_E_PAR-PL-Line	22061		Property line line and PL cell-Line
	PROP_E_PAR-PL-Text	22062		Property line line descr. -Text
	PROP_E_POEL-Line	22066		Easement line-Line
	PROP_E_POEL-Text	22068		Easement line descr. -Text

File Name	Level Name	Number		Description
	PROP_E_RWE-Line	22076		Existing Limited Access, R/W lines, and cells-Line
	PROP_E_RWRR-Line	22081		Right of way railroad line-Line
	PROP_E_RWRR-Text	22083		Right of way railroad line descr. -Text
	PROP_E_RWU-Line	22085		Right of way utility company line-Line
	PROP_E_RWU-Text	22087		Right of way utility company line descr. -Text
TOPO	TOPO_E_DADB-Line	32001		K167 Dam, toe line-Line
	TOPO_E_DADB-Text	32002		Dam, toe line descr. -Text
	TOPO_E_DCB-Cell	32003		K65 Single catch basin exist. point symbol, # text, descr., elev.-Cell
	TOPO_E_DCB-Line	32004		Single catch basin exist. point cell-Line
	TOPO_E_DCEF-Line	32007		Culvert end, F/L cell-Line
	TOPO_E_DCWE-Cell	32009		Culvert, wingwall end point symbol, # text, descr., elev.-Cell
	TOPO_E_DCWE-Line	32010		Culvert, wingwall end line/cell-Line
	TOPO_E_DDCB-Cell	32012		Double catch basin exist. point symbol, # text, descr., elev.-Cell
	TOPO_E_DDCB-Line	32013		Double catch basin exist. point cell-Line
	TOPO_E_DDI-Cell	32015		K68a Drop inlet, top, exist. point symbol, # text, descr., elev.-Cell
	TOPO_E_DDI-Line	32016		Drop inlet, top, exist. cell-Line
	TOPO_E_DDL-Line	32019		Drain lines, existing-Line
	TOPO_E_DHWE-Cell	32027		Head wall, end, exist. point symbol, # text, descr., elev.-Cell
	TOPO_E_DHWE-Line	32028		Head wall, end, exist. cell-Line
	TOPO_E_DJB-Cell	32033		Junction box, top, exist. point symbol, # text, descr., elev.-Cell
	TOPO_E_DJB-Line	32034		Junction box, top, exist. cell-Line
	TOPO_E_DPC-Line	32043		Drainage pipe, F/L, Concrete-Line
	TOPO_E_DPM-Line	32049		Drainage pipe, F/L, Metal-Line
	TOPO_E_DPP-Line	32052		Drainage pipe, F/L, Plastic-Line
	TOPO_E_DSPURDK-Line	32064		Spur dike, exist. line-Line
	TOPO_E_DSTC-Line	32067		Septic tank, existing-Line
	TOPO_E_TAC-Line	32121		Curb, asphalt, exist. line-Line
	TOPO_E_TBC-Line	32130		Brick column, existing-Line
	TOPO_E_TBGL-Line	32136		Bridge gutter line, exist. line-Line
	TOPO_E_TBLD-Line	32139		K18b K18c Building corner, exist. line-Line
	TOPO_E_TBLDRL-Line	32142		Building roof line corner, exist. line-Line
	TOPO_E_TBRDGCEN-Line	32145		Bridge end, center-Line

File Name	Level Name	Number		Description
	TOPO_E_TBRDGCOR-Line	32148		K14 Bridge end, corner-Line
	TOPO_E_TCAN-Line	32151		Canopy, exist. line-Line
	TOPO_E_TCGF-Line	32163		K155 Curb & gutter, F/L, exist. line-Line
	TOPO_E_TCGT-Line	32166		K154 Curb & gutter, top, exist. line-Line
	TOPO_E_TCUL-Line	32175		Cultivation line, exist. line-Line
	TOPO_E_TEAD-Line	32184		Edge of asphalt drive, exist. line-Line
	TOPO_E_TEAP-Line	32187		K5 Edge of asphalt pavement, exist. line-Line
	TOPO_E_TEAS-Line	32190		K6 Edge of asphalt shoulder, exist. line-Line
	TOPO_E_TECD-Line	32193		K36 Edge of concr. drive, exist. line-Line
	TOPO_E_TECP-Line	32196		Edge of concr. pavement, exist. line-Line
	TOPO_E_TEDD-Line	32199		K9a Edge of dirt drive, existing-Line
	TOPO_E_TEDR-Line	32202		K9 Edge of dirt road, exist. line-Line
	TOPO_E_TEST-Line	32208		Edge of surf. treatment road, exist. line-Line
	TOPO_E_TFBW-Line	32211		Fence, barbed wire, exist. line-Line
	TOPO_E_TFCL-Line	32214		K30 Fence, chain link, exist. line-Line
	TOPO_E_TFE-Line	32217		Floor elevation, existing-Line
	TOPO_E_TFFW-Line	32220		Fence, field wire, exist. line-Line
	TOPO_E_TFP-Line	32223		Flag pole, existing-Line
	TOPO_E_TFT-Line	32226		Fuel tank, existing-Line
	TOPO_E_TFW-Line	32229		Fence, wood, exist. line-Line
	TOPO_E_TG-Line	32232		Gate, existing-Line
	TOPO_E_TGFV-Line	32235		Gasoline filler valve, exist. point cell-Line
	TOPO_E_TGMW-Line	32238		Gasoline monitoring well, exist. point cell-Line
	TOPO_E_TGP-Line	32241		Gasoline pump, exist. point cell-Line
	TOPO_E_TGPI-Line	32244		Gasoline pump island, exist. line-Line
	TOPO_E_TGR-Line	32247		K12 Guard rail, exist. line-Line
	TOPO_E_TGRV-Line	32250		Grave, exist. line-Line
	TOPO_E_TGST-Line	32253		Gasoline storage tank, end, exist. line-Line
	TOPO_E_TGVP-Line	32256		Gasoline vent pipe, exist. point cell-Line
	TOPO_E_THC-Line	32259		Header curb, exist. line-Line
	TOPO_E_THCR-Line	32262		House corner, exist. line-Line
	TOPO_E_THM-Cell	32264		Historical monument, exist. point symbol, # text, descr., elev.-Cell
	TOPO_E_THRL-Line	32268		House roof line corner, exist. line-Line

File Name	Level Name	Number		Description
	TOPO_E_TIRRLMT-Line	32271		Irrigation limit, exist. line-Line
	TOPO_E_TIRRPVTP-Line	32274		Irrigation pump turn. point ??, exist. point line/cell-Line
	TOPO_E_TKMP-Cell	32276		KM post, highway-Cell
	TOPO_E_TKMP-Line	32277		KM post, highway-Line
	TOPO_E_TMAR-Line	32283		Marker miscellaneous, exist. point cell-Line
	TOPO_E_TMHCR-Line	32286		K39a Mobile home corner, exist. line-Line
	TOPO_E_TMHRL-Line	32289		Mobile home roof line corner, exist. line-Line
	TOPO_E_TMISC-Pnt-Cell	32293		Topo, miscellaneous area, exist. point cell-Cell
	TOPO_E_TMPH-Cell	32295		K10 Mile post, highway, exist. point symbol, # text, descr., elev.-Cell
	TOPO_E_TMPH-Line	32296		Mile post, highway, exist. point cell-Line
	TOPO_E_TMPR-Line	32299		Mile post, r/r, exist. point cell-Line
	TOPO_E_TRCR-Line	32308		Railroad, top of rail, exist. line-Line
	TOPO_E_TRCRE-Line	32311		K161 Map top of Railroad rail, existing-Line
	TOPO_E_TS-Line	32317		Steps, existing-Line
	TOPO_E_TSATDSH-Cell	32319		K22 Satellite dish, exist. point symbol, # text, descr., elev.-Cell
	TOPO_E_TSATDSH-Line	32320		Satellite dish, exist. point cell-Line
	TOPO_E_TSC-Line	32323		Sign, center-Line
	TOPO_E_TSE-Line	32326		K24a Billboard Sign, end-Line
	TOPO_E_TSW-Line	32329		K17 Sidewalk, edge, exist. line-Line
	TOPO_E_TTRE-Line	32332		Tree, center, exist. point cell-Line
	TOPO_E_TUD-Line	32335		Uncovered deck, existing-Line
	TOPO_E_TVF-Line	32338		Vinyl (PVC Fence), exist. - line-Line
	TOPO_E_TVG-Line	32341		V-gutter, exist. line-Line
	TOPO_E_TWELL-Line	32344		Well, exist. point point cell-Line
	TOPO_E_TWF-Line	32347		Wall face, exist. line-Line
	TOPO_E_TWFB-Line	32350		K164 Wall face bottom-Line
	TOPO_E_TWFT-Line	32353		K163 Wall face top-Line
	TOPO_E_TWL-Line	32356		Woods line, exist. line-Line
	TOPO_E_UELBOX-Cell	32358		Electrical box-Cell
	TOPO_E_UELBOX-Line	32359		K80 Electrical box-Line
	TOPO_E_UFH-Cell	32361		K81 Fire hydrant, center-Cell
	TOPO_E_UFH-Line	32362		Fire hydrant, center-Line
	TOPO_E_UGM-Cell	32364		Gas meter, center-Cell

File Name	Level Name	Number		Description
	TOPO_E_UPGA-Cell	32367		Pole anchor-Cell
	TOPO_E_UGP-Cell	32370		Guy pole, center-Cell
	TOPO_E_ULP-Cell	32373		K73 K75 Light pole, center-Cell
	TOPO_E_ULP-Line	32374		Light pole, center-Line
	TOPO_E_UMHE-Cell	32376		Manhole, electrical, top-Cell
	TOPO_E_UMHSS-Cell	32379		Manhole, sanitary sewer, top-Cell
	TOPO_E_UMHSSF-Cell	32382		Manhole, sanitary sewer, F/L-Cell
	TOPO_E_UMHST-Cell	32385		K66 Manhole storm sewer, top-Cell
	TOPO_E_UMHSTF-Cell	32388		Manhole storm sewer, F/L-Cell
	TOPO_E_UMHT-Cell	32391		Manhole, telephone, top, F/L-Cell
	TOPO_E_UNGLM-Cell	32394		Gas line marker-Cell
	TOPO_E_UNGV-Cell	32397		K89 Gas valve, center-Cell
	TOPO_E_UNGVP-Cell	32400		Sanitary vent pipe-Cell
	TOPO_E_UOEL-Cell	32403		Overhead electrical line-Cell
	TOPO_E_UOTL-Cell	32406		Overhead telephone line-Cell
	TOPO_E_UPP-Cell	32409		K72 K76 Power pole, center-Cell
	TOPO_E_UPP-Line	32410		Power pole, center-Line
	TOPO_E_USSL-Cell	32412		Sanitary sewer line, center-Cell
	TOPO_E_UTP-Cell	32421		Telephone pole, center-Cell
	TOPO_E_UTPD-Cell	32424		Telephone pedestal, center-Cell
	TOPO_E_UWM-Cell	32427		Water meter, center-Cell
	TOPO_E_UWM-Line	32428		Water meter, center-Line
	TOPO_E_UWV-Cell	32430		Water valve-Cell
	TOPO_E_UWV-Line	32431		Water valve-Line
	TOPO_E_UYLE-Cell	32433		K71 Yard light, electrical-Cell
	TOPO_E_UYLG-Cell	32436		Yard light, gas-Cell
	TOPO_E_TRCR-Sgnl-Cell	32539		Railroad, top of rail, exist. signal point symbol, # text, descr., elev.-Cell
	TOPO_E_TRCR-Sgnl-Line	32540		Railroad, top of rail, exist. signal line-Line
	TOPO_E_TRCR-Sgnl-Text	32541		Railroad, top of rail, exist. signal line descr. -Text
	TOPO_E_DHWT-Cell	32608		Head wall, top, exist. point symbol, # text, descr., elev.-Cell
	TOPO_E_DHWT-Line	32609		Head wall, top, exist. cell-Line
	TOPO_E_DHWB-Cell	32611		Head wall, bottom, exist. point symbol, # text, descr., elev.-Cell
	TOPO_E_DHWB-Line	32612		Head wall, bottom, exist. cell-Line

File Name	Level Name	Number		Description
ENVP	ENVP_P_Impacted-UST	9009		Impacted UST's-Line
	ENVP_P_Noise-Study-Impacted-Prop	9010		Noise study - impacted properties-Line
	ENVP_P_Noise-Study-Noise-Cont	9011		Noise study - noise contours-Line
	ENVP_P_Noise-Study-Proj-Noise-Lvls	9012		Noise study - projected noise levels-Line
	ENVP_P_Noise-Study-Readings	9013		Noise study - readings-Line
	ENVP_P_Noise-Study-Recept	9014		Noise study - receptors-Line
	ENVP_P_Viewshed-Vis-Impact	9020		Viewshed, Visual Impacts-Line
	ENVP_P_ORNGFENCE-Line	9027		Orange Fence-Line
	ENVP_P_ORNGFENCE-Text	9029		Orange Fence-Text
ENVE	ENVE_E_Haz-Mat-Delin-Line	8020		Hazardous Material, lines & cells (delineations)-Line
	ENVE_E_Haz-Mat-Shape	8022		Hazardous Material, shapes for patterning-Line
	ENVE_E_ORNGFENCE-Line	8033		Orange Fence-Line
	ENVP_E_ORNGFENCE-Text	8036		Orange Fence-Text

File Name	Level Name	Number	Description
2-5 (28) ITS Plans	SHT_B_28-ATMS-Plans	28028	ITS Plans (sheet specific)
	SHT_B_Legend-Logo-Scale	28056	Sheet border legend, logo, scale bars, location sketch-Cell
	SHT_B_Match-Lines-Line	28061	Sheet border match line lines-Line
	SHT_B_Match-Lines-Text	28062	Sheet border match line text-Text
	SHT_B_Misc-P	28067	Sheet border miscellaneous items, notes, etc. (plotted)
	SHT_B_North-Arrow	28068	Sheet border north arrow-Cell
	SHT_B_Plot-Sub-Text	28069	Sheet border plot substitution text-Text
	SHT_B_Plotting-Info-Tags	28070	Sheet border plotting information tags-Text
	SHT_B_Sheet-Outline-Line	28072	Sheet border sheet outline lines-Line
	SHT_B_Sheet-Outline-Text	28073	Sheet border sheet outline text-Text
	SHT_B_Title-Block	28075	Sheet border Title block-Cell
	SHT_B_Plot-Border-Inner-Line	28085	Plot border inner line-Line
	SHT_B_Plot-Border-Outer-Line	28086	Plot border outer line-Line
MAIN	MAIN_P_Appr-Slab-Line	17000	Approach slab - lines-Line
	MAIN_P_Bridge-Line	17002	Proposed bridge - lines-Line
	MAIN_P_CONSTCL-Brng-Text	17004	Construction CL - bearings-Text
	MAIN_P_CONSTCL-Cell	17005	Construction CL - point symbols-Cell
	MAIN_P_CONSTCL-Curve-Data-Text	17006	Construction CL - curve label & data table-Text
	MAIN_P_CONSTCL-Line	17007	Construction CL - lines-Line
	MAIN_P_CONSTCL-Tic-Sta-Text	17009	Construction CL tic marks and sta labels-Text
	MAIN_P_Curb-Gutter-Line	17013	Proposed curb & gutter - lines - gutter line & back of curb-Line
	MAIN_P_Driveway-Line	17020	Driveway - lines-Line
	MAIN_P_EOP-Line	17023	Proposed roadway edge of paving - lines-Line
	MAIN_P_EPSHLDR-Line	17025	Proposed edge of paved shoulder - lines-Line
	MAIN_P_Fence-Line	17027	Proposed fence - lines-Line
	MAIN_P_Guardrail-Line	17029	Proposed guardrail - lines and anchor-Line
	MAIN_P_Median-Side-Barrier-Line	17032	Proposed median or side barrier - lines-Line
	MAIN_P_Misc-Const-Feat-Line	17034	Proposed misc. construction feature - lines-Line
	MAIN_P_Retain-Wall-Line	17037	Proposed retaining wall - lines-Line
	MAIN_P_SIDECL-Brng-Text	17041	Side or Cross road centerline - bearings-Text
	MAIN_P_SIDECL-Cell	17042	Side or Cross road centerline - point symbols-Cell
	MAIN_P_SIDECL-Curve-Data-Text	17043	Side or Cross road centerline - curve label & data table-Text

File Name	Level Name	Number		Description
	MAIN_P_SIDECL-Line	17044		Side or Cross road centerline - lines-Line
	MAIN_P_SIDECL-Tic-Sta-Text	17046		Side or Cross road centerline - tic marks and sta labels-Text
	MAIN_P_Sidewalk-Line	17047		Sidewalk - lines-Line
	MAIN_P_Sound-Barrier-Wall-Line	17049		Proposed sound barrier wall - lines-Line
	MAIN_P_CONSTCL-Tic-Sta-Cell	17059		Construction CL tic marks and sta labels-Cell
	MAIN_P_CONSTCL-Tic-Sta-Line	17060		Construction CL tic marks and sta labels-Line
	MAIN_P_CONSTCL-Curve-Data-Cell	17088		Main Proposed Construction CL - curve label & data table-Cell
	MAIN_P_CONSTCL-Curve-Data-Line	17089		Main Proposed Construction CL - curve label & data table-Line
	MAIN_P_Bridge-Cell	17090		Main Proposed bridge cell-Cell
	MAIN_P_Curb-Gutter-Cell	17091		Main Proposed curb & gutter cell-Cell
	MAIN_P_Driveway-Cell	17092		Main Driveway - lines-Line
	MAIN_P_Fence-Cell	17093		Main Proposed fence - cell-Cell
	MAIN_P_Guardrail-Cell	17094		Proposed guardrail - cell-Cell
	MAIN_P_Misc-Const-Feat-Cell	17095		Proposed misc. construction feature - cell-Cell
	MAIN_P_SHLDR-Cell	17096		Main Shoulder-Cell
	MAIN_P_SHLDR-Text	17097		Main Shoulder-Text
	MAIN_P_Sidewalk-Cell	17098		Sidewalk - line-Cell
	MAIN_P_Details-Rdwy-Dim-Cell	17100		Roadway dimensions-Cell
	MAIN_P_Details-Rdwy-Dim-Line	17101		Roadway dimensions-Line
	MAIN_P_Median-Side-Barrier-Cell	17102		Proposed median or side barrier - cell-Cell
	MAIN_P_Sound-Barrier-Wall-Cell	17103		Proposed sound barrier wall - cell-Cell
	MAIN_P_Retain-Wall-Cell	17104		Proposed retaining wall - cell-Cell
	MAIN_P_Appr-Slab-Cell	17105		Approach slab - cell-Cell
	MAIN_P_SIDECL-Tic-Sta-Cell	17130		Side or Cross road centerline tic marks and sta labels-Cell
	MAIN_P_SIDECL-Tic-Sta-Line	17131		Side or Cross road centerline tic marks and sta labels-Line
	MAIN_P_SIDECL-Curve-Data-Cell	17134		Side or Cross road centerline - curve label & data table-Cell
	MAIN_P_SIDECL-Curve-Data-Line	17135		Side or Cross road centerline - curve label & data table-Line
DRNG	DRNG_P_Bridge-Culv-Line	6004		Bridge culvert lines-Line
	DRNG_P_Cross-Drain-and-Culv-Line	6006		Cross drain and culvert Lines-Line
	DRNG_P_Detention-Pond-Line	6008		Detention pond lines-Line
	DRNG_P_Perm-Ditch-Protect-Line	6016		Ditch protection - concr. paving-Line
	DRNG_P_Perm-Ditch-Protect-Text	6017		Permanent ditch protection descr. -Text

File Name	Level Name	Number		Description
	DRNG_P_Perm-Riprap-Pattern	6018		Permanent riprap (pattern)-Line
	DRNG_P_Sediment-Basin-Line	6022		Sediment basin lines-Line
	DRNG_P_Storm-Drain-Pipe-Line	6026		Storm drain pipes (line)-Line
ITS	ATMS_P_ITS-Device-and-Conduit	1000		ITS devices and conduit (cameras symbols, pullboxes, ECBS…)-Cell
	ATMS_P_ITS-Text	1001		ITS device notes-Text
	ATMS_P_Utility-Pole	1002		Utility poles (service points) symbol-Cell
	ATMS_P_Utility-Text	1003		Utility notes for service points-Text
	ATMS_P_6in-Fiber-Line	1005		6 inch fiber line-Line
	ATMS_P_12in-Fiber-Line	1006		12 inch fiber line-Line
	ATMS_P_24in-Fiber-Line	1007		24 inch fiber line-Line
	ATMS_P_36in-Fiber-Line	1008		36 inch fiber line-Line
	ATMS_P_48in-Fiber-Line	1009		48 inch fiber line-Line
	ATMS_P_72in-Fiber-Line	1010		72 inch fiber line-Line
	ATMS_P_96in-Fiber-Line	1011		96 inch fiber line-Line
	ATMS_P_AerialFiberComm-Line	1012		Proposed Aerial fiber communication lines-Line
	ATMS_P_UndergroundFiber-Line	1013		Proposed Underground fiber lines-Line
	ATMS_P_BridgeAttachedFiber-Line	1014		Proposed Bridge attached fiber lines-Line
	ATMS_E_AerialFiberComm-Line	1500		Existing Aerial fiber communication lines-Line
	ATMS_E_UndergroundFiber-Line	1501		Existing Underground fiber lines-Line
	ATMS_E_BridgeAttachedFiber-Line	1502		Existing Bridge attached fiber lines-Line
REQD	REQD_P_DWESMT-Desc-Text	24002		Driveway easement description and leader line-Text
	REQD_P_DWESMT-Line	24003		Driveway easement lines-Line
	REQD_P_PESMT-Desc-Text	24014		Permanent easement description and leader line-Text
	REQD_P_PESMT-Line	24015		Permanent easement lines-Line
	REQD_P_REQD-RW-Desc-Text	24021		Required R/W description and leader line-Text
	REQD_P_REQD-RW-Line	24022		Required R/W lines-Line
	REQD_P_REQD-RW-Ltd-Access	24023		Required limited access R/W lines and cells-Line
	REQD_P_RWRM-RW-Cell	24026		Required R/W Marker-Cell
	REQD_P_RWRM-RW-Marker	24028		Required R/W Marker-Cell
	REQD_P_TESMT-Desc-Text	24032		Temporary easement description and leader line-Text
	REQD_P_TESMT-Line	24033		Temporary easement lines-Line

File Name	Level Name	Number		Description
	REQD_P_TESMT-Pnt#-Text	24035		Temporary easement point # text and leader line-Text
	REQD_P_TESMT-Pnt#-Line	24052		Temporary easement point # text and leader line-Line
SIGN	SIGN_E_SM-Cell	29004		Signs and symbols-Cell
	SIGN_E_SM-Pvmt-Marking	29005		Pavement markings-Line
	SIGN_E_SM-Pvmt-Marking-Text	29006		Pavement markings notes-Text
	SIGN_E_SM-Sign-Text	29007		Sign notes-Text
	SIGN_E_SM-Pvmt-Marking-FOBR-Line	29008		Existing Pavement markings FOBR Diamond Skip-Line-Line
	SIGN_E_SM-Pvmt-Marking-FODB-Line	29009		Existing Pavement markings FODB Open Rectangle Skip-Line-Line
	SIGN_P_SM-Cell	30003		Signs and symbols-Cell
	SIGN_P_SM-Markings	30004		Markings-lane lines, stop bars, crosswalks, painted islands, hatching, etc…-Line
	SIGN_P_SM-Pvmt-Marking-FOBR-Line	30008		Proposed Pvmt. markings FOBR Diamond Skip-Line-Line
	SIGN_P_SM-Pvmt-Marking-FODB-Line	30009		Proposed Pvmt. markings FODB Open Rectangle Skip-Line-Line
	SIGN_P_SM-Pvmt-Marking-FOAP-Line	30010		Proposed Pvmt. markings FOAP-Line-Line
	SIGN_P_SM-Pvmt-Marking-26-Skip-Line	30013		Proposed Pvmt. markings 26 Skip-Line-Line
	SIGN_P_SM-Pvmt-Marking-Yellow-Striping-Line	30015		Proposed Pvmt. markings Yellow striping-Line-Line
	SIGN_P_SM-Pvmt-Marking-White-Striping-Line	30018		Proposed Pvmt. markings White striping-Line-Line
	SIGN_P_SM-Pvmt-Marking-Yellow-Thermo-Line	30021		Proposed Pvmt. markings Yellow thermoplastic striping-Line-Line
	SIGN_P_SM-Pvmt-Marking-White-Thermo-Line	30024		Proposed Pvmt. markings White thermoplastic striping-Line-Line
	SIGN_P_SM-Pvmt-Marking-5-In-Skip-White-Line	30027		Proposed Pvmt. markings 5 inch Skip White thermoplastic striping-Line-Line
	SIGN_P_SM-Pvmt-Marking-5-In-Skip-Yellow-Line	30030		Proposed Pvmt. markings 5 inch Skip Yellow thermoplastic striping-Line-Line
SGNL	SGNL_E_Sht_Dev-Begin-End-Proj	26000		Begin / End Project-Text
	SGNL_E_Sht_Dev-Road	26001		Existing Road-Line
	SGNL_E_Sht_Dev-RouteName	26002		Road Name Route #-Text
	SGNL_E_Sht_Dev-RW	26003		Existing R/W-Line
	SGNL_E_Sht_Dev-Sidewalk	26004		Sidewalk (Existing)-Line
	SGNL_E_Signal-Conduit-and-Pullbox	26005		Conduit and pullboxes-Line
	SGNL_E_Signal-Controller	26006		Controller-Line
	SGNL_E_Signal-Signal	26007		Signal (Poles, Span Wire, Heads, Loops Notes)-Line
	SGNL_E_Signal-Text	26008		Signal Notes-Text
	SGNL_E_Signal-AerialFiberComm	26009		Aerial fiber communication lines-Line
	SGNL_E_Signal-UndergroundFiber	26010		Underground fiber lines-Line

File Name	Level Name	Number		Description
	SGNL_E_Signal-BridgeAttachedFiber-Line	26011		Bridge attached fiber lines-Line
	SGNL_P_Signal-Comm-Only-Conduit	27000		Communication Only Conduits-Line
	SGNL_P_Signal-Comm-Only-Pullbox	27001		Communication Only Pullboxes (TP 4 & 5)-Line
	SGNL_P_Signal-Control-Cabinet	27002		Control Cabinet-Line
	SGNL_P_Signal-Head-and-Street-Name-Text	27003		Signal Heads, Pedestrian Heads, & Overhead Street Names-Line
	SGNL_P_Signal-Loop	27004		Loops-Line
	SGNL_P_Signal-Loop-lead-In	27005		Loop lead-In-Line
	SGNL_P_Signal-Mast-Arms	27006		Mast Arms-Line
	SGNL_P_Signal-Pedestrian-Pedestal-Pole	27007		Pedestrian Pedestal Poles-Line
	SGNL_P_Signal-Shared-Signal-and-Comm-Conduit	27008		Shared Signal & Comm. Conduits-Line
	SGNL_P_Signal-Shared-Signal-and-Comm-Pullbox	27009		Shared Signal & Comm. Pullboxes (TP 4 & 5)-Line
	SGNL_P_Signal-Sign	27010		Signs-Cell
	SGNL_P_Signal-Signal-Only-Conduit	27011		Signal Only Conduits-Line
	SGNL_P_Signal-Signal-Only-Pullbox	27012		Signal Only Pullboxes-Line
	SGNL_P_Signal-Signal-Only-Pullbox-TP2	27013		Signal Only Pullboxes (TP 2)-Line
	SGNL_P_Signal-Signal-Pole	27014		Signal Poles-Cell
	SGNL_P_Signal-Span-Wire	27015		Span Wire-Line
	SGNL_P_Signal-Text	27016		Notes, Quantities, Signs, etc…-Text
	SGNL_P_Signal-AerialFiber	27018		Aerial fiber lines-Line
	SGNL_P_Signal-UndergroundFiber	27019		Underground fiber lines-Line
	SGNL_P_Signal-BridgeAttachedFiber-Line	27020		Bridge attached fiber lines-Line
UTLE	UTLE_E_OVHD-Traf-Ctrl-Line	35023		Traff Cont. (Overhead) line-Line
	UTLE_E_OVHD-Traf-Ctrl-Text	35024		Traff Cont. (Overhead) [Text-label,size,type]-Text
	UTLE_E_Traf-Ctrl-Cell	35125		Traff Cont. cell-Cell
	UTLE_E_UG-Traf-Ctrl-Line	35126		Traff Cont. (Underground) line-Line
	UTLE_E_UG-Traf-Ctrl-Line-Qual-B	35127		Traff Cont. (Underground) line [Qual. Level B]-Line
	UTLE_E_UG-Traf-Ctrl-Line-Qual-C	35128		Traff Cont. (Underground) line [Qual. Level C]-Line
	UTLE_E_UG-Traf-Ctrl-Text	35129		Traff Cont. (Underground) [Text-label,size,type]-Text
	UTLE_E_UG-Utl-Unknown-Line-Qual-B	35136		Unknown Utility (Underground) line [Qual. Level B Only]-Line
	UTLE_E_UG-Utl-Unknown-Text	35137		Unknown Utility (Underground) [Text-label,size,type]-Text
	UTLE_E_OVHD-Guy-Cell	35288		Overhead Guy cell-Cell
	UTLE_E_Misc-Cell	35289		Miscellaneous Marker cell-Cell

File Name	Level Name	Number		Description
	UTLE_E_Misc-Line	35290		Miscellaneous Marker line-Line
	UTLE_E_Cell-Cell	35292		Exist. Utility Cell-Cell
	UTLE_E_Cell-Line	35293		Exist. Utility Cell-Line
	UTLE_E_Cell-Text	35294		Exist. Utility Cell-Text
	UTLE_E_Utl-Unknown-Cell	35295		Unknown Utility cell-Cell
	UTLE_E_Utl-Unknown-Line	35296		Unknown Utility line-Line
	UTLE_E_Utl-Unknown-Text	35297		Unknown Utility text-Text
	UTLE_E_UUSTRPOL-Cell	35361		Exist. Utility Strain pole-Cell
	UTLE_E_UUSTRPOL-Line	35362		Exist. Utility Strain pole-Line
	UTLE_E_UUSTRPOL-Text	35363		Exist. Utility Strain pole-Text
	UTLE_E_UUGP-Cell	35385		Exist. Utility Guy pole, center-Cell
	UTLE_E_UUGP-Line	35386		Exist. Utility Guy pole, center-Line
	UTLE_E_UUGP-Text	35387		Exist. Utility Guy pole, center-Text
	UTLE_E_UUPGA-Cell	35388		Exist. Utility Pole anchor-Cell
	UTLE_E_UUPGA-Line	35389		Exist. Utility Pole anchor-Line
	UTLE_E_UUPGA-Text	35390		Exist. Utility Pole anchor-Text
	UTLE_E_UUTSB-Cell	35451		Exist. Utility traffic signal box, exist. point symbol, # text, descr., elev.-Cell
	UTLE_E_UUTSB-Line	35452		Exist. Utility traffic signal box, exist. line-Line
	UTLE_E_UUTSB-Text	35453		Exist. Utility traffic signal box, exist. line descr. -Text
	UTLE_E_UUPCL-Cell	35454		Exist. Utility ped. cross light, exist. point symbol, # text, descr., elev.-Cell
	UTLE_E_UUPCL-Line	35455		Exist. Utility ped. cross light, exist. line-Line
	UTLE_E_UUPCL-Text	35456		Exist. Utility ped. cross light, exist. line descr. -Text
	UTLE_E_UUFM-Cell	35457		Exist. Utility undgrnd fiber marker, exist. point symbol, # text, descr., elev.-Cell
	UTLE_E_UUFM-Line	35458		Exist. Utility undgrnd fiber marker, exist. line-Line
	UTLE_E_UUFM-Text	35459		Exist. Utility undgrnd fiber marker, exist. line descr. -Text
	UTLE_E_SUETOP-Cell	35460		Exist. Utility sue test hole top, exist. point symbol, # text, descr., elev.-Cell
	UTLE_E_SUETOP-Line	35461		Exist. Utility sue test hole top, exist. line-Line
	UTLE_E_SUETOP-Text	35462		Exist. Utility sue test hole top, exist. line descr. -Text
	UTLE_E_SUEBOT-Cell	35463		Exist. Utility sue test hole bottom, exist. point symbol, # text, descr., elev.-Cell
	UTLE_E_SUEBOT-Line	35464		Exist. Utility sue test hole bottom, exist. line-Line
	UTLE_E_SUEBOT-Text	35465		Exist. Utility sue test hole bottom, exist. line descr. -Text
UTLP	UTLP_P_OVHD-Combo-Util-Line-Elec-Tele	36003		Comb. Utility (Overhead) line [Elec. and Telephone]-Line

File Name	Level Name	Number		Description
	UTLP_P_OVHD-Combo-Util-Line-Elec-Tele-Traf-Ctrl	36004		Comb. Utility (Overhead) line [Elec.,Tele., and Traff Cont.]-Line
	UTLP_P_OVHD-Combo-Util-Line-Elec-Tele-Traf-Ctrl-REM	36005		Remove Comb. Utility (Overhead) line [Elec.,Tele., and Traff.Ctrl]-Line
	UTLP_P_OVHD-Combo-Util-Line-Elec-Tele-TV	36006		Comb. Utility (Overhead) line [Elec., Telephone and TV]-Line
	UTLP_P_OVHD-Combo-Util-Line-Elec-Tele-TV-REM	36007		Remove Comb. Utility (Overhead) line [Elec., Telephone and TV]-Line
	UTLP_P_OVHD-Combo-Util-Line-Elec-Tele-TV-Traf-Ctrl	36008		Comb. Utility (Overhead) line [Elec.,Tele.,TV, and Traff.Ctrl]-Line
	UTLP_P_OVHD-Combo-Util-Line-Elec-Tele-TV-Traf-Ctrl-REM	36009		Remove Comb. Utility (Overhead) line [Elec., Tele.,TV, and Traff. Cntrl]-Line
	UTLP_P_OVHD-Combo-Util-Line-Elec-Traf-Ctrl	36010		Comb. Utility (Overhead) line [Elec. and Traff Cont.]-Line
	UTLP_P_OVHD-Combo-Util-Line-Elec-Traf-Ctrl-REM	36011		Remove Comb. Utility (Overhead) line [Elec. and Traff Cont.]-Line
	UTLP_P_OVHD-Combo-Util-Line-Elec-TV	36012		Comb. Utility (Overhead) line [Elec. and TV]-Line
	UTLP_P_OVHD-Combo-Util-Line-Elec-TV-REM	36013		Remove Comb. Utility (Overhead) line [Elec. and TV]-Line
	UTLP_P_OVHD-Combo-Util-Line-Elec-TV-Traf-Ctrl	36014		Comb. Utility (Overhead) line [Elec.,TV, and Traff Cont.]-Line
	UTLP_P_OVHD-Combo-Util-Line-Elec-TV-Traf-Ctrl-REM	36015		Remove Comb. Utility (Overhead) line [Elec.,TV, and Traff.Ctrl]-Line
	UTLP_P_OVHD-Guy-Wire-line	36016		Overhead Guy Wire line-Line
	UTLP_P_OVHD-Combo-Util-Lines-Elec-Tele-REM	36018		Remove Comb. Utility (Overhead) line [Elec. and Telephone]-Line
	UTLP_P_OVHD-Combo-Util-Line-Tele-Traf-Ctrl	36019		Comb. Utility (Overhead) line [Telephone and Traff Cont.]-Line
	UTLP_P_OVHD-Combo-Util-Line-Tele-Traf-Ctrl-REM	36020		Remove Comb. Utility (Overhead) line [Telephone and Traff Cont.]-Line
	UTLP_P_OVHD-Combo-Util-Line-Tele-TV	36021		Comb. Utility (Overhead) line [Telephone and TV]-Line
	UTLP_P_OVHD-Combo-Util-Line-Tele-TV-REM	36022		Remove Comb. Utility (Overhead) line [Telephone and TV]-Line
	UTLP_P_OVHD-Combo-Util-Line-Tele-TV-Traf-Ctrl	36023		Comb. Utility (Overhead) line [Tele.,TV, and Traff.Ctrl]-Line
	UTLP_P_OVHD-Combo-Util-Line-Tele-TV-Traf-Ctrl-REM	36024		Remove Comb. Utility (Overhead) line [Tele.,TV, and Traff. Cntrl]-Line
	UTLP_P_OVHD-Combo-Util-Line-TV-Traf-Ctrl	36025		Comb. Utility (Overhead) line [TV, and Traff Cont.]-Line
	UTLP_P_OVHD-Combo-Util-Line-TV-Traf-Ctrl-REM	36026		Remove Comb. Utility (Overhead) line [TV, and Traff Cont.]-Line
	UTLP_P_OVHD-Elec-Line	36029		Electrical (Overhead) line-Line
	UTLP_P_OVHD-Elec-Line-REM	36030		Remove Electrical (Overhead) line-Line
	UTLP_P_OVHD-Tele-Line	36034		Telephone (Overhead) line-Line
	UTLP_P_OVHD-Tele-Line-REM	36035		Remove Telephone (Overhead) line-Line
	UTLP_P_OVHD-Tele-Text	36036		Telephone (Overhead) [Text-label,size,type]-Text
	UTLP_P_OVHD-Traf-Ctrl-Line	36038		Traff Cont. (Overhead) line-Line
	UTLP_P_OVHD-Traf-Ctrl-Line-REM	36039		Remove Traff Cont. (Overhead) line-Line
	UTLP_P_OVHD-Traf-Ctrl-Text	36040		Traff Cont. (Overhead) [Text-label,size,type]-Text
	UTLP_P_OVHD-TV-Line	36042		Television (Overhead) line-Line
	UTLP_P_OVHD-TV-Line-REM	36043		Remove Television (Overhead) line-Line
	UTLP_P_OVHD-TV-Text	36044		Television (Overhead) [Text-label,size,type]-Text

File Name	Level Name	Number		Description
	UTLP_P_Elec-Cell	36047		Electrical cell-Cell
	UTLP_P_UG-Elec-Line	36048		Underground Electrical line-Line
	UTLP_P_UG-Elec-Line-REM	36049		Remove Underground Electrical (All Quality Levels)-Line
	UTLP_P_UG-Elec-Text	36052		Underground Electrical [Text-label,size,type]-Text
	UTLP_P_Gas-Cell	36053		Gas cell-Cell
	UTLP_P_UG-Gas-Line	36054		Gas (Underground) line-Line
	UTLP_P_UG-Gas-Line-24	36055		24 inch Underground Gas line - 20 Sc Plans-Line
	UTLP_P_UG-Gas-Line-30	36059		30 inch Underground Gas line - 20 Sc Plans-Line
	UTLP_P_UG-Gas-Line-36	36063		36 inch Underground Gas line - 20 Sc Plans-Line
	UTLP_P_UG-Gas-Line-42	36067		42 inch Underground Gas line - 20 Sc Plans-Line
	UTLP_P_UG-Gas-Line-48	36071		48 inch Underground Gas line - 20 Sc Plans-Line
	UTLP_P_UG-Gas-Line-REM	36075		Remove Underground Gas line (All Quality Levels)-Line
	UTLP_P_UG-Gas-Text	36078		Gas (Underground) [Text-label,size,type]-Text
	UTLP_P_Petro-Cell	36079		Petroleum cell-Cell
	UTLP_P_UG-Petro-Line	36080		Petroleum (Underground) line-Line
	UTLP_P_UG-Petro-Line-24	36081		24 inch Underground Petroleum line - 20 Sc Plans-Line
	UTLP_P_UG-Petro-Line-30	36085		30 inch Underground Petroleum line - 20 Sc Plans-Line
	UTLP_P_UG-Petro-Line-36	36089		36 inch Underground Petroleum line - 20 Sc Plans-Line
	UTLP_P_UG-Petro-Line-42	36093		42 inch Underground Petroleum line - 20 Sc Plans-Line
	UTLP_P_UG-Petro-Line-48	36097		48 inch Underground Petroleum line - 20 Sc Plans-Line
	UTLP_P_UG-Petro-Line-REM	36101		Remove Underground Petroleum line (All Quality Levels)-Line
	UTLP_P_San-Force-Main-Cell	36105		Sanitary Force Main cell-Cell
	UTLP_P_UG-San-Force-Main-Line	36106		Sanitary Force Main (Underground) line-Line
	UTLP_P_UG-San-Force-Main-Line-REM	36107		Remove Underground San. Force Main line (All Quality Levels)-Line
	UTLP_P_UG-San-Force-Main-Text	36110		Sanitary Force Main (Underground) [Text-label,size,type]-Text
	UTLP_P_San-Swr-Cell	36111		Sanitary Sewer cell-Cell
	UTLP_P_UG-San-Swr-Line	36112		Sanitary Sewer (Underground) line-Line
	UTLP_P_UG-San-Swr-Line-24	36113		24 inch Underground San. Sewer line - 20 Sc Plans-Line
	UTLP_P_UG-San-Swr-Line-30	36117		30 inch Underground San. Sewer line - 20 Sc Plans-Line
	UTLP_P_UG-San-Swr-Line-36	36121		36 inch Underground San. Sewer line - 20 Sc Plans-Line
	UTLP_P_UG-San-Swr-Line-42	36125		42 inch Underground San. Sewer line - 20 Sc Plans-Line
	UTLP_P_UG-San-Swr-Line-48	36129		48 inch Underground San. Sewer line - 20 Sc Plans-Line
	UTLP_P_UG-San-Swr-Line-REM	36133		Remove Sanitary Sewer line (All Quality Levels)-Line

File Name	Level Name	Number		Description
	UTLP_P_UG-San-Swr-Text	36136		Sanitary Sewer (Underground) [Text-label,size,type]-Text
	UTLP_P_Steam-Cell	36137		Steam cell-Cell
	UTLP_P_UG-Steam-Line	36138		Steam (Underground) line-Line
	UTLP_P_UG-Steam-Line-24	36139		24 inch Underground Steam line - 20 Sc Plans-Line
	UTLP_P_UG-Steam-Line-30	36143		30 inch Underground Steam line - 20 Sc Plans-Line
	UTLP_P_UG-Steam-Line-36	36147		36 inch Underground Steam line - 20 Sc Plans-Line
	UTLP_P_UG-Steam-Line-42	36151		42 inch Underground Steam line - 20 Sc Plans-Line
	UTLP_P_UG-Steam-Line-48	36155		48 inch Underground Steam line - 20 Sc Plans-Line
	UTLP_P_UG-Steam-Line-REM	36159		Remove Underground Steam line (All Quality Levels)-Line
	UTLP_P_UG-Steam-Text	36162		Steam (Underground) [Text-label,size,type]-Text
	UTLP_P_Tele-Cell	36163		Telephone cell-Cell
	UTLP_P_UG-Tele-Line	36164		Telephone (Underground) line-Line
	UTLP_P_UG-Tele-Line-REM	36165		Remove Underground Telephone line (All Quality Levels)-Line
	UTLP_P_UG-Tele-Text	36168		Telephone (Underground) [Text-label,size,type]-Text
	UTLP_P_Traf-Ctrl-Cell	36169		Traff Cont. cell-Cell
	UTLP_P_UG-Traf-Ctrl-Line	36170		Traff Cont. (Underground) line-Line
	UTLP_P_UG-Traf-Ctrl-Line-REM	36171		Remove Underground Traff Cont. line (All Quality Levels)-Line
	UTLP_P_UG-Traf-Ctrl-Text	36174		Traff Cont. (Underground) [Text-label,size,type]-Text
	UTLP_P_TV-Cell	36175		Television cell-Cell
	UTLP_P_UG-TV-Line	36176		Television (Underground) line-Line
	UTLP_P_UG-TV-Line-REM	36177		Remove Underground Television line (All Quality Levels)-Line
	UTLP_P_UG-TV-Text	36180		Television (Underground) [Text-label,size,type]-Text
	UTLP_P_Wat-Cell	36184		Water cell-Cell
	UTLP_P_UG-Wat-Line	36185		Water (Underground) line-Line
	UTLP_P_UG-Wat-Line-24	36186		24 inch Underground Water line - 20 Sc Plans-Line
	UTLP_P_UG-Wat-Line-30	36190		30 inch Underground Water line - 20 Sc Plans-Line
	UTLP_P_UG-Wat-Line-36	36194		36 inch Underground Water line - 20 Sc Plans-Line
	UTLP_P_UG-Wat-Line-42	36198		42 inch Underground Water line - 20 Sc Plans-Line
	UTLP_P_UG-Wat-Line-48	36202		48 inch Underground Water line - 20 Sc Plans-Line
	UTLP_P_UG-Wat-Line-REM	36206		Remove Underground Water line (All Quality Levels)-Line
	UTLP_P_Wat-Non-Pot-Cell	36209		Non-potable water cell-Cell
	UTLP_P_UG-Wat-Non-Pot-Line	36210		Non-potable water (Underground) line-Line
	UTLP_P_UG-Wat-Non-Pot-Line-24	36211		24 inch Underground Non-potable water line - 20 Sc Plans-Line

File Name	Level Name	Number		Description
	UTLP_P_UG-Wat-Non-Pot-Line-30	36215		30 inch Underground Non-potable water line - 20 Sc Plans-Line
	UTLP_P_UG-Wat-Non-Pot-Line-36	36219		36 inch Underground Non-potable water line - 20 Sc Plans-Line
	UTLP_P_UG-Wat-Non-Pot-Line-42	36223		42 inch Underground Non-potable water line - 20 Sc Plans-Line
	UTLP_P_UG-Wat-Non-Pot-Line-48	36227		48 inch Underground Non-potable water line - 20 Sc Plans-Line
	UTLP_P_UG-Wat-Non-Pot-Line-REM	36231		Remove Underground Non-potable water line (All Quality Levels)-Line
	UTLP_P_UG-Wat-Non-Pot-Text	36234		Non-potable water (Underground) [Text-label,size,type]-Text
	UTLP_P_UG-Wat-Text	36235		Water (Underground) [Text-label,size,type]-Text
	UTLP_P_UG-Gas-Line-User-Def	36236		Gas User Defined Width (Underground) line-Line
	UTLP_P_UG-Petro-Line-User-Def	36240		Petroleum User Defined Width (Underground) line-Line
	UTLP_P_UG-San-Swr-Line-User-Def	36244		Sanitary Sewer User Defined Width (Underground) line-Line
	UTLP_P_UG-Steam-Line-User-Def	36248		Steam User Defined Width (Underground) line-Line
	UTLP_P_UG-Wat-Line-User-Def	36252		Water User Defined Width (Underground) line-Line
	UTLP_P_UG-Wat-Non-Pot-User-Def-Line	36256		Non-potable water User Defined Width (Underground) line-Line
	UTLP_P_OVHD-Guy-Cell	36260		Guy Wire (Overhead) cell-Cell
	UTLP_P_OVHD-Guy-Line	36261		Guy Wire (Overhead) line-Line
	UTLP_P_OVHD-Guy-Line-REM	36262		Remove Guy Wire (Overhead) line-Line
	UTLP_P_OVHD-Guy-Text	36263		Guy Wire (Overhead) [Text-label,size,type]-Text
	UTLP_P_UG-Gas-Line-24-50	36265		24 inch Underground Gas line - 50 Sc Plans-Line
	UTLP_P_UG-Gas-Line-30-50	36266		30 inch Underground Gas line - 50 Sc Plans-Line
	UTLP_P_UG-Gas-Line-36-50	36267		36 inch Underground Gas line - 50 Sc Plans-Line
	UTLP_P_UG-Gas-Line-42-50	36268		42 inch Underground Gas line - 50 Sc Plans-Line
	UTLP_P_UG-Gas-Line-48-50	36269		48 inch Underground Gas line - 50 Sc Plans-Line
	UTLP_P_UG-Petro-Line-24-50	36270		24 inch Underground Petroleum line - 50 Sc Plans-Line
	UTLP_P_UG-Petro-Line-30-50	36271		30 inch Underground Petroleum line - 50 Sc Plans-Line
	UTLP_P_UG-Petro-Line-36-50	36272		36 inch Underground Petroleum line - 50 Sc Plans-Line
	UTLP_P_UG-Petro-Line-42-50	36273		42 inch Underground Petroleum line - 50 Sc Plans-Line
	UTLP_P_UG-Petro-Line-48-50	36274		48 inch Underground Petroleum line - 50 Sc Plans-Line
	UTLP_P_UG-San-Swr-Line-24-50	36275		24 inch Underground San. Sewer line - 50 Sc Plans-Line
	UTLP_P_UG-San-Swr-Line-30-50	36276		30 inch Underground San. Sewer line - 50 Sc Plans-Line
	UTLP_P_UG-San-Swr-Line-36-50	36277		36 inch Underground San. Sewer line - 50 Sc Plans-Line
	UTLP_P_UG-San-Swr-Line-42-50	36278		42 inch Underground San. Sewer line - 50 Sc Plans-Line
	UTLP_P_UG-San-Swr-Line-48-50	36279		48 inch Underground San. Sewer line - 50 Sc Plans-Line
	UTLP_P_UG-Steam-Line-24-50	36280		24 inch Underground Steam line - 50 Sc Plans-Line

File Name	Level Name	Number		Description
	UTLP_P_UG-Steam-Line-30-50	36281		30 inch Underground Steam line - 50 Sc Plans-Line
	UTLP_P_UG-Steam-Line-36-50	36282		36 inch Underground Steam line - 50 Sc Plans-Line
	UTLP_P_UG-Steam-Line-42-50	36283		42 inch Underground Steam line - 50 Sc Plans-Line
	UTLP_P_UG-Steam-Line-48-50	36284		48 inch Underground Steam line - 50 Sc Plans-Line
	UTLP_P_UG-Wat-Line-24-50	36285		24 inch Underground Water line - 50 Sc Plans-Line
	UTLP_P_UG-Wat-Line-30-50	36286		30 inch Underground Water line - 50 Sc Plans-Line
	UTLP_P_UG-Wat-Line-36-50	36287		36 inch Underground Water line - 50 Sc Plans-Line
	UTLP_P_UG-Wat-Line-42-50	36288		42 inch Underground Water line - 50 Sc Plans-Line
	UTLP_P_UG-Wat-Line-48-50	36289		48 inch Underground Water line - 50 Sc Plans-Line
	UTLP_P_UG-Wat-Non-Pot-Line-24-50	36290		24 inch Underground Non-potable water line - 50 Sc Plans-Line
	UTLP_P_UG-Wat-Non-Pot-Line-30-50	36291		30 inch Underground Non-potable water line - 50 Sc Plans-Line
	UTLP_P_UG-Wat-Non-Pot-Line-36-50	36292		36 inch Underground Non-potable water line - 50 Sc Plans-Line
	UTLP_P_UG-Wat-Non-Pot-Line-42-50	36293		42 inch Underground Non-potable water line - 50 Sc Plans-Line
	UTLP_P_UG-Wat-Non-Pot-Line-48-50	36294		48 inch Underground Non-potable water line - 50 Sc Plans-Line
	UTLP_P_Elec-Vault-Line	36295		Electrical Vault line-Line
	UTLP_P_Misc-Notes	36296		Miscellaneous Designer notes (This level does not plot!)
	UTLP_P_Cell-Cell	36297		Proposed Utility Cell-Cell
	UTLP_P_Cell-Line	36298		Proposed Utility Cell-Line
	UTLP_P_Cell-Text	36299		Proposed Utility Cell-Text
	UTLP_P_UG-CSan-Swr-Line	36300		Comb. San. Sewer (Underground) line-Line
PROP	PROP_E_POEL-Line	22066		Easement line-Line
	PROP_E_POEL-Text	22068		Easement line descr. -Text
	PROP_E_RWE-Line	22076		Existing Limited Access, R/W lines, and cells-Line
	PROP_E_RWM-Cell	22078		Right of way marker found point symbol-Cell
	PROP_E_RWM-Text	22079		Right of way marker found point # text-Text
	PROP_E_RWRR-Text	22083		Right of way railroad line descr. -Text
	PROP_E_RWU-Line	22085		Right of way utility company line-Line
	PROP_E_RWU-Text	22087		Right of way utility company line descr. -Text
TOPO	TOPO_E_TBAS-Line	32124		Bridge approach slab, edge, exist. line-Line
	TOPO_E_TBGL-Line	32136		Bridge gutter line, exist. line-Line
	TOPO_E_TBRDGCEN-Line	32145		Bridge end, center-Line

File Name	Level Name	Number		Description
	TOPO_E_TBRDGCOR-Line	32148		K14 Bridge end, corner-Line
	TOPO_E_TFP-Line	32223		Flag pole, existing-Line
	TOPO_E_THM-Cell	32264		Historical monument, exist. point symbol, # text, descr., elev.-Cell
	TOPO_E_TRCR-Sgnl-Cell	32539		Railroad, top of rail, exist. signal point symbol, # text, descr., elev.-Cell
	TOPO_E_TRCR-Sgnl-Line	32540		Railroad, top of rail, exist. signal line-Line
	TOPO_E_TRCR-Sgnl-Text	32541		Railroad, top of rail, exist. signal line descr. -Text
ENVE	ENVE_E_Arch-Line	8000		Archaeological Resource, lines-Line
	ENVE_E_Arch-Pattern	8001		Archaeological Resource, patterning-Line
	ENVE_E_Arch-Shape	8002		Archaeological Resource, shapes for patterning-Line
	ENVE_E_Arch-Text	8003		Archaeological Resource, description & labels-Text
	ENVE_E_Cult-Rsc-Delin-Line	8004		Cultural Resource, lines & cells (delineations)-Line
	ENVE_E_Cult-Rsc-Pattern	8005		Cultural Resource, patterning-Line
	ENVE_E_Cult-Rsc-Shape	8006		Cultural Resource, shapes for patterning-Line
	ENVE_E_Cult-Rsc-Text	8007		Cultural Resource, description & labels-Text
	ENVE_E_Endgd-Spec-Line	8008		Endangered Species, lines & cells (delineations)-Line
	ENVE_E_Endgd-Spec-Pattern	8009		Endangered Species, patterning-Line
	ENVE_E_Endgd-Spec-Shape	8010		Endangered Species, shapes for patterning-Line
	ENVE_E_Endgd-Spec-Text	8011		Endangered Species, description & labels-Text
	ENVE_E_Env-Justice-Line	8012		Environmental Justice, lines-Line
	ENVE_E_Env-Justice-Pattern	8013		Environmental Justice, patterning-Line
	ENVE_E_Env-Justice-Shape	8014		Environmental Justice, shapes for patterning-Line
	ENVE_E_Env-Justice-Text	8015		Environmental Justice, description & labels-Text
	ENVE_E_ESA-Line	8016		ESA, lines-Line
	ENVE_E_ESA-Pattern	8017		ESA, patterning-Line
	ENVE_E_ESA-Shape	8018		ESA, shapes for patterning-Line
	ENVE_E_ESA-Text	8019		ESA, description & labels-Text
	ENVE_E_Haz-Mat-Delin-Line	8020		Hazardous Material, lines & cells (delineations)-Line
	ENVE_E_Haz-Mat-Pattern	8021		Hazardous Material, patterning-Line
	ENVE_E_Haz-Mat-Shape	8022		Hazardous Material, shapes for patterning-Line
	ENVE_E_Haz-Mat-Text	8023		Hazardous Material, description & labels-Text
	ENVE_E_Hist-Rsc-Line	8024		Historic Resource, lines-Line
	ENVE_E_Hist-Rsc-Pattern	8025		Historic Resource, patterning-Line

File Name	Level Name	Number		Description
	ENVE_E_Hist-Rsc-Shape	8026		Historic Resource, shapes for patterning-Line
	ENVE_E_Hist-Rsc-Text	8027		Historic Resource, description & labels-Text
	ENVE_E_Wetlnd-Bound-Line	8028		Wetland Boundary, lines-Line
	ENVE_E_Wetlnd-Pattern	8029		Wetlands, patterning-Line
	ENVE_E_Wetlnd-Shape	8030		Wetlands, shapes for patterning-Line
	ENVE_E_Wetlnd-Stream-Delin-Line	8031		Stream Delineation, lines-Line
	ENVE_E_Wetlnd-Stream-Text	8032		Wetland and Stream, description & labels-Text
	ENVE_E_ORNGFENCE-Line	8033		Orange Fence-Line
	ENVE_E_Environmental-Boundary-Line	8034		Environmental Boundary line-Line
	ENVE_E_Environmental-Notes-Text	8035		Environmental Notes-Text
	ENVP_E_ORNGFENCE-Text	8036		Orange Fence-Text
ENVP	ENVP_P_Cultrl-Resc-Impact-Area-Line	9000		Cultural resource impact areas, lines-Line
	ENVP_P_Cultrl-Resc-Impact-Area-Pattern	9001		Cultural resource impact areas, patterning-Line
	ENVP_P_Cultrl-Resc-Impact-Area-Text	9002		Cultural resource impact areas, text_Text
	ENVP_P_Fldplain-Impact-Area-Line	9003		Floodplain impact areas, lines-Line
	ENVP_P_Fldplain-Impact-Area-Pattern	9004		Floodplain impact areas, patterning-Line
	ENVP_P_Fldplain-Impact-Area-Text	9005		Floodplain impact areas, text-Text
	ENVP_P_Hist-APE-Line	9006		History Area of Potential Effect (APE), lines-Line
	ENVP_P_Hist-APE-Pattern	9007		History Area of Potential Effect (APE), patterning-Line
	ENVP_P_Hist-APE-Text	9008		History Area of Potential Effect (APE), text-Text
	ENVP_P_Impacted-UST	9009		Impacted UST's-Line
	ENVP_P_Noise-Study-Impacted-Prop	9010		Noise study - impacted properties-Line
	ENVP_P_Noise-Study-Noise-Cont	9011		Noise study - noise contours-Line
	ENVP_P_Noise-Study-Proj-Noise-Lvls	9012		Noise study - projected noise levels-Line
	ENVP_P_Noise-Study-Readings	9013		Noise study - readings-Line
	ENVP_P_Noise-Study-Recept	9014		Noise study - receptors-Line
	ENVP_P_Relocations-Line	9015		Relocations, lines ("X" over buildings to be taken)-Line
	ENVP_P_Relocations-Text	9016		Relocations, text-Text
	ENVP_P_Socl-Resc-Impact-Area-Line	9017		Social resource impact areas, lines-Line
	ENVP_P_Socl-Resc-Impact-Area-Pattern	9018		Social resource impact areas, patterning-Line
	ENVP_P_Socl-Resc-Impact-Area-Text	9019		Social resource impact areas, text-Text
	ENVP_P_Viewshed-Vis-Impact	9020		Viewshed, Visual Impacts-Line

File Name	Level Name	Number		Description
	ENVP_P_Wetlnd-Impact-Area-Line	9021		Wetland impact areas, lines-Line
	ENVP_P_Wetlnd-Impact-Area-Pattern	9022		Wetland impact areas, patterning-Line
	ENVP_P_Wetlnd-Impact-Area-Text	9023		Wetland impact areas, text-Text
	ENVP_P_Wetlnd-Mitigat-Site-Line	9024		Wetland Mitigation sites, lines-Line
	ENVP_P_Wetlnd-Mitigat-Site-Pattern	9025		Wetland Mitigation sites, patterning-Line
	ENVP_P_Wetlnd-Mitigat-Site-Text	9026		Wetland Mitigation sites, text-Text
	ENVP_P_ORNGFENCE-Line	9027		Orange Fence-Line
	ENVP_P_Misc	9028		Miscellaneous Designer notes (This level does not plot!)
	ENVP_P_ORNGFENCE-Text	9029		Orange Fence-Text

File Name	Level Name	Number	Description
2-5 (29) Landscape Plans	SHT_B_29-Landscaping-Plans	28029	Landscaping Plans (sheet specific)
	SHT_B_Legend-Logo-Scale	28056	Sheet border legend, logo, scale bars, location sketch-Cell
	SHT_B_Match-Lines-Line	28061	Sheet border match line lines-Line
	SHT_B_Match-Lines-Text	28062	Sheet border match line text-Text
	SHT_B_Misc-P	28067	Sheet border miscellaneous items, notes, etc. (plotted)
	SHT_B_North-Arrow	28068	Sheet border north arrow-Cell
	SHT_B_Plot-Sub-Text	28069	Sheet border plot substitution text-Text
	SHT_B_Plotting-Info-Tags	28070	Sheet border plotting information tags-Text
	SHT_B_Sheet-Outline-Line	28072	Sheet border sheet outline lines-Line
	SHT_B_Sheet-Outline-Text	28073	Sheet border sheet outline text-Text
	SHT_B_Title-Block	28075	Sheet border Title block-Cell
	SHT_B_Plot-Border-Inner-Line	28085	Plot border inner line-Line
	SHT_B_Plot-Border-Outer-Line	28086	Plot border outer line-Line
MAIN	MAIN_P_Appr-Slab-Line	17000	Approach slab - lines-Line
	MAIN_P_Bridge-Line	17002	Proposed bridge - lines-Line
	MAIN_P_CONSTCL-Brng-Text	17004	Construction CL - bearings-Text
	MAIN_P_CONSTCL-Cell	17005	Construction CL - point symbols-Cell
	MAIN_P_CONSTCL-Curve-Data-Text	17006	Construction CL - curve label & data table-Text
	MAIN_P_CONSTCL-Line	17007	Construction CL - lines-Line
	MAIN_P_CONSTCL-Tic-Sta-Text	17009	Construction CL tic marks and sta labels-Text
	MAIN_P_Curb-Gutter-Line	17013	Proposed curb & gutter - lines - gutter line & back of curb-Line
	MAIN_P_Driveway-Line	17020	Driveway - lines-Line
	MAIN_P_EOP-Line	17023	Proposed roadway edge of paving - lines-Line
	MAIN_P_EPSHLDR-Line	17025	Proposed edge of paved shoulder - lines-Line
	MAIN_P_Fence-Line	17027	Proposed fence - lines-Line
	MAIN_P_Guardrail-Line	17029	Proposed guardrail - lines and anchor-Line
	MAIN_P_Median-Side-Barrier-Line	17032	Proposed median or side barrier - lines-Line
	MAIN_P_Misc-Const-Feat-Line	17034	Proposed misc. construction feature - lines-Line
	MAIN_P_Retain-Wall-Line	17037	Proposed retaining wall - lines-Line
	MAIN_P_SIDECL-Brng-Text	17041	Side or Cross road centerline - bearings-Text
	MAIN_P_SIDECL-Cell	17042	Side or Cross road centerline - point symbols-Cell
	MAIN_P_SIDECL-Curve-Data-Text	17043	Side or Cross road centerline - curve label & data table-Text

File Name	Level Name	Number		Description
	MAIN_P_SIDECL-Line	17044		Side or Cross road centerline - lines-Line
	MAIN_P_SIDECL-Tic-Sta-Text	17046		Side or Cross road centerline - tic marks and sta labels-Text
	MAIN_P_Sidewalk-Line	17047		Sidewalk - lines-Line
	MAIN_P_Sound-Barrier-Wall-Line	17049		Proposed sound barrier wall - lines-Line
	MAIN_P_CONSTCL-Tic-Sta-Cell	17059		Construction CL tic marks and sta labels-Cell
	MAIN_P_CONSTCL-Tic-Sta-Line	17060		Construction CL tic marks and sta labels-Line
	MAIN_P_CONSTCL-Curve-Data-Cell	17088		Main Proposed Construction CL - curve label & data table-Cell
	MAIN_P_CONSTCL-Curve-Data-Line	17089		Main Proposed Construction CL - curve label & data table-Line
	MAIN_P_Bridge-Cell	17090		Main Proposed bridge cell-Cell
	MAIN_P_Curb-Gutter-Cell	17091		Main Proposed curb & gutter cell-Cell
	MAIN_P_Driveway-Cell	17092		Main Driveway - lines-Line
	MAIN_P_Fence-Cell	17093		Main Proposed fence - cell-Cell
	MAIN_P_Guardrail-Cell	17094		Proposed guardrail - cell-Cell
	MAIN_P_Misc-Const-Feat-Cell	17095		Proposed misc. construction feature - cell-Cell
	MAIN_P_SHLDR-Cell	17096		Main Shoulder-Cell
	MAIN_P_SHLDR-Text	17097		Main Shoulder-Text
	MAIN_P_Sidewalk-Cell	17098		Sidewalk - line-Cell
	MAIN_P_Details-Rdwy-Dim-Cell	17100		Roadway dimensions-Cell
	MAIN_P_Details-Rdwy-Dim-Line	17101		Roadway dimensions-Line
	MAIN_P_Median-Side-Barrier-Cell	17102		Proposed median or side barrier - cell-Cell
	MAIN_P_Sound-Barrier-Wall-Cell	17103		Proposed sound barrier wall - cell-Cell
	MAIN_P_Retain-Wall-Cell	17104		Proposed retaining wall - cell-Cell
	MAIN_P_Appr-Slab-Cell	17105		Approach slab - cell-Cell
	MAIN_P_SIDECL-Tic-Sta-Cell	17130		Side or Cross road centerline tic marks and sta labels-Cell
	MAIN_P_SIDECL-Tic-Sta-Line	17131		Side or Cross road centerline tic marks and sta labels-Line
	MAIN_P_SIDECL-Curve-Data-Cell	17134		Side or Cross road centerline - curve label & data table-Cell
	MAIN_P_SIDECL-Curve-Data-Line	17135		Side or Cross road centerline - curve label & data table-Line
LNSC	LNSC_E_Annotation-Text	14000		Existing landscape annotation-Text
	LNSC_E_Swamp	14001		Swamp or Marsh-Line
	LNSC_E_Tree	14002		Tree Cell (Generic Tree Symbol)-Cell
	LNSC_E_Tree-Conif	14003		Tree - Coniferous-Line
	LNSC_E_Tree-Decid	14004		Tree - Deciduous-Line

File Name	Level Name	Number	Description
	LNSC_E_Tree-Line	14005	Tree Line-Line
	LNSC_E_Tree-Everg	14006	Tree - Evergreen-Line
	LNSC_E_Tree-Pine	14007	Tree - Pine-Line
	LNSC_E_Shrub-Conif	14008	Shrub - Coniferous-Line
	LNSC_E_Shrub-Decid	14009	Shrub - Deciduous-Line
	LNSC_E_Revision-Bubble	14010	Revision Bubble-Line
	LNSC_P_Annotation-Text	15000	Proposed landscape annotation-Text
	LNSC_P_Tree	15001	Tree Cell (Generic Tree Symbol)-Cell
	LNSC_P_Tree-Conif	15002	Tree - Coniferous-Line
	LNSC_P_Tree-Decid	15003	Tree - Deciduous-Line
	LNSC_P_Tree-Stump	15004	Tree Stump-Line
	LNSC_P_Tree-Everg	15006	Tree - Evergreen (symbol)-Cell
	LNSC_R_Annotation-Text	16000	Remove landscape annotation-Text
	LNSC_R_Tree	16001	Tree Cell (Generic Tree Symbol)-Cell
REQD	REQD_P_REQD-RW-Desc-Text	24021	Required R/W description and leader line-Text
PROP	PROP_E_PAR-PL-Line	22061	Property line line and PL cell-Line
	PROP_E_RWE-Line	22076	Existing Limited Access, R/W lines, and cells-Line
DRNG	DRNG_P_BASIN-Boundary-Major-Pattern	6001	Drainage area boundary (major) - pattern-Line
	DRNG_P_BASIN-Boundary-Major-Pnt	6002	Drainage area boundary (major) - points-Cell
	DRNG_P_Perm-Ditch-Protect-Text	6017	Permanent ditch protection descr. -Text
	DRNG_P_Sediment-Basin-Text	6025	Sediment basin descr. -Text
	DRNG_P_Storm-Drain-Pipe-Line	6026	Storm drain pipes (line)-Line
	DRNG_P_Struct-Text	6030	Structure node numbers and descr. -Text
TOPO	TOPO_E_DADB-Line	32001	K167 Dam, toe line-Line
	TOPO_E_DCB-Cell	32003	K65 Single catch basin exist. point symbol, # text, descr., elev.-Cell
	TOPO_E_DCB-Line	32004	Single catch basin exist. point cell-Line
	TOPO_E_DCEF-Line	32007	Culvert end, F/L cell-Line
	TOPO_E_DCWE-Cell	32009	Culvert, wingwall end point symbol, # text, descr., elev.-Cell
	TOPO_E_DCWE-Line	32010	Culvert, wingwall end line/cell-Line

File Name	Level Name	Number		Description
	TOPO_E_DDCB-Cell	32012		Double catch basin exist. point symbol, # text, descr., elev.-Cell
	TOPO_E_DDCB-Line	32013		Double catch basin exist. point cell-Line
	TOPO_E_DDI-Cell	32015		K68a Drop inlet, top, exist. point symbol, # text, descr., elev.-Cell
	TOPO_E_DDI-Line	32016		Drop inlet, top, exist. cell-Line
	TOPO_E_DEW-Line	32025		Edge of water, exist. line-Line
	TOPO_E_DHWE-Cell	32027		Head wall, end, exist. point symbol, # text, descr., elev.-Cell
	TOPO_E_DHWE-Line	32028		Head wall, end, exist. cell-Line
	TOPO_E_DHWM-Line	32031		High water mark, existing-Line
	TOPO_E_DJB-Cell	32033		Junction box, top, exist. point symbol, # text, descr., elev.-Cell
	TOPO_E_DJB-Line	32034		Junction box, top, exist. cell-Line
	TOPO_E_DMISC-Line	32037		Misc. drainage feature, exist. line-Line
	TOPO_E_DPC-Line	32043		Drainage pipe, F/L, Concrete-Line
	TOPO_E_DPD-Line	32046		K63 Paved ditch, existing-Line
	TOPO_E_DPM-Line	32049		Drainage pipe, F/L, Metal-Line
	TOPO_E_DPP-Line	32052		Drainage pipe, F/L, Plastic-Line
	TOPO_E_DSB-Line	32055		Stream bank top, exist. line-Line
	TOPO_E_DSC-Line	32058		Stream center F/L, exist. line-Line
	TOPO_E_DSE-Line	32061		Stream edge, exist. line-Line
	TOPO_E_DSPURDK-Line	32064		Spur dike, exist. line-Line
	TOPO_E_DSWE-Line	32070		Swamp edge, exist. line-Line
	TOPO_E_DWE-Line	32076		Top of water elev., exist. line-Line
	TOPO_E_MDITCHFL-Line	32079		K43 Mapping ditch flow line, existing-Line
	TOPO_E_TAC-Line	32121		Curb, asphalt, exist. line-Line
	TOPO_E_TBAS-Line	32124		Bridge approach slab, edge, exist. line-Line
	TOPO_E_TBGL-Line	32136		Bridge gutter line, exist. line-Line
	TOPO_E_TBRDGCEN-Line	32145		Bridge end, center-Line
	TOPO_E_TBRDGCOR-Line	32148		K14 Bridge end, corner-Line
	TOPO_E_TCGF-Line	32163		K155 Curb & gutter, F/L, exist. line-Line
	TOPO_E_TCGT-Line	32166		K154 Curb & gutter, top, exist. line-Line
	TOPO_E_TCUL-Line	32175		Cultivation line, exist. line-Line
	TOPO_E_TEAD-Line	32184		Edge of asphalt drive, exist. line-Line
	TOPO_E_TEAP-Line	32187		K5 Edge of asphalt pavement, exist. line-Line
	TOPO_E_TEAS-Line	32190		K6 Edge of asphalt shoulder, exist. line-Line

File Name	Level Name	Number		Description
	TOPO_E_TECD-Line	32193		K36 Edge of concr. drive, exist. line-Line
	TOPO_E_TECP-Line	32196		Edge of concr. pavement, exist. line-Line
	TOPO_E_TEDD-Line	32199		K9a Edge of dirt drive, existing-Line
	TOPO_E_TEDR-Line	32202		K9 Edge of dirt road, exist. line-Line
	TOPO_E_TEST-Line	32208		Edge of surf. treatment road, exist. line-Line
	TOPO_E_TFP-Line	32223		Flag pole, existing-Line
	TOPO_E_TGR-Line	32247		K12 Guard rail, exist. line-Line
	TOPO_E_TGRV-Line	32250		Grave, exist. line-Line
	TOPO_E_THC-Line	32259		Header curb, exist. line-Line
	TOPO_E_THM-Cell	32264		Historical monument, exist. point symbol, # text, descr., elev.-Cell
	TOPO_E_TIRRLMT-Line	32271		Irrigation limit, exist. line-Line
	TOPO_E_TIRRPVTP-Line	32274		Irrigation pump turn. point ??, exist. point line/cell-Line
	TOPO_E_TRCR-Line	32308		Railroad, top of rail, exist. line-Line
	TOPO_E_TRCRE-Line	32311		K161 Map top of Railroad rail, existing-Line
	TOPO_E_TSATDSH-Cell	32319		K22 Satellite dish, exist. point symbol, # text, descr., elev.-Cell
	TOPO_E_TSATDSH-Line	32320		Satellite dish, exist. point cell-Line
	TOPO_E_TSW-Line	32329		K17 Sidewalk, edge, exist. line-Line
	TOPO_E_TTRE-Line	32332		Tree, center, exist. point cell-Line
	TOPO_E_TVG-Line	32341		V-gutter, exist. line-Line
	TOPO_E_TWF-Line	32347		Wall face, exist. line-Line
	TOPO_E_TWFB-Line	32350		K164 Wall face bottom-Line
	TOPO_E_TWFT-Line	32353		K163 Wall face top-Line
	TOPO_E_TWL-Line	32356		Woods line, exist. line-Line
	TOPO_E_UELBOX-Cell	32358		Electrical box-Cell
	TOPO_E_UELBOX-Line	32359		K80 Electrical box-Line
	TOPO_E_UFH-Cell	32361		K81 Fire hydrant, center-Cell
	TOPO_E_UGM-Cell	32364		Gas meter, center-Cell
	TOPO_E_UPGA-Cell	32367		Pole anchor-Cell
	TOPO_E_UGP-Cell	32370		Guy pole, center-Cell
	TOPO_E_ULP-Cell	32373		K73 K75 Light pole, center-Cell
	TOPO_E_UMHE-Cell	32376		Manhole, electrical, top-Cell
	TOPO_E_UMHSS-Cell	32379		Manhole, sanitary sewer, top-Cell
	TOPO_E_UMHSSF-Cell	32382		Manhole, sanitary sewer, F/L-Cell

File Name	Level Name	Number	Description
	TOPO_E_UMHST-Cell	32385	K66 Manhole storm sewer, top-Cell
	TOPO_E_UMHSTF-Cell	32388	Manhole storm sewer, F/L-Cell
	TOPO_E_UMHT-Cell	32391	Manhole, telephone, top, F/L-Cell
	TOPO_E_UNGLM-Cell	32394	Gas line marker-Cell
	TOPO_E_UNGV-Cell	32397	K89 Gas valve, center-Cell
	TOPO_E_UNGVP-Cell	32400	Sanitary vent pipe-Cell
	TOPO_E_UOEL-Cell	32403	Overhead electrical line-Cell
	TOPO_E_UOTL-Cell	32406	Overhead telephone line-Cell
	TOPO_E_UPP-Cell	32409	K72 K76 Power pole, center-Cell
	TOPO_E_USSL-Cell	32412	Sanitary sewer line, center-Cell
	TOPO_E_UTP-Cell	32421	Telephone pole, center-Cell
	TOPO_E_UTPD-Cell	32424	Telephone pedestal, center-Cell
	TOPO_E_UWM-Cell	32427	Water meter, center-Cell
	TOPO_E_UWV-Cell	32430	Water valve-Cell
	TOPO_E_UYLE-Cell	32433	K71 Yard light, electrical-Cell
	TOPO_E_UYLG-Cell	32436	Yard light, gas-Cell
	TOPO_E_POOL-Line	32449	K41 Pool, exist. line-Line
	TOPO_E_FNDN-Line	32470	K19a Foundation, exist. line-Line
	TOPO_E_RUIN-Line	32473	K19b Ruins, exist. line-Line
	TOPO_E_TANK-Line	32485	K18a Tank, exist. line-Line
	TOPO_E_DTCH-Line	32488	Ditch-Line
	TOPO_E_DTCH-Hidden-Line	32491	Hidden ditch-Line
	TOPO_E_GOLF-Line	32499	K39b Golf Course-Line
	TOPO_E_Basketball-Court-Cell	32501	Basketball Court-Cell
	TOPO_E_Flow-Arrow-Cell	32502	Flow Arrow-Cell
	TOPO_E_Basketball-Court-Line	32532	Basketball Court-Line
	TOPO_E_Basketball-Court-Text	32533	Basketball Court-Text
	TOPO_E_TRCR-Sgnl-Cell	32539	Railroad, top of rail, exist. signal point symbol, # text, descr., elev.-Cell
	TOPO_E_TRCR-Sgnl-Line	32540	Railroad, top of rail, exist. signal line-Line
	TOPO_E_TRCR-Sgnl-Text	32541	Railroad, top of rail, exist. signal line descr. -Text
	TOPO_E_TRIVER-Cell	32548	River edge interior bound., exist. point symbol, # text, descr., elev.-Cell
	TOPO_E_TRIVER-Line	32549	K44 River edge interior bound., exist. line-Line
	TOPO_E_TRIVER-Text	32550	River edge interior bound., exist. line descr. -Text

File Name	Level Name	Number	Description
	TOPO_E_TLAKE-Cell	32551	Lake interior bound., exist. point symbol, # text, descr., elev.-Cell
	TOPO_E_TLAKE-Line	32552	K45 Lake interior bound., exist. line-Line
	TOPO_E_TLAKE-Text	32553	Lake interior bound., exist. line descr. -Text
	TOPO_E_DHDS-Cell	32569	Hidden drain line, exist. point symbol, # text, descr., elev.-Cell
	TOPO_E_DHDS-Line	32570	K68b Hidden drain line, exist. line-Line
	TOPO_E_DHDS-Text	32571	Hidden drain line, exist. line descr. -Text
	TOPO_E_DHWT-Cell	32608	Head wall, top, exist. point symbol, # text, descr., elev.-Cell
	TOPO_E_DHWT-Line	32609	Head wall, top, exist. cell-Line
	TOPO_E_DHWT-Text	32610	Head wall, top, exist. line descr. (Elev., type, size, etc.)-Text
	TOPO_E_DHWB-Cell	32611	Head wall, bottom, exist. point symbol, # text, descr., elev.-Cell
	TOPO_E_DHWB-Line	32612	Head wall, bottom, exist. cell-Line
	TOPO_E_DHWB-Text	32613	Head wall, bottom, exist. line descr. (Elev., type, size, etc.)-Text
ENVE	ENVE_E_Arch-Line	8000	Archaeological Resource, lines-Line
	ENVE_E_Arch-Pattern	8001	Archaeological Resource, patterning-Line
	ENVE_E_Arch-Shape	8002	Archaeological Resource, shapes for patterning-Line
	ENVE_E_Arch-Text	8003	Archaeological Resource, description & labels-Text
	ENVE_E_Cult-Rsc-Delin-Line	8004	Cultural Resource, lines & cells (delineations)-Line
	ENVE_E_Cult-Rsc-Pattern	8005	Cultural Resource, patterning-Line
	ENVE_E_Cult-Rsc-Shape	8006	Cultural Resource, shapes for patterning-Line
	ENVE_E_Cult-Rsc-Text	8007	Cultural Resource, description & labels-Text
	ENVE_E_Endgd-Spec-Line	8008	Endangered Species, lines & cells (delineations)-Line
	ENVE_E_Endgd-Spec-Pattern	8009	Endangered Species, patterning-Line
	ENVE_E_Endgd-Spec-Shape	8010	Endangered Species, shapes for patterning-Line
	ENVE_E_Endgd-Spec-Text	8011	Endangered Species, description & labels-Text
	ENVE_E_Env-Justice-Line	8012	Environmental Justice, lines-Line
	ENVE_E_Env-Justice-Pattern	8013	Environmental Justice, patterning-Line
	ENVE_E_Env-Justice-Shape	8014	Environmental Justice, shapes for patterning-Line
	ENVE_E_Env-Justice-Text	8015	Environmental Justice, description & labels-Text
	ENVE_E_ESA-Line	8016	ESA, lines-Line
	ENVE_E_ESA-Pattern	8017	ESA, patterning-Line
	ENVE_E_ESA-Shape	8018	ESA, shapes for patterning-Line
	ENVE_E_ESA-Text	8019	ESA, description & labels-Text

File Name	Level Name	Number		Description
	ENVE_E_Haz-Mat-Delin-Line	8020		Hazardous Material, lines & cells (delineations)-Line
	ENVE_E_Haz-Mat-Pattern	8021		Hazardous Material, patterning-Line
	ENVE_E_Haz-Mat-Shape	8022		Hazardous Material, shapes for patterning-Line
	ENVE_E_Haz-Mat-Text	8023		Hazardous Material, description & labels-Text
	ENVE_E_Hist-Rsc-Line	8024		Historic Resource, lines-Line
	ENVE_E_Hist-Rsc-Pattern	8025		Historic Resource, patterning-Line
	ENVE_E_Hist-Rsc-Shape	8026		Historic Resource, shapes for patterning-Line
	ENVE_E_Hist-Rsc-Text	8027		Historic Resource, description & labels-Text
	ENVE_E_Wetlnd-Bound-Line	8028		Wetland Boundary, lines-Line
	ENVE_E_Wetlnd-Pattern	8029		Wetlands, patterning-Line
	ENVE_E_Wetlnd-Shape	8030		Wetlands, shapes for patterning-Line
	ENVE_E_Wetlnd-Stream-Delin-Line	8031		Stream Delineation, lines-Line
	ENVE_E_Wetlnd-Stream-Text	8032		Wetland and Stream, description & labels-Text
	ENVE_E_ORNGFENCE-Line	8033		Orange Fence-Line
	ENVP_E_ORNGFENCE-Text	8036		Orange Fence-Text
ENVP	ENVP_P_Cultrl-Resc-Impact-Area-Line	9000		Cultural resource impact areas, lines-Line
	ENVP_P_Cultrl-Resc-Impact-Area-Pattern	9001		Cultural resource impact areas, patterning-Line
	ENVP_P_Cultrl-Resc-Impact-Area-Text	9002		Cultural resource impact areas, text_Text
	ENVP_P_Fldplain-Impact-Area-Line	9003		Floodplain impact areas, lines-Line
	ENVP_P_Fldplain-Impact-Area-Pattern	9004		Floodplain impact areas, patterning-Line
	ENVP_P_Fldplain-Impact-Area-Text	9005		Floodplain impact areas, text-Text
	ENVP_P_Hist-APE-Line	9006		History Area of Potential Effect (APE), lines-Line
	ENVP_P_Hist-APE-Pattern	9007		History Area of Potential Effect (APE), patterning-Line
	ENVP_P_Hist-APE-Text	9008		History Area of Potential Effect (APE), text-Text
	ENVP_P_Impacted-UST	9009		Impacted UST's-Line
	ENVP_P_Noise-Study-Impacted-Prop	9010		Noise study - impacted properties-Line
	ENVP_P_Noise-Study-Noise-Cont	9011		Noise study - noise contours-Line
	ENVP_P_Noise-Study-Proj-Noise-Lvls	9012		Noise study - projected noise levels-Line
	ENVP_P_Noise-Study-Readings	9013		Noise study - readings-Line
	ENVP_P_Noise-Study-Recept	9014		Noise study - receptors-Line
	ENVP_P_Relocations-Line	9015		Relocations, lines ("X" over buildings to be taken)-Line
	ENVP_P_Relocations-Text	9016		Relocations, text-Text

File Name	Level Name	Number	Description
	ENVP_P_Socl-Resc-Impact-Area-Line	9017	Social resource impact areas, lines-Line
	ENVP_P_Socl-Resc-Impact-Area-Pattern	9018	Social resource impact areas, patterning-Line
	ENVP_P_Socl-Resc-Impact-Area-Text	9019	Social resource impact areas, text-Text
	ENVP_P_Viewshed-Vis-Impact	9020	Viewshed, Visual Impacts-Line
	ENVP_P_Wetlnd-Impact-Area-Line	9021	Wetland impact areas, lines-Line
	ENVP_P_Wetlnd-Impact-Area-Pattern	9022	Wetland impact areas, patterning-Line
	ENVP_P_Wetlnd-Impact-Area-Text	9023	Wetland impact areas, text-Text
	ENVP_P_Wetlnd-Mitigat-Site-Line	9024	Wetland Mitigation sites, lines-Line
	ENVP_P_Wetlnd-Mitigat-Site-Pattern	9025	Wetland Mitigation sites, patterning-Line
	ENVP_P_Wetlnd-Mitigat-Site-Text	9026	Wetland Mitigation sites, text-Text
	ENVP_P_ORNGFENCE-Line	9027	Orange Fence-Line
	ENVP_P_ORNGFENCE-Text	9029	Orange Fence-Text
UTLE	UTLE_E_OVHD-Combo-Util-Line-Elec-Tele	35003	Comb. Utility (Overhead) line [Elec. and Telephone]-Line
	UTLE_E_OVHD-Combo-Util-Line-Elec-Tele-Traf-Ctrl	35004	Comb. Utility (Overhead) line [Elec.,Tele., and Traff Cont.]-Line
	UTLE_E_OVHD-Combo-Util-Line-Elec-Tele-TV	35005	Comb. Utility (Overhead) line [Elec., Telephone and TV]-Line
	UTLE_E_OVHD-Combo-Util-Line-Elec-Tele-TV-Traf-Ctrl	35006	Comb. Utility (Overhead) line [Elec.,Tele.,TV, and Traff.Ctrl]-Line
	UTLE_E_OVHD-Combo-Util-Line-Elec-Traf-Ctrl	35007	Comb. Utility (Overhead) line [Elec. and Traff Cont.]-Line
	UTLE_E_OVHD-Combo-Util-Line-Elec-TV	35008	Comb. Utility (Overhead) line [Elec. and TV]-Line
	UTLE_E_OVHD-Combo-Util-Line-Elec-TV-Traf-Ctrl	35009	Comb. Utility (Overhead) line [Elec.,TV, and Traff Cont.]-Line
	UTLE_E_OVHD-Guy-Line	35010	Overhead Guy Wire line-Line
	UTLE_E_OVHD-Combo-Util-Line-Tele-Traf-Ctrl	35011	Comb. Utility (Overhead) line [Telephone and Traff Cont.]-Line
	UTLE_E_OVHD-Combo-Util-Line-Tele-TV	35012	Comb. Utility (Overhead) line [Telephone and TV]-Line
	UTLE_E_OVHD-Combo-Util-Line-Tele-TV-Traf-Ctrl	35013	Comb. Utility (Overhead) line [Tele.,TV, and Traff.Ctrl]-Line
	UTLE_E_OVHD-Combo-Util-Line-TV-Traf-Ctrl	35014	Comb. Utility (Overhead) line [TV, and Traff Cont.]-Line
	UTLE_E_OVHD-Elec-Line	35017	Electrical (Overhead) line-Line
	UTLE_E_OVHD-Tele-Line	35020	Telephone (Overhead) line-Line
	UTLE_E_OVHD-Traf-Ctrl-Line	35023	Traff Cont. (Overhead) line-Line
	UTLE_E_OVHD-TV-Line	35026	Television (Overhead) line-Line
	UTLE_E_UXX-Cell	35358	Exist. Utility Survey Defined cell-Cell
	UTLE_E_UXX-Line	35359	Exist. Utility Survey Defined line-Line
	UTLE_E_UUSTRPOL-Cell	35361	Exist. Utility Strain pole-Cell
	UTLE_E_UUSTRPOL-Line	35362	Exist. Utility Strain pole-Line

File Name	Level Name	Number		Description
	UTLE_E_UUELBOX-Cell	35364		Exist. Utility Electrical box-Cell
	UTLE_E_UUELBOX-Line	35365		K80 Exist. Utility Electrical box-Line
	UTLE_E_UUOEL-Cell	35367		Exist. Utility Overhead electrical line-Cell
	UTLE_E_UUOTL-Cell	35370		Exist. Utility Overhead telephone line-Cell
	UTLE_E_UUPP-Cell	35373		K72 K76 Exist. Utility Power pole, center-Cell
	UTLE_E_UUPP-Line	35374		Exist. Utility Power pole, center-Line
	UTLE_E_UULP-Cell	35376		K73 K75 Exist. Utility Light pole, center-Cell
	UTLE_E_UULP-Line	35377		Exist. Utility Light pole, center-Line
	UTLE_E_UUTP-Cell	35379		Exist. Utility Telephone pole, center-Cell
	UTLE_E_UUTP-Line	35380		Exist. Utility Telephone pole, center-Line
	UTLE_E_UUTPD-Cell	35382		Exist. Utility Telephone pedestal, center-Cell
	UTLE_E_UUTPD-Line	35383		Exist. Utility Telephone pedestal, center-Line
	UTLE_E_UUGP-Cell	35385		Exist. Utility Guy pole, center-Cell
	UTLE_E_UUGP-Line	35386		Exist. Utility Guy pole, center-Line
	UTLE_E_UUPGA-Cell	35388		Exist. Utility Pole anchor-Cell
	UTLE_E_UUYLE-Cell	35391		K71 Exist. Utility Yard light, electrical-Cell
	UTLE_E_UUYLE-Line	35392		Exist. Utility Yard light, electrical-Line
	UTLE_E_UUYLG-Cell	35394		Exist. Utility Yard light, gas-Cell
	UTLE_E_UUWM-Cell	35397		Exist. Utility Water meter, center-Cell
	UTLE_E_UUWM-Line	35398		Exist. Utility Water meter, center-Line
	UTLE_E_UUWV-Cell	35400		Exist. Utility Water valve-Cell
	UTLE_E_UUWV-Line	35401		Exist. Utility Water valve-Line
	UTLE_E_UUFH-Cell	35403		K81 Exist. Utility Fire hydrant, center-Cell
	UTLE_E_UUFH-Line	35404		Exist. Utility Fire hydrant, center-Line
	UTLE_E_UUMHST-Cell	35406		K66 Exist. Utility Manhole storm sewer, top-Cell
	UTLE_E_UUMHST-Line	35407		Exist. Utility Manhole storm sewer, top-Line
	UTLE_E_UUMHSTF-Cell	35409		Exist. Utility Manhole storm sewer, F/L-Cell
	UTLE_E_UUMHT-Cell	35412		Exist. Utility Manhole, telephone, top, F/L-Cell
	UTLE_E_UUMHT-Line	35413		Exist. Utility Manhole, telephone, top, F/L-Line
	UTLE_E_UUMHT-Text	35414		Exist. Utility Manhole, telephone, top, F/L-Text
	UTLE_E_UUMHE-Cell	35415		Exist. Utility Manhole, electrical, top-Cell
	UTLE_E_UUMHE-Line	35416		Exist. Utility Manhole, electrical, top-Line
	UTLE_E_UUMHSS-Cell	35418		Exist. Utility Manhole, sanitary sewer, top-Cell

File Name	Level Name	Number		Description
	UTLE_E_UUMHSS-Line	35419		Exist. Utility Manhole, sanitary sewer, top-Line
	UTLE_E_UUMHSSF-Cell	35421		Exist. Utility Manhole, sanitary sewer, F/L-Cell
	UTLE_E_UUSSL-Cell	35424		Exist. Utility Sanitary sewer line, center-Cell
	UTLE_E_UUGM-Cell	35427		Exist. Utility Gas meter, center-Cell
	UTLE_E_UUGM-Line	35428		Exist. Utility Gas meter, center-Line
	UTLE_E_UUNGLM-Cell	35430		Exist. Utility Gas line marker-Cell
	UTLE_E_UUNGV-Cell	35433		K89 Exist. Utility Gas valve, center-Cell
	UTLE_E_UUNGV-Line	35434		Exist. Utility Gas valve, center-Line
	UTLE_E_UUNGVP-Cell	35436		Exist. Utility Sanitary vent pipe-Cell
	UTLE_E_UTRCL-Cell	35439		Exist. Utility R/R CL, exist. point symbol, # text, descr., elev.-Cell
	UTLE_E_UTRCL-Line	35440		Exist. Utility R/R CL, exist. line-Line
	UTLE_E_UTRCR-Cell	35442		Exist. Utility R/R, top of rail, exist. point symbol, # text, descr., elev.-Cell
	UTLE_E_UTRCR-Line	35443		Exist. Utility R/R, top of rail, exist. line-Line
	UTLE_E_UTSATDSH-Cell	35445		K22 Exist. Utility Satellite dish, exist. point symbol, # text, descr., elev.-Ce
	UTLE_E_UTSATDSH-Line	35446		Exist. Utility Satellite dish, exist. point cell-Line
	UTLE_E_UTMPR-Cell	35448		Exist. Utility Mile post, r/r, exist. point symbol, # text, descr., elev.-Cell
	UTLE_E_UTMPR-Line	35449		Exist. Utility Mile post, r/r, exist. point cell-Line
	UTLE_E_UUTSB-Cell	35451		Exist. Utility traffic signal box, exist. point symbol, # text, descr., elev.-Ce
	UTLE_E_UUTSB-Line	35452		Exist. Utility traffic signal box, exist. line-Line
	UTLE_E_UUTSB-Text	35453		Exist. Utility traffic signal box, exist. line descr. -Text
	UTLE_E_UUPCL-Cell	35454		Exist. Utility ped. cross light, exist. point symbol, # text, descr., elev.-Cell
	UTLE_E_UUPCL-Line	35455		Exist. Utility ped. cross light, exist. line-Line
	UTLE_E_UUPCL-Text	35456		Exist. Utility ped. cross light, exist. line descr. -Text
	UTLE_E_UUFM-Cell	35457		Exist. Utility undgrnd fiber marker, exist. point symbol, # text, descr., ele
	UTLE_E_UUFM-Line	35458		Exist. Utility undgrnd fiber marker, exist. line-Line
	UTLE_E_UUFM-Text	35459		Exist. Utility undgrnd fiber marker, exist. line descr. -Text
	UTLE_E_SUETOP-Cell	35460		Exist. Utility sue test hole top, exist. point symbol, # text, descr., elev.-Ce
	UTLE_E_SUETOP-Line	35461		Exist. Utility sue test hole top, exist. line-Line
	UTLE_E_SUETOP-Text	35462		Exist. Utility sue test hole top, exist. line descr. -Text
	UTLE_E_SUEBOT-Cell	35463		Exist. Utility sue test hole bottom, exist. point symbol, # text, descr., elev
	UTLE_E_SUEBOT-Line	35464		Exist. Utility sue test hole bottom, exist. line-Line
	UTLE_E_SUEBOT-Text	35465		Exist. Utility sue test hole bottom, exist. line descr. -Text

File Name	Level Name	Number		Description
UTLP	UTLP_P_OVHD-Combo-Util-Line-Elec-Tele	36003		Comb. Utility (Overhead) line [Elec. and Telephone]-Line
	UTLP_P_OVHD-Combo-Util-Line-Elec-Tele-Traf-Ctrl	36004		Comb. Utility (Overhead) line [Elec.,Tele., and Traff Cont.]-Line
	UTLP_P_OVHD-Combo-Util-Line-Elec-Tele-Traf-Ctrl-REM	36005		Remove Comb. Utility (Overhead) line [Elec.,Tele., and Traff.Ctrl]-Line
	UTLP_P_OVHD-Combo-Util-Line-Elec-Tele-TV	36006		Comb. Utility (Overhead) line [Elec., Telephone and TV]-Line
	UTLP_P_OVHD-Combo-Util-Line-Elec-Tele-TV-REM	36007		Remove Comb. Utility (Overhead) line [Elec., Telephone and TV]-Line
	UTLP_P_OVHD-Combo-Util-Line-Elec-Tele-TV-Traf-Ctrl	36008		Comb. Utility (Overhead) line [Elec.,Tele.,TV, and Traff.Ctrl]-Line
	UTLP_P_OVHD-Combo-Util-Line-Elec-Tele-TV-Traf-Ctrl-RE	36009		Remove Comb. Utility (Overhead) line [Elec., Tele.,TV, and Traff. Cntrl]-Li
	UTLP_P_OVHD-Combo-Util-Line-Elec-Traf-Ctrl	36010		Comb. Utility (Overhead) line [Elec. and Traff Cont.]-Line
	UTLP_P_OVHD-Combo-Util-Line-Elec-Traf-Ctrl-REM	36011		Remove Comb. Utility (Overhead) line [Elec. and Traff Cont.]-Line
	UTLP_P_OVHD-Combo-Util-Line-Elec-TV	36012		Comb. Utility (Overhead) line [Elec. and TV]-Line
	UTLP_P_OVHD-Combo-Util-Line-Elec-TV-REM	36013		Remove Comb. Utility (Overhead) line [Elec. and TV]-Line
	UTLP_P_OVHD-Combo-Util-Line-Elec-TV-Traf-Ctrl	36014		Comb. Utility (Overhead) line [Elec.,TV, and Traff Cont.]-Line
	UTLP_P_OVHD-Combo-Util-Line-Elec-TV-Traf-Ctrl-REM	36015		Remove Comb. Utility (Overhead) line [Elec.,TV, and Traff.Ctrl]-Line
	UTLP_P_OVHD-Guy-Wire-line	36016		Overhead Guy Wire line-Line
	UTLP_P_OVHD-Combo-Util-Lines-Elec-Tele-REM	36018		Remove Comb. Utility (Overhead) line [Elec. and Telephone]-Line
	UTLP_P_OVHD-Combo-Util-Line-Tele-Traf-Ctrl	36019		Comb. Utility (Overhead) line [Telephone and Traff Cont.]-Line
	UTLP_P_OVHD-Combo-Util-Line-Tele-Traf-Ctrl-REM	36020		Remove Comb. Utility (Overhead) line [Telephone and Traff Cont.]-Line
	UTLP_P_OVHD-Combo-Util-Line-Tele-TV	36021		Comb. Utility (Overhead) line [Telephone and TV]-Line
	UTLP_P_OVHD-Combo-Util-Line-Tele-TV-REM	36022		Remove Comb. Utility (Overhead) line [Telephone and TV]-Line
	UTLP_P_OVHD-Combo-Util-Line-Tele-TV-Traf-Ctrl	36023		Comb. Utility (Overhead) line [Tele.,TV, and Traff.Ctrl]-Line
	UTLP_P_OVHD-Combo-Util-Line-Tele-TV-Traf-Ctrl-REM	36024		Remove Comb. Utility (Overhead) line [Tele.,TV, and Traff. Cntrl]-Line
	UTLP_P_OVHD-Combo-Util-Line-TV-Traf-Ctrl	36025		Comb. Utility (Overhead) line [TV, and Traff Cont.]-Line
	UTLP_P_OVHD-Combo-Util-Line-TV-Traf-Ctrl-REM	36026		Remove Comb. Utility (Overhead) line [TV, and Traff Cont.]-Line
	UTLP_P_OVHD-Elec-Line	36029		Electrical (Overhead) line-Line
	UTLP_P_OVHD-Elec-Line-REM	36030		Remove Electrical (Overhead) line-Line
	UTLP_P_OVHD-Tele-Line	36034		Telephone (Overhead) line-Line
	UTLP_P_OVHD-Tele-Line-REM	36035		Remove Telephone (Overhead) line-Line
	UTLP_P_OVHD-Traf-Ctrl-Line	36038		Traff Cont. (Overhead) line-Line
	UTLP_P_OVHD-Traf-Ctrl-Line-REM	36039		Remove Traff Cont. (Overhead) line-Line
	UTLP_P_OVHD-TV-Line	36042		Television (Overhead) line-Line
	UTLP_P_OVHD-TV-Line-REM	36043		Remove Television (Overhead) line-Line
ECON	ECON_E_Major-Contour-Line	7006		Major contour lines-Line

File Name	Level Name	Number		Description
	ECON_E_Major-Contour-Text	7007		Major contour lines text-Text
	ECON_E_Minor-Contour-Line	7008		Minor contour lines-Line
	ECON_E_Minor-Contour-Text	7009		Minor contour lines text-Text
	ECON_E_Slope-Direction-Line	7013		Existing lines w/ arrowheads to show downhill slope direction-Line
FCON	FCON_P_Major-Contour-Line	10004		Major contour lines-Line
	FCON_P_Major-Contour-Text	10005		Major contour lines text-Text
	FCON_P_Minor-Contour-Line	10006		Minor contour lines-Line
	FCON_P_Minor-Contour-Text	10007		Minor contour lines text-Text
	FCON_P_Slope-Direction-Line	10011		Proposed lines w/ arrowheads to show downhill slope direction-Line

File Name	Level Name	Number	Description
2-5 (30) Mitigation Plans	SHT_B_30-Mitigation-Plans	28030	Mitigation Plans (sheet specific)
	SHT_B_Legend-Logo-Scale	28056	Sheet border legend, logo, scale bars, location sketch-Cell
	SHT_B_Match-Lines-Line	28061	Sheet border match line lines-Line
	SHT_B_Match-Lines-Text	28062	Sheet border match line text-Text
	SHT_B_Misc-P	28067	Sheet border miscellaneous items, notes, etc. (plotted)
	SHT_B_North-Arrow	28068	Sheet border north arrow-Cell
	SHT_B_Plot-Sub-Text	28069	Sheet border plot substitution text-Text
	SHT_B_Plotting-Info-Tags	28070	Sheet border plotting information tags-Text
	SHT_B_Sheet-Outline-Line	28072	Sheet border sheet outline lines-Line
	SHT_B_Sheet-Outline-Text	28073	Sheet border sheet outline text-Text
	SHT_B_Title-Block	28075	Sheet border Title block-Cell
	SHT_B_Plot-Border-Inner-Line	28085	Plot border inner line-Line
	SHT_B_Plot-Border-Outer-Line	28086	Plot border outer line-Line
MAIN	MAIN_P_Appr-Slab-Line	17000	Approach slab - lines-Line
	MAIN_P_Appr-Slab-Text	17001	Approach slab - descr. -Text
	MAIN_P_Bridge-Line	17002	Proposed bridge - lines-Line
	MAIN_P_Bridge-Text	17003	Proposed bridge - descr. -Text
	MAIN_P_CONSTCL-Brng-Text	17004	Construction CL - bearings-Text
	MAIN_P_CONSTCL-Cell	17005	Construction CL - point symbols-Cell
	MAIN_P_CONSTCL-Curve-Data-Text	17006	Construction CL - curve label & data table-Text
	MAIN_P_CONSTCL-Line	17007	Construction CL - lines-Line
	MAIN_P_CONSTCL-PC-PT-Sta-Ldr-Text	17008	Construction CL PC/PT station labels w/flags-Text
	MAIN_P_CONSTCL-Tic-Sta-Text	17009	Construction CL tic marks and sta labels-Text
	MAIN_P_CROWN-Cell	17010	Crown point - cell-Cell
	MAIN_P_CROWN-Line	17011	Crown point - lines-Line
	MAIN_P_CROWN-Text	17012	Crown point - text-Text
	MAIN_P_Curb-Gutter-Line	17013	Proposed curb & gutter - lines - gutter line & back of curb-Line
	MAIN_P_Curb-Gutter-Text	17014	Proposed curb & gutter - descr. -Text
	MAIN_P_Details-Begin-End-Const-Limit-Const-Label-Text	17015	Begin / End construction and limit of construction labels-Text
	MAIN_P_Details-End-Proj-CL-Intersect-Label-Text	17016	Begin / End project & centerline intersection labels-Text
	MAIN_P_Details-Rdwy-Dim-Text	17017	Roadway dimensions-Text
	MAIN_P_Details-RouteName-CL-Text	17018	Route # / road names and centerline label (CL Cell)-Text

File Name	Level Name	Number		Description
	MAIN_P_Details-Super-Elev-Trans-Label-Text	17019		Superelevation transition labels-Text
	MAIN_P_Driveway-Line	17020		Driveway - lines-Line
	MAIN_P_Driveway-Text	17021		Driveway - descr. -Text
	MAIN_P_EOP-Cell	17022		Proposed roadway edge of paving-Cell
	MAIN_P_EOP-Line	17023		Proposed roadway edge of paving - lines-Line
	MAIN_P_EOP-Text	17024		Proposed roadway edge of paving - descr. -Text
	MAIN_P_EPSHLDR-Line	17025		Proposed edge of paved shoulder - lines-Line
	MAIN_P_EPSHLDR-Text	17026		Proposed edge of paved shoulder - descr. -Text
	MAIN_P_Fence-Line	17027		Proposed fence - lines-Line
	MAIN_P_Fence-Text	17028		Proposed fence - descr. -Text
	MAIN_P_Guardrail-Line	17029		Proposed guardrail - lines and anchor-Line
	MAIN_P_Guardrail-Text	17030		Proposed guardrail - descr. -Text
	MAIN_P_Median-Side-Barrier-Line	17032		Proposed median or side barrier - lines-Line
	MAIN_P_Median-Side-Barrier-Text	17033		Proposed median or side barrier - descr. -Text
	MAIN_P_Misc-Const-Feat-Line	17034		Proposed misc. construction feature - lines-Line
	MAIN_P_Misc-Const-Feat-Text	17035		Proposed misc. construction feature - descr. -Text
	MAIN_P_Misc-Detail-Info	17036		Miscellaneous detail information-Line
	MAIN_P_Retain-Wall-Line	17037		Proposed retaining wall - lines-Line
	MAIN_P_Retain-Wall-Text	17038		Proposed retaining wall - descr. -Text
	MAIN_P_SIDECL-Brng-Text	17041		Side or Cross road centerline - bearings-Text
	MAIN_P_SIDECL-Cell	17042		Side or Cross road centerline - point symbols-Cell
	MAIN_P_SIDECL-Curve-Data-Text	17043		Side or Cross road centerline - curve label & data table-Text
	MAIN_P_SIDECL-Line	17044		Side or Cross road centerline - lines-Line
	MAIN_P_SIDECL-PC-PT-Sta-Ldr-Text	17045		Side or Cross road centerline - PC/PT stattion labels w/flags-Text
	MAIN_P_SIDECL-Tic-Sta-Text	17046		Side or Cross road centerline - tic marks and sta labels-Text
	MAIN_P_Sidewalk-Line	17047		Sidewalk - lines-Line
	MAIN_P_Sidewalk-Text	17048		Sidewalk - descr. -Text
	MAIN_P_Sound-Barrier-Wall-Line	17049		Proposed sound barrier wall - lines-Line
	MAIN_P_Sound-Barrier-Wall-Text	17050		Proposed sound barrier wall - descr. -Text
	MAIN_P_CONSTCL-Tic-Sta-Cell	17059		Construction CL tic marks and sta labels-Cell
	MAIN_P_CONSTCL-Tic-Sta-Line	17060		Construction CL tic marks and sta labels-Line
	MAIN_P_CONSTCL-PC-PT-Sta-Ldr-Cell	17061		Construction CL PC/PT station labels w/flags-Cell
	MAIN_P_CONSTCL-PC-PT-Sta-Ldr-Line	17062		Construction CL PC/PT station labels w/flags-Line

File Name	Level Name	Number		Description
	MAIN_P_CONSTCL-Curve-Data-Cell	17088		Main Proposed Construction CL - curve label & data table-Cell
	MAIN_P_CONSTCL-Curve-Data-Line	17089		Main Proposed Construction CL - curve label & data table-Line
	MAIN_P_Bridge-Cell	17090		Main Proposed bridge cell-Cell
	MAIN_P_Curb-Gutter-Cell	17091		Main Proposed curb & gutter cell-Cell
	MAIN_P_Driveway-Cell	17092		Main Driveway - lines-Line
	MAIN_P_Fence-Cell	17093		Main Proposed fence - cell-Cell
	MAIN_P_Guardrail-Cell	17094		Proposed guardrail - cell-Cell
	MAIN_P_Misc-Const-Feat-Cell	17095		Proposed misc. construction feature - cell-Cell
	MAIN_P_SHLDR-Cell	17096		Main Shoulder-Cell
	MAIN_P_SHLDR-Text	17097		Main Shoulder-Text
	MAIN_P_Sidewalk-Cell	17098		Sidewalk - line-Cell
	MAIN_P_Details-Rdwy-Dim-Cell	17100		Roadway dimensions-Cell
	MAIN_P_Details-Rdwy-Dim-Line	17101		Roadway dimensions-Line
	MAIN_P_Median-Side-Barrier-Cell	17102		Proposed median or side barrier - cell-Cell
	MAIN_P_Sound-Barrier-Wall-Cell	17103		Proposed sound barrier wall - cell-Cell
	MAIN_P_Retain-Wall-Cell	17104		Proposed retaining wall - cell-Cell
	MAIN_P_Appr-Slab-Cell	17105		Approach slab - cell-Cell
	MAIN_P_SIDECL-Tic-Sta-Cell	17130		Side or Cross road centerline tic marks and sta labels-Cell
	MAIN_P_SIDECL-Tic-Sta-Line	17131		Side or Cross road centerline tic marks and sta labels-Line
	MAIN_P_SIDECL-PC-PT-Sta-Ldr-Cell	17132		Side or Cross road centerline PC/PT station labels w/flags-Cell
	MAIN_P_SIDECL-PC-PT-Sta-Ldr-Line	17133		Side or Cross road centerline PC/PT station labels w/flags-Line
	MAIN_P_SIDECL-Curve-Data-Cell	17134		Side or Cross road centerline - curve label & data table-Cell
	MAIN_P_SIDECL-Curve-Data-Line	17135		Side or Cross road centerline - curve label & data table-Line
REQD	REQD_P_DWESMT-Desc-Text	24002		Driveway easement description and leader line-Text
	REQD_P_DWESMT-Line	24003		Driveway easement lines-Line
	REQD_P_DWESMT-Pnt#-Text	24005		Driveway easement point # text and leader line-Text
	REQD_P_DWESMT-Sta-Offset-Flag	24006		Driveway easement station and offsets flag-Line
	REQD_P_Parcel-Owner-#-Text	24008		Property / Parcel owner number-Text
	REQD_P_PESMT-Desc-Text	24014		Permanent easement description and leader line-Text
	REQD_P_PESMT-Line	24015		Permanent easement lines-Line
	REQD_P_PESMT-Pattern	24016		Permanent easement patterning-Line
	REQD_P_PESMT-Pnt#-Text	24017		Permanent easement point # text and leader line-Text

File Name	Level Name	Number		Description
	REQD_P_PESMT-Sta-Offset-Flag	24018		Permanent easement station and offsets flag-Line
	REQD_P_REQD-RW-Cell	24020		Required R/W points/cell-Cell
	REQD_P_REQD-RW-Desc-Text	24021		Required R/W description and leader line-Text
	REQD_P_REQD-RW-Line	24022		Required R/W lines-Line
	REQD_P_REQD-RW-Ltd-Access	24023		Required limited access R/W lines and cells-Line
	REQD_P_REQD-RW-Pnt#-Text	24024		Required R/W point # text and leader line-Text
	REQD_P_REQD-RW-Sta-Offset-Flag	24025		Required R/W station and offsets flag-Line
	REQD_P_RWRM-RW-Cell	24026		Required R/W Marker-Cell
	REQD_P_RWRM-RW-Line	24027		Required R/W Marker-Line
	REQD_P_RWRM-RW-Marker	24028		Required R/W Marker-Cell
	REQD_P_RWRM-RW-Text	24029		Required R/W Marker-Text
	REQD_P_TESMT-Desc-Text	24032		Temporary easement description and leader line-Text
	REQD_P_TESMT-Line	24033		Temporary easement lines-Line
	REQD_P_TESMT-Pattern	24034		Temporary easement patterning-Line
	REQD_P_TESMT-Pnt#-Text	24035		Temporary easement point # text and leader line-Text
	REQD_P_TESMT-Sta-Offset-Flag	24036		Temporary easement station and offsets flag-Line
	REQD_P_TESMT-Pnt#-Line	24052		Temporary easement point # text and leader line-Line
PROP	PROP_E_PAR-PL-Line	22061		Property line line and PL cell-Line
	PROP_E_POEL-Cell	22065		Easement line point symbol-Cell
	PROP_E_POEL-Line	22066		Easement line-Line
	PROP_E_POEL-Pnt#-Alg-Name-Text	22067		Easement line point # text, alignment name-Text
	PROP_E_POEL-Text	22068		Easement line descr. -Text
	PROP_E_RWE-Line	22076		Existing Limited Access, R/W lines, and cells-Line
DRNG	DRNG_P_BASIN-Boundary-Major-Line	6000		Drainage area boundary (major) - line-Line
	DRNG_P_BASIN-Boundary-Major-Text	6003		Drainage area boundary (major) - descr. -Text
	DRNG_P_Bridge-Culv-Line	6004		Bridge culvert lines-Line
	DRNG_P_Bridge-Culv-Text	6005		Bridge culvert flow arrows and descr.-Text
	DRNG_P_Cross-Drain-and-Culv-Line	6006		Cross drain and culvert Lines-Line
	DRNG_P_Cross-Drain-and-Culv-Text	6007		Cross drain and culvert flow arrows and descr.-Text
	DRNG_P_Detention-Pond-Line	6008		Detention pond lines-Line
	DRNG_P_Detention-Pond-Text	6011		Detention pond descr. -Text

File Name	Level Name	Number	Description
	DRNG_P_Ditch-and-Channel-Line	6012	Ditch and channel lines with flow arrows-Line
	DRNG_P_Ditch-and-Channel-Text	6013	Ditch and channel text-Text
	DRNG_P_Misc-Text	6015	Miscellaneous text-Text
	DRNG_P_Perm-Ditch-Protect-Line	6016	Ditch protection - concr. paving-Line
	DRNG_P_Perm-Ditch-Protect-Text	6017	Permanent ditch protection descr. -Text
	DRNG_P_Perm-Riprap-Pattern	6018	Permanent riprap (pattern)-Line
	DRNG_P_SBASIN-Boundary-Sub-Sys-Line	6019	Drainage area boundary (sub-system) - line-Line
	DRNG_P_SBASIN-Boundary-Sub-Sys-Text	6021	Drainage area boundary (sub-system) - descr. -Text
	DRNG_P_Sediment-Basin-Line	6022	Sediment basin lines-Line
	DRNG_P_Sediment-Basin-Text	6025	Sediment basin descr. -Text
	DRNG_P_Storm-Drain-Pipe-Line	6026	Storm drain pipes (line)-Line
	DRNG_P_Storm-Drain-Pipe-Text	6027	Storm drain pipe flow arrows and descr.-Text
	DRNG_P_Storm-Drain-Struct	6028	Storm drain struct. (catch basin, junct. boxes,drop inlets, flared end sect.
	DRNG_P_Storm-Drain-Struct-Text	6029	Storm drain structures number label-Text
LIMT	LIMT_P_CUT_Const-Limit-Cut-Cell	13000	Construction Limits cut cell - C-Cell
	LIMT_P_FILL_Const-Limit-Fill-Cell	13001	Construction Limits fill cell - F-Cell
	LIMT_P_STKCUT_Const-Limit-Cut-Line	13002	Construction Limits cut line-Line
	LIMT_P_STKFIL_Const-Limit-Fill-Line	13003	Construction Limits fill line-Line
UTLE	UTLE_E_Limits-of-Study	35000	Limits of SUE Study-Line
	UTLE_E_OVHD-Combo-Util-Line-Elec-Tele	35003	Comb. Utility (Overhead) line [Elec. and Telephone]-Line
	UTLE_E_OVHD-Combo-Util-Line-Elec-Tele-Traf-Ctrl	35004	Comb. Utility (Overhead) line [Elec.,Tele., and Traff Cont.]-Line
	UTLE_E_OVHD-Combo-Util-Line-Elec-Tele-TV	35005	Comb. Utility (Overhead) line [Elec., Telephone and TV]-Line
	UTLE_E_OVHD-Combo-Util-Line-Elec-Tele-TV-Traf-Ctrl	35006	Comb. Utility (Overhead) line [Elec.,Tele.,TV, and Traff.Ctrl]-Line
	UTLE_E_OVHD-Combo-Util-Line-Elec-Traf-Ctrl	35007	Comb. Utility (Overhead) line [Elec. and Traff Cont.]-Line
	UTLE_E_OVHD-Combo-Util-Line-Elec-TV	35008	Comb. Utility (Overhead) line [Elec. and TV]-Line
	UTLE_E_OVHD-Combo-Util-Line-Elec-TV-Traf-Ctrl	35009	Comb. Utility (Overhead) line [Elec.,TV, and Traff Cont.]-Line
	UTLE_E_OVHD-Guy-Line	35010	Overhead Guy Wire line-Line
	UTLE_E_OVHD-Combo-Util-Line-Tele-Traf-Ctrl	35011	Comb. Utility (Overhead) line [Telephone and Traff Cont.]-Line
	UTLE_E_OVHD-Combo-Util-Line-Tele-TV	35012	Comb. Utility (Overhead) line [Telephone and TV]-Line
	UTLE_E_OVHD-Combo-Util-Line-Tele-TV-Traf-Ctrl	35013	Comb. Utility (Overhead) line [Tele.,TV, and Traff.Ctrl]-Line
	UTLE_E_OVHD-Combo-Util-Line-TV-Traf-Ctrl	35014	Comb. Utility (Overhead) line [TV, and Traff Cont.]-Line

File Name	Level Name	Number		Description
	UTLE_E_OVHD-Elec-Line	35017		Electrical (Overhead) line-Line
	UTLE_E_OVHD-Tele-Line	35020		Telephone (Overhead) line-Line
	UTLE_E_OVHD-Traf-Ctrl-Line	35023		Traff Cont. (Overhead) line-Line
	UTLE_E_OVHD-TV-Line	35026		Television (Overhead) line-Line
	UTLE_E_Test-Hole-Cell	35028		Test Holes cell-Cell
	UTLE_E_Elec-Cell	35030		Electrical cell-Cell
	UTLE_E_UG-Elec-Line	35031		Electrical (Underground) line-Line
	UTLE_E_UG-Elec-Line-Qual-B	35032		Electrical (Underground) line [Qual. Level B]-Line
	UTLE_E_UG-Elec-Line-Qual-C	35033		Electrical (Underground) line [Qual. Level C]-Line
	UTLE_E_UG-Elec-Text	35034		Electrical (Underground) [Text-label,size,type]-Text
	UTLE_E_Gas-Cell	35035		Gas cell-Cell
	UTLE_E_UG-Gas-Line	35036		Gas (Underground) line-Line
	UTLE_E_UG-Gas-Line-24	35037		24 inch Underground Gas line - 20 Sc Plans-Line
	UTLE_E_UG-Gas-Line-24-Qual-B	35038		24 inch Underground Gas line [Qual. Level B] - 20 Sc Plans-Line
	UTLE_E_UG-Gas-Line-24-Qual-C	35039		24 inch Underground Gas line [Qual. Level C] - 20 Sc Plans-Line
	UTLE_E_UG-Gas-Line-30	35040		30 inch Underground Gas line - 20 Sc Plans-Line
	UTLE_E_UG-Gas-Line-30-Qual-B	35041		30 inch Underground Gas line [Qual. Level B] - 20 Sc Plans-Line
	UTLE_E_UG-Gas-Line-30-Qual-C	35042		30 inch Underground Gas line [Qual. Level C] - 20 Sc Plans-Line
	UTLE_E_UG-Gas-Line-36	35043		36 inch Underground Gas line - 20 Sc Plans-Line
	UTLE_E_UG-Gas-Line-36-Qual-B	35044		36 inch Underground Gas line [Qual. Level B] - 20 Sc Plans-Line
	UTLE_E_UG-Gas-Line-36-Qual-C	35045		36 inch Underground Gas line [Qual. Level C] - 20 Sc Plans-Line
	UTLE_E_UG-Gas-Line-42	35046		42 inch Underground Gas line - 20 Sc Plans-Line
	UTLE_E_UG-Gas-Line-42-Qual-B	35047		42 inch Underground Gas line [Qual. Level B] - 20 Sc Plans-Line
	UTLE_E_UG-Gas-Line-42-Qual-C	35048		42 inch Underground Gas line [Qual. Level C] - 20 Sc Plans-Line
	UTLE_E_UG-Gas-Line-48	35049		48 inch Underground Gas line - 20 Sc Plans-Line
	UTLE_E_UG-Gas-Line-48-Qual-B	35050		48 inch Underground Gas line [Qual. Level B] - 20 Sc Plans-Line
	UTLE_E_UG-Gas-Line-48-Qual-C	35051		48 inch Underground Gas line [Qual. Level C] - 20 Sc Plans-Line
	UTLE_E_UG-Gas-Line-Qual-B	35052		Gas (Underground) line [Qual. Level B] - 20 Sc Plans-Line
	UTLE_E_UG-Gas-Line-Qual-C	35053		Gas (Underground) line [Qual. Level C] - 20 Sc Plans-Line
	UTLE_E_Petro-Cell	35055		Petroleum cell-Cell
	UTLE_E_UG-Petro-Line	35056		Petroleum (Underground) line-Line
	UTLE_E_UG-Petro-Line-24	35057		24 inch Underground Pertoleum line - 20 Sc Plans-Line
	UTLE_E_UG-Petro-Line-24-Qual-B	35058		24 inch Underground Pertoleum line [Qual. Level B] - 20 Sc Plans-Line

File Name	Level Name	Number		Description
	UTLE_E_UG-Petro-Line-24-Qual-C	35059		24 inch Underground Pertoleum line [Qual. Level C] - 20 Sc Plans-Line
	UTLE_E_UG-Petro-Line-30	35060		30 inch Underground Petroleum line - 20 Sc Plans-Line
	UTLE_E_UG-Petro-Line-30-Qual-B	35061		30 inch Underground Petroleum line [Qual. Level B] - 20 Sc Plans-Line
	UTLE_E_UG-Petro-Line-30-Qual-C	35062		30 inch Underground Petroleum line [Qual. Level C] - 20 Sc Plans-Line
	UTLE_E_UG-Petro-Line-36	35063		36 inch Underground Petroleum line - 20 Sc Plans-Line
	UTLE_E_UG-Petro-Line-36-Qual-B	35064		36 inch Underground Petroleum line [Qual. Level B] - 20 Sc Plans-Line
	UTLE_E_UG-Petro-Line-36-Qual-C	35065		36 inch Underground Petroleum line [Qual. Level C] - 20 Sc Plans-Line
	UTLE_E_UG-Petro-Line-42	35066		42 inch Underground Petroleum line - 20 Sc Plans-Line
	UTLE_E_UG-Petro-Line-42-Qual-B	35067		42 inch Underground Petroleum line [Qual. Level B] - 20 Sc Plans-Line
	UTLE_E_UG-Petro-Line-42-Qual-C	35068		42 inch Underground Petroleum line [Qual. Level C] - 20 Sc Plans-Line
	UTLE_E_UG-Petro-Line-48	35069		48 inch Underground Petroleum line - 20 Sc Plans-Line
	UTLE_E_UG-Petro-Line-48-Qual-B	35070		48 inch Underground Petroleum line [Qual. Level B] - 20 Sc Plans-Line
	UTLE_E_UG-Petro-Line-48-Qual-C	35071		48 inch Underground Petroleum line [Qual. Level C] - 20 Sc Plans-Line
	UTLE_E_UG-Petro-Line-Qual-B	35072		Petroleum (Underground) line [Qual. Level B]-Line
	UTLE_E_UG-Petro-Line-Qual-C	35073		Petroleum (Underground) line [Qual. Level C]-Line
	UTLE_E_San-Force-Main-Cell	35075		Sanitary Force Main cell-Cell
	UTLE_E_UG-San-Force-Main-Line	35076		Sanitary Force Main (Underground) line-Line
	UTLE_E_UG-San-Force-Main-Line-Qual-B	35077		Sanitary Force Main (Underground) line [Qual. Level B]-Line
	UTLE_E_UG-San-Force-Main-Line-Qual-C	35078		Sanitary Force Main (Underground) line [Qual. Level C]-Line
	UTLE_E_San-Swr-Cell	35080		Sanitary Sewer cell-Cell
	UTLE_E_UG-San-Swr-Line	35081		Sanitary Sewer (Underground) line-Line
	UTLE_E_UG-San-Swr-Line-24	35082		24 inch Underground San. Sewer line - 20 Sc Plans-Line
	UTLE_E_UG-San-Swr-Line-24-Qual-B	35083		24 inch Underground San. Sewer line [Qual. Level B] - 20 Sc Plans-Line
	UTLE_E_UG-San-Swr-Line-24-Qual-C	35084		24 inch Underground San. Sewer line [Qual. Level C] - 20 Sc Plans-Line
	UTLE_E_UG-San-Swr-Line-30	35085		30 inch Underground San. Sewer line - 20 Sc Plans-Line
	UTLE_E_UG-San-Swr-Line-30-Qual-B	35086		30 inch Underground San. Sewer line [Qual. Level B] - 20 Sc Plans-Line
	UTLE_E_UG-San-Swr-Line-30-Qual-C	35087		30 inch Underground San. Sewer line [Qual. Level C] - 20 Sc Plans-Line
	UTLE_E_UG-San-Swr-Line-36	35088		36 inch Underground San. Sewer line - 20 Sc Plans-Line
	UTLE_E_UG-San-Swr-Line-36-Qual-B	35089		36 inch Underground San. Sewer line [Qual. Level B] - 20 Sc Plans-Line
	UTLE_E_UG-San-Swr-Line-36-Qual-C	35090		36 inch Underground San. Sewer line [Qual. Level C] - 20 Sc Plans-Line
	UTLE_E_UG-San-Swr-Line-42	35091		42 inch Underground San. Sewer line - 20 Sc Plans-Line
	UTLE_E_UG-San-Swr-Line-42-Qual-B	35092		42 inch Underground San. Sewer line [Qual. Level B] - 20 Sc Plans-Line
	UTLE_E_UG-San-Swr-Line-42-Qual-C	35093		42 inch Underground San. Sewer line [Qual. Level C] - 20 Sc Plans-Line

File Name	Level Name	Number		Description
	UTLE_E_UG-San-Swr-Line-48	35094		48 inch Underground San. Sewer line - 20 Sc Plans-Line
	UTLE_E_UG-San-Swr-Line-48-Qual-B	35095		48 inch Underground San. Sewer line [Qual. Level B] - 20 Sc Plans-Line
	UTLE_E_UG-San-Swr-Line-48-Qual-C	35096		48 inch Underground San. Sewer line [Qual. Level C] - 20 Sc Plans-Line
	UTLE_E_UG-San-Swr-Line-Qual-B	35097		Sanitary Sewer (Underground) line [Qual. Level B]-Line
	UTLE_E_UG-San-Swr-Line-Qual-C	35098		Sanitary Sewer (Underground) line [Qual. Level C]-Line
	UTLE_E_Steam-Cell	35100		Steam cell-Cell
	UTLE_E_UG-Steam-Line	35101		Steam (Underground) line-Line
	UTLE_E_UG-Steam-Line-24	35102		24 inch Underground Steam line - 20 Sc Plans-Line
	UTLE_E_UG-Steam-Line-24-Qual-B	35103		24 inch Underground Steam line [Quailty Level B] - 20 Sc Plans-Line
	UTLE_E_UG-Steam-Line-24-Qual-C	35104		24 inch Underground Steam line [Quailty Level C] - 20 Sc Plans-Line
	UTLE_E_UG-Steam-Line-30	35105		30 inch Underground Steam line - 20 Sc Plans-Line
	UTLE_E_UG-Steam-Line-30-Qual-B	35106		30 inch Underground Steam line [Qual. Level B] - 20 Sc Plans-Line
	UTLE_E_UG-Steam-Line-30-Qual-C	35107		30 inch Underground Steam line [Qual. Level C] - 20 Sc Plans-Line
	UTLE_E_UG-Steam-Line-36	35108		36 inch Underground Steam line - 20 Sc Plans-Line
	UTLE_E_UG-Steam-Line-36-Qual-B	35109		36 inch Underground Steam line [Qual. Level B] - 20 Sc Plans-Line
	UTLE_E_UG-Steam-Line-36-Qual-C	35110		36 inch Underground Steam line [Qual. Level C] - 20 Sc Plans-Line
	UTLE_E_UG-Steam-Line-42	35111		42 inch Underground Steam line - 20 Sc Plans-Line
	UTLE_E_UG-Steam-Line-42-Qual-B	35112		42 inch Underground Steam line [Qual. Level B] - 20 Sc Plans-Line
	UTLE_E_UG-Steam-Line-42-Qual-C	35113		42 inch Underground Steam line [Qual. Level C] - 20 Sc Plans-Line
	UTLE_E_UG-Steam-Line-48	35114		48 inch Underground Steam line - 20 Sc Plans-Line
	UTLE_E_UG-Steam-Line-48-Qual-B	35115		48 inch Underground Steam line [Qual. Level B] - 20 Sc Plans-Line
	UTLE_E_UG-Steam-Line-48-Qual-C	35116		48 inch Underground Steam line [Qual. Level C] - 20 Sc Plans-Line
	UTLE_E_UG-Steam-Line-Qual-B	35117		Steam (Underground) line [Qual. Level B]-Line
	UTLE_E_UG-Steam-Line-Qual-C	35118		Steam (Underground) line [Qual. Level C]-Line
	UTLE_E_Tele-Cell	35120		Telephone cell-Cell
	UTLE_E_UG-Tele-Line	35121		Telephone (Underground) line-Line
	UTLE_E_UG-Tele-Line-Qual-B	35122		Telephone (Underground) line [Qual. Level B]-Line
	UTLE_E_UG-Tele-Line-Qual-C	35123		Telephone (Underground) line [Qual. Level C]-Line
	UTLE_E_Traf-Ctrl-Cell	35125		Traff Cont. cell-Cell
	UTLE_E_UG-Traf-Ctrl-Line	35126		Traff Cont. (Underground) line-Line
	UTLE_E_UG-Traf-Ctrl-Line-Qual-B	35127		Traff Cont. (Underground) line [Qual. Level B]-Line
	UTLE_E_UG-Traf-Ctrl-Line-Qual-C	35128		Traff Cont. (Underground) line [Qual. Level C]-Line
	UTLE_E_TV-Cell	35130		Television cell-Cell

File Name	Level Name	Number		Description
	UTLE_E_UG-TV-Line	35131		Television (Underground) line-Line
	UTLE_E_UG-TV-Line-Qual-B	35132		Television (Underground) line [Qual. Level B]-Line
	UTLE_E_UG-TV-Line-Qual-C	35133		Television (Underground) line [Qual. Level C]-Line
	UTLE_E_UG-Utl-Unknown-Line-Qual-B	35136		Unknown Utility (Underground) line [Qual. Level B Only]-Line
	UTLE_E_Wat-Cell	35138		Water cell-Cell
	UTLE_E_UG-Wat-Line	35139		Water (Underground) line-Line
	UTLE_E_UG-Wat-Line-24	35140		24 inch Underground Water line - 20 Sc Plans-Line
	UTLE_E_UG-Wat-Line-24-Qual-B	35141		24 inch Underground Water line [Qual. Level B] - 20 Sc Plans-Line
	UTLE_E_UG-Wat-Line-24-Qual-C	35142		24 inch Underground Water line [Qual. Level C] - 20 Sc Plans-Line
	UTLE_E_UG-Wat-Line-30	35143		30 inch Underground Water line - 20 Sc Plans-Line
	UTLE_E_UG-Wat-Line-30-Qual-B	35144		30 inch Underground Water line [Qual. Level B] - 20 Sc Plans-Line
	UTLE_E_UG-Wat-Line-30-Qual-C	35145		30 inch Underground Water line [Qual. Level C] - 20 Sc Plans-Line
	UTLE_E_UG-Wat-Line-36	35146		36 inch Underground Water line - 20 Sc Plans-Line
	UTLE_E_UG-Wat-Line-36-Qual-B	35147		36 inch Underground Water line [Qual. Level B] - 20 Sc Plans-Line
	UTLE_E_UG-Wat-Line-36-Qual-C	35148		36 inch Underground Water line [Qual. Level C] - 20 Sc Plans-Line
	UTLE_E_UG-Wat-Line-42	35149		42 inch Underground Water line - 20 Sc Plans-Line
	UTLE_E_UG-Wat-Line-42-Qual-B	35150		42 inch Underground Water line [Qual. Level B] - 20 Sc Plans-Line
	UTLE_E_UG-Wat-Line-42-Qual-C	35151		42 inch Underground Water line [Qual. Level C] - 20 Sc Plans-Line
	UTLE_E_UG-Wat-Line-48	35152		48 inch Underground Water line - 20 Sc Plans-Line
	UTLE_E_UG-Wat-Line-48-Qual-B	35153		48 inch Underground Water line [Qual. Level B] - 20 Sc Plans-Line
	UTLE_E_UG-Wat-Line-48-Qual-C	35154		48 inch Underground Water line [Qual. Level C] - 20 Sc Plans-Line
	UTLE_E_UG-Wat-Line-Qual-B	35155		Water (Underground) line [Qual. Level B]-Line
	UTLE_E_UG-Wat-Line-Qual-C	35156		Water (Underground) line [Qual. Level C]-Line
	UTLE_E_Wat-Non-Pot-Cell	35157		Non-potable water cell-Cell
	UTLE_E_UG-Wat-Non-Pot-Line	35158		Non-potable water (Underground) line-Line
	UTLE_E_UG-Wat-Non-Pot-Line-24	35159		24 inch Underground Non-potable water line - 20 Sc Plans-Line
	UTLE_E_UG-Wat-Non-Pot-Line-24-Qual-B	35160		24 inch Underground Non-potable water line [Qual. Level B] - 20 Sc Plans-
	UTLE_E_UG-Wat-Non-Pot-Line-24-Qual-C	35161		24 inch Underground Non-potable water line [Qual. Level C] - 20 Sc Plans-
	UTLE_E_UG-Wat-Non-Pot-Line-30	35162		30 inch Underground Non-potable water line - 20 Sc Plans-Line
	UTLE_E_UG-Wat-Non-Pot-Line-30-Qual-B	35163		30 inch Underground Non-potable water line [Qual. Level B] - 20 Sc Plans-
	UTLE_E_UG-Wat-Non-Pot-Line-30-Qual-C	35164		30 inch Underground Non-potable water line [Qual. Level C] - 20 Sc Plans-
	UTLE_E_UG-Wat-Non-Pot-Line-36	35165		36 inch Underground Non-potable water line - 20 Sc Plans-Line
	UTLE_E_UG-Wat-Non-Pot-Line-36-Qual-B	35166		36 inch Underground Non-potable water line [Qual. Level B] - 20 Sc Plans-

File Name	Level Name	Number		Description
	UTLE_E_UG-Wat-Non-Pot-Line-36-Qual-C	35167		36 inch Underground Non-potable water line [Qual. Level C] - 20 Sc Plans-
	UTLE_E_UG-Wat-Non-Pot-Line-42	35168		42 inch Underground non-potable water line - 20 Sc Plans-Line
	UTLE_E_UG-Wat-Non-Pot-Line-42-Qual-B	35169		42 inch Underground non-potable water line [Qual. Level B] - 20 Sc Plans-
	UTLE_E_UG-Wat-Non-Pot-Line-42-Qual-C	35170		42 inch Underground non-potable water line [Qual. Level C] - 20 Sc Plans-
	UTLE_E_UG-Wat-Non-Pot-Line-48	35171		48 inch Underground Non-potable water line - 20 Sc Plans-Line
	UTLE_E_UG-Wat-Non-Pot-Line-48-Qual-B	35172		48 inch Underground Non-potable water line [Qual. Level B] - 20 Sc Plans-
	UTLE_E_UG-Wat-Non-Pot-Line-48-Qual-C	35173		48 inch Underground Non-potable water line [Qual. Level C] - 20 Sc Plans-
	UTLE_E_UG-Wat-Non-Pot-Line-Qual-B	35174		Non-potable water (Underground) line [Qual. Level B]-Line
	UTLE_E_UG-Wat-Non-Pot-Line-Qual-C	35175		Non-potable water (Underground) line [Qual. Level C]-Line
	UTLE_E_UG-Gas-Line-User-Def	35178		Gas User Defined Width (Underground) line-Line
	UTLE_E_UG-Gas-Line-User-Def-Qual-B	35179		Gas User Defined Width (Underground) line [Qual. Level B]-Line
	UTLE_E_UG-Gas-Line-User-Def-Qual-C	35180		Gas User Defined Width (Underground) line [Qual. Level C]-Line
	UTLE_E_UG-Petro-Line-User-Def	35181		Petroleum User Defined Width (Underground) line-Line
	UTLE_E_UG-Petro-Line-User-Def-Qual-B	35182		Petroleum User Defined Width (Underground) line [Qual. Level B]-Line
	UTLE_E_UG-Petro-Line-User-Def-Qual-C	35183		Petroleum User Defined Width (Underground) line [Qual. Level C]-Line
	UTLE_E_UG-San-Swr-User-Def-Line	35184		Sanitary Sewer User Defined Width (Underground) line-Line
	UTLE_E_UG-San-Swr-User-Def-Line-Qual-B	35185		Sanitary Sewer User Defined Width (Underground) line [Qual. Level B]-Lin
	UTLE_E_UG-San-Swr-User-Def-Line-Qual-C	35186		Sanitary Sewer User Defined Width (Underground) line [Qual. Level C]-Lin
	UTLE_E_UG-Steam-User-Def-Line	35187		Steam User Defined Width (Underground) line-Line
	UTLE_E_UG-Steam-User-Def-Line-Qual-B	35188		Steam User Defined Width (Underground) line [Qual. Level B]-Line
	UTLE_E_UG-Steam-User-Def-Line-Qual-C	35189		Steam User Defined Width (Underground) line [Qual. Level C]-Line
	UTLE_E_UG-Wat-User-Def-Line	35190		Water User Defined Width (Underground) line-Line
	UTLE_E_UG-Wat-User-Def-Line-Qual-B	35191		Water User Defined Width (Underground) line [Qual. Level B]-Line
	UTLE_E_UG-Wat-User-Def-Line-Qual-C	35192		Water User Defined Width (Underground) line [Qual. Level C]-Line
	UTLE_E_UG-Wat-Non-Pot-User-Def-Line	35193		Non-potable water User Defined Width (Underground) line-Line
	UTLE_E_UG-Wat-Non-Pot-User-Def-Line-Qual-B	35194		Non-potable water User Defined Width (Underground) line [Qual. Level B
	UTLE_E_UG-Wat-Non-Pot-User-Def-Line-Qual-C	35195		Non-potable water User Defined Width (Underground) line [Qual. Level C
	UTLE_E_UG-Gas-Line-24-50	35196		24 inch Underground Gas line - 50 Sc Plans-Line
	UTLE_E_UG-Gas-Line-24-Qual-B-50	35197		24 inch Underground Gas line [Qual. Level B] - 50 Sc Plans-Line
	UTLE_E_UG-Gas-Line-24-Qual-C-50	35198		24 inch Underground Gas line [Qual. Level C] - 50 Sc Plans-Line
	UTLE_E_UG-Gas-Line-30-50	35199		30 inch Underground Gas line - 50 Sc Plans-Line
	UTLE_E_UG-Gas-Line-30-Qual-B-50	35200		30 inch Underground Gas line [Qual. Level B] - 50 Sc Plans-Line
	UTLE_E_UG-Gas-Line-30-Qual-C-50	35201		30 inch Underground Gas line [Qual. Level C] - 50 Sc Plans-Line

File Name	Level Name	Number		Description
	UTLE_E_UG-Gas-Line-36-50	35202		36 inch Underground Gas line - 50 Sc Plans-Line
	UTLE_E_UG-Gas-Line-36-Qual-B-50	35203		36 inch Underground Gas line [Qual. Level B] - 50 Sc Plans-Line
	UTLE_E_UG-Gas-Line-36-Qual-C-50	35204		36 inch Underground Gas line [Qual. Level C] - 50 Sc Plans-Line
	UTLE_E_UG-Gas-Line-42-50	35205		42 inch Underground Gas line - 50 Sc Plans-Line
	UTLE_E_UG-Gas-Line-42-Qual-B-50	35206		42 inch Underground Gas line [Qual. Level B] - 50 Sc Plans-Line
	UTLE_E_UG-Gas-Line-42-Qual-C-50	35207		42 inch Underground Gas line [Qual. Level C] - 50 Sc Plans-Line
	UTLE_E_UG-Gas-Line-48-50	35208		48 inch Underground Gas line - 50 Sc Plans-Line
	UTLE_E_UG-Gas-Line-48-Qual-B-50	35209		48 inch Underground Gas line [Qual. Level B] - 50 Sc Plans-Line
	UTLE_E_UG-Gas-Line-48-Qual-C-50	35210		48 inch Underground Gas line [Qual. Level C] - 50 Sc Plans-Line
	UTLE_E_UG-Petro-Line-24-50	35211		24 inch Underground Pertoleum line - 50 Sc Plans-Line
	UTLE_E_UG-Petro-Line-24-Qual-B-50	35212		24 inch Underground Pertoleum line [Qual. Level B] - 50 Sc Plans-Line
	UTLE_E_UG-Petro-Line-24-Qual-C-50	35213		24 inch Underground Pertoleum line [Qual. Level C] - 50 Sc Plans-Line
	UTLE_E_UG-Petro-Line-30-50	35214		30 inch Underground Petroleum line - 50 Sc Plans-Line
	UTLE_E_UG-Petro-Line-30-Qual-B-50	35215		30 inch Underground Petroleum line [Qual. Level B] - 50 Sc Plans-Line
	UTLE_E_UG-Petro-Line-30-Qual-C-50	35216		30 inch Underground Petroleum line [Qual. Level C] - 50 Sc Plans-Line
	UTLE_E_UG-Petro-Line-36-50	35217		36 inch Underground Petroleum line - 50 Sc Plans-Line
	UTLE_E_UG-Petro-Line-36-Qual-B-50	35218		36 inch Underground Petroleum line [Qual. Level B] - 50 Sc Plans-Line
	UTLE_E_UG-Petro-Line-36-Qual-C-50	35219		36 inch Underground Petroleum line [Qual. Level C] - 50 Sc Plans-Line
	UTLE_E_UG-Petro-Line-42-50	35220		42 inch Underground Petroleum line - 50 Sc Plans-Line
	UTLE_E_UG-Petro-Line-42-Qual-B-50	35221		42 inch Underground Petroleum line [Qual. Level B] - 50 Sc Plans-Line
	UTLE_E_UG-Petro-Line-42-Qual-C-50	35222		42 inch Underground Petroleum line [Qual. Level C] - 50 Sc Plans-Line
	UTLE_E_UG-Petro-Line-48-50	35223		48 inch Underground Petroleum line - 50 Sc Plans-Line
	UTLE_E_UG-Petro-Line-48-Qual-B-50	35224		48 inch Underground Petroleum line [Qual. Level B] - 50 Sc Plans-Line
	UTLE_E_UG-Petro-Line-48-Qual-C-50	35225		48 inch Underground Petroleum line [Qual. Level C] - 50 Sc Plans-Line
	UTLE_E_UG-San-Swr-Line-24-50	35226		24 inch Underground San. Sewer line - 50 Sc Plans-Line
	UTLE_E_UG-San-Swr-Line-24-Qual-B-50	35227		24 inch Underground San. Sewer line [Qual. Level B] - 50 Sc Plans-Line
	UTLE_E_UG-San-Swr-Line-24-Qual-C-50	35228		24 inch Underground San. Sewer line [Qual. Level C] - 50 Sc Plans-Line
	UTLE_E_UG-San-Swr-Line-30-50	35229		30 inch Underground San. Sewer line - 50 Sc Plans-Line
	UTLE_E_UG-San-Swr-Line-30-Qual-B-50	35230		30 inch Underground San. Sewer line [Qual. Level B] - 50 Sc Plans-Line
	UTLE_E_UG-San-Swr-Line-30-Qual-C-50	35231		30 inch Underground San. Sewer line [Qual. Level C] - 50 Sc Plans-Line
	UTLE_E_UG-San-Swr-Line-36-50	35232		36 inch Underground San. Sewer line - 50 Sc Plans-Line
	UTLE_E_UG-San-Swr-Line-36-Qual-B-50	35233		36 inch Underground San. Sewer line [Qual. Level B] - 50 Sc Plans-Line
	UTLE_E_UG-San-Swr-Line-36-Qual-C-50	35234		36 inch Underground San. Sewer line [Qual. Level C] - 50 Sc Plans-Line

File Name	Level Name	Number		Description
	UTLE_E_UG-San-Swr-Line-42-50	35235		42 inch Underground San. Sewer line - 50 Sc Plans-Line
	UTLE_E_UG-San-Swr-Line-42-Qual-B-50	35236		42 inch Underground San. Sewer line [Qual. Level B] - 50 Sc Plans-Line
	UTLE_E_UG-San-Swr-Line-42-Qual-C-50	35237		42 inch Underground San. Sewer line [Qual. Level C] - 50 Sc Plans-Line
	UTLE_E_UG-San-Swr-Line-48-50	35238		48 inch Underground San. Sewer line - 50 Sc Plans-Line
	UTLE_E_UG-San-Swr-Line-48-Qual-B-50	35239		48 inch Underground San. Sewer line [Qual. Level B] - 50 Sc Plans-Line
	UTLE_E_UG-San-Swr-Line-48-Qual-C-50	35240		48 inch Underground San. Sewer line [Qual. Level C] - 50 Sc Plans-Line
	UTLE_E_UG-Steam-Line-24-50	35241		24 inch Underground Steam line - 50 Sc Plans-Line
	UTLE_E_UG-Steam-Line-24-Qual-B-50	35242		24 inch Underground Steam line [Quailty Level B] - 50 Sc Plans-Line
	UTLE_E_UG-Steam-Line-24-Qual-C-50	35243		24 inch Underground Steam line [Quailty Level C] - 50 Sc Plans-Line
	UTLE_E_UG-Steam-Line-30-50	35244		30 inch Underground Steam line - 50 Sc Plans-Line
	UTLE_E_UG-Steam-Line-30-Qual-B-50	35245		30 inch Underground Steam line [Qual. Level B] - 50 Sc Plans-Line
	UTLE_E_UG-Steam-Line-30-Qual-C-50	35246		30 inch Underground Steam line [Qual. Level C] - 50 Sc Plans-Line
	UTLE_E_UG-Steam-Line-36-50	35247		36 inch Underground Steam line - 50 Sc Plans-Line
	UTLE_E_UG-Steam-Line-36-Qual-B-50	35248		36 inch Underground Steam line [Qual. Level B] - 50 Sc Plans-Line
	UTLE_E_UG-Steam-Line-36-Qual-C-50	35249		36 inch Underground Steam line [Qual. Level C] - 50 Sc Plans-Line
	UTLE_E_UG-Steam-Line-42-50	35250		42 inch Underground Steam line - 50 Sc Plans-Line
	UTLE_E_UG-Steam-Line-42-Qual-B-50	35251		42 inch Underground Steam line [Qual. Level B] - 50 Sc Plans-Line
	UTLE_E_UG-Steam-Line-42-Qual-C-50	35252		42 inch Underground Steam line [Qual. Level C] - 50 Sc Plans-Line
	UTLE_E_UG-Steam-Line-48-50	35253		48 inch Underground Steam line - 50 Sc Plans-Line
	UTLE_E_UG-Steam-Line-48-Qual-B-50	35254		48 inch Underground Steam line [Qual. Level B] - 50 Sc Plans-Line
	UTLE_E_UG-Steam-Line-48-Qual-C-50	35255		48 inch Underground Steam line [Qual. Level C] - 50 Sc Plans-Line
	UTLE_E_UG-Wat-Line-24-50	35256		24 inch Underground Water line - 50 Sc Plans-Line
	UTLE_E_UG-Wat-Line-24-Qual-B-50	35257		24 inch Underground Water line [Qual. Level B] - 50 Sc Plans-Line
	UTLE_E_UG-Wat-Line-24-Qual-C-50	35258		24 inch Underground Water line [Qual. Level C] - 50 Sc Plans-Line
	UTLE_E_UG-Wat-Line-30-50	35259		30 inch Underground Water line - 50 Sc Plans-Line
	UTLE_E_UG-Wat-Line-30-Qual-B-50	35260		30 inch Underground Water line [Qual. Level B] - 50 Sc Plans-Line
	UTLE_E_UG-Wat-Line-30-Qual-C-50	35261		30 inch Underground Water line [Qual. Level C] - 50 Sc Plans-Line
	UTLE_E_UG-Wat-Line-36-50	35262		36 inch Underground Water line - 50 Sc Plans-Line
	UTLE_E_UG-Wat-Line-36-Qual-B-50	35263		36 inch Underground Water line [Qual. Level B] - 50 Sc Plans-Line
	UTLE_E_UG-Wat-Line-36-Qual-C-50	35264		36 inch Underground Water line [Qual. Level C] - 50 Sc Plans-Line
	UTLE_E_UG-Wat-Line-42-50	35265		42 inch Underground Water line - 50 Sc Plans-Line
	UTLE_E_UG-Wat-Line-42-Qual-B-50	35266		42 inch Underground Water line [Qual. Level B] - 50 Sc Plans-Line
	UTLE_E_UG-Wat-Line-42-Qual-C-50	35267		42 inch Underground Water line [Qual. Level C] - 50 Sc Plans-Line

File Name	Level Name	Number		Description
	UTLE_E_UG-Wat-Line-48-50	35268		48 inch Underground Water line - 50 Sc Plans-Line
	UTLE_E_UG-Wat-Line-48-Qual-B-50	35269		48 inch Underground Water line [Qual. Level B] - 50 Sc Plans-Line
	UTLE_E_UG-Wat-Line-48-Qual-C-50	35270		48 inch Underground Water line [Qual. Level C] - 50 Sc Plans-Line
	UTLE_E_UG-Wat-Non-Pot-Line-24-50	35271		24 inch Underground Non-potable water line - 50 Sc Plans-Line
	UTLE_E_UG-Wat-Non-Pot-Line-24-Qual-B-50	35272		24 inch Underground Non-potable water line [Qual. Level B] - 50 Sc Plans-
	UTLE_E_UG-Wat-Non-Pot-Line-24-Qual-C-50	35273		24 inch Underground Non-potable water line [Qual. Level C] - 50 Sc Plans-
	UTLE_E_UG-Wat-Non-Pot-Line-30-50	35274		30 inch Underground Non-potable water line - 50 Sc Plans-Line
	UTLE_E_UG-Wat-Non-Pot-Line-30-Qual-B-50	35275		30 inch Underground Non-potable water line [Qual. Level B] - 50 Sc Plans-
	UTLE_E_UG-Wat-Non-Pot-Line-30-Qual-C-50	35276		30 inch Underground Non-potable water line [Qual. Level C] - 50 Sc Plans-
	UTLE_E_UG-Wat-Non-Pot-Line-36-50	35277		36 inch Underground Non-potable water line - 50 Sc Plans-Line
	UTLE_E_UG-Wat-Non-Pot-Line-36-Qual-B-50	35278		36 inch Underground Non-potable water line [Qual. Level B] - 50 Sc Plans-
	UTLE_E_UG-Wat-Non-Pot-Line-36-Qual-C-50	35279		36 inch Underground Non-potable water line [Qual. Level C] - 50 Sc Plans-
	UTLE_E_UG-Wat-Non-Pot-Line-42-50	35280		42 inch Underground non-potable water line - 50 Sc Plans-Line
	UTLE_E_UG-Wat-Non-Pot-Line-42-Qual-B-50	35281		42 inch Underground non-potable water line [Qual. Level B] - 50 Sc Plans-
	UTLE_E_UG-Wat-Non-Pot-Line-42-Qual-C-50	35282		42 inch Underground non-potable water line [Qual. Level C] - 50 Sc Plans-
	UTLE_E_UG-Wat-Non-Pot-Line-48-50	35283		48 inch Underground Non-potable water line - 50 Sc Plans-Line
	UTLE_E_UG-Wat-Non-Pot-Line-48-Qual-B-50	35284		48 inch Underground Non-potable water line [Qual. Level B] - 50 Sc Plans-
	UTLE_E_UG-Wat-Non-Pot-Line-48-Qual-C-50	35285		48 inch Underground Non-potable water line [Qual. Level C] - 50 Sc Plans-
	UTLE_E_Elec-Vault-Line	35286		Electrical Vault line-Line
	UTLE_E_OVHD-Guy-Text	35309		Overhead Guy Wire text-Text
	UTLE_E_UG-CSan-Swr-Line	35310		Comb. San. Sewer (Underground) line-Line
	UTLE_E_UG-CSan-Swr-Line-Qual-B	35311		Comb. San. Sewer (Underground) line [Qual. Level B]-Line
	UTLE_E_UG-CSan-Swr-Line-Qual-C	35312		Comb. San. Sewer (Underground) line [Qual. Level C]-Line
	UTLE_E_UG-CSan-Swr-Line-24	35313		24 Inch Underground Comb. San. Sewer line - 20 Sc Plans-Line
	UTLE_E_UG-CSan-Swr-Line-30	35314		30 Inch Underground Comb. San. Sewer line - 20 Sc Plans-Line
	UTLE_E_UG-CSan-Swr-Line-36	35315		36 Inch Underground Comb. San. Sewer line - 20 Sc Plans-Line
	UTLE_E_UG-CSan-Swr-Line-42	35316		42 Inch Underground Comb. San. Sewer line - 20 Sc Plans-Line
	UTLE_E_UG-CSan-Swr-Line-48	35317		48 Inch Underground Comb. San. Sewer line - 20 Sc Plans-Line
	UTLE_E_UG-CSan-Swr-User-Def-Line	35318		Comb. San. Sewer User Defined Width (Underground) line-Line
	UTLE_E_UG-CSan-Swr-Line-24-Qual-B	35319		24 Inch Underground Comb. San. Sewer line [Qual. Level B] - 20 Sc Plans-L
	UTLE_E_UG-CSan-Swr-Line-24-Qual-C	35320		24 Inch Underground Comb. San. Sewer line [Qual. Level C] - 20 Sc Plans-L
	UTLE_E_UG-CSan-Swr-Line-30-Qual-B	35321		30 Inch Underground Comb. San. Sewer line [Qual. Level B] - 20 Sc Plans-L
	UTLE_E_UG-CSan-Swr-Line-30-Qual-C	35322		30 Inch Underground Comb. San. Sewer line [Qual. Level C] - 20 Sc Plans-L

File Name	Level Name	Number		Description
	UTLE_E_UG-CSan-Swr-Line-36-Qual-B	35323		36 Inch Underground Comb. San. Sewer line [Qual. Level B] - 20 Sc Plans-L
	UTLE_E_UG-CSan-Swr-Line-36-Qual-C	35324		36 Inch Underground Comb. San. Sewer line [Qual. Level C] - 20 Sc Plans-L
	UTLE_E_UG-CSan-Swr-Line-42-Qual-B	35325		42 Inch Underground Comb. San. Sewer line [Qual. Level B] - 20 Sc Plans-L
	UTLE_E_UG-CSan-Swr-Line-42-Qual-C	35326		42 Inch Underground Comb. San. Sewer line [Qual. Level C] - 20 Sc Plans-L
	UTLE_E_UG-CSan-Swr-Line-48-Qual-B	35327		48 Inch Underground Comb. San. Sewer line [Qual. Level B] - 20 Sc Plans-L
	UTLE_E_UG-CSan-Swr-Line-48-Qual-C	35328		48 Inch Underground Comb. San. Sewer line [Qual. Level C] - 20 Sc Plans-L
	UTLE_E_UG-CSan-Swr-User-Def-Line-Qual-B	35329		Comb. San. Sewer User Defined Width (Underground) line [Qual. Level B]-
	UTLE_E_UG-CSan-Swr-User-Def-Line-Qual-C	35330		Comb. San. Sewer User Defined Width (Underground) line [Qual. Level C]-
	UTLE_E_UG-CSan-Swr-Line-24-50	35331		24 Inch Underground Comb. San. Sewer line - 50 Sc Plans-Line
	UTLE_E_UG-CSan-Swr-Line-30-50	35332		30 Inch Underground Comb. San. Sewer line - 50 Sc Plans-Line
	UTLE_E_UG-CSan-Swr-Line-36-50	35333		36 Inch Underground Comb. San. Sewer line - 50 Sc Plans-Line
	UTLE_E_UG-CSan-Swr-Line-42-50	35334		42 Inch Underground Comb. San. Sewer line - 50 Sc Plans-Line
	UTLE_E_UG-CSan-Swr-Line-48-50	35335		48 Inch Underground Comb. San. Sewer line - 50 Sc Plans-Line
	UTLE_E_UG-CSan-Swr-Line-24-Qual-B-50	35336		24 Inch Underground Comb. San. Sewer line [Qual. Level B] - 50 Sc Plans-L
	UTLE_E_UG-CSan-Swr-Line-24-Qual-C-50	35337		24 Inch Underground Comb. San. Sewer line [Qual. Level C] - 50 Sc Plans-L
	UTLE_E_UG-CSan-Swr-Line-30-Qual-B-50	35338		30 Inch Underground Comb. San. Sewer line [Qual. Level B] - 50 Sc Plans-L
	UTLE_E_UG-CSan-Swr-Line-30-Qual-C-50	35339		30 Inch Underground Comb. San. Sewer line [Qual. Level C] - 50 Sc Plans-L
	UTLE_E_UG-CSan-Swr-Line-36-Qual-B-50	35340		36 Inch Underground Comb. San. Sewer line [Qual. Level B] - 50 Sc Plans-L
	UTLE_E_UG-CSan-Swr-Line-36-Qual-C-50	35341		36 Inch Underground Comb. San. Sewer line [Qual. Level C] - 50 Sc Plans-L
	UTLE_E_UG-CSan-Swr-Line-42-Qual-B-50	35342		42 Inch Underground Comb. San. Sewer line [Qual. Level B] - 50 Sc Plans-L
	UTLE_E_UG-CSan-Swr-Line-42-Qual-C-50	35343		42 Inch Underground Comb. San. Sewer line [Qual. Level C] - 50 Sc Plans-L
	UTLE_E_UG-CSan-Swr-Line-48-Qual-B-50	35344		48 Inch Underground Comb. San. Sewer line [Qual. Level B] - 50 Sc Plans-L
	UTLE_E_UG-CSan-Swr-Line-48-Qual-C-50	35345		48 Inch Underground Comb. San. Sewer line [Qual. Level C] - 50 Sc Plans-L
	UTLE_E_UXX-Cell	35358		Exist. Utility Survey Defined cell-Cell
	UTLE_E_UXX-Line	35359		Exist. Utility Survey Defined line-Line
	UTLE_E_UUSTRPOL-Cell	35361		Exist. Utility Strain pole-Cell
	UTLE_E_UUSTRPOL-Line	35362		Exist. Utility Strain pole-Line
	UTLE_E_UUELBOX-Cell	35364		Exist. Utility Electrical box-Cell
	UTLE_E_UUELBOX-Line	35365		K80 Exist. Utility Electrical box-Line
	UTLE_E_UUELBOX-Text	35366		Exist. Utility Electrical box-Text
	UTLE_E_UUOEL-Cell	35367		Exist. Utility Overhead electrical line-Cell
	UTLE_E_UUOEL-Text	35369		Exist. Utility Overhead electrical line-Text
	UTLE_E_UUOTL-Cell	35370		Exist. Utility Overhead telephone line-Cell

File Name	Level Name	Number		Description
	UTLE_E_UUOTL-Text	35372		Exist. Utility Overhead telephone line-Text
	UTLE_E_UUPP-Cell	35373		K72 K76 Exist. Utility Power pole, center-Cell
	UTLE_E_UUPP-Line	35374		Exist. Utility Power pole, center-Line
	UTLE_E_UUPP-Text	35375		Exist. Utility Power pole, center-Text
	UTLE_E_UULP-Cell	35376		K73 K75 Exist. Utility Light pole, center-Cell
	UTLE_E_UULP-Line	35377		Exist. Utility Light pole, center-Line
	UTLE_E_UULP-Text	35378		Exist. Utility Light pole, center-Text
	UTLE_E_UUTP-Cell	35379		Exist. Utility Telephone pole, center-Cell
	UTLE_E_UUTP-Line	35380		Exist. Utility Telephone pole, center-Line
	UTLE_E_UUTP-Text	35381		Exist. Utility Telephone pole, center-Text
	UTLE_E_UUTPD-Cell	35382		Exist. Utility Telephone pedestal, center-Cell
	UTLE_E_UUTPD-Line	35383		Exist. Utility Telephone pedestal, center-Line
	UTLE_E_UUTPD-Text	35384		Exist. Utility Telephone pedestal, center-Text
	UTLE_E_UUGP-Cell	35385		Exist. Utility Guy pole, center-Cell
	UTLE_E_UUGP-Line	35386		Exist. Utility Guy pole, center-Line
	UTLE_E_UUGP-Text	35387		Exist. Utility Guy pole, center-Text
	UTLE_E_UUPGA-Cell	35388		Exist. Utility Pole anchor-Cell
	UTLE_E_UUPGA-Text	35390		Exist. Utility Pole anchor-Text
	UTLE_E_UUYLE-Cell	35391		K71 Exist. Utility Yard light, electrical-Cell
	UTLE_E_UUYLE-Line	35392		Exist. Utility Yard light, electrical-Line
	UTLE_E_UUYLE-Text	35393		Exist. Utility Yard light, electrical-Text
	UTLE_E_UUYLG-Cell	35394		Exist. Utility Yard light, gas-Cell
	UTLE_E_UUYLG-Text	35396		Exist. Utility Yard light, gas-Text
	UTLE_E_UUWM-Cell	35397		Exist. Utility Water meter, center-Cell
	UTLE_E_UUWM-Line	35398		Exist. Utility Water meter, center-Line
	UTLE_E_UUWM-Text	35399		Exist. Utility Water meter, center-Text
	UTLE_E_UUWV-Cell	35400		Exist. Utility Water valve-Cell
	UTLE_E_UUWV-Line	35401		Exist. Utility Water valve-Line
	UTLE_E_UUWV-Text	35402		Exist. Utility Water valve-Text
	UTLE_E_UUFH-Cell	35403		K81 Exist. Utility Fire hydrant, center-Cell
	UTLE_E_UUFH-Line	35404		Exist. Utility Fire hydrant, center-Line
	UTLE_E_UUFH-Text	35405		Exist. Utility Fire hydrant, center-Text
	UTLE_E_UUMHST-Cell	35406		K66 Exist. Utility Manhole storm sewer, top-Cell

File Name	Level Name	Number	Description
	UTLE_E_UUMHST-Line	35407	Exist. Utility Manhole storm sewer, top-Line
	UTLE_E_UUMHST-Text	35408	Exist. Utility Manhole storm sewer, top-Text
	UTLE_E_UUMHSTF-Cell	35409	Exist. Utility Manhole storm sewer, F/L-Cell
	UTLE_E_UUMHSTF-Text	35411	Exist. Utility Manhole storm sewer, F/L-Text
	UTLE_E_UUMHT-Cell	35412	Exist. Utility Manhole, telephone, top, F/L-Cell
	UTLE_E_UUMHT-Line	35413	Exist. Utility Manhole, telephone, top, F/L-Line
	UTLE_E_UUMHT-Text	35414	Exist. Utility Manhole, telephone, top, F/L-Text
	UTLE_E_UUMHE-Cell	35415	Exist. Utility Manhole, electrical, top-Cell
	UTLE_E_UUMHE-Line	35416	Exist. Utility Manhole, electrical, top-Line
	UTLE_E_UUMHE-Text	35417	Exist. Utility Manhole, electrical, top-Text
	UTLE_E_UUMHSS-Cell	35418	Exist. Utility Manhole, sanitary sewer, top-Cell
	UTLE_E_UUMHSS-Line	35419	Exist. Utility Manhole, sanitary sewer, top-Line
	UTLE_E_UUMHSS-Text	35420	Exist. Utility Manhole, sanitary sewer, top-Text
	UTLE_E_UUMHSSF-Cell	35421	Exist. Utility Manhole, sanitary sewer, F/L-Cell
	UTLE_E_UUMHSSF-Text	35423	Exist. Utility Manhole, sanitary sewer, F/L-Text
	UTLE_E_UUSSL-Cell	35424	Exist. Utility Sanitary sewer line, center-Cell
	UTLE_E_UUSSL-Text	35426	Exist. Utility Sanitary sewer line, center-Text
	UTLE_E_UUGM-Cell	35427	Exist. Utility Gas meter, center-Cell
	UTLE_E_UUGM-Line	35428	Exist. Utility Gas meter, center-Line
	UTLE_E_UUGM-Text	35429	Exist. Utility Gas meter, center-Text
	UTLE_E_UUNGLM-Cell	35430	Exist. Utility Gas line marker-Cell
	UTLE_E_UUNGLM-Text	35432	Exist. Utility Gas line marker-Text
	UTLE_E_UUNGV-Cell	35433	K89 Exist. Utility Gas valve, center-Cell
	UTLE_E_UUNGV-Line	35434	Exist. Utility Gas valve, center-Line
	UTLE_E_UUNGV-Text	35435	Exist. Utility Gas valve, center-Text
	UTLE_E_UUNGVP-Cell	35436	Exist. Utility Sanitary vent pipe-Cell
	UTLE_E_UUNGVP-Text	35438	Exist. Utility Sanitary vent pipe-Text
	UTLE_E_UTRCL-Cell	35439	Exist. Utility R/R CL, exist. point symbol, # text, descr., elev.-Cell
	UTLE_E_UTRCL-Line	35440	Exist. Utility R/R CL, exist. line-Line
	UTLE_E_UTRCR-Cell	35442	Exist. Utility R/R, top of rail, exist. point symbol, # text, descr., elev.-Cell
	UTLE_E_UTRCR-Line	35443	Exist. Utility R/R, top of rail, exist. line-Line
	UTLE_E_UTRCR-Text	35444	Exist. Utility R/R, top of rail, exist. line descr. -Text
	UTLE_E_UTSATDSH-Cell	35445	K22 Exist. Utility Satellite dish, exist. point symbol, # text, descr., elev.-Cel

File Name	Level Name	Number		Description
	UTLE_E_UTSATDSH-Line	35446		Exist. Utility Satellite dish, exist. point cell-Line
	UTLE_E_UTMPR-Cell	35448		Exist. Utility Mile post, r/r, exist. point symbol, # text, descr., elev.-Cell
	UTLE_E_UTMPR-Line	35449		Exist. Utility Mile post, r/r, exist. point cell-Line
	UTLE_E_UUTSB-Cell	35451		Exist. Utility traffic signal box, exist. point symbol, # text, descr., elev.-Cell
	UTLE_E_UUTSB-Line	35452		Exist. Utility traffic signal box, exist. line-Line
	UTLE_E_UUTSB-Text	35453		Exist. Utility traffic signal box, exist. line descr. -Text
	UTLE_E_UUPCL-Cell	35454		Exist. Utility ped. cross light, exist. point symbol, # text, descr., elev.-Cell
	UTLE_E_UUPCL-Line	35455		Exist. Utility ped. cross light, exist. line-Line
	UTLE_E_UUPCL-Text	35456		Exist. Utility ped. cross light, exist. line descr. -Text
	UTLE_E_UUFM-Cell	35457		Exist. Utility undgrnd fiber marker, exist. point symbol, # text, descr., elev
	UTLE_E_UUFM-Line	35458		Exist. Utility undgrnd fiber marker, exist. line-Line
	UTLE_E_UUFM-Text	35459		Exist. Utility undgrnd fiber marker, exist. line descr. -Text
	UTLE_E_SUETOP-Cell	35460		Exist. Utility sue test hole top, exist. point symbol, # text, descr., elev.-Cel
	UTLE_E_SUETOP-Line	35461		Exist. Utility sue test hole top, exist. line-Line
	UTLE_E_SUETOP-Text	35462		Exist. Utility sue test hole top, exist. line descr. -Text
	UTLE_E_SUEBOT-Cell	35463		Exist. Utility sue test hole bottom, exist. point symbol, # text, descr., elev.
	UTLE_E_SUEBOT-Line	35464		Exist. Utility sue test hole bottom, exist. line-Line
	UTLE_E_SUEBOT-Text	35465		Exist. Utility sue test hole bottom, exist. line descr. -Text
UTLP	UTLP_P_OVHD-Combo-Util-Line-Elec-Tele	36003		Comb. Utility (Overhead) line [Elec. and Telephone]-Line
	UTLP_P_OVHD-Combo-Util-Line-Elec-Tele-Traf-Ctrl	36004		Comb. Utility (Overhead) line [Elec.,Tele., and Traff Cont.]-Line
	UTLP_P_OVHD-Combo-Util-Line-Elec-Tele-Traf-Ctrl-REM	36005		Remove Comb. Utility (Overhead) line [Elec.,Tele., and Traff.Ctrl]-Line
	UTLP_P_OVHD-Combo-Util-Line-Elec-Tele-TV	36006		Comb. Utility (Overhead) line [Elec., Telephone and TV]-Line
	UTLP_P_OVHD-Combo-Util-Line-Elec-Tele-TV-REM	36007		Remove Comb. Utility (Overhead) line [Elec., Telephone and TV]-Line
	UTLP_P_OVHD-Combo-Util-Line-Elec-Tele-TV-Traf-Ctrl	36008		Comb. Utility (Overhead) line [Elec.,Tele.,TV, and Traff.Ctrl]-Line
	UTLP_P_OVHD-Combo-Util-Line-Elec-Tele-TV-Traf-Ctrl-RE	36009		Remove Comb. Utility (Overhead) line [Elec., Tele.,TV, and Traff. Cntrl]-Lir
	UTLP_P_OVHD-Combo-Util-Line-Elec-Traf-Ctrl	36010		Comb. Utility (Overhead) line [Elec. and Traff Cont.]-Line
	UTLP_P_OVHD-Combo-Util-Line-Elec-Traf-Ctrl-REM	36011		Remove Comb. Utility (Overhead) line [Elec. and Traff Cont.]-Line
	UTLP_P_OVHD-Combo-Util-Line-Elec-TV	36012		Comb. Utility (Overhead) line [Elec. and TV]-Line
	UTLP_P_OVHD-Combo-Util-Line-Elec-TV-REM	36013		Remove Comb. Utility (Overhead) line [Elec. and TV]-Line
	UTLP_P_OVHD-Combo-Util-Line-Elec-TV-Traf-Ctrl	36014		Comb. Utility (Overhead) line [Elec.,TV, and Traff Cont.]-Line
	UTLP_P_OVHD-Combo-Util-Line-Elec-TV-Traf-Ctrl-REM	36015		Remove Comb. Utility (Overhead) line [Elec.,TV, and Traff.Ctrl]-Line
	UTLP_P_OVHD-Guy-Wire-line	36016		Overhead Guy Wire line-Line

File Name	Level Name	Number		Description
	UTLP_P_OVHD-Combo-Util-Lines-Elec-Tele-REM	36018		Remove Comb. Utility (Overhead) line [Elec. and Telephone]-Line
	UTLP_P_OVHD-Combo-Util-Line-Tele-Traf-Ctrl	36019		Comb. Utility (Overhead) line [Telephone and Traff Cont.]-Line
	UTLP_P_OVHD-Combo-Util-Line-Tele-Traf-Ctrl-REM	36020		Remove Comb. Utility (Overhead) line [Telephone and Traff Cont.]-Line
	UTLP_P_OVHD-Combo-Util-Line-Tele-TV	36021		Comb. Utility (Overhead) line [Telephone and TV]-Line
	UTLP_P_OVHD-Combo-Util-Line-Tele-TV-REM	36022		Remove Comb. Utility (Overhead) line [Telephone and TV]-Line
	UTLP_P_OVHD-Combo-Util-Line-Tele-TV-Traf-Ctrl	36023		Comb. Utility (Overhead) line [Tele.,TV, and Traff.Ctrl]-Line
	UTLP_P_OVHD-Combo-Util-Line-Tele-TV-Traf-Ctrl-REM	36024		Remove Comb. Utility (Overhead) line [Tele.,TV, and Traff. Cntrl]-Line
	UTLP_P_OVHD-Combo-Util-Line-TV-Traf-Ctrl	36025		Comb. Utility (Overhead) line [TV, and Traff Cont.]-Line
	UTLP_P_OVHD-Combo-Util-Line-TV-Traf-Ctrl-REM	36026		Remove Comb. Utility (Overhead) line [TV, and Traff Cont.]-Line
	UTLP_P_Elec-Cell	36047		Electrical cell-Cell
	UTLP_P_UG-Elec-Line	36048		Underground Electrical line-Line
	UTLP_P_UG-Elec-Line-REM	36049		Remove Underground Electrical (All Quality Levels)-Line
	UTLP_P_Gas-Cell	36053		Gas cell-Cell
	UTLP_P_UG-Gas-Line	36054		Gas (Underground) line-Line
	UTLP_P_UG-Gas-Line-24	36055		24 inch Underground Gas line - 20 Sc Plans-Line
	UTLP_P_UG-Gas-Line-30	36059		30 inch Underground Gas line - 20 Sc Plans-Line
	UTLP_P_UG-Gas-Line-36	36063		36 inch Underground Gas line - 20 Sc Plans-Line
	UTLP_P_UG-Gas-Line-42	36067		42 inch Underground Gas line - 20 Sc Plans-Line
	UTLP_P_UG-Gas-Line-48	36071		48 inch Underground Gas line - 20 Sc Plans-Line
	UTLP_P_UG-Gas-Line-REM	36075		Remove Underground Gas line (All Quality Levels)-Line
	UTLP_P_Petro-Cell	36079		Petroleum cell-Cell
	UTLP_P_UG-Petro-Line	36080		Petroleum (Underground) line-Line
	UTLP_P_UG-Petro-Line-24	36081		24 inch Underground Petroleum line - 20 Sc Plans-Line
	UTLP_P_UG-Petro-Line-30	36085		30 inch Underground Petroleum line - 20 Sc Plans-Line
	UTLP_P_UG-Petro-Line-36	36089		36 inch Underground Petroleum line - 20 Sc Plans-Line
	UTLP_P_UG-Petro-Line-42	36093		42 inch Underground Petroleum line - 20 Sc Plans-Line
	UTLP_P_UG-Petro-Line-48	36097		48 inch Underground Petroleum line - 20 Sc Plans-Line
	UTLP_P_UG-Petro-Line-REM	36101		Remove Underground Petroleum line (All Quality Levels)-Line
	UTLP_P_UG-Petro-Text	36104		Petroleum (Underground) [Text-label,size,type]-Text
	UTLP_P_San-Force-Main-Cell	36105		Sanitary Force Main cell-Cell
	UTLP_P_UG-San-Force-Main-Line	36106		Sanitary Force Main (Underground) line-Line
	UTLP_P_UG-San-Force-Main-Line-REM	36107		Remove Underground San. Force Main line (All Quality Levels)-Line
	UTLP_P_San-Swr-Cell	36111		Sanitary Sewer cell-Cell

File Name	Level Name	Number		Description
	UTLP_P_UG-San-Swr-Line	36112		Sanitary Sewer (Underground) line-Line
	UTLP_P_UG-San-Swr-Line-24	36113		24 inch Underground San. Sewer line - 20 Sc Plans-Line
	UTLP_P_UG-San-Swr-Line-30	36117		30 inch Underground San. Sewer line - 20 Sc Plans-Line
	UTLP_P_UG-San-Swr-Line-36	36121		36 inch Underground San. Sewer line - 20 Sc Plans-Line
	UTLP_P_UG-San-Swr-Line-42	36125		42 inch Underground San. Sewer line - 20 Sc Plans-Line
	UTLP_P_UG-San-Swr-Line-48	36129		48 inch Underground San. Sewer line - 20 Sc Plans-Line
	UTLP_P_UG-San-Swr-Line-REM	36133		Remove Sanitary Sewer line (All Quality Levels)-Line
	UTLP_P_Steam-Cell	36137		Steam cell-Cell
	UTLP_P_UG-Steam-Line	36138		Steam (Underground) line-Line
	UTLP_P_UG-Steam-Line-24	36139		24 inch Underground Steam line - 20 Sc Plans-Line
	UTLP_P_UG-Steam-Line-30	36143		30 inch Underground Steam line - 20 Sc Plans-Line
	UTLP_P_UG-Steam-Line-36	36147		36 inch Underground Steam line - 20 Sc Plans-Line
	UTLP_P_UG-Steam-Line-42	36151		42 inch Underground Steam line - 20 Sc Plans-Line
	UTLP_P_UG-Steam-Line-48	36155		48 inch Underground Steam line - 20 Sc Plans-Line
	UTLP_P_UG-Steam-Line-REM	36159		Remove Underground Steam line (All Quality Levels)-Line
	UTLP_P_Tele-Cell	36163		Telephone cell-Cell
	UTLP_P_UG-Tele-Line	36164		Telephone (Underground) line-Line
	UTLP_P_UG-Tele-Line-REM	36165		Remove Underground Telephone line (All Quality Levels)-Line
	UTLP_P_TV-Cell	36175		Television cell-Cell
	UTLP_P_UG-TV-Line	36176		Television (Underground) line-Line
	UTLP_P_UG-TV-Line-REM	36177		Remove Underground Television line (All Quality Levels)-Line
	UTLP_P_Wat-Cell	36184		Water cell-Cell
	UTLP_P_UG-Wat-Line	36185		Water (Underground) line-Line
	UTLP_P_UG-Wat-Line-24	36186		24 inch Underground Water line - 20 Sc Plans-Line
	UTLP_P_UG-Wat-Line-30	36190		30 inch Underground Water line - 20 Sc Plans-Line
	UTLP_P_UG-Wat-Line-36	36194		36 inch Underground Water line - 20 Sc Plans-Line
	UTLP_P_UG-Wat-Line-42	36198		42 inch Underground Water line - 20 Sc Plans-Line
	UTLP_P_UG-Wat-Line-48	36202		48 inch Underground Water line - 20 Sc Plans-Line
	UTLP_P_UG-Wat-Line-REM	36206		Remove Underground Water line (All Quality Levels)-Line
	UTLP_P_Wat-Non-Pot-Cell	36209		Non-potable water cell-Cell
	UTLP_P_UG-Wat-Non-Pot-Line	36210		Non-potable water (Underground) line-Line
	UTLP_P_UG-Wat-Non-Pot-Line-24	36211		24 inch Underground Non-potable water line - 20 Sc Plans-Line
	UTLP_P_UG-Wat-Non-Pot-Line-30	36215		30 inch Underground Non-potable water line - 20 Sc Plans-Line

File Name	Level Name	Number		Description
	UTLP_P_UG-Wat-Non-Pot-Line-36	36219		36 inch Underground Non-potable water line - 20 Sc Plans-Line
	UTLP_P_UG-Wat-Non-Pot-Line-42	36223		42 inch Underground Non-potable water line - 20 Sc Plans-Line
	UTLP_P_UG-Wat-Non-Pot-Line-48	36227		48 inch Underground Non-potable water line - 20 Sc Plans-Line
	UTLP_P_UG-Wat-Non-Pot-Line-REM	36231		Remove Underground Non-potable water line (All Quality Levels)-Line
	UTLP_P_UG-Gas-Line-User-Def	36236		Gas User Defined Width (Underground) line-Line
	UTLP_P_UG-Petro-Line-User-Def	36240		Petroleum User Defined Width (Underground) line-Line
	UTLP_P_UG-San-Swr-Line-User-Def	36244		Sanitary Sewer User Defined Width (Underground) line-Line
	UTLP_P_UG-Steam-Line-User-Def	36248		Steam User Defined Width (Underground) line-Line
	UTLP_P_UG-Wat-Line-User-Def	36252		Water User Defined Width (Underground) line-Line
	UTLP_P_UG-Wat-Non-Pot-User-Def-Line	36256		Non-potable water User Defined Width (Underground) line-Line
	UTLP_P_UG-Gas-Line-24-50	36265		24 inch Underground Gas line - 50 Sc Plans-Line
	UTLP_P_UG-Gas-Line-30-50	36266		30 inch Underground Gas line - 50 Sc Plans-Line
	UTLP_P_UG-Gas-Line-36-50	36267		36 inch Underground Gas line - 50 Sc Plans-Line
	UTLP_P_UG-Gas-Line-42-50	36268		42 inch Underground Gas line - 50 Sc Plans-Line
	UTLP_P_UG-Gas-Line-48-50	36269		48 inch Underground Gas line - 50 Sc Plans-Line
	UTLP_P_UG-Petro-Line-24-50	36270		24 inch Underground Petroleum line - 50 Sc Plans-Line
	UTLP_P_UG-Petro-Line-30-50	36271		30 inch Underground Petroleum line - 50 Sc Plans-Line
	UTLP_P_UG-Petro-Line-36-50	36272		36 inch Underground Petroleum line - 50 Sc Plans-Line
	UTLP_P_UG-Petro-Line-42-50	36273		42 inch Underground Petroleum line - 50 Sc Plans-Line
	UTLP_P_UG-Petro-Line-48-50	36274		48 inch Underground Petroleum line - 50 Sc Plans-Line
	UTLP_P_UG-San-Swr-Line-24-50	36275		24 inch Underground San. Sewer line - 50 Sc Plans-Line
	UTLP_P_UG-San-Swr-Line-30-50	36276		30 inch Underground San. Sewer line - 50 Sc Plans-Line
	UTLP_P_UG-San-Swr-Line-36-50	36277		36 inch Underground San. Sewer line - 50 Sc Plans-Line
	UTLP_P_UG-San-Swr-Line-42-50	36278		42 inch Underground San. Sewer line - 50 Sc Plans-Line
	UTLP_P_UG-San-Swr-Line-48-50	36279		48 inch Underground San. Sewer line - 50 Sc Plans-Line
	UTLP_P_UG-Steam-Line-24-50	36280		24 inch Underground Steam line - 50 Sc Plans-Line
	UTLP_P_UG-Steam-Line-30-50	36281		30 inch Underground Steam line - 50 Sc Plans-Line
	UTLP_P_UG-Steam-Line-36-50	36282		36 inch Underground Steam line - 50 Sc Plans-Line
	UTLP_P_UG-Steam-Line-42-50	36283		42 inch Underground Steam line - 50 Sc Plans-Line
	UTLP_P_UG-Steam-Line-48-50	36284		48 inch Underground Steam line - 50 Sc Plans-Line
	UTLP_P_UG-Wat-Line-24-50	36285		24 inch Underground Water line - 50 Sc Plans-Line
	UTLP_P_UG-Wat-Line-30-50	36286		30 inch Underground Water line - 50 Sc Plans-Line
	UTLP_P_UG-Wat-Line-36-50	36287		36 inch Underground Water line - 50 Sc Plans-Line

File Name	Level Name	Number		Description
	UTLP_P_UG-Wat-Line-42-50	36288		42 inch Underground Water line - 50 Sc Plans-Line
	UTLP_P_UG-Wat-Line-48-50	36289		48 inch Underground Water line - 50 Sc Plans-Line
	UTLP_P_UG-Wat-Non-Pot-Line-24-50	36290		24 inch Underground Non-potable water line - 50 Sc Plans-Line
	UTLP_P_UG-Wat-Non-Pot-Line-30-50	36291		30 inch Underground Non-potable water line - 50 Sc Plans-Line
	UTLP_P_UG-Wat-Non-Pot-Line-36-50	36292		36 inch Underground Non-potable water line - 50 Sc Plans-Line
	UTLP_P_UG-Wat-Non-Pot-Line-42-50	36293		42 inch Underground Non-potable water line - 50 Sc Plans-Line
	UTLP_P_UG-Wat-Non-Pot-Line-48-50	36294		48 inch Underground Non-potable water line - 50 Sc Plans-Line
	UTLP_P_Elec-Vault-Line	36295		Electrical Vault line-Line
TOPO	TOPO_E_DADB-Line	32001		K167 Dam, toe line-Line
	TOPO_E_DCB-Cell	32003		K65 Single catch basin exist. point symbol, # text, descr., elev.-Cell
	TOPO_E_DCB-Line	32004		Single catch basin exist. point cell-Line
	TOPO_E_DCB-Text	32005		Single catch basin exist. descr. (Elev., type, size, etc.)-Text
	TOPO_E_DCEF-Line	32007		Culvert end, F/L cell-Line
	TOPO_E_DCEF-Text	32008		Culvert end, F/L line descr. (Elev., type, size, etc.)-Text
	TOPO_E_DCWE-Cell	32009		Culvert, wingwall end point symbol, # text, descr., elev.-Cell
	TOPO_E_DCWE-Line	32010		Culvert, wingwall end line/cell-Line
	TOPO_E_DCWE-Text	32011		Culvert, wingwall end line descr. (Elev., type, size, etc.)-Text
	TOPO_E_DDCB-Cell	32012		Double catch basin exist. point symbol, # text, descr., elev.-Cell
	TOPO_E_DDCB-Line	32013		Double catch basin exist. point cell-Line
	TOPO_E_DDCB-Text	32014		Double catch basin exist. descr. (Elev., type, size, etc.)-Text
	TOPO_E_DDI-Cell	32015		K68a Drop inlet, top, exist. point symbol, # text, descr., elev.-Cell
	TOPO_E_DDI-Line	32016		Drop inlet, top, exist. cell-Line
	TOPO_E_DDI-Text	32017		Drop inlet, top, exist. descr. (Elev., type, size, etc.)-Text
	TOPO_E_DDL-Line	32019		Drain lines, existing-Line
	TOPO_E_DEW-Line	32025		Edge of water, exist. line-Line
	TOPO_E_DEW-Text	32026		Edge of water, exist. line descr. (Elev., type, size, etc.)-Text
	TOPO_E_DHWE-Cell	32027		Head wall, end, exist. point symbol, # text, descr., elev.-Cell
	TOPO_E_DHWE-Line	32028		Head wall, end, exist. cell-Line
	TOPO_E_DHWE-Text	32029		Head wall, end, exist. line descr. (Elev., type, size, etc.)-Text
	TOPO_E_DHWM-Line	32031		High water mark, existing-Line
	TOPO_E_DHWM-Text	32032		High water mark, exist. line descr. (Elev., type, size, etc.)-Text
	TOPO_E_DJB-Cell	32033		Junction box, top, exist. point symbol, # text, descr., elev.-Cell

File Name	Level Name	Number		Description
	TOPO_E_DJB-Line	32034		Junction box, top, exist. cell-Line
	TOPO_E_DJB-Text	32035		Junction box, top, exist. line descr. (Elev., type, size, etc.)-Text
	TOPO_E_DMISC-Line	32037		Misc. drainage feature, exist. line-Line
	TOPO_E_DMISC-Text	32038		Misc. drainage feature, exist. line descr. (Elev., type, size, etc.)-Text
	TOPO_E_DPC-Line	32043		Drainage pipe, F/L, Concrete-Line
	TOPO_E_DPC-Text	32044		Drainage pipe, F/L, Concrete-Text
	TOPO_E_DPD-Line	32046		K63 Paved ditch, existing-Line
	TOPO_E_DPD-Text	32047		Paved ditch, exist. line descr. (Elev., type, size, etc.)-Text
	TOPO_E_DPM-Line	32049		Drainage pipe, F/L, Metal-Line
	TOPO_E_DPM-Text	32050		Drainage pipe, F/L, Metal-Text
	TOPO_E_DPP-Line	32052		Drainage pipe, F/L, Plastic-Line
	TOPO_E_DPP-Text	32053		Drainage pipe, F/L, Plastic-Text
	TOPO_E_DSB-Line	32055		Stream bank top, exist. line-Line
	TOPO_E_DSB-Text	32056		Stream bank top, exist. line descr. (Elev., type, size, etc.)-Text
	TOPO_E_DSC-Line	32058		Stream center F/L, exist. line-Line
	TOPO_E_DSC-Text	32059		Stream center F/L, exist. line descr. (Elev., type, size, etc.)-Text
	TOPO_E_DSE-Line	32061		Stream edge, exist. line-Line
	TOPO_E_DSE-Text	32062		Stream edge, exist. line descr. (Elev., type, size, etc.)-Text
	TOPO_E_DSPURDK-Line	32064		Spur dike, exist. line-Line
	TOPO_E_DSTC-Line	32067		Septic tank, existing-Line
	TOPO_E_DSWE-Line	32070		Swamp edge, exist. line-Line
	TOPO_E_DSWE-Text	32071		Swamp edge, exist. line descr. (Elev., type, size, etc.)-Text
	TOPO_E_DWE-Line	32076		Top of water elev., exist. line-Line
	TOPO_E_DWE-Text	32077		K59 Top of water elev., exist. line descr. (Elev., type, size, etc.)-Text
	TOPO_E_MDITCHFL-Line	32079		K43 Mapping ditch flow line, existing-Line
	TOPO_E_MDITCHFL-Text	32080		Mapping ditch flow line, exist. line descr. (Elev., type, size, etc.)-Text
	TOPO_E_TAC-Line	32121		Curb, asphalt, exist. line-Line
	TOPO_E_TBAS-Line	32124		Bridge approach slab, edge, exist. line-Line
	TOPO_E_TBCAP-Line	32127		Bridge cap, exist. line-Line
	TOPO_E_TBC-Line	32130		Brick column, existing-Line
	TOPO_E_TBCL-Line	32133		Bridge column (corner), exist. line/cell-Line
	TOPO_E_TBGL-Line	32136		Bridge gutter line, exist. line-Line
	TOPO_E_TBLD-Line	32139		K18b K18c Building corner, exist. line-Line

File Name	Level Name	Number		Description
	TOPO_E_TBLDRL-Line	32142		Building roof line corner, exist. line-Line
	TOPO_E_TBRDGCEN-Line	32145		Bridge end, center-Line
	TOPO_E_TBRDGCOR-Line	32148		K14 Bridge end, corner-Line
	TOPO_E_TCAN-Line	32151		Canopy, exist. line-Line
	TOPO_E_TCGF-Line	32163		K155 Curb & gutter, F/L, exist. line-Line
	TOPO_E_TCGT-Line	32166		K154 Curb & gutter, top, exist. line-Line
	TOPO_E_TCOLC-Line	32169		Bridge column (center), exist. line/cell-Line
	TOPO_E_TCOLE-Line	32172		Bridge column (edge), exist. line/cell-Line
	TOPO_E_TCUL-Line	32175		Cultivation line, exist. line-Line
	TOPO_E_TEAD-Line	32184		Edge of asphalt drive, exist. line-Line
	TOPO_E_TEAP-Line	32187		K5 Edge of asphalt pavement, exist. line-Line
	TOPO_E_TEAS-Line	32190		K6 Edge of asphalt shoulder, exist. line-Line
	TOPO_E_TECD-Line	32193		K36 Edge of concr. drive, exist. line-Line
	TOPO_E_TECP-Line	32196		Edge of concr. pavement, exist. line-Line
	TOPO_E_TEDD-Line	32199		K9a Edge of dirt drive, existing-Line
	TOPO_E_TEDR-Line	32202		K9 Edge of dirt road, exist. line-Line
	TOPO_E_TENDROLL-Line	32205		Bridge, end roll, exist. line-Line
	TOPO_E_TEST-Line	32208		Edge of surf. treatment road, exist. line-Line
	TOPO_E_TFBW-Line	32211		Fence, barbed wire, exist. line-Line
	TOPO_E_TFCL-Line	32214		K30 Fence, chain link, exist. line-Line
	TOPO_E_TFE-Line	32217		Floor elevation, existing-Line
	TOPO_E_TFFW-Line	32220		Fence, field wire, exist. line-Line
	TOPO_E_TFP-Line	32223		Flag pole, existing-Line
	TOPO_E_TFT-Line	32226		Fuel tank, existing-Line
	TOPO_E_TFW-Line	32229		Fence, wood, exist. line-Line
	TOPO_E_TG-Line	32232		Gate, existing-Line
	TOPO_E_TGFV-Line	32235		Gasoline filler valve, exist. point cell-Line
	TOPO_E_TGMW-Line	32238		Gasoline monitoring well, exist. point cell-Line
	TOPO_E_TGP-Line	32241		Gasoline pump, exist. point cell-Line
	TOPO_E_TGPI-Line	32244		Gasoline pump island, exist. line-Line
	TOPO_E_TGR-Line	32247		K12 Guard rail, exist. line-Line
	TOPO_E_TGRV-Line	32250		Grave, exist. line-Line
	TOPO_E_TGST-Line	32253		Gasoline storage tank, end, exist. line-Line

File Name	Level Name	Number		Description
	TOPO_E_TGVP-Line	32256		Gasoline vent pipe, exist. point cell-Line
	TOPO_E_THC-Line	32259		Header curb, exist. line-Line
	TOPO_E_THCR-Line	32262		House corner, exist. line-Line
	TOPO_E_THM-Cell	32264		Historical monument, exist. point symbol, # text, descr., elev.-Cell
	TOPO_E_THRL-Line	32268		House roof line corner, exist. line-Line
	TOPO_E_TIRRLMT-Line	32271		Irrigation limit, exist. line-Line
	TOPO_E_TIRRPVTP-Line	32274		Irrigation pump turn. point ??, exist. point line/cell-Line
	TOPO_E_TKMP-Line	32277		KM post, highway-Line
	TOPO_E_TMAR-Line	32283		Marker miscellaneous, exist. point cell-Line
	TOPO_E_TMHCR-Line	32286		K39a Mobile home corner, exist. line-Line
	TOPO_E_TMHRL-Line	32289		Mobile home roof line corner, exist. line-Line
	TOPO_E_TMISC-Pnt-Cell	32293		Topo, miscellaneous area, exist. point cell-Cell
	TOPO_E_TMPH-Line	32296		Mile post, highway, exist. point cell-Line
	TOPO_E_TMPR-Line	32299		Mile post, r/r, exist. point cell-Line
	TOPO_E_TRCR-Line	32308		Railroad, top of rail, exist. line-Line
	TOPO_E_TRCR-Text	32309		Railroad, top of rail, exist. line descr. -Text
	TOPO_E_TRCRE-Line	32311		K161 Map top of Railroad rail, existing-Line
	TOPO_E_TRCRE-Text	32312		Map top of railroad rail, exist. line descr. (Elev., type, size, etc.)-Text
	TOPO_E_TS-Line	32317		Steps, existing-Line
	TOPO_E_TSATDSH-Cell	32319		K22 Satellite dish, exist. point symbol, # text, descr., elev.-Cell
	TOPO_E_TSATDSH-Line	32320		Satellite dish, exist. point cell-Line
	TOPO_E_TSC-Line	32323		Sign, center-Line
	TOPO_E_TSE-Line	32326		K24a Billboard Sign, end-Line
	TOPO_E_TSW-Line	32329		K17 Sidewalk, edge, exist. line-Line
	TOPO_E_TTRE-Line	32332		Tree, center, exist. point cell-Line
	TOPO_E_TUD-Line	32335		Uncovered deck, existing-Line
	TOPO_E_TVF-Line	32338		Vinyl (PVC Fence), exist. - line-Line
	TOPO_E_TVG-Line	32341		V-gutter, exist. line-Line
	TOPO_E_TWELL-Line	32344		Well, exist. point point cell-Line
	TOPO_E_TWF-Line	32347		Wall face, exist. line-Line
	TOPO_E_TWFB-Line	32350		K164 Wall face bottom-Line
	TOPO_E_TWFT-Line	32353		K163 Wall face top-Line
	TOPO_E_TWL-Line	32356		Woods line, exist. line-Line

File Name	Level Name	Number		Description
	TOPO_E_UELBOX-Cell	32358		Electrical box-Cell
	TOPO_E_UELBOX-Line	32359		K80 Electrical box-Line
	TOPO_E_UELBOX-Text	32360		Electrical box-Text
	TOPO_E_UFH-Cell	32361		K81 Fire hydrant, center-Cell
	TOPO_E_UFH-Text	32363		Fire hydrant, center-Text
	TOPO_E_UGM-Cell	32364		Gas meter, center-Cell
	TOPO_E_UGM-Text	32366		Gas meter, center-Text
	TOPO_E_UPGA-Cell	32367		Pole anchor-Cell
	TOPO_E_UPGA-Text	32369		Pole anchor-Text
	TOPO_E_UGP-Cell	32370		Guy pole, center-Cell
	TOPO_E_UGP-Text	32372		Guy pole, center-Text
	TOPO_E_ULP-Cell	32373		K73 K75 Light pole, center-Cell
	TOPO_E_ULP-Line	32374		Light pole, center-Line
	TOPO_E_ULP-Text	32375		Light pole, center-Text
	TOPO_E_UMHE-Cell	32376		Manhole, electrical, top-Cell
	TOPO_E_UMHE-Text	32378		Manhole, electrical, top-Text
	TOPO_E_UMHSS-Cell	32379		Manhole, sanitary sewer, top-Cell
	TOPO_E_UMHSS-Text	32381		Manhole, sanitary sewer, top-Text
	TOPO_E_UMHSSF-Cell	32382		Manhole, sanitary sewer, F/L-Cell
	TOPO_E_UMHSSF-Text	32384		Manhole, sanitary sewer, F/L-Text
	TOPO_E_UMHST-Cell	32385		K66 Manhole storm sewer, top-Cell
	TOPO_E_UMHST-Text	32387		Manhole storm sewer, top-Text
	TOPO_E_UMHSTF-Cell	32388		Manhole storm sewer, F/L-Cell
	TOPO_E_UMHSTF-Text	32390		Manhole storm sewer, F/L-Text
	TOPO_E_UMHT-Cell	32391		Manhole, telephone, top, F/L-Cell
	TOPO_E_UMHT-Text	32393		Manhole, telephone, top, F/L-Text
	TOPO_E_UNGLM-Cell	32394		Gas line marker-Cell
	TOPO_E_UNGLM-Text	32396		Gas line marker-Text
	TOPO_E_UNGV-Cell	32397		K89 Gas valve, center-Cell
	TOPO_E_UNGV-Text	32399		Gas valve, center-Text
	TOPO_E_UNGVP-Cell	32400		Sanitary vent pipe-Cell
	TOPO_E_UNGVP-Text	32402		Sanitary vent pipe-Text
	TOPO_E_UOEL-Cell	32403		Overhead electrical line-Cell

File Name	Level Name	Number		Description
	TOPO_E_UOEL-Text	32405		Overhead electrical line-Text
	TOPO_E_UOTL-Cell	32406		Overhead telephone line-Cell
	TOPO_E_UOTL-Text	32408		Overhead telephone line-Text
	TOPO_E_UPP-Cell	32409		K72 K76 Power pole, center-Cell
	TOPO_E_UPP-Line	32410		Power pole, center-Line
	TOPO_E_UPP-Text	32411		Power pole, center-Text
	TOPO_E_USSL-Cell	32412		Sanitary sewer line, center-Cell
	TOPO_E_USSL-Text	32414		Sanitary sewer line, center-Text
	TOPO_E_UTP-Cell	32421		Telephone pole, center-Cell
	TOPO_E_UTP-Text	32423		Telephone pole, center-Text
	TOPO_E_UTPD-Cell	32424		Telephone pedestal, center-Cell
	TOPO_E_UTPD-Text	32426		Telephone pedestal, center-Text
	TOPO_E_UWM-Cell	32427		Water meter, center-Cell
	TOPO_E_UWM-Text	32429		Water meter, center-Text
	TOPO_E_UWV-Cell	32430		Water valve-Cell
	TOPO_E_UWV-Text	32432		Water valve-Text
	TOPO_E_UYLE-Cell	32433		K71 Yard light, electrical-Cell
	TOPO_E_UYLE-Text	32435		Yard light, electrical-Text
	TOPO_E_UYLG-Cell	32436		Yard light, gas-Cell
	TOPO_E_UYLG-Text	32438		Yard light, gas-Text
	TOPO_E_POOL-Line	32449		K41 Pool, exist. line-Line
	TOPO_E_POOL-Text	32450		Pool, exist. line descr. -Text
	TOPO_E_FNDN-Line	32470		K19a Foundation, exist. line-Line
	TOPO_E_RUIN-Line	32473		K19b Ruins, exist. line-Line
	TOPO_E_TANK-Cell	32484		K23 Tank, exist. point symbol, # text, descr., elev.-Cell
	TOPO_E_TANK-Line	32485		K18a Tank, exist. line-Line
	TOPO_E_DTCH-Line	32488		Ditch-Line
	TOPO_E_DTCH-Text	32489		Ditch-Text
	TOPO_E_DTCH-Hidden-Line	32491		Hidden ditch-Line
	TOPO_E_DTCH-Hidden-Text	32492		Hidden ditch-Text
	TOPO_E_TWFE-Line	32494		K29 Wall fence-Line
	TOPO_E_TWFE-Text	32495		Wall fence-Text
	TOPO_E_GOLF-Line	32499		K39b Golf Course-Line

File Name	Level Name	Number	Description
	TOPO_E_GOLF-Text	32500	Golf Course-Text
	TOPO_E_Basketball-Court-Cell	32501	Basketball Court-Cell
	TOPO_E_Flow-Arrow-Cell	32502	Flow Arrow-Cell
	TOPO_E_DEW-Hatch-Line	32507	Edge of water, exist. line-Line
	TOPO_E_DITCH-Taper-Cell	32517	K53 Ditch Taper-Cell
	TOPO_E_TRAIL-Line	32525	Trail-Line
	TOPO_E_TRAIL-Text	32526	Trail-Text
	TOPO_E_Basketball-Court-Line	32532	Basketball Court-Line
	TOPO_E_Basketball-Court-Text	32533	Basketball Court-Text
	TOPO_E_TRCR-Sgnl-Cell	32539	Railroad, top of rail, exist. signal point symbol, # text, descr., elev.-Cell
	TOPO_E_TRCR-Sgnl-Line	32540	Railroad, top of rail, exist. signal line-Line
	TOPO_E_TRCR-Sgnl-Text	32541	Railroad, top of rail, exist. signal line descr. -Text
	TOPO_E_TRIVER-Cell	32548	River edge interior bound., exist. point symbol, # text, descr., elev.-Cell
	TOPO_E_TRIVER-Line	32549	K44 River edge interior bound., exist. line-Line
	TOPO_E_TRIVER-Text	32550	River edge interior bound., exist. line descr. -Text
	TOPO_E_TLAKE-Cell	32551	Lake interior bound., exist. point symbol, # text, descr., elev.-Cell
	TOPO_E_TLAKE-Line	32552	K45 Lake interior bound., exist. line-Line
	TOPO_E_TLAKE-Text	32553	Lake interior bound., exist. line descr. -Text
	TOPO_E_DHDS-Cell	32569	Hidden drain line, exist. point symbol, # text, descr., elev.-Cell
	TOPO_E_DHDS-Line	32570	K68b Hidden drain line, exist. line-Line
	TOPO_E_DHDS-Text	32571	Hidden drain line, exist. line descr. -Text
	TOPO_E_DHWT-Line	32609	Head wall, top, exist. cell-Line
	TOPO_E_DHWT-Text	32610	Head wall, top, exist. line descr. (Elev., type, size, etc.)-Text
	TOPO_E_DHWB-Line	32612	Head wall, bottom, exist. cell-Line
	TOPO_E_DHWB-Text	32613	Head wall, bottom, exist. line descr. (Elev., type, size, etc.)-Text
FCON	FCON_P_Major-Contour-Line	10004	Major contour lines-Line
	FCON_P_Major-Contour-Text	10005	Major contour lines text-Text
	FCON_P_Minor-Contour-Line	10006	Minor contour lines-Line
	FCON_P_Minor-Contour-Text	10007	Minor contour lines text-Text
	FCON_P_Slope-Direction-Line	10011	Proposed lines w/ arrowheads to show downhill slope direction-Line
SIGN	SIGN_P_OVHD_Sign-Structure-and-Strain-Pole	30000	Sign structure and proposed strain poles-Cell

File Name	Level Name	Number	Description
SGNL	SGNL_P_Signal-Control-Cabinet	27002	Control Cabinet-Line
	SGNL_P_Signal-Head-and-Street-Name-Text	27003	Signal Heads, Pedestrian Heads, & Overhead Street Names-Line
	SGNL_P_Signal-Mast-Arms	27006	Mast Arms-Line
	SGNL_P_Signal-Pedestrian-Pedestal-Pole	27007	Pedestrian Pedestal Poles-Line
	SGNL_P_Signal-Shared-Signal-and-Comm-Conduit	27008	Shared Signal & Comm. Conduits-Line
	SGNL_P_Signal-Shared-Signal-and-Comm-Pullbox	27009	Shared Signal & Comm. Pullboxes (TP 4 & 5)-Line
	SGNL_P_Signal-Signal-Pole	27014	Signal Poles-Cell
	SGNL_P_Signal-AerialFiber	27018	Aerial fiber lines-Line
	SGNL_P_Signal-UndergroundFiber	27019	Underground fiber lines-Line
	SGNL_P_Signal-BridgeAttachedFiber-Line	27020	Bridge attached fiber lines-Line
ENVE	ENVE_E_Arch-Line	8000	Archaeological Resource, lines-Line
	ENVE_E_Arch-Pattern	8001	Archaeological Resource, patterning-Line
	ENVE_E_Arch-Shape	8002	Archaeological Resource, shapes for patterning-Line
	ENVE_E_Arch-Text	8003	Archaeological Resource, description & labels-Text
	ENVE_E_Cult-Rsc-Delin-Line	8004	Cultural Resource, lines & cells (delineations)-Line
	ENVE_E_Cult-Rsc-Pattern	8005	Cultural Resource, patterning-Line
	ENVE_E_Cult-Rsc-Shape	8006	Cultural Resource, shapes for patterning-Line
	ENVE_E_Cult-Rsc-Text	8007	Cultural Resource, description & labels-Text
	ENVE_E_Endgd-Spec-Line	8008	Endangered Species, lines & cells (delineations)-Line
	ENVE_E_Endgd-Spec-Pattern	8009	Endangered Species, patterning-Line
	ENVE_E_Endgd-Spec-Shape	8010	Endangered Species, shapes for patterning-Line
	ENVE_E_Endgd-Spec-Text	8011	Endangered Species, description & labels-Text
	ENVE_E_Env-Justice-Line	8012	Environmental Justice, lines-Line
	ENVE_E_Env-Justice-Pattern	8013	Environmental Justice, patterning-Line
	ENVE_E_Env-Justice-Shape	8014	Environmental Justice, shapes for patterning-Line
	ENVE_E_Env-Justice-Text	8015	Environmental Justice, description & labels-Text
	ENVE_E_ESA-Line	8016	ESA, lines-Line
	ENVE_E_ESA-Pattern	8017	ESA, patterning-Line
	ENVE_E_ESA-Shape	8018	ESA, shapes for patterning-Line
	ENVE_E_ESA-Text	8019	ESA, description & labels-Text
	ENVE_E_Haz-Mat-Delin-Line	8020	Hazardous Material, lines & cells (delineations)-Line

File Name	Level Name	Number	Description
	ENVE_E_Haz-Mat-Pattern	8021	Hazardous Material, patterning-Line
	ENVE_E_Haz-Mat-Shape	8022	Hazardous Material, shapes for patterning-Line
	ENVE_E_Haz-Mat-Text	8023	Hazardous Material, description & labels-Text
	ENVE_E_Hist-Rsc-Line	8024	Historic Resource, lines-Line
	ENVE_E_Hist-Rsc-Pattern	8025	Historic Resource, patterning-Line
	ENVE_E_Hist-Rsc-Shape	8026	Historic Resource, shapes for patterning-Line
	ENVE_E_Hist-Rsc-Text	8027	Historic Resource, description & labels-Text
	ENVE_E_Wetlnd-Bound-Line	8028	Wetland Boundary, lines-Line
	ENVE_E_Wetlnd-Pattern	8029	Wetlands, patterning-Line
	ENVE_E_Wetlnd-Shape	8030	Wetlands, shapes for patterning-Line
	ENVE_E_Wetlnd-Stream-Delin-Line	8031	Stream Delineation, lines-Line
	ENVE_E_Wetlnd-Stream-Text	8032	Wetland and Stream, description & labels-Text
	ENVE_E_ORNGFENCE-Line	8033	Orange Fence-Line
	ENVP_E_ORNGFENCE-Text	8036	Orange Fence-Text
ENVP	ENVP_P_Cultrl-Resc-Impact-Area-Line	9000	Cultural resource impact areas, lines-Line
	ENVP_P_Cultrl-Resc-Impact-Area-Pattern	9001	Cultural resource impact areas, patterning-Line
	ENVP_P_Cultrl-Resc-Impact-Area-Text	9002	Cultural resource impact areas, text_Text
	ENVP_P_Fldplain-Impact-Area-Line	9003	Floodplain impact areas, lines-Line
	ENVP_P_Fldplain-Impact-Area-Pattern	9004	Floodplain impact areas, patterning-Line
	ENVP_P_Fldplain-Impact-Area-Text	9005	Floodplain impact areas, text-Text
	ENVP_P_Hist-APE-Line	9006	History Area of Potential Effect (APE), lines-Line
	ENVP_P_Hist-APE-Pattern	9007	History Area of Potential Effect (APE), patterning-Line
	ENVP_P_Hist-APE-Text	9008	History Area of Potential Effect (APE), text-Text
	ENVP_P_Impacted-UST	9009	Impacted UST's-Line
	ENVP_P_Noise-Study-Impacted-Prop	9010	Noise study - impacted properties-Line
	ENVP_P_Noise-Study-Noise-Cont	9011	Noise study - noise contours-Line
	ENVP_P_Noise-Study-Proj-Noise-Lvls	9012	Noise study - projected noise levels-Line
	ENVP_P_Noise-Study-Readings	9013	Noise study - readings-Line
	ENVP_P_Noise-Study-Recept	9014	Noise study - receptors-Line
	ENVP_P_Relocations-Line	9015	Relocations, lines ("X" over buildings to be taken)-Line
	ENVP_P_Relocations-Text	9016	Relocations, text-Text
	ENVP_P_Socl-Resc-Impact-Area-Line	9017	Social resource impact areas, lines-Line

File Name	Level Name	Number	Description
	ENVP_P_Socl-Resc-Impact-Area-Pattern	9018	Social resource impact areas, patterning-Line
	ENVP_P_Socl-Resc-Impact-Area-Text	9019	Social resource impact areas, text-Text
	ENVP_P_Viewshed-Vis-Impact	9020	Viewshed, Visual Impacts-Line
	ENVP_P_Wetlnd-Impact-Area-Line	9021	Wetland impact areas, lines-Line
	ENVP_P_Wetlnd-Impact-Area-Pattern	9022	Wetland impact areas, patterning-Line
	ENVP_P_Wetlnd-Impact-Area-Text	9023	Wetland impact areas, text-Text
	ENVP_P_Wetlnd-Mitigat-Site-Line	9024	Wetland Mitigation sites, lines-Line
	ENVP_P_Wetlnd-Mitigat-Site-Pattern	9025	Wetland Mitigation sites, patterning-Line
	ENVP_P_Wetlnd-Mitigat-Site-Text	9026	Wetland Mitigation sites, text-Text
	ENVP_P_ORNGFENCE-Line	9027	Orange Fence-Line
	ENVP_P_ORNGFENCE-Text	9029	Orange Fence-Text
LNSC	LNSC_E_Annotation-Text	14000	Existing landscape annotation-Text
	LNSC_E_Swamp	14001	Swamp or Marsh-Line
	LNSC_E_Tree	14002	Tree Cell (Generic Tree Symbol)-Cell
	LNSC_E_Tree-Conif	14003	Tree - Coniferous-Line
	LNSC_E_Tree-Decid	14004	Tree - Deciduous-Line
	LNSC_E_Tree-Line	14005	Tree Line-Line
	LNSC_E_Tree-Everg	14006	Tree - Evergreen-Line
	LNSC_E_Tree-Pine	14007	Tree - Pine-Line
	LNSC_E_Shrub-Conif	14008	Shrub - Coniferous-Line
	LNSC_E_Shrub-Decid	14009	Shrub - Deciduous-Line
	LNSC_E_Revision-Bubble	14010	Revision Bubble-Line
	LNSC_P_Annotation-Text	15000	Proposed landscape annotation-Text
	LNSC_P_Tree	15001	Tree Cell (Generic Tree Symbol)-Cell
	LNSC_P_Tree-Conif	15002	Tree - Coniferous-Line
	LNSC_P_Tree-Decid	15003	Tree - Deciduous-Line
	LNSC_P_Tree-Stump	15004	Tree Stump-Line
	LNSC_P_Tree-Everg	15006	Tree - Evergreen (symbol)-Cell
	LNSC_R_Annotation-Text	16000	Remove landscape annotation-Text
	LNSC_R_Tree	16001	Tree Cell (Generic Tree Symbol)-Cell

File Name	Level Name	Number	Description
2-5 (31) Retaining Wall Env. Plans	SHT_B_31-Retaining-Wall-Envelope	28031	Retaining Wall Envelope (sheet specific)
	SHT_B_Legend-Logo-Scale	28056	Sheet border legend, logo, scale bars, location sketch-Cell
	SHT_B_Match-Lines-Line	28061	Sheet border match line lines-Line
	SHT_B_Match-Lines-Text	28062	Sheet border match line text-Text
	SHT_B_Misc-P	28067	Sheet border miscellaneous items, notes, etc. (plotted)
	SHT_B_North-Arrow	28068	Sheet border north arrow-Cell
	SHT_B_Plot-Sub-Text	28069	Sheet border plot substitution text-Text
	SHT_B_Plotting-Info-Tags	28070	Sheet border plotting information tags-Text
	SHT_B_Sheet-Outline-Line	28072	Sheet border sheet outline lines-Line
	SHT_B_Sheet-Outline-Text	28073	Sheet border sheet outline text-Text
	SHT_B_Title-Block	28075	Sheet border Title block-Cell
	SHT_B_Plot-Border-Inner-Line	28085	Plot border inner line-Line
	SHT_B_Plot-Border-Outer-Line	28086	Plot border outer line-Line
WPRO	WPRO_P_Exist-Ground	38000	Existing Ground-Line
	WPRO_P_Finish-Ground-Back-of-Wall	38001	Finished Ground (back of wall)-Line
	WPRO_P_Finish-Ground-Face-of-Wall	38002	Finished Ground (face of wall)-Line
	WPRO_P_Grid-Sta-Elev	38003	Grid Stations & Elevations-Line
	WPRO_P_Increment-Elev	38004	Incremental elevations-Text
	WPRO_P_Median-Side-Barrier-Wall-Envlp-Line	38005	Median or Side Barrier Wall envelope lines-Line
	WPRO_P_Median-Side-Barrier-Wall-Text	38006	Median or Side Barrier Wall description & labels-Text
	WPRO_P_Retain-Wall-Envlp-Line	38007	Retaining Wall envelope lines-Line
	WPRO_P_Retain-Wall-Text	38008	Retaining Wall description & labels-Text

File Name	Level Name	Number	Description
2-5 (32) Retaining Wall Plans	SHT_B_32-Retaining-Wall-Plans	28032	Retaining Wall Plans (sheet specific)
	SHT_B_Legend-Logo-Scale	28056	Sheet border legend, logo, scale bars, location sketch-Cell
	SHT_B_Match-Lines-Line	28061	Sheet border match line lines-Line
	SHT_B_Match-Lines-Text	28062	Sheet border match line text-Text
	SHT_B_Misc-P	28067	Sheet border miscellaneous items, notes, etc. (plotted)
	SHT_B_North-Arrow	28068	Sheet border north arrow-Cell
	SHT_B_Plot-Sub-Text	28069	Sheet border plot substitution text-Text
	SHT_B_Plotting-Info-Tags	28070	Sheet border plotting information tags-Text
	SHT_B_Sheet-Outline-Line	28072	Sheet border sheet outline lines-Line
	SHT_B_Sheet-Outline-Text	28073	Sheet border sheet outline text-Text
	SHT_B_Title-Block	28075	Sheet border Title block-Cell
	SHT_B_Plot-Border-Inner-Line	28085	Plot border inner line-Line
	SHT_B_Plot-Border-Outer-Line	28086	Plot border outer line-Line
WALL	WALL_P_Median-Side-Barrier-Wall-Foundation-Line	37000	Foundation lines-Line
	WALL_P_Median-Side-Barrier-Wall-Line	37001	Median or side barrier wall lines-Line
	WALL_P_Median-Side-Barrier-Wall-Text	37002	Median or side barrier description & labels-Text
	WALL_P_Retain-Wall-Footing-Line	37003	Footing lines-Line
	WALL_P_Retain-Wall-Line	37004	Retaining wall lines-Line
	WALL_P_Retain-Wall-Text	37005	Retaining wall description & labels-Text
MAIN	MAIN_P_Appr-Slab-Line	17000	Approach slab - lines-Line
	MAIN_P_Bridge-Line	17002	Proposed bridge - lines-Line
	MAIN_P_CONSTCL-Brng-Text	17004	Construction CL - bearings-Text
	MAIN_P_CONSTCL-Cell	17005	Construction CL - point symbols-Cell
	MAIN_P_CONSTCL-Curve-Data-Text	17006	Construction CL - curve label & data table-Text
	MAIN_P_CONSTCL-Line	17007	Construction CL - lines-Line
	MAIN_P_CONSTCL-PC-PT-Sta-Ldr-Text	17008	Construction CL PC/PT station labels w/flags-Text
	MAIN_P_CONSTCL-Tic-Sta-Text	17009	Construction CL tic marks and sta labels-Text
	MAIN_P_Curb-Gutter-Line	17013	Proposed curb & gutter - lines - gutter line & back of curb-Line
	MAIN_P_Details-RouteName-CL-Text	17018	Route # / road names and centerline label (CL Cell)-Text
	MAIN_P_Details-Super-Elev-Trans-Label-Text	17019	Superelevation transition labels-Text
	MAIN_P_Driveway-Line	17020	Driveway - lines-Line

File Name	Level Name	Number		Description
	MAIN_P_EOP-Line	17023		Proposed roadway edge of paving - lines-Line
	MAIN_P_EPSHLDR-Line	17025		Proposed edge of paved shoulder - lines-Line
	MAIN_P_Guardrail-Line	17029		Proposed guardrail - lines and anchor-Line
	MAIN_P_Misc-Const-Feat-Line	17034		Proposed misc. construction feature - lines-Line
	MAIN_P_Misc-Const-Feat-Text	17035		Proposed misc. construction feature - descr. -Text
	MAIN_P_SIDECL-Brng-Text	17041		Side or Cross road centerline - bearings-Text
	MAIN_P_SIDECL-Cell	17042		Side or Cross road centerline - point symbols-Cell
	MAIN_P_SIDECL-Curve-Data-Text	17043		Side or Cross road centerline - curve label & data table-Text
	MAIN_P_SIDECL-Line	17044		Side or Cross road centerline - lines-Line
	MAIN_P_SIDECL-PC-PT-Sta-Ldr-Text	17045		Side or Cross road centerline - PC/PT stattion labels w/flags-Text
	MAIN_P_SIDECL-Tic-Sta-Text	17046		Side or Cross road centerline - tic marks and sta labels-Text
	MAIN_P_Sidewalk-Line	17047		Sidewalk - lines-Line
	MAIN_P_CONSTCL-Tic-Sta-Cell	17059		Construction CL tic marks and sta labels-Cell
	MAIN_P_CONSTCL-Tic-Sta-Line	17060		Construction CL tic marks and sta labels-Line
	MAIN_P_CONSTCL-PC-PT-Sta-Ldr-Cell	17061		Construction CL PC/PT station labels w/flags-Cell
	MAIN_P_CONSTCL-PC-PT-Sta-Ldr-Line	17062		Construction CL PC/PT station labels w/flags-Line
	MAIN_P_CONSTCL-Curve-Data-Cell	17088		Main Proposed Construction CL - curve label & data table-Cell
	MAIN_P_CONSTCL-Curve-Data-Line	17089		Main Proposed Construction CL - curve label & data table-Line
	MAIN_P_Bridge-Cell	17090		Main Proposed bridge cell-Cell
	MAIN_P_Curb-Gutter-Cell	17091		Main Proposed curb & gutter cell-Cell
	MAIN_P_Driveway-Cell	17092		Main Driveway - lines-Line
	MAIN_P_Fence-Cell	17093		Main Proposed fence - cell-Cell
	MAIN_P_Guardrail-Cell	17094		Proposed guardrail - cell-Cell
	MAIN_P_Misc-Const-Feat-Cell	17095		Proposed misc. construction feature - cell-Cell
	MAIN_P_SHLDR-Cell	17096		Main Shoulder-Cell
	MAIN_P_SHLDR-Text	17097		Main Shoulder-Text
	MAIN_P_Sidewalk-Cell	17098		Sidewalk - line-Cell
	MAIN_P_Details-Rdwy-Dim-Cell	17100		Roadway dimensions-Cell
	MAIN_P_Details-Rdwy-Dim-Line	17101		Roadway dimensions-Line
	MAIN_P_Median-Side-Barrier-Cell	17102		Proposed median or side barrier - cell-Cell
	MAIN_P_Sound-Barrier-Wall-Cell	17103		Proposed sound barrier wall - cell-Cell
	MAIN_P_Retain-Wall-Cell	17104		Proposed retaining wall - cell-Cell
	MAIN_P_Appr-Slab-Cell	17105		Approach slab - cell-Cell

File Name	Level Name	Number	Description
	MAIN_P_SIDECL-Tic-Sta-Cell	17130	Side or Cross road centerline tic marks and sta labels-Cell
	MAIN_P_SIDECL-Tic-Sta-Line	17131	Side or Cross road centerline tic marks and sta labels-Line
	MAIN_P_SIDECL-PC-PT-Sta-Ldr-Cell	17132	Side or Cross road centerline PC/PT station labels w/flags-Cell
	MAIN_P_SIDECL-PC-PT-Sta-Ldr-Line	17133	Side or Cross road centerline PC/PT station labels w/flags-Line
	MAIN_P_SIDECL-Curve-Data-Cell	17134	Side or Cross road centerline - curve label & data table-Cell
	MAIN_P_SIDECL-Curve-Data-Line	17135	Side or Cross road centerline - curve label & data table-Line
DRNG	DRNG_P_Bridge-Culv-Line	6004	Bridge culvert lines-Line
	DRNG_P_Cross-Drain-and-Culv-Line	6006	Cross drain and culvert Lines-Line
	DRNG_P_Detention-Pond-Line	6008	Detention pond lines-Line
	DRNG_P_Perm-Ditch-Protect-Line	6016	Ditch protection - concr. paving-Line
	DRNG_P_Sediment-Basin-Line	6022	Sediment basin lines-Line
	DRNG_P_Storm-Drain-Pipe-Line	6026	Storm drain pipes (line)-Line
	DRNG_P_Storm-Drain-Struct	6028	Storm drain struct. (catch basin, junct. boxes,drop inlets, flared end sec
REQD	REQD_P_Parcel-Owner-#-Text	24008	Property / Parcel owner number-Text
	REQD_P_PESMT-Desc-Text	24014	Permanent easement description and leader line-Text
	REQD_P_PESMT-Pattern	24016	Permanent easement patterning-Line
	REQD_P_REQD-RW-Desc-Text	24021	Required R/W description and leader line-Text
	REQD_P_REQD-RW-Line	24022	Required R/W lines-Line
	REQD_P_REQD-RW-Ltd-Access	24023	Required limited access R/W lines and cells-Line
	REQD_P_TESMT-Desc-Text	24032	Temporary easement description and leader line-Text
	REQD_P_TESMT-Line	24033	Temporary easement lines-Line
	REQD_P_TESMT-Pattern	24034	Temporary easement patterning-Line
	REQD_P_TESMT-Pnt#-Line	24052	Temporary easement point # text and leader line-Line
SIGN	SIGN_E_SM-Cell	29004	Signs and symbols-Cell
	SIGN_P_OVHD_Sign-Structure-and-Strain-Pole	30000	Sign structure and proposed strain poles-Cell
SGNL	SGNL_P_Signal-Comm-Only-Conduit	27000	Communication Only Conduits-Line
	SGNL_P_Signal-Comm-Only-Pullbox	27001	Communication Only Pullboxes (TP 4 & 5)-Line
ITS	ATMS_P_Utility-Pole	1002	Utility poles (service points) symbol-Cell

File Name	Level Name	Number	Description
UTLE	UTLE_E_Limits-of-Study	35000	Limits of SUE Study-Line
	UTLE_E_Test-Hole-Cell	35028	Test Holes cell-Cell
	UTLE_E_UG-Elec-Line	35031	Electrical (Underground) line-Line
	UTLE_E_UG-Elec-Line-Qual-B	35032	Electrical (Underground) line [Qual. Level B]-Line
	UTLE_E_UG-Elec-Line-Qual-C	35033	Electrical (Underground) line [Qual. Level C]-Line
	UTLE_E_UG-Gas-Line	35036	Gas (Underground) line-Line
	UTLE_E_UG-Gas-Line-24	35037	24 inch Underground Gas line - 20 Sc Plans-Line
	UTLE_E_UG-Gas-Line-24-Qual-B	35038	24 inch Underground Gas line [Qual. Level B] - 20 Sc Plans-Line
	UTLE_E_UG-Gas-Line-24-Qual-C	35039	24 inch Underground Gas line [Qual. Level C] - 20 Sc Plans-Line
	UTLE_E_UG-Gas-Line-30	35040	30 inch Underground Gas line - 20 Sc Plans-Line
	UTLE_E_UG-Gas-Line-30-Qual-B	35041	30 inch Underground Gas line [Qual. Level B] - 20 Sc Plans-Line
	UTLE_E_UG-Gas-Line-30-Qual-C	35042	30 inch Underground Gas line [Qual. Level C] - 20 Sc Plans-Line
	UTLE_E_UG-Gas-Line-36	35043	36 inch Underground Gas line - 20 Sc Plans-Line
	UTLE_E_UG-Gas-Line-36-Qual-B	35044	36 inch Underground Gas line [Qual. Level B] - 20 Sc Plans-Line
	UTLE_E_UG-Gas-Line-36-Qual-C	35045	36 inch Underground Gas line [Qual. Level C] - 20 Sc Plans-Line
	UTLE_E_UG-Gas-Line-42	35046	42 inch Underground Gas line - 20 Sc Plans-Line
	UTLE_E_UG-Gas-Line-42-Qual-B	35047	42 inch Underground Gas line [Qual. Level B] - 20 Sc Plans-Line
	UTLE_E_UG-Gas-Line-42-Qual-C	35048	42 inch Underground Gas line [Qual. Level C] - 20 Sc Plans-Line
	UTLE_E_UG-Gas-Line-48	35049	48 inch Underground Gas line - 20 Sc Plans-Line
	UTLE_E_UG-Gas-Line-48-Qual-B	35050	48 inch Underground Gas line [Qual. Level B] - 20 Sc Plans-Line
	UTLE_E_UG-Gas-Line-48-Qual-C	35051	48 inch Underground Gas line [Qual. Level C] - 20 Sc Plans-Line
	UTLE_E_UG-Gas-Line-Qual-B	35052	Gas (Underground) line [Qual. Level B] - 20 Sc Plans-Line
	UTLE_E_UG-Gas-Line-Qual-C	35053	Gas (Underground) line [Qual. Level C] - 20 Sc Plans-Line
	UTLE_E_UG-Petro-Line	35056	Petroleum (Underground) line-Line
	UTLE_E_UG-Petro-Line-24	35057	24 inch Underground Pertoleum line - 20 Sc Plans-Line
	UTLE_E_UG-Petro-Line-24-Qual-B	35058	24 inch Underground Pertoleum line [Qual. Level B] - 20 Sc Plans-Line
	UTLE_E_UG-Petro-Line-24-Qual-C	35059	24 inch Underground Pertoleum line [Qual. Level C] - 20 Sc Plans-Line
	UTLE_E_UG-Petro-Line-30	35060	30 inch Underground Petroleum line - 20 Sc Plans-Line
	UTLE_E_UG-Petro-Line-30-Qual-B	35061	30 inch Underground Petroleum line [Qual. Level B] - 20 Sc Plans-Line
	UTLE_E_UG-Petro-Line-30-Qual-C	35062	30 inch Underground Petroleum line [Qual. Level C] - 20 Sc Plans-Line
	UTLE_E_UG-Petro-Line-36	35063	36 inch Underground Petroleum line - 20 Sc Plans-Line
	UTLE_E_UG-Petro-Line-36-Qual-B	35064	36 inch Underground Petroleum line [Qual. Level B] - 20 Sc Plans-Line

File Name	Level Name	Number		Description
	UTLE_E_UG-Petro-Line-36-Qual-C	35065		36 inch Underground Petroleum line [Qual. Level C] - 20 Sc Plans-Line
	UTLE_E_UG-Petro-Line-42	35066		42 inch Underground Petroleum line - 20 Sc Plans-Line
	UTLE_E_UG-Petro-Line-42-Qual-B	35067		42 inch Underground Petroleum line [Qual. Level B] - 20 Sc Plans-Line
	UTLE_E_UG-Petro-Line-42-Qual-C	35068		42 inch Underground Petroleum line [Qual. Level C] - 20 Sc Plans-Line
	UTLE_E_UG-Petro-Line-48	35069		48 inch Underground Petroleum line - 20 Sc Plans-Line
	UTLE_E_UG-Petro-Line-48-Qual-B	35070		48 inch Underground Petroleum line [Qual. Level B] - 20 Sc Plans-Line
	UTLE_E_UG-Petro-Line-48-Qual-C	35071		48 inch Underground Petroleum line [Qual. Level C] - 20 Sc Plans-Line
	UTLE_E_UG-Petro-Line-Qual-B	35072		Petroleum (Underground) line [Qual. Level B]-Line
	UTLE_E_UG-Petro-Line-Qual-C	35073		Petroleum (Underground) line [Qual. Level C]-Line
	UTLE_E_UG-San-Force-Main-Line	35076		Sanitary Force Main (Underground) line-Line
	UTLE_E_UG-San-Force-Main-Line-Qual-B	35077		Sanitary Force Main (Underground) line [Qual. Level B]-Line
	UTLE_E_UG-San-Force-Main-Line-Qual-C	35078		Sanitary Force Main (Underground) line [Qual. Level C]-Line
	UTLE_E_UG-San-Swr-Line	35081		Sanitary Sewer (Underground) line-Line
	UTLE_E_UG-San-Swr-Line-24	35082		24 inch Underground San. Sewer line - 20 Sc Plans-Line
	UTLE_E_UG-San-Swr-Line-24-Qual-B	35083		24 inch Underground San. Sewer line [Qual. Level B] - 20 Sc Plans-Line
	UTLE_E_UG-San-Swr-Line-24-Qual-C	35084		24 inch Underground San. Sewer line [Qual. Level C] - 20 Sc Plans-Line
	UTLE_E_UG-San-Swr-Line-30	35085		30 inch Underground San. Sewer line - 20 Sc Plans-Line
	UTLE_E_UG-San-Swr-Line-30-Qual-B	35086		30 inch Underground San. Sewer line [Qual. Level B] - 20 Sc Plans-Line
	UTLE_E_UG-San-Swr-Line-30-Qual-C	35087		30 inch Underground San. Sewer line [Qual. Level C] - 20 Sc Plans-Line
	UTLE_E_UG-San-Swr-Line-36	35088		36 inch Underground San. Sewer line - 20 Sc Plans-Line
	UTLE_E_UG-San-Swr-Line-36-Qual-B	35089		36 inch Underground San. Sewer line [Qual. Level B] - 20 Sc Plans-Line
	UTLE_E_UG-San-Swr-Line-36-Qual-C	35090		36 inch Underground San. Sewer line [Qual. Level C] - 20 Sc Plans-Line
	UTLE_E_UG-San-Swr-Line-42	35091		42 inch Underground San. Sewer line - 20 Sc Plans-Line
	UTLE_E_UG-San-Swr-Line-42-Qual-B	35092		42 inch Underground San. Sewer line [Qual. Level B] - 20 Sc Plans-Line
	UTLE_E_UG-San-Swr-Line-42-Qual-C	35093		42 inch Underground San. Sewer line [Qual. Level C] - 20 Sc Plans-Line
	UTLE_E_UG-San-Swr-Line-48	35094		48 inch Underground San. Sewer line - 20 Sc Plans-Line
	UTLE_E_UG-San-Swr-Line-48-Qual-B	35095		48 inch Underground San. Sewer line [Qual. Level B] - 20 Sc Plans-Line
	UTLE_E_UG-San-Swr-Line-48-Qual-C	35096		48 inch Underground San. Sewer line [Qual. Level C] - 20 Sc Plans-Line
	UTLE_E_UG-San-Swr-Line-Qual-B	35097		Sanitary Sewer (Underground) line [Qual. Level B]-Line
	UTLE_E_UG-San-Swr-Line-Qual-C	35098		Sanitary Sewer (Underground) line [Qual. Level C]-Line
	UTLE_E_UG-Steam-Line	35101		Steam (Underground) line-Line
	UTLE_E_UG-Steam-Line-24	35102		24 inch Underground Steam line - 20 Sc Plans-Line
	UTLE_E_UG-Steam-Line-24-Qual-B	35103		24 inch Underground Steam line [Quailty Level B] - 20 Sc Plans-Line

File Name	Level Name	Number		Description
	UTLE_E_UG-Steam-Line-24-Qual-C	35104		24 inch Underground Steam line [Quailty Level C] - 20 Sc Plans-Line
	UTLE_E_UG-Steam-Line-30	35105		30 inch Underground Steam line - 20 Sc Plans-Line
	UTLE_E_UG-Steam-Line-30-Qual-B	35106		30 inch Underground Steam line [Qual. Level B] - 20 Sc Plans-Line
	UTLE_E_UG-Steam-Line-30-Qual-C	35107		30 inch Underground Steam line [Qual. Level C] - 20 Sc Plans-Line
	UTLE_E_UG-Steam-Line-36	35108		36 inch Underground Steam line - 20 Sc Plans-Line
	UTLE_E_UG-Steam-Line-36-Qual-B	35109		36 inch Underground Steam line [Qual. Level B] - 20 Sc Plans-Line
	UTLE_E_UG-Steam-Line-36-Qual-C	35110		36 inch Underground Steam line [Qual. Level C] - 20 Sc Plans-Line
	UTLE_E_UG-Steam-Line-42	35111		42 inch Underground Steam line - 20 Sc Plans-Line
	UTLE_E_UG-Steam-Line-42-Qual-B	35112		42 inch Underground Steam line [Qual. Level B] - 20 Sc Plans-Line
	UTLE_E_UG-Steam-Line-42-Qual-C	35113		42 inch Underground Steam line [Qual. Level C] - 20 Sc Plans-Line
	UTLE_E_UG-Steam-Line-48	35114		48 inch Underground Steam line - 20 Sc Plans-Line
	UTLE_E_UG-Steam-Line-48-Qual-B	35115		48 inch Underground Steam line [Qual. Level B] - 20 Sc Plans-Line
	UTLE_E_UG-Steam-Line-48-Qual-C	35116		48 inch Underground Steam line [Qual. Level C] - 20 Sc Plans-Line
	UTLE_E_UG-Steam-Line-Qual-B	35117		Steam (Underground) line [Qual. Level B]-Line
	UTLE_E_UG-Steam-Line-Qual-C	35118		Steam (Underground) line [Qual. Level C]-Line
	UTLE_E_UG-Tele-Line	35121		Telephone (Underground) line-Line
	UTLE_E_UG-Tele-Line-Qual-B	35122		Telephone (Underground) line [Qual. Level B]-Line
	UTLE_E_UG-Tele-Line-Qual-C	35123		Telephone (Underground) line [Qual. Level C]-Line
	UTLE_E_UG-Traf-Ctrl-Line	35126		Traff Cont. (Underground) line-Line
	UTLE_E_UG-Traf-Ctrl-Line-Qual-B	35127		Traff Cont. (Underground) line [Qual. Level B]-Line
	UTLE_E_UG-Traf-Ctrl-Line-Qual-C	35128		Traff Cont. (Underground) line [Qual. Level C]-Line
	UTLE_E_UG-TV-Line	35131		Television (Underground) line-Line
	UTLE_E_UG-TV-Line-Qual-B	35132		Television (Underground) line [Qual. Level B]-Line
	UTLE_E_UG-TV-Line-Qual-C	35133		Television (Underground) line [Qual. Level C]-Line
	UTLE_E_UG-Utl-Unknown-Line-Qual-B	35136		Unknown Utility (Underground) line [Qual. Level B Only]-Line
	UTLE_E_UG-Wat-Line	35139		Water (Underground) line-Line
	UTLE_E_UG-Wat-Line-24	35140		24 inch Underground Water line - 20 Sc Plans-Line
	UTLE_E_UG-Wat-Line-24-Qual-B	35141		24 inch Underground Water line [Qual. Level B] - 20 Sc Plans-Line
	UTLE_E_UG-Wat-Line-24-Qual-C	35142		24 inch Underground Water line [Qual. Level C] - 20 Sc Plans-Line
	UTLE_E_UG-Wat-Line-30	35143		30 inch Underground Water line - 20 Sc Plans-Line
	UTLE_E_UG-Wat-Line-30-Qual-B	35144		30 inch Underground Water line [Qual. Level B] - 20 Sc Plans-Line
	UTLE_E_UG-Wat-Line-30-Qual-C	35145		30 inch Underground Water line [Qual. Level C] - 20 Sc Plans-Line
	UTLE_E_UG-Wat-Line-36	35146		36 inch Underground Water line - 20 Sc Plans-Line

File Name	Level Name	Number		Description
	UTLE_E_UG-Wat-Line-36-Qual-B	35147		36 inch Underground Water line [Qual. Level B] - 20 Sc Plans-Line
	UTLE_E_UG-Wat-Line-36-Qual-C	35148		36 inch Underground Water line [Qual. Level C] - 20 Sc Plans-Line
	UTLE_E_UG-Wat-Line-42	35149		42 inch Underground Water line - 20 Sc Plans-Line
	UTLE_E_UG-Wat-Line-42-Qual-B	35150		42 inch Underground Water line [Qual. Level B] - 20 Sc Plans-Line
	UTLE_E_UG-Wat-Line-42-Qual-C	35151		42 inch Underground Water line [Qual. Level C] - 20 Sc Plans-Line
	UTLE_E_UG-Wat-Line-48	35152		48 inch Underground Water line - 20 Sc Plans-Line
	UTLE_E_UG-Wat-Line-48-Qual-B	35153		48 inch Underground Water line [Qual. Level B] - 20 Sc Plans-Line
	UTLE_E_UG-Wat-Line-48-Qual-C	35154		48 inch Underground Water line [Qual. Level C] - 20 Sc Plans-Line
	UTLE_E_UG-Wat-Line-Qual-B	35155		Water (Underground) line [Qual. Level B]-Line
	UTLE_E_UG-Wat-Line-Qual-C	35156		Water (Underground) line [Qual. Level C]-Line
	UTLE_E_UG-Wat-Non-Pot-Line	35158		Non-potable water (Underground) line-Line
	UTLE_E_UG-Wat-Non-Pot-Line-24	35159		24 inch Underground Non-potable water line - 20 Sc Plans-Line
	UTLE_E_UG-Wat-Non-Pot-Line-24-Qual-B	35160		24 inch Underground Non-potable water line [Qual. Level B] - 20 Sc Plar
	UTLE_E_UG-Wat-Non-Pot-Line-24-Qual-C	35161		24 inch Underground Non-potable water line [Qual. Level C] - 20 Sc Plar
	UTLE_E_UG-Wat-Non-Pot-Line-30	35162		30 inch Underground Non-potable water line - 20 Sc Plans-Line
	UTLE_E_UG-Wat-Non-Pot-Line-30-Qual-B	35163		30 inch Underground Non-potable water line [Qual. Level B] - 20 Sc Plar
	UTLE_E_UG-Wat-Non-Pot-Line-30-Qual-C	35164		30 inch Underground Non-potable water line [Qual. Level C] - 20 Sc Plar
	UTLE_E_UG-Wat-Non-Pot-Line-36	35165		36 inch Underground Non-potable water line - 20 Sc Plans-Line
	UTLE_E_UG-Wat-Non-Pot-Line-36-Qual-B	35166		36 inch Underground Non-potable water line [Qual. Level B] - 20 Sc Plar
	UTLE_E_UG-Wat-Non-Pot-Line-36-Qual-C	35167		36 inch Underground Non-potable water line [Qual. Level C] - 20 Sc Plar
	UTLE_E_UG-Wat-Non-Pot-Line-42	35168		42 inch Underground non-potable water line - 20 Sc Plans-Line
	UTLE_E_UG-Wat-Non-Pot-Line-42-Qual-B	35169		42 inch Underground non-potable water line [Qual. Level B] - 20 Sc Plar
	UTLE_E_UG-Wat-Non-Pot-Line-42-Qual-C	35170		42 inch Underground non-potable water line [Qual. Level C] - 20 Sc Plar
	UTLE_E_UG-Wat-Non-Pot-Line-48	35171		48 inch Underground Non-potable water line - 20 Sc Plans-Line
	UTLE_E_UG-Wat-Non-Pot-Line-48-Qual-B	35172		48 inch Underground Non-potable water line [Qual. Level B] - 20 Sc Plar
	UTLE_E_UG-Wat-Non-Pot-Line-48-Qual-C	35173		48 inch Underground Non-potable water line [Qual. Level C] - 20 Sc Plar
	UTLE_E_UG-Wat-Non-Pot-Line-Qual-B	35174		Non-potable water (Underground) line [Qual. Level B]-Line
	UTLE_E_UG-Wat-Non-Pot-Line-Qual-C	35175		Non-potable water (Underground) line [Qual. Level C]-Line
	UTLE_E_UG-Gas-Line-User-Def	35178		Gas User Defined Width (Underground) line-Line
	UTLE_E_UG-Gas-Line-User-Def-Qual-B	35179		Gas User Defined Width (Underground) line [Qual. Level B]-Line
	UTLE_E_UG-Gas-Line-User-Def-Qual-C	35180		Gas User Defined Width (Underground) line [Qual. Level C]-Line
	UTLE_E_UG-Petro-Line-User-Def	35181		Petroleum User Defined Width (Underground) line-Line
	UTLE_E_UG-Petro-Line-User-Def-Qual-B	35182		Petroleum User Defined Width (Underground) line [Qual. Level B]-Line

File Name	Level Name	Number		Description
	UTLE_E_UG-Petro-Line-User-Def-Qual-C	35183		Petroleum User Defined Width (Underground) line [Qual. Level C]-Line
	UTLE_E_UG-San-Swr-User-Def-Line	35184		Sanitary Sewer User Defined Width (Underground) line-Line
	UTLE_E_UG-San-Swr-User-Def-Line-Qual-B	35185		Sanitary Sewer User Defined Width (Underground) line [Qual. Level B]-L
	UTLE_E_UG-San-Swr-User-Def-Line-Qual-C	35186		Sanitary Sewer User Defined Width (Underground) line [Qual. Level C]-L
	UTLE_E_UG-Steam-User-Def-Line	35187		Steam User Defined Width (Underground) line-Line
	UTLE_E_UG-Steam-User-Def-Line-Qual-B	35188		Steam User Defined Width (Underground) line [Qual. Level B]-Line
	UTLE_E_UG-Steam-User-Def-Line-Qual-C	35189		Steam User Defined Width (Underground) line [Qual. Level C]-Line
	UTLE_E_UG-Wat-User-Def-Line	35190		Water User Defined Width (Underground) line-Line
	UTLE_E_UG-Wat-User-Def-Line-Qual-B	35191		Water User Defined Width (Underground) line [Qual. Level B]-Line
	UTLE_E_UG-Wat-User-Def-Line-Qual-C	35192		Water User Defined Width (Underground) line [Qual. Level C]-Line
	UTLE_E_UG-Wat-Non-Pot-User-Def-Line	35193		Non-potable water User Defined Width (Underground) line-Line
	UTLE_E_UG-Wat-Non-Pot-User-Def-Line-Qual-B	35194		Non-potable water User Defined Width (Underground) line [Qual. Level
	UTLE_E_UG-Wat-Non-Pot-User-Def-Line-Qual-C	35195		Non-potable water User Defined Width (Underground) line [Qual. Level
	UTLE_E_UG-Gas-Line-24-50	35196		24 inch Underground Gas line - 50 Sc Plans-Line
	UTLE_E_UG-Gas-Line-24-Qual-B-50	35197		24 inch Underground Gas line [Qual. Level B] - 50 Sc Plans-Line
	UTLE_E_UG-Gas-Line-24-Qual-C-50	35198		24 inch Underground Gas line [Qual. Level C] - 50 Sc Plans-Line
	UTLE_E_UG-Gas-Line-30-50	35199		30 inch Underground Gas line - 50 Sc Plans-Line
	UTLE_E_UG-Gas-Line-30-Qual-B-50	35200		30 inch Underground Gas line [Qual. Level B] - 50 Sc Plans-Line
	UTLE_E_UG-Gas-Line-30-Qual-C-50	35201		30 inch Underground Gas line [Qual. Level C] - 50 Sc Plans-Line
	UTLE_E_UG-Gas-Line-36-50	35202		36 inch Underground Gas line - 50 Sc Plans-Line
	UTLE_E_UG-Gas-Line-36-Qual-B-50	35203		36 inch Underground Gas line [Qual. Level B] - 50 Sc Plans-Line
	UTLE_E_UG-Gas-Line-36-Qual-C-50	35204		36 inch Underground Gas line [Qual. Level C] - 50 Sc Plans-Line
	UTLE_E_UG-Gas-Line-42-50	35205		42 inch Underground Gas line - 50 Sc Plans-Line
	UTLE_E_UG-Gas-Line-42-Qual-B-50	35206		42 inch Underground Gas line [Qual. Level B] - 50 Sc Plans-Line
	UTLE_E_UG-Gas-Line-42-Qual-C-50	35207		42 inch Underground Gas line [Qual. Level C] - 50 Sc Plans-Line
	UTLE_E_UG-Gas-Line-48-50	35208		48 inch Underground Gas line - 50 Sc Plans-Line
	UTLE_E_UG-Gas-Line-48-Qual-B-50	35209		48 inch Underground Gas line [Qual. Level B] - 50 Sc Plans-Line
	UTLE_E_UG-Gas-Line-48-Qual-C-50	35210		48 inch Underground Gas line [Qual. Level C] - 50 Sc Plans-Line
	UTLE_E_UG-Petro-Line-24-50	35211		24 inch Underground Pertoleum line - 50 Sc Plans-Line
	UTLE_E_UG-Petro-Line-24-Qual-B-50	35212		24 inch Underground Pertoleum line [Qual. Level B] - 50 Sc Plans-Line
	UTLE_E_UG-Petro-Line-24-Qual-C-50	35213		24 inch Underground Pertoleum line [Qual. Level C] - 50 Sc Plans-Line
	UTLE_E_UG-Petro-Line-30-50	35214		30 inch Underground Petroleum line - 50 Sc Plans-Line
	UTLE_E_UG-Petro-Line-30-Qual-B-50	35215		30 inch Underground Petroleum line [Qual. Level B] - 50 Sc Plans-Line

File Name	Level Name	Number		Description
	UTLE_E_UG-Petro-Line-30-Qual-C-50	35216		30 inch Underground Petroleum line [Qual. Level C] - 50 Sc Plans-Line
	UTLE_E_UG-Petro-Line-36-50	35217		36 inch Underground Petroleum line - 50 Sc Plans-Line
	UTLE_E_UG-Petro-Line-36-Qual-B-50	35218		36 inch Underground Petroleum line [Qual. Level B] - 50 Sc Plans-Line
	UTLE_E_UG-Petro-Line-36-Qual-C-50	35219		36 inch Underground Petroleum line [Qual. Level C] - 50 Sc Plans-Line
	UTLE_E_UG-Petro-Line-42-50	35220		42 inch Underground Petroleum line - 50 Sc Plans-Line
	UTLE_E_UG-Petro-Line-42-Qual-B-50	35221		42 inch Underground Petroleum line [Qual. Level B] - 50 Sc Plans-Line
	UTLE_E_UG-Petro-Line-42-Qual-C-50	35222		42 inch Underground Petroleum line [Qual. Level C] - 50 Sc Plans-Line
	UTLE_E_UG-Petro-Line-48-50	35223		48 inch Underground Petroleum line - 50 Sc Plans-Line
	UTLE_E_UG-Petro-Line-48-Qual-B-50	35224		48 inch Underground Petroleum line [Qual. Level B] - 50 Sc Plans-Line
	UTLE_E_UG-Petro-Line-48-Qual-C-50	35225		48 inch Underground Petroleum line [Qual. Level C] - 50 Sc Plans-Line
	UTLE_E_UG-San-Swr-Line-24-50	35226		24 inch Underground San. Sewer line - 50 Sc Plans-Line
	UTLE_E_UG-San-Swr-Line-24-Qual-B-50	35227		24 inch Underground San. Sewer line [Qual. Level B] - 50 Sc Plans-Line
	UTLE_E_UG-San-Swr-Line-24-Qual-C-50	35228		24 inch Underground San. Sewer line [Qual. Level C] - 50 Sc Plans-Line
	UTLE_E_UG-San-Swr-Line-30-50	35229		30 inch Underground San. Sewer line - 50 Sc Plans-Line
	UTLE_E_UG-San-Swr-Line-30-Qual-B-50	35230		30 inch Underground San. Sewer line [Qual. Level B] - 50 Sc Plans-Line
	UTLE_E_UG-San-Swr-Line-30-Qual-C-50	35231		30 inch Underground San. Sewer line [Qual. Level C] - 50 Sc Plans-Line
	UTLE_E_UG-San-Swr-Line-36-50	35232		36 inch Underground San. Sewer line - 50 Sc Plans-Line
	UTLE_E_UG-San-Swr-Line-36-Qual-B-50	35233		36 inch Underground San. Sewer line [Qual. Level B] - 50 Sc Plans-Line
	UTLE_E_UG-San-Swr-Line-36-Qual-C-50	35234		36 inch Underground San. Sewer line [Qual. Level C] - 50 Sc Plans-Line
	UTLE_E_UG-San-Swr-Line-42-50	35235		42 inch Underground San. Sewer line - 50 Sc Plans-Line
	UTLE_E_UG-San-Swr-Line-42-Qual-B-50	35236		42 inch Underground San. Sewer line [Qual. Level B] - 50 Sc Plans-Line
	UTLE_E_UG-San-Swr-Line-42-Qual-C-50	35237		42 inch Underground San. Sewer line [Qual. Level C] - 50 Sc Plans-Line
	UTLE_E_UG-San-Swr-Line-48-50	35238		48 inch Underground San. Sewer line - 50 Sc Plans-Line
	UTLE_E_UG-San-Swr-Line-48-Qual-B-50	35239		48 inch Underground San. Sewer line [Qual. Level B] - 50 Sc Plans-Line
	UTLE_E_UG-San-Swr-Line-48-Qual-C-50	35240		48 inch Underground San. Sewer line [Qual. Level C] - 50 Sc Plans-Line
	UTLE_E_UG-Steam-Line-24-50	35241		24 inch Underground Steam line - 50 Sc Plans-Line
	UTLE_E_UG-Steam-Line-24-Qual-B-50	35242		24 inch Underground Steam line [Quailty Level B] - 50 Sc Plans-Line
	UTLE_E_UG-Steam-Line-24-Qual-C-50	35243		24 inch Underground Steam line [Quailty Level C] - 50 Sc Plans-Line
	UTLE_E_UG-Steam-Line-30-50	35244		30 inch Underground Steam line - 50 Sc Plans-Line
	UTLE_E_UG-Steam-Line-30-Qual-B-50	35245		30 inch Underground Steam line [Qual. Level B] - 50 Sc Plans-Line
	UTLE_E_UG-Steam-Line-30-Qual-C-50	35246		30 inch Underground Steam line [Qual. Level C] - 50 Sc Plans-Line
	UTLE_E_UG-Steam-Line-36-50	35247		36 inch Underground Steam line - 50 Sc Plans-Line
	UTLE_E_UG-Steam-Line-36-Qual-B-50	35248		36 inch Underground Steam line [Qual. Level B] - 50 Sc Plans-Line

File Name	Level Name	Number		Description
	UTLE_E_UG-Steam-Line-36-Qual-C-50	35249		36 inch Underground Steam line [Qual. Level C] - 50 Sc Plans-Line
	UTLE_E_UG-Steam-Line-42-50	35250		42 inch Underground Steam line - 50 Sc Plans-Line
	UTLE_E_UG-Steam-Line-42-Qual-B-50	35251		42 inch Underground Steam line [Qual. Level B] - 50 Sc Plans-Line
	UTLE_E_UG-Steam-Line-42-Qual-C-50	35252		42 inch Underground Steam line [Qual. Level C] - 50 Sc Plans-Line
	UTLE_E_UG-Steam-Line-48-50	35253		48 inch Underground Steam line - 50 Sc Plans-Line
	UTLE_E_UG-Steam-Line-48-Qual-B-50	35254		48 inch Underground Steam line [Qual. Level B] - 50 Sc Plans-Line
	UTLE_E_UG-Steam-Line-48-Qual-C-50	35255		48 inch Underground Steam line [Qual. Level C] - 50 Sc Plans-Line
	UTLE_E_UG-Wat-Line-24-50	35256		24 inch Underground Water line - 50 Sc Plans-Line
	UTLE_E_UG-Wat-Line-24-Qual-B-50	35257		24 inch Underground Water line [Qual. Level B] - 50 Sc Plans-Line
	UTLE_E_UG-Wat-Line-24-Qual-C-50	35258		24 inch Underground Water line [Qual. Level C] - 50 Sc Plans-Line
	UTLE_E_UG-Wat-Line-30-50	35259		30 inch Underground Water line - 50 Sc Plans-Line
	UTLE_E_UG-Wat-Line-30-Qual-B-50	35260		30 inch Underground Water line [Qual. Level B] - 50 Sc Plans-Line
	UTLE_E_UG-Wat-Line-30-Qual-C-50	35261		30 inch Underground Water line [Qual. Level C] - 50 Sc Plans-Line
	UTLE_E_UG-Wat-Line-36-50	35262		36 inch Underground Water line - 50 Sc Plans-Line
	UTLE_E_UG-Wat-Line-36-Qual-B-50	35263		36 inch Underground Water line [Qual. Level B] - 50 Sc Plans-Line
	UTLE_E_UG-Wat-Line-36-Qual-C-50	35264		36 inch Underground Water line [Qual. Level C] - 50 Sc Plans-Line
	UTLE_E_UG-Wat-Line-42-50	35265		42 inch Underground Water line - 50 Sc Plans-Line
	UTLE_E_UG-Wat-Line-42-Qual-B-50	35266		42 inch Underground Water line [Qual. Level B] - 50 Sc Plans-Line
	UTLE_E_UG-Wat-Line-42-Qual-C-50	35267		42 inch Underground Water line [Qual. Level C] - 50 Sc Plans-Line
	UTLE_E_UG-Wat-Line-48-50	35268		48 inch Underground Water line - 50 Sc Plans-Line
	UTLE_E_UG-Wat-Line-48-Qual-B-50	35269		48 inch Underground Water line [Qual. Level B] - 50 Sc Plans-Line
	UTLE_E_UG-Wat-Line-48-Qual-C-50	35270		48 inch Underground Water line [Qual. Level C] - 50 Sc Plans-Line
	UTLE_E_UG-Wat-Non-Pot-Line-24-50	35271		24 inch Underground Non-potable water line - 50 Sc Plans-Line
	UTLE_E_UG-Wat-Non-Pot-Line-24-Qual-B-50	35272		24 inch Underground Non-potable water line [Qual. Level B] - 50 Sc Plar
	UTLE_E_UG-Wat-Non-Pot-Line-24-Qual-C-50	35273		24 inch Underground Non-potable water line [Qual. Level C] - 50 Sc Plar
	UTLE_E_UG-Wat-Non-Pot-Line-30-50	35274		30 inch Underground Non-potable water line - 50 Sc Plans-Line
	UTLE_E_UG-Wat-Non-Pot-Line-30-Qual-B-50	35275		30 inch Underground Non-potable water line [Qual. Level B] - 50 Sc Plar
	UTLE_E_UG-Wat-Non-Pot-Line-30-Qual-C-50	35276		30 inch Underground Non-potable water line [Qual. Level C] - 50 Sc Plar
	UTLE_E_UG-Wat-Non-Pot-Line-36-50	35277		36 inch Underground Non-potable water line - 50 Sc Plans-Line
	UTLE_E_UG-Wat-Non-Pot-Line-36-Qual-B-50	35278		36 inch Underground Non-potable water line [Qual. Level B] - 50 Sc Plar
	UTLE_E_UG-Wat-Non-Pot-Line-36-Qual-C-50	35279		36 inch Underground Non-potable water line [Qual. Level C] - 50 Sc Plar
	UTLE_E_UG-Wat-Non-Pot-Line-42-50	35280		42 inch Underground non-potable water line - 50 Sc Plans-Line
	UTLE_E_UG-Wat-Non-Pot-Line-42-Qual-B-50	35281		42 inch Underground non-potable water line [Qual. Level B] - 50 Sc Plar

File Name	Level Name	Number		Description
	UTLE_E_UG-Wat-Non-Pot-Line-42-Qual-C-50	35282		42 inch Underground non-potable water line [Qual. Level C] - 50 Sc Plar
	UTLE_E_UG-Wat-Non-Pot-Line-48-50	35283		48 inch Underground Non-potable water line - 50 Sc Plans-Line
	UTLE_E_UG-Wat-Non-Pot-Line-48-Qual-B-50	35284		48 inch Underground Non-potable water line [Qual. Level B] - 50 Sc Plar
	UTLE_E_UG-Wat-Non-Pot-Line-48-Qual-C-50	35285		48 inch Underground Non-potable water line [Qual. Level C] - 50 Sc Plar
	UTLE_E_Elec-Vault-Line	35286		Electrical Vault line-Line
	UTLE_E_OVHD-Guy-Text	35309		Overhead Guy Wire text-Text
	UTLE_E_UG-CSan-Swr-Line	35310		Comb. San. Sewer (Underground) line-Line
	UTLE_E_UG-CSan-Swr-Line-Qual-B	35311		Comb. San. Sewer (Underground) line [Qual. Level B]-Line
	UTLE_E_UG-CSan-Swr-Line-Qual-C	35312		Comb. San. Sewer (Underground) line [Qual. Level C]-Line
	UTLE_E_UG-CSan-Swr-Line-24	35313		24 Inch Underground Comb. San. Sewer line - 20 Sc Plans-Line
	UTLE_E_UG-CSan-Swr-Line-30	35314		30 Inch Underground Comb. San. Sewer line - 20 Sc Plans-Line
	UTLE_E_UG-CSan-Swr-Line-36	35315		36 Inch Underground Comb. San. Sewer line - 20 Sc Plans-Line
	UTLE_E_UG-CSan-Swr-Line-42	35316		42 Inch Underground Comb. San. Sewer line - 20 Sc Plans-Line
	UTLE_E_UG-CSan-Swr-Line-48	35317		48 Inch Underground Comb. San. Sewer line - 20 Sc Plans-Line
	UTLE_E_UG-CSan-Swr-User-Def-Line	35318		Comb. San. Sewer User Defined Width (Underground) line-Line
	UTLE_E_UG-CSan-Swr-Line-24-Qual-B	35319		24 Inch Underground Comb. San. Sewer line [Qual. Level B] - 20 Sc Plan
	UTLE_E_UG-CSan-Swr-Line-24-Qual-C	35320		24 Inch Underground Comb. San. Sewer line [Qual. Level C] - 20 Sc Plan
	UTLE_E_UG-CSan-Swr-Line-30-Qual-B	35321		30 Inch Underground Comb. San. Sewer line [Qual. Level B] - 20 Sc Plan
	UTLE_E_UG-CSan-Swr-Line-30-Qual-C	35322		30 Inch Underground Comb. San. Sewer line [Qual. Level C] - 20 Sc Plan
	UTLE_E_UG-CSan-Swr-Line-36-Qual-B	35323		36 Inch Underground Comb. San. Sewer line [Qual. Level B] - 20 Sc Plan
	UTLE_E_UG-CSan-Swr-Line-36-Qual-C	35324		36 Inch Underground Comb. San. Sewer line [Qual. Level C] - 20 Sc Plan
	UTLE_E_UG-CSan-Swr-Line-42-Qual-B	35325		42 Inch Underground Comb. San. Sewer line [Qual. Level B] - 20 Sc Plan
	UTLE_E_UG-CSan-Swr-Line-42-Qual-C	35326		42 Inch Underground Comb. San. Sewer line [Qual. Level C] - 20 Sc Plan
	UTLE_E_UG-CSan-Swr-Line-48-Qual-B	35327		48 Inch Underground Comb. San. Sewer line [Qual. Level B] - 20 Sc Plan
	UTLE_E_UG-CSan-Swr-Line-48-Qual-C	35328		48 Inch Underground Comb. San. Sewer line [Qual. Level C] - 20 Sc Plan
	UTLE_E_UG-CSan-Swr-User-Def-Line-Qual-B	35329		Comb. San. Sewer User Defined Width (Underground) line [Qual. Level
	UTLE_E_UG-CSan-Swr-User-Def-Line-Qual-C	35330		Comb. San. Sewer User Defined Width (Underground) line [Qual. Level
	UTLE_E_UG-CSan-Swr-Line-24-50	35331		24 Inch Underground Comb. San. Sewer line - 50 Sc Plans-Line
	UTLE_E_UG-CSan-Swr-Line-30-50	35332		30 Inch Underground Comb. San. Sewer line - 50 Sc Plans-Line
	UTLE_E_UG-CSan-Swr-Line-36-50	35333		36 Inch Underground Comb. San. Sewer line - 50 Sc Plans-Line
	UTLE_E_UG-CSan-Swr-Line-42-50	35334		42 Inch Underground Comb. San. Sewer line - 50 Sc Plans-Line
	UTLE_E_UG-CSan-Swr-Line-48-50	35335		48 Inch Underground Comb. San. Sewer line - 50 Sc Plans-Line
	UTLE_E_UG-CSan-Swr-Line-24-Qual-B-50	35336		24 Inch Underground Comb. San. Sewer line [Qual. Level B] - 50 Sc Plan

File Name	Level Name	Number		Description
	UTLE_E_UG-CSan-Swr-Line-24-Qual-C-50	35337		24 Inch Underground Comb. San. Sewer line [Qual. Level C] - 50 Sc Plan
	UTLE_E_UG-CSan-Swr-Line-30-Qual-B-50	35338		30 Inch Underground Comb. San. Sewer line [Qual. Level B] - 50 Sc Plan
	UTLE_E_UG-CSan-Swr-Line-30-Qual-C-50	35339		30 Inch Underground Comb. San. Sewer line [Qual. Level C] - 50 Sc Plan
	UTLE_E_UG-CSan-Swr-Line-36-Qual-B-50	35340		36 Inch Underground Comb. San. Sewer line [Qual. Level B] - 50 Sc Plan
	UTLE_E_UG-CSan-Swr-Line-36-Qual-C-50	35341		36 Inch Underground Comb. San. Sewer line [Qual. Level C] - 50 Sc Plan
	UTLE_E_UG-CSan-Swr-Line-42-Qual-B-50	35342		42 Inch Underground Comb. San. Sewer line [Qual. Level B] - 50 Sc Plan
	UTLE_E_UG-CSan-Swr-Line-42-Qual-C-50	35343		42 Inch Underground Comb. San. Sewer line [Qual. Level C] - 50 Sc Plan
	UTLE_E_UG-CSan-Swr-Line-48-Qual-B-50	35344		48 Inch Underground Comb. San. Sewer line [Qual. Level B] - 50 Sc Plan
	UTLE_E_UG-CSan-Swr-Line-48-Qual-C-50	35345		48 Inch Underground Comb. San. Sewer line [Qual. Level C] - 50 Sc Plan
	UTLE_E_UXX-Cell	35358		Exist. Utility Survey Defined cell-Cell
	UTLE_E_UXX-Line	35359		Exist. Utility Survey Defined line-Line
	UTLE_E_UUSTRPOL-Cell	35361		Exist. Utility Strain pole-Cell
	UTLE_E_UUSTRPOL-Line	35362		Exist. Utility Strain pole-Line
	UTLE_E_UUELBOX-Cell	35364		Exist. Utility Electrical box-Cell
	UTLE_E_UUPP-Cell	35373		K72 K76 Exist. Utility Power pole, center-Cell
	UTLE_E_UUPP-Line	35374		Exist. Utility Power pole, center-Line
	UTLE_E_UULP-Cell	35376		K73 K75 Exist. Utility Light pole, center-Cell
	UTLE_E_UULP-Line	35377		Exist. Utility Light pole, center-Line
	UTLE_E_UUTP-Cell	35379		Exist. Utility Telephone pole, center-Cell
	UTLE_E_UUTP-Line	35380		Exist. Utility Telephone pole, center-Line
	UTLE_E_UUTPD-Cell	35382		Exist. Utility Telephone pedestal, center-Cell
	UTLE_E_UUTPD-Line	35383		Exist. Utility Telephone pedestal, center-Line
	UTLE_E_UUGP-Cell	35385		Exist. Utility Guy pole, center-Cell
	UTLE_E_UUGP-Line	35386		Exist. Utility Guy pole, center-Line
	UTLE_E_UUYLE-Cell	35391		K71 Exist. Utility Yard light, electrical-Cell
	UTLE_E_UUYLE-Line	35392		Exist. Utility Yard light, electrical-Line
	UTLE_E_UUYLG-Cell	35394		Exist. Utility Yard light, gas-Cell
	UTLE_E_UUWM-Cell	35397		Exist. Utility Water meter, center-Cell
	UTLE_E_UUWM-Line	35398		Exist. Utility Water meter, center-Line
	UTLE_E_UUWV-Cell	35400		Exist. Utility Water valve-Cell
	UTLE_E_UUWV-Line	35401		Exist. Utility Water valve-Line
	UTLE_E_UUFH-Cell	35403		K81 Exist. Utility Fire hydrant, center-Cell
	UTLE_E_UUFH-Line	35404		Exist. Utility Fire hydrant, center-Line

File Name	Level Name	Number		Description
	UTLE_E_UUMHST-Cell	35406		K66 Exist. Utility Manhole storm sewer, top-Cell
	UTLE_E_UUMHST-Line	35407		Exist. Utility Manhole storm sewer, top-Line
	UTLE_E_UUMHT-Line	35413		Exist. Utility Manhole, telephone, top, F/L-Line
	UTLE_E_UUMHT-Text	35414		Exist. Utility Manhole, telephone, top, F/L-Text
	UTLE_E_UUMHE-Cell	35415		Exist. Utility Manhole, electrical, top-Cell
	UTLE_E_UUMHE-Line	35416		Exist. Utility Manhole, electrical, top-Line
	UTLE_E_UUMHSS-Cell	35418		Exist. Utility Manhole, sanitary sewer, top-Cell
	UTLE_E_UUMHSS-Line	35419		Exist. Utility Manhole, sanitary sewer, top-Line
	UTLE_E_UUGM-Cell	35427		Exist. Utility Gas meter, center-Cell
	UTLE_E_UUGM-Line	35428		Exist. Utility Gas meter, center-Line
	UTLE_E_UUNGV-Cell	35433		K89 Exist. Utility Gas valve, center-Cell
	UTLE_E_UUNGV-Line	35434		Exist. Utility Gas valve, center-Line
	UTLE_E_UTRCL-Cell	35439		Exist. Utility R/R CL, exist. point symbol, # text, descr., elev.-Cell
	UTLE_E_UTRCL-Line	35440		Exist. Utility R/R CL, exist. line-Line
	UTLE_E_UTRCR-Cell	35442		Exist. Utility R/R, top of rail, exist. point symbol, # text, descr., elev.-Cel
	UTLE_E_UTRCR-Line	35443		Exist. Utility R/R, top of rail, exist. line-Line
	UTLE_E_UTSATDSH-Cell	35445		K22 Exist. Utility Satellite dish, exist. point symbol, # text, descr., elev.-C
	UTLE_E_UTSATDSH-Line	35446		Exist. Utility Satellite dish, exist. point cell-Line
	UTLE_E_UTMPR-Cell	35448		Exist. Utility Mile post, r/r, exist. point symbol, # text, descr., elev.-Cell
	UTLE_E_UTMPR-Line	35449		Exist. Utility Mile post, r/r, exist. point cell-Line
	UTLE_E_UUTSB-Cell	35451		Exist. Utility traffic signal box, exist. point symbol, # text, descr., elev.-C
	UTLE_E_UUTSB-Line	35452		Exist. Utility traffic signal box, exist. line-Line
	UTLE_E_UUPCL-Cell	35454		Exist. Utility ped. cross light, exist. point symbol, # text, descr., elev.-Cel
	UTLE_E_UUPCL-Line	35455		Exist. Utility ped. cross light, exist. line-Line
UTLP	UTLP_P_UG-Elec-Line	36048		Underground Electrical line-Line
	UTLP_P_UG-Elec-Line-REM	36049		Remove Underground Electrical (All Quality Levels)-Line
	UTLP_P_UG-Gas-Line	36054		Gas (Underground) line-Line
	UTLP_P_UG-Gas-Line-24	36055		24 inch Underground Gas line - 20 Sc Plans-Line
	UTLP_P_UG-Gas-Line-30	36059		30 inch Underground Gas line - 20 Sc Plans-Line
	UTLP_P_UG-Gas-Line-36	36063		36 inch Underground Gas line - 20 Sc Plans-Line
	UTLP_P_UG-Gas-Line-42	36067		42 inch Underground Gas line - 20 Sc Plans-Line
	UTLP_P_UG-Gas-Line-48	36071		48 inch Underground Gas line - 20 Sc Plans-Line

File Name	Level Name	Number		Description
	UTLP_P_UG-Gas-Line-REM	36075		Remove Underground Gas line (All Quality Levels)-Line
	UTLP_P_UG-Petro-Line	36080		Petroleum (Underground) line-Line
	UTLP_P_UG-Petro-Line-24	36081		24 inch Underground Petroleum line - 20 Sc Plans-Line
	UTLP_P_UG-Petro-Line-30	36085		30 inch Underground Petroleum line - 20 Sc Plans-Line
	UTLP_P_UG-Petro-Line-36	36089		36 inch Underground Petroleum line - 20 Sc Plans-Line
	UTLP_P_UG-Petro-Line-42	36093		42 inch Underground Petroleum line - 20 Sc Plans-Line
	UTLP_P_UG-Petro-Line-48	36097		48 inch Underground Petroleum line - 20 Sc Plans-Line
	UTLP_P_UG-Petro-Line-REM	36101		Remove Underground Petroleum line (All Quality Levels)-Line
	UTLP_P_UG-San-Force-Main-Line	36106		Sanitary Force Main (Underground) line-Line
	UTLP_P_UG-San-Force-Main-Line-REM	36107		Remove Underground San. Force Main line (All Quality Levels)-Line
	UTLP_P_UG-San-Swr-Line	36112		Sanitary Sewer (Underground) line-Line
	UTLP_P_UG-San-Swr-Line-24	36113		24 inch Underground San. Sewer line - 20 Sc Plans-Line
	UTLP_P_UG-San-Swr-Line-30	36117		30 inch Underground San. Sewer line - 20 Sc Plans-Line
	UTLP_P_UG-San-Swr-Line-36	36121		36 inch Underground San. Sewer line - 20 Sc Plans-Line
	UTLP_P_UG-San-Swr-Line-42	36125		42 inch Underground San. Sewer line - 20 Sc Plans-Line
	UTLP_P_UG-San-Swr-Line-48	36129		48 inch Underground San. Sewer line - 20 Sc Plans-Line
	UTLP_P_UG-San-Swr-Line-REM	36133		Remove Sanitary Sewer line (All Quality Levels)-Line
	UTLP_P_UG-Steam-Line	36138		Steam (Underground) line-Line
	UTLP_P_UG-Steam-Line-24	36139		24 inch Underground Steam line - 20 Sc Plans-Line
	UTLP_P_UG-Steam-Line-30	36143		30 inch Underground Steam line - 20 Sc Plans-Line
	UTLP_P_UG-Steam-Line-36	36147		36 inch Underground Steam line - 20 Sc Plans-Line
	UTLP_P_UG-Steam-Line-42	36151		42 inch Underground Steam line - 20 Sc Plans-Line
	UTLP_P_UG-Steam-Line-48	36155		48 inch Underground Steam line - 20 Sc Plans-Line
	UTLP_P_UG-Steam-Line-REM	36159		Remove Underground Steam line (All Quality Levels)-Line
	UTLP_P_UG-Tele-Line	36164		Telephone (Underground) line-Line
	UTLP_P_UG-Tele-Line-REM	36165		Remove Underground Telephone line (All Quality Levels)-Line
	UTLP_P_UG-TV-Line	36176		Television (Underground) line-Line
	UTLP_P_UG-TV-Line-REM	36177		Remove Underground Television line (All Quality Levels)-Line
	UTLP_P_UG-Wat-Line	36185		Water (Underground) line-Line
	UTLP_P_UG-Wat-Line-24	36186		24 inch Underground Water line - 20 Sc Plans-Line
	UTLP_P_UG-Wat-Line-30	36190		30 inch Underground Water line - 20 Sc Plans-Line
	UTLP_P_UG-Wat-Line-36	36194		36 inch Underground Water line - 20 Sc Plans-Line
	UTLP_P_UG-Wat-Line-42	36198		42 inch Underground Water line - 20 Sc Plans-Line

File Name	Level Name	Number		Description
	UTLP_P_UG-Wat-Line-48	36202		48 inch Underground Water line - 20 Sc Plans-Line
	UTLP_P_UG-Wat-Line-REM	36206		Remove Underground Water line (All Quality Levels)-Line
	UTLP_P_UG-Wat-Non-Pot-Line	36210		Non-potable water (Underground) line-Line
	UTLP_P_UG-Wat-Non-Pot-Line-24	36211		24 inch Underground Non-potable water line - 20 Sc Plans-Line
	UTLP_P_UG-Wat-Non-Pot-Line-30	36215		30 inch Underground Non-potable water line - 20 Sc Plans-Line
	UTLP_P_UG-Wat-Non-Pot-Line-36	36219		36 inch Underground Non-potable water line - 20 Sc Plans-Line
	UTLP_P_UG-Wat-Non-Pot-Line-42	36223		42 inch Underground Non-potable water line - 20 Sc Plans-Line
	UTLP_P_UG-Wat-Non-Pot-Line-48	36227		48 inch Underground Non-potable water line - 20 Sc Plans-Line
	UTLP_P_UG-Wat-Non-Pot-Line-REM	36231		Remove Underground Non-potable water line (All Quality Levels)-Line
	UTLP_P_UG-Gas-Line-User-Def	36236		Gas User Defined Width (Underground) line-Line
	UTLP_P_UG-Petro-Line-User-Def	36240		Petroleum User Defined Width (Underground) line-Line
	UTLP_P_UG-San-Swr-Line-User-Def	36244		Sanitary Sewer User Defined Width (Underground) line-Line
	UTLP_P_UG-Steam-Line-User-Def	36248		Steam User Defined Width (Underground) line-Line
	UTLP_P_UG-Wat-Line-User-Def	36252		Water User Defined Width (Underground) line-Line
	UTLP_P_UG-Wat-Non-Pot-User-Def-Line	36256		Non-potable water User Defined Width (Underground) line-Line
	UTLP_P_UG-Gas-Line-24-50	36265		24 inch Underground Gas line - 50 Sc Plans-Line
	UTLP_P_UG-Gas-Line-30-50	36266		30 inch Underground Gas line - 50 Sc Plans-Line
	UTLP_P_UG-Gas-Line-36-50	36267		36 inch Underground Gas line - 50 Sc Plans-Line
	UTLP_P_UG-Gas-Line-42-50	36268		42 inch Underground Gas line - 50 Sc Plans-Line
	UTLP_P_UG-Gas-Line-48-50	36269		48 inch Underground Gas line - 50 Sc Plans-Line
	UTLP_P_UG-Petro-Line-24-50	36270		24 inch Underground Petroleum line - 50 Sc Plans-Line
	UTLP_P_UG-Petro-Line-30-50	36271		30 inch Underground Petroleum line - 50 Sc Plans-Line
	UTLP_P_UG-Petro-Line-36-50	36272		36 inch Underground Petroleum line - 50 Sc Plans-Line
	UTLP_P_UG-Petro-Line-42-50	36273		42 inch Underground Petroleum line - 50 Sc Plans-Line
	UTLP_P_UG-Petro-Line-48-50	36274		48 inch Underground Petroleum line - 50 Sc Plans-Line
	UTLP_P_UG-San-Swr-Line-24-50	36275		24 inch Underground San. Sewer line - 50 Sc Plans-Line
	UTLP_P_UG-San-Swr-Line-30-50	36276		30 inch Underground San. Sewer line - 50 Sc Plans-Line
	UTLP_P_UG-San-Swr-Line-36-50	36277		36 inch Underground San. Sewer line - 50 Sc Plans-Line
	UTLP_P_UG-San-Swr-Line-42-50	36278		42 inch Underground San. Sewer line - 50 Sc Plans-Line
	UTLP_P_UG-San-Swr-Line-48-50	36279		48 inch Underground San. Sewer line - 50 Sc Plans-Line
	UTLP_P_UG-Steam-Line-24-50	36280		24 inch Underground Steam line - 50 Sc Plans-Line
	UTLP_P_UG-Steam-Line-30-50	36281		30 inch Underground Steam line - 50 Sc Plans-Line
	UTLP_P_UG-Steam-Line-36-50	36282		36 inch Underground Steam line - 50 Sc Plans-Line

File Name	Level Name	Number	Description
	UTLP_P_UG-Steam-Line-42-50	36283	42 inch Underground Steam line - 50 Sc Plans-Line
	UTLP_P_UG-Steam-Line-48-50	36284	48 inch Underground Steam line - 50 Sc Plans-Line
	UTLP_P_UG-Wat-Line-24-50	36285	24 inch Underground Water line - 50 Sc Plans-Line
	UTLP_P_UG-Wat-Line-30-50	36286	30 inch Underground Water line - 50 Sc Plans-Line
	UTLP_P_UG-Wat-Line-36-50	36287	36 inch Underground Water line - 50 Sc Plans-Line
	UTLP_P_UG-Wat-Line-42-50	36288	42 inch Underground Water line - 50 Sc Plans-Line
	UTLP_P_UG-Wat-Line-48-50	36289	48 inch Underground Water line - 50 Sc Plans-Line
	UTLP_P_UG-Wat-Non-Pot-Line-24-50	36290	24 inch Underground Non-potable water line - 50 Sc Plans-Line
	UTLP_P_UG-Wat-Non-Pot-Line-30-50	36291	30 inch Underground Non-potable water line - 50 Sc Plans-Line
	UTLP_P_UG-Wat-Non-Pot-Line-36-50	36292	36 inch Underground Non-potable water line - 50 Sc Plans-Line
	UTLP_P_UG-Wat-Non-Pot-Line-42-50	36293	42 inch Underground Non-potable water line - 50 Sc Plans-Line
	UTLP_P_UG-Wat-Non-Pot-Line-48-50	36294	48 inch Underground Non-potable water line - 50 Sc Plans-Line
	UTLP_P_Elec-Vault-Line	36295	Electrical Vault line-Line
ECON	ECON_E_Major-Contour-Line	7006	Major contour lines-Line
	ECON_E_Major-Contour-Text	7007	Major contour lines text-Text
	ECON_E_Minor-Contour-Line	7008	Minor contour lines-Line
	ECON_E_Minor-Contour-Text	7009	Minor contour lines text-Text
	ECON_E_Slope-Direction-Line	7013	Existing lines w/ arrowheads to show downhill slope direction-Line
FCON	FCON_P_Major-Contour-Line	10004	Major contour lines-Line
	FCON_P_Major-Contour-Text	10005	Major contour lines text-Text
	FCON_P_Minor-Contour-Line	10006	Minor contour lines-Line
	FCON_P_Minor-Contour-Text	10007	Minor contour lines text-Text
	FCON_P_Slope-Direction-Line	10011	Proposed lines w/ arrowheads to show downhill slope direction-Line
LIMT	LIMT_P_CUT_Const-Limit-Cut-Cell	13000	Construction Limits cut cell - C-Cell
	LIMT_P_FILL_Const-Limit-Fill-Cell	13001	Construction Limits fill cell - F-Cell
	LIMT_P_STKCUT_Const-Limit-Cut-Line	13002	Construction Limits cut line-Line
	LIMT_P_STKFIL_Const-Limit-Fill-Line	13003	Construction Limits fill line-Line
PROP	PROP_E_BMISC-Line	22051	Property boundary line, existing, line-Line
	PROP_E_BMISC-Text	22053	Property boundary line, existing, line descr. -Text

File Name	Level Name	Number		Description
	PROP_E_PAR-PL-Line	22061		Property line line and PL cell-Line
	PROP_E_POEL-Line	22066		Easement line-Line
	PROP_E_POEL-Text	22068		Easement line descr. -Text
	PROP_E_RWE-Line	22076		Existing Limited Access, R/W lines, and cells-Line
	PROP_E_RWRR-Line	22081		Right of way railroad line-Line
	PROP_E_RWRR-Text	22083		Right of way railroad line descr. -Text
	PROP_E_RWU-Line	22085		Right of way utility company line-Line
	PROP_E_RWU-Text	22087		Right of way utility company line descr. -Text
TOPO	TOPO_E_DADB-Line	32001		K167 Dam, toe line-Line
	TOPO_E_DADB-Text	32002		Dam, toe line descr. -Text
	TOPO_E_DCB-Cell	32003		K65 Single catch basin exist. point symbol, # text, descr., elev.-Cell
	TOPO_E_DCB-Line	32004		Single catch basin exist. point cell-Line
	TOPO_E_DCB-Text	32005		Single catch basin exist. descr. (Elev., type, size, etc.)-Text
	TOPO_E_DCEF-Line	32007		Culvert end, F/L cell-Line
	TOPO_E_DCEF-Text	32008		Culvert end, F/L line descr. (Elev., type, size, etc.)-Text
	TOPO_E_DCWE-Cell	32009		Culvert, wingwall end point symbol, # text, descr., elev.-Cell
	TOPO_E_DCWE-Line	32010		Culvert, wingwall end line/cell-Line
	TOPO_E_DCWE-Text	32011		Culvert, wingwall end line descr. (Elev., type, size, etc.)-Text
	TOPO_E_DDCB-Cell	32012		Double catch basin exist. point symbol, # text, descr., elev.-Cell
	TOPO_E_DDCB-Line	32013		Double catch basin exist. point cell-Line
	TOPO_E_DDCB-Text	32014		Double catch basin exist. descr. (Elev., type, size, etc.)-Text
	TOPO_E_DDI-Cell	32015		K68a Drop inlet, top, exist. point symbol, # text, descr., elev.-Cell
	TOPO_E_DDI-Line	32016		Drop inlet, top, exist. cell-Line
	TOPO_E_DDI-Text	32017		Drop inlet, top, exist. descr. (Elev., type, size, etc.)-Text
	TOPO_E_DDL-Line	32019		Drain lines, existing-Line
	TOPO_E_DDT-Line	32022		K28 Dam, top line-Line
	TOPO_E_DDT-Text	32023		Dam, top line descr. -Text
	TOPO_E_DEW-Line	32025		Edge of water, exist. line-Line
	TOPO_E_DEW-Text	32026		Edge of water, exist. line descr. (Elev., type, size, etc.)-Text
	TOPO_E_DHWE-Cell	32027		Head wall, end, exist. point symbol, # text, descr., elev.-Cell
	TOPO_E_DHWE-Line	32028		Head wall, end, exist. cell-Line
	TOPO_E_DHWE-Text	32029		Head wall, end, exist. line descr. (Elev., type, size, etc.)-Text

File Name	Level Name	Number		Description
	TOPO_E_DHWM-Line	32031		High water mark, existing-Line
	TOPO_E_DHWM-Text	32032		High water mark, exist. line descr. (Elev., type, size, etc.)-Text
	TOPO_E_DJB-Cell	32033		Junction box, top, exist. point symbol, # text, descr., elev.-Cell
	TOPO_E_DJB-Line	32034		Junction box, top, exist. cell-Line
	TOPO_E_DJB-Text	32035		Junction box, top, exist. line descr. (Elev., type, size, etc.)-Text
	TOPO_E_DMISC-Line	32037		Misc. drainage feature, exist. line-Line
	TOPO_E_DMISC-Text	32038		Misc. drainage feature, exist. line descr. (Elev., type, size, etc.)-Text
	TOPO_E_DPC-Line	32043		Drainage pipe, F/L, Concrete-Line
	TOPO_E_DPC-Text	32044		Drainage pipe, F/L, Concrete-Text
	TOPO_E_DPD-Line	32046		K63 Paved ditch, existing-Line
	TOPO_E_DPD-Text	32047		Paved ditch, exist. line descr. (Elev., type, size, etc.)-Text
	TOPO_E_DPM-Line	32049		Drainage pipe, F/L, Metal-Line
	TOPO_E_DPM-Text	32050		Drainage pipe, F/L, Metal-Text
	TOPO_E_DPP-Line	32052		Drainage pipe, F/L, Plastic-Line
	TOPO_E_DPP-Text	32053		Drainage pipe, F/L, Plastic-Text
	TOPO_E_DSB-Line	32055		Stream bank top, exist. line-Line
	TOPO_E_DSB-Text	32056		Stream bank top, exist. line descr. (Elev., type, size, etc.)-Text
	TOPO_E_DSC-Line	32058		Stream center F/L, exist. line-Line
	TOPO_E_DSC-Text	32059		Stream center F/L, exist. line descr. (Elev., type, size, etc.)-Text
	TOPO_E_DSE-Line	32061		Stream edge, exist. line-Line
	TOPO_E_DSE-Text	32062		Stream edge, exist. line descr. (Elev., type, size, etc.)-Text
	TOPO_E_DSPURDK-Line	32064		Spur dike, exist. line-Line
	TOPO_E_DSTC-Line	32067		Septic tank, existing-Line
	TOPO_E_DSWE-Line	32070		Swamp edge, exist. line-Line
	TOPO_E_DSWE-Text	32071		Swamp edge, exist. line descr. (Elev., type, size, etc.)-Text
	TOPO_E_DWE-Line	32076		Top of water elev., exist. line-Line
	TOPO_E_DWE-Text	32077		K59 Top of water elev., exist. line descr. (Elev., type, size, etc.)-Text
	TOPO_E_MDITCHFL-Line	32079		K43 Mapping ditch flow line, existing-Line
	TOPO_E_MDITCHFL-Text	32080		Mapping ditch flow line, exist. line descr. (Elev., type, size, etc.)-Text
	TOPO_E_TAC-Line	32121		Curb, asphalt, exist. line-Line
	TOPO_E_TBAS-Line	32124		Bridge approach slab, edge, exist. line-Line
	TOPO_E_TBCAP-Line	32127		Bridge cap, exist. line-Line
	TOPO_E_TBC-Line	32130		Brick column, existing-Line

File Name	Level Name	Number		Description
	TOPO_E_TBCL-Line	32133		Bridge column (corner), exist. line/cell-Line
	TOPO_E_TBGL-Line	32136		Bridge gutter line, exist. line-Line
	TOPO_E_TBLD-Line	32139		K18b K18c Building corner, exist. line-Line
	TOPO_E_TBLDRL-Line	32142		Building roof line corner, exist. line-Line
	TOPO_E_TBRDGCEN-Line	32145		Bridge end, center-Line
	TOPO_E_TBRDGCOR-Line	32148		K14 Bridge end, corner-Line
	TOPO_E_TCAN-Line	32151		Canopy, exist. line-Line
	TOPO_E_TCGF-Line	32163		K155 Curb & gutter, F/L, exist. line-Line
	TOPO_E_TCGT-Line	32166		K154 Curb & gutter, top, exist. line-Line
	TOPO_E_TCOLC-Line	32169		Bridge column (center), exist. line/cell-Line
	TOPO_E_TCOLE-Line	32172		Bridge column (edge), exist. line/cell-Line
	TOPO_E_TCUL-Line	32175		Cultivation line, exist. line-Line
	TOPO_E_TEAD-Line	32184		Edge of asphalt drive, exist. line-Line
	TOPO_E_TEAP-Line	32187		K5 Edge of asphalt pavement, exist. line-Line
	TOPO_E_TEAS-Line	32190		K6 Edge of asphalt shoulder, exist. line-Line
	TOPO_E_TECD-Line	32193		K36 Edge of concr. drive, exist. line-Line
	TOPO_E_TECP-Line	32196		Edge of concr. pavement, exist. line-Line
	TOPO_E_TEDD-Line	32199		K9a Edge of dirt drive, existing-Line
	TOPO_E_TEDR-Line	32202		K9 Edge of dirt road, exist. line-Line
	TOPO_E_TENDROLL-Line	32205		Bridge, end roll, exist. line-Line
	TOPO_E_TEST-Line	32208		Edge of surf. treatment road, exist. line-Line
	TOPO_E_TFBW-Line	32211		Fence, barbed wire, exist. line-Line
	TOPO_E_TFCL-Line	32214		K30 Fence, chain link, exist. line-Line
	TOPO_E_TFE-Line	32217		Floor elevation, existing-Line
	TOPO_E_TFFW-Line	32220		Fence, field wire, exist. line-Line
	TOPO_E_TFP-Line	32223		Flag pole, existing-Line
	TOPO_E_TFT-Line	32226		Fuel tank, existing-Line
	TOPO_E_TFW-Line	32229		Fence, wood, exist. line-Line
	TOPO_E_TG-Line	32232		Gate, existing-Line
	TOPO_E_TGFV-Line	32235		Gasoline filler valve, exist. point cell-Line
	TOPO_E_TGMW-Line	32238		Gasoline monitoring well, exist. point cell-Line
	TOPO_E_TGP-Line	32241		Gasoline pump, exist. point cell-Line
	TOPO_E_TGPI-Line	32244		Gasoline pump island, exist. line-Line

File Name	Level Name	Number		Description
	TOPO_E_TGR-Line	32247		K12 Guard rail, exist. line-Line
	TOPO_E_TGRV-Line	32250		Grave, exist. line-Line
	TOPO_E_TGST-Line	32253		Gasoline storage tank, end, exist. line-Line
	TOPO_E_TGVP-Line	32256		Gasoline vent pipe, exist. point cell-Line
	TOPO_E_THC-Line	32259		Header curb, exist. line-Line
	TOPO_E_THCR-Line	32262		House corner, exist. line-Line
	TOPO_E_THM-Cell	32264		Historical monument, exist. point symbol, # text, descr., elev.-Cell
	TOPO_E_THRL-Line	32268		House roof line corner, exist. line-Line
	TOPO_E_TIRRLMT-Line	32271		Irrigation limit, exist. line-Line
	TOPO_E_TIRRPVTP-Line	32274		Irrigation pump turn. point ??, exist. point line/cell-Line
	TOPO_E_TKMP-Line	32277		KM post, highway-Line
	TOPO_E_TMAR-Line	32283		Marker miscellaneous, exist. point cell-Line
	TOPO_E_TMHCR-Line	32286		K39a Mobile home corner, exist. line-Line
	TOPO_E_TMHRL-Line	32289		Mobile home roof line corner, exist. line-Line
	TOPO_E_TMISC-Pnt-Cell	32293		Topo, miscellaneous area, exist. point cell-Cell
	TOPO_E_TMPH-Line	32296		Mile post, highway, exist. point cell-Line
	TOPO_E_TMPR-Line	32299		Mile post, r/r, exist. point cell-Line
	TOPO_E_TRCR-Line	32308		Railroad, top of rail, exist. line-Line
	TOPO_E_TRCR-Text	32309		Railroad, top of rail, exist. line descr. -Text
	TOPO_E_TRCRE-Line	32311		K161 Map top of Railroad rail, existing-Line
	TOPO_E_TRCRE-Text	32312		Map top of railroad rail, exist. line descr. (Elev., type, size, etc.)-Text
	TOPO_E_TS-Line	32317		Steps, existing-Line
	TOPO_E_TSATDSH-Line	32320		Satellite dish, exist. point cell-Line
	TOPO_E_TSC-Line	32323		Sign, center-Line
	TOPO_E_TSE-Line	32326		K24a Billboard Sign, end-Line
	TOPO_E_TSW-Line	32329		K17 Sidewalk, edge, exist. line-Line
	TOPO_E_TTRE-Line	32332		Tree, center, exist. point cell-Line
	TOPO_E_TTRE-Text	32333		Tree, center, exist. line descr. -Text
	TOPO_E_TUD-Line	32335		Uncovered deck, existing-Line
	TOPO_E_TVF-Line	32338		Vinyl (PVC Fence), exist. - line-Line
	TOPO_E_TVG-Line	32341		V-gutter, exist. line-Line
	TOPO_E_TWELL-Line	32344		Well, exist. point point cell-Line
	TOPO_E_TWF-Line	32347		Wall face, exist. line-Line

File Name	Level Name	Number		Description
	TOPO_E_TWFB-Line	32350		K164 Wall face bottom-Line
	TOPO_E_TWFT-Line	32353		K163 Wall face top-Line
	TOPO_E_TWL-Line	32356		Woods line, exist. line-Line
	TOPO_E_TWL-Text	32357		Woods line, exist. line descr. -Text
	TOPO_E_UELBOX-Cell	32358		Electrical box-Cell
	TOPO_E_UELBOX-Text	32360		Electrical box-Text
	TOPO_E_UFH-Cell	32361		K81 Fire hydrant, center-Cell
	TOPO_E_UFH-Text	32363		Fire hydrant, center-Text
	TOPO_E_UGM-Cell	32364		Gas meter, center-Cell
	TOPO_E_UGM-Text	32366		Gas meter, center-Text
	TOPO_E_UPGA-Cell	32367		Pole anchor-Cell
	TOPO_E_UPGA-Text	32369		Pole anchor-Text
	TOPO_E_UGP-Cell	32370		Guy pole, center-Cell
	TOPO_E_UGP-Text	32372		Guy pole, center-Text
	TOPO_E_ULP-Cell	32373		K73 K75 Light pole, center-Cell
	TOPO_E_ULP-Text	32375		Light pole, center-Text
	TOPO_E_UMHE-Cell	32376		Manhole, electrical, top-Cell
	TOPO_E_UMHE-Text	32378		Manhole, electrical, top-Text
	TOPO_E_UMHSS-Cell	32379		Manhole, sanitary sewer, top-Cell
	TOPO_E_UMHSS-Text	32381		Manhole, sanitary sewer, top-Text
	TOPO_E_UMHSSF-Cell	32382		Manhole, sanitary sewer, F/L-Cell
	TOPO_E_UMHSSF-Text	32384		Manhole, sanitary sewer, F/L-Text
	TOPO_E_UMHST-Cell	32385		K66 Manhole storm sewer, top-Cell
	TOPO_E_UMHST-Text	32387		Manhole storm sewer, top-Text
	TOPO_E_UMHSTF-Cell	32388		Manhole storm sewer, F/L-Cell
	TOPO_E_UMHSTF-Text	32390		Manhole storm sewer, F/L-Text
	TOPO_E_UMHT-Cell	32391		Manhole, telephone, top, F/L-Cell
	TOPO_E_UMHT-Text	32393		Manhole, telephone, top, F/L-Text
	TOPO_E_UNGLM-Cell	32394		Gas line marker-Cell
	TOPO_E_UNGLM-Text	32396		Gas line marker-Text
	TOPO_E_UNGV-Cell	32397		K89 Gas valve, center-Cell
	TOPO_E_UNGV-Text	32399		Gas valve, center-Text
	TOPO_E_UNGVP-Cell	32400		Sanitary vent pipe-Cell

File Name	Level Name	Number		Description
	TOPO_E_UNGVP-Text	32402		Sanitary vent pipe-Text
	TOPO_E_UOEL-Cell	32403		Overhead electrical line-Cell
	TOPO_E_UOEL-Text	32405		Overhead electrical line-Text
	TOPO_E_UOTL-Cell	32406		Overhead telephone line-Cell
	TOPO_E_UOTL-Text	32408		Overhead telephone line-Text
	TOPO_E_UPP-Cell	32409		K72 K76 Power pole, center-Cell
	TOPO_E_UPP-Text	32411		Power pole, center-Text
	TOPO_E_USSL-Cell	32412		Sanitary sewer line, center-Cell
	TOPO_E_USSL-Text	32414		Sanitary sewer line, center-Text
	TOPO_E_UTP-Cell	32421		Telephone pole, center-Cell
	TOPO_E_UTP-Text	32423		Telephone pole, center-Text
	TOPO_E_UTPD-Cell	32424		Telephone pedestal, center-Cell
	TOPO_E_UTPD-Text	32426		Telephone pedestal, center-Text
	TOPO_E_UWM-Cell	32427		Water meter, center-Cell
	TOPO_E_UWM-Text	32429		Water meter, center-Text
	TOPO_E_UWV-Cell	32430		Water valve-Cell
	TOPO_E_UWV-Text	32432		Water valve-Text
	TOPO_E_UYLE-Cell	32433		K71 Yard light, electrical-Cell
	TOPO_E_UYLE-Text	32435		Yard light, electrical-Text
	TOPO_E_UYLG-Cell	32436		Yard light, gas-Cell
	TOPO_E_UYLG-Text	32438		Yard light, gas-Text
	TOPO_E_POOL-Line	32449		K41 Pool, exist. line-Line
	TOPO_E_POOL-Text	32450		Pool, exist. line descr. -Text
	TOPO_E_FNDN-Line	32470		K19a Foundation, exist. line-Line
	TOPO_E_RUIN-Line	32473		K19b Ruins, exist. line-Line
	TOPO_E_TANK-Cell	32484		K23 Tank, exist. point symbol, # text, descr., elev.-Cell
	TOPO_E_TANK-Line	32485		K18a Tank, exist. line-Line
	TOPO_E_DTCH-Line	32488		Ditch-Line
	TOPO_E_DTCH-Text	32489		Ditch-Text
	TOPO_E_DTCH-Hidden-Line	32491		Hidden ditch-Line
	TOPO_E_DTCH-Hidden-Text	32492		Hidden ditch-Text
	TOPO_E_TWFE-Line	32494		K29 Wall fence-Line
	TOPO_E_TWFE-Text	32495		Wall fence-Text

File Name	Level Name	Number		Description
	TOPO_E_GOLF-Line	32499		K39b Golf Course-Line
	TOPO_E_GOLF-Text	32500		Golf Course-Text
	TOPO_E_Basketball-Court-Cell	32501		Basketball Court-Cell
	TOPO_E_Flow-Arrow-Cell	32502		Flow Arrow-Cell
	TOPO_E_DEW-Hatch-Line	32507		Edge of water, exist. line-Line
	TOPO_E_DITCH-Taper-Cell	32517		K53 Ditch Taper-Cell
	TOPO_E_TRAIL-Line	32525		Trail-Line
	TOPO_E_TRAIL-Text	32526		Trail-Text
	TOPO_E_Basketball-Court-Line	32532		Basketball Court-Line
	TOPO_E_Basketball-Court-Text	32533		Basketball Court-Text
	TOPO_E_TRCR-Sgnl-Cell	32539		Railroad, top of rail, exist. signal point symbol, # text, descr., elev.-Cell
	TOPO_E_TRCR-Sgnl-Line	32540		Railroad, top of rail, exist. signal line-Line
	TOPO_E_TRCR-Sgnl-Text	32541		Railroad, top of rail, exist. signal line descr. -Text
	TOPO_E_TRIVER-Cell	32548		River edge interior bound., exist. point symbol, # text, descr., elev.-Cell
	TOPO_E_TRIVER-Line	32549		K44 River edge interior bound., exist. line-Line
	TOPO_E_TRIVER-Text	32550		River edge interior bound., exist. line descr. -Text
	TOPO_E_TLAKE-Cell	32551		Lake interior bound., exist. point symbol, # text, descr., elev.-Cell
	TOPO_E_TLAKE-Line	32552		K45 Lake interior bound., exist. line-Line
	TOPO_E_TLAKE-Text	32553		Lake interior bound., exist. line descr. -Text
	TOPO_E_DHDS-Cell	32569		Hidden drain line, exist. point symbol, # text, descr., elev.-Cell
	TOPO_E_DHDS-Line	32570		K68b Hidden drain line, exist. line-Line
	TOPO_E_DHDS-Text	32571		Hidden drain line, exist. line descr. -Text
	TOPO_E_DHWT-Line	32609		Head wall, top, exist. cell-Line
	TOPO_E_DHWT-Text	32610		Head wall, top, exist. line descr. (Elev., type, size, etc.)-Text
	TOPO_E_DHWB-Line	32612		Head wall, bottom, exist. cell-Line
	TOPO_E_DHWB-Text	32613		Head wall, bottom, exist. line descr. (Elev., type, size, etc.)-Text

File Name	Level Name	Number	Description
2-5 (33) Sound Barrier Env. Plans	SHT_B_33-Noise-Barrier-Envelopes	28033	Noise Barrier Envelopes (sheet specific)
	SHT_B_Legend-Logo-Scale	28056	Sheet border legend, logo, scale bars, location sketch-Cell
	SHT_B_Match-Lines-Line	28061	Sheet border match line lines-Line
	SHT_B_Match-Lines-Text	28062	Sheet border match line text-Text
	SHT_B_Misc-P	28067	Sheet border miscellaneous items, notes, etc. (plotted)
	SHT_B_North-Arrow	28068	Sheet border north arrow-Cell
	SHT_B_Plot-Sub-Text	28069	Sheet border plot substitution text-Text
	SHT_B_Plotting-Info-Tags	28070	Sheet border plotting information tags-Text
	SHT_B_Sheet-Outline-Line	28072	Sheet border sheet outline lines-Line
	SHT_B_Sheet-Outline-Text	28073	Sheet border sheet outline text-Text
	SHT_B_Title-Block	28075	Sheet border Title block-Cell
	SHT_B_Plot-Border-Inner-Line	28085	Plot border inner line-Line
	SHT_B_Plot-Border-Outer-Line	28086	Plot border outer line-Line
WPRO	WPRO_P_Exist-Ground	38000	Existing Ground-Line
	WPRO_P_Finish-Ground-Back-of-Wall	38001	Finished Ground (back of wall)-Line
	WPRO_P_Finish-Ground-Face-of-Wall	38002	Finished Ground (face of wall)-Line
	WPRO_P_Grid-Sta-Elev	38003	Grid Stations & Elevations-Line
	WPRO_P_Increment-Elev	38004	Incremental elevations-Text
	WPRO_P_Sound-Barrier-Wall-Envlp-Line	38009	Sound Barrier Wall Envelope lines-Line
	WPRO_P_Sound-Barrier-Wall-Text	38010	Sound Barrier Wall description & labels-Text

File Name	Level Name	Number		Description
2-5 (34) Sound Barrier Plans	SHT_B_34-Noise-Barrier-Plans	28034		Noise Barrier Plans (sheet specific)
	SHT_B_Legend-Logo-Scale	28056		Sheet border legend, logo, scale bars, location sketch-Cell
	SHT_B_Match-Lines-Line	28061		Sheet border match line lines-Line
	SHT_B_Match-Lines-Text	28062		Sheet border match line text-Text
	SHT_B_Misc-P	28067		Sheet border miscellaneous items, notes, etc. (plotted)
	SHT_B_North-Arrow	28068		Sheet border north arrow-Cell
	SHT_B_Plot-Sub-Text	28069		Sheet border plot substitution text-Text
	SHT_B_Plotting-Info-Tags	28070		Sheet border plotting information tags-Text
	SHT_B_Sheet-Outline-Line	28072		Sheet border sheet outline lines-Line
	SHT_B_Sheet-Outline-Text	28073		Sheet border sheet outline text-Text
	SHT_B_Title-Block	28075		Sheet border Title block-Cell
	SHT_B_Plot-Border-Inner-Line	28085		Plot border inner line-Line
	SHT_B_Plot-Border-Outer-Line	28086		Plot border outer line-Line
WALL	WALL_P_Median-Side-Barrier-Wall-Foundation-Line	37000		Foundation lines-Line
	WALL_P_Median-Side-Barrier-Wall-Text	37002		Median or side barrier description & labels-Text
	WALL_P_Sound-Barrier-Foundation-Line	37006		Foundation lines-Line
	WALL_P_Sound-Barrier-Wall-Line	37007		Sound barrier wall lines-Line
	WALL_P_Sound-Barrier-Wall-Text	37008		Sound barrier wall descr. -Text
MAIN	MAIN_P_Appr-Slab-Line	17000		Approach slab - lines-Line
	MAIN_P_Appr-Slab-Text	17001		Approach slab - descr. -Text
	MAIN_P_Bridge-Line	17002		Proposed bridge - lines-Line
	MAIN_P_Bridge-Text	17003		Proposed bridge - descr. -Text
	MAIN_P_CONSTCL-Brng-Text	17004		Construction CL - bearings-Text
	MAIN_P_CONSTCL-Cell	17005		Construction CL - point symbols-Cell
	MAIN_P_CONSTCL-Curve-Data-Text	17006		Construction CL - curve label & data table-Text
	MAIN_P_CONSTCL-Line	17007		Construction CL - lines-Line
	MAIN_P_CONSTCL-PC-PT-Sta-Ldr-Text	17008		Construction CL PC/PT station labels w/flags-Text
	MAIN_P_CONSTCL-Tic-Sta-Text	17009		Construction CL tic marks and sta labels-Text
	MAIN_P_Curb-Gutter-Line	17013		Proposed curb & gutter - lines - gutter line & back of curb-Line
	MAIN_P_Details-Begin-End-Const-Limit-Const-Label-Te	17015		Begin / End construction and limit of construction labels-Text
	MAIN_P_Details-End-Proj-CL-Intersect-Label-Text	17016		Begin / End project & centerline intersection labels-Text

File Name	Level Name	Number		Description
	MAIN_P_Details-RouteName-CL-Text	17018		Route # / road names and centerline label (CL Cell)-Text
	MAIN_P_Details-Super-Elev-Trans-Label-Text	17019		Superelevation transition labels-Text
	MAIN_P_Driveway-Line	17020		Driveway - lines-Line
	MAIN_P_EOP-Cell	17022		Proposed roadway edge of paving-Cell
	MAIN_P_EOP-Line	17023		Proposed roadway edge of paving - lines-Line
	MAIN_P_EOP-Text	17024		Proposed roadway edge of paving - descr. -Text
	MAIN_P_EPSHLDR-Line	17025		Proposed edge of paved shoulder - lines-Line
	MAIN_P_Guardrail-Line	17029		Proposed guardrail - lines and anchor-Line
	MAIN_P_Guardrail-Text	17030		Proposed guardrail - descr. -Text
	MAIN_P_Median-Side-Barrier-Line	17032		Proposed median or side barrier - lines-Line
	MAIN_P_Median-Side-Barrier-Text	17033		Proposed median or side barrier - descr. -Text
	MAIN_P_Misc-Const-Feat-Line	17034		Proposed misc. construction feature - lines-Line
	MAIN_P_Misc-Const-Feat-Text	17035		Proposed misc. construction feature - descr. -Text
	MAIN_P_Retain-Wall-Line	17037		Proposed retaining wall - lines-Line
	MAIN_P_Retain-Wall-Text	17038		Proposed retaining wall - descr. -Text
	MAIN_P_SIDECL-Brng-Text	17041		Side or Cross road centerline - bearings-Text
	MAIN_P_SIDECL-Cell	17042		Side or Cross road centerline - point symbols-Cell
	MAIN_P_SIDECL-Curve-Data-Text	17043		Side or Cross road centerline - curve label & data table-Text
	MAIN_P_SIDECL-Line	17044		Side or Cross road centerline - lines-Line
	MAIN_P_SIDECL-PC-PT-Sta-Ldr-Text	17045		Side or Cross road centerline - PC/PT stattion labels w/flags-Text
	MAIN_P_SIDECL-Tic-Sta-Text	17046		Side or Cross road centerline - tic marks and sta labels-Text
	MAIN_P_Sidewalk-Line	17047		Sidewalk - lines-Line
	MAIN_P_Sound-Barrier-Wall-Line	17049		Proposed sound barrier wall - lines-Line
	MAIN_P_Sound-Barrier-Wall-Text	17050		Proposed sound barrier wall - descr. -Text
	MAIN_P_CONSTCL-Tic-Sta-Cell	17059		Construction CL tic marks and sta labels-Cell
	MAIN_P_CONSTCL-Tic-Sta-Line	17060		Construction CL tic marks and sta labels-Line
	MAIN_P_CONSTCL-PC-PT-Sta-Ldr-Cell	17061		Construction CL PC/PT station labels w/flags-Cell
	MAIN_P_CONSTCL-PC-PT-Sta-Ldr-Line	17062		Construction CL PC/PT station labels w/flags-Line
	MAIN_P_CONSTCL-Curve-Data-Cell	17088		Main Proposed Construction CL - curve label & data table-Cell
	MAIN_P_CONSTCL-Curve-Data-Line	17089		Main Proposed Construction CL - curve label & data table-Line
	MAIN_P_Bridge-Cell	17090		Main Proposed bridge cell-Cell
	MAIN_P_Curb-Gutter-Cell	17091		Main Proposed curb & gutter cell-Cell
	MAIN_P_Driveway-Cell	17092		Main Driveway - lines-Line

File Name	Level Name	Number		Description
	MAIN_P_Fence-Cell	17093		Main Proposed fence - cell-Cell
	MAIN_P_Guardrail-Cell	17094		Proposed guardrail - cell-Cell
	MAIN_P_Misc-Const-Feat-Cell	17095		Proposed misc. construction feature - cell-Cell
	MAIN_P_SHLDR-Cell	17096		Main Shoulder-Cell
	MAIN_P_SHLDR-Text	17097		Main Shoulder-Text
	MAIN_P_Sidewalk-Cell	17098		Sidewalk - line-Cell
	MAIN_P_Details-Rdwy-Dim-Cell	17100		Roadway dimensions-Cell
	MAIN_P_Details-Rdwy-Dim-Line	17101		Roadway dimensions-Line
	MAIN_P_Median-Side-Barrier-Cell	17102		Proposed median or side barrier - cell-Cell
	MAIN_P_Sound-Barrier-Wall-Cell	17103		Proposed sound barrier wall - cell-Cell
	MAIN_P_Retain-Wall-Cell	17104		Proposed retaining wall - cell-Cell
	MAIN_P_Appr-Slab-Cell	17105		Approach slab - cell-Cell
	MAIN_P_SIDECL-PC-PT-Sta-Ldr-Cell	17132		Side or Cross road centerline PC/PT station labels w/flags-Cell
	MAIN_P_SIDECL-PC-PT-Sta-Ldr-Line	17133		Side or Cross road centerline PC/PT station labels w/flags-Line
	MAIN_P_SIDECL-Curve-Data-Cell	17134		Side or Cross road centerline - curve label & data table-Cell
	MAIN_P_SIDECL-Curve-Data-Line	17135		Side or Cross road centerline - curve label & data table-Line
DRNG	DRNG_P_Bridge-Culv-Line	6004		Bridge culvert lines-Line
	DRNG_P_Bridge-Culv-Text	6005		Bridge culvert flow arrows and descr.-Text
	DRNG_P_Cross-Drain-and-Culv-Line	6006		Cross drain and culvert Lines-Line
	DRNG_P_Detention-Pond-Line	6008		Detention pond lines-Line
	DRNG_P_Detention-Pond-Pnt-Symbol	6009		Detention pond point symbol-Cell
	DRNG_P_Detention-Pond-Pnt-Text	6010		Detention pond point # text-Text
	DRNG_P_Ditch-and-Channel-Line	6012		Ditch and channel lines with flow arrows-Line
	DRNG_P_Ditch-and-Channel-Text	6013		Ditch and channel text-Text
	DRNG_P_Perm-Ditch-Protect-Line	6016		Ditch protection - concr. paving-Line
	DRNG_P_Perm-Ditch-Protect-Text	6017		Permanent ditch protection descr. -Text
	DRNG_P_Perm-Riprap-Pattern	6018		Permanent riprap (pattern)-Line
	DRNG_P_Sediment-Basin-Line	6022		Sediment basin lines-Line
	DRNG_P_Sediment-Basin-Pnt-Symbol	6023		Sediment basins point symbol-Cell
	DRNG_P_Sediment-Basin-Pnt-Text	6024		Sediment basins point # text-Text
	DRNG_P_Storm-Drain-Pipe-Line	6026		Storm drain pipes (line)-Line
	DRNG_P_Storm-Drain-Pipe-Text	6027		Storm drain pipe flow arrows and descr.-Text

File Name	Level Name	Number		Description
	DRNG_P_Storm-Drain-Struct	6028		Storm drain struct. (catch basin, junct. boxes,drop inlets, flared end sect
	DRNG_P_Storm-Drain-Struct-Text	6029		Storm drain structures number label-Text
REQD	REQD_P_DWESMT-Line	24003		Driveway easement lines-Line
	REQD_P_DWESMT-Pnt#-Text	24005		Driveway easement point # text and leader line-Text
	REQD_P_DWESMT-Sta-Offset-Flag	24006		Driveway easement station and offsets flag-Line
	REQD_P_Parcel-Owner-#-Text	24008		Property / Parcel owner number-Text
	REQD_P_Parcel-Owner-Text	24009		Property / Parcel owner name-Text
	REQD_P_PESMT-Cell	24013		Required Perm Esmt points/cell-Cell
	REQD_P_PESMT-Desc-Text	24014		Permanent easement description and leader line-Text
	REQD_P_PESMT-Line	24015		Permanent easement lines-Line
	REQD_P_PESMT-Pattern	24016		Permanent easement patterning-Line
	REQD_P_PESMT-Pnt#-Text	24017		Permanent easement point # text and leader line-Text
	REQD_P_PESMT-Sta-Offset-Flag	24018		Permanent easement station and offsets flag-Line
	REQD_P_REQD-RW-Cell	24020		Required R/W points/cell-Cell
	REQD_P_REQD-RW-Desc-Text	24021		Required R/W description and leader line-Text
	REQD_P_REQD-RW-Line	24022		Required R/W lines-Line
	REQD_P_REQD-RW-Ltd-Access	24023		Required limited access R/W lines and cells-Line
	REQD_P_REQD-RW-Pnt#-Text	24024		Required R/W point # text and leader line-Text
	REQD_P_REQD-RW-Sta-Offset-Flag	24025		Required R/W station and offsets flag-Line
	REQD_P_RWRM-RW-Cell	24026		Required R/W Marker-Cell
	REQD_P_RWRM-RW-Line	24027		Required R/W Marker-Line
	REQD_P_RWRM-RW-Marker	24028		Required R/W Marker-Cell
	REQD_P_RWRM-RW-Text	24029		Required R/W Marker-Text
	REQD_P_TESMT-Cell	24031		Temporary easement-Cell
	REQD_P_TESMT-Desc-Text	24032		Temporary easement description and leader line-Text
	REQD_P_TESMT-Pattern	24034		Temporary easement patterning-Line
	REQD_P_TESMT-Pnt#-Text	24035		Temporary easement point # text and leader line-Text
	REQD_P_TESMT-Pnt#-Line	24052		Temporary easement point # text and leader line-Line
SIGN	SIGN_E_SM-Cell	29004		Signs and symbols-Cell
	SIGN_P_OVHD_Sign-Structure-and-Strain-Pole	30000		Sign structure and proposed strain poles-Cell

File Name	Level Name	Number		Description
SGNL	SGNL_P_Signal-Comm-Only-Conduit	27000		Communication Only Conduits-Line
	SGNL_P_Signal-Comm-Only-Pullbox	27001		Communication Only Pullboxes (TP 4 & 5)-Line
ITS	ATMS_P_Utility-Pole	1002		Utility poles (service points) symbol-Cell
UTLE	UTLE_E_OVHD-Combo-Util-Line-Elec-Tele	35003		Comb. Utility (Overhead) line [Elec. and Telephone]-Line
	UTLE_E_OVHD-Combo-Util-Line-Elec-Tele-Traf-Ctrl	35004		Comb. Utility (Overhead) line [Elec.,Tele., and Traff Cont.]-Line
	UTLE_E_OVHD-Combo-Util-Line-Elec-Tele-TV	35005		Comb. Utility (Overhead) line [Elec., Telephone and TV]-Line
	UTLE_E_OVHD-Combo-Util-Line-Elec-Tele-TV-Traf-Ctrl	35006		Comb. Utility (Overhead) line [Elec.,Tele.,TV, and Traff.Ctrl]-Line
	UTLE_E_OVHD-Combo-Util-Line-Elec-Traf-Ctrl	35007		Comb. Utility (Overhead) line [Elec. and Traff Cont.]-Line
	UTLE_E_OVHD-Combo-Util-Line-Elec-TV	35008		Comb. Utility (Overhead) line [Elec. and TV]-Line
	UTLE_E_OVHD-Combo-Util-Line-Elec-TV-Traf-Ctrl	35009		Comb. Utility (Overhead) line [Elec.,TV, and Traff Cont.]-Line
	UTLE_E_OVHD-Guy-Line	35010		Overhead Guy Wire line-Line
	UTLE_E_OVHD-Combo-Util-Line-Tele-Traf-Ctrl	35011		Comb. Utility (Overhead) line [Telephone and Traff Cont.]-Line
	UTLE_E_OVHD-Combo-Util-Line-Tele-TV	35012		Comb. Utility (Overhead) line [Telephone and TV]-Line
	UTLE_E_OVHD-Combo-Util-Line-Tele-TV-Traf-Ctrl	35013		Comb. Utility (Overhead) line [Tele.,TV, and Traff.Ctrl]-Line
	UTLE_E_OVHD-Combo-Util-Line-TV-Traf-Ctrl	35014		Comb. Utility (Overhead) line [TV, and Traff Cont.]-Line
	UTLE_E_OVHD-Elec-Line	35017		Electrical (Overhead) line-Line
	UTLE_E_OVHD-Tele-Line	35020		Telephone (Overhead) line-Line
	UTLE_E_OVHD-Traf-Ctrl-Line	35023		Traff Cont. (Overhead) line-Line
	UTLE_E_OVHD-TV-Line	35026		Television (Overhead) line-Line
	UTLE_E_UG-Elec-Line	35031		Electrical (Underground) line-Line
	UTLE_E_UG-Elec-Line-Qual-B	35032		Electrical (Underground) line [Qual. Level B]-Line
	UTLE_E_UG-Elec-Line-Qual-C	35033		Electrical (Underground) line [Qual. Level C]-Line
	UTLE_E_UG-Gas-Line	35036		Gas (Underground) line-Line
	UTLE_E_UG-Gas-Line-24	35037		24 inch Underground Gas line - 20 Sc Plans-Line
	UTLE_E_UG-Gas-Line-24-Qual-B	35038		24 inch Underground Gas line [Qual. Level B] - 20 Sc Plans-Line
	UTLE_E_UG-Gas-Line-24-Qual-C	35039		24 inch Underground Gas line [Qual. Level C] - 20 Sc Plans-Line
	UTLE_E_UG-Gas-Line-30	35040		30 inch Underground Gas line - 20 Sc Plans-Line
	UTLE_E_UG-Gas-Line-30-Qual-B	35041		30 inch Underground Gas line [Qual. Level B] - 20 Sc Plans-Line
	UTLE_E_UG-Gas-Line-30-Qual-C	35042		30 inch Underground Gas line [Qual. Level C] - 20 Sc Plans-Line
	UTLE_E_UG-Gas-Line-36	35043		36 inch Underground Gas line - 20 Sc Plans-Line
	UTLE_E_UG-Gas-Line-36-Qual-B	35044		36 inch Underground Gas line [Qual. Level B] - 20 Sc Plans-Line

File Name	Level Name	Number		Description
	UTLE_E_UG-Gas-Line-36-Qual-C	35045		36 inch Underground Gas line [Qual. Level C] - 20 Sc Plans-Line
	UTLE_E_UG-Gas-Line-42	35046		42 inch Underground Gas line - 20 Sc Plans-Line
	UTLE_E_UG-Gas-Line-42-Qual-B	35047		42 inch Underground Gas line [Qual. Level B] - 20 Sc Plans-Line
	UTLE_E_UG-Gas-Line-42-Qual-C	35048		42 inch Underground Gas line [Qual. Level C] - 20 Sc Plans-Line
	UTLE_E_UG-Gas-Line-48	35049		48 inch Underground Gas line - 20 Sc Plans-Line
	UTLE_E_UG-Gas-Line-48-Qual-B	35050		48 inch Underground Gas line [Qual. Level B] - 20 Sc Plans-Line
	UTLE_E_UG-Gas-Line-48-Qual-C	35051		48 inch Underground Gas line [Qual. Level C] - 20 Sc Plans-Line
	UTLE_E_UG-Gas-Line-Qual-B	35052		Gas (Underground) line [Qual. Level B] - 20 Sc Plans-Line
	UTLE_E_UG-Gas-Line-Qual-C	35053		Gas (Underground) line [Qual. Level C] - 20 Sc Plans-Line
	UTLE_E_UG-Petro-Line	35056		Petroleum (Underground) line-Line
	UTLE_E_UG-Petro-Line-24	35057		24 inch Underground Pertoleum line - 20 Sc Plans-Line
	UTLE_E_UG-Petro-Line-24-Qual-B	35058		24 inch Underground Pertoleum line [Qual. Level B] - 20 Sc Plans-Line
	UTLE_E_UG-Petro-Line-24-Qual-C	35059		24 inch Underground Pertoleum line [Qual. Level C] - 20 Sc Plans-Line
	UTLE_E_UG-Petro-Line-30	35060		30 inch Underground Petroleum line - 20 Sc Plans-Line
	UTLE_E_UG-Petro-Line-30-Qual-B	35061		30 inch Underground Petroleum line [Qual. Level B] - 20 Sc Plans-Line
	UTLE_E_UG-Petro-Line-30-Qual-C	35062		30 inch Underground Petroleum line [Qual. Level C] - 20 Sc Plans-Line
	UTLE_E_UG-Petro-Line-36	35063		36 inch Underground Petroleum line - 20 Sc Plans-Line
	UTLE_E_UG-Petro-Line-36-Qual-B	35064		36 inch Underground Petroleum line [Qual. Level B] - 20 Sc Plans-Line
	UTLE_E_UG-Petro-Line-36-Qual-C	35065		36 inch Underground Petroleum line [Qual. Level C] - 20 Sc Plans-Line
	UTLE_E_UG-Petro-Line-42	35066		42 inch Underground Petroleum line - 20 Sc Plans-Line
	UTLE_E_UG-Petro-Line-42-Qual-B	35067		42 inch Underground Petroleum line [Qual. Level B] - 20 Sc Plans-Line
	UTLE_E_UG-Petro-Line-42-Qual-C	35068		42 inch Underground Petroleum line [Qual. Level C] - 20 Sc Plans-Line
	UTLE_E_UG-Petro-Line-48	35069		48 inch Underground Petroleum line - 20 Sc Plans-Line
	UTLE_E_UG-Petro-Line-48-Qual-B	35070		48 inch Underground Petroleum line [Qual. Level B] - 20 Sc Plans-Line
	UTLE_E_UG-Petro-Line-48-Qual-C	35071		48 inch Underground Petroleum line [Qual. Level C] - 20 Sc Plans-Line
	UTLE_E_UG-Petro-Line-Qual-B	35072		Petroleum (Underground) line [Qual. Level B]-Line
	UTLE_E_UG-Petro-Line-Qual-C	35073		Petroleum (Underground) line [Qual. Level C]-Line
	UTLE_E_UG-San-Force-Main-Line	35076		Sanitary Force Main (Underground) line-Line
	UTLE_E_UG-San-Force-Main-Line-Qual-B	35077		Sanitary Force Main (Underground) line [Qual. Level B]-Line
	UTLE_E_UG-San-Force-Main-Line-Qual-C	35078		Sanitary Force Main (Underground) line [Qual. Level C]-Line
	UTLE_E_UG-San-Swr-Line	35081		Sanitary Sewer (Underground) line-Line
	UTLE_E_UG-San-Swr-Line-24	35082		24 inch Underground San. Sewer line - 20 Sc Plans-Line
	UTLE_E_UG-San-Swr-Line-24-Qual-B	35083		24 inch Underground San. Sewer line [Qual. Level B] - 20 Sc Plans-Line

File Name	Level Name	Number		Description
	UTLE_E_UG-San-Swr-Line-24-Qual-C	35084		24 inch Underground San. Sewer line [Qual. Level C] - 20 Sc Plans-Line
	UTLE_E_UG-San-Swr-Line-30	35085		30 inch Underground San. Sewer line - 20 Sc Plans-Line
	UTLE_E_UG-San-Swr-Line-30-Qual-B	35086		30 inch Underground San. Sewer line [Qual. Level B] - 20 Sc Plans-Line
	UTLE_E_UG-San-Swr-Line-30-Qual-C	35087		30 inch Underground San. Sewer line [Qual. Level C] - 20 Sc Plans-Line
	UTLE_E_UG-San-Swr-Line-36	35088		36 inch Underground San. Sewer line - 20 Sc Plans-Line
	UTLE_E_UG-San-Swr-Line-36-Qual-B	35089		36 inch Underground San. Sewer line [Qual. Level B] - 20 Sc Plans-Line
	UTLE_E_UG-San-Swr-Line-36-Qual-C	35090		36 inch Underground San. Sewer line [Qual. Level C] - 20 Sc Plans-Line
	UTLE_E_UG-San-Swr-Line-42	35091		42 inch Underground San. Sewer line - 20 Sc Plans-Line
	UTLE_E_UG-San-Swr-Line-42-Qual-B	35092		42 inch Underground San. Sewer line [Qual. Level B] - 20 Sc Plans-Line
	UTLE_E_UG-San-Swr-Line-42-Qual-C	35093		42 inch Underground San. Sewer line [Qual. Level C] - 20 Sc Plans-Line
	UTLE_E_UG-San-Swr-Line-48	35094		48 inch Underground San. Sewer line - 20 Sc Plans-Line
	UTLE_E_UG-San-Swr-Line-48-Qual-B	35095		48 inch Underground San. Sewer line [Qual. Level B] - 20 Sc Plans-Line
	UTLE_E_UG-San-Swr-Line-48-Qual-C	35096		48 inch Underground San. Sewer line [Qual. Level C] - 20 Sc Plans-Line
	UTLE_E_UG-San-Swr-Line-Qual-B	35097		Sanitary Sewer (Underground) line [Qual. Level B]-Line
	UTLE_E_UG-San-Swr-Line-Qual-C	35098		Sanitary Sewer (Underground) line [Qual. Level C]-Line
	UTLE_E_UG-Steam-Line	35101		Steam (Underground) line-Line
	UTLE_E_UG-Steam-Line-24	35102		24 inch Underground Steam line - 20 Sc Plans-Line
	UTLE_E_UG-Steam-Line-24-Qual-B	35103		24 inch Underground Steam line [Quailty Level B] - 20 Sc Plans-Line
	UTLE_E_UG-Steam-Line-24-Qual-C	35104		24 inch Underground Steam line [Quailty Level C] - 20 Sc Plans-Line
	UTLE_E_UG-Steam-Line-30	35105		30 inch Underground Steam line - 20 Sc Plans-Line
	UTLE_E_UG-Steam-Line-30-Qual-B	35106		30 inch Underground Steam line [Qual. Level B] - 20 Sc Plans-Line
	UTLE_E_UG-Steam-Line-30-Qual-C	35107		30 inch Underground Steam line [Qual. Level C] - 20 Sc Plans-Line
	UTLE_E_UG-Steam-Line-36	35108		36 inch Underground Steam line - 20 Sc Plans-Line
	UTLE_E_UG-Steam-Line-36-Qual-B	35109		36 inch Underground Steam line [Qual. Level B] - 20 Sc Plans-Line
	UTLE_E_UG-Steam-Line-36-Qual-C	35110		36 inch Underground Steam line [Qual. Level C] - 20 Sc Plans-Line
	UTLE_E_UG-Steam-Line-42	35111		42 inch Underground Steam line - 20 Sc Plans-Line
	UTLE_E_UG-Steam-Line-42-Qual-B	35112		42 inch Underground Steam line [Qual. Level B] - 20 Sc Plans-Line
	UTLE_E_UG-Steam-Line-42-Qual-C	35113		42 inch Underground Steam line [Qual. Level C] - 20 Sc Plans-Line
	UTLE_E_UG-Steam-Line-48	35114		48 inch Underground Steam line - 20 Sc Plans-Line
	UTLE_E_UG-Steam-Line-48-Qual-B	35115		48 inch Underground Steam line [Qual. Level B] - 20 Sc Plans-Line
	UTLE_E_UG-Steam-Line-48-Qual-C	35116		48 inch Underground Steam line [Qual. Level C] - 20 Sc Plans-Line
	UTLE_E_UG-Steam-Line-Qual-B	35117		Steam (Underground) line [Qual. Level B]-Line
	UTLE_E_UG-Steam-Line-Qual-C	35118		Steam (Underground) line [Qual. Level C]-Line

File Name	Level Name	Number		Description
	UTLE_E_UG-Tele-Line	35121		Telephone (Underground) line-Line
	UTLE_E_UG-Tele-Line-Qual-B	35122		Telephone (Underground) line [Qual. Level B]-Line
	UTLE_E_UG-Tele-Line-Qual-C	35123		Telephone (Underground) line [Qual. Level C]-Line
	UTLE_E_UG-Traf-Ctrl-Line	35126		Traff Cont. (Underground) line-Line
	UTLE_E_UG-Traf-Ctrl-Line-Qual-B	35127		Traff Cont. (Underground) line [Qual. Level B]-Line
	UTLE_E_UG-Traf-Ctrl-Line-Qual-C	35128		Traff Cont. (Underground) line [Qual. Level C]-Line
	UTLE_E_UG-TV-Line	35131		Television (Underground) line-Line
	UTLE_E_UG-TV-Line-Qual-B	35132		Television (Underground) line [Qual. Level B]-Line
	UTLE_E_UG-TV-Line-Qual-C	35133		Television (Underground) line [Qual. Level C]-Line
	UTLE_E_UG-Wat-Line	35139		Water (Underground) line-Line
	UTLE_E_UG-Wat-Line-24	35140		24 inch Underground Water line - 20 Sc Plans-Line
	UTLE_E_UG-Wat-Line-24-Qual-B	35141		24 inch Underground Water line [Qual. Level B] - 20 Sc Plans-Line
	UTLE_E_UG-Wat-Line-24-Qual-C	35142		24 inch Underground Water line [Qual. Level C] - 20 Sc Plans-Line
	UTLE_E_UG-Wat-Line-30	35143		30 inch Underground Water line - 20 Sc Plans-Line
	UTLE_E_UG-Wat-Line-30-Qual-B	35144		30 inch Underground Water line [Qual. Level B] - 20 Sc Plans-Line
	UTLE_E_UG-Wat-Line-30-Qual-C	35145		30 inch Underground Water line [Qual. Level C] - 20 Sc Plans-Line
	UTLE_E_UG-Wat-Line-36	35146		36 inch Underground Water line - 20 Sc Plans-Line
	UTLE_E_UG-Wat-Line-36-Qual-B	35147		36 inch Underground Water line [Qual. Level B] - 20 Sc Plans-Line
	UTLE_E_UG-Wat-Line-36-Qual-C	35148		36 inch Underground Water line [Qual. Level C] - 20 Sc Plans-Line
	UTLE_E_UG-Wat-Line-42	35149		42 inch Underground Water line - 20 Sc Plans-Line
	UTLE_E_UG-Wat-Line-42-Qual-B	35150		42 inch Underground Water line [Qual. Level B] - 20 Sc Plans-Line
	UTLE_E_UG-Wat-Line-42-Qual-C	35151		42 inch Underground Water line [Qual. Level C] - 20 Sc Plans-Line
	UTLE_E_UG-Wat-Line-48	35152		48 inch Underground Water line - 20 Sc Plans-Line
	UTLE_E_UG-Wat-Line-48-Qual-B	35153		48 inch Underground Water line [Qual. Level B] - 20 Sc Plans-Line
	UTLE_E_UG-Wat-Line-48-Qual-C	35154		48 inch Underground Water line [Qual. Level C] - 20 Sc Plans-Line
	UTLE_E_UG-Wat-Line-Qual-B	35155		Water (Underground) line [Qual. Level B]-Line
	UTLE_E_UG-Wat-Line-Qual-C	35156		Water (Underground) line [Qual. Level C]-Line
	UTLE_E_UG-Wat-Non-Pot-Line	35158		Non-potable water (Underground) line-Line
	UTLE_E_UG-Wat-Non-Pot-Line-24	35159		24 inch Underground Non-potable water line - 20 Sc Plans-Line
	UTLE_E_UG-Wat-Non-Pot-Line-24-Qual-B	35160		24 inch Underground Non-potable water line [Qual. Level B] - 20 Sc Plar
	UTLE_E_UG-Wat-Non-Pot-Line-24-Qual-C	35161		24 inch Underground Non-potable water line [Qual. Level C] - 20 Sc Plar
	UTLE_E_UG-Wat-Non-Pot-Line-30	35162		30 inch Underground Non-potable water line - 20 Sc Plans-Line
	UTLE_E_UG-Wat-Non-Pot-Line-30-Qual-B	35163		30 inch Underground Non-potable water line [Qual. Level B] - 20 Sc Plar

File Name	Level Name	Number		Description
	UTLE_E_UG-Wat-Non-Pot-Line-30-Qual-C	35164		30 inch Underground Non-potable water line [Qual. Level C] - 20 Sc Plar
	UTLE_E_UG-Wat-Non-Pot-Line-36	35165		36 inch Underground Non-potable water line - 20 Sc Plans-Line
	UTLE_E_UG-Wat-Non-Pot-Line-36-Qual-B	35166		36 inch Underground Non-potable water line [Qual. Level B] - 20 Sc Plar
	UTLE_E_UG-Wat-Non-Pot-Line-36-Qual-C	35167		36 inch Underground Non-potable water line [Qual. Level C] - 20 Sc Plar
	UTLE_E_UG-Wat-Non-Pot-Line-42	35168		42 inch Underground non-potable water line - 20 Sc Plans-Line
	UTLE_E_UG-Wat-Non-Pot-Line-42-Qual-B	35169		42 inch Underground non-potable water line [Qual. Level B] - 20 Sc Plan
	UTLE_E_UG-Wat-Non-Pot-Line-42-Qual-C	35170		42 inch Underground non-potable water line [Qual. Level C] - 20 Sc Plan
	UTLE_E_UG-Wat-Non-Pot-Line-48	35171		48 inch Underground Non-potable water line - 20 Sc Plans-Line
	UTLE_E_UG-Wat-Non-Pot-Line-48-Qual-B	35172		48 inch Underground Non-potable water line [Qual. Level B] - 20 Sc Plar
	UTLE_E_UG-Wat-Non-Pot-Line-48-Qual-C	35173		48 inch Underground Non-potable water line [Qual. Level C] - 20 Sc Plar
	UTLE_E_UG-Wat-Non-Pot-Line-Qual-B	35174		Non-potable water (Underground) line [Qual. Level B]-Line
	UTLE_E_UG-Wat-Non-Pot-Line-Qual-C	35175		Non-potable water (Underground) line [Qual. Level C]-Line
	UTLE_E_UG-Gas-Line-User-Def	35178		Gas User Defined Width (Underground) line-Line
	UTLE_E_UG-Gas-Line-User-Def-Qual-B	35179		Gas User Defined Width (Underground) line [Qual. Level B]-Line
	UTLE_E_UG-Gas-Line-User-Def-Qual-C	35180		Gas User Defined Width (Underground) line [Qual. Level C]-Line
	UTLE_E_UG-Petro-Line-User-Def	35181		Petroleum User Defined Width (Underground) line-Line
	UTLE_E_UG-Petro-Line-User-Def-Qual-B	35182		Petroleum User Defined Width (Underground) line [Qual. Level B]-Line
	UTLE_E_UG-Petro-Line-User-Def-Qual-C	35183		Petroleum User Defined Width (Underground) line [Qual. Level C]-Line
	UTLE_E_UG-San-Swr-User-Def-Line	35184		Sanitary Sewer User Defined Width (Underground) line-Line
	UTLE_E_UG-San-Swr-User-Def-Line-Qual-B	35185		Sanitary Sewer User Defined Width (Underground) line [Qual. Level B]-L
	UTLE_E_UG-San-Swr-User-Def-Line-Qual-C	35186		Sanitary Sewer User Defined Width (Underground) line [Qual. Level C]-L
	UTLE_E_UG-Steam-User-Def-Line	35187		Steam User Defined Width (Underground) line-Line
	UTLE_E_UG-Steam-User-Def-Line-Qual-B	35188		Steam User Defined Width (Underground) line [Qual. Level B]-Line
	UTLE_E_UG-Steam-User-Def-Line-Qual-C	35189		Steam User Defined Width (Underground) line [Qual. Level C]-Line
	UTLE_E_UG-Wat-User-Def-Line	35190		Water User Defined Width (Underground) line-Line
	UTLE_E_UG-Wat-User-Def-Line-Qual-B	35191		Water User Defined Width (Underground) line [Qual. Level B]-Line
	UTLE_E_UG-Wat-User-Def-Line-Qual-C	35192		Water User Defined Width (Underground) line [Qual. Level C]-Line
	UTLE_E_UG-Wat-Non-Pot-User-Def-Line	35193		Non-potable water User Defined Width (Underground) line-Line
	UTLE_E_UG-Wat-Non-Pot-User-Def-Line-Qual-B	35194		Non-potable water User Defined Width (Underground) line [Qual. Level
	UTLE_E_UG-Wat-Non-Pot-User-Def-Line-Qual-C	35195		Non-potable water User Defined Width (Underground) line [Qual. Level
	UTLE_E_UG-Gas-Line-24-50	35196		24 inch Underground Gas line - 50 Sc Plans-Line
	UTLE_E_UG-Gas-Line-24-Qual-B-50	35197		24 inch Underground Gas line [Qual. Level B] - 50 Sc Plans-Line
	UTLE_E_UG-Gas-Line-24-Qual-C-50	35198		24 inch Underground Gas line [Qual. Level C] - 50 Sc Plans-Line

File Name	Level Name	Number		Description
	UTLE_E_UG-Gas-Line-30-50	35199		30 inch Underground Gas line - 50 Sc Plans-Line
	UTLE_E_UG-Gas-Line-30-Qual-B-50	35200		30 inch Underground Gas line [Qual. Level B] - 50 Sc Plans-Line
	UTLE_E_UG-Gas-Line-30-Qual-C-50	35201		30 inch Underground Gas line [Qual. Level C] - 50 Sc Plans-Line
	UTLE_E_UG-Gas-Line-36-50	35202		36 inch Underground Gas line - 50 Sc Plans-Line
	UTLE_E_UG-Gas-Line-36-Qual-B-50	35203		36 inch Underground Gas line [Qual. Level B] - 50 Sc Plans-Line
	UTLE_E_UG-Gas-Line-36-Qual-C-50	35204		36 inch Underground Gas line [Qual. Level C] - 50 Sc Plans-Line
	UTLE_E_UG-Gas-Line-42-50	35205		42 inch Underground Gas line - 50 Sc Plans-Line
	UTLE_E_UG-Gas-Line-42-Qual-B-50	35206		42 inch Underground Gas line [Qual. Level B] - 50 Sc Plans-Line
	UTLE_E_UG-Gas-Line-42-Qual-C-50	35207		42 inch Underground Gas line [Qual. Level C] - 50 Sc Plans-Line
	UTLE_E_UG-Gas-Line-48-50	35208		48 inch Underground Gas line - 50 Sc Plans-Line
	UTLE_E_UG-Gas-Line-48-Qual-B-50	35209		48 inch Underground Gas line [Qual. Level B] - 50 Sc Plans-Line
	UTLE_E_UG-Gas-Line-48-Qual-C-50	35210		48 inch Underground Gas line [Qual. Level C] - 50 Sc Plans-Line
	UTLE_E_UG-Petro-Line-24-50	35211		24 inch Underground Pertoleum line - 50 Sc Plans-Line
	UTLE_E_UG-Petro-Line-24-Qual-B-50	35212		24 inch Underground Pertoleum line [Qual. Level B] - 50 Sc Plans-Line
	UTLE_E_UG-Petro-Line-24-Qual-C-50	35213		24 inch Underground Pertoleum line [Qual. Level C] - 50 Sc Plans-Line
	UTLE_E_UG-Petro-Line-30-50	35214		30 inch Underground Petroleum line - 50 Sc Plans-Line
	UTLE_E_UG-Petro-Line-30-Qual-B-50	35215		30 inch Underground Petroleum line [Qual. Level B] - 50 Sc Plans-Line
	UTLE_E_UG-Petro-Line-30-Qual-C-50	35216		30 inch Underground Petroleum line [Qual. Level C] - 50 Sc Plans-Line
	UTLE_E_UG-Petro-Line-36-50	35217		36 inch Underground Petroleum line - 50 Sc Plans-Line
	UTLE_E_UG-Petro-Line-36-Qual-B-50	35218		36 inch Underground Petroleum line [Qual. Level B] - 50 Sc Plans-Line
	UTLE_E_UG-Petro-Line-36-Qual-C-50	35219		36 inch Underground Petroleum line [Qual. Level C] - 50 Sc Plans-Line
	UTLE_E_UG-Petro-Line-42-50	35220		42 inch Underground Petroleum line - 50 Sc Plans-Line
	UTLE_E_UG-Petro-Line-42-Qual-B-50	35221		42 inch Underground Petroleum line [Qual. Level B] - 50 Sc Plans-Line
	UTLE_E_UG-Petro-Line-42-Qual-C-50	35222		42 inch Underground Petroleum line [Qual. Level C] - 50 Sc Plans-Line
	UTLE_E_UG-Petro-Line-48-50	35223		48 inch Underground Petroleum line - 50 Sc Plans-Line
	UTLE_E_UG-Petro-Line-48-Qual-B-50	35224		48 inch Underground Petroleum line [Qual. Level B] - 50 Sc Plans-Line
	UTLE_E_UG-Petro-Line-48-Qual-C-50	35225		48 inch Underground Petroleum line [Qual. Level C] - 50 Sc Plans-Line
	UTLE_E_UG-San-Swr-Line-24-50	35226		24 inch Underground San. Sewer line - 50 Sc Plans-Line
	UTLE_E_UG-San-Swr-Line-24-Qual-B-50	35227		24 inch Underground San. Sewer line [Qual. Level B] - 50 Sc Plans-Line
	UTLE_E_UG-San-Swr-Line-24-Qual-C-50	35228		24 inch Underground San. Sewer line [Qual. Level C] - 50 Sc Plans-Line
	UTLE_E_UG-San-Swr-Line-30-50	35229		30 inch Underground San. Sewer line - 50 Sc Plans-Line
	UTLE_E_UG-San-Swr-Line-30-Qual-B-50	35230		30 inch Underground San. Sewer line [Qual. Level B] - 50 Sc Plans-Line
	UTLE_E_UG-San-Swr-Line-30-Qual-C-50	35231		30 inch Underground San. Sewer line [Qual. Level C] - 50 Sc Plans-Line

File Name	Level Name	Number		Description
	UTLE_E_UG-San-Swr-Line-36-50	35232		36 inch Underground San. Sewer line - 50 Sc Plans-Line
	UTLE_E_UG-San-Swr-Line-36-Qual-B-50	35233		36 inch Underground San. Sewer line [Qual. Level B] - 50 Sc Plans-Line
	UTLE_E_UG-San-Swr-Line-36-Qual-C-50	35234		36 inch Underground San. Sewer line [Qual. Level C] - 50 Sc Plans-Line
	UTLE_E_UG-San-Swr-Line-42-50	35235		42 inch Underground San. Sewer line - 50 Sc Plans-Line
	UTLE_E_UG-San-Swr-Line-42-Qual-B-50	35236		42 inch Underground San. Sewer line [Qual. Level B] - 50 Sc Plans-Line
	UTLE_E_UG-San-Swr-Line-42-Qual-C-50	35237		42 inch Underground San. Sewer line [Qual. Level C] - 50 Sc Plans-Line
	UTLE_E_UG-San-Swr-Line-48-50	35238		48 inch Underground San. Sewer line - 50 Sc Plans-Line
	UTLE_E_UG-San-Swr-Line-48-Qual-B-50	35239		48 inch Underground San. Sewer line [Qual. Level B] - 50 Sc Plans-Line
	UTLE_E_UG-San-Swr-Line-48-Qual-C-50	35240		48 inch Underground San. Sewer line [Qual. Level C] - 50 Sc Plans-Line
	UTLE_E_UG-Steam-Line-24-50	35241		24 inch Underground Steam line - 50 Sc Plans-Line
	UTLE_E_UG-Steam-Line-24-Qual-B-50	35242		24 inch Underground Steam line [Quailty Level B] - 50 Sc Plans-Line
	UTLE_E_UG-Steam-Line-24-Qual-C-50	35243		24 inch Underground Steam line [Quailty Level C] - 50 Sc Plans-Line
	UTLE_E_UG-Steam-Line-30-50	35244		30 inch Underground Steam line - 50 Sc Plans-Line
	UTLE_E_UG-Steam-Line-30-Qual-B-50	35245		30 inch Underground Steam line [Qual. Level B] - 50 Sc Plans-Line
	UTLE_E_UG-Steam-Line-30-Qual-C-50	35246		30 inch Underground Steam line [Qual. Level C] - 50 Sc Plans-Line
	UTLE_E_UG-Steam-Line-36-50	35247		36 inch Underground Steam line - 50 Sc Plans-Line
	UTLE_E_UG-Steam-Line-36-Qual-B-50	35248		36 inch Underground Steam line [Qual. Level B] - 50 Sc Plans-Line
	UTLE_E_UG-Steam-Line-36-Qual-C-50	35249		36 inch Underground Steam line [Qual. Level C] - 50 Sc Plans-Line
	UTLE_E_UG-Steam-Line-42-50	35250		42 inch Underground Steam line - 50 Sc Plans-Line
	UTLE_E_UG-Steam-Line-42-Qual-B-50	35251		42 inch Underground Steam line [Qual. Level B] - 50 Sc Plans-Line
	UTLE_E_UG-Steam-Line-42-Qual-C-50	35252		42 inch Underground Steam line [Qual. Level C] - 50 Sc Plans-Line
	UTLE_E_UG-Steam-Line-48-50	35253		48 inch Underground Steam line - 50 Sc Plans-Line
	UTLE_E_UG-Steam-Line-48-Qual-B-50	35254		48 inch Underground Steam line [Qual. Level B] - 50 Sc Plans-Line
	UTLE_E_UG-Steam-Line-48-Qual-C-50	35255		48 inch Underground Steam line [Qual. Level C] - 50 Sc Plans-Line
	UTLE_E_UG-Wat-Line-24-50	35256		24 inch Underground Water line - 50 Sc Plans-Line
	UTLE_E_UG-Wat-Line-24-Qual-B-50	35257		24 inch Underground Water line [Qual. Level B] - 50 Sc Plans-Line
	UTLE_E_UG-Wat-Line-24-Qual-C-50	35258		24 inch Underground Water line [Qual. Level C] - 50 Sc Plans-Line
	UTLE_E_UG-Wat-Line-30-50	35259		30 inch Underground Water line - 50 Sc Plans-Line
	UTLE_E_UG-Wat-Line-30-Qual-B-50	35260		30 inch Underground Water line [Qual. Level B] - 50 Sc Plans-Line
	UTLE_E_UG-Wat-Line-30-Qual-C-50	35261		30 inch Underground Water line [Qual. Level C] - 50 Sc Plans-Line
	UTLE_E_UG-Wat-Line-36-50	35262		36 inch Underground Water line - 50 Sc Plans-Line
	UTLE_E_UG-Wat-Line-36-Qual-B-50	35263		36 inch Underground Water line [Qual. Level B] - 50 Sc Plans-Line
	UTLE_E_UG-Wat-Line-36-Qual-C-50	35264		36 inch Underground Water line [Qual. Level C] - 50 Sc Plans-Line

File Name	Level Name	Number		Description
	UTLE_E_UG-Wat-Line-42-50	35265		42 inch Underground Water line - 50 Sc Plans-Line
	UTLE_E_UG-Wat-Line-42-Qual-B-50	35266		42 inch Underground Water line [Qual. Level B] - 50 Sc Plans-Line
	UTLE_E_UG-Wat-Line-42-Qual-C-50	35267		42 inch Underground Water line [Qual. Level C] - 50 Sc Plans-Line
	UTLE_E_UG-Wat-Line-48-50	35268		48 inch Underground Water line - 50 Sc Plans-Line
	UTLE_E_UG-Wat-Line-48-Qual-B-50	35269		48 inch Underground Water line [Qual. Level B] - 50 Sc Plans-Line
	UTLE_E_UG-Wat-Line-48-Qual-C-50	35270		48 inch Underground Water line [Qual. Level C] - 50 Sc Plans-Line
	UTLE_E_UG-Wat-Non-Pot-Line-24-50	35271		24 inch Underground Non-potable water line - 50 Sc Plans-Line
	UTLE_E_UG-Wat-Non-Pot-Line-24-Qual-B-50	35272		24 inch Underground Non-potable water line [Qual. Level B] - 50 Sc Plar
	UTLE_E_UG-Wat-Non-Pot-Line-24-Qual-C-50	35273		24 inch Underground Non-potable water line [Qual. Level C] - 50 Sc Plar
	UTLE_E_UG-Wat-Non-Pot-Line-30-50	35274		30 inch Underground Non-potable water line - 50 Sc Plans-Line
	UTLE_E_UG-Wat-Non-Pot-Line-30-Qual-B-50	35275		30 inch Underground Non-potable water line [Qual. Level B] - 50 Sc Plar
	UTLE_E_UG-Wat-Non-Pot-Line-30-Qual-C-50	35276		30 inch Underground Non-potable water line [Qual. Level C] - 50 Sc Plar
	UTLE_E_UG-Wat-Non-Pot-Line-36-50	35277		36 inch Underground Non-potable water line - 50 Sc Plans-Line
	UTLE_E_UG-Wat-Non-Pot-Line-36-Qual-B-50	35278		36 inch Underground Non-potable water line [Qual. Level B] - 50 Sc Plar
	UTLE_E_UG-Wat-Non-Pot-Line-36-Qual-C-50	35279		36 inch Underground Non-potable water line [Qual. Level C] - 50 Sc Plar
	UTLE_E_UG-Wat-Non-Pot-Line-42-50	35280		42 inch Underground non-potable water line - 50 Sc Plans-Line
	UTLE_E_UG-Wat-Non-Pot-Line-42-Qual-B-50	35281		42 inch Underground non-potable water line [Qual. Level B] - 50 Sc Plan
	UTLE_E_UG-Wat-Non-Pot-Line-42-Qual-C-50	35282		42 inch Underground non-potable water line [Qual. Level C] - 50 Sc Plan
	UTLE_E_UG-Wat-Non-Pot-Line-48-50	35283		48 inch Underground Non-potable water line - 50 Sc Plans-Line
	UTLE_E_UG-Wat-Non-Pot-Line-48-Qual-B-50	35284		48 inch Underground Non-potable water line [Qual. Level B] - 50 Sc Plar
	UTLE_E_UG-Wat-Non-Pot-Line-48-Qual-C-50	35285		48 inch Underground Non-potable water line [Qual. Level C] - 50 Sc Plar
	UTLE_E_OVHD-Guy-Text	35309		Overhead Guy Wire text-Text
	UTLE_E_UG-CSan-Swr-Line	35310		Comb. San. Sewer (Underground) line-Line
	UTLE_E_UG-CSan-Swr-Line-Qual-B	35311		Comb. San. Sewer (Underground) line [Qual. Level B]-Line
	UTLE_E_UG-CSan-Swr-Line-Qual-C	35312		Comb. San. Sewer (Underground) line [Qual. Level C]-Line
	UTLE_E_UG-CSan-Swr-Line-24	35313		24 Inch Underground Comb. San. Sewer line - 20 Sc Plans-Line
	UTLE_E_UG-CSan-Swr-Line-30	35314		30 Inch Underground Comb. San. Sewer line - 20 Sc Plans-Line
	UTLE_E_UG-CSan-Swr-Line-36	35315		36 Inch Underground Comb. San. Sewer line - 20 Sc Plans-Line
	UTLE_E_UG-CSan-Swr-Line-42	35316		42 Inch Underground Comb. San. Sewer line - 20 Sc Plans-Line
	UTLE_E_UG-CSan-Swr-Line-48	35317		48 Inch Underground Comb. San. Sewer line - 20 Sc Plans-Line
	UTLE_E_UG-CSan-Swr-User-Def-Line	35318		Comb. San. Sewer User Defined Width (Underground) line-Line
	UTLE_E_UG-CSan-Swr-Line-24-Qual-B	35319		24 Inch Underground Comb. San. Sewer line [Qual. Level B] - 20 Sc Plans
	UTLE_E_UG-CSan-Swr-Line-24-Qual-C	35320		24 Inch Underground Comb. San. Sewer line [Qual. Level C] - 20 Sc Plans

File Name	Level Name	Number		Description
	UTLE_E_UG-CSan-Swr-Line-30-Qual-B	35321		30 Inch Underground Comb. San. Sewer line [Qual. Level B] - 20 Sc Plans
	UTLE_E_UG-CSan-Swr-Line-30-Qual-C	35322		30 Inch Underground Comb. San. Sewer line [Qual. Level C] - 20 Sc Plans
	UTLE_E_UG-CSan-Swr-Line-36-Qual-B	35323		36 Inch Underground Comb. San. Sewer line [Qual. Level B] - 20 Sc Plans
	UTLE_E_UG-CSan-Swr-Line-36-Qual-C	35324		36 Inch Underground Comb. San. Sewer line [Qual. Level C] - 20 Sc Plans
	UTLE_E_UG-CSan-Swr-Line-42-Qual-B	35325		42 Inch Underground Comb. San. Sewer line [Qual. Level B] - 20 Sc Plans
	UTLE_E_UG-CSan-Swr-Line-42-Qual-C	35326		42 Inch Underground Comb. San. Sewer line [Qual. Level C] - 20 Sc Plans
	UTLE_E_UG-CSan-Swr-Line-48-Qual-B	35327		48 Inch Underground Comb. San. Sewer line [Qual. Level B] - 20 Sc Plans
	UTLE_E_UG-CSan-Swr-Line-48-Qual-C	35328		48 Inch Underground Comb. San. Sewer line [Qual. Level C] - 20 Sc Plans
	UTLE_E_UG-CSan-Swr-User-Def-Line-Qual-B	35329		Comb. San. Sewer User Defined Width (Underground) line [Qual. Level B
	UTLE_E_UG-CSan-Swr-User-Def-Line-Qual-C	35330		Comb. San. Sewer User Defined Width (Underground) line [Qual. Level C
	UTLE_E_UG-CSan-Swr-Line-24-50	35331		24 Inch Underground Comb. San. Sewer line - 50 Sc Plans-Line
	UTLE_E_UG-CSan-Swr-Line-30-50	35332		30 Inch Underground Comb. San. Sewer line - 50 Sc Plans-Line
	UTLE_E_UG-CSan-Swr-Line-36-50	35333		36 Inch Underground Comb. San. Sewer line - 50 Sc Plans-Line
	UTLE_E_UG-CSan-Swr-Line-42-50	35334		42 Inch Underground Comb. San. Sewer line - 50 Sc Plans-Line
	UTLE_E_UG-CSan-Swr-Line-48-50	35335		48 Inch Underground Comb. San. Sewer line - 50 Sc Plans-Line
	UTLE_E_UG-CSan-Swr-Line-24-Qual-B-50	35336		24 Inch Underground Comb. San. Sewer line [Qual. Level B] - 50 Sc Plans
	UTLE_E_UG-CSan-Swr-Line-24-Qual-C-50	35337		24 Inch Underground Comb. San. Sewer line [Qual. Level C] - 50 Sc Plans
	UTLE_E_UG-CSan-Swr-Line-30-Qual-B-50	35338		30 Inch Underground Comb. San. Sewer line [Qual. Level B] - 50 Sc Plans
	UTLE_E_UG-CSan-Swr-Line-30-Qual-C-50	35339		30 Inch Underground Comb. San. Sewer line [Qual. Level C] - 50 Sc Plans
	UTLE_E_UG-CSan-Swr-Line-36-Qual-B-50	35340		36 Inch Underground Comb. San. Sewer line [Qual. Level B] - 50 Sc Plans
	UTLE_E_UG-CSan-Swr-Line-36-Qual-C-50	35341		36 Inch Underground Comb. San. Sewer line [Qual. Level C] - 50 Sc Plans
	UTLE_E_UG-CSan-Swr-Line-42-Qual-B-50	35342		42 Inch Underground Comb. San. Sewer line [Qual. Level B] - 50 Sc Plans
	UTLE_E_UG-CSan-Swr-Line-42-Qual-C-50	35343		42 Inch Underground Comb. San. Sewer line [Qual. Level C] - 50 Sc Plans
	UTLE_E_UG-CSan-Swr-Line-48-Qual-B-50	35344		48 Inch Underground Comb. San. Sewer line [Qual. Level B] - 50 Sc Plans
	UTLE_E_UG-CSan-Swr-Line-48-Qual-C-50	35345		48 Inch Underground Comb. San. Sewer line [Qual. Level C] - 50 Sc Plans
	UTLE_E_UXX-Cell	35358		Exist. Utility Survey Defined cell-Cell
	UTLE_E_UXX-Line	35359		Exist. Utility Survey Defined line-Line
	UTLE_E_UUSTRPOL-Cell	35361		Exist. Utility Strain pole-Cell
	UTLE_E_UUSTRPOL-Line	35362		Exist. Utility Strain pole-Line
	UTLE_E_UUELBOX-Cell	35364		Exist. Utility Electrical box-Cell
	UTLE_E_UUELBOX-Line	35365		K80 Exist. Utility Electrical box-Line
	UTLE_E_UUELBOX-Text	35366		Exist. Utility Electrical box-Text
	UTLE_E_UUOEL-Cell	35367		Exist. Utility Overhead electrical line-Cell

File Name	Level Name	Number		Description
	UTLE_E_UUOEL-Line	35368		K70 Exist. Utility Overhead electrical line-Line
	UTLE_E_UUOTL-Cell	35370		Exist. Utility Overhead telephone line-Cell
	UTLE_E_UUOTL-Line	35371		Exist. Utility Overhead telephone line-Line
	UTLE_E_UUOTL-Text	35372		Exist. Utility Overhead telephone line-Text
	UTLE_E_UUPP-Cell	35373		K72 K76 Exist. Utility Power pole, center-Cell
	UTLE_E_UUPP-Line	35374		Exist. Utility Power pole, center-Line
	UTLE_E_UUPP-Text	35375		Exist. Utility Power pole, center-Text
	UTLE_E_UULP-Cell	35376		K73 K75 Exist. Utility Light pole, center-Cell
	UTLE_E_UULP-Line	35377		Exist. Utility Light pole, center-Line
	UTLE_E_UULP-Text	35378		Exist. Utility Light pole, center-Text
	UTLE_E_UUTP-Cell	35379		Exist. Utility Telephone pole, center-Cell
	UTLE_E_UUTP-Line	35380		Exist. Utility Telephone pole, center-Line
	UTLE_E_UUTP-Text	35381		Exist. Utility Telephone pole, center-Text
	UTLE_E_UUTPD-Cell	35382		Exist. Utility Telephone pedestal, center-Cell
	UTLE_E_UUTPD-Line	35383		Exist. Utility Telephone pedestal, center-Line
	UTLE_E_UUTPD-Text	35384		Exist. Utility Telephone pedestal, center-Text
	UTLE_E_UUGP-Cell	35385		Exist. Utility Guy pole, center-Cell
	UTLE_E_UUGP-Line	35386		Exist. Utility Guy pole, center-Line
	UTLE_E_UUGP-Text	35387		Exist. Utility Guy pole, center-Text
	UTLE_E_UUPGA-Cell	35388		Exist. Utility Pole anchor-Cell
	UTLE_E_UUPGA-Text	35390		Exist. Utility Pole anchor-Text
	UTLE_E_UUYLE-Cell	35391		K71 Exist. Utility Yard light, electrical-Cell
	UTLE_E_UUYLE-Line	35392		Exist. Utility Yard light, electrical-Line
	UTLE_E_UUYLE-Text	35393		Exist. Utility Yard light, electrical-Text
	UTLE_E_UUYLG-Cell	35394		Exist. Utility Yard light, gas-Cell
	UTLE_E_UUYLG-Text	35396		Exist. Utility Yard light, gas-Text
	UTLE_E_UUWM-Cell	35397		Exist. Utility Water meter, center-Cell
	UTLE_E_UUWM-Line	35398		Exist. Utility Water meter, center-Line
	UTLE_E_UUWM-Text	35399		Exist. Utility Water meter, center-Text
	UTLE_E_UUWV-Cell	35400		Exist. Utility Water valve-Cell
	UTLE_E_UUWV-Line	35401		Exist. Utility Water valve-Line
	UTLE_E_UUWV-Text	35402		Exist. Utility Water valve-Text
	UTLE_E_UUFH-Cell	35403		K81 Exist. Utility Fire hydrant, center-Cell

File Name	Level Name	Number		Description
	UTLE_E_UUFH-Line	35404		Exist. Utility Fire hydrant, center-Line
	UTLE_E_UUFH-Text	35405		Exist. Utility Fire hydrant, center-Text
	UTLE_E_UUMHST-Cell	35406		K66 Exist. Utility Manhole storm sewer, top-Cell
	UTLE_E_UUMHST-Line	35407		Exist. Utility Manhole storm sewer, top-Line
	UTLE_E_UUMHST-Text	35408		Exist. Utility Manhole storm sewer, top-Text
	UTLE_E_UUMHSTF-Cell	35409		Exist. Utility Manhole storm sewer, F/L-Cell
	UTLE_E_UUMHSTF-Text	35411		Exist. Utility Manhole storm sewer, F/L-Text
	UTLE_E_UUMHT-Cell	35412		Exist. Utility Manhole, telephone, top, F/L-Cell
	UTLE_E_UUMHT-Line	35413		Exist. Utility Manhole, telephone, top, F/L-Line
	UTLE_E_UUMHT-Text	35414		Exist. Utility Manhole, telephone, top, F/L-Text
	UTLE_E_UUMHE-Cell	35415		Exist. Utility Manhole, electrical, top-Cell
	UTLE_E_UUMHE-Line	35416		Exist. Utility Manhole, electrical, top-Line
	UTLE_E_UUMHE-Text	35417		Exist. Utility Manhole, electrical, top-Text
	UTLE_E_UUMHSS-Cell	35418		Exist. Utility Manhole, sanitary sewer, top-Cell
	UTLE_E_UUMHSS-Line	35419		Exist. Utility Manhole, sanitary sewer, top-Line
	UTLE_E_UUMHSS-Text	35420		Exist. Utility Manhole, sanitary sewer, top-Text
	UTLE_E_UUMHSSF-Cell	35421		Exist. Utility Manhole, sanitary sewer, F/L-Cell
	UTLE_E_UUMHSSF-Text	35423		Exist. Utility Manhole, sanitary sewer, F/L-Text
	UTLE_E_UUSSL-Cell	35424		Exist. Utility Sanitary sewer line, center-Cell
	UTLE_E_UUSSL-Text	35426		Exist. Utility Sanitary sewer line, center-Text
	UTLE_E_UUGM-Cell	35427		Exist. Utility Gas meter, center-Cell
	UTLE_E_UUGM-Line	35428		Exist. Utility Gas meter, center-Line
	UTLE_E_UUNGLM-Cell	35430		Exist. Utility Gas line marker-Cell
	UTLE_E_UUNGLM-Text	35432		Exist. Utility Gas line marker-Text
	UTLE_E_UUNGV-Cell	35433		K89 Exist. Utility Gas valve, center-Cell
	UTLE_E_UUNGV-Line	35434		Exist. Utility Gas valve, center-Line
	UTLE_E_UUNGV-Text	35435		Exist. Utility Gas valve, center-Text
	UTLE_E_UUNGVP-Cell	35436		Exist. Utility Sanitary vent pipe-Cell
	UTLE_E_UUNGVP-Text	35438		Exist. Utility Sanitary vent pipe-Text
	UTLE_E_UTRCL-Cell	35439		Exist. Utility R/R CL, exist. point symbol, # text, descr., elev.-Cell
	UTLE_E_UTRCL-Line	35440		Exist. Utility R/R CL, exist. line-Line
	UTLE_E_UTRCL-Text	35441		Exist. Utility R/R CL, exist. line descr. -Text
	UTLE_E_UTRCR-Cell	35442		Exist. Utility R/R, top of rail, exist. point symbol, # text, descr., elev.-Cell

File Name	Level Name	Number		Description
	UTLE_E_UTRCR-Line	35443		Exist. Utility R/R, top of rail, exist. line-Line
	UTLE_E_UTRCR-Text	35444		Exist. Utility R/R, top of rail, exist. line descr. -Text
	UTLE_E_UTSATDSH-Cell	35445		K22 Exist. Utility Satellite dish, exist. point symbol, # text, descr., elev.-C
	UTLE_E_UTSATDSH-Line	35446		Exist. Utility Satellite dish, exist. point cell-Line
	UTLE_E_UTSATDSH-Text	35447		Exist. Utility Satellite dish, exist. line descr. -Text
	UTLE_E_UTMPR-Cell	35448		Exist. Utility Mile post, r/r, exist. point symbol, # text, descr., elev.-Cell
	UTLE_E_UTMPR-Line	35449		Exist. Utility Mile post, r/r, exist. point cell-Line
	UTLE_E_UUTSB-Cell	35451		Exist. Utility traffic signal box, exist. point symbol, # text, descr., elev.-Ce
	UTLE_E_UUTSB-Line	35452		Exist. Utility traffic signal box, exist. line-Line
	UTLE_E_UUTSB-Text	35453		Exist. Utility traffic signal box, exist. line descr. -Text
	UTLE_E_UUPCL-Cell	35454		Exist. Utility ped. cross light, exist. point symbol, # text, descr., elev.-Cel
	UTLE_E_UUPCL-Line	35455		Exist. Utility ped. cross light, exist. line-Line
	UTLE_E_UUPCL-Text	35456		Exist. Utility ped. cross light, exist. line descr. -Text
	UTLE_E_UUFM-Cell	35457		Exist. Utility undgrnd fiber marker, exist. point symbol, # text, descr., ele
	UTLE_E_UUFM-Line	35458		Exist. Utility undgrnd fiber marker, exist. line-Line
	UTLE_E_UUFM-Text	35459		Exist. Utility undgrnd fiber marker, exist. line descr. -Text
	UTLE_E_SUETOP-Cell	35460		Exist. Utility sue test hole top, exist. point symbol, # text, descr., elev.-C
	UTLE_E_SUETOP-Line	35461		Exist. Utility sue test hole top, exist. line-Line
	UTLE_E_SUETOP-Text	35462		Exist. Utility sue test hole top, exist. line descr. -Text
	UTLE_E_SUEBOT-Cell	35463		Exist. Utility sue test hole bottom, exist. point symbol, # text, descr., ele
	UTLE_E_SUEBOT-Line	35464		Exist. Utility sue test hole bottom, exist. line-Line
	UTLE_E_SUEBOT-Text	35465		Exist. Utility sue test hole bottom, exist. line descr. -Text
UTLP	UTLP_P_UG-Elec-Line	36048		Underground Electrical line-Line
	UTLP_P_UG-Elec-Line-REM	36049		Remove Underground Electrical (All Quality Levels)-Line
	UTLP_P_UG-Gas-Line	36054		Gas (Underground) line-Line
	UTLP_P_UG-Gas-Line-24	36055		24 inch Underground Gas line - 20 Sc Plans-Line
	UTLP_P_UG-Gas-Line-30	36059		30 inch Underground Gas line - 20 Sc Plans-Line
	UTLP_P_UG-Gas-Line-36	36063		36 inch Underground Gas line - 20 Sc Plans-Line
	UTLP_P_UG-Gas-Line-42	36067		42 inch Underground Gas line - 20 Sc Plans-Line
	UTLP_P_UG-Gas-Line-48	36071		48 inch Underground Gas line - 20 Sc Plans-Line
	UTLP_P_UG-Gas-Line-REM	36075		Remove Underground Gas line (All Quality Levels)-Line
	UTLP_P_UG-Petro-Line	36080		Petroleum (Underground) line-Line

File Name	Level Name	Number		Description
	UTLP_P_UG-Petro-Line-24	36081		24 inch Underground Petroleum line - 20 Sc Plans-Line
	UTLP_P_UG-Petro-Line-30	36085		30 inch Underground Petroleum line - 20 Sc Plans-Line
	UTLP_P_UG-Petro-Line-36	36089		36 inch Underground Petroleum line - 20 Sc Plans-Line
	UTLP_P_UG-Petro-Line-42	36093		42 inch Underground Petroleum line - 20 Sc Plans-Line
	UTLP_P_UG-Petro-Line-48	36097		48 inch Underground Petroleum line - 20 Sc Plans-Line
	UTLP_P_UG-Petro-Line-REM	36101		Remove Underground Petroleum line (All Quality Levels)-Line
	UTLP_P_UG-San-Force-Main-Line	36106		Sanitary Force Main (Underground) line-Line
	UTLP_P_UG-San-Force-Main-Line-REM	36107		Remove Underground San. Force Main line (All Quality Levels)-Line
	UTLP_P_UG-San-Swr-Line	36112		Sanitary Sewer (Underground) line-Line
	UTLP_P_UG-San-Swr-Line-24	36113		24 inch Underground San. Sewer line - 20 Sc Plans-Line
	UTLP_P_UG-San-Swr-Line-30	36117		30 inch Underground San. Sewer line - 20 Sc Plans-Line
	UTLP_P_UG-San-Swr-Line-36	36121		36 inch Underground San. Sewer line - 20 Sc Plans-Line
	UTLP_P_UG-San-Swr-Line-42	36125		42 inch Underground San. Sewer line - 20 Sc Plans-Line
	UTLP_P_UG-San-Swr-Line-48	36129		48 inch Underground San. Sewer line - 20 Sc Plans-Line
	UTLP_P_UG-San-Swr-Line-REM	36133		Remove Sanitary Sewer line (All Quality Levels)-Line
	UTLP_P_UG-Steam-Line	36138		Steam (Underground) line-Line
	UTLP_P_UG-Steam-Line-24	36139		24 inch Underground Steam line - 20 Sc Plans-Line
	UTLP_P_UG-Steam-Line-30	36143		30 inch Underground Steam line - 20 Sc Plans-Line
	UTLP_P_UG-Steam-Line-36	36147		36 inch Underground Steam line - 20 Sc Plans-Line
	UTLP_P_UG-Steam-Line-42	36151		42 inch Underground Steam line - 20 Sc Plans-Line
	UTLP_P_UG-Steam-Line-48	36155		48 inch Underground Steam line - 20 Sc Plans-Line
	UTLP_P_UG-Steam-Line-REM	36159		Remove Underground Steam line (All Quality Levels)-Line
	UTLP_P_UG-Tele-Line	36164		Telephone (Underground) line-Line
	UTLP_P_UG-Tele-Line-REM	36165		Remove Underground Telephone line (All Quality Levels)-Line
	UTLP_P_UG-TV-Line	36176		Television (Underground) line-Line
	UTLP_P_UG-TV-Line-REM	36177		Remove Underground Television line (All Quality Levels)-Line
	UTLP_P_UG-Wat-Line	36185		Water (Underground) line-Line
	UTLP_P_UG-Wat-Line-24	36186		24 inch Underground Water line - 20 Sc Plans-Line
	UTLP_P_UG-Wat-Line-30	36190		30 inch Underground Water line - 20 Sc Plans-Line
	UTLP_P_UG-Wat-Line-36	36194		36 inch Underground Water line - 20 Sc Plans-Line
	UTLP_P_UG-Wat-Line-42	36198		42 inch Underground Water line - 20 Sc Plans-Line
	UTLP_P_UG-Wat-Line-48	36202		48 inch Underground Water line - 20 Sc Plans-Line
	UTLP_P_UG-Wat-Line-REM	36206		Remove Underground Water line (All Quality Levels)-Line

File Name	Level Name	Number		Description
	UTLP_P_UG-Wat-Non-Pot-Line	36210		Non-potable water (Underground) line-Line
	UTLP_P_UG-Wat-Non-Pot-Line-24	36211		24 inch Underground Non-potable water line - 20 Sc Plans-Line
	UTLP_P_UG-Wat-Non-Pot-Line-30	36215		30 inch Underground Non-potable water line - 20 Sc Plans-Line
	UTLP_P_UG-Wat-Non-Pot-Line-36	36219		36 inch Underground Non-potable water line - 20 Sc Plans-Line
	UTLP_P_UG-Wat-Non-Pot-Line-42	36223		42 inch Underground Non-potable water line - 20 Sc Plans-Line
	UTLP_P_UG-Wat-Non-Pot-Line-48	36227		48 inch Underground Non-potable water line - 20 Sc Plans-Line
	UTLP_P_UG-Wat-Non-Pot-Line-REM	36231		Remove Underground Non-potable water line (All Quality Levels)-Line
	UTLP_P_UG-Gas-Line-User-Def	36236		Gas User Defined Width (Underground) line-Line
	UTLP_P_UG-Petro-Line-User-Def	36240		Petroleum User Defined Width (Underground) line-Line
	UTLP_P_UG-San-Swr-Line-User-Def	36244		Sanitary Sewer User Defined Width (Underground) line-Line
	UTLP_P_UG-Steam-Line-User-Def	36248		Steam User Defined Width (Underground) line-Line
	UTLP_P_UG-Wat-Line-User-Def	36252		Water User Defined Width (Underground) line-Line
	UTLP_P_UG-Wat-Non-Pot-User-Def-Line	36256		Non-potable water User Defined Width (Underground) line-Line
	UTLP_P_UG-Gas-Line-24-50	36265		24 inch Underground Gas line - 50 Sc Plans-Line
	UTLP_P_UG-Gas-Line-30-50	36266		30 inch Underground Gas line - 50 Sc Plans-Line
	UTLP_P_UG-Gas-Line-36-50	36267		36 inch Underground Gas line - 50 Sc Plans-Line
	UTLP_P_UG-Gas-Line-42-50	36268		42 inch Underground Gas line - 50 Sc Plans-Line
	UTLP_P_UG-Gas-Line-48-50	36269		48 inch Underground Gas line - 50 Sc Plans-Line
	UTLP_P_UG-Petro-Line-24-50	36270		24 inch Underground Petroleum line - 50 Sc Plans-Line
	UTLP_P_UG-Petro-Line-30-50	36271		30 inch Underground Petroleum line - 50 Sc Plans-Line
	UTLP_P_UG-Petro-Line-36-50	36272		36 inch Underground Petroleum line - 50 Sc Plans-Line
	UTLP_P_UG-Petro-Line-42-50	36273		42 inch Underground Petroleum line - 50 Sc Plans-Line
	UTLP_P_UG-Petro-Line-48-50	36274		48 inch Underground Petroleum line - 50 Sc Plans-Line
	UTLP_P_UG-San-Swr-Line-24-50	36275		24 inch Underground San. Sewer line - 50 Sc Plans-Line
	UTLP_P_UG-San-Swr-Line-30-50	36276		30 inch Underground San. Sewer line - 50 Sc Plans-Line
	UTLP_P_UG-San-Swr-Line-36-50	36277		36 inch Underground San. Sewer line - 50 Sc Plans-Line
	UTLP_P_UG-San-Swr-Line-42-50	36278		42 inch Underground San. Sewer line - 50 Sc Plans-Line
	UTLP_P_UG-San-Swr-Line-48-50	36279		48 inch Underground San. Sewer line - 50 Sc Plans-Line
	UTLP_P_UG-Steam-Line-24-50	36280		24 inch Underground Steam line - 50 Sc Plans-Line
	UTLP_P_UG-Steam-Line-30-50	36281		30 inch Underground Steam line - 50 Sc Plans-Line
	UTLP_P_UG-Steam-Line-36-50	36282		36 inch Underground Steam line - 50 Sc Plans-Line
	UTLP_P_UG-Steam-Line-42-50	36283		42 inch Underground Steam line - 50 Sc Plans-Line
	UTLP_P_UG-Steam-Line-48-50	36284		48 inch Underground Steam line - 50 Sc Plans-Line

File Name	Level Name	Number		Description
	UTLP_P_UG-Wat-Line-24-50	36285		24 inch Underground Water line - 50 Sc Plans-Line
	UTLP_P_UG-Wat-Line-30-50	36286		30 inch Underground Water line - 50 Sc Plans-Line
	UTLP_P_UG-Wat-Line-36-50	36287		36 inch Underground Water line - 50 Sc Plans-Line
	UTLP_P_UG-Wat-Line-42-50	36288		42 inch Underground Water line - 50 Sc Plans-Line
	UTLP_P_UG-Wat-Line-48-50	36289		48 inch Underground Water line - 50 Sc Plans-Line
	UTLP_P_UG-Wat-Non-Pot-Line-24-50	36290		24 inch Underground Non-potable water line - 50 Sc Plans-Line
	UTLP_P_UG-Wat-Non-Pot-Line-30-50	36291		30 inch Underground Non-potable water line - 50 Sc Plans-Line
	UTLP_P_UG-Wat-Non-Pot-Line-36-50	36292		36 inch Underground Non-potable water line - 50 Sc Plans-Line
	UTLP_P_UG-Wat-Non-Pot-Line-42-50	36293		42 inch Underground Non-potable water line - 50 Sc Plans-Line
	UTLP_P_UG-Wat-Non-Pot-Line-48-50	36294		48 inch Underground Non-potable water line - 50 Sc Plans-Line
ECON	ECON_E_Major-Contour-Line	7006		Major contour lines-Line
	ECON_E_Major-Contour-Text	7007		Major contour lines text-Text
	ECON_E_Minor-Contour-Line	7008		Minor contour lines-Line
	ECON_E_Minor-Contour-Text	7009		Minor contour lines text-Text
	ECON_E_Slope-Direction-Line	7013		Existing lines w/ arrowheads to show downhill slope direction-Line
FCON	FCON_P_Major-Contour-Line	10004		Major contour lines-Line
	FCON_P_Major-Contour-Text	10005		Major contour lines text-Text
	FCON_P_Minor-Contour-Line	10006		Minor contour lines-Line
	FCON_P_Minor-Contour-Text	10007		Minor contour lines text-Text
	FCON_P_Slope-Direction-Line	10011		Proposed lines w/ arrowheads to show downhill slope direction-Line
LIMT	LIMT_P_CUT_Const-Limit-Cut-Cell	13000		Construction Limits cut cell - C-Cell
	LIMT_P_FILL_Const-Limit-Fill-Cell	13001		Construction Limits fill cell - F-Cell
	LIMT_P_STKCUT_Const-Limit-Cut-Line	13002		Construction Limits cut line-Line
	LIMT_P_STKFIL_Const-Limit-Fill-Line	13003		Construction Limits fill line-Line
PROP	PROP_E_BMISC-Line	22051		Property boundary line, existing, line-Line
	PROP_E_BMISC-Text	22053		Property boundary line, existing, line descr. -Text
	PROP_E_PAR-PL-Line	22061		Property line line and PL cell-Line
	PROP_E_POEL-Line	22066		Easement line-Line
	PROP_E_POEL-Text	22068		Easement line descr. -Text

File Name	Level Name	Number		Description
	PROP_E_RWE-Cell	22075		Right of way prescription point point symbol-Cell
	PROP_E_RWE-Line	22076		Existing Limited Access, R/W lines, and cells-Line
	PROP_E_RWRR-Line	22081		Right of way railroad line-Line
	PROP_E_RWRR-Text	22083		Right of way railroad line descr. -Text
	PROP_E_RWU-Line	22085		Right of way utility company line-Line
	PROP_E_RWU-Text	22087		Right of way utility company line descr. -Text
TOPO	TOPO_E_DADB-Line	32001		K167 Dam, toe line-Line
	TOPO_E_DADB-Text	32002		Dam, toe line descr. -Text
	TOPO_E_DCB-Cell	32003		K65 Single catch basin exist. point symbol, # text, descr., elev.-Cell
	TOPO_E_DCB-Line	32004		Single catch basin exist. point cell-Line
	TOPO_E_DCB-Text	32005		Single catch basin exist. descr. (Elev., type, size, etc.)-Text
	TOPO_E_DCEF-Line	32007		Culvert end, F/L cell-Line
	TOPO_E_DCEF-Text	32008		Culvert end, F/L line descr. (Elev., type, size, etc.)-Text
	TOPO_E_DCWE-Cell	32009		Culvert, wingwall end point symbol, # text, descr., elev.-Cell
	TOPO_E_DCWE-Line	32010		Culvert, wingwall end line/cell-Line
	TOPO_E_DCWE-Text	32011		Culvert, wingwall end line descr. (Elev., type, size, etc.)-Text
	TOPO_E_DDCB-Cell	32012		Double catch basin exist. point symbol, # text, descr., elev.-Cell
	TOPO_E_DDCB-Line	32013		Double catch basin exist. point cell-Line
	TOPO_E_DDCB-Text	32014		Double catch basin exist. descr. (Elev., type, size, etc.)-Text
	TOPO_E_DDI-Cell	32015		K68a Drop inlet, top, exist. point symbol, # text, descr., elev.-Cell
	TOPO_E_DDI-Line	32016		Drop inlet, top, exist. cell-Line
	TOPO_E_DDI-Text	32017		Drop inlet, top, exist. descr. (Elev., type, size, etc.)-Text
	TOPO_E_DDL-Line	32019		Drain lines, existing-Line
	TOPO_E_DDT-Line	32022		K28 Dam, top line-Line
	TOPO_E_DDT-Text	32023		Dam, top line descr. -Text
	TOPO_E_DEW-Line	32025		Edge of water, exist. line-Line
	TOPO_E_DEW-Text	32026		Edge of water, exist. line descr. (Elev., type, size, etc.)-Text
	TOPO_E_DHWE-Cell	32027		Head wall, end, exist. point symbol, # text, descr., elev.-Cell
	TOPO_E_DHWE-Line	32028		Head wall, end, exist. cell-Line
	TOPO_E_DHWE-Text	32029		Head wall, end, exist. line descr. (Elev., type, size, etc.)-Text
	TOPO_E_DHWM-Line	32031		High water mark, existing-Line
	TOPO_E_DHWM-Text	32032		High water mark, exist. line descr. (Elev., type, size, etc.)-Text

File Name	Level Name	Number		Description
	TOPO_E_DJB-Cell	32033		Junction box, top, exist. point symbol, # text, descr., elev.-Cell
	TOPO_E_DJB-Line	32034		Junction box, top, exist. cell-Line
	TOPO_E_DJB-Text	32035		Junction box, top, exist. line descr. (Elev., type, size, etc.)-Text
	TOPO_E_DMISC-Line	32037		Misc. drainage feature, exist. line-Line
	TOPO_E_DMISC-Text	32038		Misc. drainage feature, exist. line descr. (Elev., type, size, etc.)-Text
	TOPO_E_DPC-Line	32043		Drainage pipe, F/L, Concrete-Line
	TOPO_E_DPC-Text	32044		Drainage pipe, F/L, Concrete-Text
	TOPO_E_DPD-Line	32046		K63 Paved ditch, existing-Line
	TOPO_E_DPD-Text	32047		Paved ditch, exist. line descr. (Elev., type, size, etc.)-Text
	TOPO_E_DPM-Line	32049		Drainage pipe, F/L, Metal-Line
	TOPO_E_DPM-Text	32050		Drainage pipe, F/L, Metal-Text
	TOPO_E_DPP-Line	32052		Drainage pipe, F/L, Plastic-Line
	TOPO_E_DPP-Text	32053		Drainage pipe, F/L, Plastic-Text
	TOPO_E_DSB-Line	32055		Stream bank top, exist. line-Line
	TOPO_E_DSB-Text	32056		Stream bank top, exist. line descr. (Elev., type, size, etc.)-Text
	TOPO_E_DSC-Line	32058		Stream center F/L, exist. line-Line
	TOPO_E_DSC-Text	32059		Stream center F/L, exist. line descr. (Elev., type, size, etc.)-Text
	TOPO_E_DSE-Line	32061		Stream edge, exist. line-Line
	TOPO_E_DSE-Text	32062		Stream edge, exist. line descr. (Elev., type, size, etc.)-Text
	TOPO_E_DSPURDK-Line	32064		Spur dike, exist. line-Line
	TOPO_E_DSTC-Line	32067		Septic tank, existing-Line
	TOPO_E_DSWE-Line	32070		Swamp edge, exist. line-Line
	TOPO_E_DSWE-Text	32071		Swamp edge, exist. line descr. (Elev., type, size, etc.)-Text
	TOPO_E_DWE-Line	32076		Top of water elev., exist. line-Line
	TOPO_E_DWE-Text	32077		K59 Top of water elev., exist. line descr. (Elev., type, size, etc.)-Text
	TOPO_E_MDITCHFL-Line	32079		K43 Mapping ditch flow line, existing-Line
	TOPO_E_MDITCHFL-Text	32080		Mapping ditch flow line, exist. line descr. (Elev., type, size, etc.)-Text
	TOPO_E_TAC-Line	32121		Curb, asphalt, exist. line-Line
	TOPO_E_TBAS-Line	32124		Bridge approach slab, edge, exist. line-Line
	TOPO_E_TBCAP-Line	32127		Bridge cap, exist. line-Line
	TOPO_E_TBC-Line	32130		Brick column, existing-Line
	TOPO_E_TBCL-Line	32133		Bridge column (corner), exist. line/cell-Line
	TOPO_E_TBGL-Line	32136		Bridge gutter line, exist. line-Line

File Name	Level Name	Number		Description
	TOPO_E_TBLD-Line	32139		K18b K18c Building corner, exist. line-Line
	TOPO_E_TBLDRL-Line	32142		Building roof line corner, exist. line-Line
	TOPO_E_TBRDGCEN-Line	32145		Bridge end, center-Line
	TOPO_E_TBRDGCOR-Line	32148		K14 Bridge end, corner-Line
	TOPO_E_TCAN-Line	32151		Canopy, exist. line-Line
	TOPO_E_TCGF-Line	32163		K155 Curb & gutter, F/L, exist. line-Line
	TOPO_E_TCGT-Line	32166		K154 Curb & gutter, top, exist. line-Line
	TOPO_E_TCOLC-Line	32169		Bridge column (center), exist. line/cell-Line
	TOPO_E_TCOLE-Line	32172		Bridge column (edge), exist. line/cell-Line
	TOPO_E_TCUL-Line	32175		Cultivation line, exist. line-Line
	TOPO_E_TEAD-Line	32184		Edge of asphalt drive, exist. line-Line
	TOPO_E_TEAP-Line	32187		K5 Edge of asphalt pavement, exist. line-Line
	TOPO_E_TEAS-Line	32190		K6 Edge of asphalt shoulder, exist. line-Line
	TOPO_E_TECD-Line	32193		K36 Edge of concr. drive, exist. line-Line
	TOPO_E_TECP-Line	32196		Edge of concr. pavement, exist. line-Line
	TOPO_E_TEDD-Line	32199		K9a Edge of dirt drive, existing-Line
	TOPO_E_TEDR-Line	32202		K9 Edge of dirt road, exist. line-Line
	TOPO_E_TENDROLL-Line	32205		Bridge, end roll, exist. line-Line
	TOPO_E_TEST-Line	32208		Edge of surf. treatment road, exist. line-Line
	TOPO_E_TFBW-Line	32211		Fence, barbed wire, exist. line-Line
	TOPO_E_TFCL-Line	32214		K30 Fence, chain link, exist. line-Line
	TOPO_E_TFE-Line	32217		Floor elevation, existing-Line
	TOPO_E_TFFW-Line	32220		Fence, field wire, exist. line-Line
	TOPO_E_TFP-Line	32223		Flag pole, existing-Line
	TOPO_E_TFT-Line	32226		Fuel tank, existing-Line
	TOPO_E_TFW-Line	32229		Fence, wood, exist. line-Line
	TOPO_E_TG-Line	32232		Gate, existing-Line
	TOPO_E_TGFV-Line	32235		Gasoline filler valve, exist. point cell-Line
	TOPO_E_TGMW-Line	32238		Gasoline monitoring well, exist. point cell-Line
	TOPO_E_TGP-Line	32241		Gasoline pump, exist. point cell-Line
	TOPO_E_TGPI-Line	32244		Gasoline pump island, exist. line-Line
	TOPO_E_TGR-Line	32247		K12 Guard rail, exist. line-Line
	TOPO_E_TGRV-Line	32250		Grave, exist. line-Line

File Name	Level Name	Number		Description
	TOPO_E_TGST-Line	32253		Gasoline storage tank, end, exist. line-Line
	TOPO_E_TGVP-Line	32256		Gasoline vent pipe, exist. point cell-Line
	TOPO_E_THC-Line	32259		Header curb, exist. line-Line
	TOPO_E_THCR-Line	32262		House corner, exist. line-Line
	TOPO_E_THM-Cell	32264		Historical monument, exist. point symbol, # text, descr., elev.-Cell
	TOPO_E_THRL-Line	32268		House roof line corner, exist. line-Line
	TOPO_E_TIRRLMT-Line	32271		Irrigation limit, exist. line-Line
	TOPO_E_TIRRPVTP-Line	32274		Irrigation pump turn. point ??, exist. point line/cell-Line
	TOPO_E_TKMP-Line	32277		KM post, highway-Line
	TOPO_E_TMAR-Line	32283		Marker miscellaneous, exist. point cell-Line
	TOPO_E_TMHCR-Line	32286		K39a Mobile home corner, exist. line-Line
	TOPO_E_TMHRL-Line	32289		Mobile home roof line corner, exist. line-Line
	TOPO_E_TMISC-Pnt-Cell	32293		Topo, miscellaneous area, exist. point cell-Cell
	TOPO_E_TMPH-Line	32296		Mile post, highway, exist. point cell-Line
	TOPO_E_TMPR-Line	32299		Mile post, r/r, exist. point cell-Line
	TOPO_E_TRCR-Line	32308		Railroad, top of rail, exist. line-Line
	TOPO_E_TRCR-Text	32309		Railroad, top of rail, exist. line descr. -Text
	TOPO_E_TRCRE-Line	32311		K161 Map top of Railroad rail, existing-Line
	TOPO_E_TRCRE-Text	32312		Map top of railroad rail, exist. line descr. (Elev., type, size, etc.)-Text
	TOPO_E_TS-Line	32317		Steps, existing-Line
	TOPO_E_TSATDSH-Cell	32319		K22 Satellite dish, exist. point symbol, # text, descr., elev.-Cell
	TOPO_E_TSATDSH-Line	32320		Satellite dish, exist. point cell-Line
	TOPO_E_TSC-Cell	32322		K13 Sign, center-Cell
	TOPO_E_TSC-Line	32323		Sign, center-Line
	TOPO_E_TSE-Cell	32325		Billboard Sign, end-Cell
	TOPO_E_TSE-Line	32326		K24a Billboard Sign, end-Line
	TOPO_E_TSW-Line	32329		K17 Sidewalk, edge, exist. line-Line
	TOPO_E_TTRE-Line	32332		Tree, center, exist. point cell-Line
	TOPO_E_TTRE-Text	32333		Tree, center, exist. line descr. -Text
	TOPO_E_TUD-Line	32335		Uncovered deck, existing-Line
	TOPO_E_TVF-Line	32338		Vinyl (PVC Fence), exist. - line-Line
	TOPO_E_TVG-Line	32341		V-gutter, exist. line-Line
	TOPO_E_TWELL-Line	32344		Well, exist. point point cell-Line

File Name	Level Name	Number		Description
	TOPO_E_TWF-Line	32347		Wall face, exist. line-Line
	TOPO_E_TWFB-Line	32350		K164 Wall face bottom-Line
	TOPO_E_TWFT-Line	32353		K163 Wall face top-Line
	TOPO_E_TWL-Line	32356		Woods line, exist. line-Line
	TOPO_E_TWL-Text	32357		Woods line, exist. line descr. -Text
	TOPO_E_UELBOX-Cell	32358		Electrical box-Cell
	TOPO_E_UELBOX-Line	32359		K80 Electrical box-Line
	TOPO_E_UELBOX-Text	32360		Electrical box-Text
	TOPO_E_UFH-Cell	32361		K81 Fire hydrant, center-Cell
	TOPO_E_UFH-Text	32363		Fire hydrant, center-Text
	TOPO_E_UGM-Cell	32364		Gas meter, center-Cell
	TOPO_E_UGM-Text	32366		Gas meter, center-Text
	TOPO_E_UPGA-Cell	32367		Pole anchor-Cell
	TOPO_E_UPGA-Text	32369		Pole anchor-Text
	TOPO_E_UGP-Cell	32370		Guy pole, center-Cell
	TOPO_E_UGP-Text	32372		Guy pole, center-Text
	TOPO_E_ULP-Cell	32373		K73 K75 Light pole, center-Cell
	TOPO_E_ULP-Text	32375		Light pole, center-Text
	TOPO_E_UMHE-Cell	32376		Manhole, electrical, top-Cell
	TOPO_E_UMHE-Text	32378		Manhole, electrical, top-Text
	TOPO_E_UMHSS-Cell	32379		Manhole, sanitary sewer, top-Cell
	TOPO_E_UMHSS-Text	32381		Manhole, sanitary sewer, top-Text
	TOPO_E_UMHSSF-Cell	32382		Manhole, sanitary sewer, F/L-Cell
	TOPO_E_UMHSSF-Text	32384		Manhole, sanitary sewer, F/L-Text
	TOPO_E_UMHST-Cell	32385		K66 Manhole storm sewer, top-Cell
	TOPO_E_UMHST-Text	32387		Manhole storm sewer, top-Text
	TOPO_E_UMHSTF-Cell	32388		Manhole storm sewer, F/L-Cell
	TOPO_E_UMHSTF-Text	32390		Manhole storm sewer, F/L-Text
	TOPO_E_UMHT-Cell	32391		Manhole, telephone, top, F/L-Cell
	TOPO_E_UMHT-Text	32393		Manhole, telephone, top, F/L-Text
	TOPO_E_UNGLM-Cell	32394		Gas line marker-Cell
	TOPO_E_UNGLM-Text	32396		Gas line marker-Text
	TOPO_E_UNGV-Cell	32397		K89 Gas valve, center-Cell

File Name	Level Name	Number		Description
	TOPO_E_UNGV-Text	32399		Gas valve, center-Text
	TOPO_E_UNGVP-Cell	32400		Sanitary vent pipe-Cell
	TOPO_E_UNGVP-Text	32402		Sanitary vent pipe-Text
	TOPO_E_UOEL-Cell	32403		Overhead electrical line-Cell
	TOPO_E_UOEL-Text	32405		Overhead electrical line-Text
	TOPO_E_UOTL-Cell	32406		Overhead telephone line-Cell
	TOPO_E_UOTL-Text	32408		Overhead telephone line-Text
	TOPO_E_UPP-Cell	32409		K72 K76 Power pole, center-Cell
	TOPO_E_UPP-Text	32411		Power pole, center-Text
	TOPO_E_USSL-Cell	32412		Sanitary sewer line, center-Cell
	TOPO_E_USSL-Text	32414		Sanitary sewer line, center-Text
	TOPO_E_UTP-Cell	32421		Telephone pole, center-Cell
	TOPO_E_UTP-Text	32423		Telephone pole, center-Text
	TOPO_E_UTPD-Cell	32424		Telephone pedestal, center-Cell
	TOPO_E_UTPD-Text	32426		Telephone pedestal, center-Text
	TOPO_E_UWM-Cell	32427		Water meter, center-Cell
	TOPO_E_UWM-Text	32429		Water meter, center-Text
	TOPO_E_UWV-Cell	32430		Water valve-Cell
	TOPO_E_UWV-Text	32432		Water valve-Text
	TOPO_E_UYLE-Cell	32433		K71 Yard light, electrical-Cell
	TOPO_E_UYLE-Text	32435		Yard light, electrical-Text
	TOPO_E_UYLG-Cell	32436		Yard light, gas-Cell
	TOPO_E_UYLG-Text	32438		Yard light, gas-Text
	TOPO_E_POOL-Line	32449		K41 Pool, exist. line-Line
	TOPO_E_POOL-Text	32450		Pool, exist. line descr. -Text
	TOPO_E_FNDN-Line	32470		K19a Foundation, exist. line-Line
	TOPO_E_RUIN-Line	32473		K19b Ruins, exist. line-Line
	TOPO_E_TANK-Cell	32484		K23 Tank, exist. point symbol, # text, descr., elev.-Cell
	TOPO_E_TANK-Line	32485		K18a Tank, exist. line-Line
	TOPO_E_DTCH-Line	32488		Ditch-Line
	TOPO_E_DTCH-Text	32489		Ditch-Text
	TOPO_E_DTCH-Hidden-Line	32491		Hidden ditch-Line
	TOPO_E_DTCH-Hidden-Text	32492		Hidden ditch-Text

File Name	Level Name	Number		Description
	TOPO_E_TWFE-Line	32494		K29 Wall fence-Line
	TOPO_E_TWFE-Text	32495		Wall fence-Text
	TOPO_E_GOLF-Line	32499		K39b Golf Course-Line
	TOPO_E_GOLF-Text	32500		Golf Course-Text
	TOPO_E_Basketball-Court-Cell	32501		Basketball Court-Cell
	TOPO_E_Flow-Arrow-Cell	32502		Flow Arrow-Cell
	TOPO_E_DEW-Hatch-Line	32507		Edge of water, exist. line-Line
	TOPO_E_DITCH-Taper-Cell	32517		K53 Ditch Taper-Cell
	TOPO_E_TRAIL-Line	32525		Trail-Line
	TOPO_E_TRAIL-Text	32526		Trail-Text
	TOPO_E_Basketball-Court-Line	32532		Basketball Court-Line
	TOPO_E_Basketball-Court-Text	32533		Basketball Court-Text
	TOPO_E_TRCR-Sgnl-Cell	32539		Railroad, top of rail, exist. signal point symbol, # text, descr., elev.-Cell
	TOPO_E_TRCR-Sgnl-Line	32540		Railroad, top of rail, exist. signal line-Line
	TOPO_E_TRCR-Sgnl-Text	32541		Railroad, top of rail, exist. signal line descr. -Text
	TOPO_E_TRIVER-Cell	32548		River edge interior bound., exist. point symbol, # text, descr., elev.-Cell
	TOPO_E_TRIVER-Line	32549		K44 River edge interior bound., exist. line-Line
	TOPO_E_TRIVER-Text	32550		River edge interior bound., exist. line descr. -Text
	TOPO_E_TLAKE-Cell	32551		Lake interior bound., exist. point symbol, # text, descr., elev.-Cell
	TOPO_E_TLAKE-Line	32552		K45 Lake interior bound., exist. line-Line
	TOPO_E_TLAKE-Text	32553		Lake interior bound., exist. line descr. -Text
	TOPO_E_DHDS-Cell	32569		Hidden drain line, exist. point symbol, # text, descr., elev.-Cell
	TOPO_E_DHDS-Line	32570		K68b Hidden drain line, exist. line-Line
	TOPO_E_DHDS-Text	32571		Hidden drain line, exist. line descr. -Text
	TOPO_E_DHWT-Cell	32608		Head wall, top, exist. point symbol, # text, descr., elev.-Cell
	TOPO_E_DHWT-Line	32609		Head wall, top, exist. cell-Line
	TOPO_E_DHWT-Text	32610		Head wall, top, exist. line descr. (Elev., type, size, etc.)-Text
	TOPO_E_DHWB-Cell	32611		Head wall, bottom, exist. point symbol, # text, descr., elev.-Cell
	TOPO_E_DHWB-Line	32612		Head wall, bottom, exist. cell-Line
	TOPO_E_DHWB-Text	32613		Head wall, bottom, exist. line descr. (Elev., type, size, etc.)-Text
ENVE	ENVE_E_Arch-Line	8000		Archaeological Resource, lines-Line
	ENVE_E_Arch-Pattern	8001		Archaeological Resource, patterning-Line

File Name	Level Name	Number		Description
	ENVE_E_Arch-Shape	8002		Archaeological Resource, shapes for patterning-Line
	ENVE_E_Arch-Text	8003		Archaeological Resource, description & labels-Text
	ENVE_E_Cult-Rsc-Delin-Line	8004		Cultural Resource, lines & cells (delineations)-Line
	ENVE_E_Cult-Rsc-Pattern	8005		Cultural Resource, patterning-Line
	ENVE_E_Cult-Rsc-Shape	8006		Cultural Resource, shapes for patterning-Line
	ENVE_E_Cult-Rsc-Text	8007		Cultural Resource, description & labels-Text
	ENVE_E_Endgd-Spec-Line	8008		Endangered Species, lines & cells (delineations)-Line
	ENVE_E_Endgd-Spec-Pattern	8009		Endangered Species, patterning-Line
	ENVE_E_Endgd-Spec-Shape	8010		Endangered Species, shapes for patterning-Line
	ENVE_E_Endgd-Spec-Text	8011		Endangered Species, description & labels-Text
	ENVE_E_Env-Justice-Line	8012		Environmental Justice, lines-Line
	ENVE_E_Env-Justice-Pattern	8013		Environmental Justice, patterning-Line
	ENVE_E_Env-Justice-Shape	8014		Environmental Justice, shapes for patterning-Line
	ENVE_E_Env-Justice-Text	8015		Environmental Justice, description & labels-Text
	ENVE_E_ESA-Line	8016		ESA, lines-Line
	ENVE_E_ESA-Pattern	8017		ESA, patterning-Line
	ENVE_E_ESA-Shape	8018		ESA, shapes for patterning-Line
	ENVE_E_ESA-Text	8019		ESA, description & labels-Text
	ENVE_E_Haz-Mat-Delin-Line	8020		Hazardous Material, lines & cells (delineations)-Line
	ENVE_E_Haz-Mat-Pattern	8021		Hazardous Material, patterning-Line
	ENVE_E_Haz-Mat-Shape	8022		Hazardous Material, shapes for patterning-Line
	ENVE_E_Haz-Mat-Text	8023		Hazardous Material, description & labels-Text
	ENVE_E_Hist-Rsc-Line	8024		Historic Resource, lines-Line
	ENVE_E_Hist-Rsc-Pattern	8025		Historic Resource, patterning-Line
	ENVE_E_Hist-Rsc-Shape	8026		Historic Resource, shapes for patterning-Line
	ENVE_E_Hist-Rsc-Text	8027		Historic Resource, description & labels-Text
	ENVE_E_Wetlnd-Bound-Line	8028		Wetland Boundary, lines-Line
	ENVE_E_Wetlnd-Pattern	8029		Wetlands, patterning-Line
	ENVE_E_Wetlnd-Shape	8030		Wetlands, shapes for patterning-Line
	ENVE_E_Wetlnd-Stream-Delin-Line	8031		Stream Delineation, lines-Line
	ENVE_E_Wetlnd-Stream-Text	8032		Wetland and Stream, description & labels-Text
	ENVE_E_ORNGFENCE-Line	8033		Orange Fence-Line
	ENVP_E_ORNGFENCE-Text	8036		Orange Fence-Text

File Name	Level Name	Number		Description
2-5 (40) Construction Details	SHT_B_40-Construction-Details	28040		Construction Details (sheet specific)
	SHT_B_Legend-Logo-Scale	28056		Sheet border legend, logo, scale bars, location sketch-Cell
	SHT_B_Misc-P	28067		Sheet border miscellaneous items, notes, etc. (plotted)
	SHT_B_North-Arrow	28068		Sheet border north arrow-Cell
	SHT_B_Plot-Sub-Text	28069		Sheet border plot substitution text-Text
	SHT_B_Plotting-Info-Tags	28070		Sheet border plotting information tags-Text
	SHT_B_Sheet-Outline-Line	28072		Sheet border sheet outline lines-Line
	SHT_B_Sheet-Outline-Text	28073		Sheet border sheet outline text-Text
	SHT_B_Title-Block	28075		Sheet border Title block-Cell
	SHT_B_Plot-Border-Inner-Line	28085		Plot border inner line-Line
	SHT_B_Plot-Border-Outer-Line	28086		Plot border outer line-Line

File Name	Level Name	Number		Description
2-5 (41) Georgia Standards	SHT_B_41-Georgia-Standards	28041		Georgia Standards (sheet specific)
	SHT_B_Legend-Logo-Scale	28056		Sheet border legend, logo, scale bars, location sketch-Cell
	SHT_B_Misc-P	28067		Sheet border miscellaneous items, notes, etc. (plotted)
	SHT_B_North-Arrow	28068		Sheet border north arrow-Cell
	SHT_B_Plot-Sub-Text	28069		Sheet border plot substitution text-Text
	SHT_B_Plotting-Info-Tags	28070		Sheet border plotting information tags-Text
	SHT_B_Sheet-Outline-Line	28072		Sheet border sheet outline lines-Line
	SHT_B_Sheet-Outline-Text	28073		Sheet border sheet outline text-Text
	SHT_B_Title-Block	28075		Sheet border Title block-Cell
	SHT_B_Plot-Border-Inner-Line	28085		Plot border inner line-Line
	SHT_B_Plot-Border-Outer-Line	28086		Plot border outer line-Line

File Name	Level Name	Number		Description
2-5 (44) Utility Relocation Plans	SHT_B_44-Utility-Relocation-Plans	28081		Utility Relocation Plans (sheet specific)
	SHT_B_Legend-Logo-Scale	28056		Sheet border legend, logo, scale bars, location sketch-Cell
	SHT_B_Match-Lines-Line	28061		Sheet border match line lines-Line
	SHT_B_Match-Lines-Text	28062		Sheet border match line text-Text
	SHT_B_Misc-P	28067		Sheet border miscellaneous items, notes, etc. (plotted)
	SHT_B_North-Arrow	28068		Sheet border north arrow-Cell
	SHT_B_Plot-Sub-Text	28069		Sheet border plot substitution text-Text
	SHT_B_Plotting-Info-Tags	28070		Sheet border plotting information tags-Text
	SHT_B_Sheet-Outline-Line	28072		Sheet border sheet outline lines-Line
	SHT_B_Sheet-Outline-Text	28073		Sheet border sheet outline text-Text
	SHT_B_Title-Block	28075		Sheet border Title block-Cell
	SHT_B_Plot-Border-Inner-Line	28085		Plot border inner line-Line
	SHT_B_Plot-Border-Outer-Line	28086		Plot border outer line-Line
MAIN	MAIN_P_Appr-Slab-Line	17000		Approach slab - lines-Line
	MAIN_P_Bridge-Line	17002		Proposed bridge - lines-Line
	MAIN_P_CONSTCL-Brng-Text	17004		Construction CL - bearings-Text
	MAIN_P_CONSTCL-Cell	17005		Construction CL - point symbols-Cell
	MAIN_P_CONSTCL-Curve-Data-Text	17006		Construction CL - curve label & data table-Text
	MAIN_P_CONSTCL-Line	17007		Construction CL - lines-Line
	MAIN_P_CONSTCL-Tic-Sta-Text	17009		Construction CL tic marks and sta labels-Text
	MAIN_P_Curb-Gutter-Line	17013		Proposed curb & gutter - lines - gutter line & back of curb-Line
	MAIN_P_Details-Begin-End-Const-Limit-Const-Label-Text	17015		Begin / End construction and limit of construction labels-Text
	MAIN_P_Details-End-Proj-CL-Intersect-Label-Text	17016		Begin / End project & centerline intersection labels-Text
	MAIN_P_Details-RouteName-CL-Text	17018		Route # / road names and centerline label (CL Cell)-Text
	MAIN_P_Driveway-Line	17020		Driveway - lines-Line
	MAIN_P_EOP-Line	17023		Proposed roadway edge of paving - lines-Line
	MAIN_P_EPSHLDR-Line	17025		Proposed edge of paved shoulder - lines-Line
	MAIN_P_Fence-Line	17027		Proposed fence - lines-Line
	MAIN_P_Guardrail-Line	17029		Proposed guardrail - lines and anchor-Line
	MAIN_P_Median-Side-Barrier-Line	17032		Proposed median or side barrier - lines-Line
	MAIN_P_Misc-Const-Feat-Line	17034		Proposed misc. construction feature - lines-Line
	MAIN_P_Retain-Wall-Line	17037		Proposed retaining wall - lines-Line

File Name	Level Name	Number		Description
	MAIN_P_SIDECL-Brng-Text	17041		Side or Cross road centerline - bearings-Text
	MAIN_P_SIDECL-Cell	17042		Side or Cross road centerline - point symbols-Cell
	MAIN_P_SIDECL-Curve-Data-Text	17043		Side or Cross road centerline - curve label & data table-Text
	MAIN_P_SIDECL-Line	17044		Side or Cross road centerline - lines-Line
	MAIN_P_SIDECL-Tic-Sta-Text	17046		Side or Cross road centerline - tic marks and sta labels-Text
	MAIN_P_Sidewalk-Line	17047		Sidewalk - lines-Line
	MAIN_P_Sound-Barrier-Wall-Line	17049		Proposed sound barrier wall - lines-Line
	MAIN_P_CONSTCL-Tic-Sta-Cell	17059		Construction CL tic marks and sta labels-Cell
	MAIN_P_CONSTCL-Tic-Sta-Line	17060		Construction CL tic marks and sta labels-Line
	MAIN_P_CONSTCL-Curve-Data-Cell	17088		Main Proposed Construction CL - curve label & data table-Cell
	MAIN_P_CONSTCL-Curve-Data-Line	17089		Main Proposed Construction CL - curve label & data table-Line
	MAIN_P_Bridge-Cell	17090		Main Proposed bridge cell-Cell
	MAIN_P_Curb-Gutter-Cell	17091		Main Proposed curb & gutter cell-Cell
	MAIN_P_Driveway-Cell	17092		Main Driveway - lines-Line
	MAIN_P_Fence-Cell	17093		Main Proposed fence - cell-Cell
	MAIN_P_Guardrail-Cell	17094		Proposed guardrail - cell-Cell
	MAIN_P_Misc-Const-Feat-Cell	17095		Proposed misc. construction feature - cell-Cell
	MAIN_P_SHLDR-Cell	17096		Main Shoulder-Cell
	MAIN_P_SHLDR-Text	17097		Main Shoulder-Text
	MAIN_P_Sidewalk-Cell	17098		Sidewalk - line-Cell
	MAIN_P_Details-Rdwy-Dim-Cell	17100		Roadway dimensions-Cell
	MAIN_P_Details-Rdwy-Dim-Line	17101		Roadway dimensions-Line
	MAIN_P_Median-Side-Barrier-Cell	17102		Proposed median or side barrier - cell-Cell
	MAIN_P_Sound-Barrier-Wall-Cell	17103		Proposed sound barrier wall - cell-Cell
	MAIN_P_Retain-Wall-Cell	17104		Proposed retaining wall - cell-Cell
	MAIN_P_Appr-Slab-Cell	17105		Approach slab - cell-Cell
	MAIN_P_SIDECL-Tic-Sta-Cell	17130		Side or Cross road centerline tic marks and sta labels-Cell
	MAIN_P_SIDECL-Tic-Sta-Line	17131		Side or Cross road centerline tic marks and sta labels-Line
	MAIN_P_SIDECL-Curve-Data-Cell	17134		Side or Cross road centerline - curve label & data table-Cell
	MAIN_P_SIDECL-Curve-Data-Line	17135		Side or Cross road centerline - curve label & data table-Line
DRNG	DRNG_P_Bridge-Culv-Line	6004		Bridge culvert lines-Line
	DRNG_P_Bridge-Culv-Text	6005		Bridge culvert flow arrows and descr.-Text

File Name	Level Name	Number		Description
	DRNG_P_Cross-Drain-and-Culv-Line	6006		Cross drain and culvert Lines-Line
	DRNG_P_Cross-Drain-and-Culv-Text	6007		Cross drain and culvert flow arrows and descr.-Text
	DRNG_P_Detention-Pond-Line	6008		Detention pond lines-Line
	DRNG_P_Ditch-and-Channel-Line	6012		Ditch and channel lines with flow arrows-Line
	DRNG_P_Perm-Ditch-Protect-Line	6016		Ditch protection - concr. paving-Line
	DRNG_P_Perm-Riprap-Pattern	6018		Permanent riprap (pattern)-Line
	DRNG_P_Sediment-Basin-Line	6022		Sediment basin lines-Line
	DRNG_P_Storm-Drain-Pipe-Line	6026		Storm drain pipes (line)-Line
	DRNG_P_Storm-Drain-Pipe-Text	6027		Storm drain pipe flow arrows and descr.-Text
	DRNG_P_Storm-Drain-Struct	6028		Storm drain struct. (catch basin, junct. boxes,drop inlets, flared en
	DRNG_P_Storm-Drain-Struct-Text	6029		Storm drain structures number label-Text
REQD	REQD_P_DWESMT-Line	24003		Driveway easement lines-Line
	REQD_P_Parcel-Owner-#-Text	24008		Property / Parcel owner number-Text
	REQD_P_Parcel-Owner-Text	24009		Property / Parcel owner name-Text
	REQD_P_Parcel-Reqd-RW-Tract#-Text	24010		Required R/W tract number and sheet number reference-Text
	REQD_P_PESMT-Line	24015		Permanent easement lines-Line
	REQD_P_PESMT-Pattern	24016		Permanent easement patterning-Line
	REQD_P_REQD-RW-Cell	24020		Required R/W points/cell-Cell
	REQD_P_REQD-RW-Desc-Text	24021		Required R/W description and leader line-Text
	REQD_P_REQD-RW-Line	24022		Required R/W lines-Line
	REQD_P_REQD-RW-Ltd-Access	24023		Required limited access R/W lines and cells-Line
	REQD_P_RWRM-RW-Cell	24026		Required R/W Marker-Cell
	REQD_P_RWRM-RW-Line	24027		Required R/W Marker-Line
	REQD_P_RWRM-RW-Marker	24028		Required R/W Marker-Cell
	REQD_P_RWRM-RW-Text	24029		Required R/W Marker-Text
	REQD_P_TESMT-Line	24033		Temporary easement lines-Line
	REQD_P_TESMT-Pattern	24034		Temporary easement patterning-Line
	REQD_P_TESMT-Pnt#-Line	24052		Temporary easement point # text and leader line-Line
SIGN	SIGN_E_SM-Cell	29004		Signs and symbols-Cell
	SIGN_P_OVHD_Sign-Structure-and-Strain-Pole	30000		Sign structure and proposed strain poles-Cell
	SIGN_P_OVHD_Span-Wire	30001		Span wire-Line

File Name	Level Name	Number		Description
	SIGN_P_SM-Cell	30003		Signs and symbols-Cell
SGNL	SGNL_E_Signal-Conduit-and-Pullbox	26005		Conduit and pullboxes-Line
	SGNL_E_Signal-Controller	26006		Controller-Line
	SGNL_E_Signal-Signal	26007		Signal (Poles, Span Wire, Heads, Loops Notes)-Line
	SGNL_P_Signal-Comm-Only-Conduit	27000		Communication Only Conduits-Line
	SGNL_P_Signal-Comm-Only-Pullbox	27001		Communication Only Pullboxes (TP 4 & 5)-Line
	SGNL_P_Signal-Control-Cabinet	27002		Control Cabinet-Line
	SGNL_P_Signal-Loop	27004		Loops-Line
	SGNL_P_Signal-Loop-lead-In	27005		Loop lead-In-Line
	SGNL_P_Signal-Mast-Arms	27006		Mast Arms-Line
	SGNL_P_Signal-Pedestrian-Pedestal-Pole	27007		Pedestrian Pedestal Poles-Line
	SGNL_P_Signal-Shared-Signal-and-Comm-Conduit	27008		Shared Signal & Comm. Conduits-Line
	SGNL_P_Signal-Shared-Signal-and-Comm-Pullbox	27009		Shared Signal & Comm. Pullboxes (TP 4 & 5)-Line
	SGNL_P_Signal-Sign	27010		Signs-Cell
	SGNL_P_Signal-Signal-Only-Conduit	27011		Signal Only Conduits-Line
	SGNL_P_Signal-Signal-Only-Pullbox	27012		Signal Only Pullboxes-Line
	SGNL_P_Signal-Signal-Only-Pullbox-TP2	27013		Signal Only Pullboxes (TP 2)-Line
	SGNL_P_Signal-Signal-Pole	27014		Signal Poles-Cell
	SGNL_P_Signal-Span-Wire	27015		Span Wire-Line
	SGNL_P_Signal-Text	27016		Notes, Quantities, Signs, etc…-Text
UTLE	UTLE_E_Limits-of-Study	35000		Limits of SUE Study-Line
	UTLE_E_OVHD-Combo-Util-Line-Elec-Tele	35003		Comb. Utility (Overhead) line [Elec. and Telephone]-Line
	UTLE_E_OVHD-Combo-Util-Line-Elec-Tele-Traf-Ctrl	35004		Comb. Utility (Overhead) line [Elec.,Tele., and Traff Cont.]-Line
	UTLE_E_OVHD-Combo-Util-Line-Elec-Tele-TV	35005		Comb. Utility (Overhead) line [Elec., Telephone and TV]-Line
	UTLE_E_OVHD-Combo-Util-Line-Elec-Tele-TV-Traf-Ctrl	35006		Comb. Utility (Overhead) line [Elec.,Tele.,TV, and Traff.Ctrl]-Line
	UTLE_E_OVHD-Combo-Util-Line-Elec-Traf-Ctrl	35007		Comb. Utility (Overhead) line [Elec. and Traff Cont.]-Line
	UTLE_E_OVHD-Combo-Util-Line-Elec-TV	35008		Comb. Utility (Overhead) line [Elec. and TV]-Line
	UTLE_E_OVHD-Combo-Util-Line-Elec-TV-Traf-Ctrl	35009		Comb. Utility (Overhead) line [Elec.,TV, and Traff Cont.]-Line
	UTLE_E_OVHD-Guy-Line	35010		Overhead Guy Wire line-Line
	UTLE_E_OVHD-Combo-Util-Line-Tele-Traf-Ctrl	35011		Comb. Utility (Overhead) line [Telephone and Traff Cont.]-Line
	UTLE_E_OVHD-Combo-Util-Line-Tele-TV	35012		Comb. Utility (Overhead) line [Telephone and TV]-Line

File Name	Level Name	Number		Description
	UTLE_E_OVHD-Combo-Util-Line-Tele-TV-Traf-Ctrl	35013		Comb. Utility (Overhead) line [Tele.,TV, and Traff.Ctrl]-Line
	UTLE_E_OVHD-Combo-Util-Line-TV-Traf-Ctrl	35014		Comb. Utility (Overhead) line [TV, and Traff Cont.]-Line
	UTLE_E_OVHD-Combo-Util-Text	35015		Comb. Utility [Text-label,size,type]-Text
	UTLE_E_OVHD-Elec-Line	35017		Electrical (Overhead) line-Line
	UTLE_E_OVHD-Elec-Text	35018		Electrical (Overhead) [Text-label,size,type]-Text
	UTLE_E_OVHD-Tele-Line	35020		Telephone (Overhead) line-Line
	UTLE_E_OVHD-Tele-Text	35021		Telephone (Overhead) [Text-label,size,type]-Text
	UTLE_E_OVHD-Traf-Ctrl-Line	35023		Traff Cont. (Overhead) line-Line
	UTLE_E_OVHD-Traf-Ctrl-Text	35024		Traff Cont. (Overhead) [Text-label,size,type]-Text
	UTLE_E_OVHD-TV-Line	35026		Television (Overhead) line-Line
	UTLE_E_OVHD-TV-Text	35027		Television (Overhead) [Text-label,size,type]-Text
	UTLE_E_Test-Hole-Cell	35028		Test Holes cell-Cell
	UTLE_E_Test-Hole-Text	35029		Test Holes [Text-label,size,type]-Text
	UTLE_E_Elec-Cell	35030		Electrical cell-Cell
	UTLE_E_UG-Elec-Line	35031		Electrical (Underground) line-Line
	UTLE_E_UG-Elec-Line-Qual-B	35032		Electrical (Underground) line [Qual. Level B]-Line
	UTLE_E_UG-Elec-Line-Qual-C	35033		Electrical (Underground) line [Qual. Level C]-Line
	UTLE_E_UG-Elec-Text	35034		Electrical (Underground) [Text-label,size,type]-Text
	UTLE_E_Gas-Cell	35035		Gas cell-Cell
	UTLE_E_UG-Gas-Line	35036		Gas (Underground) line-Line
	UTLE_E_UG-Gas-Line-24	35037		24 inch Underground Gas line - 20 Sc Plans-Line
	UTLE_E_UG-Gas-Line-24-Qual-B	35038		24 inch Underground Gas line [Qual. Level B] - 20 Sc Plans-Line
	UTLE_E_UG-Gas-Line-24-Qual-C	35039		24 inch Underground Gas line [Qual. Level C] - 20 Sc Plans-Line
	UTLE_E_UG-Gas-Line-30	35040		30 inch Underground Gas line - 20 Sc Plans-Line
	UTLE_E_UG-Gas-Line-30-Qual-B	35041		30 inch Underground Gas line [Qual. Level B] - 20 Sc Plans-Line
	UTLE_E_UG-Gas-Line-30-Qual-C	35042		30 inch Underground Gas line [Qual. Level C] - 20 Sc Plans-Line
	UTLE_E_UG-Gas-Line-36	35043		36 inch Underground Gas line - 20 Sc Plans-Line
	UTLE_E_UG-Gas-Line-36-Qual-B	35044		36 inch Underground Gas line [Qual. Level B] - 20 Sc Plans-Line
	UTLE_E_UG-Gas-Line-36-Qual-C	35045		36 inch Underground Gas line [Qual. Level C] - 20 Sc Plans-Line
	UTLE_E_UG-Gas-Line-42	35046		42 inch Underground Gas line - 20 Sc Plans-Line
	UTLE_E_UG-Gas-Line-42-Qual-B	35047		42 inch Underground Gas line [Qual. Level B] - 20 Sc Plans-Line
	UTLE_E_UG-Gas-Line-42-Qual-C	35048		42 inch Underground Gas line [Qual. Level C] - 20 Sc Plans-Line
	UTLE_E_UG-Gas-Line-48	35049		48 inch Underground Gas line - 20 Sc Plans-Line

File Name	Level Name	Number		Description
	UTLE_E_UG-Gas-Line-48-Qual-B	35050		48 inch Underground Gas line [Qual. Level B] - 20 Sc Plans-Line
	UTLE_E_UG-Gas-Line-48-Qual-C	35051		48 inch Underground Gas line [Qual. Level C] - 20 Sc Plans-Line
	UTLE_E_UG-Gas-Line-Qual-B	35052		Gas (Underground) line [Qual. Level B] - 20 Sc Plans-Line
	UTLE_E_UG-Gas-Line-Qual-C	35053		Gas (Underground) line [Qual. Level C] - 20 Sc Plans-Line
	UTLE_E_UG-Gas-Text	35054		Gas (Underground) [Text-label,size,type]-Text
	UTLE_E_Petro-Cell	35055		Petroleum cell-Cell
	UTLE_E_UG-Petro-Line	35056		Petroleum (Underground) line-Line
	UTLE_E_UG-Petro-Line-24	35057		24 inch Underground Pertoleum line - 20 Sc Plans-Line
	UTLE_E_UG-Petro-Line-24-Qual-B	35058		24 inch Underground Pertoleum line [Qual. Level B] - 20 Sc Plans-L
	UTLE_E_UG-Petro-Line-24-Qual-C	35059		24 inch Underground Pertoleum line [Qual. Level C] - 20 Sc Plans-L
	UTLE_E_UG-Petro-Line-30	35060		30 inch Underground Petroleum line - 20 Sc Plans-Line
	UTLE_E_UG-Petro-Line-30-Qual-B	35061		30 inch Underground Petroleum line [Qual. Level B] - 20 Sc Plans-L
	UTLE_E_UG-Petro-Line-30-Qual-C	35062		30 inch Underground Petroleum line [Qual. Level C] - 20 Sc Plans-L
	UTLE_E_UG-Petro-Line-36	35063		36 inch Underground Petroleum line - 20 Sc Plans-Line
	UTLE_E_UG-Petro-Line-36-Qual-B	35064		36 inch Underground Petroleum line [Qual. Level B] - 20 Sc Plans-L
	UTLE_E_UG-Petro-Line-36-Qual-C	35065		36 inch Underground Petroleum line [Qual. Level C] - 20 Sc Plans-L
	UTLE_E_UG-Petro-Line-42	35066		42 inch Underground Petroleum line - 20 Sc Plans-Line
	UTLE_E_UG-Petro-Line-42-Qual-B	35067		42 inch Underground Petroleum line [Qual. Level B] - 20 Sc Plans-L
	UTLE_E_UG-Petro-Line-42-Qual-C	35068		42 inch Underground Petroleum line [Qual. Level C] - 20 Sc Plans-L
	UTLE_E_UG-Petro-Line-48	35069		48 inch Underground Petroleum line - 20 Sc Plans-Line
	UTLE_E_UG-Petro-Line-48-Qual-B	35070		48 inch Underground Petroleum line [Qual. Level B] - 20 Sc Plans-L
	UTLE_E_UG-Petro-Line-48-Qual-C	35071		48 inch Underground Petroleum line [Qual. Level C] - 20 Sc Plans-L
	UTLE_E_UG-Petro-Line-Qual-B	35072		Petroleum (Underground) line [Qual. Level B]-Line
	UTLE_E_UG-Petro-Line-Qual-C	35073		Petroleum (Underground) line [Qual. Level C]-Line
	UTLE_E_UG-Petro-Text	35074		Petroleum (Underground) [Text-label,size,type]-Text
	UTLE_E_San-Force-Main-Cell	35075		Sanitary Force Main cell-Cell
	UTLE_E_UG-San-Force-Main-Line	35076		Sanitary Force Main (Underground) line-Line
	UTLE_E_UG-San-Force-Main-Line-Qual-B	35077		Sanitary Force Main (Underground) line [Qual. Level B]-Line
	UTLE_E_UG-San-Force-Main-Line-Qual-C	35078		Sanitary Force Main (Underground) line [Qual. Level C]-Line
	UTLE_E_UG-San-Force-Main-Text	35079		Sanitary Force Main (Underground) [Text-label,size,type]-Text
	UTLE_E_San-Swr-Cell	35080		Sanitary Sewer cell-Cell
	UTLE_E_UG-San-Swr-Line	35081		Sanitary Sewer (Underground) line-Line
	UTLE_E_UG-San-Swr-Line-24	35082		24 inch Underground San. Sewer line - 20 Sc Plans-Line

File Name	Level Name	Number		Description
	UTLE_E_UG-San-Swr-Line-24-Qual-B	35083		24 inch Underground San. Sewer line [Qual. Level B] - 20 Sc Plans-
	UTLE_E_UG-San-Swr-Line-24-Qual-C	35084		24 inch Underground San. Sewer line [Qual. Level C] - 20 Sc Plans-
	UTLE_E_UG-San-Swr-Line-30	35085		30 inch Underground San. Sewer line - 20 Sc Plans-Line
	UTLE_E_UG-San-Swr-Line-30-Qual-B	35086		30 inch Underground San. Sewer line [Qual. Level B] - 20 Sc Plans-
	UTLE_E_UG-San-Swr-Line-30-Qual-C	35087		30 inch Underground San. Sewer line [Qual. Level C] - 20 Sc Plans-
	UTLE_E_UG-San-Swr-Line-36	35088		36 inch Underground San. Sewer line - 20 Sc Plans-Line
	UTLE_E_UG-San-Swr-Line-36-Qual-B	35089		36 inch Underground San. Sewer line [Qual. Level B] - 20 Sc Plans-
	UTLE_E_UG-San-Swr-Line-36-Qual-C	35090		36 inch Underground San. Sewer line [Qual. Level C] - 20 Sc Plans-
	UTLE_E_UG-San-Swr-Line-42	35091		42 inch Underground San. Sewer line - 20 Sc Plans-Line
	UTLE_E_UG-San-Swr-Line-42-Qual-B	35092		42 inch Underground San. Sewer line [Qual. Level B] - 20 Sc Plans-
	UTLE_E_UG-San-Swr-Line-42-Qual-C	35093		42 inch Underground San. Sewer line [Qual. Level C] - 20 Sc Plans-
	UTLE_E_UG-San-Swr-Line-48	35094		48 inch Underground San. Sewer line - 20 Sc Plans-Line
	UTLE_E_UG-San-Swr-Line-48-Qual-B	35095		48 inch Underground San. Sewer line [Qual. Level B] - 20 Sc Plans-
	UTLE_E_UG-San-Swr-Line-48-Qual-C	35096		48 inch Underground San. Sewer line [Qual. Level C] - 20 Sc Plans-
	UTLE_E_UG-San-Swr-Line-Qual-B	35097		Sanitary Sewer (Underground) line [Qual. Level B]-Line
	UTLE_E_UG-San-Swr-Line-Qual-C	35098		Sanitary Sewer (Underground) line [Qual. Level C]-Line
	UTLE_E_UG-San-Swr-Text	35099		Sanitary Sewer (Underground) [Text-label,size,type]-Text
	UTLE_E_Steam-Cell	35100		Steam cell-Cell
	UTLE_E_UG-Steam-Line	35101		Steam (Underground) line-Line
	UTLE_E_UG-Steam-Line-24	35102		24 inch Underground Steam line - 20 Sc Plans-Line
	UTLE_E_UG-Steam-Line-24-Qual-B	35103		24 inch Underground Steam line [Quailty Level B] - 20 Sc Plans-Lin
	UTLE_E_UG-Steam-Line-24-Qual-C	35104		24 inch Underground Steam line [Quailty Level C] - 20 Sc Plans-Lin
	UTLE_E_UG-Steam-Line-30	35105		30 inch Underground Steam line - 20 Sc Plans-Line
	UTLE_E_UG-Steam-Line-30-Qual-B	35106		30 inch Underground Steam line [Qual. Level B] - 20 Sc Plans-Line
	UTLE_E_UG-Steam-Line-30-Qual-C	35107		30 inch Underground Steam line [Qual. Level C] - 20 Sc Plans-Line
	UTLE_E_UG-Steam-Line-36	35108		36 inch Underground Steam line - 20 Sc Plans-Line
	UTLE_E_UG-Steam-Line-36-Qual-B	35109		36 inch Underground Steam line [Qual. Level B] - 20 Sc Plans-Line
	UTLE_E_UG-Steam-Line-36-Qual-C	35110		36 inch Underground Steam line [Qual. Level C] - 20 Sc Plans-Line
	UTLE_E_UG-Steam-Line-42	35111		42 inch Underground Steam line - 20 Sc Plans-Line
	UTLE_E_UG-Steam-Line-42-Qual-B	35112		42 inch Underground Steam line [Qual. Level B] - 20 Sc Plans-Line
	UTLE_E_UG-Steam-Line-42-Qual-C	35113		42 inch Underground Steam line [Qual. Level C] - 20 Sc Plans-Line
	UTLE_E_UG-Steam-Line-48	35114		48 inch Underground Steam line - 20 Sc Plans-Line
	UTLE_E_UG-Steam-Line-48-Qual-B	35115		48 inch Underground Steam line [Qual. Level B] - 20 Sc Plans-Line

File Name	Level Name	Number		Description
	UTLE_E_UG-Steam-Line-48-Qual-C	35116		48 inch Underground Steam line [Qual. Level C] - 20 Sc Plans-Line
	UTLE_E_UG-Steam-Line-Qual-B	35117		Steam (Underground) line [Qual. Level B]-Line
	UTLE_E_UG-Steam-Line-Qual-C	35118		Steam (Underground) line [Qual. Level C]-Line
	UTLE_E_UG-Steam-Text	35119		Steam (Underground) [Text-label,size,type]-Text
	UTLE_E_Tele-Cell	35120		Telephone cell-Cell
	UTLE_E_UG-Tele-Line	35121		Telephone (Underground) line-Line
	UTLE_E_UG-Tele-Line-Qual-B	35122		Telephone (Underground) line [Qual. Level B]-Line
	UTLE_E_UG-Tele-Line-Qual-C	35123		Telephone (Underground) line [Qual. Level C]-Line
	UTLE_E_UG-Tele-Text	35124		Telephone (Underground) [Text-label,size,type]-Text
	UTLE_E_Traf-Ctrl-Cell	35125		Traff Cont. cell-Cell
	UTLE_E_UG-Traf-Ctrl-Line	35126		Traff Cont. (Underground) line-Line
	UTLE_E_UG-Traf-Ctrl-Line-Qual-B	35127		Traff Cont. (Underground) line [Qual. Level B]-Line
	UTLE_E_UG-Traf-Ctrl-Line-Qual-C	35128		Traff Cont. (Underground) line [Qual. Level C]-Line
	UTLE_E_UG-Traf-Ctrl-Text	35129		Traff Cont. (Underground) [Text-label,size,type]-Text
	UTLE_E_TV-Cell	35130		Television cell-Cell
	UTLE_E_UG-TV-Line	35131		Television (Underground) line-Line
	UTLE_E_UG-TV-Line-Qual-B	35132		Television (Underground) line [Qual. Level B]-Line
	UTLE_E_UG-TV-Line-Qual-C	35133		Television (Underground) line [Qual. Level C]-Line
	UTLE_E_UG-TV-Text	35134		Television (Underground) [Text-label,size,type]-Text
	UTLE_E_UG-Utl-Unknown-Line-Qual-B	35136		Unknown Utility (Underground) line [Qual. Level B Only]-Line
	UTLE_E_UG-Utl-Unknown-Text	35137		Unknown Utility (Underground) [Text-label,size,type]-Text
	UTLE_E_Wat-Cell	35138		Water cell-Cell
	UTLE_E_UG-Wat-Line	35139		Water (Underground) line-Line
	UTLE_E_UG-Wat-Line-24	35140		24 inch Underground Water line - 20 Sc Plans-Line
	UTLE_E_UG-Wat-Line-24-Qual-B	35141		24 inch Underground Water line [Qual. Level B] - 20 Sc Plans-Line
	UTLE_E_UG-Wat-Line-24-Qual-C	35142		24 inch Underground Water line [Qual. Level C] - 20 Sc Plans-Line
	UTLE_E_UG-Wat-Line-30	35143		30 inch Underground Water line - 20 Sc Plans-Line
	UTLE_E_UG-Wat-Line-30-Qual-B	35144		30 inch Underground Water line [Qual. Level B] - 20 Sc Plans-Line
	UTLE_E_UG-Wat-Line-30-Qual-C	35145		30 inch Underground Water line [Qual. Level C] - 20 Sc Plans-Line
	UTLE_E_UG-Wat-Line-36	35146		36 inch Underground Water line - 20 Sc Plans-Line
	UTLE_E_UG-Wat-Line-36-Qual-B	35147		36 inch Underground Water line [Qual. Level B] - 20 Sc Plans-Line
	UTLE_E_UG-Wat-Line-36-Qual-C	35148		36 inch Underground Water line [Qual. Level C] - 20 Sc Plans-Line
	UTLE_E_UG-Wat-Line-42	35149		42 inch Underground Water line - 20 Sc Plans-Line

File Name	Level Name	Number		Description
	UTLE_E_UG-Wat-Line-42-Qual-B	35150		42 inch Underground Water line [Qual. Level B] - 20 Sc Plans-Line
	UTLE_E_UG-Wat-Line-42-Qual-C	35151		42 inch Underground Water line [Qual. Level C] - 20 Sc Plans-Line
	UTLE_E_UG-Wat-Line-48	35152		48 inch Underground Water line - 20 Sc Plans-Line
	UTLE_E_UG-Wat-Line-48-Qual-B	35153		48 inch Underground Water line [Qual. Level B] - 20 Sc Plans-Line
	UTLE_E_UG-Wat-Line-48-Qual-C	35154		48 inch Underground Water line [Qual. Level C] - 20 Sc Plans-Line
	UTLE_E_UG-Wat-Line-Qual-B	35155		Water (Underground) line [Qual. Level B]-Line
	UTLE_E_UG-Wat-Line-Qual-C	35156		Water (Underground) line [Qual. Level C]-Line
	UTLE_E_Wat-Non-Pot-Cell	35157		Non-potable water cell-Cell
	UTLE_E_UG-Wat-Non-Pot-Line	35158		Non-potable water (Underground) line-Line
	UTLE_E_UG-Wat-Non-Pot-Line-24	35159		24 inch Underground Non-potable water line - 20 Sc Plans-Line
	UTLE_E_UG-Wat-Non-Pot-Line-24-Qual-B	35160		24 inch Underground Non-potable water line [Qual. Level B] - 20 S
	UTLE_E_UG-Wat-Non-Pot-Line-24-Qual-C	35161		24 inch Underground Non-potable water line [Qual. Level C] - 20 S
	UTLE_E_UG-Wat-Non-Pot-Line-30	35162		30 inch Underground Non-potable water line - 20 Sc Plans-Line
	UTLE_E_UG-Wat-Non-Pot-Line-30-Qual-B	35163		30 inch Underground Non-potable water line [Qual. Level B] - 20 S
	UTLE_E_UG-Wat-Non-Pot-Line-30-Qual-C	35164		30 inch Underground Non-potable water line [Qual. Level C] - 20 S
	UTLE_E_UG-Wat-Non-Pot-Line-36	35165		36 inch Underground Non-potable water line - 20 Sc Plans-Line
	UTLE_E_UG-Wat-Non-Pot-Line-36-Qual-B	35166		36 inch Underground Non-potable water line [Qual. Level B] - 20 S
	UTLE_E_UG-Wat-Non-Pot-Line-36-Qual-C	35167		36 inch Underground Non-potable water line [Qual. Level C] - 20 S
	UTLE_E_UG-Wat-Non-Pot-Line-42	35168		42 inch Underground non-potable water line - 20 Sc Plans-Line
	UTLE_E_UG-Wat-Non-Pot-Line-42-Qual-B	35169		42 inch Underground non-potable water line [Qual. Level B] - 20 S
	UTLE_E_UG-Wat-Non-Pot-Line-42-Qual-C	35170		42 inch Underground non-potable water line [Qual. Level C] - 20 S
	UTLE_E_UG-Wat-Non-Pot-Line-48	35171		48 inch Underground Non-potable water line - 20 Sc Plans-Line
	UTLE_E_UG-Wat-Non-Pot-Line-48-Qual-B	35172		48 inch Underground Non-potable water line [Qual. Level B] - 20 S
	UTLE_E_UG-Wat-Non-Pot-Line-48-Qual-C	35173		48 inch Underground Non-potable water line [Qual. Level C] - 20 S
	UTLE_E_UG-Wat-Non-Pot-Line-Qual-B	35174		Non-potable water (Underground) line [Qual. Level B]-Line
	UTLE_E_UG-Wat-Non-Pot-Line-Qual-C	35175		Non-potable water (Underground) line [Qual. Level C]-Line
	UTLE_E_UG-Wat-Non-Pot-Text	35176		Non-potable water (Underground) [Text-label,size,type]-Text
	UTLE_E_UG-Wat-Text	35177		Water (Underground) [Text-label,size,type]-Text
	UTLE_E_UG-Gas-Line-User-Def	35178		Gas User Defined Width (Underground) line-Line
	UTLE_E_UG-Gas-Line-User-Def-Qual-B	35179		Gas User Defined Width (Underground) line [Qual. Level B]-Line
	UTLE_E_UG-Gas-Line-User-Def-Qual-C	35180		Gas User Defined Width (Underground) line [Qual. Level C]-Line
	UTLE_E_UG-Petro-Line-User-Def	35181		Petroleum User Defined Width (Underground) line-Line
	UTLE_E_UG-Petro-Line-User-Def-Qual-B	35182		Petroleum User Defined Width (Underground) line [Qual. Level B]-

File Name	Level Name	Number		Description
	UTLE_E_UG-Petro-Line-User-Def-Qual-C	35183		Petroleum User Defined Width (Underground) line [Qual. Level C]-
	UTLE_E_UG-San-Swr-User-Def-Line	35184		Sanitary Sewer User Defined Width (Underground) line-Line
	UTLE_E_UG-San-Swr-User-Def-Line-Qual-B	35185		Sanitary Sewer User Defined Width (Underground) line [Qual. Lev
	UTLE_E_UG-San-Swr-User-Def-Line-Qual-C	35186		Sanitary Sewer User Defined Width (Underground) line [Qual. Lev
	UTLE_E_UG-Steam-User-Def-Line	35187		Steam User Defined Width (Underground) line-Line
	UTLE_E_UG-Steam-User-Def-Line-Qual-B	35188		Steam User Defined Width (Underground) line [Qual. Level B]-Line
	UTLE_E_UG-Steam-User-Def-Line-Qual-C	35189		Steam User Defined Width (Underground) line [Qual. Level C]-Line
	UTLE_E_UG-Wat-User-Def-Line	35190		Water User Defined Width (Underground) line-Line
	UTLE_E_UG-Wat-User-Def-Line-Qual-B	35191		Water User Defined Width (Underground) line [Qual. Level B]-Line
	UTLE_E_UG-Wat-User-Def-Line-Qual-C	35192		Water User Defined Width (Underground) line [Qual. Level C]-Line
	UTLE_E_UG-Wat-Non-Pot-User-Def-Line	35193		Non-potable water User Defined Width (Underground) line-Line
	UTLE_E_UG-Wat-Non-Pot-User-Def-Line-Qual-B	35194		Non-potable water User Defined Width (Underground) line [Qual.
	UTLE_E_UG-Wat-Non-Pot-User-Def-Line-Qual-C	35195		Non-potable water User Defined Width (Underground) line [Qual.
	UTLE_E_UG-Gas-Line-24-50	35196		24 inch Underground Gas line - 50 Sc Plans-Line
	UTLE_E_UG-Gas-Line-24-Qual-B-50	35197		24 inch Underground Gas line [Qual. Level B] - 50 Sc Plans-Line
	UTLE_E_UG-Gas-Line-24-Qual-C-50	35198		24 inch Underground Gas line [Qual. Level C] - 50 Sc Plans-Line
	UTLE_E_UG-Gas-Line-30-50	35199		30 inch Underground Gas line - 50 Sc Plans-Line
	UTLE_E_UG-Gas-Line-30-Qual-B-50	35200		30 inch Underground Gas line [Qual. Level B] - 50 Sc Plans-Line
	UTLE_E_UG-Gas-Line-30-Qual-C-50	35201		30 inch Underground Gas line [Qual. Level C] - 50 Sc Plans-Line
	UTLE_E_UG-Gas-Line-36-50	35202		36 inch Underground Gas line - 50 Sc Plans-Line
	UTLE_E_UG-Gas-Line-36-Qual-B-50	35203		36 inch Underground Gas line [Qual. Level B] - 50 Sc Plans-Line
	UTLE_E_UG-Gas-Line-36-Qual-C-50	35204		36 inch Underground Gas line [Qual. Level C] - 50 Sc Plans-Line
	UTLE_E_UG-Gas-Line-42-50	35205		42 inch Underground Gas line - 50 Sc Plans-Line
	UTLE_E_UG-Gas-Line-42-Qual-B-50	35206		42 inch Underground Gas line [Qual. Level B] - 50 Sc Plans-Line
	UTLE_E_UG-Gas-Line-42-Qual-C-50	35207		42 inch Underground Gas line [Qual. Level C] - 50 Sc Plans-Line
	UTLE_E_UG-Gas-Line-48-50	35208		48 inch Underground Gas line - 50 Sc Plans-Line
	UTLE_E_UG-Gas-Line-48-Qual-B-50	35209		48 inch Underground Gas line [Qual. Level B] - 50 Sc Plans-Line
	UTLE_E_UG-Gas-Line-48-Qual-C-50	35210		48 inch Underground Gas line [Qual. Level C] - 50 Sc Plans-Line
	UTLE_E_UG-Petro-Line-24-50	35211		24 inch Underground Pertoleum line - 50 Sc Plans-Line
	UTLE_E_UG-Petro-Line-24-Qual-B-50	35212		24 inch Underground Pertoleum line [Qual. Level B] - 50 Sc Plans-L
	UTLE_E_UG-Petro-Line-24-Qual-C-50	35213		24 inch Underground Pertoleum line [Qual. Level C] - 50 Sc Plans-L
	UTLE_E_UG-Petro-Line-30-50	35214		30 inch Underground Petroleum line - 50 Sc Plans-Line
	UTLE_E_UG-Petro-Line-30-Qual-B-50	35215		30 inch Underground Petroleum line [Qual. Level B] - 50 Sc Plans-L

File Name	Level Name	Number		Description
	UTLE_E_UG-Petro-Line-30-Qual-C-50	35216		30 inch Underground Petroleum line [Qual. Level C] - 50 Sc Plans-L
	UTLE_E_UG-Petro-Line-36-50	35217		36 inch Underground Petroleum line - 50 Sc Plans-Line
	UTLE_E_UG-Petro-Line-36-Qual-B-50	35218		36 inch Underground Petroleum line [Qual. Level B] - 50 Sc Plans-L
	UTLE_E_UG-Petro-Line-36-Qual-C-50	35219		36 inch Underground Petroleum line [Qual. Level C] - 50 Sc Plans-L
	UTLE_E_UG-Petro-Line-42-50	35220		42 inch Underground Petroleum line - 50 Sc Plans-Line
	UTLE_E_UG-Petro-Line-42-Qual-B-50	35221		42 inch Underground Petroleum line [Qual. Level B] - 50 Sc Plans-L
	UTLE_E_UG-Petro-Line-42-Qual-C-50	35222		42 inch Underground Petroleum line [Qual. Level C] - 50 Sc Plans-L
	UTLE_E_UG-Petro-Line-48-50	35223		48 inch Underground Petroleum line - 50 Sc Plans-Line
	UTLE_E_UG-Petro-Line-48-Qual-B-50	35224		48 inch Underground Petroleum line [Qual. Level B] - 50 Sc Plans-L
	UTLE_E_UG-Petro-Line-48-Qual-C-50	35225		48 inch Underground Petroleum line [Qual. Level C] - 50 Sc Plans-L
	UTLE_E_UG-San-Swr-Line-24-50	35226		24 inch Underground San. Sewer line - 50 Sc Plans-Line
	UTLE_E_UG-San-Swr-Line-24-Qual-B-50	35227		24 inch Underground San. Sewer line [Qual. Level B] - 50 Sc Plans-
	UTLE_E_UG-San-Swr-Line-24-Qual-C-50	35228		24 inch Underground San. Sewer line [Qual. Level C] - 50 Sc Plans-
	UTLE_E_UG-San-Swr-Line-30-50	35229		30 inch Underground San. Sewer line - 50 Sc Plans-Line
	UTLE_E_UG-San-Swr-Line-30-Qual-B-50	35230		30 inch Underground San. Sewer line [Qual. Level B] - 50 Sc Plans-
	UTLE_E_UG-San-Swr-Line-30-Qual-C-50	35231		30 inch Underground San. Sewer line [Qual. Level C] - 50 Sc Plans-
	UTLE_E_UG-San-Swr-Line-36-50	35232		36 inch Underground San. Sewer line - 50 Sc Plans-Line
	UTLE_E_UG-San-Swr-Line-36-Qual-B-50	35233		36 inch Underground San. Sewer line [Qual. Level B] - 50 Sc Plans-
	UTLE_E_UG-San-Swr-Line-36-Qual-C-50	35234		36 inch Underground San. Sewer line [Qual. Level C] - 50 Sc Plans-
	UTLE_E_UG-San-Swr-Line-42-50	35235		42 inch Underground San. Sewer line - 50 Sc Plans-Line
	UTLE_E_UG-San-Swr-Line-42-Qual-B-50	35236		42 inch Underground San. Sewer line [Qual. Level B] - 50 Sc Plans-
	UTLE_E_UG-San-Swr-Line-42-Qual-C-50	35237		42 inch Underground San. Sewer line [Qual. Level C] - 50 Sc Plans-
	UTLE_E_UG-San-Swr-Line-48-50	35238		48 inch Underground San. Sewer line - 50 Sc Plans-Line
	UTLE_E_UG-San-Swr-Line-48-Qual-B-50	35239		48 inch Underground San. Sewer line [Qual. Level B] - 50 Sc Plans-
	UTLE_E_UG-San-Swr-Line-48-Qual-C-50	35240		48 inch Underground San. Sewer line [Qual. Level C] - 50 Sc Plans-
	UTLE_E_UG-Steam-Line-24-50	35241		24 inch Underground Steam line - 50 Sc Plans-Line
	UTLE_E_UG-Steam-Line-24-Qual-B-50	35242		24 inch Underground Steam line [Quailty Level B] - 50 Sc Plans-Lin
	UTLE_E_UG-Steam-Line-24-Qual-C-50	35243		24 inch Underground Steam line [Quailty Level C] - 50 Sc Plans-Lin
	UTLE_E_UG-Steam-Line-30-50	35244		30 inch Underground Steam line - 50 Sc Plans-Line
	UTLE_E_UG-Steam-Line-30-Qual-B-50	35245		30 inch Underground Steam line [Qual. Level B] - 50 Sc Plans-Line
	UTLE_E_UG-Steam-Line-30-Qual-C-50	35246		30 inch Underground Steam line [Qual. Level C] - 50 Sc Plans-Line
	UTLE_E_UG-Steam-Line-36-50	35247		36 inch Underground Steam line - 50 Sc Plans-Line
	UTLE_E_UG-Steam-Line-36-Qual-B-50	35248		36 inch Underground Steam line [Qual. Level B] - 50 Sc Plans-Line

File Name	Level Name	Number		Description
	UTLE_E_UG-Steam-Line-36-Qual-C-50	35249		36 inch Underground Steam line [Qual. Level C] - 50 Sc Plans-Line
	UTLE_E_UG-Steam-Line-42-50	35250		42 inch Underground Steam line - 50 Sc Plans-Line
	UTLE_E_UG-Steam-Line-42-Qual-B-50	35251		42 inch Underground Steam line [Qual. Level B] - 50 Sc Plans-Line
	UTLE_E_UG-Steam-Line-42-Qual-C-50	35252		42 inch Underground Steam line [Qual. Level C] - 50 Sc Plans-Line
	UTLE_E_UG-Steam-Line-48-50	35253		48 inch Underground Steam line - 50 Sc Plans-Line
	UTLE_E_UG-Steam-Line-48-Qual-B-50	35254		48 inch Underground Steam line [Qual. Level B] - 50 Sc Plans-Line
	UTLE_E_UG-Steam-Line-48-Qual-C-50	35255		48 inch Underground Steam line [Qual. Level C] - 50 Sc Plans-Line
	UTLE_E_UG-Wat-Line-24-50	35256		24 inch Underground Water line - 50 Sc Plans-Line
	UTLE_E_UG-Wat-Line-24-Qual-B-50	35257		24 inch Underground Water line [Qual. Level B] - 50 Sc Plans-Line
	UTLE_E_UG-Wat-Line-24-Qual-C-50	35258		24 inch Underground Water line [Qual. Level C] - 50 Sc Plans-Line
	UTLE_E_UG-Wat-Line-30-50	35259		30 inch Underground Water line - 50 Sc Plans-Line
	UTLE_E_UG-Wat-Line-30-Qual-B-50	35260		30 inch Underground Water line [Qual. Level B] - 50 Sc Plans-Line
	UTLE_E_UG-Wat-Line-30-Qual-C-50	35261		30 inch Underground Water line [Qual. Level C] - 50 Sc Plans-Line
	UTLE_E_UG-Wat-Line-36-50	35262		36 inch Underground Water line - 50 Sc Plans-Line
	UTLE_E_UG-Wat-Line-36-Qual-B-50	35263		36 inch Underground Water line [Qual. Level B] - 50 Sc Plans-Line
	UTLE_E_UG-Wat-Line-36-Qual-C-50	35264		36 inch Underground Water line [Qual. Level C] - 50 Sc Plans-Line
	UTLE_E_UG-Wat-Line-42-50	35265		42 inch Underground Water line - 50 Sc Plans-Line
	UTLE_E_UG-Wat-Line-42-Qual-B-50	35266		42 inch Underground Water line [Qual. Level B] - 50 Sc Plans-Line
	UTLE_E_UG-Wat-Line-42-Qual-C-50	35267		42 inch Underground Water line [Qual. Level C] - 50 Sc Plans-Line
	UTLE_E_UG-Wat-Line-48-50	35268		48 inch Underground Water line - 50 Sc Plans-Line
	UTLE_E_UG-Wat-Line-48-Qual-B-50	35269		48 inch Underground Water line [Qual. Level B] - 50 Sc Plans-Line
	UTLE_E_UG-Wat-Line-48-Qual-C-50	35270		48 inch Underground Water line [Qual. Level C] - 50 Sc Plans-Line
	UTLE_E_UG-Wat-Non-Pot-Line-24-50	35271		24 inch Underground Non-potable water line - 50 Sc Plans-Line
	UTLE_E_UG-Wat-Non-Pot-Line-24-Qual-B-50	35272		24 inch Underground Non-potable water line [Qual. Level B] - 50 S
	UTLE_E_UG-Wat-Non-Pot-Line-24-Qual-C-50	35273		24 inch Underground Non-potable water line [Qual. Level C] - 50 S
	UTLE_E_UG-Wat-Non-Pot-Line-30-50	35274		30 inch Underground Non-potable water line - 50 Sc Plans-Line
	UTLE_E_UG-Wat-Non-Pot-Line-30-Qual-B-50	35275		30 inch Underground Non-potable water line [Qual. Level B] - 50 S
	UTLE_E_UG-Wat-Non-Pot-Line-30-Qual-C-50	35276		30 inch Underground Non-potable water line [Qual. Level C] - 50 S
	UTLE_E_UG-Wat-Non-Pot-Line-36-50	35277		36 inch Underground Non-potable water line - 50 Sc Plans-Line
	UTLE_E_UG-Wat-Non-Pot-Line-36-Qual-B-50	35278		36 inch Underground Non-potable water line [Qual. Level B] - 50 S
	UTLE_E_UG-Wat-Non-Pot-Line-36-Qual-C-50	35279		36 inch Underground Non-potable water line [Qual. Level C] - 50 S
	UTLE_E_UG-Wat-Non-Pot-Line-42-50	35280		42 inch Underground non-potable water line - 50 Sc Plans-Line
	UTLE_E_UG-Wat-Non-Pot-Line-42-Qual-B-50	35281		42 inch Underground non-potable water line [Qual. Level B] - 50 S

File Name	Level Name	Number		Description
	UTLE_E_UG-Wat-Non-Pot-Line-42-Qual-C-50	35282		42 inch Underground non-potable water line [Qual. Level C] - 50 S
	UTLE_E_UG-Wat-Non-Pot-Line-48-50	35283		48 inch Underground Non-potable water line - 50 Sc Plans-Line
	UTLE_E_UG-Wat-Non-Pot-Line-48-Qual-B-50	35284		48 inch Underground Non-potable water line [Qual. Level B] - 50 S
	UTLE_E_UG-Wat-Non-Pot-Line-48-Qual-C-50	35285		48 inch Underground Non-potable water line [Qual. Level C] - 50 S
	UTLE_E_Elec-Vault-Line	35286		Electrical Vault line-Line
	UTLE_E_Utl-Unknown-Cell	35295		Unknown Utility cell-Cell
	UTLE_E_Utl-Unknown-Line	35296		Unknown Utility line-Line
	UTLE_E_Utl-Unknown-Text	35297		Unknown Utility text-Text
	UTLE_E_OVHD-Guy-Text	35309		Overhead Guy Wire text-Text
	UTLE_E_UG-CSan-Swr-Line	35310		Comb. San. Sewer (Underground) line-Line
	UTLE_E_UG-CSan-Swr-Line-Qual-B	35311		Comb. San. Sewer (Underground) line [Qual. Level B]-Line
	UTLE_E_UG-CSan-Swr-Line-Qual-C	35312		Comb. San. Sewer (Underground) line [Qual. Level C]-Line
	UTLE_E_UG-CSan-Swr-Line-24	35313		24 Inch Underground Comb. San. Sewer line - 20 Sc Plans-Line
	UTLE_E_UG-CSan-Swr-Line-30	35314		30 Inch Underground Comb. San. Sewer line - 20 Sc Plans-Line
	UTLE_E_UG-CSan-Swr-Line-36	35315		36 Inch Underground Comb. San. Sewer line - 20 Sc Plans-Line
	UTLE_E_UG-CSan-Swr-Line-42	35316		42 Inch Underground Comb. San. Sewer line - 20 Sc Plans-Line
	UTLE_E_UG-CSan-Swr-Line-48	35317		48 Inch Underground Comb. San. Sewer line - 20 Sc Plans-Line
	UTLE_E_UG-CSan-Swr-User-Def-Line	35318		Comb. San. Sewer User Defined Width (Underground) line-Line
	UTLE_E_UG-CSan-Swr-Line-24-Qual-B	35319		24 Inch Underground Comb. San. Sewer line [Qual. Level B] - 20 Sc
	UTLE_E_UG-CSan-Swr-Line-24-Qual-C	35320		24 Inch Underground Comb. San. Sewer line [Qual. Level C] - 20 Sc
	UTLE_E_UG-CSan-Swr-Line-30-Qual-B	35321		30 Inch Underground Comb. San. Sewer line [Qual. Level B] - 20 Sc
	UTLE_E_UG-CSan-Swr-Line-30-Qual-C	35322		30 Inch Underground Comb. San. Sewer line [Qual. Level C] - 20 Sc
	UTLE_E_UG-CSan-Swr-Line-36-Qual-B	35323		36 Inch Underground Comb. San. Sewer line [Qual. Level B] - 20 Sc
	UTLE_E_UG-CSan-Swr-Line-36-Qual-C	35324		36 Inch Underground Comb. San. Sewer line [Qual. Level C] - 20 Sc
	UTLE_E_UG-CSan-Swr-Line-42-Qual-B	35325		42 Inch Underground Comb. San. Sewer line [Qual. Level B] - 20 Sc
	UTLE_E_UG-CSan-Swr-Line-42-Qual-C	35326		42 Inch Underground Comb. San. Sewer line [Qual. Level C] - 20 Sc
	UTLE_E_UG-CSan-Swr-Line-48-Qual-B	35327		48 Inch Underground Comb. San. Sewer line [Qual. Level B] - 20 Sc
	UTLE_E_UG-CSan-Swr-Line-48-Qual-C	35328		48 Inch Underground Comb. San. Sewer line [Qual. Level C] - 20 Sc
	UTLE_E_UG-CSan-Swr-User-Def-Line-Qual-B	35329		Comb. San. Sewer User Defined Width (Underground) line [Qual. L
	UTLE_E_UG-CSan-Swr-User-Def-Line-Qual-C	35330		Comb. San. Sewer User Defined Width (Underground) line [Qual. L
	UTLE_E_UG-CSan-Swr-Line-24-50	35331		24 Inch Underground Comb. San. Sewer line - 50 Sc Plans-Line
	UTLE_E_UG-CSan-Swr-Line-30-50	35332		30 Inch Underground Comb. San. Sewer line - 50 Sc Plans-Line
	UTLE_E_UG-CSan-Swr-Line-36-50	35333		36 Inch Underground Comb. San. Sewer line - 50 Sc Plans-Line

File Name	Level Name	Number		Description
	UTLE_E_UG-CSan-Swr-Line-42-50	35334		42 Inch Underground Comb. San. Sewer line - 50 Sc Plans-Line
	UTLE_E_UG-CSan-Swr-Line-48-50	35335		48 Inch Underground Comb. San. Sewer line - 50 Sc Plans-Line
	UTLE_E_UG-CSan-Swr-Line-24-Qual-B-50	35336		24 Inch Underground Comb. San. Sewer line [Qual. Level B] - 50 Sc
	UTLE_E_UG-CSan-Swr-Line-24-Qual-C-50	35337		24 Inch Underground Comb. San. Sewer line [Qual. Level C] - 50 Sc
	UTLE_E_UG-CSan-Swr-Line-30-Qual-B-50	35338		30 Inch Underground Comb. San. Sewer line [Qual. Level B] - 50 Sc
	UTLE_E_UG-CSan-Swr-Line-30-Qual-C-50	35339		30 Inch Underground Comb. San. Sewer line [Qual. Level C] - 50 Sc
	UTLE_E_UG-CSan-Swr-Line-36-Qual-B-50	35340		36 Inch Underground Comb. San. Sewer line [Qual. Level B] - 50 Sc
	UTLE_E_UG-CSan-Swr-Line-36-Qual-C-50	35341		36 Inch Underground Comb. San. Sewer line [Qual. Level C] - 50 Sc
	UTLE_E_UG-CSan-Swr-Line-42-Qual-B-50	35342		42 Inch Underground Comb. San. Sewer line [Qual. Level B] - 50 Sc
	UTLE_E_UG-CSan-Swr-Line-42-Qual-C-50	35343		42 Inch Underground Comb. San. Sewer line [Qual. Level C] - 50 Sc
	UTLE_E_UG-CSan-Swr-Line-48-Qual-B-50	35344		48 Inch Underground Comb. San. Sewer line [Qual. Level B] - 50 Sc
	UTLE_E_UG-CSan-Swr-Line-48-Qual-C-50	35345		48 Inch Underground Comb. San. Sewer line [Qual. Level C] - 50 Sc
	UTLE_E_OVHD-Combo-Util-Line-Elec-Traf-Text	35346		Comb. Utility (Overhead) line [Elec. and Traff Cont.]-Text
	UTLE_E_OVHD-Combo-Util-Line-Elec-Tele-Text	35347		Comb. Utility (Overhead) line [Elec. and Telephone]-Text
	UTLE_E_OVHD-Combo-Util-Line-Elec-Tele-Traf-Ctrl-Text	35348		Comb. Utility (Overhead) line [Elec.,Tele., and Traff Cont.]-Text
	UTLE_E_OVHD-Combo-Util-Line-Elec-Tele-TV-Text	35349		Comb. Utility (Overhead) line [Elec., Telephone and TV]-Text
	UTLE_E_OVHD-Combo-Util-Line-Elec-Tele-TV-Traf-Ctrl-Tex	35350		Comb. Utility (Overhead) line [Elec.,Tele.,TV, and Traff.Ctrl]-Text
	UTLE_E_OVHD-Combo-Util-Line-Elec-TV-Text	35351		Comb. Utility (Overhead) line [Elec. and TV]-Text
	UTLE_E_OVHD-Combo-Util-Line-Elec-TV-Traf-Ctrl-Text	35352		Comb. Utility (Overhead) line [Elec.,TV, and Traff Cont.]-Text
	UTLE_E_OVHD-Combo-Util-Line-Tele-Traf-Ctrl-Text	35353		Comb. Utility (Overhead) line [Telephone and Traff Cont.]-Text
	UTLE_E_OVHD-Combo-Util-Line-Tele-TV-Text	35354		Comb. Utility (Overhead) line [Telephone and TV]-Text
	UTLE_E_OVHD-Combo-Util-Line-Tele-TV-Traf-Ctrl-Text	35355		Comb. Utility (Overhead) line [Tele.,TV, and Traff.Ctrl]-Text
	UTLE_E_OVHD-Combo-Util-Line-TV-Traf-Ctrl-Text	35356		Comb. Utility (Overhead) line [TV, and Traff Cont.]-Text
	UTLE_E_Guy-Cell	35357		Guy Wire line-Cell
	UTLE_E_UXX-Cell	35358		Exist. Utility Survey Defined cell-Cell
	UTLE_E_UXX-Line	35359		Exist. Utility Survey Defined line-Line
	UTLE_E_UUSTRPOL-Cell	35361		Exist. Utility Strain pole-Cell
	UTLE_E_UUSTRPOL-Line	35362		Exist. Utility Strain pole-Line
	UTLE_E_UUSTRPOL-Text	35363		Exist. Utility Strain pole-Text
	UTLE_E_UUELBOX-Cell	35364		Exist. Utility Electrical box-Cell
	UTLE_E_UUELBOX-Text	35366		Exist. Utility Electrical box-Text
	UTLE_E_UUOEL-Cell	35367		Exist. Utility Overhead electrical line-Cell
	UTLE_E_UUOEL-Text	35369		Exist. Utility Overhead electrical line-Text

File Name	Level Name	Number		Description
	UTLE_E_UUOTL-Cell	35370		Exist. Utility Overhead telephone line-Cell
	UTLE_E_UUOTL-Text	35372		Exist. Utility Overhead telephone line-Text
	UTLE_E_UUPP-Cell	35373		K72 K76 Exist. Utility Power pole, center-Cell
	UTLE_E_UUPP-Line	35374		Exist. Utility Power pole, center-Line
	UTLE_E_UUPP-Text	35375		Exist. Utility Power pole, center-Text
	UTLE_E_UULP-Cell	35376		K73 K75 Exist. Utility Light pole, center-Cell
	UTLE_E_UULP-Line	35377		Exist. Utility Light pole, center-Line
	UTLE_E_UULP-Text	35378		Exist. Utility Light pole, center-Text
	UTLE_E_UUTP-Cell	35379		Exist. Utility Telephone pole, center-Cell
	UTLE_E_UUTP-Line	35380		Exist. Utility Telephone pole, center-Line
	UTLE_E_UUTP-Text	35381		Exist. Utility Telephone pole, center-Text
	UTLE_E_UUTPD-Cell	35382		Exist. Utility Telephone pedestal, center-Cell
	UTLE_E_UUTPD-Line	35383		Exist. Utility Telephone pedestal, center-Line
	UTLE_E_UUTPD-Text	35384		Exist. Utility Telephone pedestal, center-Text
	UTLE_E_UUGP-Cell	35385		Exist. Utility Guy pole, center-Cell
	UTLE_E_UUGP-Line	35386		Exist. Utility Guy pole, center-Line
	UTLE_E_UUGP-Text	35387		Exist. Utility Guy pole, center-Text
	UTLE_E_UUPGA-Cell	35388		Exist. Utility Pole anchor-Cell
	UTLE_E_UUPGA-Text	35390		Exist. Utility Pole anchor-Text
	UTLE_E_UUYLE-Cell	35391		K71 Exist. Utility Yard light, electrical-Cell
	UTLE_E_UUYLE-Line	35392		Exist. Utility Yard light, electrical-Line
	UTLE_E_UUYLE-Text	35393		Exist. Utility Yard light, electrical-Text
	UTLE_E_UUYLG-Cell	35394		Exist. Utility Yard light, gas-Cell
	UTLE_E_UUYLG-Text	35396		Exist. Utility Yard light, gas-Text
	UTLE_E_UUWM-Cell	35397		Exist. Utility Water meter, center-Cell
	UTLE_E_UUWM-Line	35398		Exist. Utility Water meter, center-Line
	UTLE_E_UUWM-Text	35399		Exist. Utility Water meter, center-Text
	UTLE_E_UUWV-Cell	35400		Exist. Utility Water valve-Cell
	UTLE_E_UUWV-Line	35401		Exist. Utility Water valve-Line
	UTLE_E_UUWV-Text	35402		Exist. Utility Water valve-Text
	UTLE_E_UUFH-Cell	35403		K81 Exist. Utility Fire hydrant, center-Cell
	UTLE_E_UUFH-Line	35404		Exist. Utility Fire hydrant, center-Line
	UTLE_E_UUFH-Text	35405		Exist. Utility Fire hydrant, center-Text

File Name	Level Name	Number		Description
	UTLE_E_UUMHST-Cell	35406		K66 Exist. Utility Manhole storm sewer, top-Cell
	UTLE_E_UUMHST-Line	35407		Exist. Utility Manhole storm sewer, top-Line
	UTLE_E_UUMHST-Text	35408		Exist. Utility Manhole storm sewer, top-Text
	UTLE_E_UUMHSTF-Cell	35409		Exist. Utility Manhole storm sewer, F/L-Cell
	UTLE_E_UUMHSTF-Text	35411		Exist. Utility Manhole storm sewer, F/L-Text
	UTLE_E_UUMHT-Cell	35412		Exist. Utility Manhole, telephone, top, F/L-Cell
	UTLE_E_UUMHT-Line	35413		Exist. Utility Manhole, telephone, top, F/L-Line
	UTLE_E_UUMHT-Text	35414		Exist. Utility Manhole, telephone, top, F/L-Text
	UTLE_E_UUMHE-Cell	35415		Exist. Utility Manhole, electrical, top-Cell
	UTLE_E_UUMHE-Line	35416		Exist. Utility Manhole, electrical, top-Line
	UTLE_E_UUMHE-Text	35417		Exist. Utility Manhole, electrical, top-Text
	UTLE_E_UUMHSS-Cell	35418		Exist. Utility Manhole, sanitary sewer, top-Cell
	UTLE_E_UUMHSS-Line	35419		Exist. Utility Manhole, sanitary sewer, top-Line
	UTLE_E_UUMHSS-Text	35420		Exist. Utility Manhole, sanitary sewer, top-Text
	UTLE_E_UUMHSSF-Cell	35421		Exist. Utility Manhole, sanitary sewer, F/L-Cell
	UTLE_E_UUMHSSF-Text	35423		Exist. Utility Manhole, sanitary sewer, F/L-Text
	UTLE_E_UUSSL-Cell	35424		Exist. Utility Sanitary sewer line, center-Cell
	UTLE_E_UUSSL-Text	35426		Exist. Utility Sanitary sewer line, center-Text
	UTLE_E_UUGM-Cell	35427		Exist. Utility Gas meter, center-Cell
	UTLE_E_UUGM-Line	35428		Exist. Utility Gas meter, center-Line
	UTLE_E_UUGM-Text	35429		Exist. Utility Gas meter, center-Text
	UTLE_E_UUNGLM-Cell	35430		Exist. Utility Gas line marker-Cell
	UTLE_E_UUNGLM-Text	35432		Exist. Utility Gas line marker-Text
	UTLE_E_UUNGV-Cell	35433		K89 Exist. Utility Gas valve, center-Cell
	UTLE_E_UUNGV-Line	35434		Exist. Utility Gas valve, center-Line
	UTLE_E_UUNGV-Text	35435		Exist. Utility Gas valve, center-Text
	UTLE_E_UUNGVP-Cell	35436		Exist. Utility Sanitary vent pipe-Cell
	UTLE_E_UUNGVP-Text	35438		Exist. Utility Sanitary vent pipe-Text
	UTLE_E_UTRCL-Cell	35439		Exist. Utility R/R CL, exist. point symbol, # text, descr., elev.-Cell
	UTLE_E_UTRCL-Line	35440		Exist. Utility R/R CL, exist. line-Line
	UTLE_E_UTRCR-Cell	35442		Exist. Utility R/R, top of rail, exist. point symbol, # text, descr., elev
	UTLE_E_UTRCR-Line	35443		Exist. Utility R/R, top of rail, exist. line-Line
	UTLE_E_UTSATDSH-Cell	35445		K22 Exist. Utility Satellite dish, exist. point symbol, # text, descr., e

File Name	Level Name	Number		Description
	UTLE_E_UTSATDSH-Line	35446		Exist. Utility Satellite dish, exist. point cell-Line
	UTLE_E_UTMPR-Cell	35448		Exist. Utility Mile post, r/r, exist. point symbol, # text, descr., elev.
	UTLE_E_UTMPR-Line	35449		Exist. Utility Mile post, r/r, exist. point cell-Line
	UTLE_E_UTMPR-Text	35450		Exist. Utility Mile post, r/r, exist. line descr. -Text
	UTLE_E_UUTSB-Cell	35451		Exist. Utility traffic signal box, exist. point symbol, # text, descr., el
	UTLE_E_UUTSB-Line	35452		Exist. Utility traffic signal box, exist. line-Line
	UTLE_E_UUTSB-Text	35453		Exist. Utility traffic signal box, exist. line descr. -Text
	UTLE_E_UUPCL-Cell	35454		Exist. Utility ped. cross light, exist. point symbol, # text, descr., ele
	UTLE_E_UUPCL-Line	35455		Exist. Utility ped. cross light, exist. line-Line
	UTLE_E_UUPCL-Text	35456		Exist. Utility ped. cross light, exist. line descr. -Text
	UTLE_E_UUFM-Cell	35457		Exist. Utility undgrnd fiber marker, exist. point symbol, # text, des
	UTLE_E_UUFM-Line	35458		Exist. Utility undgrnd fiber marker, exist. line-Line
	UTLE_E_UUFM-Text	35459		Exist. Utility undgrnd fiber marker, exist. line descr. -Text
	UTLE_E_SUETOP-Cell	35460		Exist. Utility sue test hole top, exist. point symbol, # text, descr., e
	UTLE_E_SUETOP-Line	35461		Exist. Utility sue test hole top, exist. line-Line
	UTLE_E_SUETOP-Text	35462		Exist. Utility sue test hole top, exist. line descr. -Text
	UTLE_E_SUEBOT-Cell	35463		Exist. Utility sue test hole bottom, exist. point symbol, # text, desc
	UTLE_E_SUEBOT-Line	35464		Exist. Utility sue test hole bottom, exist. line-Line
	UTLE_E_SUEBOT-Text	35465		Exist. Utility sue test hole bottom, exist. line descr. -Text
UTLP	UTLP_P_OVHD-Combo-Util-Line-Elec-Tele	36003		Comb. Utility (Overhead) line [Elec. and Telephone]-Line
	UTLP_P_OVHD-Combo-Util-Line-Elec-Tele-Traf-Ctrl	36004		Comb. Utility (Overhead) line [Elec.,Tele., and Traff Cont.]-Line
	UTLP_P_OVHD-Combo-Util-Line-Elec-Tele-Traf-Ctrl-REM	36005		Remove Comb. Utility (Overhead) line [Elec.,Tele., and Traff.Ctrl]-L
	UTLP_P_OVHD-Combo-Util-Line-Elec-Tele-TV	36006		Comb. Utility (Overhead) line [Elec., Telephone and TV]-Line
	UTLP_P_OVHD-Combo-Util-Line-Elec-Tele-TV-REM	36007		Remove Comb. Utility (Overhead) line [Elec., Telephone and TV]-L
	UTLP_P_OVHD-Combo-Util-Line-Elec-Tele-TV-Traf-Ctrl	36008		Comb. Utility (Overhead) line [Elec.,Tele.,TV, and Traff.Ctrl]-Line
	UTLP_P_OVHD-Combo-Util-Line-Elec-Tele-TV-Traf-Ctrl-REI	36009		Remove Comb. Utility (Overhead) line [Elec., Tele.,TV, and Traff. C
	UTLP_P_OVHD-Combo-Util-Line-Elec-Traf-Ctrl	36010		Comb. Utility (Overhead) line [Elec. and Traff Cont.]-Line
	UTLP_P_OVHD-Combo-Util-Line-Elec-Traf-Ctrl-REM	36011		Remove Comb. Utility (Overhead) line [Elec. and Traff Cont.]-Line
	UTLP_P_OVHD-Combo-Util-Line-Elec-TV	36012		Comb. Utility (Overhead) line [Elec. and TV]-Line
	UTLP_P_OVHD-Combo-Util-Line-Elec-TV-REM	36013		Remove Comb. Utility (Overhead) line [Elec. and TV]-Line
	UTLP_P_OVHD-Combo-Util-Line-Elec-TV-Traf-Ctrl	36014		Comb. Utility (Overhead) line [Elec.,TV, and Traff Cont.]-Line
	UTLP_P_OVHD-Combo-Util-Line-Elec-TV-Traf-Ctrl-REM	36015		Remove Comb. Utility (Overhead) line [Elec.,TV, and Traff.Ctrl]-Lin

File Name	Level Name	Number		Description
	UTLP_P_OVHD-Guy-Wire-line	36016		Overhead Guy Wire line-Line
	UTLP_P_OVHD-Combo-Util-Lines-Elec-Tele-REM	36018		Remove Comb. Utility (Overhead) line [Elec. and Telephone]-Line
	UTLP_P_OVHD-Combo-Util-Line-Tele-Traf-Ctrl	36019		Comb. Utility (Overhead) line [Telephone and Traff Cont.]-Line
	UTLP_P_OVHD-Combo-Util-Line-Tele-Traf-Ctrl-REM	36020		Remove Comb. Utility (Overhead) line [Telephone and Traff Cont.]
	UTLP_P_OVHD-Combo-Util-Line-Tele-TV	36021		Comb. Utility (Overhead) line [Telephone and TV]-Line
	UTLP_P_OVHD-Combo-Util-Line-Tele-TV-REM	36022		Remove Comb. Utility (Overhead) line [Telephone and TV]-Line
	UTLP_P_OVHD-Combo-Util-Line-Tele-TV-Traf-Ctrl	36023		Comb. Utility (Overhead) line [Tele.,TV, and Traff.Ctrl]-Line
	UTLP_P_OVHD-Combo-Util-Line-Tele-TV-Traf-Ctrl-REM	36024		Remove Comb. Utility (Overhead) line [Tele.,TV, and Traff. Cntrl]-L
	UTLP_P_OVHD-Combo-Util-Line-TV-Traf-Ctrl	36025		Comb. Utility (Overhead) line [TV, and Traff Cont.]-Line
	UTLP_P_OVHD-Combo-Util-Line-TV-Traf-Ctrl-REM	36026		Remove Comb. Utility (Overhead) line [TV, and Traff Cont.]-Line
	UTLP_P_OVHD-Combo-Util-Text	36027		Comb. Utility [Text-label,size,type]-Text
	UTLP_P_OVHD-Elec-Line	36029		Electrical (Overhead) line-Line
	UTLP_P_OVHD-Elec-Line-REM	36030		Remove Electrical (Overhead) line-Line
	UTLP_P_OVHD-Elec-Text	36031		Electrical (Overhead) [Text-label,size,type]-Text
	UTLP_P_OVHD-Tele-Line	36034		Telephone (Overhead) line-Line
	UTLP_P_OVHD-Tele-Line-REM	36035		Remove Telephone (Overhead) line-Line
	UTLP_P_OVHD-Tele-Text	36036		Telephone (Overhead) [Text-label,size,type]-Text
	UTLP_P_OVHD-Traf-Ctrl-Line	36038		Traff Cont. (Overhead) line-Line
	UTLP_P_OVHD-Traf-Ctrl-Line-REM	36039		Remove Traff Cont. (Overhead) line-Line
	UTLP_P_OVHD-Traf-Ctrl-Text	36040		Traff Cont. (Overhead) [Text-label,size,type]-Text
	UTLP_P_OVHD-TV-Line	36042		Television (Overhead) line-Line
	UTLP_P_OVHD-TV-Line-REM	36043		Remove Television (Overhead) line-Line
	UTLP_P_OVHD-TV-Text	36044		Television (Overhead) [Text-label,size,type]-Text
	UTLP_P_Elec-Cell	36047		Electrical cell-Cell
	UTLP_P_UG-Elec-Line	36048		Underground Electrical line-Line
	UTLP_P_UG-Elec-Line-REM	36049		Remove Underground Electrical (All Quality Levels)-Line
	UTLP_P_UG-Elec-Text	36052		Underground Electrical [Text-label,size,type]-Text
	UTLP_P_Gas-Cell	36053		Gas cell-Cell
	UTLP_P_UG-Gas-Line	36054		Gas (Underground) line-Line
	UTLP_P_UG-Gas-Line-24	36055		24 inch Underground Gas line - 20 Sc Plans-Line
	UTLP_P_UG-Gas-Line-30	36059		30 inch Underground Gas line - 20 Sc Plans-Line
	UTLP_P_UG-Gas-Line-36	36063		36 inch Underground Gas line - 20 Sc Plans-Line
	UTLP_P_UG-Gas-Line-42	36067		42 inch Underground Gas line - 20 Sc Plans-Line

File Name	Level Name	Number		Description
	UTLP_P_UG-Gas-Line-48	36071		48 inch Underground Gas line - 20 Sc Plans-Line
	UTLP_P_UG-Gas-Line-REM	36075		Remove Underground Gas line (All Quality Levels)-Line
	UTLP_P_UG-Gas-Text	36078		Gas (Underground) [Text-label,size,type]-Text
	UTLP_P_Petro-Cell	36079		Petroleum cell-Cell
	UTLP_P_UG-Petro-Line	36080		Petroleum (Underground) line-Line
	UTLP_P_UG-Petro-Line-24	36081		24 inch Underground Petroleum line - 20 Sc Plans-Line
	UTLP_P_UG-Petro-Line-30	36085		30 inch Underground Petroleum line - 20 Sc Plans-Line
	UTLP_P_UG-Petro-Line-36	36089		36 inch Underground Petroleum line - 20 Sc Plans-Line
	UTLP_P_UG-Petro-Line-42	36093		42 inch Underground Petroleum line - 20 Sc Plans-Line
	UTLP_P_UG-Petro-Line-48	36097		48 inch Underground Petroleum line - 20 Sc Plans-Line
	UTLP_P_UG-Petro-Line-REM	36101		Remove Underground Petroleum line (All Quality Levels)-Line
	UTLP_P_UG-Petro-Text	36104		Petroleum (Underground) [Text-label,size,type]-Text
	UTLP_P_San-Force-Main-Cell	36105		Sanitary Force Main cell-Cell
	UTLP_P_UG-San-Force-Main-Line	36106		Sanitary Force Main (Underground) line-Line
	UTLP_P_UG-San-Force-Main-Line-REM	36107		Remove Underground San. Force Main line (All Quality Levels)-Lin
	UTLP_P_UG-San-Force-Main-Text	36110		Sanitary Force Main (Underground) [Text-label,size,type]-Text
	UTLP_P_San-Swr-Cell	36111		Sanitary Sewer cell-Cell
	UTLP_P_UG-San-Swr-Line	36112		Sanitary Sewer (Underground) line-Line
	UTLP_P_UG-San-Swr-Line-24	36113		24 inch Underground San. Sewer line - 20 Sc Plans-Line
	UTLP_P_UG-San-Swr-Line-30	36117		30 inch Underground San. Sewer line - 20 Sc Plans-Line
	UTLP_P_UG-San-Swr-Line-36	36121		36 inch Underground San. Sewer line - 20 Sc Plans-Line
	UTLP_P_UG-San-Swr-Line-42	36125		42 inch Underground San. Sewer line - 20 Sc Plans-Line
	UTLP_P_UG-San-Swr-Line-48	36129		48 inch Underground San. Sewer line - 20 Sc Plans-Line
	UTLP_P_UG-San-Swr-Line-REM	36133		Remove Sanitary Sewer line (All Quality Levels)-Line
	UTLP_P_UG-San-Swr-Text	36136		Sanitary Sewer (Underground) [Text-label,size,type]-Text
	UTLP_P_Steam-Cell	36137		Steam cell-Cell
	UTLP_P_UG-Steam-Line	36138		Steam (Underground) line-Line
	UTLP_P_UG-Steam-Line-24	36139		24 inch Underground Steam line - 20 Sc Plans-Line
	UTLP_P_UG-Steam-Line-30	36143		30 inch Underground Steam line - 20 Sc Plans-Line
	UTLP_P_UG-Steam-Line-36	36147		36 inch Underground Steam line - 20 Sc Plans-Line
	UTLP_P_UG-Steam-Line-42	36151		42 inch Underground Steam line - 20 Sc Plans-Line
	UTLP_P_UG-Steam-Line-48	36155		48 inch Underground Steam line - 20 Sc Plans-Line
	UTLP_P_UG-Steam-Line-REM	36159		Remove Underground Steam line (All Quality Levels)-Line

File Name	Level Name	Number		Description
	UTLP_P_UG-Steam-Text	36162		Steam (Underground) [Text-label,size,type]-Text
	UTLP_P_Tele-Cell	36163		Telephone cell-Cell
	UTLP_P_UG-Tele-Line	36164		Telephone (Underground) line-Line
	UTLP_P_UG-Tele-Line-REM	36165		Remove Underground Telephone line (All Quality Levels)-Line
	UTLP_P_UG-Tele-Text	36168		Telephone (Underground) [Text-label,size,type]-Text
	UTLP_P_Traf-Ctrl-Cell	36169		Traff Cont. cell-Cell
	UTLP_P_UG-Traf-Ctrl-Line	36170		Traff Cont. (Underground) line-Line
	UTLP_P_UG-Traf-Ctrl-Line-REM	36171		Remove Underground Traff Cont. line (All Quality Levels)-Line
	UTLP_P_UG-Traf-Ctrl-Text	36174		Traff Cont. (Underground) [Text-label,size,type]-Text
	UTLP_P_TV-Cell	36175		Television cell-Cell
	UTLP_P_UG-TV-Line	36176		Television (Underground) line-Line
	UTLP_P_UG-TV-Line-REM	36177		Remove Underground Television line (All Quality Levels)-Line
	UTLP_P_UG-TV-Text	36180		Television (Underground) [Text-label,size,type]-Text
	UTLP_P_Wat-Cell	36184		Water cell-Cell
	UTLP_P_UG-Wat-Line	36185		Water (Underground) line-Line
	UTLP_P_UG-Wat-Line-24	36186		24 inch Underground Water line - 20 Sc Plans-Line
	UTLP_P_UG-Wat-Line-30	36190		30 inch Underground Water line - 20 Sc Plans-Line
	UTLP_P_UG-Wat-Line-36	36194		36 inch Underground Water line - 20 Sc Plans-Line
	UTLP_P_UG-Wat-Line-42	36198		42 inch Underground Water line - 20 Sc Plans-Line
	UTLP_P_UG-Wat-Line-48	36202		48 inch Underground Water line - 20 Sc Plans-Line
	UTLP_P_UG-Wat-Line-REM	36206		Remove Underground Water line (All Quality Levels)-Line
	UTLP_P_Wat-Non-Pot-Cell	36209		Non-potable water cell-Cell
	UTLP_P_UG-Wat-Non-Pot-Line	36210		Non-potable water (Underground) line-Line
	UTLP_P_UG-Wat-Non-Pot-Line-24	36211		24 inch Underground Non-potable water line - 20 Sc Plans-Line
	UTLP_P_UG-Wat-Non-Pot-Line-30	36215		30 inch Underground Non-potable water line - 20 Sc Plans-Line
	UTLP_P_UG-Wat-Non-Pot-Line-36	36219		36 inch Underground Non-potable water line - 20 Sc Plans-Line
	UTLP_P_UG-Wat-Non-Pot-Line-42	36223		42 inch Underground Non-potable water line - 20 Sc Plans-Line
	UTLP_P_UG-Wat-Non-Pot-Line-48	36227		48 inch Underground Non-potable water line - 20 Sc Plans-Line
	UTLP_P_UG-Wat-Non-Pot-Line-REM	36231		Remove Underground Non-potable water line (All Quality Levels)-
	UTLP_P_UG-Wat-Non-Pot-Text	36234		Non-potable water (Underground) [Text-label,size,type]-Text
	UTLP_P_UG-Wat-Text	36235		Water (Underground) [Text-label,size,type]-Text
	UTLP_P_UG-Gas-Line-User-Def	36236		Gas User Defined Width (Underground) line-Line
	UTLP_P_UG-Petro-Line-User-Def	36240		Petroleum User Defined Width (Underground) line-Line

File Name	Level Name	Number		Description
	UTLP_P_UG-San-Swr-Line-User-Def	36244		Sanitary Sewer User Defined Width (Underground) line-Line
	UTLP_P_UG-Steam-Line-User-Def	36248		Steam User Defined Width (Underground) line-Line
	UTLP_P_UG-Wat-Line-User-Def	36252		Water User Defined Width (Underground) line-Line
	UTLP_P_UG-Wat-Non-Pot-User-Def-Line	36256		Non-potable water User Defined Width (Underground) line-Line
	UTLP_P_UG-Gas-Line-24-50	36265		24 inch Underground Gas line - 50 Sc Plans-Line
	UTLP_P_UG-Gas-Line-30-50	36266		30 inch Underground Gas line - 50 Sc Plans-Line
	UTLP_P_UG-Gas-Line-36-50	36267		36 inch Underground Gas line - 50 Sc Plans-Line
	UTLP_P_UG-Gas-Line-42-50	36268		42 inch Underground Gas line - 50 Sc Plans-Line
	UTLP_P_UG-Gas-Line-48-50	36269		48 inch Underground Gas line - 50 Sc Plans-Line
	UTLP_P_UG-Petro-Line-24-50	36270		24 inch Underground Petroleum line - 50 Sc Plans-Line
	UTLP_P_UG-Petro-Line-30-50	36271		30 inch Underground Petroleum line - 50 Sc Plans-Line
	UTLP_P_UG-Petro-Line-36-50	36272		36 inch Underground Petroleum line - 50 Sc Plans-Line
	UTLP_P_UG-Petro-Line-42-50	36273		42 inch Underground Petroleum line - 50 Sc Plans-Line
	UTLP_P_UG-Petro-Line-48-50	36274		48 inch Underground Petroleum line - 50 Sc Plans-Line
	UTLP_P_UG-San-Swr-Line-24-50	36275		24 inch Underground San. Sewer line - 50 Sc Plans-Line
	UTLP_P_UG-San-Swr-Line-30-50	36276		30 inch Underground San. Sewer line - 50 Sc Plans-Line
	UTLP_P_UG-San-Swr-Line-36-50	36277		36 inch Underground San. Sewer line - 50 Sc Plans-Line
	UTLP_P_UG-San-Swr-Line-42-50	36278		42 inch Underground San. Sewer line - 50 Sc Plans-Line
	UTLP_P_UG-San-Swr-Line-48-50	36279		48 inch Underground San. Sewer line - 50 Sc Plans-Line
	UTLP_P_UG-Steam-Line-24-50	36280		24 inch Underground Steam line - 50 Sc Plans-Line
	UTLP_P_UG-Steam-Line-30-50	36281		30 inch Underground Steam line - 50 Sc Plans-Line
	UTLP_P_UG-Steam-Line-36-50	36282		36 inch Underground Steam line - 50 Sc Plans-Line
	UTLP_P_UG-Steam-Line-42-50	36283		42 inch Underground Steam line - 50 Sc Plans-Line
	UTLP_P_UG-Steam-Line-48-50	36284		48 inch Underground Steam line - 50 Sc Plans-Line
	UTLP_P_UG-Wat-Line-24-50	36285		24 inch Underground Water line - 50 Sc Plans-Line
	UTLP_P_UG-Wat-Line-30-50	36286		30 inch Underground Water line - 50 Sc Plans-Line
	UTLP_P_UG-Wat-Line-36-50	36287		36 inch Underground Water line - 50 Sc Plans-Line
	UTLP_P_UG-Wat-Line-42-50	36288		42 inch Underground Water line - 50 Sc Plans-Line
	UTLP_P_UG-Wat-Line-48-50	36289		48 inch Underground Water line - 50 Sc Plans-Line
	UTLP_P_UG-Wat-Non-Pot-Line-24-50	36290		24 inch Underground Non-potable water line - 50 Sc Plans-Line
	UTLP_P_UG-Wat-Non-Pot-Line-30-50	36291		30 inch Underground Non-potable water line - 50 Sc Plans-Line
	UTLP_P_UG-Wat-Non-Pot-Line-36-50	36292		36 inch Underground Non-potable water line - 50 Sc Plans-Line
	UTLP_P_UG-Wat-Non-Pot-Line-42-50	36293		42 inch Underground Non-potable water line - 50 Sc Plans-Line

File Name	Level Name	Number		Description
	UTLP_P_UG-Wat-Non-Pot-Line-48-50	36294		48 inch Underground Non-potable water line - 50 Sc Plans-Line
	UTLP_P_Elec-Vault-Line	36295		Electrical Vault line-Line
	UTLP_P_UG-CSan-Swr-Line	36300		Comb. San. Sewer (Underground) line-Line
	UTLP_P_UG-CSan-Swr-Line-24	36301		24 inch Underground Comb. San. Sewer line - 20 Sc Plans-Line
	UTLP_P_UG-CSan-Swr-Line-30	36302		30 inch Underground Comb. San. Sewer line - 20 Sc Plans-Line
	UTLP_P_UG-CSan-Swr-Line-36	36303		36 inch Underground Comb. San. Sewer line - 20 Sc Plans-Line
	UTLP_P_UG-CSan-Swr-Line-42	36304		42 inch Underground Comb. San. Sewer line - 20 Sc Plans-Line
	UTLP_P_UG-CSan-Swr-Line-48	36305		48 inch Underground Comb. San. Sewer line - 20 Sc Plans-Line
	UTLP_P_UG-CSan-Swr-User-Def-Line	36306		Comb. San. Sewer User Defined Width (Underground) lines-Line
	UTLP_P_UG-CSan-Swr-Line-24-50	36307		24 inch Underground Comb. San. Sewer line - 50 Sc Plans-Line
	UTLP_P_UG-CSan-Swr-Line-30-50	36308		30 inch Underground Comb. San. Sewer line - 50 Sc Plans-Line
	UTLP_P_UG-CSan-Swr-Line-36-50	36309		36 inch Underground Comb. San. Sewer line - 50 Sc Plans-Line
	UTLP_P_UG-CSan-Swr-Line-42-50	36310		42 inch Underground Comb. San. Sewer line - 50 Sc Plans-Line
	UTLP_P_UG-CSan-Swr-Line-48-50	36311		48 inch Underground Comb. San. Sewer line - 50 Sc Plans-Line
LIMT	LIMT_P_CUT_Const-Limit-Cut-Cell	13000		Construction Limits cut cell - C-Cell
	LIMT_P_FILL_Const-Limit-Fill-Cell	13001		Construction Limits fill cell - F-Cell
	LIMT_P_STKCUT_Const-Limit-Cut-Line	13002		Construction Limits cut line-Line
	LIMT_P_STKFIL_Const-Limit-Fill-Line	13003		Construction Limits fill line-Line
PROP	PROP_E_BCOL-Line	22031		County line, line-Line
	PROP_E_BCOL-Text	22033		County line, line descr. -Text
	PROP_E_BCTL-Line	22035		City limit line, line-Line
	PROP_E_BCTL-Text	22037		City limit line, line descr. -Text
	PROP_E_BGMD-Line	22039		Georgia militia district, line-Line
	PROP_E_BGMD-Text	22041		Georgia militia district, line descr. -Text
	PROP_E_BLDL-Line	22043		Land district line, line-Line
	PROP_E_BLDL-Text	22045		Land district line, line descr. -Text
	PROP_E_BLLL-Line	22047		Land lot line, line-Line
	PROP_E_BLLL-Text	22049		Land lot line, line descr. -Text
	PROP_E_BMISC-Line	22051		Property boundary line, existing, line-Line
	PROP_E_BSL-Line	22055		State line, line-Line
	PROP_E_BSL-Text	22057		State line, line descr. -Text

File Name	Level Name	Number		Description
	PROP_E_PAR-PL-Line	22061		Property line line and PL cell-Line
	PROP_E_POEL-Line	22066		Easement line-Line
	PROP_E_POEL-Text	22068		Easement line descr. -Text
	PROP_E_RWE-Cell	22075		Right of way prescription point point symbol-Cell
	PROP_E_RWE-Line	22076		Existing Limited Access, R/W lines, and cells-Line
	PROP_E_RWRR-Line	22081		Right of way railroad line-Line
	PROP_E_RWU-Line	22085		Right of way utility company line-Line
	PROP_E_RWU-Text	22087		Right of way utility company line descr. -Text
TOPO	TOPO_E_DADB-Cell	32000		Dam, toe point symbol, # text, descr., elev.-Cell
	TOPO_E_DADB-Line	32001		K167 Dam, toe line-Line
	TOPO_E_DADB-Text	32002		Dam, toe line descr. -Text
	TOPO_E_DCB-Line	32004		Single catch basin exist. point cell-Line
	TOPO_E_DCB-Text	32005		Single catch basin exist. descr. (Elev., type, size, etc.)-Text
	TOPO_E_DCEF-Line	32007		Culvert end, F/L cell-Line
	TOPO_E_DCEF-Text	32008		Culvert end, F/L line descr. (Elev., type, size, etc.)-Text
	TOPO_E_DCWE-Line	32010		Culvert, wingwall end line/cell-Line
	TOPO_E_DCWE-Text	32011		Culvert, wingwall end line descr. (Elev., type, size, etc.)-Text
	TOPO_E_DDCB-Line	32013		Double catch basin exist. point cell-Line
	TOPO_E_DDCB-Text	32014		Double catch basin exist. descr. (Elev., type, size, etc.)-Text
	TOPO_E_DDI-Line	32016		Drop inlet, top, exist. cell-Line
	TOPO_E_DDI-Text	32017		Drop inlet, top, exist. descr. (Elev., type, size, etc.)-Text
	TOPO_E_DDL-Line	32019		Drain lines, existing-Line
	TOPO_E_DDT-Line	32022		K28 Dam, top line-Line
	TOPO_E_DDT-Text	32023		Dam, top line descr. -Text
	TOPO_E_DEW-Line	32025		Edge of water, exist. line-Line
	TOPO_E_DEW-Text	32026		Edge of water, exist. line descr. (Elev., type, size, etc.)-Text
	TOPO_E_DHWE-Line	32028		Head wall, end, exist. cell-Line
	TOPO_E_DHWE-Text	32029		Head wall, end, exist. line descr. (Elev., type, size, etc.)-Text
	TOPO_E_DHWM-Line	32031		High water mark, existing-Line
	TOPO_E_DHWM-Text	32032		High water mark, exist. line descr. (Elev., type, size, etc.)-Text
	TOPO_E_DJB-Line	32034		Junction box, top, exist. cell-Line
	TOPO_E_DJB-Text	32035		Junction box, top, exist. line descr. (Elev., type, size, etc.)-Text

File Name	Level Name	Number		Description
	TOPO_E_DMISC-Line	32037		Misc. drainage feature, exist. line-Line
	TOPO_E_DMISC-Text	32038		Misc. drainage feature, exist. line descr. (Elev., type, size, etc.)-Tex
	TOPO_E_DPC-Line	32043		Drainage pipe, F/L, Concrete-Line
	TOPO_E_DPC-Text	32044		Drainage pipe, F/L, Concrete-Text
	TOPO_E_DPD-Line	32046		K63 Paved ditch, existing-Line
	TOPO_E_DPD-Text	32047		Paved ditch, exist. line descr. (Elev., type, size, etc.)-Text
	TOPO_E_DPM-Line	32049		Drainage pipe, F/L, Metal-Line
	TOPO_E_DPM-Text	32050		Drainage pipe, F/L, Metal-Text
	TOPO_E_DPP-Line	32052		Drainage pipe, F/L, Plastic-Line
	TOPO_E_DPP-Text	32053		Drainage pipe, F/L, Plastic-Text
	TOPO_E_DSB-Line	32055		Stream bank top, exist. line-Line
	TOPO_E_DSB-Text	32056		Stream bank top, exist. line descr. (Elev., type, size, etc.)-Text
	TOPO_E_DSC-Line	32058		Stream center F/L, exist. line-Line
	TOPO_E_DSC-Text	32059		Stream center F/L, exist. line descr. (Elev., type, size, etc.)-Text
	TOPO_E_DSE-Line	32061		Stream edge, exist. line-Line
	TOPO_E_DSE-Text	32062		Stream edge, exist. line descr. (Elev., type, size, etc.)-Text
	TOPO_E_DSPURDK-Line	32064		Spur dike, exist. line-Line
	TOPO_E_DSTC-Line	32067		Septic tank, existing-Line
	TOPO_E_DSWE-Line	32070		Swamp edge, exist. line-Line
	TOPO_E_DSWE-Text	32071		Swamp edge, exist. line descr. (Elev., type, size, etc.)-Text
	TOPO_E_DWE-Line	32076		Top of water elev., exist. line-Line
	TOPO_E_DWE-Text	32077		K59 Top of water elev., exist. line descr. (Elev., type, size, etc.)-Tex
	TOPO_E_MDITCHFL-Line	32079		K43 Mapping ditch flow line, existing-Line
	TOPO_E_MDITCHFL-Text	32080		Mapping ditch flow line, exist. line descr. (Elev., type, size, etc.)-Te
	TOPO_E_MJLL-Cell	32084		Mapping job limit line, exist. point symbol, # text, descr., elev.-Cel
	TOPO_E_MJLL-Line	32085		K88b K150 Mapping job limit line, existing-Line
	TOPO_E_MJLL-Text	32086		Mapping job limit line, exist. line descr. (Elev., type, size, etc.)-Tex
	TOPO_E_MSEWLINE-Cell	32096		Map SEW line, exist. point symbol, # text, descr., elev.-Cell
	TOPO_E_MSEWLINE-Line	32097		K157 Map SEW line, existing-Line
	TOPO_E_MSEWLINE-Text	32098		Map SEW line, exist. line descr. (Elev., type, size, etc.)-Text
	TOPO_E_TAC-Line	32121		Curb, asphalt, exist. line-Line
	TOPO_E_TBAS-Line	32124		Bridge approach slab, edge, exist. line-Line
	TOPO_E_TBCAP-Line	32127		Bridge cap, exist. line-Line

File Name	Level Name	Number		Description
	TOPO_E_TBC-Line	32130		Brick column, existing-Line
	TOPO_E_TBCL-Line	32133		Bridge column (corner), exist. line/cell-Line
	TOPO_E_TBGL-Line	32136		Bridge gutter line, exist. line-Line
	TOPO_E_TBLD-Line	32139		K18b K18c Building corner, exist. line-Line
	TOPO_E_TBLDRL-Line	32142		Building roof line corner, exist. line-Line
	TOPO_E_TBRDGCEN-Line	32145		Bridge end, center-Line
	TOPO_E_TBRDGCOR-Line	32148		K14 Bridge end, corner-Line
	TOPO_E_TCAN-Line	32151		Canopy, exist. line-Line
	TOPO_E_TCBA-Cell	32153		Constr. bound., active, exist. point symbol, # text, descr., elev.-Cel
	TOPO_E_TCBA-Line	32154		K166 Constr. bound., active, exist. line-Line
	TOPO_E_TCBA-Text	32155		Constr. bound., active, exist. line descr. -Text
	TOPO_E_TCBF-Cell	32156		Constr. bound., finished, exist. point symbol, # text, descr., elev.-C
	TOPO_E_TCBF-Line	32157		Constr. bound., finished, exist. line-Line
	TOPO_E_TCBF-Text	32158		Constr. bound., finished, exist. line descr. -Text
	TOPO_E_TCGF-Line	32163		K155 Curb & gutter, F/L, exist. line-Line
	TOPO_E_TCGT-Line	32166		K154 Curb & gutter, top, exist. line-Line
	TOPO_E_TCOLC-Line	32169		Bridge column (center), exist. line/cell-Line
	TOPO_E_TCOLE-Line	32172		Bridge column (edge), exist. line/cell-Line
	TOPO_E_TCUL-Line	32175		Cultivation line, exist. line-Line
	TOPO_E_TEAD-Line	32184		Edge of asphalt drive, exist. line-Line
	TOPO_E_TEAP-Line	32187		K5 Edge of asphalt pavement, exist. line-Line
	TOPO_E_TEAS-Line	32190		K6 Edge of asphalt shoulder, exist. line-Line
	TOPO_E_TECD-Line	32193		K36 Edge of concr. drive, exist. line-Line
	TOPO_E_TECP-Line	32196		Edge of concr. pavement, exist. line-Line
	TOPO_E_TEDD-Line	32199		K9a Edge of dirt drive, existing-Line
	TOPO_E_TEDR-Line	32202		K9 Edge of dirt road, exist. line-Line
	TOPO_E_TENDROLL-Line	32205		Bridge, end roll, exist. line-Line
	TOPO_E_TEST-Line	32208		Edge of surf. treatment road, exist. line-Line
	TOPO_E_TFBW-Line	32211		Fence, barbed wire, exist. line-Line
	TOPO_E_TFBW-Text	32212		Fence, barbed wire, exist. line descr. -Text
	TOPO_E_TFCL-Line	32214		K30 Fence, chain link, exist. line-Line
	TOPO_E_TFCL-Text	32215		Fence, chain link, exist. line descr. -Text
	TOPO_E_TFE-Line	32217		Floor elevation, existing-Line

File Name	Level Name	Number		Description
	TOPO_E_TFFW-Line	32220		Fence, field wire, exist. line-Line
	TOPO_E_TFFW-Text	32221		Fence, field wire, exist. line descr. -Text
	TOPO_E_TFP-Line	32223		Flag pole, existing-Line
	TOPO_E_TFT-Line	32226		Fuel tank, existing-Line
	TOPO_E_TFW-Line	32229		Fence, wood, exist. line-Line
	TOPO_E_TFW-Text	32230		Fence, wood, exist. line descr. -Text
	TOPO_E_TG-Line	32232		Gate, existing-Line
	TOPO_E_TG-Text	32233		Gate, exist. line descr. (Elev., type, size, etc.)-Text
	TOPO_E_TGFV-Line	32235		Gasoline filler valve, exist. point cell-Line
	TOPO_E_TGMW-Line	32238		Gasoline monitoring well, exist. point cell-Line
	TOPO_E_TGP-Line	32241		Gasoline pump, exist. point cell-Line
	TOPO_E_TGPI-Line	32244		Gasoline pump island, exist. line-Line
	TOPO_E_TGR-Line	32247		K12 Guard rail, exist. line-Line
	TOPO_E_TGRV-Line	32250		Grave, exist. line-Line
	TOPO_E_TGST-Line	32253		Gasoline storage tank, end, exist. line-Line
	TOPO_E_TGVP-Line	32256		Gasoline vent pipe, exist. point cell-Line
	TOPO_E_THC-Line	32259		Header curb, exist. line-Line
	TOPO_E_THCR-Line	32262		House corner, exist. line-Line
	TOPO_E_THM-Cell	32264		Historical monument, exist. point symbol, # text, descr., elev.-Cell
	TOPO_E_THRL-Line	32268		House roof line corner, exist. line-Line
	TOPO_E_TIRRLMT-Line	32271		Irrigation limit, exist. line-Line
	TOPO_E_TIRRPVTP-Line	32274		Irrigation pump turn. point ??, exist. point line/cell-Line
	TOPO_E_TKMP-Line	32277		KM post, highway-Line
	TOPO_E_TKMP-Text	32278		KM post, highway-Text
	TOPO_E_TLIML-Cell	32279		Limit line, exist. point symbol, # text, descr., elev.-Cell
	TOPO_E_TLIML-Line	32280		Limit line, exist. line-Line
	TOPO_E_TLIML-Text	32281		Limit line, exist. line descr. -Text
	TOPO_E_TMAR-Line	32283		Marker miscellaneous, exist. point cell-Line
	TOPO_E_TMAR-Text	32284		Marker miscellaneous, exist. line descr. -Text
	TOPO_E_TMHCR-Line	32286		K39a Mobile home corner, exist. line-Line
	TOPO_E_TMHRL-Line	32289		Mobile home roof line corner, exist. line-Line
	TOPO_E_TMPH-Line	32296		Mile post, highway, exist. point cell-Line
	TOPO_E_TMPH-Text	32297		Mile post, highway, exist. line descr. -Text

File Name	Level Name	Number		Description
	TOPO_E_TMPR-Line	32299		Mile post, r/r, exist. point cell-Line
	TOPO_E_TMPR-Text	32300		Mile post, r/r, exist. line descr. -Text
	TOPO_E_TRCR-Line	32308		Railroad, top of rail, exist. line-Line
	TOPO_E_TRCRE-Line	32311		K161 Map top of Railroad rail, existing-Line
	TOPO_E_TS-Line	32317		Steps, existing-Line
	TOPO_E_TSATDSH-Line	32320		Satellite dish, exist. point cell-Line
	TOPO_E_TSC-Line	32323		Sign, center-Line
	TOPO_E_TSC-Text	32324		Sign, center-Text
	TOPO_E_TSE-Line	32326		K24a Billboard Sign, end-Line
	TOPO_E_TSE-Text	32327		Billboard Sign, end-Text
	TOPO_E_TSW-Line	32329		K17 Sidewalk, edge, exist. line-Line
	TOPO_E_TTRE-Line	32332		Tree, center, exist. point cell-Line
	TOPO_E_TTRE-Text	32333		Tree, center, exist. line descr. -Text
	TOPO_E_TUD-Line	32335		Uncovered deck, existing-Line
	TOPO_E_TVF-Line	32338		Vinyl (PVC Fence), exist. - line-Line
	TOPO_E_TVF-Text	32339		Vinyl (PVC Fence), exist. line descr. (Elev., type, size, etc.-Text
	TOPO_E_TVG-Line	32341		V-gutter, exist. line-Line
	TOPO_E_TWELL-Line	32344		Well, exist. point point cell-Line
	TOPO_E_TWF-Line	32347		Wall face, exist. line-Line
	TOPO_E_TWFB-Line	32350		K164 Wall face bottom-Line
	TOPO_E_TWFT-Line	32353		K163 Wall face top-Line
	TOPO_E_TWL-Line	32356		Woods line, exist. line-Line
	TOPO_E_TWL-Text	32357		Woods line, exist. line descr. -Text
	TOPO_E_UELBOX-Cell	32358		Electrical box-Cell
	TOPO_E_UELBOX-Text	32360		Electrical box-Text
	TOPO_E_UFH-Cell	32361		K81 Fire hydrant, center-Cell
	TOPO_E_UFH-Text	32363		Fire hydrant, center-Text
	TOPO_E_UGM-Cell	32364		Gas meter, center-Cell
	TOPO_E_UGM-Text	32366		Gas meter, center-Text
	TOPO_E_UPGA-Cell	32367		Pole anchor-Cell
	TOPO_E_UPGA-Text	32369		Pole anchor-Text
	TOPO_E_UGP-Cell	32370		Guy pole, center-Cell
	TOPO_E_UGP-Text	32372		Guy pole, center-Text

File Name	Level Name	Number		Description
	TOPO_E_ULP-Cell	32373		K73 K75 Light pole, center-Cell
	TOPO_E_ULP-Text	32375		Light pole, center-Text
	TOPO_E_UMHE-Cell	32376		Manhole, electrical, top-Cell
	TOPO_E_UMHE-Text	32378		Manhole, electrical, top-Text
	TOPO_E_UMHSS-Cell	32379		Manhole, sanitary sewer, top-Cell
	TOPO_E_UMHSS-Text	32381		Manhole, sanitary sewer, top-Text
	TOPO_E_UMHSSF-Cell	32382		Manhole, sanitary sewer, F/L-Cell
	TOPO_E_UMHSSF-Text	32384		Manhole, sanitary sewer, F/L-Text
	TOPO_E_UMHST-Cell	32385		K66 Manhole storm sewer, top-Cell
	TOPO_E_UMHST-Text	32387		Manhole storm sewer, top-Text
	TOPO_E_UMHSTF-Cell	32388		Manhole storm sewer, F/L-Cell
	TOPO_E_UMHSTF-Text	32390		Manhole storm sewer, F/L-Text
	TOPO_E_UMHT-Cell	32391		Manhole, telephone, top, F/L-Cell
	TOPO_E_UMHT-Text	32393		Manhole, telephone, top, F/L-Text
	TOPO_E_UNGLM-Cell	32394		Gas line marker-Cell
	TOPO_E_UNGLM-Text	32396		Gas line marker-Text
	TOPO_E_UNGV-Cell	32397		K89 Gas valve, center-Cell
	TOPO_E_UNGV-Text	32399		Gas valve, center-Text
	TOPO_E_UNGVP-Cell	32400		Sanitary vent pipe-Cell
	TOPO_E_UNGVP-Text	32402		Sanitary vent pipe-Text
	TOPO_E_UOEL-Cell	32403		Overhead electrical line-Cell
	TOPO_E_UOEL-Text	32405		Overhead electrical line-Text
	TOPO_E_UOTL-Cell	32406		Overhead telephone line-Cell
	TOPO_E_UOTL-Text	32408		Overhead telephone line-Text
	TOPO_E_UPP-Cell	32409		K72 K76 Power pole, center-Cell
	TOPO_E_UPP-Text	32411		Power pole, center-Text
	TOPO_E_USSL-Cell	32412		Sanitary sewer line, center-Cell
	TOPO_E_USSL-Text	32414		Sanitary sewer line, center-Text
	TOPO_E_USTRPOL-Line	32416		Strain pole-Line
	TOPO_E_USTRPOL-Text	32417		Strain pole-Text
	TOPO_E_UTP-Cell	32421		Telephone pole, center-Cell
	TOPO_E_UTP-Text	32423		Telephone pole, center-Text
	TOPO_E_UTPD-Cell	32424		Telephone pedestal, center-Cell

File Name	Level Name	Number		Description
	TOPO_E_UTPD-Text	32426		Telephone pedestal, center-Text
	TOPO_E_UWM-Cell	32427		Water meter, center-Cell
	TOPO_E_UWM-Text	32429		Water meter, center-Text
	TOPO_E_UWV-Cell	32430		Water valve-Cell
	TOPO_E_UWV-Text	32432		Water valve-Text
	TOPO_E_UYLE-Cell	32433		K71 Yard light, electrical-Cell
	TOPO_E_UYLE-Text	32435		Yard light, electrical-Text
	TOPO_E_UYLG-Cell	32436		Yard light, gas-Cell
	TOPO_E_UYLG-Text	32438		Yard light, gas-Text
	TOPO_E_TRCR-Sgnl-Cell	32539		Railroad, top of rail, exist. signal point symbol, # text, descr., elev.
	TOPO_E_TRCR-Sgnl-Line	32540		Railroad, top of rail, exist. signal line-Line
	TOPO_E_TRCR-Sgnl-Text	32541		Railroad, top of rail, exist. signal line descr. -Text
	TOPO_E_TRIVER-Cell	32548		River edge interior bound., exist. point symbol, # text, descr., elev
	TOPO_E_TRIVER-Line	32549		K44 River edge interior bound., exist. line-Line
	TOPO_E_TRIVER-Text	32550		River edge interior bound., exist. line descr. -Text
	TOPO_E_TLAKE-Cell	32551		Lake interior bound., exist. point symbol, # text, descr., elev.-Cell
	TOPO_E_TLAKE-Line	32552		K45 Lake interior bound., exist. line-Line
	TOPO_E_TLAKE-Text	32553		Lake interior bound., exist. line descr. -Text
	TOPO_E_DHDS-Cell	32569		Hidden drain line, exist. point symbol, # text, descr., elev.-Cell
	TOPO_E_DHDS-Line	32570		K68b Hidden drain line, exist. line-Line
	TOPO_E_DHDS-Text	32571		Hidden drain line, exist. line descr. -Text
	TOPO_E_DHWT-Line	32609		Head wall, top, exist. cell-Line
	TOPO_E_DHWT-Text	32610		Head wall, top, exist. line descr. (Elev., type, size, etc.)-Text
	TOPO_E_DHWB-Line	32612		Head wall, bottom, exist. cell-Line
	TOPO_E_DHWB-Text	32613		Head wall, bottom, exist. line descr. (Elev., type, size, etc.)-Text
LGHT	LGHT_P_Elec-JBox-Conc-Cell	12005		Electrical junction box, concr., symbol(cell)-Cell
	LGHT_P_Elec-JBox-Galv-Cell	12009		Electrical junction box, galvanized symbol (cell)-Cell
	LGHT_P_Grnd-Rod-Cell	12012		Ground rod symbol(cell)-Cell
	LGHT_P_High-Mast-Cell	12015		High mast lighting tower symbol (cell)-Cell
	LGHT_P_Servc-Pt-Cell	12022		Service point symbol (cell)-Cell
	LGHT_P_Std-Cell	12026		Lighting standard symbol (cell)-Cell
	LGHT_P_Underpass-Luminaire-Cell	12030		Underpass luminaire symbol (cell)-Cell

File Name	Level Name	Number	Description
ENVE	ENVE_E_Arch-Line	8000	Archaeological Resource, lines-Line
	ENVE_E_Arch-Pattern	8001	Archaeological Resource, patterning-Line
	ENVE_E_Arch-Shape	8002	Archaeological Resource, shapes for patterning-Line
	ENVE_E_Arch-Text	8003	Archaeological Resource, description & labels-Text
	ENVE_E_Cult-Rsc-Delin-Line	8004	Cultural Resource, lines & cells (delineations)-Line
	ENVE_E_Cult-Rsc-Pattern	8005	Cultural Resource, patterning-Line
	ENVE_E_Cult-Rsc-Shape	8006	Cultural Resource, shapes for patterning-Line
	ENVE_E_Cult-Rsc-Text	8007	Cultural Resource, description & labels-Text
	ENVE_E_Endgd-Spec-Line	8008	Endangered Species, lines & cells (delineations)-Line
	ENVE_E_Endgd-Spec-Pattern	8009	Endangered Species, patterning-Line
	ENVE_E_Endgd-Spec-Shape	8010	Endangered Species, shapes for patterning-Line
	ENVE_E_Endgd-Spec-Text	8011	Endangered Species, description & labels-Text
	ENVE_E_Env-Justice-Line	8012	Environmental Justice, lines-Line
	ENVE_E_Env-Justice-Pattern	8013	Environmental Justice, patterning-Line
	ENVE_E_Env-Justice-Shape	8014	Environmental Justice, shapes for patterning-Line
	ENVE_E_Env-Justice-Text	8015	Environmental Justice, description & labels-Text
	ENVE_E_ESA-Line	8016	ESA, lines-Line
	ENVE_E_ESA-Pattern	8017	ESA, patterning-Line
	ENVE_E_ESA-Shape	8018	ESA, shapes for patterning-Line
	ENVE_E_ESA-Text	8019	ESA, description & labels-Text
	ENVE_E_Haz-Mat-Delin-Line	8020	Hazardous Material, lines & cells (delineations)-Line
	ENVE_E_Haz-Mat-Pattern	8021	Hazardous Material, patterning-Line
	ENVE_E_Haz-Mat-Shape	8022	Hazardous Material, shapes for patterning-Line
	ENVE_E_Haz-Mat-Text	8023	Hazardous Material, description & labels-Text
	ENVE_E_Hist-Rsc-Line	8024	Historic Resource, lines-Line
	ENVE_E_Hist-Rsc-Pattern	8025	Historic Resource, patterning-Line
	ENVE_E_Hist-Rsc-Shape	8026	Historic Resource, shapes for patterning-Line
	ENVE_E_Hist-Rsc-Text	8027	Historic Resource, description & labels-Text
	ENVE_E_Wetlnd-Bound-Line	8028	Wetland Boundary, lines-Line
	ENVE_E_Wetlnd-Pattern	8029	Wetlands, patterning-Line
	ENVE_E_Wetlnd-Shape	8030	Wetlands, shapes for patterning-Line
	ENVE_E_Wetlnd-Stream-Delin-Line	8031	Stream Delineation, lines-Line

File Name	Level Name	Number		Description
	ENVE_E_Wetlnd-Stream-Text	8032		Wetland and Stream, description & labels-Text
	ENVE_E_ORNGFENCE-Line	8033		Orange Fence-Line
	ENVP_E_ORNGFENCE-Text	8036		Orange Fence-Text
ENVP	ENVP_P_Cultrl-Resc-Impact-Area-Line	9000		Cultural resource impact areas, lines-Line
	ENVP_P_Cultrl-Resc-Impact-Area-Pattern	9001		Cultural resource impact areas, patterning-Line
	ENVP_P_Cultrl-Resc-Impact-Area-Text	9002		Cultural resource impact areas, text_Text
	ENVP_P_Fldplain-Impact-Area-Line	9003		Floodplain impact areas, lines-Line
	ENVP_P_Fldplain-Impact-Area-Pattern	9004		Floodplain impact areas, patterning-Line
	ENVP_P_Fldplain-Impact-Area-Text	9005		Floodplain impact areas, text-Text
	ENVP_P_Hist-APE-Line	9006		History Area of Potential Effect (APE), lines-Line
	ENVP_P_Hist-APE-Pattern	9007		History Area of Potential Effect (APE), patterning-Line
	ENVP_P_Hist-APE-Text	9008		History Area of Potential Effect (APE), text-Text
	ENVP_P_Impacted-UST	9009		Impacted UST's-Line
	ENVP_P_Noise-Study-Impacted-Prop	9010		Noise study - impacted properties-Line
	ENVP_P_Noise-Study-Noise-Cont	9011		Noise study - noise contours-Line
	ENVP_P_Noise-Study-Proj-Noise-Lvls	9012		Noise study - projected noise levels-Line
	ENVP_P_Noise-Study-Readings	9013		Noise study - readings-Line
	ENVP_P_Noise-Study-Recept	9014		Noise study - receptors-Line
	ENVP_P_Relocations-Line	9015		Relocations, lines ("X" over buildings to be taken)-Line
	ENVP_P_Relocations-Text	9016		Relocations, text-Text
	ENVP_P_Socl-Resc-Impact-Area-Line	9017		Social resource impact areas, lines-Line
	ENVP_P_Socl-Resc-Impact-Area-Pattern	9018		Social resource impact areas, patterning-Line
	ENVP_P_Socl-Resc-Impact-Area-Text	9019		Social resource impact areas, text-Text
	ENVP_P_Viewshed-Vis-Impact	9020		Viewshed, Visual Impacts-Line
	ENVP_P_Wetlnd-Impact-Area-Line	9021		Wetland impact areas, lines-Line
	ENVP_P_Wetlnd-Impact-Area-Pattern	9022		Wetland impact areas, patterning-Line
	ENVP_P_Wetlnd-Impact-Area-Text	9023		Wetland impact areas, text-Text
	ENVP_P_Wetlnd-Mitigat-Site-Line	9024		Wetland Mitigation sites, lines-Line
	ENVP_P_Wetlnd-Mitigat-Site-Pattern	9025		Wetland Mitigation sites, patterning-Line
	ENVP_P_Wetlnd-Mitigat-Site-Text	9026		Wetland Mitigation sites, text-Text
	ENVP_P_ORNGFENCE-Line	9027		Orange Fence-Line
	ENVP_P_ORNGFENCE-Text	9029		Orange Fence-Text

File Name	Level Name	Number		Description
2-5 (50) Erosion Control Cover	SHT_B_01-Cover	28000		Cover (sheet specific)
	SHT_B_50-Erosion-Cover	28042		Erosion Cover (sheet specific)
	SHT_B_54-BMP-Location-Details	28046		BMP Location Details (sheet specific)
	SHT_B_Legend-Logo-Scale	28056		Sheet border legend, logo, scale bars, location sketch-Cell
	SHT_B_Match-Lines-Line	28061		Sheet border match line lines-Line
	SHT_B_Match-Lines-Text	28062		Sheet border match line text-Text
	SHT_B_Misc-P	28067		Sheet border miscellaneous items, notes, etc. (plotted)
	SHT_B_North-Arrow	28068		Sheet border north arrow-Cell
	SHT_B_Plot-Sub-Text	28069		Sheet border plot substitution text-Text
	SHT_B_Plotting-Info-Tags	28070		Sheet border plotting information tags-Text
	SHT_B_Sheet-Outline-Line	28072		Sheet border sheet outline lines-Line
	SHT_B_Sheet-Outline-Text	28073		Sheet border sheet outline text-Text
	SHT_B_Title-Block	28075		Sheet border Title block-Cell
	SHT_B_Plot-Border-Inner-Line	28085		Plot border inner line-Line
	SHT_B_Plot-Border-Outer-Line	28086		Plot border outer line-Line
MAIN	MAIN_P_Appr-Slab-Line	17000		Approach slab - lines-Line
	MAIN_P_Bridge-Line	17002		Proposed bridge - lines-Line
	MAIN_P_CONSTCL-Line	17007		Construction CL - lines-Line
	MAIN_P_EOP-Line	17023		Proposed roadway edge of paving - lines-Line
	MAIN_P_SIDECL-Line	17044		Side or Cross road centerline - lines-Line
DRNG	DRNG_P_Ditch-and-Channel-Text	6013		Ditch and channel text-Text
REQD - See PPG Notes				
PROP	PROP_E_BCOL-Line	22031		County line, line-Line
	PROP_E_BCTL-Line	22035		City limit line, line-Line
	PROP_E_BGMD-Line	22039		Georgia militia district, line-Line
	PROP_E_BLDL-Line	22043		Land district line, line-Line
	PROP_E_BLLL-Line	22047		Land lot line, line-Line

File Name	Level Name	Number		Description
	PROP_E_BSL-Line	22055		State line, line-Line
	PROP_E_PAR-PL-Line	22061		Property line line and PL cell-Line
	PROP_E_RWE-Line	22076		Existing Limited Access, R/W lines, and cells-Line
TOPO	TOPO_E_DCB-Cell	32003		K65 Single catch basin exist. point symbol, # text, descr., elev.-Cell
	TOPO_E_DCB-Line	32004		Single catch basin exist. point cell-Line
	TOPO_E_DCEF-Line	32007		Culvert end, F/L cell-Line
	TOPO_E_DCWE-Cell	32009		Culvert, wingwall end point symbol, # text, descr., elev.-Cell
	TOPO_E_DCWE-Line	32010		Culvert, wingwall end line/cell-Line
	TOPO_E_DDCB-Cell	32012		Double catch basin exist. point symbol, # text, descr., elev.-Cell
	TOPO_E_DDCB-Line	32013		Double catch basin exist. point cell-Line
	TOPO_E_DDI-Cell	32015		K68a Drop inlet, top, exist. point symbol, # text, descr., elev.-Cell
	TOPO_E_DDI-Line	32016		Drop inlet, top, exist. cell-Line
	TOPO_E_DDL-Cell	32018		Drain lines, exist. point symbol, # text, descr., elev.-Cell
	TOPO_E_DHWE-Cell	32027		Head wall, end, exist. point symbol, # text, descr., elev.-Cell
	TOPO_E_DHWE-Line	32028		Head wall, end, exist. cell-Line
	TOPO_E_DJB-Cell	32033		Junction box, top, exist. point symbol, # text, descr., elev.-Cell
	TOPO_E_DJB-Line	32034		Junction box, top, exist. cell-Line
	TOPO_E_DPC-Line	32043		Drainage pipe, F/L, Concrete-Line
	TOPO_E_DPM-Line	32049		Drainage pipe, F/L, Metal-Line
	TOPO_E_DPP-Line	32052		Drainage pipe, F/L, Plastic-Line
	TOPO_E_DSTC-Cell	32066		Septic tank, exist. point symbol, # text, descr., elev.-Cell
	TOPO_E_TBAS-Cell	32123		Bridge approach slab, edge, exist. point symbol, # text, descr., elev.-Cell
	TOPO_E_TBAS-Line	32124		Bridge approach slab, edge, exist. line-Line
	TOPO_E_TBC-Cell	32129		Brick column, exist. point symbol, # text, descr., elev.-Cell
	TOPO_E_TBGL-Cell	32135		Bridge gutter line, exist. point symbol, # text, descr., elev.-Cell
	TOPO_E_TBGL-Line	32136		Bridge gutter line, exist. line-Line
	TOPO_E_TBLD-Cell	32138		Building corner, exist. point symbol, # text, descr., elev.-Cell
	TOPO_E_TBLDRL-Cell	32141		Building roof line corner, exist. point symbol, # text, descr., elev.-Cell
	TOPO_E_TBRDGCEN-Cell	32144		Bridge end, center-Cell
	TOPO_E_TBRDGCEN-Line	32145		Bridge end, center-Line
	TOPO_E_TBRDGCOR-Cell	32147		Bridge end, corner-Cell
	TOPO_E_TBRDGCOR-Line	32148		K14 Bridge end, corner-Line

File Name	Level Name	Number		Description
	TOPO_E_TCAN-Cell	32150		Canopy, exist. point symbol, # text, descr., elev.-Cell
	TOPO_E_TEAP-Line	32187		K5 Edge of asphalt pavement, exist. line-Line
	TOPO_E_TEAS-Line	32190		K6 Edge of asphalt shoulder, exist. line-Line
	TOPO_E_TECP-Line	32196		Edge of concr. pavement, exist. line-Line
	TOPO_E_TEDR-Line	32202		K9 Edge of dirt road, exist. line-Line
	TOPO_E_TEST-Line	32208		Edge of surf. treatment road, exist. line-Line
	TOPO_E_TFE-Cell	32216		Floor elevation, exist. point symbol, # text, descr., elev.-Cell
	TOPO_E_TFP-Cell	32222		Flag pole, exist. point symbol, # text, descr., elev.-Cell
	TOPO_E_TFP-Line	32223		Flag pole, existing-Line
	TOPO_E_TFT-Line	32226		Fuel tank, existing-Line
	TOPO_E_TGFV-Line	32235		Gasoline filler valve, exist. point cell-Line
	TOPO_E_TGMW-Line	32238		Gasoline monitoring well, exist. point cell-Line
	TOPO_E_TGP-Line	32241		Gasoline pump, exist. point cell-Line
	TOPO_E_TGPI-Line	32244		Gasoline pump island, exist. line-Line
	TOPO_E_TGR-Cell	32246		Guard rail, exist. point symbol, # text, descr., elev.-Cell
	TOPO_E_TGST-Line	32253		Gasoline storage tank, end, exist. line-Line
	TOPO_E_TGVP-Line	32256		Gasoline vent pipe, exist. point cell-Line
	TOPO_E_THCR-Cell	32261		House corner, exist. point symbol, # text, descr., elev.-Cell
	TOPO_E_THM-Cell	32264		Historical monument, exist. point symbol, # text, descr., elev.-Cell
	TOPO_E_THRL-Cell	32267		House roof line corner, exist. point symbol, # text, descr., elev.-Cell
	TOPO_E_TMHCR-Cell	32285		Mobile home corner, exist. point symbol, # text, descr., elev.-Cell
	TOPO_E_TMHRL-Cell	32288		Mobile home roof line corner, exist. point symbol, # text, descr., elev.-Cell
	TOPO_E_TRCL-Cell	32304		Railroad CL, exist. point symbol, # text, descr., elev.-Cell
	TOPO_E_TRCL-Line	32305		Railroad CL, exist. line-Line
	TOPO_E_TRCL-Text	32306		Railroad CL, exist. line descr. -Text
	TOPO_E_TRCR-Cell	32307		Railroad, top of rail, exist. point symbol, # text, descr., elev.-Cell
	TOPO_E_TRCR-Line	32308		Railroad, top of rail, exist. line-Line
	TOPO_E_TRCRE-Cell	32310		Map top of Railroad rail, exist. point symbol, # text, descr., elev.-Cell
	TOPO_E_TRCRE-Line	32311		K161 Map top of Railroad rail, existing-Line
	TOPO_E_TS-Cell	32316		Steps, exist. point symbol, # text, descr., elev.-Cell
	TOPO_E_TUD-Cell	32334		Uncovered deck, exist. point symbol, # text, descr., elev.-Cell
	TOPO_E_TWELL-Line	32344		Well, exist. point point cell-Line
	TOPO_E_UELBOX-Cell	32358		Electrical box-Cell

File Name	Level Name	Number		Description
	TOPO_E_UFH-Cell	32361		K81 Fire hydrant, center-Cell
	TOPO_E_UGM-Cell	32364		Gas meter, center-Cell
	TOPO_E_UPGA-Cell	32367		Pole anchor-Cell
	TOPO_E_UGP-Cell	32370		Guy pole, center-Cell
	TOPO_E_ULP-Cell	32373		K73 K75 Light pole, center-Cell
	TOPO_E_UMHE-Cell	32376		Manhole, electrical, top-Cell
	TOPO_E_UMHSS-Cell	32379		Manhole, sanitary sewer, top-Cell
	TOPO_E_UMHSSF-Cell	32382		Manhole, sanitary sewer, F/L-Cell
	TOPO_E_UMHST-Cell	32385		K66 Manhole storm sewer, top-Cell
	TOPO_E_UMHSTF-Cell	32388		Manhole storm sewer, F/L-Cell
	TOPO_E_UMHT-Cell	32391		Manhole, telephone, top, F/L-Cell
	TOPO_E_UNGLM-Cell	32394		Gas line marker-Cell
	TOPO_E_UNGV-Cell	32397		K89 Gas valve, center-Cell
	TOPO_E_UNGVP-Cell	32400		Sanitary vent pipe-Cell
	TOPO_E_UOEL-Cell	32403		Overhead electrical line-Cell
	TOPO_E_UOTL-Cell	32406		Overhead telephone line-Cell
	TOPO_E_UPP-Cell	32409		K72 K76 Power pole, center-Cell
	TOPO_E_USSL-Cell	32412		Sanitary sewer line, center-Cell
	TOPO_E_UTP-Cell	32421		Telephone pole, center-Cell
	TOPO_E_UTPD-Cell	32424		Telephone pedestal, center-Cell
	TOPO_E_UWM-Cell	32427		Water meter, center-Cell
	TOPO_E_UWV-Cell	32430		Water valve-Cell
	TOPO_E_UYLE-Cell	32433		K71 Yard light, electrical-Cell
	TOPO_E_UYLG-Cell	32436		Yard light, gas-Cell
	TOPO_E_TRIVER-Cell	32548		River edge interior bound., exist. point symbol, # text, descr., elev.-Cell
	TOPO_E_TRIVER-Line	32549		K44 River edge interior bound., exist. line-Line
	TOPO_E_TRIVER-Text	32550		River edge interior bound., exist. line descr. -Text
	TOPO_E_TLAKE-Cell	32551		Lake interior bound., exist. point symbol, # text, descr., elev.-Cell
	TOPO_E_TLAKE-Line	32552		K45 Lake interior bound., exist. line-Line
	TOPO_E_TLAKE-Text	32553		Lake interior bound., exist. line descr. -Text
	TOPO_E_DHDS-Cell	32569		Hidden drain line, exist. point symbol, # text, descr., elev.-Cell
	TOPO_E_DHDS-Line	32570		K68b Hidden drain line, exist. line-Line
	TOPO_E_DHDS-Text	32571		Hidden drain line, exist. line descr. -Text

File Name	Level Name	Number		Description
	TOPO_E_DHWT-Cell	32608		Head wall, top, exist. point symbol, # text, descr., elev.-Cell
	TOPO_E_DHWT-Line	32609		Head wall, top, exist. cell-Line
	TOPO_E_DHWB-Cell	32611		Head wall, bottom, exist. point symbol, # text, descr., elev.-Cell
	TOPO_E_DHWB-Line	32612		Head wall, bottom, exist. cell-Line
UTLE	UTLE_E_UUELBOX-Cell	35364		Exist. Utility Electrical box-Cell
	UTLE_E_UUOEL-Cell	35367		Exist. Utility Overhead electrical line-Cell
	UTLE_E_UUOTL-Cell	35370		Exist. Utility Overhead telephone line-Cell
	UTLE_E_UUPP-Cell	35373		K72 K76 Exist. Utility Power pole, center-Cell
	UTLE_E_UULP-Cell	35376		K73 K75 Exist. Utility Light pole, center-Cell
	UTLE_E_UUTP-Cell	35379		Exist. Utility Telephone pole, center-Cell
	UTLE_E_UUTPD-Cell	35382		Exist. Utility Telephone pedestal, center-Cell
	UTLE_E_UUGP-Cell	35385		Exist. Utility Guy pole, center-Cell
	UTLE_E_UUPGA-Cell	35388		Exist. Utility Pole anchor-Cell
	UTLE_E_UUYLE-Cell	35391		K71 Exist. Utility Yard light, electrical-Cell
	UTLE_E_UUYLG-Cell	35394		Exist. Utility Yard light, gas-Cell
	UTLE_E_UUWM-Cell	35397		Exist. Utility Water meter, center-Cell
	UTLE_E_UUWV-Cell	35400		Exist. Utility Water valve-Cell
	UTLE_E_UUFH-Cell	35403		K81 Exist. Utility Fire hydrant, center-Cell
	UTLE_E_UUMHST-Cell	35406		K66 Exist. Utility Manhole storm sewer, top-Cell
	UTLE_E_UUMHSTF-Cell	35409		Exist. Utility Manhole storm sewer, F/L-Cell
	UTLE_E_UUMHT-Cell	35412		Exist. Utility Manhole, telephone, top, F/L-Cell
	UTLE_E_UUMHE-Cell	35415		Exist. Utility Manhole, electrical, top-Cell
	UTLE_E_UUMHSS-Cell	35418		Exist. Utility Manhole, sanitary sewer, top-Cell
	UTLE_E_UUMHSSF-Cell	35421		Exist. Utility Manhole, sanitary sewer, F/L-Cell
	UTLE_E_UUSSL-Cell	35424		Exist. Utility Sanitary sewer line, center-Cell
	UTLE_E_UUGM-Cell	35427		Exist. Utility Gas meter, center-Cell
	UTLE_E_UUNGLM-Cell	35430		Exist. Utility Gas line marker-Cell
	UTLE_E_UUNGV-Cell	35433		K89 Exist. Utility Gas valve, center-Cell
	UTLE_E_UUNGVP-Cell	35436		Exist. Utility Sanitary vent pipe-Cell
	UTLE_E_UTRCL-Cell	35439		Exist. Utility R/R CL, exist. point symbol, # text, descr., elev.-Cell
	UTLE_E_UTRCL-Line	35440		Exist. Utility R/R CL, exist. line-Line
	UTLE_E_UTRCL-Text	35441		Exist. Utility R/R CL, exist. line descr. -Text

File Name	Level Name	Number		Description
	UTLE_E_UTRCR-Cell	35442		Exist. Utility R/R, top of rail, exist. point symbol, # text, descr., elev.-Cell
	UTLE_E_UTRCR-Line	35443		Exist. Utility R/R, top of rail, exist. line-Line
	UTLE_E_UUTSB-Line	35452		Exist. Utility traffic signal box, exist. line-Line
	UTLE_E_UUPCL-Line	35455		Exist. Utility ped. cross light, exist. line-Line
ENVE	ENVE_E_Arch-Line	8000		Archaeological Resource, lines-Line
	ENVE_E_Arch-Pattern	8001		Archaeological Resource, patterning-Line
	ENVE_E_Cult-Rsc-Pattern	8005		Cultural Resource, patterning-Line
	ENVE_E_Endgd-Spec-Line	8008		Endangered Species, lines & cells (delineations)-Line
	ENVE_E_Endgd-Spec-Pattern	8009		Endangered Species, patterning-Line
	ENVE_E_Env-Justice-Line	8012		Environmental Justice, lines-Line
	ENVE_E_Env-Justice-Pattern	8013		Environmental Justice, patterning-Line
	ENVE_E_ESA-Line	8016		ESA, lines-Line
	ENVE_E_ESA-Pattern	8017		ESA, patterning-Line
	ENVE_E_Haz-Mat-Delin-Line	8020		Hazardous Material, lines & cells (delineations)-Line
	ENVE_E_Haz-Mat-Pattern	8021		Hazardous Material, patterning-Line
	ENVE_E_Hist-Rsc-Line	8024		Historic Resource, lines-Line
	ENVE_E_Hist-Rsc-Pattern	8025		Historic Resource, patterning-Line
	ENVE_E_Wetlnd-Bound-Line	8028		Wetland Boundary, lines-Line
	ENVE_E_Wetlnd-Pattern	8029		Wetlands, patterning-Line
	ENVE_E_ORNGFENCE-Line	8033		Orange Fence-Line
	ENVP_E_ORNGFENCE-Text	8036		Orange Fence-Text

File Name	Level Name	Number	Description
2-5 (51) ESPCP General Notes	SHT_B_51-ESPC-General-Notes	28043	ESPCP General Notes (sheet specific)
	SHT_B_Legend-Logo-Scale	28056	Sheet border legend, logo, scale bars, location sketch-Cell
	SHT_B_Misc-P	28067	Sheet border miscellaneous items, notes, etc. (plotted)
	SHT_B_North-Arrow	28068	Sheet border north arrow-Cell
	SHT_B_Plot-Sub-Text	28069	Sheet border plot substitution text-Text
	SHT_B_Plotting-Info-Tags	28070	Sheet border plotting information tags-Text
	SHT_B_Sheet-Outline-Line	28072	Sheet border sheet outline lines-Line
	SHT_B_Sheet-Outline-Text	28073	Sheet border sheet outline text-Text
	SHT_B_Title-Block	28075	Sheet border Title block-Cell
	SHT_B_Plot-Border-Inner-Line	28085	Plot border inner line-Line
	SHT_B_Plot-Border-Outer-Line	28086	Plot border outer line-Line
	SHT_B_51-ESPC-General-Notes-Table-Instructions	28090	ESPCP Notes table instructions-Text (This level does not plot!)
	SHT_B_51-ESPC-General-Notes-Table-0	28091	ESPCP General Notes Table 0-Text
	SHT_B_51-ESPC-General-Notes-Table-2	28092	ESPCP General Notes Table 2-Text
	SHT_B_51-ESPC-General-Notes-Table-Link	28093	ESPCP General Notes Table Link
	SHT_B_51-ESPC-General-Notes-Table-1	28094	ESPCP General Notes Table 1-Text
	SHT_B_51-ESPC-General-Notes-Table-3	28095	ESPCP General Notes Table 3-Text
	SHT_B_51-ESPC-General-Notes-Table-4	28096	ESPCP General Notes Table 4-Text
	SHT_B_51-ESPC-General-Notes-Table-5	28097	ESPCP General Notes Table 5-Text
	SHT_B_51-ESPC-General-Notes-Table-6	28098	ESPCP General Notes Table 6-Text
	SHT_B_51-ESPC-General-Notes-Table-7	28099	ESPCP General Notes Table 7-Text
	SHT_B_51-ESPC-General-Notes-Table-8	28100	ESPCP General Notes Table 8-Text
	SHT_B_51-ESPC-General-Notes-Table-9	28101	ESPCP General Notes Table 9-Text
	SHT_B_51-ESPC-General-Notes-Table-10	28102	ESPCP General Notes Table 10-Text
	SHT_B_51-ESPC-General-Notes-0	28103	ESPCP General Notes 0-Text
	SHT_B_51-ESPC-General-Notes-1	28104	ESPCP General Notes 1-Text
	SHT_B_51-ESPC-General-Notes-2	28105	ESPCP General Notes 2-Text
	SHT_B_51-ESPC-General-Notes-3	28106	ESPCP General Notes 3-Text
	SHT_B_51-ESPC-General-Notes-4	28107	ESPCP General Notes 4-Text
	SHT_B_51-ESPC-General-Notes-5	28108	ESPCP General Notes 5-Text
	SHT_B_51-ESPC-General-Notes-6	28109	ESPCP General Notes 6-Text
	SHT_B_51-ESPC-General-Notes-7	28110	ESPCP General Notes 7-Text
	SHT_B_51-ESPC-General-Notes-8	28111	ESPCP General Notes 8-Text

File Name	Level Name	Number		Description
	SHT_B_51-ESPC-General-Notes-9	28112		ESPCP General Notes 9-Text
	SHT_B_51-ESPC-General-Notes-10	28113		ESPCP General Notes 10-Text

File Name	Level Name	Number	Description
2-5 (52) Erosion Control Legend	SHT_B_52-Erosion-Cont-Legend	28044	Erosion Cont. Legend (sheet specific)
	SHT_B_Legend-Logo-Scale	28056	Sheet border legend, logo, scale bars, location sketch-Cell
	SHT_B_Misc-P	28067	Sheet border miscellaneous items, notes, etc. (plotted)
	SHT_B_North-Arrow	28068	Sheet border north arrow-Cell
	SHT_B_Plot-Sub-Text	28069	Sheet border plot substitution text-Text
	SHT_B_Plotting-Info-Tags	28070	Sheet border plotting information tags-Text
	SHT_B_Sheet-Outline-Line	28072	Sheet border sheet outline lines-Line
	SHT_B_Sheet-Outline-Text	28073	Sheet border sheet outline text-Text
	SHT_B_Title-Block	28075	Sheet border Title block-Cell
	SHT_B_Plot-Border-Inner-Line	28085	Plot border inner line-Line
	SHT_B_Plot-Border-Outer-Line	28086	Plot border outer line-Line

File Name	Level Name	Number	Description
2-5 (53) ESPCP Drainage Area Map	SHT_B_53-ERC-Drainage-Area-Map	28045	ERC Drainage Area Map (sheet specific)
	SHT_B_Legend-Logo-Scale	28056	Sheet border legend, logo, scale bars, location sketch-Cell
	SHT_B_Match-Lines-Line	28061	Sheet border match line lines-Line
	SHT_B_Match-Lines-Text	28062	Sheet border match line text-Text
	SHT_B_Misc-P	28067	Sheet border miscellaneous items, notes, etc. (plotted)
	SHT_B_North-Arrow	28068	Sheet border north arrow-Cell
	SHT_B_Plot-Sub-Text	28069	Sheet border plot substitution text-Text
	SHT_B_Plotting-Info-Tags	28070	Sheet border plotting information tags-Text
	SHT_B_Sheet-Outline-Line	28072	Sheet border sheet outline lines-Line
	SHT_B_Sheet-Outline-Text	28073	Sheet border sheet outline text-Text
	SHT_B_Title-Block	28075	Sheet border Title block-Cell
	SHT_B_Plot-Border-Inner-Line	28085	Plot border inner line-Line
	SHT_B_Plot-Border-Outer-Line	28086	Plot border outer line-Line
MAIN	MAIN_P_CONSTCL-Line	17007	Construction CL - lines-Line
	MAIN_P_SIDECL-Line	17044	Side or Cross road centerline - lines-Line
	MAIN_P_EOP-Line	17023	Proposed roadway edge of paving - lines-Line
	MAIN_P_Bridge-Line	17002	Proposed bridge - lines-Line
	MAIN_P_Retain-Wall-Line	17037	Proposed retaining wall - lines-Line
DRNG	DRNG_P_BASIN-Boundary-Major-Line	6000	Drainage area boundary (major) - line-Line
	DRNG_P_Cross-Drain-and-Culv-Line	6006	Cross drain and culvert Lines-Line
	DRNG_P_Bridge-Culv-Line	6004	Bridge culvert lines-Line
ENVE	ENVE_E_Arch-Line	8000	Archaeological Resource, lines-Line
	ENVE_E_Arch-Pattern	8001	Archaeological Resource, patterning-Line
	ENVE_E_Arch-Shape	8002	Archaeological Resource, shapes for patterning-Line
	ENVE_E_Arch-Text	8003	Archaeological Resource, description & labels-Text
	ENVE_E_Cult-Rsc-Delin-Line	8004	Cultural Resource, lines & cells (delineations)-Line
	ENVE_E_Cult-Rsc-Pattern	8005	Cultural Resource, patterning-Line
	ENVE_E_Cult-Rsc-Shape	8006	Cultural Resource, shapes for patterning-Line
	ENVE_E_Cult-Rsc-Text	8007	Cultural Resource, description & labels-Text
	ENVE_E_Endgd-Spec-Line	8008	Endangered Species, lines & cells (delineations)-Line

File Name	Level Name	Number		Description
	ENVE_E_Endgd-Spec-Pattern	8009		Endangered Species, patterning-Line
	ENVE_E_Endgd-Spec-Shape	8010		Endangered Species, shapes for patterning-Line
	ENVE_E_Endgd-Spec-Text	8011		Endangered Species, description & labels-Text
	ENVE_E_Env-Justice-Line	8012		Environmental Justice, lines-Line
	ENVE_E_Env-Justice-Pattern	8013		Environmental Justice, patterning-Line
	ENVE_E_Env-Justice-Shape	8014		Environmental Justice, shapes for patterning-Line
	ENVE_E_Env-Justice-Text	8015		Environmental Justice, description & labels-Text
	ENVE_E_ESA-Line	8016		ESA, lines-Line
	ENVE_E_ESA-Pattern	8017		ESA, patterning-Line
	ENVE_E_ESA-Shape	8018		ESA, shapes for patterning-Line
	ENVE_E_ESA-Text	8019		ESA, description & labels-Text
	ENVE_E_Haz-Mat-Delin-Line	8020		Hazardous Material, lines & cells (delineations)-Line
	ENVE_E_Haz-Mat-Pattern	8021		Hazardous Material, patterning-Line
	ENVE_E_Haz-Mat-Shape	8022		Hazardous Material, shapes for patterning-Line
	ENVE_E_Haz-Mat-Text	8023		Hazardous Material, description & labels-Text
	ENVE_E_Hist-Rsc-Line	8024		Historic Resource, lines-Line
	ENVE_E_Hist-Rsc-Pattern	8025		Historic Resource, patterning-Line
	ENVE_E_Hist-Rsc-Shape	8026		Historic Resource, shapes for patterning-Line
	ENVE_E_Hist-Rsc-Text	8027		Historic Resource, description & labels-Text
	ENVE_E_Wetlnd-Bound-Line	8028		Wetland Boundary, lines-Line
	ENVE_E_Wetlnd-Pattern	8029		Wetlands, patterning-Line
	ENVE_E_Wetlnd-Shape	8030		Wetlands, shapes for patterning-Line
	ENVE_E_Wetlnd-Stream-Delin-Line	8031		Stream Delineation, lines-Line
	ENVE_E_Wetlnd-Stream-Text	8032		Wetland and Stream, description & labels-Text
	ENVE_E_ORNGFENCE-Line	8033		Orange Fence-Line
	ENVP_E_ORNGFENCE-Text	8036		Orange Fence-Text
ENVP	ENVP_P_Cultrl-Resc-Impact-Area-Line	9000		Cultural resource impact areas, lines-Line
	ENVP_P_Cultrl-Resc-Impact-Area-Pattern	9001		Cultural resource impact areas, patterning-Line
	ENVP_P_Cultrl-Resc-Impact-Area-Text	9002		Cultural resource impact areas, text_Text
	ENVP_P_Fldplain-Impact-Area-Line	9003		Floodplain impact areas, lines-Line
	ENVP_P_Fldplain-Impact-Area-Pattern	9004		Floodplain impact areas, patterning-Line
	ENVP_P_Fldplain-Impact-Area-Text	9005		Floodplain impact areas, text-Text

File Name	Level Name	Number		Description
	ENVP_P_Hist-APE-Line	9006		History Area of Potential Effect (APE), lines-Line
	ENVP_P_Hist-APE-Pattern	9007		History Area of Potential Effect (APE), patterning-Line
	ENVP_P_Hist-APE-Text	9008		History Area of Potential Effect (APE), text-Text
	ENVP_P_Impacted-UST	9009		Impacted UST's-Line
	ENVP_P_Noise-Study-Impacted-Prop	9010		Noise study - impacted properties-Line
	ENVP_P_Noise-Study-Noise-Cont	9011		Noise study - noise contours-Line
	ENVP_P_Noise-Study-Proj-Noise-Lvls	9012		Noise study - projected noise levels-Line
	ENVP_P_Noise-Study-Readings	9013		Noise study - readings-Line
	ENVP_P_Noise-Study-Recept	9014		Noise study - receptors-Line
	ENVP_P_Relocations-Line	9015		Relocations, lines ("X" over buildings to be taken)-Line
	ENVP_P_Relocations-Text	9016		Relocations, text-Text
	ENVP_P_Socl-Resc-Impact-Area-Line	9017		Social resource impact areas, lines-Line
	ENVP_P_Socl-Resc-Impact-Area-Pattern	9018		Social resource impact areas, patterning-Line
	ENVP_P_Socl-Resc-Impact-Area-Text	9019		Social resource impact areas, text-Text
	ENVP_P_Viewshed-Vis-Impact	9020		Viewshed, Visual Impacts-Line
	ENVP_P_Wetlnd-Impact-Area-Line	9021		Wetland impact areas, lines-Line
	ENVP_P_Wetlnd-Impact-Area-Pattern	9022		Wetland impact areas, patterning-Line
	ENVP_P_Wetlnd-Impact-Area-Text	9023		Wetland impact areas, text-Text
	ENVP_P_Wetlnd-Mitigat-Site-Line	9024		Wetland Mitigation sites, lines-Line
	ENVP_P_Wetlnd-Mitigat-Site-Pattern	9025		Wetland Mitigation sites, patterning-Line
	ENVP_P_Wetlnd-Mitigat-Site-Text	9026		Wetland Mitigation sites, text-Text
	ENVP_P_ORNGFENCE-Line	9027		Orange Fence-Line
	ENVP_P_ORNGFENCE-Text	9029		Orange Fence-Text

File Name	Level Name	Number	Description
2-5 (54) BMP Location Details	SHT_B_54-BMP-Location-Details	28046	BMP Location Details (sheet specific)
	SHT_B_Legend-Logo-Scale	28056	Sheet border legend, logo, scale bars, location sketch-Cell
	SHT_B_Match-Lines-Line	28061	Sheet border match line lines-Line
	SHT_B_Match-Lines-Text	28062	Sheet border match line text-Text
	SHT_B_Misc-P	28067	Sheet border miscellaneous items, notes, etc. (plotted)
	SHT_B_North-Arrow	28068	Sheet border north arrow-Cell
	SHT_B_Plot-Sub-Text	28069	Sheet border plot substitution text-Text
	SHT_B_Plotting-Info-Tags	28070	Sheet border plotting information tags-Text
	SHT_B_Sheet-Outline-Line	28072	Sheet border sheet outline lines-Line
	SHT_B_Sheet-Outline-Text	28073	Sheet border sheet outline text-Text
	SHT_B_Title-Block	28075	Sheet border Title block-Cell
	SHT_B_Plot-Border-Inner-Line	28085	Plot border inner line-Line
	SHT_B_Plot-Border-Outer-Line	28086	Plot border outer line-Line
MAIN	MAIN_P_Appr-Slab-Line	17000	Approach slab - lines-Line
	MAIN_P_Bridge-Line	17002	Proposed bridge - lines-Line
	MAIN_P_CONSTCL-Brng-Text	17004	Construction CL - bearings-Text
	MAIN_P_CONSTCL-Cell	17005	Construction CL - point symbols-Cell
	MAIN_P_CONSTCL-Curve-Data-Text	17006	Construction CL - curve label & data table-Text
	MAIN_P_CONSTCL-Line	17007	Construction CL - lines-Line
	MAIN_P_CONSTCL-PC-PT-Sta-Ldr-Text	17008	Construction CL PC/PT station labels w/flags-Text
	MAIN_P_CONSTCL-Tic-Sta-Text	17009	Construction CL tic marks and sta labels-Text
	MAIN_P_Curb-Gutter-Line	17013	Proposed curb & gutter - lines - gutter line & back of curb-Line
	MAIN_P_Details-Begin-End-Const-Limit-Const-Label-Tex	17015	Begin / End construction and limit of construction labels-Text
	MAIN_P_Details-End-Proj-CL-Intersect-Label-Text	17016	Begin / End project & centerline intersection labels-Text
	MAIN_P_Details-RouteName-CL-Text	17018	Route # / road names and centerline label (CL Cell)-Text
	MAIN_P_Driveway-Line	17020	Driveway - lines-Line
	MAIN_P_EOP-Line	17023	Proposed roadway edge of paving - lines-Line
	MAIN_P_EPSHLDR-Line	17025	Proposed edge of paved shoulder - lines-Line
	MAIN_P_Fence-Line	17027	Proposed fence - lines-Line
	MAIN_P_Guardrail-Line	17029	Proposed guardrail - lines and anchor-Line
	MAIN_P_Median-Side-Barrier-Line	17032	Proposed median or side barrier - lines-Line
	MAIN_P_Misc-Const-Feat-Line	17034	Proposed misc. construction feature - lines-Line

File Name	Level Name	Number	Description
	MAIN_P_Retain-Wall-Line	17037	Proposed retaining wall - lines-Line
	MAIN_P_SIDECL-Brng-Text	17041	Side or Cross road centerline - bearings-Text
	MAIN_P_SIDECL-Cell	17042	Side or Cross road centerline - point symbols-Cell
	MAIN_P_SIDECL-Curve-Data-Text	17043	Side or Cross road centerline - curve label & data table-Text
	MAIN_P_SIDECL-Line	17044	Side or Cross road centerline - lines-Line
	MAIN_P_SIDECL-PC-PT-Sta-Ldr-Text	17045	Side or Cross road centerline - PC/PT stattion labels w/flags-Text
	MAIN_P_SIDECL-Tic-Sta-Text	17046	Side or Cross road centerline - tic marks and sta labels-Text
	MAIN_P_Sidewalk-Line	17047	Sidewalk - lines-Line
	MAIN_P_Sound-Barrier-Wall-Line	17049	Proposed sound barrier wall - lines-Line
	MAIN_P_CONSTCL-Tic-Sta-Cell	17059	Construction CL tic marks and sta labels-Cell
	MAIN_P_CONSTCL-Tic-Sta-Line	17060	Construction CL tic marks and sta labels-Line
	MAIN_P_CONSTCL-PC-PT-Sta-Ldr-Cell	17061	Construction CL PC/PT station labels w/flags-Cell
	MAIN_P_CONSTCL-PC-PT-Sta-Ldr-Line	17062	Construction CL PC/PT station labels w/flags-Line
	MAIN_P_CONSTCL-Curve-Data-Cell	17088	Main Proposed Construction CL - curve label & data table-Cell
	MAIN_P_CONSTCL-Curve-Data-Line	17089	Main Proposed Construction CL - curve label & data table-Line
	MAIN_P_Driveway-Cell	17092	Main Driveway - lines-Line
	MAIN_P_SIDECL-Tic-Sta-Cell	17130	Side or Cross road centerline tic marks and sta labels-Cell
	MAIN_P_SIDECL-Tic-Sta-Line	17131	Side or Cross road centerline tic marks and sta labels-Line
	MAIN_P_SIDECL-PC-PT-Sta-Ldr-Cell	17132	Side or Cross road centerline PC/PT station labels w/flags-Cell
	MAIN_P_SIDECL-PC-PT-Sta-Ldr-Line	17133	Side or Cross road centerline PC/PT station labels w/flags-Line
	MAIN_P_SIDECL-Curve-Data-Cell	17134	Side or Cross road centerline - curve label & data table-Cell
	MAIN_P_SIDECL-Curve-Data-Line	17135	Side or Cross road centerline - curve label & data table-Line
DRNG	DRNG_P_Bridge-Culv-Line	6004	Bridge culvert lines-Line
	DRNG_P_Bridge-Culv-Text	6005	Bridge culvert flow arrows and descr.-Text
	DRNG_P_Cross-Drain-and-Culv-Line	6006	Cross drain and culvert Lines-Line
	DRNG_P_Cross-Drain-and-Culv-Text	6007	Cross drain and culvert flow arrows and descr.-Text
	DRNG_P_Detention-Pond-Line	6008	Detention pond lines-Line
	DRNG_P_Detention-Pond-Text	6011	Detention pond descr. -Text
	DRNG_P_Ditch-and-Channel-Line	6012	Ditch and channel lines with flow arrows-Line
	DRNG_P_Perm-Ditch-Protect-Line	6016	Ditch protection - concr. paving-Line
	DRNG_P_Perm-Ditch-Protect-Text	6017	Permanent ditch protection descr. -Text
	DRNG_P_Perm-Riprap-Pattern	6018	Permanent riprap (pattern)-Line

File Name	Level Name	Number	Description
	DRNG_P_Sediment-Basin-Line	6022	Sediment basin lines-Line
	DRNG_P_Sediment-Basin-Text	6025	Sediment basin descr. -Text
	DRNG_P_Storm-Drain-Pipe-Line	6026	Storm drain pipes (line)-Line
	DRNG_P_Storm-Drain-Pipe-Text	6027	Storm drain pipe flow arrows and descr.-Text
	DRNG_P_Storm-Drain-Struct	6028	Storm drain struct. (catch basin, junct. boxes,drop inlets, flared end s
REQD	REQD_P_DWESMT-Desc-Text	24002	Driveway easement description and leader line-Text
	REQD_P_DWESMT-Line	24003	Driveway easement lines-Line
	REQD_P_PESMT-Desc-Text	24014	Permanent easement description and leader line-Text
	REQD_P_PESMT-Line	24015	Permanent easement lines-Line
	REQD_P_REQD-RW-Desc-Text	24021	Required R/W description and leader line-Text
	REQD_P_REQD-RW-Line	24022	Required R/W lines-Line
	REQD_P_REQD-RW-Ltd-Access	24023	Required limited access R/W lines and cells-Line
	REQD_P_TESMT-Desc-Text	24032	Temporary easement description and leader line-Text
	REQD_P_TESMT-Line	24033	Temporary easement lines-Line
SIGN	SIGN_P_OVHD_Sign-Structure-and-Strain-Pole	30000	Sign structure and proposed strain poles-Cell
SGNL			
LIMT	LIMT_P_CUT_Const-Limit-Cut-Cell	13000	Construction Limits cut cell - C-Cell
	LIMT_P_FILL_Const-Limit-Fill-Cell	13001	Construction Limits fill cell - F-Cell
	LIMT_P_STKCUT_Const-Limit-Cut-Line	13002	Construction Limits cut line-Line
	LIMT_P_STKFIL_Const-Limit-Fill-Line	13003	Construction Limits fill line-Line
STE	STE_P_DETCL-Tic-Sta-Text	31005	Detour centerline - tic marks and sta labels-Text
	STE_P_EROCTRL-Baled-Straw	31010	Baled straw-Line
	STE_P_EROCTRL-Const-Entrance	31011	Construction entrances-Line
	STE_P_EROCTRL-Ditch-Chk-Baled-Straw	31012	Ditch checks - baled straw-Line
	STE_P_EROCTRL-Ditch-Chk-Silt-Fence-Type-A	31013	Ditch checks - silt fence Type A-Line
	STE_P_EROCTRL-Ditch-Chk-Silt-Fence-Type-B	31014	Ditch checks - silt fence Type B-Line
	STE_P_EROCTRL-Ditch-Chk-Silt-Fence-Type-C	31015	Ditch checks - silt fence Type C-Line
	STE_P_EROCTRL-Ditch-Chk-Temp-Rip-Rap	31016	Ditch checks - temporary rip rap-Line

File Name	Level Name	Number		Description
	STE_P_EROCTRL-Ditch-Protect-Bitum-Rov	31017		Ditch protection - bituminous roving-Line
	STE_P_EROCTRL-Ditch-Protect-Mat-Blanket	31018		Ditch protection - mats/blankets-Line
	STE_P_EROCTRL-Diver-Chanl	31019		Diversion channels-Line
	STE_P_EROCTRL-Gen-Eros-Ctrl-Text	31020		General erosion control notes and symbols per stage-Text
	STE_P_EROCTRL-Inlet-Sed-Trap	31021		Inlet sediment traps-Line
	STE_P_EROCTRL-Silt-Ctrl-Gate	31022		Silt control gates-Line
	STE_P_EROCTRL-Silt-Fence-Type-A	31023		Silt fence - Type A-Line
	STE_P_EROCTRL-Silt-Fence-Type-B	31024		Silt fence - Type B-Line
	STE_P_EROCTRL-Silt-Fence-Type-C	31025		Silt fence - Type C-Line
	STE_P_EROCTRL-Silt-Reten-Barrier	31026		Silt retention barrier (floating or staked)-Line
	STE_P_EROCTRL-Slope-Stabil	31027		Slope stabilization mats/blankets/geogrid-Line
	STE_P_EROCTRL-Temp-Earth-Berm	31028		Temporary earth berm-Line
	STE_P_EROCTRL-Temp-Pipe-Slope-Drain	31029		Temporary pipe slope drains-Line
	STE_P_STGD-Const-Limit	31030		Staged const. details - construction Limits-Line
	STE_P_STGD-Current-Stage-Hatch	31031		Staged const. details - current stage hatching (const. & removal)-Line
	STE_P_STGD-Current-Stage-Text	31032		Staged const. details - current stage labels and travelway dimensions-
	STE_P_STGD-Misc	31033		Staged const. details - miscellaneous
	STE_P_STGD-Narrative-Text	31034		Staged const. details - sequence of construction narrative-Text
	STE_P_STGD-Temp-Barrier	31035		Staged const. details - temp. barrier/barricades-Line
	STE_P_STGD-Temp-Drain-Struct	31036		Staged const. details - temp. drainage structures-Line
	STE_P_STGD-Temp-Drain-Struct-Text	31037		Staged const. details - temp. drainage structures - descr.-Text
	STE_P_STGD-Temp-Pvmt-Widen	31038		Staged const. details - temp. pavement/widening-Line
	STE_P_STGD-Traf-Flow-Arrow	31039		Staged const. details - traffic flow arrows and edge of travelway-Line
	STE_P_STGD-Current-Stage-Hatch-Removal	31041		To be removed cross hatching-Line
	STE_P_STGD-Current-Stage-Hatch-Perm-Pvmt	31042		Permanent pavement hatching-Line
	STE_P_STGD-Current-Stage-Hatch-Conc-Median	31043		Concrete median hatching-Line
	STE_P_STGD-Current-Stage-Hatch-Mill-Overlay	31044		Mill and Overlay hatching-Line
	STE_P_STGD-Current-Stage-Hatch-Temp-Pvmt	31045		Temporary pavement hatching-Line
	STE_P_EROCTRL-A	31050		Erosion Control Linestyle A-Line
	STE_P_EROCTRL-B	31051		Erosion Control Linestyle B-Line
	STE_P_EROCTRL-C	31053		Erosion Control Linestyle C-Line
	STE_P_EROCTRL-Ch-Br	31054		Erosion Control Linestyle Ch-Br (Bituminous Treated Roving)-Line
	STE_P_EROCTRL-Ch-C	31055		Erosion Control Linestyle Ch-C (Channel Concrete)-Line

File Name	Level Name	Number		Description
	STE_P_EROCTRL-Ch-PSRM	31056		Erosion Control Linestyle Ch-PSRM (Channel Perm Soil Rein Mat)-Line
	STE_P_EROCTRL-Ch-Rp1	31057		Erosion Control Linestyle Ch-Rp1 (Channel Rip Rap Type 1)-Line
	STE_P_EROCTRL-Ch-Rp3	31058		Erosion Control Linestyle Ch-Rp3 (Channel Rip Rap Type 3)-Line
	STE_P_EROCTRL-Ch-TRM1	31059		Erosion Control Linestyle Ch-TRM1-Line
	STE_P_EROCTRL-Ch-TRM2	31060		Erosion Control Linestyle Ch-TRM2-Line
	STE_P_EROCTRL-Di	31062		Erosion Control Linestyle Di (Diversion Channel)-Line
	STE_P_EROCTRL-Dc-A	31063		Erosion Control Linestyle Dc-A (Diversion Channel Type A)-Line
	STE_P_EROCTRL-Dc-B	31064		Erosion Control Linestyle Dc-B (Diversion Channel Type B)-Line
	STE_P_EROCTRL-Dc-C	31065		Erosion Control Linestyle Dc-C (Diversion Channel Type C)-Line
	STE_P_EROCTRL-Dn1	31066		Erosion Control Linestyle Dn1 (Down Drain Flexible)-Line
	STE_P_EROCTRL-Dn2-A	31067		Erosion Control Linestyle Dn2-A (Down Drain Concrete)-Line
	STE_P_EROCTRL-Dn2-B	31068		Erosion Control Linestyle Dn2-B (Down Drain Concrete)-Line
	STE_P_EROCTRL-Dn2-1	31069		Erosion Control Linestyle Dn2-1 (Down Drain Conc. Type 1)-Line
	STE_P_EROCTRL-Dn2-2	31070		Erosion Control Linestyle Dn2-2 (Down Drain Conc. Type 2)-Line
	STE_P_EROCTRL-Dn3	31071		Erosion Control Linestyle Dn3 (Down Drain Metal)-Line
	STE_P_EROCTRL-Ds1	31072		Erosion Control Linestyle Ds1 (Temporary Mulch)-Line
	STE_P_EROCTRL-Ds2	31073		Erosion Control Linestyle Ds2 (Temporary Grassing)-Line
	STE_P_EROCTRL-Fe	31074		Erosion Control Linestyle Fe (Fence)-Line
	STE_P_EROCTRL-Rdc	31075		Erosion Control Linestyle Rdc (Rip Rap Check Dams)-Line
	STE_P_EROCTRL-Ps	31076		Erosion Control Linestyle Ps (Permanent Soil Reinf. Mat)-Line
	STE_P_EROCTRL-S	31077		Erosion Control Linestyle S-Line
	STE_P_EROCTRL-Sb	31078		Erosion Control Linestyle Sb (Silt Retention Barrier)-Line
	STE_P_EROCTRL-SbF	31079		Erosion Control Linestyle SbF (Silt Ret. Barrier Floating)-Line
	STE_P_EROCTRL-SbS	31080		Erosion Control Linestyle SbS (Silt Ret. Barrier Stacked)-Line
	STE_P_EROCTRL-Sd1-A	31081		Erosion Control Linestyle Sd1-A (Silt Fence Type A)-Line
	STE_P_EROCTRL-Sd1-B	31082		Erosion Control Linestyle Sd1-B (Silt Fence Type B)-Line
	STE_P_EROCTRL-Sd1-C	31084		Erosion Control Linestyle Sd1-C (Silt Fence Type C)-Line
	STE_P_EROCTRL-Sd1-Hb	31085		Erosion Control Linestyle Sd1-Hb (Sediment Barrier)-Line
	STE_P_EROCTRL-Su	31086		Erosion Control Linestyle Su (Serrated Slopes)-Line
	STE_P_EROCTRL-T	31087		Erosion Control Linestyle T-Line
	STE_P_Temporary-Sediment-Basin-Line	31088		Temporary Sediment basin lines-Line
	STE_P_EROCTRL-Ditch-Chk-Fabric	31092		Ditch checks - fabric-Line
	STE_P_EROCTRL-Ds3-Line	31102		Erosion Control Linestyle Ds3 (Permanent Grassing)-Line

File Name	Level Name	Number		Description
	STE_P_Turbidity-Curtains-Tc-F-Line	31104		Erosion Control Linestyle Tc-F (Floating)-Line
	STE_P_Turbidity-Curtains-Tc-S-Line	31107		Erosion Control Linestyle Tc-S (Staked)-Line
	STE_P_EROCTRL-Rd-B	31109		Erosion Control Linestyle Rd-B (Stone Filter Berm)-Line
	STE_P_EROCTRL-Sd1-NS-Line	31110		Erosion Control Linestyle Sd1-NS (Silt Fence Type A)-Line
	STE_P_EROCTRL-Sd1-S-Line	31111		Erosion Control Linestyle Sd1-S (Silt Fence Type C)-Line
	STE_P_EROCTRL-Ch-1-Line	31112		Erosion Control Linestyle Ch-1-Line
	STE_P_EROCTRL-Ch-2R1-Line	31122		Erosion Control Linestyle Ch-2R1-Line
	STE_P_EROCTRL-Ch-2R3-Line	31125		Erosion Control Linestyle Ch-2R3-Line
	STE_P_EROCTRL-Ch-2T1-Line	31128		Erosion Control Linestyle 2T1 (Turf Reinf Mat 0-2 psf)-Line
	STE_P_EROCTRL-Ch-2T2-Line	31131		Erosion Control Linestyle 2T2 (Turf Reinf Mat 0-4 psf)-Line
	STE_P_EROCTRL-Ch-2T3-Line	31134		Erosion Control Linestyle 2T3 (Turf Reinf Mat 0-6 psf)-Line
	STE_P_EROCTRL-Ch-2T4-Line	31137		Erosion Control Linestyle 2T4 (Turf Reinf Mat 0-8 psf)-Line
	STE_P_EROCTRL-Ch-2T5-Line	31140		Erosion Control Linestyle 2T5 (Turf Reinf Mat 0-10 psf)-Line
	STE_P_EROCTRL-Ch-2T6-Line	31143		Erosion Control Linestyle 2T6 (Turf Reinf Mat 0-12 psf)-Line
	STE_P_EROCTRL-Ch-3-Line	31146		Erosion Control Linestyle Ch-3-Line
	STE_P_EROCTRL-Di-1-Line	31149		Erosion Control Linestyle Di-1-Line
	STE_P_EROCTRL-Di-2-Line	31152		Erosion Control Linestyle Di-2 (Diversion Channel)-Line
	STE_P_EROCTRL-Di-2L-Line	31155		Erosion Control Linestyle Di-2L (Diversion Channel)-Line
	STE_P_EROCTRL-Sd1-BB-Line	31157		Erosion Control Linestyle Sd1--BB (Brush Barrier)-Line
PROP	PROP_E_PAR-PL-Line	22061		Property line line and PL cell-Line
	PROP_E_PAR-PL-Text	22062		Property line line descr. -Text
	PROP_E_POEL-Line	22066		Easement line-Line
	PROP_E_POEL-Text	22068		Easement line descr. -Text
	PROP_E_RWE-Line	22076		Existing Limited Access, R/W lines, and cells-Line
	PROP_E_RWRR-Line	22081		Right of way railroad line-Line
	PROP_E_RWRR-Text	22083		Right of way railroad line descr. -Text
	PROP_E_RWU-Line	22085		Right of way utility company line-Line
	PROP_E_RWU-Text	22087		Right of way utility company line descr. -Text
TOPO	TOPO_E_DADB-Line	32001		K167 Dam, toe line-Line
	TOPO_E_DCB-Cell	32003		K65 Single catch basin exist. point symbol, # text, descr., elev.-Cell
	TOPO_E_DCB-Line	32004		Single catch basin exist. point cell-Line

File Name	Level Name	Number		Description
	TOPO_E_DCEF-Line	32007		Culvert end, F/L cell-Line
	TOPO_E_DCWE-Cell	32009		Culvert, wingwall end point symbol, # text, descr., elev.-Cell
	TOPO_E_DCWE-Line	32010		Culvert, wingwall end line/cell-Line
	TOPO_E_DDCB-Cell	32012		Double catch basin exist. point symbol, # text, descr., elev.-Cell
	TOPO_E_DDCB-Line	32013		Double catch basin exist. point cell-Line
	TOPO_E_DDI-Cell	32015		K68a Drop inlet, top, exist. point symbol, # text, descr., elev.-Cell
	TOPO_E_DDI-Line	32016		Drop inlet, top, exist. cell-Line
	TOPO_E_DDL-Line	32019		Drain lines, existing-Line
	TOPO_E_DEW-Line	32025		Edge of water, exist. line-Line
	TOPO_E_DEW-Text	32026		Edge of water, exist. line descr. (Elev., type, size, etc.)-Text
	TOPO_E_DHWE-Cell	32027		Head wall, end, exist. point symbol, # text, descr., elev.-Cell
	TOPO_E_DHWE-Line	32028		Head wall, end, exist. cell-Line
	TOPO_E_DHWM-Cell	32030		High water mark, exist. point symbol, # text, descr., elev.-Cell
	TOPO_E_DHWM-Line	32031		High water mark, existing-Line
	TOPO_E_DHWM-Text	32032		High water mark, exist. line descr. (Elev., type, size, etc.)-Text
	TOPO_E_DJB-Cell	32033		Junction box, top, exist. point symbol, # text, descr., elev.-Cell
	TOPO_E_DJB-Line	32034		Junction box, top, exist. cell-Line
	TOPO_E_DMISC-Line	32037		Misc. drainage feature, exist. line-Line
	TOPO_E_DMISC-Text	32038		Misc. drainage feature, exist. line descr. (Elev., type, size, etc.)-Text
	TOPO_E_DPC-Line	32043		Drainage pipe, F/L, Concrete-Line
	TOPO_E_DPD-Line	32046		K63 Paved ditch, existing-Line
	TOPO_E_DPD-Text	32047		Paved ditch, exist. line descr. (Elev., type, size, etc.)-Text
	TOPO_E_DPM-Line	32049		Drainage pipe, F/L, Metal-Line
	TOPO_E_DPP-Line	32052		Drainage pipe, F/L, Plastic-Line
	TOPO_E_DSB-Line	32055		Stream bank top, exist. line-Line
	TOPO_E_DSB-Text	32056		Stream bank top, exist. line descr. (Elev., type, size, etc.)-Text
	TOPO_E_DSC-Line	32058		Stream center F/L, exist. line-Line
	TOPO_E_DSC-Text	32059		Stream center F/L, exist. line descr. (Elev., type, size, etc.)-Text
	TOPO_E_DSE-Line	32061		Stream edge, exist. line-Line
	TOPO_E_DSE-Text	32062		Stream edge, exist. line descr. (Elev., type, size, etc.)-Text
	TOPO_E_DSPURDK-Line	32064		Spur dike, exist. line-Line
	TOPO_E_DSTC-Line	32067		Septic tank, existing-Line
	TOPO_E_DSWE-Line	32070		Swamp edge, exist. line-Line

File Name	Level Name	Number		Description
	TOPO_E_DSWE-Text	32071		Swamp edge, exist. line descr. (Elev., type, size, etc.)-Text
	TOPO_E_DWE-Line	32076		Top of water elev., exist. line-Line
	TOPO_E_DWE-Text	32077		K59 Top of water elev., exist. line descr. (Elev., type, size, etc.)-Text
	TOPO_E_MDITCHFL-Line	32079		K43 Mapping ditch flow line, existing-Line
	TOPO_E_MDITCHFL-Text	32080		Mapping ditch flow line, exist. line descr. (Elev., type, size, etc.)-Text
	TOPO_E_TAC-Line	32121		Curb, asphalt, exist. line-Line
	TOPO_E_TAC-Text	32122		Curb, asphalt, exist. line descr. -Text
	TOPO_E_TBAS-Line	32124		Bridge approach slab, edge, exist. line-Line
	TOPO_E_TBAS-Text	32125		Bridge approach slab, edge, exist. line descr. -Text
	TOPO_E_TBC-Line	32130		Brick column, existing-Line
	TOPO_E_TBGL-Line	32136		Bridge gutter line, exist. line-Line
	TOPO_E_TBGL-Text	32137		Bridge gutter line, exist. line descr. -Text
	TOPO_E_TBLD-Line	32139		K18b K18c Building corner, exist. line-Line
	TOPO_E_TBLDRL-Line	32142		Building roof line corner, exist. line-Line
	TOPO_E_TBRDGCEN-Line	32145		Bridge end, center-Line
	TOPO_E_TBRDGCEN-Text	32146		Bridge end, center-Text
	TOPO_E_TBRDGCOR-Line	32148		K14 Bridge end, corner-Line
	TOPO_E_TBRDGCOR-Text	32149		Bridge end, corner-Text
	TOPO_E_TCAN-Line	32151		Canopy, exist. line-Line
	TOPO_E_TCGF-Line	32163		K155 Curb & gutter, F/L, exist. line-Line
	TOPO_E_TCGF-Text	32164		Curb & gutter, F/L, exist. line descr. -Text
	TOPO_E_TCGT-Line	32166		K154 Curb & gutter, top, exist. line-Line
	TOPO_E_TCGT-Text	32167		Curb & gutter, top, exist. line descr. -Text
	TOPO_E_TEAD-Line	32184		Edge of asphalt drive, exist. line-Line
	TOPO_E_TEAD-Text	32185		Edge of asphalt drive, exist. line descr. -Text
	TOPO_E_TEAP-Line	32187		K5 Edge of asphalt pavement, exist. line-Line
	TOPO_E_TEAP-Text	32188		K37 Edge of asphalt pavement, exist. line descr. -Text
	TOPO_E_TEAS-Line	32190		K6 Edge of asphalt shoulder, exist. line-Line
	TOPO_E_TEAS-Text	32191		Edge of asphalt shoulder, exist. line descr. -Text
	TOPO_E_TECD-Line	32193		K36 Edge of concr. drive, exist. line-Line
	TOPO_E_TECD-Text	32194		Edge of concr. drive, exist. line descr. -Text
	TOPO_E_TECP-Line	32196		Edge of concr. pavement, exist. line-Line
	TOPO_E_TECP-Text	32197		Edge of concr. pavement, exist. line descr. -Text

File Name	Level Name	Number		Description
	TOPO_E_TEDD-Line	32199		K9a Edge of dirt drive, existing-Line
	TOPO_E_TEDD-Text	32200		Edge of dirt drive, exist. line descr. (Elev., type, size, etc.)-Text
	TOPO_E_TEDR-Line	32202		K9 Edge of dirt road, exist. line-Line
	TOPO_E_TEDR-Text	32203		Edge of dirt road, exist. line descr. -Text
	TOPO_E_TEST-Line	32208		Edge of surf. treatment road, exist. line-Line
	TOPO_E_TEST-Text	32209		Edge of surf. treatment road, exist. line descr. -Text
	TOPO_E_TFE-Line	32217		Floor elevation, existing-Line
	TOPO_E_TFP-Line	32223		Flag pole, existing-Line
	TOPO_E_TFP-Text	32224		Flag pole, exist. line descr. (Elev., type, size, etc.)-Text
	TOPO_E_TGR-Line	32247		K12 Guard rail, exist. line-Line
	TOPO_E_TGR-Text	32248		Guard rail, exist. line descr. -Text
	TOPO_E_TGRV-Line	32250		Grave, exist. line-Line
	TOPO_E_THC-Line	32259		Header curb, exist. line-Line
	TOPO_E_THC-Text	32260		Header curb, exist. line descr. -Text
	TOPO_E_THCR-Line	32262		House corner, exist. line-Line
	TOPO_E_THM-Cell	32264		Historical monument, exist. point symbol, # text, descr., elev.-Cell
	TOPO_E_THM-Line	32265		Historical monument, existing-Line
	TOPO_E_THM-Text	32266		Historical monument, exist. line descr. (Elev., type, size, etc.)-Text
	TOPO_E_THRL-Line	32268		House roof line corner, exist. line-Line
	TOPO_E_TMHCR-Line	32286		K39a Mobile home corner, exist. line-Line
	TOPO_E_TMHRL-Line	32289		Mobile home roof line corner, exist. line-Line
	TOPO_E_TRCR-Line	32308		Railroad, top of rail, exist. line-Line
	TOPO_E_TRCR-Text	32309		Railroad, top of rail, exist. line descr. -Text
	TOPO_E_TRCRE-Line	32311		K161 Map top of Railroad rail, existing-Line
	TOPO_E_TRCRE-Text	32312		Map top of railroad rail, exist. line descr. (Elev., type, size, etc.)-Text
	TOPO_E_TS-Line	32317		Steps, existing-Line
	TOPO_E_TSW-Line	32329		K17 Sidewalk, edge, exist. line-Line
	TOPO_E_TSW-Text	32330		Sidewalk, edge, exist. line descr. -Text
	TOPO_E_TUD-Line	32335		Uncovered deck, existing-Line
	TOPO_E_TVG-Line	32341		V-gutter, exist. line-Line
	TOPO_E_TVG-Text	32342		V-gutter, exist. line descr. -Text
	TOPO_E_TWF-Line	32347		Wall face, exist. line-Line
	TOPO_E_TWFB-Line	32350		K164 Wall face bottom-Line

File Name	Level Name	Number		Description
	TOPO_E_TWFT-Line	32353		K163 Wall face top-Line
	TOPO_E_UELBOX-Cell	32358		Electrical box-Cell
	TOPO_E_UFH-Cell	32361		K81 Fire hydrant, center-Cell
	TOPO_E_UGM-Cell	32364		Gas meter, center-Cell
	TOPO_E_UPGA-Cell	32367		Pole anchor-Cell
	TOPO_E_UGP-Cell	32370		Guy pole, center-Cell
	TOPO_E_ULP-Cell	32373		K73 K75 Light pole, center-Cell
	TOPO_E_UMHE-Cell	32376		Manhole, electrical, top-Cell
	TOPO_E_UMHSS-Cell	32379		Manhole, sanitary sewer, top-Cell
	TOPO_E_UMHSSF-Cell	32382		Manhole, sanitary sewer, F/L-Cell
	TOPO_E_UMHST-Cell	32385		K66 Manhole storm sewer, top-Cell
	TOPO_E_UMHSTF-Cell	32388		Manhole storm sewer, F/L-Cell
	TOPO_E_UMHT-Cell	32391		Manhole, telephone, top, F/L-Cell
	TOPO_E_UNGLM-Cell	32394		Gas line marker-Cell
	TOPO_E_UNGV-Cell	32397		K89 Gas valve, center-Cell
	TOPO_E_UNGVP-Cell	32400		Sanitary vent pipe-Cell
	TOPO_E_UOEL-Cell	32403		Overhead electrical line-Cell
	TOPO_E_UOTL-Cell	32406		Overhead telephone line-Cell
	TOPO_E_UPP-Cell	32409		K72 K76 Power pole, center-Cell
	TOPO_E_USSL-Cell	32412		Sanitary sewer line, center-Cell
	TOPO_E_UTP-Cell	32421		Telephone pole, center-Cell
	TOPO_E_UTPD-Cell	32424		Telephone pedestal, center-Cell
	TOPO_E_UWM-Cell	32427		Water meter, center-Cell
	TOPO_E_UWV-Cell	32430		Water valve-Cell
	TOPO_E_UYLE-Cell	32433		K71 Yard light, electrical-Cell
	TOPO_E_UYLG-Cell	32436		Yard light, gas-Cell
	TOPO_E_TRIVER-Cell	32548		River edge interior bound., exist. point symbol, # text, descr., elev.-Ce
	TOPO_E_TRIVER-Line	32549		K44 River edge interior bound., exist. line-Line
	TOPO_E_TRIVER-Text	32550		River edge interior bound., exist. line descr. -Text
	TOPO_E_TLAKE-Cell	32551		Lake interior bound., exist. point symbol, # text, descr., elev.-Cell
	TOPO_E_TLAKE-Line	32552		K45 Lake interior bound., exist. line-Line
	TOPO_E_TLAKE-Text	32553		Lake interior bound., exist. line descr. -Text
	TOPO_E_DHDS-Cell	32569		Hidden drain line, exist. point symbol, # text, descr., elev.-Cell

File Name	Level Name	Number		Description
	TOPO_E_DHDS-Line	32570		K68b Hidden drain line, exist. line-Line
	TOPO_E_DHDS-Text	32571		Hidden drain line, exist. line descr. -Text
	TOPO_E_DHWT-Cell	32608		Head wall, top, exist. point symbol, # text, descr., elev.-Cell
	TOPO_E_DHWT-Line	32609		Head wall, top, exist. cell-Line
	TOPO_E_DHWT-Text	32610		Head wall, top, exist. line descr. (Elev., type, size, etc.)-Text
	TOPO_E_DHWB-Cell	32611		Head wall, bottom, exist. point symbol, # text, descr., elev.-Cell
	TOPO_E_DHWB-Line	32612		Head wall, bottom, exist. cell-Line
	TOPO_E_DHWB-Text	32613		Head wall, bottom, exist. line descr. (Elev., type, size, etc.)-Text
UTLE	UTLE_E_Elec-Cell	35030		Electrical cell-Cell
	UTLE_E_Gas-Cell	35035		Gas cell-Cell
	UTLE_E_Petro-Cell	35055		Petroleum cell-Cell
	UTLE_E_San-Force-Main-Cell	35075		Sanitary Force Main cell-Cell
	UTLE_E_San-Swr-Cell	35080		Sanitary Sewer cell-Cell
	UTLE_E_Steam-Cell	35100		Steam cell-Cell
	UTLE_E_Tele-Cell	35120		Telephone cell-Cell
	UTLE_E_Traf-Ctrl-Cell	35125		Traff Cont. cell-Cell
	UTLE_E_TV-Cell	35130		Television cell-Cell
	UTLE_E_Wat-Cell	35138		Water cell-Cell
	UTLE_E_Wat-Non-Pot-Cell	35157		Non-potable water cell-Cell
	UTLE_E_Elec-Vault-Line	35286		Electrical Vault line-Line
	UTLE_E_UUELBOX-Cell	35364		Exist. Utility Electrical box-Cell
	UTLE_E_UUOEL-Cell	35367		Exist. Utility Overhead electrical line-Cell
	UTLE_E_UUOTL-Cell	35370		Exist. Utility Overhead telephone line-Cell
	UTLE_E_UUPP-Cell	35373		K72 K76 Exist. Utility Power pole, center-Cell
	UTLE_E_UULP-Cell	35376		K73 K75 Exist. Utility Light pole, center-Cell
	UTLE_E_UUTP-Cell	35379		Exist. Utility Telephone pole, center-Cell
	UTLE_E_UUTPD-Cell	35382		Exist. Utility Telephone pedestal, center-Cell
	UTLE_E_UUGP-Cell	35385		Exist. Utility Guy pole, center-Cell
	UTLE_E_UUPGA-Cell	35388		Exist. Utility Pole anchor-Cell
	UTLE_E_UUYLE-Cell	35391		K71 Exist. Utility Yard light, electrical-Cell
	UTLE_E_UUYLG-Cell	35394		Exist. Utility Yard light, gas-Cell
	UTLE_E_UUWM-Cell	35397		Exist. Utility Water meter, center-Cell

File Name	Level Name	Number	Description
	UTLE_E_UUWV-Cell	35400	Exist. Utility Water valve-Cell
	UTLE_E_UUFH-Cell	35403	K81 Exist. Utility Fire hydrant, center-Cell
	UTLE_E_UUMHST-Cell	35406	K66 Exist. Utility Manhole storm sewer, top-Cell
	UTLE_E_UUMHSTF-Cell	35409	Exist. Utility Manhole storm sewer, F/L-Cell
	UTLE_E_UUMHT-Cell	35412	Exist. Utility Manhole, telephone, top, F/L-Cell
	UTLE_E_UUMHE-Cell	35415	Exist. Utility Manhole, electrical, top-Cell
	UTLE_E_UUMHSS-Cell	35418	Exist. Utility Manhole, sanitary sewer, top-Cell
	UTLE_E_UUMHSSF-Cell	35421	Exist. Utility Manhole, sanitary sewer, F/L-Cell
	UTLE_E_UUSSL-Cell	35424	Exist. Utility Sanitary sewer line, center-Cell
	UTLE_E_UUGM-Cell	35427	Exist. Utility Gas meter, center-Cell
	UTLE_E_UUNGLM-Cell	35430	Exist. Utility Gas line marker-Cell
	UTLE_E_UUNGV-Cell	35433	K89 Exist. Utility Gas valve, center-Cell
	UTLE_E_UUNGVP-Cell	35436	Exist. Utility Sanitary vent pipe-Cell
	UTLE_E_UTRCR-Line	35443	Exist. Utility R/R, top of rail, exist. line-Line
	UTLE_E_UTRCR-Text	35444	Exist. Utility R/R, top of rail, exist. line descr. -Text
	UTLE_E_UUTSB-Cell	35451	Exist. Utility traffic signal box, exist. point symbol, # text, descr., elev.
	UTLE_E_UUTSB-Line	35452	Exist. Utility traffic signal box, exist. line-Line
	UTLE_E_UUTSB-Text	35453	Exist. Utility traffic signal box, exist. line descr. -Text
	UTLE_E_UUPCL-Cell	35454	Exist. Utility ped. cross light, exist. point symbol, # text, descr., elev.-C
	UTLE_E_UUPCL-Line	35455	Exist. Utility ped. cross light, exist. line-Line
	UTLE_E_UUPCL-Text	35456	Exist. Utility ped. cross light, exist. line descr. -Text
	UTLE_E_UUFM-Cell	35457	Exist. Utility undgrnd fiber marker, exist. point symbol, # text, descr.,
	UTLE_E_UUFM-Line	35458	Exist. Utility undgrnd fiber marker, exist. line-Line
	UTLE_E_UUFM-Text	35459	Exist. Utility undgrnd fiber marker, exist. line descr. -Text
	UTLE_E_SUETOP-Cell	35460	Exist. Utility sue test hole top, exist. point symbol, # text, descr., elev.
	UTLE_E_SUETOP-Line	35461	Exist. Utility sue test hole top, exist. line-Line
	UTLE_E_SUETOP-Text	35462	Exist. Utility sue test hole top, exist. line descr. -Text
	UTLE_E_SUEBOT-Cell	35463	Exist. Utility sue test hole bottom, exist. point symbol, # text, descr., e
	UTLE_E_SUEBOT-Line	35464	Exist. Utility sue test hole bottom, exist. line-Line
	UTLE_E_SUEBOT-Text	35465	Exist. Utility sue test hole bottom, exist. line descr. -Text
ENVE	ENVE_E_Arch-Line	8000	Archaeological Resource, lines-Line
	ENVE_E_Arch-Pattern	8001	Archaeological Resource, patterning-Line

File Name	Level Name	Number		Description
	ENVE_E_Arch-Shape	8002		Archaeological Resource, shapes for patterning-Line
	ENVE_E_Arch-Text	8003		Archaeological Resource, description & labels-Text
	ENVE_E_Cult-Rsc-Delin-Line	8004		Cultural Resource, lines & cells (delineations)-Line
	ENVE_E_Cult-Rsc-Pattern	8005		Cultural Resource, patterning-Line
	ENVE_E_Cult-Rsc-Shape	8006		Cultural Resource, shapes for patterning-Line
	ENVE_E_Cult-Rsc-Text	8007		Cultural Resource, description & labels-Text
	ENVE_E_Endgd-Spec-Line	8008		Endangered Species, lines & cells (delineations)-Line
	ENVE_E_Endgd-Spec-Pattern	8009		Endangered Species, patterning-Line
	ENVE_E_Endgd-Spec-Shape	8010		Endangered Species, shapes for patterning-Line
	ENVE_E_Endgd-Spec-Text	8011		Endangered Species, description & labels-Text
	ENVE_E_Env-Justice-Line	8012		Environmental Justice, lines-Line
	ENVE_E_Env-Justice-Pattern	8013		Environmental Justice, patterning-Line
	ENVE_E_Env-Justice-Shape	8014		Environmental Justice, shapes for patterning-Line
	ENVE_E_Env-Justice-Text	8015		Environmental Justice, description & labels-Text
	ENVE_E_ESA-Line	8016		ESA, lines-Line
	ENVE_E_ESA-Pattern	8017		ESA, patterning-Line
	ENVE_E_ESA-Shape	8018		ESA, shapes for patterning-Line
	ENVE_E_ESA-Text	8019		ESA, description & labels-Text
	ENVE_E_Haz-Mat-Delin-Line	8020		Hazardous Material, lines & cells (delineations)-Line
	ENVE_E_Haz-Mat-Pattern	8021		Hazardous Material, patterning-Line
	ENVE_E_Haz-Mat-Shape	8022		Hazardous Material, shapes for patterning-Line
	ENVE_E_Haz-Mat-Text	8023		Hazardous Material, description & labels-Text
	ENVE_E_Hist-Rsc-Line	8024		Historic Resource, lines-Line
	ENVE_E_Hist-Rsc-Pattern	8025		Historic Resource, patterning-Line
	ENVE_E_Hist-Rsc-Shape	8026		Historic Resource, shapes for patterning-Line
	ENVE_E_Hist-Rsc-Text	8027		Historic Resource, description & labels-Text
	ENVE_E_Wetlnd-Bound-Line	8028		Wetland Boundary, lines-Line
	ENVE_E_Wetlnd-Pattern	8029		Wetlands, patterning-Line
	ENVE_E_Wetlnd-Shape	8030		Wetlands, shapes for patterning-Line
	ENVE_E_Wetlnd-Stream-Delin-Line	8031		Stream Delineation, lines-Line
	ENVE_E_Wetlnd-Stream-Text	8032		Wetland and Stream, description & labels-Text
	ENVE_E_ORNGFENCE-Line	8033		Orange Fence-Line
	ENVP_E_ORNGFENCE-Text	8036		Orange Fence-Text

File Name	Level Name	Number	Description
ENVP	ENVP_P_Cultrl-Resc-Impact-Area-Line	9000	Cultural resource impact areas, lines-Line
	ENVP_P_Cultrl-Resc-Impact-Area-Pattern	9001	Cultural resource impact areas, patterning-Line
	ENVP_P_Cultrl-Resc-Impact-Area-Text	9002	Cultural resource impact areas, text_Text
	ENVP_P_Fldplain-Impact-Area-Line	9003	Floodplain impact areas, lines-Line
	ENVP_P_Fldplain-Impact-Area-Pattern	9004	Floodplain impact areas, patterning-Line
	ENVP_P_Fldplain-Impact-Area-Text	9005	Floodplain impact areas, text-Text
	ENVP_P_Hist-APE-Line	9006	History Area of Potential Effect (APE), lines-Line
	ENVP_P_Hist-APE-Pattern	9007	History Area of Potential Effect (APE), patterning-Line
	ENVP_P_Hist-APE-Text	9008	History Area of Potential Effect (APE), text-Text
	ENVP_P_Impacted-UST	9009	Impacted UST's-Line
	ENVP_P_Noise-Study-Impacted-Prop	9010	Noise study - impacted properties-Line
	ENVP_P_Noise-Study-Noise-Cont	9011	Noise study - noise contours-Line
	ENVP_P_Noise-Study-Proj-Noise-Lvls	9012	Noise study - projected noise levels-Line
	ENVP_P_Noise-Study-Readings	9013	Noise study - readings-Line
	ENVP_P_Noise-Study-Recept	9014	Noise study - receptors-Line
	ENVP_P_Relocations-Line	9015	Relocations, lines ("X" over buildings to be taken)-Line
	ENVP_P_Relocations-Text	9016	Relocations, text-Text
	ENVP_P_Socl-Resc-Impact-Area-Line	9017	Social resource impact areas, lines-Line
	ENVP_P_Socl-Resc-Impact-Area-Pattern	9018	Social resource impact areas, patterning-Line
	ENVP_P_Socl-Resc-Impact-Area-Text	9019	Social resource impact areas, text-Text
	ENVP_P_Viewshed-Vis-Impact	9020	Viewshed, Visual Impacts-Line
	ENVP_P_Wetlnd-Impact-Area-Line	9021	Wetland impact areas, lines-Line
	ENVP_P_Wetlnd-Impact-Area-Pattern	9022	Wetland impact areas, patterning-Line
	ENVP_P_Wetlnd-Impact-Area-Text	9023	Wetland impact areas, text-Text
	ENVP_P_Wetlnd-Mitigat-Site-Line	9024	Wetland Mitigation sites, lines-Line
	ENVP_P_Wetlnd-Mitigat-Site-Pattern	9025	Wetland Mitigation sites, patterning-Line
	ENVP_P_Wetlnd-Mitigat-Site-Text	9026	Wetland Mitigation sites, text-Text
	ENVP_P_ORNGFENCE-Line	9027	Orange Fence-Line
	ENVP_P_ORNGFENCE-Text	9029	Orange Fence-Text

File Name	Level Name	Number	Description
2-5 (55) Erosion Control Watershed Map	SHT_B_55-Watershed-Map-Site-Mon	28047	Watershed Map-Site Mon. (sheet specific)
	SHT_B_Legend-Logo-Scale	28056	Sheet border legend, logo, scale bars, location sketch-Cell
	SHT_B_Match-Lines-Line	28061	Sheet border match line lines-Line
	SHT_B_Match-Lines-Text	28062	Sheet border match line text-Text
	SHT_B_Misc-P	28067	Sheet border miscellaneous items, notes, etc. (plotted)
	SHT_B_North-Arrow	28068	Sheet border north arrow-Cell
	SHT_B_Plot-Sub-Text	28069	Sheet border plot substitution text-Text
	SHT_B_Plotting-Info-Tags	28070	Sheet border plotting information tags-Text
	SHT_B_Sheet-Outline-Line	28072	Sheet border sheet outline lines-Line
	SHT_B_Sheet-Outline-Text	28073	Sheet border sheet outline text-Text
	SHT_B_Title-Block	28075	Sheet border Title block-Cell
	SHT_B_Plot-Border-Inner-Line	28085	Plot border inner line-Line
	SHT_B_Plot-Border-Outer-Line	28086	Plot border outer line-Line
MAIN	MAIN_P_Appr-Slab-Line	17000	Approach slab - lines-Line
	MAIN_P_Bridge-Line	17002	Proposed bridge - lines-Line
	MAIN_P_CONSTCL-Line	17007	Construction CL - lines-Line
	MAIN_P_EOP-Line	17023	Proposed roadway edge of paving - lines-Line
	MAIN_P_Retain-Wall-Line	17037	Proposed retaining wall - lines-Line
	MAIN_P_SIDECL-Line	17044	Side or Cross road centerline - lines-Line
DRNG	DRNG_P_BASIN-Boundary-Major-Line	6000	Drainage area boundary (major) - line-Line
	DRNG_P_Bridge-Culv-Line	6004	Bridge culvert lines-Line
	DRNG_P_Cross-Drain-and-Culv-Line	6006	Cross drain and culvert Lines-Line
ENVE	ENVE_E_Arch-Line	8000	Archaeological Resource, lines-Line
	ENVE_E_Arch-Pattern	8001	Archaeological Resource, patterning-Line
	ENVE_E_Arch-Shape	8002	Archaeological Resource, shapes for patterning-Line
	ENVE_E_Arch-Text	8003	Archaeological Resource, description & labels-Text
	ENVE_E_Cult-Rsc-Delin-Line	8004	Cultural Resource, lines & cells (delineations)-Line
	ENVE_E_Cult-Rsc-Pattern	8005	Cultural Resource, patterning-Line
	ENVE_E_Cult-Rsc-Shape	8006	Cultural Resource, shapes for patterning-Line
	ENVE_E_Cult-Rsc-Text	8007	Cultural Resource, description & labels-Text

File Name	Level Name	Number		Description
	ENVE_E_Endgd-Spec-Line	8008		Endangered Species, lines & cells (delineations)-Line
	ENVE_E_Endgd-Spec-Pattern	8009		Endangered Species, patterning-Line
	ENVE_E_Endgd-Spec-Shape	8010		Endangered Species, shapes for patterning-Line
	ENVE_E_Endgd-Spec-Text	8011		Endangered Species, description & labels-Text
	ENVE_E_Env-Justice-Line	8012		Environmental Justice, lines-Line
	ENVE_E_Env-Justice-Pattern	8013		Environmental Justice, patterning-Line
	ENVE_E_Env-Justice-Shape	8014		Environmental Justice, shapes for patterning-Line
	ENVE_E_Env-Justice-Text	8015		Environmental Justice, description & labels-Text
	ENVE_E_ESA-Line	8016		ESA, lines-Line
	ENVE_E_ESA-Pattern	8017		ESA, patterning-Line
	ENVE_E_ESA-Shape	8018		ESA, shapes for patterning-Line
	ENVE_E_ESA-Text	8019		ESA, description & labels-Text
	ENVE_E_Haz-Mat-Delin-Line	8020		Hazardous Material, lines & cells (delineations)-Line
	ENVE_E_Haz-Mat-Pattern	8021		Hazardous Material, patterning-Line
	ENVE_E_Haz-Mat-Shape	8022		Hazardous Material, shapes for patterning-Line
	ENVE_E_Haz-Mat-Text	8023		Hazardous Material, description & labels-Text
	ENVE_E_Hist-Rsc-Line	8024		Historic Resource, lines-Line
	ENVE_E_Hist-Rsc-Pattern	8025		Historic Resource, patterning-Line
	ENVE_E_Hist-Rsc-Shape	8026		Historic Resource, shapes for patterning-Line
	ENVE_E_Hist-Rsc-Text	8027		Historic Resource, description & labels-Text
	ENVE_E_Wetlnd-Bound-Line	8028		Wetland Boundary, lines-Line
	ENVE_E_Wetlnd-Pattern	8029		Wetlands, patterning-Line
	ENVE_E_Wetlnd-Shape	8030		Wetlands, shapes for patterning-Line
	ENVE_E_Wetlnd-Stream-Delin-Line	8031		Stream Delineation, lines-Line
	ENVE_E_Wetlnd-Stream-Text	8032		Wetland and Stream, description & labels-Text
	ENVE_E_ORNGFENCE-Line	8033		Orange Fence-Line
	ENVP_E_ORNGFENCE-Text	8036		Orange Fence-Text
ENVP	ENVP_P_Cultrl-Resc-Impact-Area-Line	9000		Cultural resource impact areas, lines-Line
	ENVP_P_Cultrl-Resc-Impact-Area-Pattern	9001		Cultural resource impact areas, patterning-Line
	ENVP_P_Cultrl-Resc-Impact-Area-Text	9002		Cultural resource impact areas, text_Text
	ENVP_P_Fldplain-Impact-Area-Line	9003		Floodplain impact areas, lines-Line
	ENVP_P_Fldplain-Impact-Area-Pattern	9004		Floodplain impact areas, patterning-Line

File Name	Level Name	Number		Description
	ENVP_P_Fldplain-Impact-Area-Text	9005		Floodplain impact areas, text-Text
	ENVP_P_Hist-APE-Line	9006		History Area of Potential Effect (APE), lines-Line
	ENVP_P_Hist-APE-Pattern	9007		History Area of Potential Effect (APE), patterning-Line
	ENVP_P_Hist-APE-Text	9008		History Area of Potential Effect (APE), text-Text
	ENVP_P_Impacted-UST	9009		Impacted UST's-Line
	ENVP_P_Noise-Study-Impacted-Prop	9010		Noise study - impacted properties-Line
	ENVP_P_Noise-Study-Noise-Cont	9011		Noise study - noise contours-Line
	ENVP_P_Noise-Study-Proj-Noise-Lvls	9012		Noise study - projected noise levels-Line
	ENVP_P_Noise-Study-Readings	9013		Noise study - readings-Line
	ENVP_P_Noise-Study-Recept	9014		Noise study - receptors-Line
	ENVP_P_Relocations-Line	9015		Relocations, lines ("X" over buildings to be taken)-Line
	ENVP_P_Relocations-Text	9016		Relocations, text-Text
	ENVP_P_Socl-Resc-Impact-Area-Line	9017		Social resource impact areas, lines-Line
	ENVP_P_Socl-Resc-Impact-Area-Pattern	9018		Social resource impact areas, patterning-Line
	ENVP_P_Socl-Resc-Impact-Area-Text	9019		Social resource impact areas, text-Text
	ENVP_P_Viewshed-Vis-Impact	9020		Viewshed, Visual Impacts-Line
	ENVP_P_Wetlnd-Impact-Area-Line	9021		Wetland impact areas, lines-Line
	ENVP_P_Wetlnd-Impact-Area-Pattern	9022		Wetland impact areas, patterning-Line
	ENVP_P_Wetlnd-Impact-Area-Text	9023		Wetland impact areas, text-Text
	ENVP_P_Wetlnd-Mitigat-Site-Line	9024		Wetland Mitigation sites, lines-Line
	ENVP_P_Wetlnd-Mitigat-Site-Pattern	9025		Wetland Mitigation sites, patterning-Line
	ENVP_P_Wetlnd-Mitigat-Site-Text	9026		Wetland Mitigation sites, text-Text
	ENVP_P_ORNGFENCE-Line	9027		Orange Fence-Line
	ENVP_P_ORNGFENCE-Text	9029		Orange Fence-Text

File Name	Level Name	Number		Description
2-5 (56) Erosion Control Standards & Details	SHT_B_56-Erosion-Construction-Detail	28048		Erosion Construction Detail (sheet specific)
	SHT_B_Legend-Logo-Scale	28056		Sheet border legend, logo, scale bars, location sketch-Cell
	SHT_B_Misc-P	28067		Sheet border miscellaneous items, notes, etc. (plotted)
	SHT_B_North-Arrow	28068		Sheet border north arrow-Cell
	SHT_B_Plot-Sub-Text	28069		Sheet border plot substitution text-Text
	SHT_B_Plotting-Info-Tags	28070		Sheet border plotting information tags-Text
	SHT_B_Sheet-Outline-Line	28072		Sheet border sheet outline lines-Line
	SHT_B_Sheet-Outline-Text	28073		Sheet border sheet outline text-Text
	SHT_B_Title-Block	28075		Sheet border Title block-Cell
	SHT_B_Plot-Border-Inner-Line	28085		Plot border inner line-Line
	SHT_B_Plot-Border-Outer-Line	28086		Plot border outer line-Line

File Name	Level Name	Number		Description
2-5 (60) Right of Way Cover	SHT_B_01-Cover	28000		Cover (sheet specific)
	SHT_B_Legend-Logo-Scale	28056		Sheet border legend, logo, scale bars, location sketch-Cell
	SHT_B_Match-Lines-Line	28061		Sheet border match line lines-Line
	SHT_B_Match-Lines-Text	28062		Sheet border match line text-Text
	SHT_B_Misc-P	28067		Sheet border miscellaneous items, notes, etc. (plotted)
	SHT_B_North-Arrow	28068		Sheet border north arrow-Cell
	SHT_B_Plot-Sub-Text	28069		Sheet border plot substitution text-Text
	SHT_B_Plotting-Info-Tags	28070		Sheet border plotting information tags-Text
	SHT_B_Right-of-Way	28071		Right-of-Way (sheet specific)
	SHT_B_Sheet-Outline-Line	28072		Sheet border sheet outline lines-Line
	SHT_B_Sheet-Outline-Text	28073		Sheet border sheet outline text-Text
	SHT_B_Title-Block	28075		Sheet border Title block-Cell
	SHT_B_60-Right-of-Way	28080		Right of Way (sheet specific)
	SHT_B_Plot-Border-Inner-Line	28085		Plot border inner line-Line
	SHT_B_Plot-Border-Outer-Line	28086		Plot border outer line-Line
MAIN	MAIN_P_Appr-Slab-Line	17000		Approach slab - lines-Line
	MAIN_P_Bridge-Line	17002		Proposed bridge - lines-Line
	MAIN_P_CONSTCL-Brng-Text	17004		Construction CL - bearings-Text
	MAIN_P_CONSTCL-Line	17007		Construction CL - lines-Line
	MAIN_P_CONSTCL-PC-PT-Sta-Ldr-Text	17008		Construction CL PC/PT station labels w/flags-Text
	MAIN_P_CONSTCL-Tic-Sta-Text	17009		Construction CL tic marks and sta labels-Text
	MAIN_P_EOP-Line	17023		Proposed roadway edge of paving - lines-Line
	MAIN_P_Median-Side-Barrier-Line	17032		Proposed median or side barrier - lines-Line
	MAIN_P_SIDECL-Line	17044		Side or Cross road centerline - lines-Line
	MAIN_P_Sidewalk-Line	17047		Sidewalk - lines-Line
REQD	REQD_P_Parcel-Owner-#-Text	24008		Property / Parcel owner number-Text
	REQD_P_REQD-RW-Line	24022		Required R/W lines-Line
	REQD_P_REQD-RW-Ltd-Access	24023		Required limited access R/W lines and cells-Line
PROP	PROP_E_BCOL-Line	22031		County line, line-Line
	PROP_E_BCOL-Text	22033		County line, line descr. -Text

File Name	Level Name	Number		Description
	PROP_E_BCTL-Line	22035		City limit line, line-Line
	PROP_E_BCTL-Text	22037		City limit line, line descr. -Text
	PROP_E_BGMD-Line	22039		Georgia militia district, line-Line
	PROP_E_BGMD-Text	22041		Georgia militia district, line descr. -Text
	PROP_E_BLDL-Line	22043		Land district line, line-Line
	PROP_E_BLDL-Text	22045		Land district line, line descr. -Text
	PROP_E_BLLL-Line	22047		Land lot line, line-Line
	PROP_E_BLLL-Text	22049		Land lot line, line descr. -Text
	PROP_E_BMISC-Line	22051		Property boundary line, existing, line-Line
	PROP_E_BSL-Line	22055		State line, line-Line
	PROP_E_BSL-Text	22057		State line, line descr. -Text
	PROP_E_PAR-PL-Line	22061		Property line line and PL cell-Line
	PROP_E_POEL-Line	22066		Easement line-Line
	PROP_E_RWE-Line	22076		Existing Limited Access, R/W lines, and cells-Line
	PROP_E_RWRR-Line	22081		Right of way railroad line-Line
	PROP_E_RWU-Line	22085		Right of way utility company line-Line
DRNG	DRNG_P_Ditch-and-Channel-Text	6013		Ditch and channel text-Text
TOPO	TOPO_E_DCB-Cell	32003		K65 Single catch basin exist. point symbol, # text, descr., elev.-Cell
	TOPO_E_DCB-Line	32004		Single catch basin exist. point cell-Line
	TOPO_E_DCEF-Line	32007		Culvert end, F/L cell-Line
	TOPO_E_DCWE-Cell	32009		Culvert, wingwall end point symbol, # text, descr., elev.-Cell
	TOPO_E_DCWE-Line	32010		Culvert, wingwall end line/cell-Line
	TOPO_E_DDCB-Cell	32012		Double catch basin exist. point symbol, # text, descr., elev.-Cell
	TOPO_E_DDCB-Line	32013		Double catch basin exist. point cell-Line
	TOPO_E_DDI-Cell	32015		K68a Drop inlet, top, exist. point symbol, # text, descr., elev.-Cell
	TOPO_E_DDI-Line	32016		Drop inlet, top, exist. cell-Line
	TOPO_E_DDL-Cell	32018		Drain lines, exist. point symbol, # text, descr., elev.-Cell
	TOPO_E_DEW-Line	32025		Edge of water, exist. line-Line
	TOPO_E_DHWE-Cell	32027		Head wall, end, exist. point symbol, # text, descr., elev.-Cell
	TOPO_E_DHWE-Line	32028		Head wall, end, exist. cell-Line
	TOPO_E_DHWM-Line	32031		High water mark, existing-Line

File Name	Level Name	Number		Description
	TOPO_E_DJB-Cell	32033		Junction box, top, exist. point symbol, # text, descr., elev.-Cell
	TOPO_E_DJB-Line	32034		Junction box, top, exist. cell-Line
	TOPO_E_DMISC-Line	32037		Misc. drainage feature, exist. line-Line
	TOPO_E_DPC-Line	32043		Drainage pipe, F/L, Concrete-Line
	TOPO_E_DPD-Line	32046		K63 Paved ditch, existing-Line
	TOPO_E_DPM-Line	32049		Drainage pipe, F/L, Metal-Line
	TOPO_E_DPP-Line	32052		Drainage pipe, F/L, Plastic-Line
	TOPO_E_DSB-Line	32055		Stream bank top, exist. line-Line
	TOPO_E_DSC-Line	32058		Stream center F/L, exist. line-Line
	TOPO_E_DSE-Line	32061		Stream edge, exist. line-Line
	TOPO_E_DSTC-Cell	32066		Septic tank, exist. point symbol, # text, descr., elev.-Cell
	TOPO_E_DSWE-Line	32070		Swamp edge, exist. line-Line
	TOPO_E_DWE-Line	32076		Top of water elev., exist. line-Line
	TOPO_E_MDITCHFL-Line	32079		K43 Mapping ditch flow line, existing-Line
	TOPO_E_TBAS-Cell	32123		Bridge approach slab, edge, exist. point symbol, # text, descr., elev.-Cell
	TOPO_E_TBAS-Line	32124		Bridge approach slab, edge, exist. line-Line
	TOPO_E_TBC-Cell	32129		Brick column, exist. point symbol, # text, descr., elev.-Cell
	TOPO_E_TBGL-Cell	32135		Bridge gutter line, exist. point symbol, # text, descr., elev.-Cell
	TOPO_E_TBGL-Line	32136		Bridge gutter line, exist. line-Line
	TOPO_E_TBLD-Cell	32138		Building corner, exist. point symbol, # text, descr., elev.-Cell
	TOPO_E_TBLDRL-Cell	32141		Building roof line corner, exist. point symbol, # text, descr., elev.-Cell
	TOPO_E_TBRDGCEN-Cell	32144		Bridge end, center-Cell
	TOPO_E_TBRDGCEN-Line	32145		Bridge end, center-Line
	TOPO_E_TBRDGCOR-Cell	32147		Bridge end, corner-Cell
	TOPO_E_TBRDGCOR-Line	32148		K14 Bridge end, corner-Line
	TOPO_E_TCAN-Cell	32150		Canopy, exist. point symbol, # text, descr., elev.-Cell
	TOPO_E_TCEM-Line	32160		K27 Cemetery boundary line-Line
	TOPO_E_TEAP-Line	32187		K5 Edge of asphalt pavement, exist. line-Line
	TOPO_E_TEAS-Line	32190		K6 Edge of asphalt shoulder, exist. line-Line
	TOPO_E_TECP-Line	32196		Edge of concr. pavement, exist. line-Line
	TOPO_E_TEDR-Line	32202		K9 Edge of dirt road, exist. line-Line
	TOPO_E_TEST-Line	32208		Edge of surf. treatment road, exist. line-Line
	TOPO_E_TFE-Cell	32216		Floor elevation, exist. point symbol, # text, descr., elev.-Cell

File Name	Level Name	Number		Description
	TOPO_E_TFP-Cell	32222		Flag pole, exist. point symbol, # text, descr., elev.-Cell
	TOPO_E_TFP-Line	32223		Flag pole, existing-Line
	TOPO_E_TFT-Line	32226		Fuel tank, existing-Line
	TOPO_E_TGFV-Line	32235		Gasoline filler valve, exist. point cell-Line
	TOPO_E_TGMW-Line	32238		Gasoline monitoring well, exist. point cell-Line
	TOPO_E_TGP-Line	32241		Gasoline pump, exist. point cell-Line
	TOPO_E_TGPI-Line	32244		Gasoline pump island, exist. line-Line
	TOPO_E_TGR-Cell	32246		Guard rail, exist. point symbol, # text, descr., elev.-Cell
	TOPO_E_TGST-Line	32253		Gasoline storage tank, end, exist. line-Line
	TOPO_E_TGVP-Line	32256		Gasoline vent pipe, exist. point cell-Line
	TOPO_E_THCR-Cell	32261		House corner, exist. point symbol, # text, descr., elev.-Cell
	TOPO_E_THM-Cell	32264		Historical monument, exist. point symbol, # text, descr., elev.-Cell
	TOPO_E_THRL-Cell	32267		House roof line corner, exist. point symbol, # text, descr., elev.-Cell
	TOPO_E_TMHCR-Cell	32285		Mobile home corner, exist. point symbol, # text, descr., elev.-Cell
	TOPO_E_TMHRL-Cell	32288		Mobile home roof line corner, exist. point symbol, # text, descr., elev.-Cell
	TOPO_E_TRCL-Cell	32304		Railroad CL, exist. point symbol, # text, descr., elev.-Cell
	TOPO_E_TRCL-Line	32305		Railroad CL, exist. line-Line
	TOPO_E_TRCL-Text	32306		Railroad CL, exist. line descr. -Text
	TOPO_E_TRCR-Cell	32307		Railroad, top of rail, exist. point symbol, # text, descr., elev.-Cell
	TOPO_E_TRCR-Line	32308		Railroad, top of rail, exist. line-Line
	TOPO_E_TRCRE-Cell	32310		Map top of Railroad rail, exist. point symbol, # text, descr., elev.-Cell
	TOPO_E_TRCRE-Line	32311		K161 Map top of Railroad rail, existing-Line
	TOPO_E_TS-Cell	32316		Steps, exist. point symbol, # text, descr., elev.-Cell
	TOPO_E_TUD-Cell	32334		Uncovered deck, exist. point symbol, # text, descr., elev.-Cell
	TOPO_E_TWELL-Line	32344		Well, exist. point point cell-Line
	TOPO_E_TRIVER-Cell	32548		River edge interior bound., exist. point symbol, # text, descr., elev.-Cell
	TOPO_E_TRIVER-Line	32549		K44 River edge interior bound., exist. line-Line
	TOPO_E_TRIVER-Text	32550		River edge interior bound., exist. line descr. -Text
	TOPO_E_TLAKE-Cell	32551		Lake interior bound., exist. point symbol, # text, descr., elev.-Cell
	TOPO_E_TLAKE-Line	32552		K45 Lake interior bound., exist. line-Line
	TOPO_E_TLAKE-Text	32553		Lake interior bound., exist. line descr. -Text
	TOPO_E_DHDS-Cell	32569		Hidden drain line, exist. point symbol, # text, descr., elev.-Cell
	TOPO_E_DHDS-Line	32570		K68b Hidden drain line, exist. line-Line

File Name	Level Name	Number		Description
	TOPO_E_DHDS-Text	32571		Hidden drain line, exist. line descr. -Text
	TOPO_E_DHWT-Cell	32608		Head wall, top, exist. point symbol, # text, descr., elev.-Cell
	TOPO_E_DHWT-Line	32609		Head wall, top, exist. cell-Line
	TOPO_E_DHWT-Text	32610		Head wall, top, exist. line descr. (Elev., type, size, etc.)-Text
	TOPO_E_DHWB-Cell	32611		Head wall, bottom, exist. point symbol, # text, descr., elev.-Cell
	TOPO_E_DHWB-Line	32612		Head wall, bottom, exist. cell-Line
	TOPO_E_DHWB-Text	32613		Head wall, bottom, exist. line descr. (Elev., type, size, etc.)-Text

File Name	Level Name	Number	Description
2-5 (60) Right of Way Plans	SHT_B_Right-of-Way	28071	Right-of-Way (sheet specific)
	SHT_B_Legend-Logo-Scale	28056	Sheet border legend, logo, scale bars, location sketch-Cell
	SHT_B_Match-Lines-Line	28061	Sheet border match line lines-Line
	SHT_B_Match-Lines-Text	28062	Sheet border match line text-Text
	SHT_B_Misc-P	28067	Sheet border miscellaneous items, notes, etc. (plotted)
	SHT_B_North-Arrow	28068	Sheet border north arrow-Cell
	SHT_B_Plot-Sub-Text	28069	Sheet border plot substitution text-Text
	SHT_B_Plotting-Info-Tags	28070	Sheet border plotting information tags-Text
	SHT_B_Sheet-Outline-Line	28072	Sheet border sheet outline lines-Line
	SHT_B_Sheet-Outline-Text	28073	Sheet border sheet outline text-Text
	SHT_B_Title-Block	28075	Sheet border Title block-Cell
	SHT_B_60-Right-of-Way	28080	Right of Way (sheet specific)
	SHT_B_Plot-Border-Inner-Line	28085	Plot border inner line-Line
	SHT_B_Plot-Border-Outer-Line	28086	Plot border outer line-Line
MAIN	MAIN_P_Bridge-Line	17002	Proposed bridge - lines-Line
	MAIN_P_Bridge-Text	17003	Proposed bridge - descr. -Text
	MAIN_P_CONSTCL-Brng-Text	17004	Construction CL - bearings-Text
	MAIN_P_CONSTCL-Cell	17005	Construction CL - point symbols-Cell
	MAIN_P_CONSTCL-Curve-Data-Text	17006	Construction CL - curve label & data table-Text
	MAIN_P_CONSTCL-Line	17007	Construction CL - lines-Line
	MAIN_P_CONSTCL-PC-PT-Sta-Ldr-Text	17008	Construction CL PC/PT station labels w/flags-Text
	MAIN_P_CONSTCL-Tic-Sta-Text	17009	Construction CL tic marks and sta labels-Text
	MAIN_P_Curb-Gutter-Line	17013	Proposed curb & gutter - lines - gutter line & back of curb-Line
	MAIN_P_Curb-Gutter-Text	17014	Proposed curb & gutter - descr. -Text
	MAIN_P_Details-Begin-End-Const-Limit-Const-Label-Text	17015	Begin / End construction and limit of construction labels-Text
	MAIN_P_Details-End-Proj-CL-Intersect-Label-Text	17016	Begin / End project & centerline intersection labels-Text
	MAIN_P_Details-Rdwy-Dim-Text	17017	Roadway dimensions-Text
	MAIN_P_Details-RouteName-CL-Text	17018	Route # / road names and centerline label (CL Cell)-Text
	MAIN_P_Driveway-Line	17020	Driveway - lines-Line
	MAIN_P_Driveway-Text	17021	Driveway - descr. -Text
	MAIN_P_EOP-Cell	17022	Proposed roadway edge of paving-Cell
	MAIN_P_EOP-Line	17023	Proposed roadway edge of paving - lines-Line

File Name	Level Name	Number		Description
	MAIN_P_EOP-Text	17024		Proposed roadway edge of paving - descr. -Text
	MAIN_P_Fence-Line	17027		Proposed fence - lines-Line
	MAIN_P_Fence-Text	17028		Proposed fence - descr. -Text
	MAIN_P_Guardrail-Line	17029		Proposed guardrail - lines and anchor-Line
	MAIN_P_Guardrail-Text	17030		Proposed guardrail - descr. -Text
	MAIN_P_Median-Side-Barrier-Line	17032		Proposed median or side barrier - lines-Line
	MAIN_P_Median-Side-Barrier-Text	17033		Proposed median or side barrier - descr. -Text
	MAIN_P_Misc-Const-Feat-Line	17034		Proposed misc. construction feature - lines-Line
	MAIN_P_Misc-Const-Feat-Text	17035		Proposed misc. construction feature - descr. -Text
	MAIN_P_Misc-Detail-Info	17036		Miscellaneous detail information-Line
	MAIN_P_Retain-Wall-Line	17037		Proposed retaining wall - lines-Line
	MAIN_P_Retain-Wall-Text	17038		Proposed retaining wall - descr. -Text
	MAIN_P_SIDECL-Brng-Text	17041		Side or Cross road centerline - bearings-Text
	MAIN_P_SIDECL-Cell	17042		Side or Cross road centerline - point symbols-Cell
	MAIN_P_SIDECL-Curve-Data-Text	17043		Side or Cross road centerline - curve label & data table-Text
	MAIN_P_SIDECL-Line	17044		Side or Cross road centerline - lines-Line
	MAIN_P_SIDECL-PC-PT-Sta-Ldr-Text	17045		Side or Cross road centerline - PC/PT stattion labels w/flags-Text
	MAIN_P_SIDECL-Tic-Sta-Text	17046		Side or Cross road centerline - tic marks and sta labels-Text
	MAIN_P_Sidewalk-Line	17047		Sidewalk - lines-Line
	MAIN_P_Sidewalk-Text	17048		Sidewalk - descr. -Text
	MAIN_P_Sound-Barrier-Wall-Line	17049		Proposed sound barrier wall - lines-Line
	MAIN_P_Sound-Barrier-Wall-Text	17050		Proposed sound barrier wall - descr. -Text
	MAIN_P_CONSTCL-Tic-Sta-Line	17060		Construction CL tic marks and sta labels-Line
	MAIN_P_CONSTCL-PC-PT-Sta-Ldr-Line	17062		Construction CL PC/PT station labels w/flags-Line
	MAIN_P_CONSTCL-Curve-Data-Cell	17088		Main Proposed Construction CL - curve label & data table-Cell
	MAIN_P_CONSTCL-Curve-Data-Line	17089		Main Proposed Construction CL - curve label & data table-Line
	MAIN_P_Bridge-Cell	17090		Main Proposed bridge cell-Cell
	MAIN_P_Curb-Gutter-Cell	17091		Main Proposed curb & gutter cell-Cell
	MAIN_P_Driveway-Cell	17092		Main Driveway - lines-Line
	MAIN_P_Fence-Cell	17093		Main Proposed fence - cell-Cell
	MAIN_P_Guardrail-Cell	17094		Proposed guardrail - cell-Cell
	MAIN_P_Misc-Const-Feat-Cell	17095		Proposed misc. construction feature - cell-Cell
	MAIN_P_SHLDR-Cell	17096		Main Shoulder-Cell

File Name	Level Name	Number	Description
	MAIN_P_SHLDR-Text	17097	Main Shoulder-Text
	MAIN_P_Sidewalk-Cell	17098	Sidewalk - line-Cell
	MAIN_P_Details-Rdwy-Dim-Cell	17100	Roadway dimensions-Cell
	MAIN_P_Details-Rdwy-Dim-Line	17101	Roadway dimensions-Line
	MAIN_P_Details-Begin-End-Const-Limit-Const-Label-Line	17140	Begin / End construction and limit of construction labels-Line
	MAIN_P_Misc-Detail-Info-Text	17147	Miscellaneous detail information-Text
DRNG	DRNG_P_Bridge-Culv-Line	6004	Bridge culvert lines-Line
	DRNG_P_Bridge-Culv-Text	6005	Bridge culvert flow arrows and descr.-Text
	DRNG_P_Cross-Drain-and-Culv-Line	6006	Cross drain and culvert Lines-Line
	DRNG_P_Cross-Drain-and-Culv-Text	6007	Cross drain and culvert flow arrows and descr.-Text
	DRNG_P_Detention-Pond-Line	6008	Detention pond lines-Line
	DRNG_P_Detention-Pond-Text	6011	Detention pond descr. -Text
	DRNG_P_Ditch-and-Channel-Line	6012	Ditch and channel lines with flow arrows-Line
	DRNG_P_Ditch-and-Channel-Text	6013	Ditch and channel text-Text
	DRNG_P_Misc-Text	6015	Miscellaneous text-Text
	DRNG_P_Perm-Ditch-Protect-Line	6016	Ditch protection - concr. paving-Line
	DRNG_P_Perm-Ditch-Protect-Text	6017	Permanent ditch protection descr. -Text
	DRNG_P_Perm-Riprap-Pattern	6018	Permanent riprap (pattern)-Line
	DRNG_P_Sediment-Basin-Line	6022	Sediment basin lines-Line
	DRNG_P_Sediment-Basin-Text	6025	Sediment basin descr. -Text
	DRNG_P_Storm-Drain-Pipe-Line	6026	Storm drain pipes (line)-Line
	DRNG_P_Storm-Drain-Pipe-Text	6027	Storm drain pipe flow arrows and descr.-Text
	DRNG_P_Storm-Drain-Struct	6028	Storm drain struct. (catch basin, junct. boxes,drop inlets, flared en
	DRNG_P_Storm-Drain-Struct-Text	6029	Storm drain structures number label-Text
	DRNG_P_Ditch-and-Channel-Cell	6032	Ditch and channel lines with flow arrows-Cell
REQD	REQD_P_DWESMT-Desc-Text	24002	Driveway easement description and leader line-Text
	REQD_P_DWESMT-Line	24003	Driveway easement lines-Line
	REQD_P_DWESMT-Pattern	24004	Driveway easement patterning-Line
	REQD_P_DWESMT-Pnt#-Text	24005	Driveway easement point # text and leader line-Text
	REQD_P_DWESMT-Sta-Offset-Flag	24006	Driveway easement station and offsets flag-Line
	REQD_P_North-East-Coord-Label-Text	24007	Northing / Easting coordinate label-Text

File Name	Level Name	Number		Description
	REQD_P_Parcel-Owner-#-Text	24008		Property / Parcel owner number-Text
	REQD_P_Parcel-Owner-Text	24009		Property / Parcel owner name-Text
	REQD_P_Parcel-Reqd-RW-Tract#-Text	24010		Required R/W tract number and sheet number reference-Text
	REQD_P_PESMT-Alg-Name-Text	24012		Permanent easement alignment name-Text
	REQD_P_PESMT-Cell	24013		Required Perm Esmt points/cell-Cell
	REQD_P_PESMT-Desc-Text	24014		Permanent easement description and leader line-Text
	REQD_P_PESMT-Line	24015		Permanent easement lines-Line
	REQD_P_PESMT-Pattern	24016		Permanent easement patterning-Line
	REQD_P_PESMT-Pnt#-Text	24017		Permanent easement point # text and leader line-Text
	REQD_P_PESMT-Sta-Offset-Flag	24018		Permanent easement station and offsets flag-Line
	REQD_P_REQD-RW-Alg-Name-Text	24019		Required R/W alignment name-Text
	REQD_P_REQD-RW-Cell	24020		Required R/W points/cell-Cell
	REQD_P_REQD-RW-Desc-Text	24021		Required R/W description and leader line-Text
	REQD_P_REQD-RW-Line	24022		Required R/W lines-Line
	REQD_P_REQD-RW-Ltd-Access	24023		Required limited access R/W lines and cells-Line
	REQD_P_REQD-RW-Pnt#-Text	24024		Required R/W point # text and leader line-Text
	REQD_P_REQD-RW-Sta-Offset-Flag	24025		Required R/W station and offsets flag-Line
	REQD_P_RWRM-RW-Cell	24026		Required R/W Marker-Cell
	REQD_P_RWRM-RW-Line	24027		Required R/W Marker-Line
	REQD_P_RWRM-RW-Marker	24028		Required R/W Marker-Cell
	REQD_P_RWRM-RW-Text	24029		Required R/W Marker-Text
	REQD_P_TESMT-Alg-Name-Text	24030		Temporary easement alignment name-Text
	REQD_P_TESMT-Cell	24031		Temporary easement-Cell
	REQD_P_TESMT-Desc-Text	24032		Temporary easement description and leader line-Text
	REQD_P_TESMT-Line	24033		Temporary easement lines-Line
	REQD_P_TESMT-Pattern	24034		Temporary easement patterning-Line
	REQD_P_TESMT-Pnt#-Text	24035		Temporary easement point # text and leader line-Text
	REQD_P_TESMT-Sta-Offset-Flag	24036		Temporary easement station and offsets flag-Line
	REQD_P_REQD-RW-Desc-Line	24047		Required R/W description and leader line-Line
	REQD_P_REQD-RW-Pnt#-Cell	24048		Required R/W point # text and leader line-Cell
	REQD_P_REQD-RW-Pnt#-Line	24049		Required R/W point # text and leader line-Line
	REQD_P_TESMT-Pnt#-Line	24052		Temporary easement point # text and leader line-Line

File Name	Level Name	Number	Description
SGNL	SGNL_P_Signal-Comm-Only-Conduit	27000	Communication Only Conduits-Line
	SGNL_P_Signal-Control-Cabinet	27002	Control Cabinet-Line
	SGNL_P_Signal-Mast-Arms	27006	Mast Arms-Line
	SGNL_P_Signal-Pedestrian-Pedestal-Pole	27007	Pedestrian Pedestal Poles-Line
	SGNL_P_Signal-Shared-Signal-and-Comm-Conduit	27008	Shared Signal & Comm. Conduits-Line
	SGNL_P_Signal-Shared-Signal-and-Comm-Pullbox	27009	Shared Signal & Comm. Pullboxes (TP 4 & 5)-Line
	SGNL_P_Signal-Signal-Pole	27014	Signal Poles-Cell
LIMT	LIMT_P_CUT_Const-Limit-Cut-Cell	13000	Construction Limits cut cell - C-Cell
	LIMT_P_FILL_Const-Limit-Fill-Cell	13001	Construction Limits fill cell - F-Cell
	LIMT_P_STKCUT_Const-Limit-Cut-Line	13002	Construction Limits cut line-Line
	LIMT_P_STKFIL_Const-Limit-Fill-Line	13003	Construction Limits fill line-Line
PROP	PROP_E_BCOL-Cell	22030	County line, point symbol-Cell
	PROP_E_BCOL-Line	22031	County line, line-Line
	PROP_E_BCOL-Text	22033	County line, line descr. -Text
	PROP_E_BCTL-Cell	22034	City limit line, point symbol-Cell
	PROP_E_BCTL-Line	22035	City limit line, line-Line
	PROP_E_BCTL-Text	22037	City limit line, line descr. -Text
	PROP_E_BGMD-Cell	22038	Georgia militia district, point symbol-Cell
	PROP_E_BGMD-Line	22039	Georgia militia district, line-Line
	PROP_E_BGMD-Pnt#-Alg-Name-Text	22040	Georgia militia district, point # text, alignment name-Text
	PROP_E_BGMD-Text	22041	Georgia militia district, line descr. -Text
	PROP_E_BLDL-Cell	22042	Land district line, point symbol-Cell
	PROP_E_BLDL-Line	22043	Land district line, line-Line
	PROP_E_BLDL-Pnt#-Alg-Name-Text	22044	Land district line, point # text, alignment name-Text
	PROP_E_BLDL-Text	22045	Land district line, line descr. -Text
	PROP_E_BLLL-Cell	22046	Land lot line, point symbol-Cell
	PROP_E_BLLL-Line	22047	Land lot line, line-Line
	PROP_E_BLLL-Pnt#-Alg-Name-Text	22048	Land lot line, point # text, alignment name-Text
	PROP_E_BLLL-Text	22049	Land lot line, line descr. -Text
	PROP_E_BMISC-Cell	22050	Property boundary, misc., exist., point symbol-Cell
	PROP_E_BMISC-Line	22051	Property boundary line, existing, line-Line

File Name	Level Name	Number		Description
	PROP_E_BMISC-Text	22053		Property boundary line, existing, line descr. -Text
	PROP_E_BSL-Cell	22054		State line, point symbol-Cell
	PROP_E_BSL-Line	22055		State line, line-Line
	PROP_E_BSL-Text	22057		State line, line descr. -Text
	PROP_E_PAR-PL-Cell	22060		Property line-Cell
	PROP_E_PAR-PL-Line	22061		Property line line and PL cell-Line
	PROP_E_PAR-PL-Text	22062		Property line line descr. -Text
	PROP_E_PCF-Cell	22063		Property corner found point symbol-Cell
	PROP_E_PCF-Text	22064		Property corner found point # text-Text
	PROP_E_POEL-Cell	22065		Easement line point symbol-Cell
	PROP_E_POEL-Line	22066		Easement line-Line
	PROP_E_POEL-Text	22068		Easement line descr. -Text
	PROP_E_PPC-Cell	22069		Property point computed point symbol-Cell
	PROP_E_PPC-Text	22070		Property point computed point # text-Text
	PROP_E_PPOL-Cell	22071		Property point on line point symbol-Cell
	PROP_E_PPOL-Text	22072		Property point on line point # text-Text
	PROP_E_RWC-Cell	22073		Right of way computed point symbol-Cell
	PROP_E_RWC-Text	22074		Right of way computed point # text-Text
	PROP_E_RWE-Cell	22075		Right of way prescription point point symbol-Cell
	PROP_E_RWE-Line	22076		Existing Limited Access, R/W lines, and cells-Line
	PROP_E_RWE-Text	22077		Right of way prescription point point # text-Text
	PROP_E_RWM-Cell	22078		Right of way marker found point symbol-Cell
	PROP_E_RWM-Text	22079		Right of way marker found point # text-Text
	PROP_E_RWRR-Cell	22080		Right of way railroad point symbol-Cell
	PROP_E_RWRR-Line	22081		Right of way railroad line-Line
	PROP_E_RWRR-Text	22083		Right of way railroad line descr. -Text
	PROP_E_RWU-Cell	22084		Right of way utility company point symbol-Cell
	PROP_E_RWU-Line	22085		Right of way utility company line-Line
	PROP_E_RWU-Text	22087		Right of way utility company line descr. -Text
	PROP_E_PAROWN-Prop-Parcl-Cell	22088		Property / Parcel owner name-Cell
	PROP_E_PAROWN-Prop-Parcl-Line	22089		Property / Parcel owner name-Line
TOPO	TOPO_E_DADB-Line	32001		K167 Dam, toe line-Line

File Name	Level Name	Number		Description
	TOPO_E_DCB-Cell	32003		K65 Single catch basin exist. point symbol, # text, descr., elev.-Cell
	TOPO_E_DCB-Line	32004		Single catch basin exist. point cell-Line
	TOPO_E_DCEF-Line	32007		Culvert end, F/L cell-Line
	TOPO_E_DCWE-Cell	32009		Culvert, wingwall end point symbol, # text, descr., elev.-Cell
	TOPO_E_DCWE-Line	32010		Culvert, wingwall end line/cell-Line
	TOPO_E_DDCB-Cell	32012		Double catch basin exist. point symbol, # text, descr., elev.-Cell
	TOPO_E_DDCB-Line	32013		Double catch basin exist. point cell-Line
	TOPO_E_DDI-Cell	32015		K68a Drop inlet, top, exist. point symbol, # text, descr., elev.-Cell
	TOPO_E_DDI-Line	32016		Drop inlet, top, exist. cell-Line
	TOPO_E_DDL-Line	32019		Drain lines, existing-Line
	TOPO_E_DDT-Line	32022		K28 Dam, top line-Line
	TOPO_E_DEW-Line	32025		Edge of water, exist. line-Line
	TOPO_E_DHWE-Cell	32027		Head wall, end, exist. point symbol, # text, descr., elev.-Cell
	TOPO_E_DHWE-Line	32028		Head wall, end, exist. cell-Line
	TOPO_E_DHWM-Line	32031		High water mark, existing-Line
	TOPO_E_DJB-Cell	32033		Junction box, top, exist. point symbol, # text, descr., elev.-Cell
	TOPO_E_DJB-Line	32034		Junction box, top, exist. cell-Line
	TOPO_E_DMISC-Line	32037		Misc. drainage feature, exist. line-Line
	TOPO_E_DPC-Line	32043		Drainage pipe, F/L, Concrete-Line
	TOPO_E_DPD-Line	32046		K63 Paved ditch, existing-Line
	TOPO_E_DPM-Line	32049		Drainage pipe, F/L, Metal-Line
	TOPO_E_DPP-Line	32052		Drainage pipe, F/L, Plastic-Line
	TOPO_E_DSB-Line	32055		Stream bank top, exist. line-Line
	TOPO_E_DSC-Line	32058		Stream center F/L, exist. line-Line
	TOPO_E_DSE-Line	32061		Stream edge, exist. line-Line
	TOPO_E_DSPURDK-Line	32064		Spur dike, exist. line-Line
	TOPO_E_DSTC-Line	32067		Septic tank, existing-Line
	TOPO_E_DSWE-Line	32070		Swamp edge, exist. line-Line
	TOPO_E_DWE-Line	32076		Top of water elev., exist. line-Line
	TOPO_E_MDITCHFL-Line	32079		K43 Mapping ditch flow line, existing-Line
	TOPO_E_TAC-Line	32121		Curb, asphalt, exist. line-Line
	TOPO_E_TBAS-Line	32124		Bridge approach slab, edge, exist. line-Line
	TOPO_E_TBCAP-Line	32127		Bridge cap, exist. line-Line

File Name	Level Name	Number		Description
	TOPO_E_TBC-Line	32130		Brick column, existing-Line
	TOPO_E_TBCL-Line	32133		Bridge column (corner), exist. line/cell-Line
	TOPO_E_TBGL-Line	32136		Bridge gutter line, exist. line-Line
	TOPO_E_TBLD-Line	32139		K18b K18c Building corner, exist. line-Line
	TOPO_E_TBLDRL-Line	32142		Building roof line corner, exist. line-Line
	TOPO_E_TBRDGCEN-Line	32145		Bridge end, center-Line
	TOPO_E_TBRDGCOR-Line	32148		K14 Bridge end, corner-Line
	TOPO_E_TCAN-Line	32151		Canopy, exist. line-Line
	TOPO_E_TCGF-Line	32163		K155 Curb & gutter, F/L, exist. line-Line
	TOPO_E_TCGT-Line	32166		K154 Curb & gutter, top, exist. line-Line
	TOPO_E_TCOLC-Line	32169		Bridge column (center), exist. line/cell-Line
	TOPO_E_TCOLE-Line	32172		Bridge column (edge), exist. line/cell-Line
	TOPO_E_TCUL-Line	32175		Cultivation line, exist. line-Line
	TOPO_E_TEAD-Line	32184		Edge of asphalt drive, exist. line-Line
	TOPO_E_TEAP-Line	32187		K5 Edge of asphalt pavement, exist. line-Line
	TOPO_E_TEAS-Line	32190		K6 Edge of asphalt shoulder, exist. line-Line
	TOPO_E_TECD-Line	32193		K36 Edge of concr. drive, exist. line-Line
	TOPO_E_TECP-Line	32196		Edge of concr. pavement, exist. line-Line
	TOPO_E_TEDD-Line	32199		K9a Edge of dirt drive, existing-Line
	TOPO_E_TEDR-Line	32202		K9 Edge of dirt road, exist. line-Line
	TOPO_E_TENDROLL-Line	32205		Bridge, end roll, exist. line-Line
	TOPO_E_TEST-Line	32208		Edge of surf. treatment road, exist. line-Line
	TOPO_E_TFBW-Line	32211		Fence, barbed wire, exist. line-Line
	TOPO_E_TFCL-Line	32214		K30 Fence, chain link, exist. line-Line
	TOPO_E_TFE-Line	32217		Floor elevation, existing-Line
	TOPO_E_TFFW-Line	32220		Fence, field wire, exist. line-Line
	TOPO_E_TFP-Line	32223		Flag pole, existing-Line
	TOPO_E_TFT-Line	32226		Fuel tank, existing-Line
	TOPO_E_TFW-Line	32229		Fence, wood, exist. line-Line
	TOPO_E_TG-Line	32232		Gate, existing-Line
	TOPO_E_TGFV-Line	32235		Gasoline filler valve, exist. point cell-Line
	TOPO_E_TGMW-Line	32238		Gasoline monitoring well, exist. point cell-Line
	TOPO_E_TGP-Line	32241		Gasoline pump, exist. point cell-Line

File Name	Level Name	Number		Description
	TOPO_E_TGPI-Line	32244		Gasoline pump island, exist. line-Line
	TOPO_E_TGR-Line	32247		K12 Guard rail, exist. line-Line
	TOPO_E_TGRV-Line	32250		Grave, exist. line-Line
	TOPO_E_TGST-Line	32253		Gasoline storage tank, end, exist. line-Line
	TOPO_E_TGVP-Line	32256		Gasoline vent pipe, exist. point cell-Line
	TOPO_E_THC-Line	32259		Header curb, exist. line-Line
	TOPO_E_THCR-Line	32262		House corner, exist. line-Line
	TOPO_E_THM-Cell	32264		Historical monument, exist. point symbol, # text, descr., elev.-Cell
	TOPO_E_THRL-Line	32268		House roof line corner, exist. line-Line
	TOPO_E_TIRRLMT-Line	32271		Irrigation limit, exist. line-Line
	TOPO_E_TIRRPVTP-Line	32274		Irrigation pump turn. point ??, exist. point line/cell-Line
	TOPO_E_TKMP-Line	32277		KM post, highway-Line
	TOPO_E_TMAR-Line	32283		Marker miscellaneous, exist. point cell-Line
	TOPO_E_TMHCR-Line	32286		K39a Mobile home corner, exist. line-Line
	TOPO_E_TMHRL-Line	32289		Mobile home roof line corner, exist. line-Line
	TOPO_E_TMISC-Line	32292		Topo, miscellaneous area, exist. line-Line
	TOPO_E_TMISC-Pnt-Cell	32293		Topo, miscellaneous area, exist. point cell-Cell
	TOPO_E_TMPH-Line	32296		Mile post, highway, exist. point cell-Line
	TOPO_E_TMPR-Line	32299		Mile post, r/r, exist. point cell-Line
	TOPO_E_TRCR-Line	32308		Railroad, top of rail, exist. line-Line
	TOPO_E_TRCRE-Line	32311		K161 Map top of Railroad rail, existing-Line
	TOPO_E_TS-Line	32317		Steps, existing-Line
	TOPO_E_TSATDSH-Cell	32319		K22 Satellite dish, exist. point symbol, # text, descr., elev.-Cell
	TOPO_E_TSATDSH-Line	32320		Satellite dish, exist. point cell-Line
	TOPO_E_TSC-Line	32323		Sign, center-Line
	TOPO_E_TSE-Line	32326		K24a Billboard Sign, end-Line
	TOPO_E_TSW-Line	32329		K17 Sidewalk, edge, exist. line-Line
	TOPO_E_TTRE-Line	32332		Tree, center, exist. point cell-Line
	TOPO_E_TTRE-Text	32333		Tree, center, exist. line descr. -Text
	TOPO_E_TUD-Line	32335		Uncovered deck, existing-Line
	TOPO_E_TVF-Line	32338		Vinyl (PVC Fence), exist. - line-Line
	TOPO_E_TVG-Line	32341		V-gutter, exist. line-Line
	TOPO_E_TWELL-Line	32344		Well, exist. point point cell-Line

File Name	Level Name	Number		Description
	TOPO_E_TWF-Line	32347		Wall face, exist. line-Line
	TOPO_E_TWFB-Line	32350		K164 Wall face bottom-Line
	TOPO_E_TWFT-Line	32353		K163 Wall face top-Line
	TOPO_E_TWL-Line	32356		Woods line, exist. line-Line
	TOPO_E_TWL-Text	32357		Woods line, exist. line descr. -Text
	TOPO_E_UELBOX-Cell	32358		Electrical box-Cell
	TOPO_E_UELBOX-Text	32360		Electrical box-Text
	TOPO_E_UFH-Cell	32361		K81 Fire hydrant, center-Cell
	TOPO_E_UFH-Text	32363		Fire hydrant, center-Text
	TOPO_E_UGM-Cell	32364		Gas meter, center-Cell
	TOPO_E_UGM-Text	32366		Gas meter, center-Text
	TOPO_E_UPGA-Cell	32367		Pole anchor-Cell
	TOPO_E_UPGA-Text	32369		Pole anchor-Text
	TOPO_E_UGP-Cell	32370		Guy pole, center-Cell
	TOPO_E_UGP-Text	32372		Guy pole, center-Text
	TOPO_E_ULP-Cell	32373		K73 K75 Light pole, center-Cell
	TOPO_E_ULP-Text	32375		Light pole, center-Text
	TOPO_E_UMHE-Cell	32376		Manhole, electrical, top-Cell
	TOPO_E_UMHE-Text	32378		Manhole, electrical, top-Text
	TOPO_E_UMHSS-Cell	32379		Manhole, sanitary sewer, top-Cell
	TOPO_E_UMHSS-Text	32381		Manhole, sanitary sewer, top-Text
	TOPO_E_UMHSSF-Cell	32382		Manhole, sanitary sewer, F/L-Cell
	TOPO_E_UMHSSF-Text	32384		Manhole, sanitary sewer, F/L-Text
	TOPO_E_UMHST-Cell	32385		K66 Manhole storm sewer, top-Cell
	TOPO_E_UMHST-Text	32387		Manhole storm sewer, top-Text
	TOPO_E_UMHSTF-Cell	32388		Manhole storm sewer, F/L-Cell
	TOPO_E_UMHSTF-Text	32390		Manhole storm sewer, F/L-Text
	TOPO_E_UMHT-Cell	32391		Manhole, telephone, top, F/L-Cell
	TOPO_E_UMHT-Text	32393		Manhole, telephone, top, F/L-Text
	TOPO_E_UNGLM-Cell	32394		Gas line marker-Cell
	TOPO_E_UNGLM-Text	32396		Gas line marker-Text
	TOPO_E_UNGV-Cell	32397		K89 Gas valve, center-Cell
	TOPO_E_UNGV-Text	32399		Gas valve, center-Text

File Name	Level Name	Number		Description
	TOPO_E_UNGVP-Cell	32400		Sanitary vent pipe-Cell
	TOPO_E_UNGVP-Text	32402		Sanitary vent pipe-Text
	TOPO_E_UOEL-Cell	32403		Overhead electrical line-Cell
	TOPO_E_UOEL-Text	32405		Overhead electrical line-Text
	TOPO_E_UOTL-Cell	32406		Overhead telephone line-Cell
	TOPO_E_UOTL-Text	32408		Overhead telephone line-Text
	TOPO_E_UPP-Cell	32409		K72 K76 Power pole, center-Cell
	TOPO_E_UPP-Text	32411		Power pole, center-Text
	TOPO_E_USSL-Cell	32412		Sanitary sewer line, center-Cell
	TOPO_E_USSL-Text	32414		Sanitary sewer line, center-Text
	TOPO_E_UTP-Cell	32421		Telephone pole, center-Cell
	TOPO_E_UTP-Text	32423		Telephone pole, center-Text
	TOPO_E_UTPD-Cell	32424		Telephone pedestal, center-Cell
	TOPO_E_UTPD-Text	32426		Telephone pedestal, center-Text
	TOPO_E_UWM-Cell	32427		Water meter, center-Cell
	TOPO_E_UWM-Text	32429		Water meter, center-Text
	TOPO_E_UWV-Cell	32430		Water valve-Cell
	TOPO_E_UWV-Text	32432		Water valve-Text
	TOPO_E_UYLE-Cell	32433		K71 Yard light, electrical-Cell
	TOPO_E_UYLE-Text	32435		Yard light, electrical-Text
	TOPO_E_UYLG-Cell	32436		Yard light, gas-Cell
	TOPO_E_UYLG-Text	32438		Yard light, gas-Text
	TOPO_E_TRCR-Sgnl-Cell	32539		Railroad, top of rail, exist. signal point symbol, # text, descr., elev.-
	TOPO_E_TRCR-Sgnl-Line	32540		Railroad, top of rail, exist. signal line-Line
	TOPO_E_TRCR-Sgnl-Text	32541		Railroad, top of rail, exist. signal line descr. -Text
	TOPO_E_TRIVER-Cell	32548		River edge interior bound., exist. point symbol, # text, descr., elev.
	TOPO_E_TRIVER-Line	32549		K44 River edge interior bound., exist. line-Line
	TOPO_E_TRIVER-Text	32550		River edge interior bound., exist. line descr. -Text
	TOPO_E_TLAKE-Cell	32551		Lake interior bound., exist. point symbol, # text, descr., elev.-Cell
	TOPO_E_TLAKE-Line	32552		K45 Lake interior bound., exist. line-Line
	TOPO_E_TLAKE-Text	32553		Lake interior bound., exist. line descr. -Text
	TOPO_E_DHDS-Cell	32569		Hidden drain line, exist. point symbol, # text, descr., elev.-Cell
	TOPO_E_DHDS-Line	32570		K68b Hidden drain line, exist. line-Line

File Name	Level Name	Number		Description
	TOPO_E_DHDS-Text	32571		Hidden drain line, exist. line descr. -Text
	TOPO_E_DHWT-Cell	32608		Head wall, top, exist. point symbol, # text, descr., elev.-Cell
	TOPO_E_DHWT-Line	32609		Head wall, top, exist. cell-Line
	TOPO_E_DHWT-Text	32610		Head wall, top, exist. line descr. (Elev., type, size, etc.)-Text
	TOPO_E_DHWB-Cell	32611		Head wall, bottom, exist. point symbol, # text, descr., elev.-Cell
	TOPO_E_DHWB-Line	32612		Head wall, bottom, exist. cell-Line
	TOPO_E_DHWB-Text	32613		Head wall, bottom, exist. line descr. (Elev., type, size, etc.)-Text
UTLE	UTLE_E_UUELBOX-Cell	35364		Exist. Utility Electrical box-Cell
	UTLE_E_UUELBOX-Text	35366		Exist. Utility Electrical box-Text
	UTLE_E_UUOEL-Cell	35367		Exist. Utility Overhead electrical line-Cell
	UTLE_E_UUOEL-Text	35369		Exist. Utility Overhead electrical line-Text
	UTLE_E_UUOTL-Cell	35370		Exist. Utility Overhead telephone line-Cell
	UTLE_E_UUOTL-Text	35372		Exist. Utility Overhead telephone line-Text
	UTLE_E_UUPP-Cell	35373		K72 K76 Exist. Utility Power pole, center-Cell
	UTLE_E_UUPP-Text	35375		Exist. Utility Power pole, center-Text
	UTLE_E_UULP-Cell	35376		K73 K75 Exist. Utility Light pole, center-Cell
	UTLE_E_UULP-Text	35378		Exist. Utility Light pole, center-Text
	UTLE_E_UUTP-Cell	35379		Exist. Utility Telephone pole, center-Cell
	UTLE_E_UUTP-Text	35381		Exist. Utility Telephone pole, center-Text
	UTLE_E_UUTPD-Cell	35382		Exist. Utility Telephone pedestal, center-Cell
	UTLE_E_UUTPD-Text	35384		Exist. Utility Telephone pedestal, center-Text
	UTLE_E_UUGP-Cell	35385		Exist. Utility Guy pole, center-Cell
	UTLE_E_UUGP-Text	35387		Exist. Utility Guy pole, center-Text
	UTLE_E_UUPGA-Cell	35388		Exist. Utility Pole anchor-Cell
	UTLE_E_UUPGA-Text	35390		Exist. Utility Pole anchor-Text
	UTLE_E_UUYLE-Cell	35391		K71 Exist. Utility Yard light, electrical-Cell
	UTLE_E_UUYLE-Text	35393		Exist. Utility Yard light, electrical-Text
	UTLE_E_UUYLG-Cell	35394		Exist. Utility Yard light, gas-Cell
	UTLE_E_UUYLG-Text	35396		Exist. Utility Yard light, gas-Text
	UTLE_E_UUWM-Cell	35397		Exist. Utility Water meter, center-Cell
	UTLE_E_UUWM-Text	35399		Exist. Utility Water meter, center-Text
	UTLE_E_UUWV-Cell	35400		Exist. Utility Water valve-Cell

File Name	Level Name	Number		Description
	UTLE_E_UUWV-Text	35402		Exist. Utility Water valve-Text
	UTLE_E_UUFH-Cell	35403		K81 Exist. Utility Fire hydrant, center-Cell
	UTLE_E_UUFH-Text	35405		Exist. Utility Fire hydrant, center-Text
	UTLE_E_UUMHST-Cell	35406		K66 Exist. Utility Manhole storm sewer, top-Cell
	UTLE_E_UUMHST-Text	35408		Exist. Utility Manhole storm sewer, top-Text
	UTLE_E_UUMHSTF-Cell	35409		Exist. Utility Manhole storm sewer, F/L-Cell
	UTLE_E_UUMHSTF-Text	35411		Exist. Utility Manhole storm sewer, F/L-Text
	UTLE_E_UUMHT-Cell	35412		Exist. Utility Manhole, telephone, top, F/L-Cell
	UTLE_E_UUMHT-Text	35414		Exist. Utility Manhole, telephone, top, F/L-Text
	UTLE_E_UUMHE-Cell	35415		Exist. Utility Manhole, electrical, top-Cell
	UTLE_E_UUMHE-Text	35417		Exist. Utility Manhole, electrical, top-Text
	UTLE_E_UUMHSS-Cell	35418		Exist. Utility Manhole, sanitary sewer, top-Cell
	UTLE_E_UUMHSS-Text	35420		Exist. Utility Manhole, sanitary sewer, top-Text
	UTLE_E_UUMHSSF-Cell	35421		Exist. Utility Manhole, sanitary sewer, F/L-Cell
	UTLE_E_UUMHSSF-Text	35423		Exist. Utility Manhole, sanitary sewer, F/L-Text
	UTLE_E_UUSSL-Cell	35424		Exist. Utility Sanitary sewer line, center-Cell
	UTLE_E_UUSSL-Text	35426		Exist. Utility Sanitary sewer line, center-Text
	UTLE_E_UUGM-Cell	35427		Exist. Utility Gas meter, center-Cell
	UTLE_E_UUGM-Text	35429		Exist. Utility Gas meter, center-Text
	UTLE_E_UUNGLM-Cell	35430		Exist. Utility Gas line marker-Cell
	UTLE_E_UUNGLM-Text	35432		Exist. Utility Gas line marker-Text
	UTLE_E_UUNGV-Cell	35433		K89 Exist. Utility Gas valve, center-Cell
	UTLE_E_UUNGV-Text	35435		Exist. Utility Gas valve, center-Text
	UTLE_E_UUNGVP-Cell	35436		Exist. Utility Sanitary vent pipe-Cell
	UTLE_E_UUNGVP-Text	35438		Exist. Utility Sanitary vent pipe-Text
	UTLE_E_UTRCR-Line	35443		Exist. Utility R/R, top of rail, exist. line-Line
	UTLE_E_UTSATDSH-Line	35446		Exist. Utility Satellite dish, exist. point cell-Line
	UTLE_E_UTSATDSH-Text	35447		Exist. Utility Satellite dish, exist. line descr. -Text
	UTLE_E_UTMPR-Line	35449		Exist. Utility Mile post, r/r, exist. point cell-Line
UTLP	UTLP_P_OVHD-Combo-Util-Line-Elec-Tele	36003		Comb. Utility (Overhead) line [Elec. and Telephone]-Line
	UTLP_P_OVHD-Combo-Util-Line-Elec-Tele-Traf-Ctrl	36004		Comb. Utility (Overhead) line [Elec.,Tele., and Traff Cont.]-Line
	UTLP_P_OVHD-Combo-Util-Line-Elec-Tele-Traf-Ctrl-REM	36005		Remove Comb. Utility (Overhead) line [Elec.,Tele., and Traff.Ctrl]-L

File Name	Level Name	Number		Description
	UTLP_P_OVHD-Combo-Util-Line-Elec-Tele-TV	36006		Comb. Utility (Overhead) line [Elec., Telephone and TV]-Line
	UTLP_P_OVHD-Combo-Util-Line-Elec-Tele-TV-REM	36007		Remove Comb. Utility (Overhead) line [Elec., Telephone and TV]-Li
	UTLP_P_OVHD-Combo-Util-Line-Elec-Tele-TV-Traf-Ctrl	36008		Comb. Utility (Overhead) line [Elec.,Tele.,TV, and Traff.Ctrl]-Line
	UTLP_P_OVHD-Combo-Util-Line-Elec-Tele-TV-Traf-Ctrl-REM	36009		Remove Comb. Utility (Overhead) line [Elec., Tele.,TV, and Traff. C
	UTLP_P_OVHD-Combo-Util-Line-Elec-Traf-Ctrl	36010		Comb. Utility (Overhead) line [Elec. and Traff Cont.]-Line
	UTLP_P_OVHD-Combo-Util-Line-Elec-Traf-Ctrl-REM	36011		Remove Comb. Utility (Overhead) line [Elec. and Traff Cont.]-Line
	UTLP_P_OVHD-Combo-Util-Line-Elec-TV	36012		Comb. Utility (Overhead) line [Elec. and TV]-Line
	UTLP_P_OVHD-Combo-Util-Line-Elec-TV-REM	36013		Remove Comb. Utility (Overhead) line [Elec. and TV]-Line
	UTLP_P_OVHD-Combo-Util-Line-Elec-TV-Traf-Ctrl	36014		Comb. Utility (Overhead) line [Elec.,TV, and Traff Cont.]-Line
	UTLP_P_OVHD-Combo-Util-Line-Elec-TV-Traf-Ctrl-REM	36015		Remove Comb. Utility (Overhead) line [Elec.,TV, and Traff.Ctrl]-Lin
	UTLP_P_OVHD-Guy-Wire-line	36016		Overhead Guy Wire line-Line
	UTLP_P_OVHD-Combo-Util-Lines-Elec-Tele-REM	36018		Remove Comb. Utility (Overhead) line [Elec. and Telephone]-Line
	UTLP_P_OVHD-Combo-Util-Line-Tele-Traf-Ctrl	36019		Comb. Utility (Overhead) line [Telephone and Traff Cont.]-Line
	UTLP_P_OVHD-Combo-Util-Line-Tele-Traf-Ctrl-REM	36020		Remove Comb. Utility (Overhead) line [Telephone and Traff Cont.]
	UTLP_P_OVHD-Combo-Util-Line-Tele-TV	36021		Comb. Utility (Overhead) line [Telephone and TV]-Line
	UTLP_P_OVHD-Combo-Util-Line-Tele-TV-REM	36022		Remove Comb. Utility (Overhead) line [Telephone and TV]-Line
	UTLP_P_OVHD-Combo-Util-Line-Tele-TV-Traf-Ctrl	36023		Comb. Utility (Overhead) line [Tele.,TV, and Traff.Ctrl]-Line
	UTLP_P_OVHD-Combo-Util-Line-Tele-TV-Traf-Ctrl-REM	36024		Remove Comb. Utility (Overhead) line [Tele.,TV, and Traff. Cntrl]-L
	UTLP_P_OVHD-Combo-Util-Line-TV-Traf-Ctrl	36025		Comb. Utility (Overhead) line [TV, and Traff Cont.]-Line
	UTLP_P_OVHD-Combo-Util-Line-TV-Traf-Ctrl-REM	36026		Remove Comb. Utility (Overhead) line [TV, and Traff Cont.]-Line
	UTLP_P_OVHD-Combo-Util-Text	36027		Comb. Utility [Text-label,size,type]-Text
	UTLP_P_OVHD-Elec-Line	36029		Electrical (Overhead) line-Line
	UTLP_P_OVHD-Elec-Line-REM	36030		Remove Electrical (Overhead) line-Line
	UTLP_P_OVHD-Elec-Text	36031		Electrical (Overhead) [Text-label,size,type]-Text
	UTLP_P_OVHD-Tele-Line	36034		Telephone (Overhead) line-Line
	UTLP_P_OVHD-Tele-Line-REM	36035		Remove Telephone (Overhead) line-Line
	UTLP_P_OVHD-Tele-Text	36036		Telephone (Overhead) [Text-label,size,type]-Text
	UTLP_P_OVHD-Traf-Ctrl-Line	36038		Traff Cont. (Overhead) line-Line
	UTLP_P_OVHD-Traf-Ctrl-Line-REM	36039		Remove Traff Cont. (Overhead) line-Line
	UTLP_P_OVHD-Traf-Ctrl-Text	36040		Traff Cont. (Overhead) [Text-label,size,type]-Text
	UTLP_P_OVHD-TV-Line	36042		Television (Overhead) line-Line
	UTLP_P_OVHD-TV-Line-REM	36043		Remove Television (Overhead) line-Line
	UTLP_P_OVHD-TV-Text	36044		Television (Overhead) [Text-label,size,type]-Text

File Name	Level Name	Number		Description
	UTLP_P_Elec-Cell	36047		Electrical cell-Cell
	UTLP_P_UG-Elec-Line	36048		Underground Electrical line-Line
	UTLP_P_UG-Elec-Line-REM	36049		Remove Underground Electrical (All Quality Levels)-Line
	UTLP_P_UG-Elec-Text	36052		Underground Electrical [Text-label,size,type]-Text
	UTLP_P_Gas-Cell	36053		Gas cell-Cell
	UTLP_P_UG-Gas-Line	36054		Gas (Underground) line-Line
	UTLP_P_UG-Gas-Line-24	36055		24 inch Underground Gas line - 20 Sc Plans-Line
	UTLP_P_UG-Gas-Line-30	36059		30 inch Underground Gas line - 20 Sc Plans-Line
	UTLP_P_UG-Gas-Line-36	36063		36 inch Underground Gas line - 20 Sc Plans-Line
	UTLP_P_UG-Gas-Line-42	36067		42 inch Underground Gas line - 20 Sc Plans-Line
	UTLP_P_UG-Gas-Line-48	36071		48 inch Underground Gas line - 20 Sc Plans-Line
	UTLP_P_UG-Gas-Line-REM	36075		Remove Underground Gas line (All Quality Levels)-Line
	UTLP_P_UG-Gas-Text	36078		Gas (Underground) [Text-label,size,type]-Text
	UTLP_P_Petro-Cell	36079		Petroleum cell-Cell
	UTLP_P_UG-Petro-Line	36080		Petroleum (Underground) line-Line
	UTLP_P_UG-Petro-Line-24	36081		24 inch Underground Petroleum line - 20 Sc Plans-Line
	UTLP_P_UG-Petro-Line-30	36085		30 inch Underground Petroleum line - 20 Sc Plans-Line
	UTLP_P_UG-Petro-Line-36	36089		36 inch Underground Petroleum line - 20 Sc Plans-Line
	UTLP_P_UG-Petro-Line-42	36093		42 inch Underground Petroleum line - 20 Sc Plans-Line
	UTLP_P_UG-Petro-Line-48	36097		48 inch Underground Petroleum line - 20 Sc Plans-Line
	UTLP_P_UG-Petro-Line-REM	36101		Remove Underground Petroleum line (All Quality Levels)-Line
	UTLP_P_UG-Petro-Text	36104		Petroleum (Underground) [Text-label,size,type]-Text
	UTLP_P_San-Force-Main-Cell	36105		Sanitary Force Main cell-Cell
	UTLP_P_UG-San-Force-Main-Line	36106		Sanitary Force Main (Underground) line-Line
	UTLP_P_UG-San-Force-Main-Line-REM	36107		Remove Underground San. Force Main line (All Quality Levels)-Line
	UTLP_P_UG-San-Force-Main-Text	36110		Sanitary Force Main (Underground) [Text-label,size,type]-Text
	UTLP_P_San-Swr-Cell	36111		Sanitary Sewer cell-Cell
	UTLP_P_UG-San-Swr-Line	36112		Sanitary Sewer (Underground) line-Line
	UTLP_P_UG-San-Swr-Line-24	36113		24 inch Underground San. Sewer line - 20 Sc Plans-Line
	UTLP_P_UG-San-Swr-Line-30	36117		30 inch Underground San. Sewer line - 20 Sc Plans-Line
	UTLP_P_UG-San-Swr-Line-36	36121		36 inch Underground San. Sewer line - 20 Sc Plans-Line
	UTLP_P_UG-San-Swr-Line-42	36125		42 inch Underground San. Sewer line - 20 Sc Plans-Line
	UTLP_P_UG-San-Swr-Line-48	36129		48 inch Underground San. Sewer line - 20 Sc Plans-Line

File Name	Level Name	Number		Description
	UTLP_P_UG-San-Swr-Line-REM	36133		Remove Sanitary Sewer line (All Quality Levels)-Line
	UTLP_P_UG-San-Swr-Text	36136		Sanitary Sewer (Underground) [Text-label,size,type]-Text
	UTLP_P_Steam-Cell	36137		Steam cell-Cell
	UTLP_P_UG-Steam-Line	36138		Steam (Underground) line-Line
	UTLP_P_UG-Steam-Line-24	36139		24 inch Underground Steam line - 20 Sc Plans-Line
	UTLP_P_UG-Steam-Line-30	36143		30 inch Underground Steam line - 20 Sc Plans-Line
	UTLP_P_UG-Steam-Line-36	36147		36 inch Underground Steam line - 20 Sc Plans-Line
	UTLP_P_UG-Steam-Line-42	36151		42 inch Underground Steam line - 20 Sc Plans-Line
	UTLP_P_UG-Steam-Line-48	36155		48 inch Underground Steam line - 20 Sc Plans-Line
	UTLP_P_UG-Steam-Line-REM	36159		Remove Underground Steam line (All Quality Levels)-Line
	UTLP_P_UG-Steam-Text	36162		Steam (Underground) [Text-label,size,type]-Text
	UTLP_P_Tele-Cell	36163		Telephone cell-Cell
	UTLP_P_UG-Tele-Line	36164		Telephone (Underground) line-Line
	UTLP_P_UG-Tele-Line-REM	36165		Remove Underground Telephone line (All Quality Levels)-Line
	UTLP_P_UG-Tele-Text	36168		Telephone (Underground) [Text-label,size,type]-Text
	UTLP_P_Traf-Ctrl-Cell	36169		Traff Cont. cell-Cell
	UTLP_P_UG-Traf-Ctrl-Line	36170		Traff Cont. (Underground) line-Line
	UTLP_P_UG-Traf-Ctrl-Line-REM	36171		Remove Underground Traff Cont. line (All Quality Levels)-Line
	UTLP_P_UG-Traf-Ctrl-Text	36174		Traff Cont. (Underground) [Text-label,size,type]-Text
	UTLP_P_TV-Cell	36175		Television cell-Cell
	UTLP_P_UG-TV-Line	36176		Television (Underground) line-Line
	UTLP_P_UG-TV-Line-REM	36177		Remove Underground Television line (All Quality Levels)-Line
	UTLP_P_UG-TV-Text	36180		Television (Underground) [Text-label,size,type]-Text
	UTLP_P_Wat-Cell	36184		Water cell-Cell
	UTLP_P_UG-Wat-Line	36185		Water (Underground) line-Line
	UTLP_P_UG-Wat-Line-24	36186		24 inch Underground Water line - 20 Sc Plans-Line
	UTLP_P_UG-Wat-Line-30	36190		30 inch Underground Water line - 20 Sc Plans-Line
	UTLP_P_UG-Wat-Line-36	36194		36 inch Underground Water line - 20 Sc Plans-Line
	UTLP_P_UG-Wat-Line-42	36198		42 inch Underground Water line - 20 Sc Plans-Line
	UTLP_P_UG-Wat-Line-48	36202		48 inch Underground Water line - 20 Sc Plans-Line
	UTLP_P_UG-Wat-Line-REM	36206		Remove Underground Water line (All Quality Levels)-Line
	UTLP_P_Wat-Non-Pot-Cell	36209		Non-potable water cell-Cell
	UTLP_P_UG-Wat-Non-Pot-Line	36210		Non-potable water (Underground) line-Line

File Name	Level Name	Number		Description
	UTLP_P_UG-Wat-Non-Pot-Line-24	36211		24 inch Underground Non-potable water line - 20 Sc Plans-Line
	UTLP_P_UG-Wat-Non-Pot-Line-30	36215		30 inch Underground Non-potable water line - 20 Sc Plans-Line
	UTLP_P_UG-Wat-Non-Pot-Line-36	36219		36 inch Underground Non-potable water line - 20 Sc Plans-Line
	UTLP_P_UG-Wat-Non-Pot-Line-42	36223		42 inch Underground Non-potable water line - 20 Sc Plans-Line
	UTLP_P_UG-Wat-Non-Pot-Line-48	36227		48 inch Underground Non-potable water line - 20 Sc Plans-Line
	UTLP_P_UG-Wat-Non-Pot-Line-REM	36231		Remove Underground Non-potable water line (All Quality Levels)-l
	UTLP_P_UG-Wat-Non-Pot-Text	36234		Non-potable water (Underground) [Text-label,size,type]-Text
	UTLP_P_UG-Wat-Text	36235		Water (Underground) [Text-label,size,type]-Text
	UTLP_P_UG-Gas-Line-User-Def	36236		Gas User Defined Width (Underground) line-Line
	UTLP_P_UG-Petro-Line-User-Def	36240		Petroleum User Defined Width (Underground) line-Line
	UTLP_P_UG-San-Swr-Line-User-Def	36244		Sanitary Sewer User Defined Width (Underground) line-Line
	UTLP_P_UG-Steam-Line-User-Def	36248		Steam User Defined Width (Underground) line-Line
	UTLP_P_UG-Wat-Line-User-Def	36252		Water User Defined Width (Underground) line-Line
	UTLP_P_UG-Wat-Non-Pot-User-Def-Line	36256		Non-potable water User Defined Width (Underground) line-Line
	UTLP_P_OVHD-Guy-Cell	36260		Guy Wire (Overhead) cell-Cell
	UTLP_P_OVHD-Guy-Line	36261		Guy Wire (Overhead) line-Line
	UTLP_P_OVHD-Guy-Line-REM	36262		Remove Guy Wire (Overhead) line-Line
	UTLP_P_OVHD-Guy-Text	36263		Guy Wire (Overhead) [Text-label,size,type]-Text
	UTLP_P_UG-Gas-Line-24-50	36265		24 inch Underground Gas line - 50 Sc Plans-Line
	UTLP_P_UG-Gas-Line-30-50	36266		30 inch Underground Gas line - 50 Sc Plans-Line
	UTLP_P_UG-Gas-Line-36-50	36267		36 inch Underground Gas line - 50 Sc Plans-Line
	UTLP_P_UG-Gas-Line-42-50	36268		42 inch Underground Gas line - 50 Sc Plans-Line
	UTLP_P_UG-Gas-Line-48-50	36269		48 inch Underground Gas line - 50 Sc Plans-Line
	UTLP_P_UG-Petro-Line-24-50	36270		24 inch Underground Petroleum line - 50 Sc Plans-Line
	UTLP_P_UG-Petro-Line-30-50	36271		30 inch Underground Petroleum line - 50 Sc Plans-Line
	UTLP_P_UG-Petro-Line-36-50	36272		36 inch Underground Petroleum line - 50 Sc Plans-Line
	UTLP_P_UG-Petro-Line-42-50	36273		42 inch Underground Petroleum line - 50 Sc Plans-Line
	UTLP_P_UG-Petro-Line-48-50	36274		48 inch Underground Petroleum line - 50 Sc Plans-Line
	UTLP_P_UG-San-Swr-Line-24-50	36275		24 inch Underground San. Sewer line - 50 Sc Plans-Line
	UTLP_P_UG-San-Swr-Line-30-50	36276		30 inch Underground San. Sewer line - 50 Sc Plans-Line
	UTLP_P_UG-San-Swr-Line-36-50	36277		36 inch Underground San. Sewer line - 50 Sc Plans-Line
	UTLP_P_UG-San-Swr-Line-42-50	36278		42 inch Underground San. Sewer line - 50 Sc Plans-Line
	UTLP_P_UG-San-Swr-Line-48-50	36279		48 inch Underground San. Sewer line - 50 Sc Plans-Line

File Name	Level Name	Number		Description
	UTLP_P_UG-Steam-Line-24-50	36280		24 inch Underground Steam line - 50 Sc Plans-Line
	UTLP_P_UG-Steam-Line-30-50	36281		30 inch Underground Steam line - 50 Sc Plans-Line
	UTLP_P_UG-Steam-Line-36-50	36282		36 inch Underground Steam line - 50 Sc Plans-Line
	UTLP_P_UG-Steam-Line-42-50	36283		42 inch Underground Steam line - 50 Sc Plans-Line
	UTLP_P_UG-Steam-Line-48-50	36284		48 inch Underground Steam line - 50 Sc Plans-Line
	UTLP_P_UG-Wat-Line-24-50	36285		24 inch Underground Water line - 50 Sc Plans-Line
	UTLP_P_UG-Wat-Line-30-50	36286		30 inch Underground Water line - 50 Sc Plans-Line
	UTLP_P_UG-Wat-Line-36-50	36287		36 inch Underground Water line - 50 Sc Plans-Line
	UTLP_P_UG-Wat-Line-42-50	36288		42 inch Underground Water line - 50 Sc Plans-Line
	UTLP_P_UG-Wat-Line-48-50	36289		48 inch Underground Water line - 50 Sc Plans-Line
	UTLP_P_UG-Wat-Non-Pot-Line-24-50	36290		24 inch Underground Non-potable water line - 50 Sc Plans-Line
	UTLP_P_UG-Wat-Non-Pot-Line-30-50	36291		30 inch Underground Non-potable water line - 50 Sc Plans-Line
	UTLP_P_UG-Wat-Non-Pot-Line-36-50	36292		36 inch Underground Non-potable water line - 50 Sc Plans-Line
	UTLP_P_UG-Wat-Non-Pot-Line-42-50	36293		42 inch Underground Non-potable water line - 50 Sc Plans-Line
	UTLP_P_UG-Wat-Non-Pot-Line-48-50	36294		48 inch Underground Non-potable water line - 50 Sc Plans-Line
	UTLP_P_Elec-Vault-Line	36295		Electrical Vault line-Line
	UTLP_P_Misc-Notes	36296		Miscellaneous Designer notes (This level does not plot!)
	UTLP_P_Cell-Cell	36297		Proposed Utility Cell-Cell
	UTLP_P_Cell-Line	36298		Proposed Utility Cell-Line
	UTLP_P_Cell-Text	36299		Proposed Utility Cell-Text
	UTLP_P_UG-CSan-Swr-Line	36300		Comb. San. Sewer (Underground) line-Line
	UTLP_P_UG-CSan-Swr-Line-24	36301		24 inch Underground Comb. San. Sewer line - 20 Sc Plans-Line
	UTLP_P_UG-CSan-Swr-Line-30	36302		30 inch Underground Comb. San. Sewer line - 20 Sc Plans-Line
	UTLP_P_UG-CSan-Swr-Line-36	36303		36 inch Underground Comb. San. Sewer line - 20 Sc Plans-Line
	UTLP_P_UG-CSan-Swr-Line-42	36304		42 inch Underground Comb. San. Sewer line - 20 Sc Plans-Line
	UTLP_P_UG-CSan-Swr-Line-48	36305		48 inch Underground Comb. San. Sewer line - 20 Sc Plans-Line
	UTLP_P_UG-CSan-Swr-User-Def-Line	36306		Comb. San. Sewer User Defined Width (Underground) lines-Line
	UTLP_P_UG-CSan-Swr-Line-24-50	36307		24 inch Underground Comb. San. Sewer line - 50 Sc Plans-Line
	UTLP_P_UG-CSan-Swr-Line-30-50	36308		30 inch Underground Comb. San. Sewer line - 50 Sc Plans-Line
	UTLP_P_UG-CSan-Swr-Line-36-50	36309		36 inch Underground Comb. San. Sewer line - 50 Sc Plans-Line
	UTLP_P_UG-CSan-Swr-Line-42-50	36310		42 inch Underground Comb. San. Sewer line - 50 Sc Plans-Line
	UTLP_P_UG-CSan-Swr-Line-48-50	36311		48 inch Underground Comb. San. Sewer line - 50 Sc Plans-Line

File Name	Level Name	Number	Description
ENVE	ENVE_E_Arch-Line	8000	Archaeological Resource, lines-Line
	ENVE_E_Arch-Pattern	8001	Archaeological Resource, patterning-Line
	ENVE_E_Arch-Shape	8002	Archaeological Resource, shapes for patterning-Line
	ENVE_E_Arch-Text	8003	Archaeological Resource, description & labels-Text
	ENVE_E_Cult-Rsc-Delin-Line	8004	Cultural Resource, lines & cells (delineations)-Line
	ENVE_E_Cult-Rsc-Pattern	8005	Cultural Resource, patterning-Line
	ENVE_E_Cult-Rsc-Shape	8006	Cultural Resource, shapes for patterning-Line
	ENVE_E_Cult-Rsc-Text	8007	Cultural Resource, description & labels-Text
	ENVE_E_Endgd-Spec-Line	8008	Endangered Species, lines & cells (delineations)-Line
	ENVE_E_Endgd-Spec-Pattern	8009	Endangered Species, patterning-Line
	ENVE_E_Endgd-Spec-Shape	8010	Endangered Species, shapes for patterning-Line
	ENVE_E_Endgd-Spec-Text	8011	Endangered Species, description & labels-Text
	ENVE_E_Env-Justice-Line	8012	Environmental Justice, lines-Line
	ENVE_E_Env-Justice-Pattern	8013	Environmental Justice, patterning-Line
	ENVE_E_Env-Justice-Shape	8014	Environmental Justice, shapes for patterning-Line
	ENVE_E_Env-Justice-Text	8015	Environmental Justice, description & labels-Text
	ENVE_E_ESA-Line	8016	ESA, lines-Line
	ENVE_E_ESA-Pattern	8017	ESA, patterning-Line
	ENVE_E_ESA-Shape	8018	ESA, shapes for patterning-Line
	ENVE_E_ESA-Text	8019	ESA, description & labels-Text
	ENVE_E_Haz-Mat-Delin-Line	8020	Hazardous Material, lines & cells (delineations)-Line
	ENVE_E_Haz-Mat-Pattern	8021	Hazardous Material, patterning-Line
	ENVE_E_Haz-Mat-Shape	8022	Hazardous Material, shapes for patterning-Line
	ENVE_E_Haz-Mat-Text	8023	Hazardous Material, description & labels-Text
	ENVE_E_Hist-Rsc-Line	8024	Historic Resource, lines-Line
	ENVE_E_Hist-Rsc-Pattern	8025	Historic Resource, patterning-Line
	ENVE_E_Hist-Rsc-Shape	8026	Historic Resource, shapes for patterning-Line
	ENVE_E_Hist-Rsc-Text	8027	Historic Resource, description & labels-Text
	ENVE_E_Wetlnd-Bound-Line	8028	Wetland Boundary, lines-Line
	ENVE_E_Wetlnd-Pattern	8029	Wetlands, patterning-Line
	ENVE_E_Wetlnd-Shape	8030	Wetlands, shapes for patterning-Line
	ENVE_E_Wetlnd-Stream-Delin-Line	8031	Stream Delineation, lines-Line
	ENVE_E_Wetlnd-Stream-Text	8032	Wetland and Stream, description & labels-Text

File Name	Level Name	Number		Description
	ENVE_E_ORNGFENCE-Line	8033		Orange Fence-Line
	ENVP_E_ORNGFENCE-Text	8036		Orange Fence-Text
ENVP	ENVP_P_Cultrl-Resc-Impact-Area-Line	9000		Cultural resource impact areas, lines-Line
	ENVP_P_Cultrl-Resc-Impact-Area-Pattern	9001		Cultural resource impact areas, patterning-Line
	ENVP_P_Cultrl-Resc-Impact-Area-Text	9002		Cultural resource impact areas, text_Text
	ENVP_P_Fldplain-Impact-Area-Line	9003		Floodplain impact areas, lines-Line
	ENVP_P_Fldplain-Impact-Area-Pattern	9004		Floodplain impact areas, patterning-Line
	ENVP_P_Fldplain-Impact-Area-Text	9005		Floodplain impact areas, text-Text
	ENVP_P_Hist-APE-Line	9006		History Area of Potential Effect (APE), lines-Line
	ENVP_P_Hist-APE-Pattern	9007		History Area of Potential Effect (APE), patterning-Line
	ENVP_P_Hist-APE-Text	9008		History Area of Potential Effect (APE), text-Text
	ENVP_P_Impacted-UST	9009		Impacted UST's-Line
	ENVP_P_Noise-Study-Impacted-Prop	9010		Noise study - impacted properties-Line
	ENVP_P_Noise-Study-Noise-Cont	9011		Noise study - noise contours-Line
	ENVP_P_Noise-Study-Proj-Noise-Lvls	9012		Noise study - projected noise levels-Line
	ENVP_P_Noise-Study-Readings	9013		Noise study - readings-Line
	ENVP_P_Noise-Study-Recept	9014		Noise study - receptors-Line
	ENVP_P_Relocations-Line	9015		Relocations, lines ("X" over buildings to be taken)-Line
	ENVP_P_Relocations-Text	9016		Relocations, text-Text
	ENVP_P_Socl-Resc-Impact-Area-Line	9017		Social resource impact areas, lines-Line
	ENVP_P_Socl-Resc-Impact-Area-Pattern	9018		Social resource impact areas, patterning-Line
	ENVP_P_Socl-Resc-Impact-Area-Text	9019		Social resource impact areas, text-Text
	ENVP_P_Viewshed-Vis-Impact	9020		Viewshed, Visual Impacts-Line
	ENVP_P_Wetlnd-Impact-Area-Line	9021		Wetland impact areas, lines-Line
	ENVP_P_Wetlnd-Impact-Area-Pattern	9022		Wetland impact areas, patterning-Line
	ENVP_P_Wetlnd-Impact-Area-Text	9023		Wetland impact areas, text-Text
	ENVP_P_Wetlnd-Mitigat-Site-Line	9024		Wetland Mitigation sites, lines-Line
	ENVP_P_Wetlnd-Mitigat-Site-Pattern	9025		Wetland Mitigation sites, patterning-Line
	ENVP_P_Wetlnd-Mitigat-Site-Text	9026		Wetland Mitigation sites, text-Text
	ENVP_P_ORNGFENCE-Line	9027		Orange Fence-Line
	ENVP_P_ORNGFENCE-Text	9029		Orange Fence-Text

File Name	Level Name	Number	Description
WALL	WALL_P_Median-Side-Barrier-Wall-Foundation-Line	37000	Foundation lines-Line
	WALL_P_Median-Side-Barrier-Wall-Line	37001	Median or side barrier wall lines-Line
	WALL_P_Median-Side-Barrier-Wall-Text	37002	Median or side barrier description & labels-Text
	WALL_P_Retain-Wall-Footing-Line	37003	Footing lines-Line
	WALL_P_Retain-Wall-Line	37004	Retaining wall lines-Line
	WALL_P_Retain-Wall-Text	37005	Retaining wall description & labels-Text
	WALL_P_Sound-Barrier-Foundation-Line	37006	Foundation lines-Line
	WALL_P_Sound-Barrier-Wall-Line	37007	Sound barrier wall lines-Line
	WALL_P_Sound-Barrier-Wall-Text	37008	Sound barrier wall descr. -Text

Georgia Department of Transportation
ELECTRONIC DATA GUIDELINES Version 7.0
2-6 Reference Files Names List and Level Schemes

Reference File Description	Design File Name(s)	Reference File Logical Names		
	7 Digit PI Number followed by **TYPE**			

Each of the following files should be created for each new project prior to the creation of Drawing Files.
All items drawn shall utilize the respective levels provided within each individual reference file.

Example: All proposed "Required R/W" items will utilize levels beginning with "REQD_P_" in the REQD reference file.

This will allow the Automation Tools provided to attach the necessary reference files for each drawing and display the respective information as it is updated during Plan Development.

Bridge Plans	1234567BRDG.dgn	**BRDG**	1234567BRDG.dgn
Concept Plans (Existing)	1234567CNCP-E.dgn	**CNCP-E**	1234567CNCP-E.dgn
Concept Plans (Proposed)	1234567CNCP-P.dgn	**CNCP-P**	1234567CNCP-P.dgn
Construction Layout	1234567CNLY.dgn	**CNLY**	1234567CNLY.dgn
Drainage (Plan View)	1234567DRNG.dgn	**DRNG**	1234567DRNG.dgn
Existing Contours	1234567ECON.dgn	**ECON**	1234567ECON.dgn
Existing Environmental and Cultural Resources	1234567ENVE.dgn	**ENVE**	1234567ENVE.dgn
Proposed Environmental and Cultural Resources	1234567ENVP.dgn	**ENVP**	1234567ENVP.dgn
Final Contours	1234567FCON.dgn	**FCON**	1234567FCON.dgn
Concept Headers, Legends and Typicals	1234567HLT.dgn	**HLT**	1234567HLT.dgn
ITS Plans	1234567ITS.dgn	**ITS**	1234567ITS.dgn
Lighting Plans	1234567LGHT.dgn	**LGHT**	1234567LGHT.dgn
Construction Limits	1234567LIMT.dgn	**LIMT**	1234567LIMT.dgn
Landscaping Plans	1234567LNSC.dgn	**LNSC**	1234567LNSC.dgn
Alignment, edge of pavement	1234567MAIN.dgn	**MAIN**	1234567MAIN.dgn
Maintenance Data	1234567MNTC.dgn	**MNTC**	1234567MNTC.dgn
Existing Property Information	1234567PROP.dgn	**PROP**	1234567PROP.dgn
Summary of Quantities	1234567QTYS.dgn	**QTYS**	1234567QTYS.dgn
Quad Maps	1234567QUAD.dgn	**QUAD**	1234567QUAD.dgn
Raster Images	1234567RAST.dgn	**RAST**	1234567RAST.dgn
Required Right-of-Way and easements	1234567REQD.dgn	**REQD**	1234567REQD.dgn
Right of way and easement tables	1234567RWTB.dgn	**RWTB**	1234567RWTB.dgn
Signal Plans	1234567SGNL.dgn	**SGNL**	1234567SGNL.dgn
Signing and Pavement marking	1234567SIGN.dgn	**SIGN**	1234567SIGN.dgn

Georgia Department of Transportation
ELECTRONIC DATA GUIDELINES Version 7.0
2-6 Reference Files Names List and Level Schemes

Reference File Description	**Design File Name(s)**	**Reference File Logical Names**		
	7 Digit PI Number followed by **TYPE**			
Staging/Erosion Control (per stage #)	1234567STE#.dgn	**STE#**	1234567STE#.dgn	
State Map	2007_Ga_State_Map_V8i_2D.dgn	**UTLE**	2007_Ga_State_Map_V8i_2D.dgn	
Existing Topography	1234567TOPO.dgn	**TOPO**	1234567TOPO.dgn	
Turning Analysis and Roundabouts	1234567TRWK.dgn	**TRWK**	1234567TRWK.dgn	
Typical Sections	1234567TYPS.dgn	**TYPS**	1234567TYPS.dgn	
Utilities (Existing)	1234567UTLE.dgn	**UTLE**	1234567UTLE.dgn	
Utilities (Proposed)	1234567UTLP.dgn	**UTLP**	1234567UTLP.dgn	
Walls (plan view)	1234567WALL.dgn	**WALL**	1234567WALL.dgn	
Walls (profile view)	1234567WPRO.dgn	**WPRO**	1234567WPRO.dgn	
Layout of drawing locations	SHEETLAYOUT.dgn	**SHEETS**	SHEETLAYOUT.dgn	

3-1 Supporting Files (Downloaded)

The following sections describes the files available for download off of the following Georgia Department of Transportation web site for MicroStation and InRoads.

http://www.dot.ga.gov/PS/DesignSoftware/Microstation

Cell Library Name	Cell Selector File Name	Current Revsion Date	(Typical) Plan Scales
GDOT-BR-BarBend.cel	GDOT-BR-BarBends.csf	10/3/2014	
GDOT-BR-BarrierTrans.cel	GDOT-BR-BarrierTrans.csf	10/3/2014	
GDOT-BR-BCapSections.cel	GDOT-BR-BCapSections.csf	10/3/2014	
GDOT-BR-Bridge.cel	N/A	12/12/2017	
GDOT-BR-BulbTee.cel	GDOT-BR-BulbTee.csf	10/3/2014	
GDOT-BR-ConcreteMedians.cel	GDOT-BR-ConMedians.csf	10/3/2014	
GDOT-BR-DeckDrains.cel	GDOT-BR-DeckDrains.csf	10/3/2014	
GDOT-BR-Diaphragm.cel	GDOT-BR-Diaphragm.csf	10/3/2014	
GDOT-BR-ExpJoints.cel	GDOT-BR-ExpJoints.csf	10/3/2014	
GDOT-BR-Fences.cel	GDOT-BR-Fences.csf	10/3/2014	
GDOT-BR-GasSupports.cel	GDOT-BR-GasSupports.csf	10/3/2014	
GDOT-BR-HPiles.cel	GDOT-BR-HPiles.csf	10/3/2014	
GDOT-BR-Hydro.cel	N/A	10/3/2014	
GDOT-BR-Parapets.cel	GDOT-BR-Parapets.csf	4/18/2016	

Cell Library Name	Cell Selector File Name	Current Revsion Date	(Typical) Plan Scales
GDOT-BR-PileBox.cel	GDOT-BR-PileBox.csf	10/3/2014	
GDOT-BR-PSCPiles.cel	GDOT-BR-PSCPiles.csf	10/3/2014	
GDOT-BR-Rwalls.cel	GDOT-BR-Rwalls.csf	10/3/2014	
GDOT-BR-Seals.cel	GDOT-BR-Seals.csf	10/3/2014	
GDOT-BR-Sidewalks.cel	GDOT-BR-Sidewalks.csf	12/12/2017	
GDOT-BR-TBeams.cel	GDOT-BR-TBeams.csf	10/3/2014	
GDOT-BR-Telephone.cel	GDOT-BR-Telephone.csf	10/3/2014	
GDOT-BR-TitlesHeadings.cel	GDOT-BR-TitlesHeadings.csf	10/3/2014	
GDOT-DR-1001B Concrete Headwalls.cel	N/A	4/18/2011	1
GDOT-DR-1019_Drop-Inlets.cel	N/A	10/3/2014	1
GDOT-DR-1033D Catch Basins.cel	N/A	4/18/2011	1
GDOT-DR-1033E Catch Basins.cel	N/A	4/18/2011	1
GDOT-DR-1033F Catch Basins.cel	N/A	4/18/2011	1
GDOT-DR-1033G Catch Basins.cel	N/A	4/18/2011	1

Cell Library Name	Cell Selector File Name	Current Revsion Date	(Typical) Plan Scales
GDOT-DR-1034D Catch Basins.cel	N/A	4/18/2011	1
GDOT-DR-1034E Catch Basins.cel	N/A	4/18/2011	1
GDOT-DR-1034F Catch Basins.cel	N/A	4/18/2011	1
GDOT-DR-1034G Catch Basins.cel	N/A	4/18/2011	1
GDOT-DR-1035_Drain-Inlets.cel	N/A	5/12/2015	1
GDOT-DR-1120 Flared End Sections.cel	N/A	4/18/2011	1
GDOT-DR-1125 Inlet-Outlet Headwalls.cel	N/A	4/18/2011	1
GDOT-DR-2321 Reinforced Concrete Box Culverts.cel	N/A	4/18/2011	1
GDOT-DR-2322 Reinforced Concrete Box Culverts.cel	N/A	4/18/2011	1
GDOT-DR-2323 Reinforced concrete Box culverts.cel	N/A	4/18/2011	1
GDOT-DR-2324 Reinforced Concrete Box Culverts.cel	N/A	4/18/2011	1
GDOT-DR-2326 Reinforced Concrete Box Culverts.cel	N/A	4/18/2011	1
GDOT-DR-2327 Reinforced Concrete Box Culverts.cel	N/A	4/18/2011	1
GDOT-DR-9031-S Median Drop Inlets.cel	N/A	4/18/2011	1

Cell Library Name	Cell Selector File Name	Current Revsion Date	(Typical) Plan Scales
GDOT-DR-D3 Median Drop Inlets Special Design.cel	N/A	4/18/2011	1
GDOT-DR-D39 Safety Slope End Sections.cel	N/A	4/18/2011	1
GDOT-DR-D4 Ditch Drop Inlets.cel	N/A	4/18/2011	1
GDOT-DR-D5 Safety Inlets with Grates.cel	N/A	4/18/2011	1
GDOT-DR-D6 Safety Grates.cel	N/A	4/18/2011	1
GDOT-DR-Labels and Notes.cel	N/A	5/22/2015	1
GDOT-EL-Concept.cel	GDOT-EL-Concept.csf	6/13/2011	N/A
GDOT-EL-Traffic.cel	GDOT-EL-Traffic.csf	4/12/2016	N/A
GDOT-ER-Erosion-Notes.cel	N/A	10/5/2011	20, 50
GDOT-ER-Erosion.cel	GDOT-ER-Erosion20.csf / GDOT-ER-Erosion50.csf	8/16/2016	1
GDOT-GN-General-Notes-Georgia811.cel	N/A	6/13/2012	1
GDOT-GN-General-Notes.cel	N/A	8/2/2016	1
GDOT-GN-Landscape.cel	GDOT-GN-Landscape20.csf / GDOT-GN-Landscape50.csf	4/18/2011	20, 50
GDOT-GN-Lighting.cel	GDOT-GN-Lighting20.csf / GDOT-GN-Lighting50.csf	4/18/2011	20, 50

Cell Library Name	Cell Selector File Name	Current Revsion Date	(Typical) Plan Scales
GDOT-GN-Misc-Roadway-Internal.cel	GDOT-GN-Misc-Roadway.csf	1/10/2012	20, 50
GDOT-GN-Misc-Roadway.cel	N/A	8/5/2013	20, 50
GDOT-GN-Pattern.cel	N/A	6/27/2013	
GDOT-GN-Quantities.cel	N/A	2/23/2016	1
GDOT-GN-Reqd.cel	GDOT-GN-Reqd20.csf / GDOT-GN-Reqd50.csf	8/12/2016	20, 50
GDOT-GN-Seed.cel	N/A	4/18/2011	N/A
GDOT-GN-Sheets.cel	GDOT-GN-Sheets.csf	12/13/2017	20, 50
GDOT-GN-Typical-Sections.cel	N/A	9/8/2017	1
GDOT-LO-Mapping.cel	N/A	11/7/2017	20, 50
GDOT-LO-MSheet.cel	N/A	10/1/2014	20, 50
GDOT-LO-SDE.cel	N/A	6/3/2015	20, 50
GDOT-LS-Symbols.cel	N/A	3/22/2017	20, 50
GDOT-TO-Bicycle.cel	GDOT-TO-Bicycle20.csf / GDOT-TO-Bicycle50.csf	8/4/2015	20, 50
GDOT-TO-ConSigns.cel	GDOT-TO-ConSigns20.csf / GDOT-TO-ConSigns50.csf	10/31/2013	20, 50

Cell Library Name	Cell Selector File Name	Current Revsion Date	(Typical) Plan Scales
GDOT-TO-DSigns.cel	GDOT-TO-DSigns20.csf / GDOT-TO-DSigns50.csf	11/4/2013	20, 50
GDOT-TO-ISigns.cel	GDOT-TO-ISigns20.csf / GDOT-TO-ISigns50.csf	10/30/2013	20, 50
GDOT-TO-ITS.cel	GDOT-TO-ITS20.csf / GDOT-TO-ITS50.csf	10/31/2013	20, 50
GDOT-TO-MSigns.cel	GDOT-TO-Msigns20.csf / GDOT-TO-Msigns50.csf	11/5/2013	20, 50
GDOT-TO-Pavement.cel	GDOT-TO-Pavement20.csf / GDOT-TO-Pavement50.csf	4/18/2011	20, 50
GDOT-TO-Railroad.cel	GDOT-TO-Railroad20.csf / GDOT-TO-Railroad50.csf	4/18/2011	20, 50
GDOT-TO-RSigns.cel	GDOT-TO-Rsigns20.csf / GDOT-TO-Rsigns50.csf	11/5/2013	20, 50
GDOT-TO-SchoolSigns.cel	GDOT-TO-SchoolSigns20.csf / GDOT-TO-SchoolSigns50.csf	11/5/2013	20, 50
GDOT-TO-Signal.cel	GDOT-TO-Signal20.csf / GDOT-TO-Signal30.csf / GDOT-TO-Signal50.csf	4/19/2016	20, 30, 50
GDOT-TO-WSigns.cel	GDOT-TO-WSigns20.csf / GDOT-TO-WSigns50.csf	1/28/2014	20, 50
GDOT-UT-MUCL.cel	GDOT-UT-Exist-Utility20.csf / GDOT-UT-Proposed-Utility20.csf / GDOT-UT-Exist-Utility50.csf / GDOT-UT-Proposed-Utility50.csf	7/18/2014	20, 50
GDOT-UT-Utility.cel	N/A	11/7/2017	20, 50

Cell Library Name	Cell Selector File Name	Current Revsion Date	(Typical) Plan Scales
Total Cell Libraries			
82			

Font Library Name	Fonts	Number of Fonts	Current Revsion Date
GDOT_V8_Font.rsc	2-font002, 3-mft3, 24-MONOSPACE_OF_23, 25-detest, 48-mft48 and 49-FONT49	6	5/29/2012
A_GDOT_Legacy_Fonts.rsc	For use in legacy projects only.	111	4/16/2011
Total Font Libraries		**Total Fonts**	
2		**117**	

The following fonts are for use on GDOT projects:

Font Name	Roadway Projects	Bridge Plans
2 - font002	n/a	X
3 - mft3	n/a	X
24 - **MONOSPACE_OF_23**	X	X
25 - detest	X	X
48 - mft48	n/a	X
49 - FONT49	n/a	X

Font "24 - **MONOSPACE_OF_23**" shall be the primary font utilized in GDOT files.

No other fonts than those shown above shall be utilized unless included in an existing GDOT cell.

Seed File Name	Current Revsion Date
GDOT_V8_2D.dgn	7/28/2017
GDOT_V8_3D.dgn	7/28/2017
GDOT_V8_Bridge_2D.dgn	12/12/2017
GDOT_V8_Bridge_2D_with_20sheets_grid.dgn	12/12/2017
Total Seed Files	
4	

4-1 Master Level Name and ByLevel Symbology Index

The following sections describe in a spreadsheet format the Master MicroStation Level Name and Bylevel Symbology Index that shall be used on all Georgia Department of Transportation plan drawings.

Georgia Department of Transportation
ELECTRONIC DATA GUIDELINES Version 7.0
4-2 Level Name - Reference File Name Designations

The Root Names of each of the level sections are used to separate the levels into the appropriate DGN files. Under no circumstances are levels without the appropriate root name to be used in any GDOT DGN file, as such there will never be more than one of the thirty-six Level Root Names used in any file (excluding Cross Section, Profile, Traffic Diagram and Typical Section DGN files).

LEVEL ROOT NAME:	DESIGNATED DGN FILE:	REFERENCE FILE LOGICAL NAME:
BR	1234567BRDG.dgn	**BRDG**
CNCP_E	1234567CNCP_E.dgn	**CNCP_E**
CNCP_P	1234567CNCP_P.dgn	**CNCP_P**
CNLY	1234567CNLY.dgn	**CNLY**
DRNG	1234567DRNG.dgn	**DRNG**
ECON	1234567ECON.dgn	**ECON**
ENVE	1234567ENVE.dgn	**ENVE**
ENVP	1234567ENVP.dgn	**ENVP**
FCON	1234567FCON.dgn	**FCON**
HLT	1234567HLT.dgn	**HLT**
ATMS	1234567ITS.dgn	**ITS**
LGHT	1234567LGHT.dgn	**LGHT**
LIMT	1234567LIMT.dgn	**LIMT**
LNSC	1234567LNSC.dgn	**LNSC**
MAIN	1234567MAIN.dgn	**MAIN**
MNTC	1234567MNTC.dgn	**MNTC**
PROF	Sheet File DGNs	**n/a**
PROP	1234567PROP.dgn	**PROP**
QTYS	1234567QTYS.dgn	**QTYS**
QUAD	1234567QUAD.dgn	**QUAD**
RAST	1234567RAST.dgn	**RAST**
REQD	1234567REQD.dgn	**REQD**
RWTB	1234567RWTB.dgn	**RWTB**
SGNL	1234567SGNL.dgn	**SGNL**
SHT	Sheet File DGNs	**SHT**
SIGN	1234567SIGN.dgn	**SIGN**
STATE_MAP	2007_Ga_State_Map_V8i_2D.dgn	**n/a**
STE	1234567STE#.dgn	**STE#**
TOPO	1234567TOPO.dgn	**TOPO**
TRDG	Sheet File DGNs	**n/a**
TRWK	1234567TRWK.dgn	**TRWK**
TYPS	1234567TYPS.dgn	**TYPS**
UTLE	1234567UTLE.dgn	**UTLE**
UTLP	1234567UTLP.dgn	**UTLP**
WALL	1234567WALL.dgn	**WALL**
WPRO	1234567WPRO.dgn	**WPRO**
XSEC	Drawing File DGNs	**n/a**
n/a	SHEETLAYOUT.dgn	**SHEETS**

Level Name	Number	Description	Color	Style	Weight
ATMS_P_ITS-Device-and-Conduit	1000	ITS devices and conduit (cameras symbols, pullboxes, ECBS…)-Cell	7	0	3
ATMS_P_ITS-Text	1001	ITS device notes-Text	0	0	3
ATMS_P_Utility-Pole	1002	Utility poles (service points) symbol-Cell	0	0	3
ATMS_P_Utility-Text	1003	Utility notes for service points-Text	0	0	3
ATMS_P_Misc	1004	Miscellaneous Desinger notes (This level does not plot!)	0	0	0
ATMS_P_6in-Fiber-Line	1005	6 inch fiber line-Line	7	6 fiber	2
ATMS_P_12in-Fiber-Line	1006	12 inch fiber line-Line	7	12 fiber	2
ATMS_P_24in-Fiber-Line	1007	24 inch fiber line-Line	7	{ 24 fiber }	2
ATMS_P_36in-Fiber-Line	1008	36 inch fiber line-Line	7	36 fiber	2
ATMS_P_48in-Fiber-Line	1009	48 inch fiber line-Line	7	48 fiber	2
ATMS_P_72in-Fiber-Line	1010	72 inch fiber line-Line	7	72 fiber	2
ATMS_P_96in-Fiber-Line	1011	96 inch fiber line-Line	7	96 fiber	2
ATMS_P_AerialFiberComm-Line	1012	Proposed Aerial fiber communication lines-Line	7	FOAR-PR	2
ATMS_P_UndergroundFiber-Line	1013	Proposed Underground fiber lines-Line	7	FODB-PR	3
ATMS_P_BridgeAttachedFiber-Line	1014	Proposed Bridge attached fiber lines-Line	7	FOBR-PR	3
ATMS_E_AerialFiberComm-Line	1500	Existing Aerial fiber communication lines-Line	0	FOAR-EX	2
ATMS_E_UndergroundFiber-Line	1501	Existing Underground fiber lines-Line	0	FODB-EX	2
ATMS_E_BridgeAttachedFiber-Line	1502	Existing Bridge attached fiber lines-Line	0	FOBR-EX	2
CNCP_E_100-Scale-Match-Lines	3000	100 scale - Match lines-Line	128	0	5
CNCP_E_100-Scale-Match-Lines-Text	3001	100 scale - Match lines text-Text	128	0	5
CNCP_E_100-Scale-North-Arrow	3002	100 scale - North arrow-Cell	128	0	0
CNCP_E_100-Scale-North-Arrow-Text	3003	100 scale - North arrow text-Text	128	0	0
CNCP_E_100-Scale-Sheet-Borders	3004	100 scale - Sheet borders-Cell	0	0	0
CNCP_E_200-Scale-Match-Lines	3005	200 scale - Match lines-Line	128	0	5
CNCP_E_200-Scale-Match-Lines-Text	3006	200 scale - Match lines text-Text	128	0	5
CNCP_E_200-Scale-North-Arrow	3007	200 scale - North arrow-Cell	128	0	0
CNCP_E_200-Scale-North-Arrow-Text	3008	200 scale - North arrow text-Text	128	0	0
CNCP_E_200-Scale-Sheet-Borders	3009	200 scale - Sheet borders-Cell	0	0	0
CNCP_E_Archeology-Boundary	3010	Archeology boundary-Line	122	0	4
CNCP_E_Archeology-Boundary-Text	3011	Archeology boundary text-Text	122	0	4
CNCP_E_Bodies-of-Water	3012	Bodies of water-Line	128	6	4

Level Name	Number	Description	Color	Style	Weight
CNCP_E_Built-Road-Outline	3013	Built road outline-Line	1	0	4
CNCP_E_Built-Road-Pavement	3014	Built road pavement-Line	14	0	0
CNCP_E_Cemetary	3015	Cemetary-Line	128	0	0
CNCP_E_City-County-Lines	3016	City / County lines-Line	113	6	6
CNCP_E_City-County-Names-Text	3017	City / County names-Text	0	0	2
CNCP_E_CL	3018	Existing centerline-Line	3	4	0
CNCP_E_Creek-Names-Text	3019	Creek names-Text	0	0	2
CNCP_E_Creek-Stream-Alignment	3020	Creek / Stream alignment-Line	128	0	4
CNCP_E_Degree-of-Curve-Text	3021	Existing degree of curve-Text	3	0	2
CNCP_E_Endangered-Species	3022	Endangered Species-Line	120	0	4
CNCP_E_Floodplains	3023	Floodplains-Line	119	0	4
CNCP_E_Floodway	3024	Floodway-Line	113	0	4
CNCP_E_Forest-Boundary	3025	Forrest boundary-Line	3	0	0
CNCP_E_Hazard-Waste-Site	3026	Hazardous waste site-Line	72	0	4
CNCP_E_Historic-Boundary	3027	Historic boundary-Line	2	0	0
CNCP_E_Historic-Boundary-Text	3028	Historic boundary text-Text	5	0	0
CNCP_E_Hist-Symbol	3029	Hist symbol-Cell	0	0	0
CNCP_E_Hydric-Soils	3030	Hydric soils-Line	105	0	2
CNCP_E_Misc-Notes-Text	3031	Misc notes-Text	0	0	0
CNCP_E_NWI	3032	NWI-Line	96	0	4
CNCP_E_Park-Boundary	3033	Park boundary-Line	112	0	0
CNCP_E_PC-PT-Text	3034	Existing PC & PT-Text	3	0	1
CNCP_E_Place-Names-Text	3035	Place names-Text	0	0	0
CNCP_E_Plan-Size-Match-Lines	3036	Plan size - Match lines-Line	128	0	5
CNCP_E_Plan-Size-Match-Lines-Text	3037	Plan size - Match lines text-Text	128	0	5
CNCP_E_Plan-Size-North-Arrow	3038	Plan size - North arrow-Cell	128	0	0
CNCP_E_Plan-Size-North-Arrow-Text	3039	Plan size - North arrow text-Text	128	0	0
CNCP_E_Plan-Size-Sheet-Borders	3040	Plan size - Sheet borders (roll plot)-Cell	0	0	0
CNCP_E_Property-Line	3041	Property lines-Line	6	4	4
CNCP_E_Property-Owners-Text	3042	Property owners-Text	0	0	0
CNCP_E_River-Names-Text	3043	River names-Text	0	0	2

Level Name	Number	Description	Color	Style	Weight
CNCP_E_Road-Names-Text	3044	Road names-Text	0	0	0
CNCP_E_RW	3045	Existing R/W-Line	3	5	4
CNCP_E_RW-Dim	3046	R/W dimensions-Text	0	0	2
CNCP_E_Speed Limit	3047	Existing speed limit-Cell	0	0	0
CNCP_E_Suff-Rtg	3048	Suff. Rtg.-Cell	107	0	0
CNCP_E_Text	3049	Existing text-Text	0	0	2
CNCP_E_Utility-Easements	3050	Utility easements-Line	7	4	4
CNCP_E_Vert-Reconstruction	3051	Vertical reconstruction-Line	0	0	1
CNCP_E_Wetland-Boundary	3052	Wetland boundary-Line	222	0	0
CNCP_E_Wetland-Text	3053	Wetland text-Text	0	0	2
CNCP_P_ALT-Centerline	4000	ALT Centerline-Line	38	7	1
CNCP_P_Arrow-Directions	4001	Arrow directions-Cell	1	0	2
Default	0	0	0	0	0
CNCP_P_Barricades	4002	Barricades-Cell	2	0	4
CNCP_P_Bridge	4003	Proposed bridge-Line	89	0	2
CNCP_P_Degree-of-Curve	4004	Proposed Degree of Curve-Cell	38	0	0
CNCP_P_Descriptive-Text	4005	Descriptive text-Text	0	0	
CNCP_P_Displacements	4006	Displacements-Line	135	0	4
CNCP_P_Filled-Lane-Shapes	4007	Filled-Lane-Shapes-Line	44	0	0
CNCP_P_Lane-Out-line	4008	Lane out-line-Line	1	0	2
CNCP_P_Other-Projects	4009	Other projects-Line	1	0	2
CNCP_P_PC-PT-Text	4010	Proposed PC & PT-Text	38	0	2
CNCP_P_Project-Termini	4011	Project Termini-Line	0	0	2
CNCP_P_Raised-Median	4012	Raised median-Line	24	0	0
CNCP_P_Remove-Existing-Road	4013	Remove exist. road-Line	0	0	0
CNCP_P_RW	4014	Proposed R/W-Line	88	0	8
CNCP_P_RW-Dim	4015	R/W dimensions-Text	0	0	2
CNCP_P_Vert-Reconstruction	4016	Verticle reconstruction-Line	111	0	1
CNCP_P_Vert-Reconstruction-Hatching	4018	Verticle reconstruction hatching-Line	111	0	2
CNCP_P_Misc	4017	Miscellaneous Designer notes (This level does not not plot!)	0	0	0
CNLY_P_Appr-Slab-Line	5000	Approach slab lines-Line	4	0	2

Level Name	Number	Description	Color	Style	Weight
CNLY_P_Appr-Slab-Text	5001	Approach slab descr. -Text	5	0	2
CNLY_P_Barrier-Line	5002	Median or side barrier lines-Line	4	0	2
CNLY_P_Barrier-Text	5003	Median or side barrier descr. -Text	5	0	2
CNLY_P_Bridge-Line	5004	Bridge lines-Line	0	0	4
CNLY_P_Bridge-Text	5005	Bridge descr. -Text	4	0	2
CNLY_P_CONSTCL-Brng-Text	5006	Construction CL bearings-Text	6	0	3
CNLY_P_CONSTCL-Curve-Data-Text	5007	Construction CL - curve label & data table-Text	6	0	3
CNLY_P_CONSTCL-Line	5008	Construction CL - lines-Line	6	0	4
CNLY_P_CONSTCL-PC-PT-Sta-Ldr-Text	5009	Construction CL - PC/PT station labels w/flags-Text	6	0	3
CNLY_P_CONSTCL-Tic-Sta-Text	5010	Construction CL - tic marks and sta labels-Text	6	0	4
CNLY_P_CROWN-Cell	5011	Crown point - Cell	3	0	1
CNLY_P_CROWN-Line	5012	Crown point - Line	3	0	1
CNLY_P_CROWN-Text	5013	Crown point - Text	3	0	1
CNLY_P_Curb-Gutter-Lines	5014	Proposed curb & gutter - lines - gutter line & back of curb-Line	2	0	1
CNLY_P_Curb-Gutter-Text	5015	Proposed curb & gutter - descr. -Text	4	0	2
CNLY_P_Driveway-Line	5016	Driveway - lines-Line	5	0	2
CNLY_P_Driveway-Text	5017	Driveway - descr. -Text	4	0	2
CNLY_P_Dsgn-Guide-Lane-Line	5018	Lane lines (intersection and transition layout guides)-Line	3	0	1
CNLY_P_Dsgn-Guide-Shldr-Hinge-Pt-Alg	5019	Shoulder hinge point alignment-Line	3	0	1
CNLY_P_EPSHLDR-Line	5020	Edge of paved shoulder - lines-Line	4	0	2
CNLY_P_EPSHLDR-Text	5021	Edge of paved shoulder - descr. -Text	5	0	2
CNLY_P_Fence-Line	5022	Fence - lines-Line	3	0	2
CNLY_P_Fence-Text	5023	Fence - descr. -Text	3	0	2
CNLY_P_Guardrail-Line	5024	Guardrail - lines and anchor-Line	7	0	2
CNLY_P_Guardrail-Text	5025	Guardrail - descr. -Text	5	0	2
CNLY_P_Misc-Const-Feat-Line	5026	Misc. construction feature - lines-Line	5	0	2
CNLY_P_Misc-Const-Feat-Text	5027	Misc. construction feature - descr. -Text	4	0	2
CNLY_P_Rdwy-Begin-Const-Limit-of-Const-Text	5028	Begin / end construction and limit of construction labels-Text	4	0	2
CNLY_P_Rdwy-Begin-End-Proj-CL-Text	5029	Begin / End project & centerline intersection labels-Text	4	0	2
CNLY_P_Rdwy-Dim	5030	Roadway dimensions-Text	4	0	2
CNLY_P_Rdwy-EOP-Line	5031	Roadway edge of paving - lines-Line	2	0	2

Level Name	Number	Description	Color	Style	Weight
CNLY_P_Rdwy-EOP-Text	5032	Roadway edge of paving - descr. -Text	2	0	2
CNLY_P_Rdwy-Misc-Dtl-Info-Text	5033	Miscellaneous detail information-Text	4	0	2
CNLY_P_Rdwy-RouteName-Text	5034	Route # / road names and centerline label (CL Cell)-Text	4	0	2
CNLY_P_Rdwy-Super-Trans-Label-Text	5035	Superelevation transition labels-Text	4	0	2
CNLY_P_Ret-Wall-Line	5036	Retaining wall - lines-Line	4	0	2
CNLY_P_Ret-Wall-Text	5037	Retaining wall - descr. -Text	5	0	2
CNLY_P_SIDECL-Brng-Text	5038	Side or Cross road centerline - bearings-Text	6	0	3
CNLY_P_SIDECL-Curve-Data-Text	5039	Side or Cross road centerline - curve label & data table-Text	6	0	3
CNLY_P_SIDECL-Line	5040	Side or Cross road centerline - lines-Line	6	0	4
CNLY_P_SIDECL-PC-PT-Sta-Ldr-Text	5041	Side or Cross road centerline - PC/PT station labels w/flags-Text	6	0	3
CNLY_P_SIDECL-Tic-Sta-Text	5042	Side or Cross road centerline - tic marks and sta labels-Text	6	0	4
CNLY_P_Sidewalk-Line	5043	Sidewalk - lines-Line	4	0	1
CNLY_P_Sidewalk-Text	5044	Sidewalk - descr. -Text	5	0	1
CNLY_P_Sound-Barrier-Line	5045	Sound barrier wall - lines-Line	4	0	2
CNLY_P_Sound-Barrier-Text	5046	Sound barrier wall - descr. -Text	5	0	2
CNLY_P_Misc	5047	Miscellaneous Designer notes (This level does not plot!)	0	0	0
CNLY_P_Appr-Slab-Cell	5048	Approach slab lines-Cell	4	0	2
CNLY_P_Barrier-Cell	5049	Median or side barrier lines-Cell	4	0	2
CNLY_P_Bridge-Cell	5050	Bridge lines-Cell	0	0	4
CNLY_P_CONSTCL-Cell	5051	Construction CL - lines-Cell	6	0	4
CNLY_P_Curb-Gutter-Cell	5052	Proposed curb & gutter - lines - gutter line & back of curb-Cell	2	0	1
CNLY_P_Driveway-Cell	5053	Driveway - lines-Cell	5	0	2
CNLY_P_EPSHLDR-Cell	5054	Edge of paved shoulder - lines-Cell	4	0	2
CNLY_P_Fence-Cell	5055	Fence - lines-Cell	3	0	2
CNLY_P_Guardrail-Cell	5056	Guardrail - lines and anchor-Cell	7	0	2
CNLY_P_Misc-Const-Feat-Cell	5057	Misc. construction feature - lines-Cell	5	0	2
CNLY_P_Rdwy-Begin-Const-Limit-of-Const-Cell	5058	Begin / end construction and limit of construction labels-Cell	4	0	2
CNLY_P_Rdwy-Begin-Const-Limit-of-Const-Line	5059	Begin / end construction and limit of construction labels-Line	4	0	2
CNLY_P_Rdwy-Dim-Cell	5060	Roadway dimensions-Cell	4	0	2
CNLY_P_Rdwy-Dim-Line	5061	Roadway dimensions-Line	4	0	2
CNLY_P_Rdwy-EOP-Cell	5062	Roadway edge of paving - lines-Cell	2	0	2

Level Name	Number	Description	Color	Style	Weight
CNLY_P_Rdwy-Misc-Dtl-Info-Cell	5063	Miscellaneous detail information-Cell	4	0	2
CNLY_P_Rdwy-Misc-Dtl-Info-Line	5064	Miscellaneous detail information-Line	4	0	2
CNLY_P_Rdwy-RouteName-Cell	5065	Route # / road names and centerline label (CL Cell)-Cell	4	0	2
CNLY_P_Rdwy-RouteName-Line	5066	Route # / road names and centerline label (CL Cell)-Line	4	0	2
CNLY_P_Rdwy-Super-Trans-Label-Cell	5067	Superelevation transition labels-Cell	4	0	2
CNLY_P_Rdwy-Super-Trans-Label-Line	5068	Superelevation transition labels-Line	4	0	2
CNLY_P_Ret-Wall-Cell	5069	Retaining wall - lines-Cell	4	0	2
CNLY_P_SIDECL-Cell	5070	Side or Cross road centerline - lines-Cell	6	0	4
CNLY_P_Sidewalk-Cell	5071	Sidewalk - lines-Cell	4	0	1
CNLY_P_Sound-Barrier-Cell	5072	Sound barrier wall - lines-Cell	4	0	2
DRNG_P_BASIN-Boundary-Major-Line	6000	Drainage area boundary (major) - line-Line	0	0	1
DRNG_P_BASIN-Boundary-Major-Pattern	6001	Drainage area boundary (major) - pattern-Line	0	0	1
DRNG_P_BASIN-Boundary-Major-Pnt	6002	Drainage area boundary (major) - points-Cell	0	0	1
DRNG_P_BASIN-Boundary-Major-Text	6003	Drainage area boundary (major) - descr. -Text	0	0	2
DRNG_P_Bridge-Culv-Line	6004	Bridge culvert lines-Line	1	0	2
DRNG_P_Bridge-Culv-Text	6005	Bridge culvert flow arrows and descr.-Text	1	0	2
DRNG_P_Cross-Drain-and-Culv-Line	6006	Cross drain and culvert Lines-Line	1	0	2
DRNG_P_Cross-Drain-and-Culv-Text	6007	Cross drain and culvert flow arrows and descr.-Text	1	0	2
DRNG_P_Detention-Pond-Line	6008	Detention pond lines-Line	4	0	2
DRNG_P_Detention-Pond-Pnt-Symbol	6009	Detention pond point symbol-Cell	4	0	2
DRNG_P_Detention-Pond-Pnt-Text	6010	Detention pond point # text-Text	4	0	2
DRNG_P_Detention-Pond-Text	6011	Detention pond descr. -Text	4	0	2
DRNG_P_Ditch-and-Channel-Line	6012	Ditch and channel lines with flow arrows-Line	4	0	2
DRNG_P_Ditch-and-Channel-Text	6013	Ditch and channel text-Text	4	0	2
DRNG_P_Ditch-Text	6014	Ditch node numbers-Text	0	0	0
DRNG_P_Misc-Text	6015	Miscellaneous text-Text	1	0	2
DRNG_P_Perm-Ditch-Protect-Line	6016	Ditch protection - concr. paving-Line	4	0	2
DRNG_P_Perm-Ditch-Protect-Text	6017	Permanent ditch protection descr. -Text	0	0	2
DRNG_P_Perm-Riprap-Pattern	6018	Permanent riprap (pattern)-Line	0	0	2
DRNG_P_SBASIN-Boundary-Sub-Sys-Line	6019	Drainage area boundary (sub-system) - line-Line	2	0	1
DRNG_P_SBASIN-Boundary-Sub-Sys-Pnt	6020	Drainage area boundary (sub-system) - points-Cell	0	0	1

Level Name	Number	Description	Color	Style	Weight
DRNG_P_SBASIN-Boundary-Sub-Sys-Text	6021	Drainage area boundary (sub-system) - descr. -Text	2	0	2
DRNG_P_Sediment-Basin-Line	6022	Sediment basin lines-Line	4	0	2
DRNG_P_Sediment-Basin-Pnt-Symbol	6023	Sediment basins point symbol-Cell	0	0	0
DRNG_P_Sediment-Basin-Pnt-Text	6024	Sediment basins point # text-Text	0	0	0
DRNG_P_Sediment-Basin-Text	6025	Sediment basin descr. -Text	4	0	2
DRNG_P_Storm-Drain-Pipe-Line	6026	Storm drain pipes (line)-Line	1	0	2
DRNG_P_Storm-Drain-Pipe-Text	6027	Storm drain pipe flow arrows and descr.-Text	1	0	2
DRNG_P_Storm-Drain-Struct	6028	Storm drain struct. (catch basin, junct. boxes,drop inlets, flared end s	1	0	2
DRNG_P_Storm-Drain-Struct-Text	6029	Storm drain structures number label-Text	1	0	2
DRNG_P_Struct-Text	6030	Structure node numbers and descr. -Text	0	0	0
DRNG_P_Misc	6031	Miscellaneous Designer notes (This level does not plot!)	0	0	0
DRNG_P_Ditch-and-Channel-Cell	6032	Ditch and channel lines with flow arrows-Cell	4	0	2
DRNG_P_BASIN-Boundary-Major-Cell	6033	Drainage area boundary (major) - line-Cell	0	0	1
DRNG_P_Bridge-Culv-Cell	6034	Bridge culvert lines-Cell	1	0	2
DRNG_P_Cross-Drain-and-Culv-Cell	6035	Cross drain and culvert Lines-Cell	1	0	2
DRNG_P_Detention-Pond-Cell	6036	Detention pond lines-Cell	4	0	2
DRNG_P_Ditch-Cell	6037	Ditch node numbers-Cell	0	0	0
DRNG_P_Ditch-Line	6038	Ditch node numbers-Line	0	0	0
DRNG_P_Perm-Ditch-Protect-Cell	6039	Ditch protection - concr. paving-Cell	4	0	2
DRNG_P_Sediment-Basin-Cell	6040	Sediment basin lines-Cell	4	0	2
DRNG_P_Storm-Drain-Pipe-Cell	6041	Storm drain pipes (line)-Cell	1	0	2
DRNG_P_Storm-Drain-Struct-Line	6042	Storm drain struct. (catch basin, junct. boxes,drop inlets, flared end s	1	0	2
DRNG_P_Struct-Cell	6043	Structure node numbers and descr. -Cell	0	0	0
DRNG_P_Struct-Line	6044	Structure node numbers and descr. -Line	0	0	0
ECON_E_Crossing-Breakline-Cell	7000	Crossing breakline point cell (Existing)-Cell	4	0	1
ECON_E_Crossing-Breakline-Text	7001	Crossing breakline text (Existing)-Text	4	0	1
ECON_E_Gridded-Model-Line	7002	Existing Gridded Model Line-Line	2	0	0
ECON_E_Inferred-Breakline-Cell	7003	Inferred breaklines - cell-Cell	3	0	1
ECON_E_Inferred-Breakline-Line	7004	Inferred breaklines - lines-Line	3	0	3
ECON_E_Isopach-Triangles-Line	7005	Existing Isopach surface model triangles--Line	2	2	3
ECON_E_Major-Contour-Line	7006	Major contour lines-Line	4	2	1

Level Name	Number	Description	Color	Style	Weight
ECON_E_Major-Contour-Text	7007	Major contour lines text-Text	5	0	1
ECON_E_Minor-Contour-Line	7008	Minor contour lines-Line	1	2	1
ECON_E_Minor-Contour-Text	7009	Minor contour lines text-Text	9	0	1
ECON_E_Profiled-Model-Datum-Line	7010	Profiled Model - Datum Line-Line	3	0	0
ECON_E_Profiled-Model-Primary-Grid-Line	7011	Profiled Model - Primary Grid Line-Line	0	0	0
ECON_E_Profiled-Model-Secondary-Grid-Line	7012	Profiled Model - Secondary Grid Line-Line	0	0	0
ECON_E_Slope-Direction-Line	7013	Existing lines w/ arrowheads to show downhill slope direction-Line	1	0	0
ECON_E_Surface-Triangles-Line	7014	Existing surface model triangles-Line	2	2	0
ECON_E_Surface-Perimeter-Line	7015	Outermost edge of Existing surface model-Line	0	0	0
ECON_E_Surface-Triangles-Bogus-Line	7016	Existing surface model bogus triangles-Line	10	2	0
ECON_E_Surface-Triangles-Enhancement-Line	7017	Existing surface model enhancement triangles-Line	10	2	0
ECON_E_Mismatched-Elevations-Cell	7018	Existing contour mismatched elevations-Cell	3	0	1
ECON_E_Mismatched-Elevations-Line	7019	Existing contour mismatched elevations-Line	3	0	1
ECON_E_Mismatched-Elevations-Text	7020	Existing contour mismatched elevations-Text	3	0	1
ENVE_E_Arch-Line	8000	Archaeological Resource, lines-Line	3	ENVIR	0
ENVE_E_Arch-Pattern	8001	Archaeological Resource, patterning-Line	3	0	0
ENVE_E_Arch-Shape	8002	Archaeological Resource, shapes for patterning-Line	3	0	0
ENVE_E_Arch-Text	8003	Archaeological Resource, description & labels-Text	3	0	0
ENVE_E_Cult-Rsc-Delin-Line	8004	Cultural Resource, lines & cells (delineations)-Line	3	0	0
ENVE_E_Cult-Rsc-Pattern	8005	Cultural Resource, patterning-Line	3	0	0
ENVE_E_Cult-Rsc-Shape	8006	Cultural Resource, shapes for patterning-Line	3	0	0
ENVE_E_Cult-Rsc-Text	8007	Cultural Resource, description & labels-Text	3	0	0
ENVE_E_Endgd-Spec-Line	8008	Endangered Species, lines & cells (delineations)-Line	3	ENVIR	0
ENVE_E_Endgd-Spec-Pattern	8009	Endangered Species, patterning-Line	3	0	0
ENVE_E_Endgd-Spec-Shape	8010	Endangered Species, shapes for patterning-Line	3	0	0
ENVE_E_Endgd-Spec-Text	8011	Endangered Species, description & labels-Text	3	0	0
ENVE_E_Env-Justice-Line	8012	Environmental Justice, lines-Line	3	ENVIR	0
ENVE_E_Env-Justice-Pattern	8013	Environmental Justice, patterning-Line	3	0	0
ENVE_E_Env-Justice-Shape	8014	Environmental Justice, shapes for patterning-Line	3	0	0
ENVE_E_Env-Justice-Text	8015	Environmental Justice, description & labels-Text	3	0	0
ENVE_E_ESA-Line	8016	ESA, lines-Line	3	ENVIR	0

Level Name	Number	Description	Color	Style	Weight
ENVE_E_ESA-Pattern	8017	ESA, patterning-Line	3	0	0
ENVE_E_ESA-Shape	8018	ESA, shapes for patterning-Line	3	0	0
ENVE_E_ESA-Text	8019	ESA, description & labels-Text	3	0	0
ENVE_E_Haz-Mat-Delin-Line	8020	Hazardous Material, lines & cells (delineations)-Line	3	ENVIR	0
ENVE_E_Haz-Mat-Pattern	8021	Hazardous Material, patterning-Line	3	0	0
ENVE_E_Haz-Mat-Shape	8022	Hazardous Material, shapes for patterning-Line	3	0	0
ENVE_E_Haz-Mat-Text	8023	Hazardous Material, description & labels-Text	3	0	0
ENVE_E_Hist-Rsc-Line	8024	Historic Resource, lines-Line	3	ENVIR	0
ENVE_E_Hist-Rsc-Pattern	8025	Historic Resource, patterning-Line	3	0	0
ENVE_E_Hist-Rsc-Shape	8026	Historic Resource, shapes for patterning-Line	3	0	0
ENVE_E_Hist-Rsc-Text	8027	Historic Resource, description & labels-Text	3	0	0
ENVE_E_Wetlnd-Bound-Line	8028	Wetland Boundary, lines-Line	1	0	1
ENVE_E_Wetlnd-Pattern	8029	Wetlands, patterning-Line	1	0	1
ENVE_E_Wetlnd-Shape	8030	Wetlands, shapes for patterning-Line	1	0	1
ENVE_E_Wetlnd-Stream-Delin-Line	8031	Stream Delineation, lines-Line	1	0	1
ENVE_E_Wetlnd-Stream-Text	8032	Wetland and Stream, description & labels-Text	1	0	1
ENVE_E_ORNGFENCE-Line	8033	Orange Fence-Line	6	ORNGFENCE	2
ENVE_E_Environmental-Boundary-Line	8034	Environmental Boundary line-Line	3	ENVIR	0
ENVE_E_Environmental-Notes-Text	8035	Environmental Notes-Text	3	0	0
ENVP_E_ORNGFENCE-Text	8036	Orange Fence-Text	6	0	2
ENVP_P_Cultrl-Resc-Impact-Area-Line	9000	Cultural resource impact areas, lines-Line	5	ENVIR	2
ENVP_P_Cultrl-Resc-Impact-Area-Pattern	9001	Cultural resource impact areas, patterning-Line	5	0	2
ENVP_P_Cultrl-Resc-Impact-Area-Text	9002	Cultural resource impact areas, text_Text	5	0	2
ENVP_P_Fldplain-Impact-Area-Line	9003	Floodplain impact areas, lines-Line	5	ENVIR	2
ENVP_P_Fldplain-Impact-Area-Pattern	9004	Floodplain impact areas, patterning-Line	5	0	2
ENVP_P_Fldplain-Impact-Area-Text	9005	Floodplain impact areas, text-Text	5	0	2
ENVP_P_Hist-APE-Line	9006	History Area of Potential Effect (APE), lines-Line	5	ENVIR	2
ENVP_P_Hist-APE-Pattern	9007	History Area of Potential Effect (APE), patterning-Line	5	0	2
ENVP_P_Hist-APE-Text	9008	History Area of Potential Effect (APE), text-Text	5	0	2
ENVP_P_Impacted-UST	9009	Impacted UST's-Line	5	0	2
ENVP_P_Noise-Study-Impacted-Prop	9010	Noise study - impacted properties-Line	5	0	2

Level Name	Number	Description	Color	Style	Weight
ENVP_P_Noise-Study-Noise-Cont	9011	Noise study - noise contours-Line	5	0	2
ENVP_P_Noise-Study-Proj-Noise-Lvls	9012	Noise study - projected noise levels-Line	5	0	2
ENVP_P_Noise-Study-Readings	9013	Noise study - readings-Line	5	0	2
ENVP_P_Noise-Study-Recept	9014	Noise study - receptors-Line	5	0	2
ENVP_P_Relocations-Line	9015	Relocations, lines ("X" over buildings to be taken)-Line	5	ENVIR	2
ENVP_P_Relocations-Text	9016	Relocations, text-Text	5	0	2
ENVP_P_Socl-Resc-Impact-Area-Line	9017	Social resource impact areas, lines-Line	5	ENVIR	2
ENVP_P_Socl-Resc-Impact-Area-Pattern	9018	Social resource impact areas, patterning-Line	5	0	2
ENVP_P_Socl-Resc-Impact-Area-Text	9019	Social resource impact areas, text-Text	5	0	2
ENVP_P_Viewshed-Vis-Impact	9020	Viewshed, Visual Impacts-Line	5	0	2
ENVP_P_Wetlnd-Impact-Area-Line	9021	Wetland impact areas, lines-Line	5	ENVIR	2
ENVP_P_Wetlnd-Impact-Area-Pattern	9022	Wetland impact areas, patterning-Line	5	0	2
ENVP_P_Wetlnd-Impact-Area-Text	9023	Wetland impact areas, text-Text	5	0	2
ENVP_P_Wetlnd-Mitigat-Site-Line	9024	Wetland Mitigation sites, lines-Line	5	ENVIR	2
ENVP_P_Wetlnd-Mitigat-Site-Pattern	9025	Wetland Mitigation sites, patterning-Line	5	0	2
ENVP_P_Wetlnd-Mitigat-Site-Text	9026	Wetland Mitigation sites, text-Text	5	0	2
ENVP_P_ORNGFENCE-Line	9027	Orange Fence-Line	6	ORNGFENCE	2
ENVP_P_Misc	9028	Miscellaneous Designer notes (This level does not plot!)	0	0	0
ENVP_P_ORNGFENCE-Text	9029	Orange Fence-Text	6	0	2
FCON_P_Crossing-Breakline-Cell	10000	Crossing breakline point cell (Proposed)-Cell	3	0	1
FCON_P_Crossing-Breakline-Text	10001	Crossing breakline text (Proposed)-Text	3	0	1
FCON_P_Gridded-Model-Line	10002	Gridded Model Line-Line	7	0	0
FCON_P_Isopach-Triangles-Line	10003	Proposed Isopach surface model triangles-Line	9	0	3
FCON_P_Major-Contour-Line	10004	Major contour lines-Line	4	0	1
FCON_P_Major-Contour-Text	10005	Major contour lines text-Text	5	0	1
FCON_P_Minor-Contour-Line	10006	Minor contour lines-Line	1	0	1
FCON_P_Minor-Contour-Text	10007	Minor contour lines text-Text	9	0	1
FCON_P_Profiled-Model-Datum-Line	10008	Profiled Model - Datum Line-Line	1	0	0
FCON_P_Profiled-Model-Primary-Grid-Line	10009	Profiled Model - Primary Grid Line-Line	0	0	0
FCON_P_Profiled-Model-Secondary-Grid-Line	10010	Profiled Model - Secondary Grid Line-Line	0	0	0
FCON_P_Slope-Direction-Line	10011	Proposed lines w/ arrowheads to show downhill slope direction-Line	1	0	0

Level Name	Number	Description	Color	Style	Weight
FCON_P_Surface-Triangles-Line	10012	Proposed surface model triangles-Line	9	0	0
FCON_P_Surface-Perimeter-Line	10013	Outermost edge of Proposed surface model-Line	0	0	0
FCON_P_Surface-Spot-Elevation-Text	10014	Proposed spot elevation - text-Text	3	0	1
FCON_P_Misc	10015	Miscellaneous Designer notes (This level does not plot!)	0	0	0
HLT_Header	11000	Header-Cell	1	0	2
HLT_LEG-Arch-Boundary	11001	Leg. arch. Boundary-Line	122	2	4
HLT_LEG-Arrow-Directions	11002	Leg. arrow directions-Line	1	0	0
HLT_LEG-Barricades	11003	Leg. barricades-Cell	2	0	4
HLT_LEG-Body-of-Water	11004	Leg. body of water-Line	128	6	4
HLT_LEG-Cem-Boundary	11005	Leg. cem. boundary-Line	128	0	0
HLT_LEG-Displacements	11006	Leg. displacements-Line	135	0	4
HLT_LEG-Filled-Lanes	11007	Leg. filled lanes-Line	44	0	0
HLT_LEG-Hist-Boundary	11008	Leg. hist. boundary-Line	2	0	0
HLT_LEG-Lane-Out-line	11009	Leg. lane out-line-Line	1	0	2
HLT_LEG-Park-Boundary	11010	Leg. park boundary-Line	112	0	0
HLT_LEG-Prop-Bridge	11011	Leg. proposed bridge-Line	89	0	0
HLT_LEG-Property-Line	11012	Leg. property line-Line	6	4	4
HLT_LEG-Raised-Median	11013	Leg. raised median-Line	20	0	0
HLT_LEG-RW-E	11014	Leg. exist. R/W-Cell	3	3	2
HLT_LEG-RW-P	11015	Leg. proposed R/W-Cell	88	0	8
HLT_LEG-Txt-Scale-Text	11016	Leg. text, scale-Text	1	0	0
HLT_LEG-Vert-Reconstruction	11017	Leg. vert. reconstruction-Cell	111	0	1
HLT_LEG-Wetland-Boundary	11018	Leg. wetland boundary-Line	222	0	0
HLT_Mask	11019	Mask-Line	8	0	0
HLT_Stamps-Numbers	11020	Stamps & numbers-Cell	2	0	0
HLT_Stamps-Plan-Sheets	11021	Stamps for plan sheets-Cell	2	0	0
HLT_Typical-Section	11022	Typical section-Cell	1	0	1
LGHT_P_Conduit-Non-Metal-Cell	12000	Conduit, nonmetallic symbol(cell)-Cell	2	0	2
LGHT_P_Conduit-Non-Metal-Text	12001	Conduit, nonmetallic descr. -Text	2	0	2
LGHT_P_Conduit-Rigid-Galv-Cell	12002	Conduit, rigid galvanized symbol(cell)-Cell	2	0	2
LGHT_P_Conduit-Rigid-Galv-Text	12003	Conduit, rigid galvanized descr. -Text	2	0	2

Level Name	Number	Description	Color	Style	Weight
LGHT_P_Elec-JBox-Conc-#-Text	12004	Electrical junction box, concr., #-Text	2	0	2
LGHT_P_Elec-JBox-Conc-Cell	12005	Electrical junction box, concr., symbol(cell)-Cell	2	0	2
LGHT_P_Elec-JBox-Conc-Sta-Offset-Text	12006	Electrical junction box, concr., station & offset-Text	2	0	2
LGHT_P_Elec-JBox-Conc-Text	12007	Electrical junction box, concr., descr. -Text	2	0	2
LGHT_P_Elec-JBox-Galv-#-Text	12008	Electrical junction box, galvanized #-Text	2	0	2
LGHT_P_Elec-JBox-Galv-Cell	12009	Electrical junction box, galvanized symbol (cell)-Cell	2	0	2
LGHT_P_Elec-JBox-Galv-Text	12010	Electrical junction box, galvanized descr. -Text	2	0	2
LGHT_P_Elec-JBox-Sta-Offset-Text	12011	Electrical junction box, galvanized station & offset-Text	2	0	2
LGHT_P_Grnd-Rod-Cell	12012	Ground rod symbol(cell)-Cell	2	0	2
LGHT_P_Grnd-Rod-Text	12013	Ground rod descr. -Text	2	0	2
LGHT_P_High-Mast-#-Text	12014	High mast lighting tower # (text)-Text	2	0	2
LGHT_P_High-Mast-Cell	12015	High mast lighting tower symbol (cell)-Cell	2	0	2
LGHT_P_High-Mast-Sta-Offset-Text	12016	High mast lighting tower station & offset-Text	2	0	2
LGHT_P_High-Mast-Text	12017	High mast lighting tower descr. -Text	2	0	2
LGHT_P_Lighting-Arrester-Cell	12018	Lighting arrester symbol(cell)-Cell	2	0	2
LGHT_P_Lighting-Arrester-Text	12019	Lighting arrester desription-Text	2	0	2
LGHT_P_Multi-Conductor-Cable-Text	12020	Multiconductor cable descr. -Text	2	0	2
LGHT_P_Servc-Pt-#-Text	12021	Service point #-Text	52	0	2
LGHT_P_Servc-Pt-Cell	12022	Service point symbol (cell)-Cell	52	0	2
LGHT_P_Servc-Pt-Sta-Offset-Text	12023	Service point station & offset-Text	52	0	2
LGHT_P_Servc-Pt-Text	12024	Service point descr. -Text	52	0	2
LGHT_P_Std-#-Text	12025	Lighting standard #-Text	1	0	2
LGHT_P_Std-Cell	12026	Lighting standard symbol (cell)-Cell	1	0	2
LGHT_P_Std-Sta-Offset-Text	12027	Lighting standard station & offset-Text	1	0	2
LGHT_P_Std-Text	12028	Lighting standard descr. -Text	1	0	2
LGHT_P_Underpass-Luminaire-#-Text	12029	Underpass luminaire #-Text	3	0	2
LGHT_P_Underpass-Luminaire-Cell	12030	Underpass luminaire symbol (cell)-Cell	3	0	2
LGHT_P_Underpass-Luminaire-Sta-Offset-Text	12031	Underpass luminaire station & offset-Text	3	0	2
LGHT_P_Underpass-Luminaire-Text	12032	Underpass luminaire descr. -Text	3	0	2
LGHT_P_Limits-of-Clearing-Line	12033	Limits of required clearing (lines)-Line	2	0	2
LGHT_P_Limits-of-Clearing-Text	12034	Limits of required clearing (text)-Text	2	0	2

Level Name	Number	Description	Color	Style	Weight
LGHT_P_General	12035	Lighting Legend-Cell	0	0	2
LGHT_P_Misc	12036	Miscellaneous Designer notes (This level does not plot!)	0	0	2
LGHT_P_Photometric-Calculations-Cell	12037	Lighting calculations-Cell	6	0	0
LGHT_P_Photometric-Calculations-Line	12038	Lighting calculations-Lines	6	0	0
LGHT_P_Photometric-Calculations-Text	12039	Lighting calculations-Text	6	0	0
LIMT_P_CUT_Const-Limit-Cut-Cell	13000	Construction Limits cut cell - C-Cell	1	0	2
LIMT_P_FILL_Const-Limit-Fill-Cell	13001	Construction Limits fill cell - F-Cell	4	0	2
LIMT_P_STKCUT_Const-Limit-Cut-Line	13002	Construction Limits cut line-Line	1	LIMT-Cut	2
LIMT_P_STKFIL_Const-Limit-Fill-Line	13003	Construction Limits fill line-Line	4	LIMT-Fill	2
LIMT_P_Misc	13004	Miscellaneous Desinger notes (This level does not plot!)	0	0	0
LIMT_P_CUT_Const-Limit-Cut-Text	13005	Construction Limits cut text-Text	4	0	2
LIMT_P_FILL_Const-Limit-Fill-Text	13006	Construction Limits fill text-Text	1	0	2
LNSC_E_Annotation-Text	14000	Existing landscape annotation-Text	3	0	0
LNSC_E_Swamp	14001	Swamp or Marsh-Line	3	2	0
LNSC_E_Tree	14002	Tree Cell (Generic Tree Symbol)-Cell	3	2	0
LNSC_E_Tree-Conif	14003	Tree - Coniferous-Line	3	2	0
LNSC_E_Tree-Decid	14004	Tree - Deciduous-Line	3	2	0
LNSC_E_Tree-Line	14005	Tree Line-Line	3	2	0
LNSC_E_Tree-Everg	14006	Tree - Evergreen-Line	3	0	0
LNSC_E_Tree-Pine	14007	Tree - Pine-Line	3	0	0
LNSC_E_Shrub-Conif	14008	Shrub - Coniferous-Line	3	0	0
LNSC_E_Shrub-Decid	14009	Shrub - Deciduous-Line	3	0	0
LNSC_E_Revision-Bubble	14010	Revision Bubble-Line	3	0	0
LNSC_P_Annotation-Text	15000	Proposed landscape annotation-Text	2	0	0
LNSC_P_Tree	15001	Tree Cell (Generic Tree Symbol)-Cell	2	0	2
LNSC_P_Tree-Conif	15002	Tree - Coniferous-Line	2	0	2
LNSC_P_Tree-Decid	15003	Tree - Deciduous-Line	2	0	2
LNSC_P_Tree-Stump	15004	Tree Stump-Line	2	0	2
LNSC_P_Misc	15005	Miscellaneous Designer notes (This level does not plot!)	0	0	0
LNSC_P_Tree-Everg	15006	Tree - Evergreen (symbol)-Cell	2	0	2
LNSC_R_Annotation-Text	16000	Remove landscape annotation-Text	3	0	0

Level Name	Number	Description	Color	Style	Weight
LNSC_R_Tree	16001	Tree Cell (Generic Tree Symbol)-Cell	3	0	1
MAIN_P_Appr-Slab-Line	17000	Approach slab - lines-Line	4	0	2
MAIN_P_Appr-Slab-Text	17001	Approach slab - descr. -Text	5	0	2
MAIN_P_Bridge-Line	17002	Proposed bridge - lines-Line	0	0	4
MAIN_P_Bridge-Text	17003	Proposed bridge - descr. -Text	4	0	2
MAIN_P_CONSTCL-Brng-Text	17004	Construction CL - bearings-Text	6	0	3
MAIN_P_CONSTCL-Cell	17005	Construction CL - point symbols-Cell	6	0	4
MAIN_P_CONSTCL-Curve-Data-Text	17006	Construction CL - curve label & data table-Text	6	0	3
MAIN_P_CONSTCL-Line	17007	Construction CL - lines-Line	6	0	4
MAIN_P_CONSTCL-PC-PT-Sta-Ldr-Text	17008	Construction CL PC/PT station labels w/flags-Text	6	0	3
MAIN_P_CONSTCL-Tic-Sta-Text	17009	Construction CL tic marks and sta labels-Text	6	0	4
MAIN_P_CROWN-Cell	17010	Crown point - cell-Cell	3	0	1
MAIN_P_CROWN-Line	17011	Crown point - lines-Line	3	0	1
MAIN_P_CROWN-Text	17012	Crown point - text-Text	3	0	1
MAIN_P_Curb-Gutter-Line	17013	Proposed curb & gutter - lines - gutter line & back of curb-Line	2	0	1
MAIN_P_Curb-Gutter-Text	17014	Proposed curb & gutter - descr. -Text	4	0	2
MAIN_P_Details-Begin-End-Const-Limit-Const-Label-Tex	17015	Begin / End construction and limit of construction labels-Text	4	0	2
MAIN_P_Details-End-Proj-CL-Intersect-Label-Text	17016	Begin / End project & centerline intersection labels-Text	4	0	2
MAIN_P_Details-Rdwy-Dim-Text	17017	Roadway dimensions-Text	4	0	2
MAIN_P_Details-RouteName-CL-Text	17018	Route # / road names and centerline label (CL Cell)-Text	4	0	2
MAIN_P_Details-Super-Elev-Trans-Label-Text	17019	Superelevation transition labels-Text	4	0	2
MAIN_P_Driveway-Line	17020	Driveway - lines-Line	5	0	2
MAIN_P_Driveway-Text	17021	Driveway - descr. -Text	4	0	2
MAIN_P_EOP-Cell	17022	Proposed roadway edge of paving-Cell	2	0	2
MAIN_P_EOP-Line	17023	Proposed roadway edge of paving - lines-Line	2	0	2
MAIN_P_EOP-Text	17024	Proposed roadway edge of paving - descr. -Text	2	0	2
MAIN_P_EPSHLDR-Line	17025	Proposed edge of paved shoulder - lines-Line	4	0	2
MAIN_P_EPSHLDR-Text	17026	Proposed edge of paved shoulder - descr. -Text	5	0	2
MAIN_P_Fence-Line	17027	Proposed fence - lines-Line	3	0	2
MAIN_P_Fence-Text	17028	Proposed fence - descr. -Text	3	0	2
MAIN_P_Guardrail-Line	17029	Proposed guardrail - lines and anchor-Line	7	0	2

Level Name	Number	Description	Color	Style	Weight
MAIN_P_Guardrail-Text	17030	Proposed guardrail - descr. -Text	5	0	2
MAIN_P_Lane-Line	17031	Lane lines (intersection and transition layout guides)-Line	3	0	1
MAIN_P_Median-Side-Barrier-Line	17032	Proposed median or side barrier - lines-Line	4	0	2
MAIN_P_Median-Side-Barrier-Text	17033	Proposed median or side barrier - descr. -Text	5	0	2
MAIN_P_Misc-Const-Feat-Line	17034	Proposed misc. construction feature - lines-Line	5	0	2
MAIN_P_Misc-Const-Feat-Text	17035	Proposed misc. construction feature - descr. -Text	4	0	2
MAIN_P_Misc-Detail-Info	17036	Miscellaneous detail information-Line	4	0	2
MAIN_P_Retain-Wall-Line	17037	Proposed retaining wall - lines-Line	4	0	2
MAIN_P_Retain-Wall-Text	17038	Proposed retaining wall - descr. -Text	5	0	2
MAIN_P_SHLDR-Hinge-Pnt-Alg	17039	Shoulder hinge point alignment-Line	3	0	1
MAIN_P_SHLDR-Line	17040	Shoulder lines-Line	3	0	1
MAIN_P_SIDECL-Brng-Text	17041	Side or Cross road centerline - bearings-Text	6	0	3
MAIN_P_SIDECL-Cell	17042	Side or Cross road centerline - point symbols-Cell	6	0	3
MAIN_P_SIDECL-Curve-Data-Text	17043	Side or Cross road centerline - curve label & data table-Text	6	0	3
MAIN_P_SIDECL-Line	17044	Side or Cross road centerline - lines-Line	6	0	4
MAIN_P_SIDECL-PC-PT-Sta-Ldr-Text	17045	Side or Cross road centerline - PC/PT stattion labels w/flags-Text	6	0	3
MAIN_P_SIDECL-Tic-Sta-Text	17046	Side or Cross road centerline - tic marks and sta labels-Text	6	0	4
MAIN_P_Sidewalk-Line	17047	Sidewalk - lines-Line	4	0	1
MAIN_P_Sidewalk-Text	17048	Sidewalk - descr. -Text	5	0	1
MAIN_P_Sound-Barrier-Wall-Line	17049	Proposed sound barrier wall - lines-Line	4	0	2
MAIN_P_Sound-Barrier-Wall-Text	17050	Proposed sound barrier wall - descr. -Text	5	0	2
MAIN_P_Misc	17051	Miscellaneous Designer notes (This level does not plot!)	0	0	0
MAIN_P_Lane-Text	17052	Lane lines - text-Text	3	0	1
MAIN_P_Lane-Cell	17053	Lane lines - cells-Cell	3	0	1
MAIN_P_Matchline-Line	17054	Plan Sheet Matchlines - lines-Line	6	0	4
MAIN_P_Matchline-Text	17055	Plan Sheet Matchlines - text-Text	6	0	1
MAIN_P_Event-Points-Sta-Ldr-Text	17056	Event Points Station Leader - text-Text	2	0	2
MAIN_P_VA-Cardinal-Points-Sta-Ldr-Text	17057	VA Cardinal Points Station Leader - text-Text	1	0	2
MAIN_P_EPSHLDR-Cell	17058	Proposed edge of paved shoulder-Cell	4	0	2
MAIN_P_CONSTCL-Tic-Sta-Cell	17059	Construction CL tic marks and sta labels-Cell	6	0	4
MAIN_P_CONSTCL-Tic-Sta-Line	17060	Construction CL tic marks and sta labels-Line	6	0	4

Level Name	Number	Description	Color	Style	Weight
MAIN_P_CONSTCL-PC-PT-Sta-Ldr-Cell	17061	Construction CL PC/PT station labels w/flags-Cell	6	0	3
MAIN_P_CONSTCL-PC-PT-Sta-Ldr-Line	17062	Construction CL PC/PT station labels w/flags-Line	6	0	3
MAIN_P_Details-End-Proj-CL-Intersect-Label-Cell	17063	Begin / End project & centerline intersection labels-Cell	4	0	2
MAIN_P_Details-End-Proj-CL-Intersect-Label-Line	17064	Begin / End project & centerline intersection labels-Line	4	0	2
MAIN_P_GoreMainIdeal-Cell	17065	Gore Ideal-Cell	4	2	2
MAIN_P_GoreMainIdeal-Line	17066	Gore Ideal-Line	4	2	2
MAIN_P_GoreMainIdeal-Text	17067	Gore Ideal-Text	4	2	2
MAIN_P_GoreMax-Cell	17068	Gore Max-Cell	1	2	3
MAIN_P_GoreMax-Line	17069	Gore Max-Line	1	2	3
MAIN_P_GoreMax-Text	17070	Gore Max-Text	1	0	2
MAIN_P_GoreMin-Cell	17071	Gore Min-Cell	3	2	3
MAIN_P_GoreMin-Line	17072	Gore Min-Line	3	2	3
MAIN_P_GoreMin-Text	17073	Gore Min-Text	3	0	2
MAIN_P_GoreRampIdeal-Cell	17074	Gore Ramp Ideal-Cell	2	2	2
MAIN_P_GoreRampIdeal-Line	17075	Gore Ramp Ideal-Line	2	2	2
MAIN_P_GoreRampIdeal-Text	17076	Gore Ramp Ideal-Text	2	0	2
MAIN_P_Event-Points-Sta-Ldr-Cell	17078	Event Points Station Leader - text-Cell	2	0	2
MAIN_P_Event-Points-Sta-Ldr-Line	17079	Event Points Station Leader - text-Line	2	0	2
MAIN_P_VA-Cardinal-Points-Sta-Ldr-Cell	17080	VA Cardinal Points Station Leader - text-Cell	1	0	2
MAIN_P_VA-Cardinal-Points-Sta-Ldr-Line	17081	VA Cardinal Points Station Leader - text-Line	1	0	2
MAIN_P_Exterior-Boundary-Cell	17082	Main Proposed Exterior Boundary-Cell	0	0	0
MAIN_P_Exterior-Boundary-Line	17083	Main Proposed Exterior Boundary-Line	0	0	0
MAIN_P_Exterior-Boundary-Text	17084	Main Proposed Exterior Boundary-Text	0	0	0
MAIN_P_Transverse-Feature-Cell	17085	Main Proposed Transverse Feature-Cell	0	0	0
MAIN_P_Transverse-Feature-Line	17086	Main Proposed Transverse Feature-Line	0	0	0
MAIN_P_Transverse-Feature-Text	17087	Main Proposed Transverse Feature-Text	0	0	0
MAIN_P_CONSTCL-Curve-Data-Cell	17088	Main Proposed Construction CL - curve label & data table-Cell	6	0	3
MAIN_P_CONSTCL-Curve-Data-Line	17089	Main Proposed Construction CL - curve label & data table-Line	6	0	3
MAIN_P_Bridge-Cell	17090	Main Proposed bridge cell-Cell	0	0	4
MAIN_P_Curb-Gutter-Cell	17091	Main Proposed curb & gutter cell-Cell	2	0	1
MAIN_P_Driveway-Cell	17092	Main Driveway - lines-Line	5	0	2

Level Name	Number	Description	Color	Style	Weight
MAIN_P_Fence-Cell	17093	Main Proposed fence - cell-Cell	3	0	2
MAIN_P_Guardrail-Cell	17094	Proposed guardrail - cell-Cell	7	0	2
MAIN_P_Misc-Const-Feat-Cell	17095	Proposed misc. construction feature - cell-Cell	5	0	2
MAIN_P_SHLDR-Cell	17096	Main Shoulder-Cell	3	0	1
MAIN_P_SHLDR-Text	17097	Main Shoulder-Text	3	0	1
MAIN_P_Sidewalk-Cell	17098	Sidewalk - line-Cell	4	0	1
MAIN_P_Details-Rdwy-Dim-Cell	17100	Roadway dimensions-Cell	4	0	2
MAIN_P_Details-Rdwy-Dim-Line	17101	Roadway dimensions-Line	4	0	2
MAIN_P_Median-Side-Barrier-Cell	17102	Proposed median or side barrier - cell-Cell	4	0	2
MAIN_P_Sound-Barrier-Wall-Cell	17103	Proposed sound barrier wall - cell-Cell	4	0	2
MAIN_P_Retain-Wall-Cell	17104	Proposed retaining wall - cell-Cell	4	0	2
MAIN_P_Appr-Slab-Cell	17105	Approach slab - cell-Cell	4	0	2
MAIN_P_Overlay-Cell	17106	Main Proposed pavement overlay-Cell	9	0	0
MAIN_P_Overlay-Line	17107	Main Proposed pavement overlay-Line	9	0	0
MAIN_P_Overlay-Text	17108	Main Proposed pavement overlay-Text	9	0	1
MAIN_P_Milling-Cell	17109	Main Proposed pavement milling-Cell	5	0	0
MAIN_P_Milling-Line	17110	Main Proposed pavement milling-Line	5	0	0
MAIN_P_Milling-Text	17111	Main Proposed pavement milling-Text	5	0	1
MAIN_P_WALL-PROF-Top-of-Wall-Cell	17112	Main Proposed wall profile - top of wall-Cell	1	0	3
MAIN_P_WALL-PROF-Top-of-Wall-Line	17113	Main Proposed wall profile - top of wall-Line	1	0	3
MAIN_P_WALL-PROF-Top-of-Wall-Text	17114	Main Proposed wall profile - top of wall-Text	1	0	3
MAIN_P_WALL-PROF-Bottom-of-Wall-Cell	17115	Main Proposed wall profile - bottom of wall-Cell	4	0	3
MAIN_P_WALL-PROF-Bottom-of-Wall-Line	17116	Main Proposed wall profile - bottom of wall-Line	4	0	3
MAIN_P_WALL-PROF-Bottom-of-Wall-Text	17117	Main Proposed wall profile - bottom of wall-Text	4	0	3
MAIN_P_WALL-PROF-Top-of-Footing-Cell	17118	Main Proposed wall profile - top of footing-Cell	0	0	3
MAIN_P_WALL-PROF-Top-of-Footing-Line	17119	Main Proposed wall profile - top of footing-Line	0	0	3
MAIN_P_WALL-PROF-Top-of-Footing-Text	17120	Main Proposed wall profile - top of footing-Text	0	0	3
MAIN_P_WALL-PROF-Finish-Grd-BoW-Cell	17121	Main Proposed wall profile - fin. ground line back face of wall-Cell	3	0	3
MAIN_P_WALL-PROF-Finish-Grd-BoW-Line	17122	Main Proposed wall profile - fin. ground line back face of wall-Line	3	0	3
MAIN_P_WALL-PROF-Finish-Grd-BoW-Text	17123	Main Proposed wall profile - fin. ground line back face of wall-Text	3	0	3
MAIN_P_WALL-PROF-Finish-Grd-FoW-Cell	17124	Main Proposed wall profile - fin. ground line front face of wall-Cell	3	0	3

Level Name	Number	Description	Color	Style	Weight
MAIN_P_WALL-PROF-Finish-Grd-FoW-Line	17125	Main Proposed wall profile - fin. ground line front face of wall-Line	3	0	3
MAIN_P_WALL-PROF-Finish-Grd-FoW-Text	17126	Main Proposed wall profile - fin. ground line front face of wall-Text	3	0	3
MAIN_P_WALL-PROF-Existing-Grd-Cell	17127	Main Proposed wall profile - exist. ground line or backfill slope tie-in-	2	0	3
MAIN_P_WALL-PROF-Existing-Grd-Line	17128	Main Proposed wall profile - exist. ground line or backfill slope tie-in-	2	0	3
MAIN_P_WALL-PROF-Existing-Grd-Text	17129	Main Proposed wall profile - exist. ground line or backfill slope tie-in-	2	0	3
MAIN_P_SIDECL-Tic-Sta-Cell	17130	Side or Cross road centerline tic marks and sta labels-Cell	6	0	4
MAIN_P_SIDECL-Tic-Sta-Line	17131	Side or Cross road centerline tic marks and sta labels-Line	6	0	4
MAIN_P_SIDECL-PC-PT-Sta-Ldr-Cell	17132	Side or Cross road centerline PC/PT station labels w/flags-Cell	6	0	3
MAIN_P_SIDECL-PC-PT-Sta-Ldr-Line	17133	Side or Cross road centerline PC/PT station labels w/flags-Line	6	0	3
MAIN_P_SIDECL-Curve-Data-Cell	17134	Side or Cross road centerline - curve label & data table-Cell	6	0	3
MAIN_P_SIDECL-Curve-Data-Line	17135	Side or Cross road centerline - curve label & data table-Line	6	0	3
MAIN_P_Sight-Distance-Cell	17136	Main Sight Distance-Cell	2	0	3
MAIN_P_Sight Distance-Line	17137	Main Sight Distance-Line	2	0	3
MAIN_P_Sight-Distance-Text	17138	Main Sight Distance-Text	2	0	3
MAIN_P_Details-Begin-End-Const-Limit-Const-Label-Cell	17139	Begin / End construction and limit of construction labels-Cell	4	0	2
MAIN_P_Details-Begin-End-Const-Limit-Const-Label-Line	17140	Begin / End construction and limit of construction labels-Line	4	0	2
MAIN_P_Details-RouteName-CL-Cell	17141	Route # / road names and centerline label (CL Cell)-Cell	4	0	2
MAIN_P_Details-RouteName-CL-Line	17142	Route # / road names and centerline label (CL Cell)-Line	4	0	2
MAIN_P_Details-Super-Elev-Trans-Label-Cell	17143	Superelevation transition labels-Cell	4	0	2
MAIN_P_Details-Super-Elev-Trans-Label-Line	17144	Superelevation transition labels-Line	4	0	2
MAIN_P_Matchline-Cell	17145	Plan Sheet Matchlines - lines-Cell	6	0	4
MAIN_P_Misc-Detail-Info-Cell	17146	Miscellaneous detail information-Cell	4	0	2
MAIN_P_Misc-Detail-Info-Text	17147	Miscellaneous detail information-Text	4	0	2
MAIN_P_SIDECL-Text	17148	Side or Cross road centerline - lines-Text	6	0	4
MAIN_P_Driveway-Pattern-Line	17149	Driveway - pattern-Line	5	0	0
MAIN_P_Curb-Gutter-Conc-Pattern-Line	17150	Proposed curb & gutter - concr. pattern-Line	2	0	0
MAIN_P_Sidewalk-Conc-Pattern-Line	17151	Sidewalk - concr. pattern-Line	4	0	0
MAIN_P_Sight-Distance-Yellow-Cell	17152	Main Sight Distance Yellow-Cell	4	0	3
MAIN_P_Sight Distance-Yellow-Line	17153	Main Sight Distance Yellow-Line	4	0	3
MAIN_P_Sight-Distance-Yellow-Text	17154	Main Sight Distance Yellow-Text	4	0	3
MAIN_P_Sight-Distance-Red-Cell	17155	Main Sight Distance Red-Cell	3	0	3

Level Name	Number	Description	Color	Style	Weight
MAIN_P_Sight Distance-Red-Line	17156	Main Sight Distance Red-Line	3	0	3
MAIN_P_Sight-Distance-Red-Text	17157	Main Sight Distance Red-Text	3	0	3
RAST_Clip-Element	18000	Raster Clipping Elements-Line	0	0	0
RAST_Dsgn_LVL1	18001	Misc raster level for designer (not used in plans)	0	0	0
RAST_Dsgn_LVL2	18002	Misc rastor level for designer (not used in plans)	0	0	0
RAST_Dsgn_LVL3	18003	Misc raster level for designer (not used in plans)	0	0	0
RAST_Dsgn_LVL4	18004	Misc raster level for designer (not used in plans)	0	0	0
RAST_Raster	18005	Raster Attachments	0	0	0
RAST_Text	18006	Misc raster notes for designer (not used in plans)-Text	0	0	0
RAST_Trans_20	18007	Raster level for transparent elements 20%	0	0	0
RAST_Trans_40	18008	Raster level for transparent elements 40%	0	0	0
RAST_Trans_60	18009	Raster level for transparent elements 60%	0	0	0
RAST_Trans_80	18010	Raster level for transparent elements 80%	0	0	0
MNTC_P_Maintenance-Line	19000	Maintenance - Reserved for future development-Line	0	0	0
MNTC_P_Maintenance-Text	19001	Maintenance - Reserved for future development-Text	0	0	0
MNTC_P_Misc	19002	Miscellaneous Designer notes (This level does not plot!)	0	0	0
MNTC_P_Maintenance-Cell	19003	Maintenance - Reserved for future development-Cell	0	0	0
PROF_E_Drainage-Cell	20000	Profile Exist. Drainage-Cell	0	0	2
PROF_E_Drainage-Line	20001	Profile Exist. Drainage-Line	7	2	4
PROF_E_Drainage-Text	20002	Profile Exist. Drainage-Text	0	0	4
PROF_E_Ground-Line	20003	Profile Exist. Ground-Line	2	2	3
PROF_E_Ground-Text	20004	Profile Exist. Ground-Text	2	0	1
PROF_E_Substratum1-Line	20005	Profile Exist. Substratum 1 Line-Line	5	2	2
PROF_E_Substratum2-Line	20006	Profile Exist. Substratum 2 Line-Line	6	2	2
PROF_E_Substratum3-Line	20007	Profile Exist. Substratum 3 Line-Line	7	2	2
PROF_E_Ground_Bogus-Line	20008	Profile Exist. Ground Bogus Line-Line	10	2	3
PROF_E_Ground_Bogus-Text	20009	Profile Exist. Ground Bogus Text-Text	10	0	1
PROF_E_Ground_Enhancement-Line	20010	Profile Exist. Ground Enhancement Line-Line	10	2	
PROF_E_Ground_Enhancement-Text	20011	Profile Exist. Ground Enhancement Text-Text	10	0	1
PROF_E_DADB-Cell	20012	Profile Exist. Dam, toe point symbol, # text, descr., elev.-Cell	11	2	0
PROF_E_DADB-Line	20013	K167 Profile Exist. Dam, toe line-Line	11	2	0

Level Name	Number	Description	Color	Style	Weight
PROF_E_DADB-Text	20014	Profile Exist. Dam, toe line descr. -Text	11	0	0
PROF_E_DCB-Cell	20015	K65 Profile Exist. Single catch basin exist. point symbol, # text, descr.,	1	2	0
PROF_E_DCB-Line	20016	Profile Exist. Single catch basin exist. point cell-Line	1	2	0
PROF_E_DCB-Text	20017	Profile Exist. Single catch basin exist. descr. (Elev., type, size, etc.)-Tex	1	0	0
PROF_E_DCEF-Cell	20018	Profile Exist. Culvert end, F/L point symbol, # text, descr., elev.-Cell	1	2	0
PROF_E_DCEF-Line	20019	Profile Exist. Culvert end, F/L cell-Line	1	2	0
PROF_E_DCEF-Text	20020	Profile Exist. Culvert end, F/L line descr. (Elev., type, size, etc.)-Text	1	0	0
PROF_E_DCWE-Cell	20021	Profile Exist. Culvert, wingwall end point symbol, # text, descr., elev.-	1	2	0
PROF_E_DCWE-Line	20022	Profile Exist. Culvert, wingwall end line/cell-Line	1	2	0
PROF_E_DCWE-Text	20023	Profile Exist. Culvert, wingwall end line descr. (Elev., type, size, etc.)-T	1	0	0
PROF_E_DDCB-Cell	20024	Profile Exist. Double catch basin exist. point symbol, # text, descr., ele	1	2	0
PROF_E_DDCB-Line	20025	Profile Exist. Double catch basin exist. point cell-Line	1	2	0
PROF_E_DDCB-Text	20026	Profile Exist. Double catch basin exist. descr. (Elev., type, size, etc.)-Te	1	0	0
PROF_E_DDI-Cell	20027	K68a Profile Exist. Drop inlet, top, exist. point symbol, # text, descr., e	1	2	0
PROF_E_DDI-Line	20028	Profile Exist. Drop inlet, top, exist. cell-Line	1	2	0
PROF_E_DDI-Text	20029	Profile Exist. Drop inlet, top, exist. descr. (Elev., type, size, etc.)-Text	1	0	0
PROF_E_DDL-Cell	20030	Profile Exist. Drain lines, exist. point symbol, # text, descr., elev.-Cell	1	2	0
PROF_E_DDL-Line	20031	Profile Exist. Drain lines, existing-Line	1	2	0
PROF_E_DDL-Text	20032	Profile Exist. Drain lines, exist. line descr. (Elev., type, size, etc.)-Text	1	0	0
PROF_E_DDT-Cell	20033	Profile Exist. Dam, top point symbol, # text, descr., elev.-Cell	6	0	0
PROF_E_DDT-Line	20036	K28 Profile Exist. Dam, top line-Line	6	0	1
PROF_E_DDT-Text	20037	Profile Exist. Dam, top line descr. -Text	6	0	0
PROF_E_DEW-Cell	20038	Profile Exist. Edge of water, exist. point symbol, # text, descr., elev.-C	1	0	0
PROF_E_DEW-Line	20039	Profile Exist. Edge of water, exist. line-Line	1	3	4
PROF_E_DEW-Text	20040	Profile Exist. Edge of water, exist. line descr. (Elev., type, size, etc.)-Te	1	0	0
PROF_E_DHWE-Cell	20041	Profile Exist. Head wall, end, exist. point symbol, # text, descr., elev.-	1	2	0
PROF_E_DHWE-Line	20042	Profile Exist. Head wall, end, exist. cell-Line	1	2	0
PROF_E_DHWE-Text	20043	Profile Exist. Head wall, end, exist. line descr. (Elev., type, size, etc.)-T	1	0	0
PROF_E_DHWM-Cell	20044	Profile Exist. High water mark, exist. point symbol, # text, descr., elev	1	2	0
PROF_E_DHWM-Line	20045	Profile Exist. High water mark, existing-Line	1	0	0
PROF_E_DHWM-Text	20046	Profile Exist. High water mark, exist. line descr. (Elev., type, size, etc.)	1	0	0

Level Name	Number	Description	Color	Style	Weight
PROF_E_DJB-Cell	20047	Profile Exist. Junction box, top, exist. point symbol, # text, descr., elev	1	2	0
PROF_E_DJB-Line	20048	Profile Exist. Junction box, top, exist. cell-Line	1	2	0
PROF_E_DJB-Text	20049	Profile Exist. Junction box, top, exist. line descr. (Elev., type, size, etc.	1	0	0
PROF_E_DMISC-Cell	20050	Profile Exist. Misc. drainage feature, exist. point symbol, # text, descr	1	2	0
PROF_E_DMISC-Line	20051	Profile Exist. Misc. drainage feature, exist. line-Line	1	2	0
PROF_E_DMISC-Text	20052	Profile Exist. Misc. drainage feature, exist. line descr. (Elev., type, size	1	0	0
PROF_E_DPC-Cell	20056	Profile Exist. Drainage pipe, F/L, Concrete-Cell	1	6	0
PROF_E_DPC-Line	20057	Profile Exist. Drainage pipe, F/L, Concrete-Line	1	6	0
PROF_E_DPC-Text	20058	Profile Exist. Drainage pipe, F/L, Concrete-Text	1	0	0
PROF_E_DPD-Cell	20059	Profile Exist. Paved ditch, exist. point symbol, # text, descr., elev.-Cell	7	3	0
PROF_E_DPD-Line	20060	K63 Profile Exist. Paved ditch, existing-Line	7	3	0
PROF_E_DPD-Text	20061	Profile Exist. Paved ditch, exist. line descr. (Elev., type, size, etc.)-Text	7	0	0
PROF_E_DPM-Cell	20062	Profile Exist. Drainage pipe, F/L, Metal-Cell	1	6	0
PROF_E_DPM-Line	20063	Profile Exist. Drainage pipe, F/L, Metal-Line	1	6	0
PROF_E_DPM-Text	20064	Profile Exist. Drainage pipe, F/L, Metal-Text	1	0	0
PROF_E_DPP-Cell	20065	Profile Exist. Drainage pipe, F/L, Plastic-Cell	1	6	0
PROF_E_DPP-Line	20066	Profile Exist. Drainage pipe, F/L, Plastic-Line	1	6	0
PROF_E_DPP-Text	20067	Profile Exist. Drainage pipe, F/L, Plastic-Text	1	0	0
PROF_E_DSB-Cell	20068	Profile Exist. Stream bank top, exist. point symbol, # text, descr., elev	1	2	0
PROF_E_DSB-Line	20069	Profile Exist. Stream bank top, exist. line-Line	1	2	0
PROF_E_DSB-Text	20070	Profile Exist. Stream bank top, exist. line descr. (Elev., type, size, etc.)	1	0	0
PROF_E_DSC-Cell	20071	Profile Exist. Stream center F/L, exist. point symbol, # text, descr., ele	1	6	0
PROF_E_DSC-Line	20072	Profile Exist. Stream center F/L, exist. line-Line	1	6	0
PROF_E_DSC-Text	20073	Profile Exist. Stream center F/L, exist. line descr. (Elev., type, size, etc	1	0	0
PROF_E_DSE-Cell	20074	Profile Exist. Stream edge, exist. point symbol, # text, descr., elev.-Ce	1	3	0
PROF_E_DSE-Line	20075	Profile Exist. Stream edge, exist. line-Line	1	3	4
PROF_E_DSE-Text	20076	Profile Exist. Stream edge, exist. line descr. (Elev., type, size, etc.)-Tex	1	0	0
PROF_E_DSPURDK-Cell	20077	Profile Exist. Spur dike, exist. point symbol, # text, descr., elev.-Cell	11	2	0
PROF_E_DSPURDK-Line	20078	Profile Exist. Spur dike, exist. line-Line	11	2	0
PROF_E_DSPURDK-Text	20079	Profile Exist. Spur dike, exist. line descr. (Elev., type, size, etc.)-Text	11	0	0
PROF_E_DSTC-Cell	20080	Profile Exist. Septic tank, exist. point symbol, # text, descr., elev.-Cell	2	0	1

Level Name	Number	Description	Color	Style	Weight
PROF_E_DSTC-Line	20081	Profile Exist. Septic tank, existing-Line	2	0	2
PROF_E_DSTC-Text	20082	Profile Exist. Septic tank, exist. line descr. (Elev., type, size, etc.)-Text	2	0	2
PROF_E_DSWE-Cell	20083	K54 Profile Exist. Swamp edge, exist. point symbol, # text, descr., elev	1	2	0
PROF_E_DSWE-Line	20084	Profile Exist. Swamp edge, exist. line-Line	1	2	0
PROF_E_DSWE-Text	20085	Profile Exist. Swamp edge, exist. line descr. (Elev., type, size, etc.)-Tex	1	0	0
PROF_E_DWB-Cell	20086	Profile Exist. Wetland boundary-Cell	0	0	0
PROF_E_DWB-Line	20087	Profile Exist. Wetland boundary-Line	0	0	0
PROF_E_DWB-Text	20088	Profile Exist. Wetland boundary-Text	0	0	0
PROF_E_DWE-Cell	20089	Profile Exist. Top of water elev., exist. point symbol, # text, descr., ele	1	2	0
PROF_E_DWE-Line	20090	Profile Exist. Top of water elev., exist. line-Line	1	2	0
PROF_E_DWE-Text	20091	K59 Profile Exist. Top of water elev., exist. line descr. (Elev., type, size	1	0	0
PROF_E_MDITCHFL-Cell	20092	Profile Exist. Mapping ditch flow line, exist. point symbol, # text, desc	1	6	0
PROF_E_MDITCHFL-Line	20093	K43 Profile Exist. Mapping ditch flow line, existing-Line	1	6	0
PROF_E_MDITCHFL-Text	20094	Profile Exist. Mapping ditch flow line, exist. line descr. (Elev., type, siz	1	0	0
PROF_E_MISC-Cell	20095	Profile Exist. Miscellaneous, exist. point symbol, # text, descr., elev.-C	0	2	0
PROF_E_MISC-Line	20096	Profile Exist. Miscellaneous, existing-Line	0	2	0
PROF_E_MISC-Text	20097	Profile Exist. Miscellaneous, exist. line descr. (Elev., type, size, etc.)-T	0	0	0
PROF_E_MPCKGRD-Cell	20104	Profile Exist. Map check ground-Cell	3	0	0
PROF_E_MPCKGRD-Line	20105	Profile Exist. Map check ground-Line	3	0	0
PROF_E_MPCKGRD-Text	20106	Profile Exist. Map check ground-Text	3	0	0
PROF_E_MPCKPAV-Cell	20107	Profile Exist. Map check pavement-Cell	7	0	0
PROF_E_MPCKPAV-Line	20108	Profile Exist. Map check pavement-Line	7	0	0
PROF_E_MPCKPAV-Text	20109	Profile Exist. Map check pavement-Text	7	0	0
PROF_E_MSEWLINE-Cell	20110	Profile Exist. Map SEW line, exist. point symbol, # text, descr., elev.-C	0	0	1
PROF_E_MSEWLINE-Line	20111	K157 Profile Exist. Map SEW line, existing-Line	0	3	0
PROF_E_MSEWLINE-Text	20112	Profile Exist. Map SEW line, exist. line descr. (Elev., type, size, etc.)-Te	0	0	0
PROF_E_SBNCHMK-Cell	20113	Profile Exist. Bench mark, point symbol-Cell	14	2	0
PROF_E_SBNCHMK-Pnt#-Text	20114	Profile Exist. Bench mark, point # text, descr., elev.-Text	14	0	0
PROF_E_SBNCHMK-Text	20115	Profile Exist. Bench mark, point information-Text	14	0	0
PROF_E_SCCHK-Cell	20116	Profile Exist. Control re-shot for check-Cell	14	0	0
PROF_E_SCCHK-Line	20117	Profile Exist. Control re-shot for check-Line	14	2	0

Level Name	Number	Description	Color	Style	Weight
PROF_E_SCCHK-Text	20118	Profile Exist. Control re-shot for check-Text	14	0	0
PROF_E_SDCD-Cell	20119	Profile Exist. District survey control delta symbol-Cell	14	2	0
PROF_E_SDCD-Line	20120	Profile Exist. District survey control line (lines plot under another feat	14	2	0
PROF_E_SDCD-Line-Text	20121	Profile Exist. District survey control line descr. -Text	14	0	0
PROF_E_SDCD-Pnt#-Text	20122	Profile Exist. District survey control point # text, descr., point elevatic	14	0	0
PROF_E_SLCD-Cell	20123	Profile Exist. Location survey control delta symbol-Cell	14	2	0
PROF_E_SLCD-Line	20124	Profile Exist. Location survey control line-Line	14	2	0
PROF_E_SLCD-Line-Text	20125	Profile Exist. Location survey control line descr. -Text	14	0	0
PROF_E_SLCD-Pnt#-Text	20126	Profile Exist. Location survey control point # text, descr., point elevat	14	0	0
PROF_E_SLCM-Cell	20127	Profile Exist. Location control monument, point symbol-Cell	14	2	0
PROF_E_SLCM-Line	20128	Profile Exist. Location control monument-Line	14	2	0
PROF_E_SLCM-Pnt#-Text	20129	Profile Exist. Location control monument, point # text, descr., elev.-T	14	0	0
PROF_E_SLCM-Text	20130	Profile Exist. Location control monument, point information-Text	14	0	0
PROF_E_SNGSCM-Cell	20131	Profile Exist. NGS control monument, point symbol-Cell	14	2	0
PROF_E_SNGSCM-Pnt#-Text	20132	Profile Exist. NGS control monument, point # text, descr., elev.-Text	14	0	0
PROF_E_SNGSCM-Text	20133	Profile Exist. NGS control monument, point information-Text	14	0	0
PROF_E_TAC-Cell	20134	Profile Exist. Curb, asphalt, exist. point symbol, # text, descr., elev.-Ce	5	2	0
PROF_E_TAC-Line	20135	Profile Exist. Curb, asphalt, exist. line-Line	5	2	0
PROF_E_TAC-Text	20136	Profile Exist. Curb, asphalt, exist. line descr. -Text	5	0	0
PROF_E_TBAS-Cell	20137	Profile Exist. Bridge approach slab, edge, exist. point symbol, # text, c	15	2	0
PROF_E_TBAS-Line	20138	Profile Exist. Bridge approach slab, edge, exist. line-Line	15	2	0
PROF_E_TBAS-Text	20139	Profile Exist. Bridge approach slab, edge, exist. line descr. -Text	15	0	0
PROF_E_TBCAP-Cell	20140	Profile Exist. Bridge cap, exist. point symbol, # text, descr., elev.-Cell	14	2	0
PROF_E_TBCAP-Line	20141	Profile Exist. Bridge cap, exist. line-Line	14	2	0
PROF_E_TBCAP-Text	20142	Profile Exist. Bridge cap, exist. line descr. -Text	14	0	0
PROF_E_TBC-Cell	20143	Profile Exist. Brick column, exist. point symbol, # text, descr., elev.-Ce	7	2	0
PROF_E_TBC-Line	20144	Profile Exist. Brick column, existing-Line	7	2	0
PROF_E_TBC-Text	20145	Profile Exist. Brick column, exist. line descr. (Elev., type, size, etc.)-Tex	7	0	0
PROF_E_TBCL-Cell	20146	Profile Exist. Bridge column (corner), exist. point symbol, # text, desc	14	2	0
PROF_E_TBCL-Line	20147	Profile Exist. Bridge column (corner), exist. line/cell-Line	14	2	0
PROF_E_TBCL-Text	20148	Profile Exist. Bridge column (corner), exist. line descr. -Text	14	0	0

Level Name	Number	Description	Color	Style	Weight
PROF_E_TBGL-Cell	20149	Profile Exist. Bridge gutter line, exist. point symbol, # text, descr., ele	15	2	0
PROF_E_TBGL-Line	20150	Profile Exist. Bridge gutter line, exist. line-Line	15	2	0
PROF_E_TBGL-Text	20151	Profile Exist. Bridge gutter line, exist. line descr. -Text	4	0	0
PROF_E_TBLD-Cell	20152	Profile Exist. Building corner, exist. point symbol, # text, descr., elev.-	0	2	0
PROF_E_TBLD-Line	20153	K18b K18c Profile Exist. Building corner, exist. line-Line	0	2	0
PROF_E_TBLD-Text	20154	Profile Exist. Building corner, exist. line descr. -Text	0	0	0
PROF_E_TBLDRL-Cell	20155	Profile Exist. Building roof line corner, exist. point symbol, # text, des	0	2	0
PROF_E_TBLDRL-Line	20156	Profile Exist. Building roof line corner, exist. line-Line	0	2	0
PROF_E_TBLDRL-Text	20157	Profile Exist. Building roof line corner, exist. line descr. -Text	0	0	0
PROF_E_TBRDGCEN-Cell	20158	Profile Exist. Bridge end, center-Cell	15	2	0
PROF_E_TBRDGCEN-Line	20159	Profile Exist. Bridge end, center-Line	15	2	0
PROF_E_TBRDGCEN-Text	20160	Profile Exist. Bridge end, center-Text	4	0	0
PROF_E_TBRDGCOR-Cell	20161	Profile Exist. Bridge end, corner-Cell	15	2	0
PROF_E_TBRDGCOR-Line	20162	K14 Profile Exist. Bridge end, corner-Line	15	2	0
PROF_E_TBRDGCOR-Text	20163	Profile Exist. Bridge end, corner-Text	4	0	0
PROF_E_TCAN-Cell	20164	Profile Exist. Canopy, exist. point symbol, # text, descr., elev.-Cell	0	2	0
PROF_E_TCAN-Line	20165	Profile Exist. Canopy, exist. line-Line	0	2	0
PROF_E_TCAN-Text	20166	Profile Exist. Canopy, exist. line descr. -Text	0	0	0
PROF_E_TCBA-Cell	20167	Profile Exist. Constr. bound., active, exist. point symbol, # text, descr.	0	0	0
PROF_E_TCBA-Line	20168	K166 Profile Exist. Constr. bound., active, exist. line-Line	0	0	0
PROF_E_TCBA-Text	20169	Profile Exist. Constr. bound., active, exist. line descr. -Text	0	0	0
PROF_E_TCBF-Cell	20170	Profile Exist. Constr. bound., finished, exist. point symbol, # text, des	2	2	0
PROF_E_TCBF-Line	20171	Profile Exist. Constr. bound., finished, exist. line-Line	2	2	0
PROF_E_TCBF-Text	20172	Profile Exist. Constr. bound., finished, exist. line descr. -Text	2	0	0
PROF_E_TCEM-Cell	20173	Profile Exist. Cemetery boundary line-Cell	0	3	0
PROF_E_TCEM-Line	20174	K27 Profile Exist. Cemetery boundary line-Line	0	3	0
PROF_E_TCEM-Text	20175	Profile Exist. Cemetery boundary line-Text	0	0	0
PROF_E_TCGF-Cell	20176	Profile Exist. Curb & gutter, F/L, exist. point symbol, # text, descr., ele	11	0	0
PROF_E_TCGF-Line	20177	Profile Exist. Curb & gutter, F/L, exist. line-Line	11	0	0
PROF_E_TCGF-Text	20178	Profile Exist. Curb & gutter, F/L, exist. line descr. -Text	11	0	0
PROF_E_TCGT-Cell	20179	Profile Exist. Curb & gutter, top, exist. point symbol, # text, descr., ele	10	0	0

Level Name	Number	Description	Color	Style	Weight
PROF_E_TCGT-Line	20180	K154 Profile Exist. Curb & gutter, top, exist. line-Line	10	0	0
PROF_E_TCGT-Text	20181	Profile Exist. Curb & gutter, top, exist. line descr. -Text	10	0	0
PROF_E_TCOLC-Cell	20182	Profile Exist. Bridge column (center), exist. point symbol, # text, descr	14	2	0
PROF_E_TCOLC-Line	20183	Profile Exist. Bridge column (center), exist. line/cell-Line	14	2	0
PROF_E_TCOLC-Text	20184	Profile Exist. Bridge column (center), exist. line descr. -Text	4	0	0
PROF_E_TCOLE-Cell	20185	Profile Exist. Bridge column (edge), exist. point symbol, # text, descr.,	14	2	0
PROF_E_TCOLE-Line	20186	Profile Exist. Bridge column (edge), exist. line/cell-Line	14	2	0
PROF_E_TCOLE-Text	20187	Profile Exist. Bridge column (edge), exist. line descr. -Text	4	0	0
PROF_E_TCUL-Cell	20188	Profile Exist. Cultivation line, exist. point symbol, # text, descr., elev.-	2	2	0
PROF_E_TCUL-Line	20189	Profile Exist. Cultivation line, exist. line-Line	2	2	0
PROF_E_TCUL-Text	20190	Profile Exist. Cultivation line, exist. line descr. -Text	2	0	0
PROF_E_TDD-Cell	20191	Profile Exist. Dirt drive, edge, exist. point symbol, # text, descr., elev.-	11	6	0
PROF_E_TDD-Line	20192	Profile Exist. Dirt drive, edge, exist. line-Line	11	6	0
PROF_E_TDD-Text	20193	Profile Exist. Dirt drive, edge, exist. line descr. -Text	11	0	0
PROF_E_TDR-Cell	20194	Profile Exist. Dirt road, C/L, exist. point symbol, # text, descr., elev.-C	11	6	0
PROF_E_TDR-Line	20195	Profile Exist. Dirt road, C/L, exist. line-Line	11	6	0
PROF_E_TDR-Text	20196	Profile Exist. Dirt road, C/L, exist. line descr. -Text	11	0	0
PROF_E_TEAD-Cell	20197	Profile Exist. Edge of asphalt drive, exist. point symbol, # text, descr.,	5	2	0
PROF_E_TEAD-Line	20198	Profile Exist. Edge of asphalt drive, exist. line-Line	5	2	0
PROF_E_TEAD-Text	20199	Profile Exist. Edge of asphalt drive, exist. line descr. -Text	5	0	0
PROF_E_TEAP-Cell	20200	Profile Exist. Edge of asphalt pavement, exist. point symbol, # text, de	5	0	0
PROF_E_TEAP-Line	20201	K5 Profile Exist. Edge of asphalt pavement, exist. line-Line	5	0	0
PROF_E_TEAP-Text	20202	K37 Profile Exist. Edge of asphalt pavement, exist. line descr. -Text	5	0	0
PROF_E_TEAS-Cell	20203	Profile Exist. Edge of asphalt shoulder, exist. point symbol, # text, des	6	3	0
PROF_E_TEAS-Line	20204	K6 Profile Exist. Edge of asphalt shoulder, exist. line-Line	6	3	0
PROF_E_TEAS-Text	20205	Profile Exist. Edge of asphalt shoulder, exist. line descr. -Text	6	0	0
PROF_E_TECD-Cell	20206	Profile Exist. Edge of concr. drive, exist. point symbol, # text, descr., e	7	3	0
PROF_E_TECD-Line	20207	K36 Profile Exist. Edge of concr. drive, exist. line-Line	7	3	0
PROF_E_TECD-Text	20208	Profile Exist. Edge of concr. drive, exist. line descr. -Text	7	0	0
PROF_E_TECP-Cell	20209	Profile Exist. Edge of concr. pavement, exist. point symbol, # text, des	7	2	0
PROF_E_TECP-Line	20210	Profile Exist. Edge of concr. pavement, exist. line-Line	7	2	0

Level Name	Number	Description	Color	Style	Weight
PROF_E_TECP-Text	20211	Profile Exist. Edge of concr. pavement, exist. line descr. -Text	7	0	0
PROF_E_TEDD-Cell	20212	Profile Exist. Edge of dirt drive, exist. point symbol, # text, descr., elev	14	2	0
PROF_E_TEDD-Line	20213	K9a Profile Exist. Edge of dirt drive, existing-Line	14	2	0
PROF_E_TEDD-Text	20214	Profile Exist. Edge of dirt drive, exist. line descr. (Elev., type, size, etc.	14	0	0
PROF_E_TEDR-Cell	20215	Profile Exist. Edge of dirt road, exist. point symbol, # text, descr., elev	11	2	0
PROF_E_TEDR-Line	20216	K9 Profile Exist. Edge of dirt road, exist. line-Line	11	2	0
PROF_E_TEDR-Text	20217	Profile Exist. Edge of dirt road, exist. line descr. -Text	11	0	0
PROF_E_TENDROLL-Cell	20218	Profile Exist. Bridge, end roll, exist. point symbol, # text, descr., elev.-	14	2	0
PROF_E_TENDROLL-Line	20219	Profile Exist. Bridge, end roll, exist. line-Line	14	2	0
PROF_E_TENDROLL-Text	20220	Profile Exist. Bridge, end roll, exist. line descr. -Text	4	0	0
PROF_E_TEST-Cell	20221	Profile Exist. Edge of surf. treatment road, exist. point symbol, # text,	9	2	0
PROF_E_TEST-Line	20222	Profile Exist. Edge of surf. treatment road, exist. line-Line	9	2	0
PROF_E_TEST-Text	20223	Profile Exist. Edge of surf. treatment road, exist. line descr. -Text	9	0	0
PROF_E_TFBW-Cell	20224	Profile Exist. Fence, barbed wire, exist. point symbol, # text, descr., el	9	2	0
PROF_E_TFBW-Line	20225	Profile Exist. Fence, barbed wire, exist. line-Line	9	2	0
PROF_E_TFBW-Text	20226	Profile Exist. Fence, barbed wire, exist. line descr. -Text	9	0	0
PROF_E_TFCL-Cell	20227	Profile Exist. Fence, chain link, exist. point symbol, # text, descr., elev	10	0	0
PROF_E_TFCL-Line	20228	K30 Profile Exist. Fence, chain link, exist. line-Line	10	0	0
PROF_E_TFCL-Text	20229	Profile Exist. Fence, chain link, exist. line descr. -Text	10	0	0
PROF_E_TFE-Cell	20230	Profile Exist. Floor elevation, exist. point symbol, # text, descr., elev.-	0	2	0
PROF_E_TFE-Line	20231	Profile Exist. Floor elevation, existing-Line	0	2	0
PROF_E_TFE-Text	20232	Profile Exist. Floor elevation, exist. line descr. (Elev., type, size, etc.)-T	0	0	0
PROF_E_TFFW-Cell	20233	Profile Exist. Fence, field wire, exist. point symbol, # text, descr., elev	11	2	0
PROF_E_TFFW-Line	20234	Profile Exist. Fence, field wire, exist. line-Line	11	2	0
PROF_E_TFFW-Text	20235	Profile Exist. Fence, field wire, exist. line descr. -Text	11	0	0
PROF_E_TFP-Cell	20236	Profile Exist. Flag pole, exist. point symbol, # text, descr., elev.-Cell	11	2	0
PROF_E_TFP-Line	20237	Profile Exist. Flag pole, existing-Line	11	2	0
PROF_E_TFP-Text	20238	Profile Exist. Flag pole, exist. line descr. (Elev., type, size, etc.)-Text	11	0	0
PROF_E_TFT-Cell	20239	Profile Exist. Fuel tank, exist. point symbol, # text, descr., elev.-Cell	6	2	0
PROF_E_TFT-Line	20240	Profile Exist. Fuel tank, existing-Line	6	2	0
PROF_E_TFT-Text	20241	Profile Exist. Fuel tank, exist. line descr. (Elev., type, size, etc.)-Text	6	0	0

Level Name	Number	Description	Color	Style	Weight
PROF_E_TFW-Cell	20242	Profile Exist. Fence, wood, exist. point symbol, # text, descr., elev.-Ce	2	2	0
PROF_E_TFW-Line	20243	Profile Exist. Fence, wood, exist. line-Line	2	2	0
PROF_E_TFW-Text	20244	Profile Exist. Fence, wood, exist. line descr. -Text	2	0	0
PROF_E_TG-Cell	20245	Profile Exist. Gate, exist. point symbol, # text, descr., elev.-Cell	9	2	0
PROF_E_TG-Line	20246	Profile Exist. Gate, existing-Line	9	2	0
PROF_E_TG-Text	20247	Profile Exist. Gate, exist. line descr. (Elev., type, size, etc.)-Text	9	0	0
PROF_E_TGFV-Cell	20248	Profile Exist. Gasoline filler valve, exist. point symbol, # text, descr., e	6	2	0
PROF_E_TGFV-Line	20249	Profile Exist. Gasoline filler valve, exist. point cell-Line	6	2	0
PROF_E_TGFV-Text	20250	Profile Exist. Gasoline filler valve, exist. line descr. -Text	6	0	0
PROF_E_TGMW-Cell	20251	Profile Exist. Gasoline monitoring well, exist. point symbol, # text, de	52	2	0
PROF_E_TGMW-Line	20252	Profile Exist. Gasoline monitoring well, exist. point cell-Line	52	2	0
PROF_E_TGMW-Text	20253	Profile Exist. Gasoline monitoring well, exist. line descr. -Text	52	0	0
PROF_E_TGP-Cell	20254	Profile Exist. Gasoline pump, exist. point symbol, # text, descr., elev.-	6	2	0
PROF_E_TGP-Line	20255	Profile Exist. Gasoline pump, exist. point cell-Line	6	2	0
PROF_E_TGP-Text	20256	Profile Exist. Gasoline pump, exist. line descr. -Text	6	0	0
PROF_E_TGPI-Cell	20257	Profile Exist. Gasoline pump island, exist. point symbol, # text, descr.,	6	2	0
PROF_E_TGPI-Line	20258	Profile Exist. Gasoline pump island, exist. line-Line	6	2	0
PROF_E_TGPI-Text	20259	Profile Exist. Gasoline pump island, exist. line descr. -Text	6	0	0
PROF_E_TGR-Cell	20260	Profile Exist. Guard rail, exist. point symbol, # text, descr., elev.-Cell	12	0	0
PROF_E_TGR-Line	20261	K12 Profile Exist. Guard rail, exist. line-Line	12	0	0
PROF_E_TGR-Text	20262	Profile Exist. Guard rail, exist. line descr. -Text	12	0	0
PROF_E_TGRV-Cell	20263	Profile Exist. Grave, exist. point symbol, # text, descr., elev.-Cell	3	2	0
PROF_E_TGRV-Line	20264	Profile Exist. Grave, exist. line-Line	3	2	0
PROF_E_TGRV-Text	20265	Profile Exist. Grave, exist. line descr. -Text	3	0	0
PROF_E_TGST-Cell	20266	Profile Exist. Gasoline storage tank, end, exist. point symbol, # text, d	6	2	0
PROF_E_TGST-Line	20267	Profile Exist. Gasoline storage tank, end, exist. line-Line	6	2	0
PROF_E_TGST-Text	20268	Profile Exist. Gasoline storage tank, end, exist. line descr. -Text	6	0	0
PROF_E_TGVP-Cell	20269	Profile Exist. Gasoline vent pipe, exist. point symbol, # text, descr., el	6	2	0
PROF_E_TGVP-Line	20270	Profile Exist. Gasoline vent pipe, exist. point cell-Line	6	2	0
PROF_E_TGVP-Text	20271	Profile Exist. Gasoline vent pipe, exist. line descr. -Text	6	0	0
PROF_E_THC-Cell	20272	Profile Exist. Header curb, exist. point symbol, # text, descr., elev.-Ce	7	2	0

Level Name	Number	Description	Color	Style	Weight
PROF_E_THC-Line	20273	Profile Exist. Header curb, exist. line-Line	7	2	0
PROF_E_THC-Text	20274	Profile Exist. Header curb, exist. line descr. -Text	7	0	0
PROF_E_THCR-Cell	20275	Profile Exist. House corner, exist. point symbol, # text, descr., elev.-C	0	2	0
PROF_E_THCR-Line	20276	Profile Exist. House corner, exist. line-Line	0	2	0
PROF_E_THCR-Text	20277	Profile Exist. House corner, exist. line descr. -Text	0	0	0
PROF_E_THM-Cell	20278	Profile Exist. Historical monument, exist. point symbol, # text, descr.,	1	0	0
PROF_E_THM-Line	20279	Profile Exist. Historical monument, existing-Line	1	0	0
PROF_E_THM-Text	20280	Profile Exist. Historical monument, exist. line descr. (Elev., type, size,	1	0	0
PROF_E_THRL-Cell	20281	Profile Exist. House roof line corner, exist. point symbol, # text, descr	0	2	0
PROF_E_THRL-Line	20282	Profile Exist. House roof line corner, exist. line-Line	0	2	0
PROF_E_THRL-Text	20283	Profile Exist. House roof line corner, exist. line descr. -Text	0	0	0
PROF_E_TIRRLMT-Cell	20284	Profile Exist. Irrigation limit, exist. point symbol, # text, descr., elev.-C	1	2	0
PROF_E_TIRRLMT-Line	20285	Profile Exist. Irrigation limit, exist. line-Line	1	2	0
PROF_E_TIRRLMT-Text	20286	Profile Exist. Irrigation limit, exist. line descr. -Text	1	0	0
PROF_E_TIRRPVTP-Cell	20287	Profile Exist. Irrigation pump turn. point ??, exist. point symbol, # tex	1	2	0
PROF_E_TIRRPVTP-Line	20288	Profile Exist. Irrigation pump turn. point ??, exist. point line/cell-Line	1	2	0
PROF_E_TIRRPVTP-Text	20289	Profile Exist. Irrigation pump turn. point ??, exist. line descr. -Text	1	0	0
PROF_E_TKMP-Cell	20290	Profile Exist. KM post, highway-Cell	12	2	0
PROF_E_TKMP-Line	20291	Profile Exist. KM post, highway-Line	12	2	0
PROF_E_TKMP-Text	20292	Profile Exist. KM post, highway-Text	12	0	0
PROF_E_TLIML-Cell	20293	Profile Exist. Limit line, exist. point symbol, # text, descr., elev.-Cell	0	3	0
PROF_E_TLIML-Line	20294	K39a Profile Exist. Limit line, exist. line-Line	0	3	0
PROF_E_TLIML-Text	20295	Profile Exist. Limit line, exist. line descr. -Text	0	0	0
PROF_E_TMAR-Cell	20296	Profile Exist. Marker miscellaneous, exist. point symbol, # text, descr.	7	2	0
PROF_E_TMAR-Line	20297	Profile Exist. Marker miscellaneous, exist. point cell-Line	7	2	0
PROF_E_TMAR-Text	20298	Profile Exist. Marker miscellaneous, exist. line descr. -Text	7	0	0
PROF_E_TMHCR-Cell	20299	Profile Exist. Mobile home corner, exist. point symbol, # text, descr.,	0	2	0
PROF_E_TMHCR-Line	20300	Profile Exist. Mobile home corner, exist. line-Line	0	2	0
PROF_E_TMHCR-Text	20301	Profile Exist. Mobile home corner, exist. line descr. -Text	0	0	0
PROF_E_TMHRL-Cell	20302	Profile Exist. Mobile home roof line corner, exist. point symbol, # tex	0	3	0
PROF_E_TMHRL-Line	20303	Profile Exist. Mobile home roof line corner, exist. line-Line	0	3	0

Level Name	Number	Description	Color	Style	Weight
PROF_E_TMHRL-Text	20304	Profile Exist. Mobile home roof line corner, exist. line descr. -Text	0	0	0
PROF_E_TMISC-Cell	20305	Profile Exist. Topo, miscellaneous area, exist. point symbol, # text, de	0	2	0
PROF_E_TMISC-Line	20306	Profile Exist. Topo, miscellaneous area, exist. line-Line	0	2	0
PROF_E_TMISC-Pnt-Cell	20307	Profile Exist. Topo, miscellaneous area, exist. point cell-Cell	0	2	0
PROF_E_TMISC-Text	20308	Profile Exist. Topo, miscellaneous area, exist. line descr. -Text	0	0	0
PROF_E_TMPH-Cell	20309	K10 Profile Exist. Mile post, highway, exist. point symbol, # text, desc	12	2	0
PROF_E_TMPH-Line	20310	Profile Exist. Mile post, highway, exist. point cell-Line	12	2	0
PROF_E_TMPH-Text	20311	Profile Exist. Mile post, highway, exist. line descr. -Text	12	0	0
PROF_E_TMPR-Cell	20312	Profile Exist. Mile post, r/r, exist. point symbol, # text, descr., elev.-Ce	12	2	0
PROF_E_TMPR-Line	20313	Profile Exist. Mile post, r/r, exist. point cell-Line	12	2	0
PROF_E_TMPR-Text	20314	Profile Exist. Mile post, r/r, exist. line descr. -Text	12	0	0
PROF_E_TPBL-Cell	20315	Profile Exist. Terrain point on break line, exist. point symbol, # text, d	1	2	0
PROF_E_TPBL-Line	20316	K165 Profile Exist. Terrain point on break line, exist. line-Line	1	2	0
PROF_E_TPBL-Text	20317	Profile Exist. Terrain point on break line, exist. line descr. -Text	1	0	0
PROF_E_TRCL-Cell	20318	Profile Exist. Railroad CL, exist. point symbol, # text, descr., elev.-Cell	15	6	0
PROF_E_TRCL-Line	20319	Profile Exist. Railroad CL, exist. line-Line	15	6	0
PROF_E_TRCL-Text	20320	Profile Exist. Railroad CL, exist. line descr. -Text	15	0	
PROF_E_TRCR-Cell	20321	Profile Exist. Railroad, top of rail, exist. point symbol, # text, descr., e	15	2	0
PROF_E_TRCR-Line	20322	Profile Exist. Railroad, top of rail, exist. line-Line	15	2	0
PROF_E_TRCR-Text	20323	Profile Exist. Railroad, top of rail, exist. line descr. -Text	15	0	0
PROF_E_TRCRE-Cell	20324	Profile Exist. Map top of Railroad rail, exist. point symbol, # text, desc	8	0	0
PROF_E_TRCRE-Line	20325	K161 Profile Exist. Map top of Railroad rail, existing-Line	8	0	0
PROF_E_TRCRE-Text	20326	Profile Exist. Map top of railroad rail, exist. line descr. (Elev., type, siz	8	0	0
PROF_E_TRP-Cell	20327	K158 Profile Exist. Random terrain point, exist. point symbol, # text, c	0	2	0
PROF_E_TRP-Line	20328	Profile Exist. Random terrain point, exist. line-Line	0	2	0
PROF_E_TRP-Text	20329	Profile Exist. Random terrain point, exist. line descr. -Text	0	0	0
PROF_E_TS-Cell	20330	Profile Exist. Steps, exist. point symbol, # text, descr., elev.-Cell	7	2	0
PROF_E_TS-Line	20331	Profile Exist. Steps, existing-Line	7	2	0
PROF_E_TS-Text	20332	Profile Exist. Steps, exist. line descr. (Elev., type, size, etc.)-Text	7	0	0
PROF_E_TSATDSH-Cell	20333	K22 Profile Exist. Satellite dish, exist. point symbol, # text, descr., elev	12	2	0
PROF_E_TSATDSH-Line	20334	Profile Exist. Satellite dish, exist. point cell-Line	12	2	0

Level Name	Number	Description	Color	Style	Weight
PROF_E_TSATDSH-Text	20335	Profile Exist. Satellite dish, exist. line descr. -Text	12	0	0
PROF_E_TSC-Cell	20336	K13 Profile Exist. Sign, center-Cell	12	2	0
PROF_E_TSC-Line	20337	Profile Exist. Sign, center-Line	12	2	0
PROF_E_TSC-Text	20338	Profile Exist. Sign, center-Text	12	0	0
PROF_E_TSE-Cell	20339	Profile Exist. Sign, end-Cell	7	0	0
PROF_E_TSE-Line	20340	K24a K24c K28b K40 Profile Exist. Sign, end-Line	7	0	0
PROF_E_TSE-Text	20341	Profile Exist. Sign, end-Text	7	0	0
PROF_E_TSW-Cell	20342	Profile Exist. Sidewalk, edge, exist. point symbol, # text, descr., elev.-	11	0	0
PROF_E_TSW-Line	20343	K17 Profile Exist. Sidewalk, edge, exist. line-Line	11	0	0
PROF_E_TSW-Text	20344	Profile Exist. Sidewalk, edge, exist. line descr. -Text	11	0	0
PROF_E_TTRE-Cell	20345	K48 Profile Exist. Tree, center, exist. point symbol, # text, descr., elev	2	0	0
PROF_E_TTRE-Line	20346	K47 Profile Exist. Tree, center, exist. point cell-Line	2	0	0
PROF_E_TTRE-Text	20347	Profile Exist. Tree, center, exist. line descr. -Text	2	0	0
PROF_E_TUD-Cell	20348	Profile Exist. Uncovered deck, exist. point symbol, # text, descr., elev.	9	2	0
PROF_E_TUD-Line	20349	Profile Exist. Uncovered deck, existing-Line	9	2	0
PROF_E_TUD-Text	20350	Profile Exist. Uncovered deck, exist. line descr. (Elev., type, size, etc.)-	9	0	0
PROF_E_TVF-Cell	20351	Profile Exist. Vinyl(PVC Fence), exist. point symbol, # text, descr., elev	14	2	0
PROF_E_TVF-Line	20352	Profile Exist. Vinyl(PVC Fence), existing-Line	14	2	0
PROF_E_TVF-Text	20353	Profile Exist. Vinyl(PVC Fence), exist. line descr. (Elev., type, size, etc.-	14	0	0
PROF_E_TVG-Cell	20354	Profile Exist. V-gutter, exist. point symbol, # text, descr., elev.-Cell	7	2	0
PROF_E_TVG-Line	20355	Profile Exist. V-gutter, exist. line-Line	7	2	0
PROF_E_TVG-Text	20356	Profile Exist. V-gutter, exist. line descr. -Text	7	0	0
PROF_E_TWELL-Cell	20357	Profile Exist. Well, exist. point symbol, # text, descr., elev.-Cell	7	2	0
PROF_E_TWELL-Line	20358	Profile Exist. Well, exist. point point cell-Line	7	2	0
PROF_E_TWELL-Text	20359	Profile Exist. Well, exist. line descr. -Text	7	0	0
PROF_E_TWF-Cell	20360	Profile Exist. Wall face, exist. point symbol, # text, descr., elev.-Cell	3	0	3
PROF_E_TWF-Line	20361	Profile Exist. Wall face, exist. line-Line	3	0	3
PROF_E_TWF-Text	20362	Profile Exist. Wall face, exist. line descr. -Text	3	0	0
PROF_E_TWFB-Cell	20363	Profile Exist. Wall face bottom-Cell	7	0	0
PROF_E_TWFB-Line	20364	K164 Profile Exist. Wall face bottom-Line	7	0	0
PROF_E_TWFB-Text	20365	Profile Exist. Wall face bottom-Text	7	0	0

Level Name	Number	Description	Color	Style	Weight
PROF_E_TWFT-Cell	20366	Profile Exist. Wall face top-Cell	7	0	0
PROF_E_TWFT-Line	20367	K163 Profile Exist. Wall face top-Line	7	0	0
PROF_E_TWFT-Text	20368	Profile Exist. Wall face top-Text	7	0	0
PROF_E_TWL-Cell	20369	Profile Exist. Woods line, exist. point symbol, # text, descr., elev.-Cell	2	0	0
PROF_E_TWL-Line	20370	Profile Exist. Woods line, exist. line-Line	2	0	0
PROF_E_TWL-Text	20371	Profile Exist. Woods line, exist. line descr. -Text	2	0	0
PROF_E_UELBOX-Cell	20372	Profile Exist. Electrical box-Cell	3	2	2
PROF_E_UELBOX-Line	20373	K80 Profile Exist. Electrical box-Line	3	2	2
PROF_E_UELBOX-Text	20374	Profile Exist. Electrical box-Text	3	0	2
PROF_E_UFH-Cell	20375	K81 Profile Exist. Fire hydrant, center-Cell	1	2	2
PROF_E_UFH-Line	20376	Profile Exist. Fire hydrant, center-Line	1	2	2
PROF_E_UFH-Text	20377	Profile Exist. Fire hydrant, center-Text	1	0	2
PROF_E_UGM-Cell	20378	Profile Exist. Gas meter, center-Cell	52	2	2
PROF_E_UGM-Line	20379	Profile Exist. Gas meter, center-Line	52	2	2
PROF_E_UGM-Text	20380	Profile Exist. Gas meter, center-Text	52	0	2
PROF_E_UPGA-Cell	20381	Profile Exist. Pole anchor-Cell	0	2	2
PROF_E_UPGA-Line	20382	Profile Exist. Pole anchor-Line	0	2	2
PROF_E_UPGA-Text	20383	Profile Exist. Pole anchor-Text	0	0	2
PROF_E_UGP-Cell	20384	Profile Exist. Guy pole, center-Cell	0	2	2
PROF_E_UGP-Line	20385	Profile Exist. Guy pole, center-Line	0	2	2
PROF_E_UGP-Text	20386	Profile Exist. Guy pole, center-Text	0	0	2
PROF_E_ULP-Cell	20387	K73 K75 Profile Exist. Light pole, center-Cell	3	2	2
PROF_E_ULP-Line	20388	Profile Exist. Light pole, center-Line	3	2	2
PROF_E_ULP-Text	20389	Profile Exist. Light pole, center-Text	3	0	2
PROF_E_UMHE-Cell	20390	Profile Exist. Manhole, electrical, top-Cell	3	2	2
PROF_E_UMHE-Line	20391	Profile Exist. Manhole, electrical, top-Line	3	2	2
PROF_E_UMHE-Text	20392	Profile Exist. Manhole, electrical, top-Text	3	0	2
PROF_E_UMHSS-Cell	20393	Profile Exist. Manhole, sanitary sewer, top-Cell	2	2	2
PROF_E_UMHSS-Line	20394	Profile Exist. Manhole, sanitary sewer, top-Line	2	2	2
PROF_E_UMHSS-Text	20395	Profile Exist. Manhole, sanitary sewer, top-Text	2	0	2
PROF_E_UMHSSF-Cell	20396	Profile Exist. Manhole, sanitary sewer, F/L-Cell	2	2	2

Level Name	Number	Description	Color	Style	Weight
PROF_E_UMHSSF-Line	20397	Profile Exist. Manhole, sanitary sewer, F/L-Line	2	2	2
PROF_E_UMHSSF-Text	20398	Profile Exist. Manhole, sanitary sewer, F/L-Text	2	0	2
PROF_E_UMHST-Cell	20399	K66 Profile Exist. Manhole storm sewer, top-Cell	1	2	2
PROF_E_UMHST-Line	20400	Profile Exist. Manhole storm sewer, top-Line	1	2	2
PROF_E_UMHST-Text	20401	Profile Exist. Manhole storm sewer, top-Text	1	0	2
PROF_E_UMHSTF-Cell	20402	Profile Exist. Manhole storm sewer, F/L-Cell	1	2	2
PROF_E_UMHSTF-Line	20403	Profile Exist. Manhole storm sewer, F/L-Line	1	2	2
PROF_E_UMHSTF-Text	20404	Profile Exist. Manhole storm sewer, F/L-Text	1	0	2
PROF_E_UMHT-Cell	20405	Profile Exist. Manhole, telephone, top, F/L-Cell	6	2	2
PROF_E_UMHT-Line	20406	Profile Exist. Manhole, telephone, top, F/L-Line	6	2	2
PROF_E_UMHT-Text	20407	Profile Exist. Manhole, telephone, top, F/L-Text	6	0	2
PROF_E_UNGLM-Cell	20408	Profile Exist. Gas line marker-Cell	52	2	2
PROF_E_UNGLM-Line	20409	Profile Exist. Gas line marker-Line	52	2	2
PROF_E_UNGLM-Text	20410	Profile Exist. Gas line marker-Text	52	0	2
PROF_E_UNGV-Cell	20411	K89 Profile Exist. Gas valve, center-Cell	52	2	2
PROF_E_UNGV-Line	20412	Profile Exist. Gas valve, center-Line	52	2	2
PROF_E_UNGV-Text	20413	Profile Exist. Gas valve, center-Text	52	0	2
PROF_E_UNGVP-Cell	20414	Profile Exist. Sanitary vent pipe-Cell	52	2	2
PROF_E_UNGVP-Line	20415	Profile Exist. Sanitary vent pipe-Line	52	2	2
PROF_E_UNGVP-Text	20416	Profile Exist. Sanitary vent pipe-Text	52	0	2
PROF_E_UOEL-Cell	20417	Profile Exist. Overhead electrical line-Cell	3	2	2
PROF_E_UOEL-Line	20418	K70 Profile Exist. Overhead electrical line-Line	3	EXOHE	2
PROF_E_UOEL-Text	20419	Profile Exist. Overhead electrical line-Lext	3	0	2
PROF_E_UOTL-Cell	20420	Profile Exist. Overhead telephone line-Cell	6	2	2
PROF_E_UOTL-Line	20421	Profile Exist. Overhead telephone line-Line	6	EXOHT	2
PROF_E_UOTL-Text	20422	Profile Exist. Overhead telephone line-Text	6	0	2
PROF_E_UPP-Cell	20423	K72 K76 Profile Exist. Power pole, center-Cell	3	2	2
PROF_E_UPP-Line	20424	Profile Exist. Power pole, center-Line	3	2	2
PROF_E_UPP-Text	20425	Profile Exist. Power pole, center-Text	3	0	2
PROF_E_USSL-Cell	20426	Profile Exist. Sanitary sewer line, center-Cell	2	2	2
PROF_E_USSL-Line	20427	Profile Exist. Sanitary sewer line, center-Line	2	2	2

Level Name	Number	Description	Color	Style	Weight
PROF_E_USSL-Text	20428	Profile Exist. Sanitary sewer line, center-Text	2	0	2
PROF_E_USTRPOL-Cell	20429	Profile Exist. Strain pole-Cell	0	2	2
PROF_E_USTRPOL-Line	20430	Profile Exist. Strain pole-Line	0	2	2
PROF_E_USTRPOL-Text	20431	Profile Exist. Strain pole-Text	0	0	2
PROF_E_UTCM-Cell	20432	Profile Exist. Utility cable marker - Point Symbol-Cell	0	0	2
PROF_E_UTCM-Line	20433	Profile Exist. Utility cable marker-Line	0	0	0
PROF_E_UTCM-Text	20434	Profile Exist. Utility cable marker-Text	0	0	0
PROF_E_UTP-Cell	20435	Profile Exist. Telephone pole, center-Cell	6	2	2
PROF_E_UTP-Line	20436	Profile Exist. Telephone pole, center-Line	6	2	2
PROF_E_UTP-Text	20437	Profile Exist. Telephone pole, center-Text	6	0	2
PROF_E_UTPD-Cell	20438	Profile Exist. Telephone pedestal, center-Cell	6	2	2
PROF_E_UTPD-Line	20439	Profile Exist. Telephone pedestal, center-Line	6	2	2
PROF_E_UTPD-Text	20440	Profile Exist. Telephone pedestal, center-Text	6	0	2
PROF_E_UWM-Cell	20441	Profile Exist. Water meter, center-Cell	1	2	2
PROF_E_UWM-Line	20442	Profile Exist. Water meter, center-Line	1	2	2
PROF_E_UWM-Text	20443	Profile Exist. Water meter, center-Text	1	0	2
PROF_E_UWV-Cell	20444	Profile Exist. Water valve-Cell	1	2	2
PROF_E_UWV-Line	20445	Profile Exist. Water valve-Line	1	2	2
PROF_E_UWV-Text	20446	Profile Exist. Water valve-Text	1	0	2
PROF_E_UYLE-Cell	20447	K71 Profile Exist. Yard light, electrical-Cell	3	2	2
PROF_E_UYLE-Line	20448	Profile Exist. Yard light, electrical-Line	3	2	2
PROF_E_UYLE-Text	20449	Profile Exist. Yard light, electrical-Text	3	0	2
PROF_E_UYLG-Cell	20450	Profile Exist. Yard light, gas-Cell	52	2	2
PROF_E_UYLG-Line	20451	Profile Exist. Yard light, gas-Line	52	2	2
PROF_E_UYLG-Text	20452	Profile Exist. Yard light, gas-Text	52	0	2
PROF_E_X_SurveyorDefined-Cell	20453	Profile Exist. Surveyor Defined Value - Point Symbol-Cell	0	0	2
PROF_E_X_SurveyorDefined-Line	20454	Profile Exist. Surveyor Defined Value-Line	0	0	2
PROF_E_X_SurveyorDefined-Text	20455	Profile Exist. Surveyor Defined Value - Point-Text	0	0	2
PROF_E_XX-Cell	20456	Profile Exist. Surveyor defined value-Cell	0	0	2
PROF_E_XX-Line	20457	Profile Exist. Surveyor defined value-Line	0	0	2
PROF_E_XX-Text	20458	Profile Exist. Surveyor defined value-Text	0	0	2

Level Name	Number	Description	Color	Style	Weight
PROF_E_TECS-Cell	20459	Profile Exist. Edge of concr. shoulder, exist. point symbol, # text, desc	5	3	0
PROF_E_TECS-Line	20460	Profile Exist. Edge of concr. shoulder, exist. line-Line	5	3	0
PROF_E_TECS-Text	20461	Profile Exist. Edge of concr. shoulder, exist. line descr. -Text	5	0	0
PROF_E_POOL-Cell	20462	Profile Exist. Pool, exist. point symbol, # text, descr., elev.-Cell	1	0	0
PROF_E_POOL-Line	20463	K41 Profile Exist. Pool, exist. line-Line	1	0	0
PROF_E_POOL-Text	20464	Profile Exist. Pool, exist. line descr. -Text	1	0	0
PROF_E_ORCH-Cell	20465	Profile Exist. Orchard, exist. point symbol, # text, descr., elev.-Cell	9	3	0
PROF_E_ORCH-Line	20466	K26a K26b Profile Exist. Orchard, exist. line-Line	9	3	0
PROF_E_ORCH-Text	20467	Profile Exist. Orchard, exist. line descr. -Text	9	0	0
PROF_E_TRLN-Cell	20468	Profile Exist. Tree line, center, exist. point symbol, # text, descr., elev	2	0	0
PROF_E_TRLN-Line	20469	K47 Profile Exist. Tree line, center, exist. point cell-Line	2	0	0
PROF_E_TRLN-Text	20470	Profile Exist. Tree line, center, exist. line descr. -Text	2	0	0
PROF_E_QUAR-Cell	20471	K34 Profile Exist. Quarry, center, exist. point symbol, # text, descr., el	7	0	0
PROF_E_QUAR-Line	20472	Profile Exist. Quarry, center, exist. point cell-Line	7	3	0
PROF_E_QUAR-Text	20473	Profile Exist. Quarry, center, exist. line descr. -Text	7	0	0
PROF_E_DOCW-Cell	20474	Profile Exist. Culvert odd, wingwall end point symbol, # text, descr., e	0	0	0
PROF_E_DOCW-Line	20475	Profile Exist. Culvert odd, wingwall end line/cell-Line	0	0	0
PROF_E_DOCW-Text	20476	Profile Exist. Culvert odd, wingwall end line descr. (Elev., type, size, e	0	0	0
PROF_E_TWBR-Cell	20477	Profile Exist. Wall barrier-Cell	6	0	0
PROF_E_TWBR-Line	20478	K15a K31 Profile Exist. Wall barrier-Line	6	0	3
PROF_E_TWBR-Text	20479	Profile Exist. Wall barrier-Text	6	0	0
PROF_E_CRBR-Cell	20480	Profile Exist. Curb road, exist. point symbol, # text, descr., elev.-Cell	10	0	0
PROF_E_CRBR-Line	20481	Profile Exist. Curb road, exist. line-Line	10	0	2
PROF_E_CRBR-Text	20482	Profile Exist. Curb road, exist. line descr. -Text	10	0	0
PROF_E_FNDN-Cell	20483	Profile Exist. Foundation, exist. point symbol, # text, descr., elev.-Cell	0	2	0
PROF_E_FNDN-Line	20484	K19a Profile Exist. Foundation, exist. line-Line	0	2	0
PROF_E_FNDN-Text	20485	Profile Exist. Foundation, exist. line descr. -Text	0	0	0
PROF_E_RUIN-Cell	20486	Profile Exist. Ruins, exist. point symbol, # text, descr., elev.-Cell	0	2	0
PROF_E_RUIN-Line	20487	K19b Profile Exist. Ruins, exist. line-Line	0	2	0
PROF_E_RUIN-Text	20488	Profile Exist. Ruins, exist. line descr. -Text	0	0	0
PROF_E_ELEV-Cell	20495	Profile Exist. Elevation, exist. point symbol, # text, descr., elev.-Cell	0	0	0

Level Name	Number	Description	Color	Style	Weight
PROF_E_ELEV-Line	20496	Profile Exist. Elevation, exist. line-Line	13	0	
PROF_E_ELEV-Text	20497	Profile Exist. Elevation, exist. line descr. -Text	52	0	0
PROF_E_TANK-Cell	20498	K23 Profile Exist. Tank, exist. point symbol, # text, descr., elev.-Cell	11	0	0
PROF_E_TANK-Line	20499	K18a Profile Exist. Tank, exist. line-Line	11	0	0
PROF_E_TANK-Text	20500	Profile Exist. Tank, exist. line descr. -Text	11	0	0
PROF_E_DTCH-Cell	20501	Profile Exist. Ditch-Cell	1	0	0
PROF_E_DTCH-Line	20502	Profile Exist. Ditch-Line	1	6	0
PROF_E_DTCH-Text	20503	Profile Exist. Ditch-Text	1	0	0
PROF_E_DTCH-Hidden-Cell	20504	Profile Exist. Hidden ditch-Cell	0	0	0
PROF_E_DTCH-Hidden-Line	20505	Profile Exist. Hidden ditch-Line	0	6	0
PROF_E_DTCH-Hidden-Text	20506	Profile Exist. Hidden ditch-Text	0	0	0
PROF_E_TWFE-Cell	20507	Profile Exist. Wall / fence-Cell	7	0	0
PROF_E_TWFE-Line	20508	K29 Profile Exist. Wall / fence-Line	7	0	0
PROF_E_TWFE-Text	20509	Profile Exist. Wall / fence-Text	7	0	0
PROF_E_Tic2-Cell	20510	Profile Exist. Grid Tic-Cell	0	0	0
PROF_E_GOLF-Cell	20512	Profile Exist. Golf Course-Cell	0	0	0
PROF_E_GOLF-Line	20513	K39b Profile Exist. Golf Course-Line	0	3	0
PROF_E_GOLF-Text	20514	Profile Exist. Golf Course-Text	0	0	0
PROF_E_Basketball-Court-Cell	20515	Profile Exist. Basketball Court-Cell	1	2	0
PROF_E_Flow-Arrow-Cell	20516	K56 Profile Exist. Flow Arrow-Cell	7	0	0
PROF_E_Iron-Pin-Placed-Cell	20517	Profile Exist. Iron Pin Placed-Cell	0	0	0
PROF_E_RIVER-TIC-MARK-Cell	20518	Profile Exist. River Tic Mark-Cell	0	0	0
PROF_E_WATER-SURFACE-Cell	20519	Profile Exist. Water Surface-Cell	1	0	0
PROF_E_DEW-Hatch-Line	20521	Profile Exist. Edge of water, exist. line-Line	1	0	0
PROF_E_BUILD-Cell	20522	Profile Exist. Building-Cell	0	0	0
PROF_E_BUILD-Line	20523	Profile Exist. Building-Line	0	0	0
PROF_E_BUILD-Text	20524	Profile Exist. Building-Text	0	0	0
PROF_E_USIGNAL-Cell	20525	K11 Profile Exist. Signal-Cell	52	0	0
PROF_E_USIGNAL-Line	20526	Profile Exist. Signal-Line	52	0	0
PROF_E_USIGNAL-Text	20527	Profile Exist. Signal-Text	52	0	0
PROF_E_RIDGE-Cell	20528	Profile Exist. Ridge-Cell	6	0	0

Level Name	Number	Description	Color	Style	Weight
PROF_E_RIDGE-Line	20529	Profile Exist. Ridge-Line	6	0	0
PROF_E_RIDGE-Text	20530	Profile Exist. Ridge-Text	6	0	0
PROF_E_DITCH-Taper-Cell	20531	K53 Profile Exist. Ditch Taper-Cell	1	0	0
PROF_E_UTIL-Cell	20532	K78 Profile Exist. Utility Line-Cell	10	3	0
PROF_E_UTIL-Line	20533	K74 Profile Exist. Utility Line-Line	10	3	0
PROF_E_UTIL-Text	20534	Profile Exist. Utility Line-Text	10	0	0
PROF_E_TRAIL-Cell	20538	Profile Exist. Trail-Cell	0	2	0
PROF_E_TRAIL-Line	20539	Profile Exist. Trail-Line	0	2	0
PROF_E_TRAIL-Text	20540	Profile Exist. Trail-Text	0	0	0
PROF_E_TEL-Cell	20541	Profile Exist. Emergency Lane-Cell	9	0	0
PROF_E_TEL-Line	20542	K152 Profile Exist. Emergency Lane-Line	9	0	0
PROF_E_TEL-Text	20543	Profile Exist. Emergency Lane-Text	9	0	0
PROF_E_Basketball-Court-Line	20546	Profile Exist. Basketball Court-Line	1	2	0
PROF_E_Basketball-Court-Text	20547	Profile Exist. Basketball Court-Text	1	0	0
PROF_E_TETL-Cell	20548	Profile Exist. Edge of travel lane, exist. point symbol, # text, descr., el	2	0	0
PROF_E_TETL-Line	20549	K7 Profile Exist. Edge of travel lane, exist. line-Line	2	0	0
PROF_E_TETL-Text	20550	Profile Exist. Edge of travel lane, exist. line descr. -Text	2	0	0
PROF_E_SBNCHMK-Pnt#-Cell	20551	Profile Exist. Bench mark, point # text, descr., elev.-Cell	14	0	0
PROF_E_SBNCHMK-Pnt#-Line	20552	Profile Exist. Bench mark, point # text, descr., elev.-Line	14	0	0
PROF_E_Ground-Cell	20553	Profile Exist. Ground-Cell	2	2	3
PROF_E_Ground_Bogus-Cell	20554	Profile Exist. Ground Bogus Line-Cell	10	2	3
PROF_E_Ground_Enhancement-Cell	20555	Profile Exist. Ground Enhancement Line-Cell	10	2	3
PROF_E_Substratum1-Cell	20556	Profile Exist. Substratum 1 Line-Cell	5	2	2
PROF_E_Substratum1-Text	20557	Profile Exist. Substratum 1 Line-Text	5	0	2
PROF_E_Substratum2-Cell	20558	Profile Exist. Substratum 2 Line-Cell	6	2	2
PROF_E_Substratum2-Text	20559	Profile Exist. Substratum 2 Line-Text	6	0	2
PROF_E_Substratum3-Cell	20560	Profile Exist. Substratum 3 Line-Cell	7	2	2
PROF_E_Substratum3-Text	20561	Profile Exist. Substratum 3 Line-Text	7	0	2
PROF_E_MOBSC-Cell	20562	Profile Exist. Mapping obscure area, exist. point symbol, # text, descr	3	3	4
PROF_E_MOBSC-Line	20563	K159 Profile Exist. Mapping obscure area, existing-Line	3	3	4
PROF_E_MOBSC-Text	20564	Profile Exist. Mapping obscure area, exist. line descr. (Elev., type, size	3	0	0

Level Name	Number	Description	Color	Style	Weight
PROF_E_DOBSC-Cell	20565	Profile Exist. Obscured area-Cell	3	3	4
PROF_E_DOBSC-Line	20566	Profile Exist. Obscured area-Line	3	3	4
PROF_E_DOBSC-Text	20567	Profile Exist. Obscured area-Text	3	0	0
PROF_E_TRCR-Sgnl-Cell	20568	Profile Exist. Railroad, top of rail, exist. signal point symbol, # text, de	15	2	0
PROF_E_TRCR-Sgnl-Line	20569	Profile Exist. Railroad, top of rail, exist. signal line-Line	15	2	0
PROF_E_TRCR-Sgnl-Text	20570	Profile Exist. Railroad, top of rail, exist. signal line descr. -Text	15	0	0
PROF_E_OVHD-Combo-Util-Text	20571	Profile Exist. Overhead Comb. Utility [Text-label,size,type]-Text	3	0	2
PROF_E_Combo-Util-Elec-Traf-Ctrl-Cell	20572	Profile Exist. Comb. Utility [Elec. and Traff Cont.]-Cell	3	0	2
PROF_E_OVHD-Combo-Util-Line-Elec-Traf-Ctrl-Line	20573	Profile Exist. Overhead Comb. Utility line [Elec. and Traff Cont.]-Line	0	0	2
PROF_E_Combo-Util-Elec-Tele-Cell	20574	Profile Exist. Comb. Utility [Elec. and Telephone]-Cell	3	0	2
PROF_E_OVHD-Combo-Util-Line-Elec-Tele-Line	20575	Profile Exist. Overhead Comb. Utility line [Elec. and Telephone]-Line	3	0	2
PROF_E_Combo-Util-Elec-Tele-Traf-Ctrl-Cell	20576	Profile Exist. Comb. Utility [Elec., Tele., and Traff Cont.]-Cell	3	0	2
PROF_E_OVHD-Combo-Util-Line-Elec-Tele-Traf-Ctrl-Line	20577	Profile Exist. Overhead Comb. Utility Line [Elec., Tele., and Traff Cont.	3	0	2
PROF_E_Combo-Util-Elec-Tele-TV-Cell	20578	Profile Exist. Comb. Utility [Elec., Telephone and TV]-Cell	3	0	2
PROF_E_OVHD-Combo-Util-Line-Elec-Tele-TV-Line	20579	Profile Exist. Overhead Comb. Utility Line [Elec., Telephone and TV]-L	3	0	2
PROF_E_Combo-Util-Elec-Tele-TV-Traf-Ctrl-Cell	20580	Profile Exist. Comb. Utility [Elec., Tele., TV, and Traff Cont.]-Cell	3	0	2
PROF_E_OVHD-Combo-Util-Line-Elec-Tele-TV-Traf-Ctrl-L	20581	Profile Exist. Comb. Utility Line [Elec., Tele., TV, and Traff Cont.]-Line	3	0	2
PROF_E_Combo-Util-Elec-TV-Cell	20582	Profile Exist. Comb. Utility [Elec. and TV]-Cell	3	0	2
PROF_E_OVHD-Combo-Util-Line-Elec-TV-Line	20583	Profile Exist. Overhead Comb. Utility Line [Elec. and TV]-Line	3	0	2
PROF_E_Combo-Util-Elec-TV-Traf-Ctrl-Cell	20584	Profile Exist. Comb. Utility [Elec., TV, and Traff Cont.]-Cell	3	0	2
PROF_E_OVHD-Combo-Util-Line-Elec-TV-Traf-Ctrl-Line	20585	Profile Exist. Overhead Comb. Utility Line [Elec., TV, and Traff Cont.]-I	3	0	2
PROF_E_Combo-Util-Tele-Traf-Ctrl-Cell	20586	Profile Exist. Comb. Utility [Telephone and Traff Cont.]-Cell	3	0	2
PROF_E_OVHD-Combo-Util-Line-Tele-Traf-Ctrl-Line	20587	Profile Exist. Overhead Comb. Utility Line [Telephone and Traff Cont.]	6	0	2
PROF_E_Combo-Util-Tele-TV-Cell	20588	Profile Exist. Comb. Utility [Telephone and TV]-Cell	6	0	2
PROF_E_OVHD-Combo-Util-Line-Tele-TV-Line	20589	Profile Exist. Overhead Comb. Utility Line [Telephone and TV]-Line	6	0	2
PROF_E_Combo-Util-Tele-TV-Traf-Ctrl-Cell	20590	Profile Exist. Comb. Utility [Tele., TV and Traff Cont.]-Cell	3	0	2
PROF_E_OVHD-Combo-Util-Line-Tele-TV-Traf-Ctrl-Line	20591	Profile Exist. Overhead Comb. Utility Line [Tele., TV and Traff Cont.]-L	3	0	2
PROF_E_Combo-Util-TV-Traf-Ctrl-Cell	20592	Profile Exist. Comb. Utility [TV and Traff Cont.]-Cell	3	0	2
PROF_E_OVHD-Combo-Util-Line-TV-Traf-Ctrl-Line	20593	Profile Exist. Comb. Utility Line [TV and Traff Cont.]-Line	3	0	2
PROF_E_Elec-Cell	20594	Profile Exist. Utility Electrical cell-Cell	3	0	1
PROF_E_OVHD-Elec-Line	20595	Profile Exist. Utility Electrical (Overhead) line-Line	3	EXOHE	2

Level Name	Number	Description	Color	Style	Weight
PROF_E_OVHD-Elec-Text	20596	Profile Exist. Utility Electrical (Overhead) [Text-label,size,type]-Text	3	0	2
PROF_E_Guy-Cell	20597	Profile Exist. Utility Overhead Guy Wire cell-Cell	6	0	2
PROF_E_OVHD-Guy-Line	20598	Profile Exist. Utility Overhead Guy Wire line-Line	6	0	2
PROF_E_OVHD-Guy-Text	20599	Profile Exist. Utility Overhead Guy Wire text-Text	6	0	2
PROF_E_Tele-Cell	20600	Profile Exist. Utility Telephone cell-Cell	6	0	1
PROF_E_OVHD-Tele-Line	20601	Profile Exist. Utility Telephone (Overhead) line-Line	6	EXOHT	2
PROF_E_OVHD-Tele-Text	20602	Profile Exist. Utility Telephone (Overhead) [Text-label,size,type]-Text	6	0	2
PROF_E_TV-Cell	20603	Profile Exist. Utility TV cell-Cell	6	0	1
PROF_E_OVHD-TV-Line	20604	Profile Exist. Utility TV (Overhead) line-Line	6	EXOHT	2
PROF_E_OVHD-TV-Text	20605	Profile Exist. Utility TV (Overhead) [Text-label,size,type]-Text	6	0	2
PROF_E_Traf-Ctrl-Cell	20606	Profile Exist. Utility Traff Cont. cell-Cell	6	0	1
PROF_E_OVHD-Traf-Ctrl-Line	20607	Profile Exist. Utility Traff Cont. (Overhead) line-Line	0	EXOHT	2
PROF_E_OVHD-Traf-Ctrl-Text	20608	Profile Exist. Utility Traff Cont. (Overhead) [Text-label,size,type]-Text	0	0	2
PROF_E_OVHD-Combo-Util-Line-Elec-Traf-Ctrl-Text	20609	Profile Exist. Comb. Utility (Overhead) line [Elec. and Traff Cont.]-Text	3	0	2
PROF_E_OVHD-Combo-Util-Line-Elec-Tele-Text	20610	Profile Exist. Comb. Utility (Overhead) line [Elec. and Telephone]-Text	3	0	2
PROF_E_OVHD-Combo-Util-Line-Elec-Tele-Traf-Ctrl-Text	20611	Profile Exist. Comb. Utility (Overhead) line [Elec.,Tele., and Traff Cont	3	0	2
PROF_E_OVHD-Combo-Util-Line-Elec-Tele-TV-Text	20612	Profile Exist. Comb. Utility (Overhead) line [Elec., Telephone and TV]-	3	0	2
PROF_E_OVHD-Combo-Util-Line-Elec-Tele-TV-Traf-Ctrl-T	20613	Profile Exist. Comb. Utility (Overhead) line [Elec.,Tele.,TV, and Traff.C	3	0	2
PROF_E_OVHD-Combo-Util-Line-Elec-TV-Text	20614	Profile Exist. Comb. Utility (Overhead) line [Elec. and TV]-Text	3	0	2
PROF_E_OVHD-Combo-Util-Line-Elec-TV-Traf-Ctrl-Text	20615	Profile Exist. Comb. Utility (Overhead) line [Elec.,TV, and Traff Cont.]-	3	0	2
PROF_E_OVHD-Combo-Util-Line-Tele-Traf-Ctrl-Text	20616	Profile Exist. Comb. Utility (Overhead) line [Telephone and Traff Cont	6	0	2
PROF_E_OVHD-Combo-Util-Line-Tele-TV-Text	20617	Profile Exist. Comb. Utility (Overhead) line [Telephone and TV]-Text	6	0	2
PROF_E_OVHD-Combo-Util-Line-Tele-TV-Traf-Ctrl-Text	20618	Profile Exist. Comb. Utility (Overhead) line [Tele.,TV, and Traff.Ctrl]-T	6	0	2
PROF_E_OVHD-Combo-Util-Line-TV-Traf-Ctrl-Text	20619	Profile Exist. Comb. Utility (Overhead) line [TV, and Traff Cont.]-Text	6	0	2
PROF_E_TSTP-Cell	20620	Profile Exist. road white line or stripe, exist. point symbol, # text, des	2	0	0
PROF_E_TSTP-Line	20621	K8 Profile Exist. road white line or stripe, exist. line-Line	2	0	0
PROF_E_TSTP-Text	20622	Profile Exist. road white line or stripe, exist. line descr. -Text	2	0	0
PROF_E_TRIVER-Cell	20623	Profile River edge interior bound., exist. point symbol, # text, descr.,	1	2	0
PROF_E_TRIVER-Line	20624	K44 Profile River edge interior bound., exist. line-Line	1	2	0
PROF_E_TRIVER-Text	20625	Profile River edge interior bound., exist. line descr. -Text	1	0	0
PROF_E_TLAKE-Cell	20626	Profile Lake interior bound., exist. point symbol, # text, descr., elev.-	1	1	0

Level Name	Number	Description	Color	Style	Weight
PROF_E_TLAKE-Line	20627	K45 Profile Lake interior bound., exist. line-Line	1	1	0
PROF_E_TLAKE-Text	20628	Profile Lake interior bound., exist. line descr. -Text	1	0	0
PROF_E_TCOR-Cell	20629	Profile Crown of road, exist. point symbol, # text, descr., elev.-Cell	6	0	0
PROF_E_TCOR-Line	20630	K156 Profile Crown of road, exist. line-Line	6	0	0
PROF_E_TCOR-Text	20631	Profile Crown of road, exist. line descr. -Text	6	0	0
PROF_E_DHDS-Cell	20647	Profile Hidden drain line, exist. point symbol, # text, descr., elev.-Cell	2	2	0
PROF_E_DHDS-Line	20648	K68b Profile Hidden drain line, exist. line-Line	2	2	0
PROF_E_DHDS-Text	20649	Profile Hidden drain line, exist. line descr. -Text	2	0	0
PROF_E_MLBL-Cell	20650	Profile Model label name, exist. point symbol, # text, descr., elev.-Cel	2	0	0
PROF_E_MLBL-Line	20651	K88a Profile Model label name, exist. line-Line	2	0	0
PROF_E_MLBL-Text	20652	Profile Model label name, exist. line descr. -Text	2	0	0
PROF_E_SBF-Cell	20659	Profile Envir. X-Sect., Stream Bank Full, exist. point symbol, # text, de	5	2	0
PROF_E_SBF-Line	20660	Profile Envir. X-Sect., Stream Bank Full, exist. line-Line	5	2	0
PROF_E_SBF-Text	20661	Profile Envir. X-Sect., Stream Bank Full, exist. line descr. -Text	5	0	0
PROF_E_SXS-Cell	20662	Profile Envir. X-Sect., Stream X-Section, exist. point symbol, # text, de	1	2	0
PROF_E_SXS-Line	20663	Profile Envir. X-Sect., Stream X-Section, exist. line-Line	1	2	0
PROF_E_SXS-Text	20664	Profile Envir. X-Sect., Stream X-Section, exist. line descr. -Text	1	0	0
PROF_E_DBOD-Cell	20665	Profile Drainage Bottom of Ditch line, exist. point symbol, # text, des	1	2	0
PROF_E_DBOD-Line	20666	Profile Drainage Bottom of Ditch line, exist. line-Line	1	2	0
PROF_E_DBOD-Text	20667	Profile Drainage Bottom of Ditch line, exist. line descr. -Text	1	0	0
PROF_E_DTOD-Cell	20668	Profile Drainage Top of Ditch line, exist. point symbol, # text, descr., e	1	2	0
PROF_E_DTOD-Line	20669	Profile Drainage Top of Ditch line, exist. line-Line	1	2	0
PROF_E_DTOD-Text	20670	Profile Drainage Top of Ditch line, exist. line descr. -Text	1	0	0
PROF_E_UXX-Cell	20671	Profile Exist. Utility Survey Defined cell-Cell	0	0	2
PROF_E_UXX-Line	20672	Profile Exist. Utility Survey Defined line-Line	0	0	2
PROF_E_UXX-Text	20673	Profile Exist. Utility Survey Defined text-Text	0	0	2
PROF_E_UUSTRPOL-Cell	20674	Profile Exist. Utility Strain pole-Cell	0	2	2
PROF_E_UUSTRPOL-Line	20675	Profile Exist. Utility Strain pole-Line	0	2	2
PROF_E_UUSTRPOL-Text	20676	Profile Exist. Utility Strain pole-Text	0	0	2
PROF_E_UUELBOX-Cell	20677	Profile Exist. Utility Electrical box-Cell	3	2	2
PROF_E_UUELBOX-Line	20678	K80 Profile Exist. Utility Electrical box-Line	3	2	2

Level Name	Number	Description	Color	Style	Weight
PROF_E_UUELBOX-Text	20679	Profile Exist. Utility Electrical box-Text	3	0	2
PROF_E_UUOEL-Cell	20680	Profile Exist. Utility Overhead electrical line-Cell	3	2	2
PROF_E_UUOEL-Line	20681	K70 Profile Exist. Utility Overhead electrical line-Line	3	EXOHE	2
PROF_E_UUOEL-Text	20682	Profile Exist. Utility Overhead electrical line-Text	3	0	2
PROF_E_UUOTL-Cell	20683	Profile Exist. Utility Overhead telephone line-Cell	6	2	2
PROF_E_UUOTL-Line	20684	Profile Exist. Utility Overhead telephone line-Line	6	EXOHT	2
PROF_E_UUOTL-Text	20685	Profile Exist. Utility Overhead telephone line-Text	6	0	2
PROF_E_UUPP-Cell	20687	K72 K76 Profile Exist. Power pole, center-Cell	3	2	2
PROF_E_UUPP-Line	20688	Profile Exist. Power pole, center-Line	3	2	2
PROF_E_UUPP-Text	20689	Profile Exist. Power pole, center-Text	3	0	2
PROF_E_UULP-Cell	20690	K73 K75 Profile Exist. Utility Light pole, center-Cell	3	2	2
PROF_E_UULP-Line	20691	Profile Exist. Utility Light pole, center-Line	3	2	2
PROF_E_UULP-Text	20692	Profile Exist. Utility Light pole, center-Text	3	0	2
PROF_E_UUTP-Cell	20693	Profile Exist. Utility Telephone pole, center-Cell	6	2	2
PROF_E_UUTP-Line	20694	Profile Exist. Utility Telephone pole, center-Line	6	2	2
PROF_E_UUTP-Text	20695	Profile Exist. Utility Telephone pole, center-Text	6	0	2
PROF_E_UUTPD-Cell	20696	Profile Exist. Utility Telephone pedestal, center-Cell	6	2	2
PROF_E_UUTPD-Line	20697	Profile Exist. Utility Telephone pedestal, center-Line	6	2	2
PROF_E_UUTPD-Text	20698	Profile Exist. Utility Telephone pedestal, center-Text	6	0	2
PROF_E_UUGP-Cell	20699	Profile Exist. Utility Guy pole, center-Cell	0	2	2
PROF_E_UUGP-Line	20700	Profile Exist. Utility Guy pole, center-Line	0	2	2
PROF_E_UUGP-Text	20701	Profile Exist. Utility Guy pole, center-Text	0	0	2
PROF_E_UUPGA-Cell	20702	Profile Exist. Utility Pole anchor-Cell	0	2	2
PROF_E_UUPGA-Line	20703	Profile Exist. Utility Pole anchor-Line	0	2	2
PROF_E_UUPGA-Text	20704	Profile Exist. Utility Pole anchor-Text	0	0	2
PROF_E_UUYLE-Cell	20705	K71 Profile Exist. Utility Yard light, electrical-Cell	3	2	2
PROF_E_UUYLE-Line	20706	Profile Exist. Utility Yard light, electrical-Line	3	2	2
PROF_E_UUYLE-Text	20707	Profile Exist. Utility Yard light, electrical-Text	3	0	2
PROF_E_UUYLG-Cell	20708	Profile Exist. Utility Yard light, gas-Cell	52	2	2
PROF_E_UUYLG-Line	20709	Profile Exist. Utility Yard light, gas-Line	52	2	2
PROF_E_UUYLG-Text	20710	Profile Exist. Utility Yard light, gas-Text	52	0	2

Level Name	Number	Description	Color	Style	Weight
PROF_E_UUWM-Cell	20711	Profile Exist. Utility Water meter, center-Cell	1	2	2
PROF_E_UUWM-Line	20712	Profile Exist. Utility Water meter, center-Line	1	2	2
PROF_E_UUWM-Text	20713	Profile Exist. Utility Water meter, center-Text	1	0	2
PROF_E_UUWV-Cell	20714	Profile Exist. Utility Water valve-Cell	1	2	2
PROF_E_UUWV-Line	20715	Profile Exist. Utility Water valve-Line	1	2	2
PROF_E_UUWV-Text	20716	Profile Exist. Utility Water valve-Text	1	0	2
PROF_E_UUFH-Cell	20717	K81 Profile Exist. Utility Fire hydrant, center-Cell	1	2	2
PROF_E_UUFH-Line	20718	Profile Exist. Utility Fire hydrant, center-Line	1	2	2
PROF_E_UUFH-Text	20719	Profile Exist. Utility Fire hydrant, center-Text	1	0	2
PROF_E_UUMHST-Cell	20720	K66 Profile Exist. Utility Manhole storm sewer, top-Cell	1	2	2
PROF_E_UUMHST-Line	20721	Profile Exist. Utility Manhole storm sewer, top-Line	1	2	2
PROF_E_UUMHST-Text	20722	Profile Exist. Utility Manhole storm sewer, top-Text	1	0	2
PROF_E_UUMHSTF-Cell	20723	Profile Exist. Utility Manhole storm sewer, F/L-Cell	1	2	2
PROF_E_UUMHSTF-Line	20724	Profile Exist. Utility Manhole storm sewer, F/L-Line	1	2	2
PROF_E_UUMHSTF-Text	20725	Profile Exist. Utility Manhole storm sewer, F/L-Text	1	0	2
PROF_E_UUMHT-Cell	20726	Profile Exist. Utility Manhole, telephone, top, F/L-Cell	6	2	2
PROF_E_UUMHT-Line	20727	Profile Exist. Utility Manhole, telephone, top, F/L-Line	6	2	2
PROF_E_UUMHT-Text	20728	Profile Exist. Utility Manhole, telephone, top, F/L-Text	6	0	2
PROF_E_UUMHE-Cell	20729	Profile Exist. Utility Manhole, electrical, top-Cell	3	2	2
PROF_E_UUMHE-Line	20730	Profile Exist. Utility Manhole, electrical, top-Line	3	2	2
PROF_E_UUMHE-Text	20731	Profile Exist. Utility Manhole, electrical, top-Text	3	0	2
PROF_E_UUMHSS-Cell	20732	Profile Exist. Utility Manhole, sanitary sewer, top-Cell	2	2	2
PROF_E_UUMHSS-Line	20733	Profile Exist. Utility Manhole, sanitary sewer, top-Line	2	2	2
PROF_E_UUMHSS-Text	20734	Profile Exist. Utility Manhole, sanitary sewer, top-Text	2	0	2
PROF_E_UUMHSSF-Cell	20735	Profile Exist. Utility Manhole, sanitary sewer, F/L-Cell	2	2	2
PROF_E_UUMHSSF-Line	20736	Profile Exist. Utility Manhole, sanitary sewer, F/L-Line	2	2	2
PROF_E_UUMHSSF-Text	20737	Profile Exist. Utility Manhole, sanitary sewer, F/L-Text	2	0	2
PROF_E_UUSSL-Cell	20738	Profile Exist. Utility Sanitary sewer line, center-Cell	2	2	2
PROF_E_UUSSL-Line	20739	Profile Exist. Utility Sanitary sewer line, center-Line	2	2	2
PROF_E_UUSSL-Text	20740	Profile Exist. Utility Sanitary sewer line, center-Text	2	0	2
PROF_E_UUGM-Cell	20741	Profile Exist. Utility Gas meter, center-Cell	52	2	2

Level Name	Number	Description	Color	Style	Weight
PROF_E_UUGM-Line	20742	Profile Exist. Utility Gas meter, center-Line	52	2	2
PROF_E_UUGM-Text	20743	Profile Exist. Utility Gas meter, center-Text	52	0	2
PROF_E_UUNGLM-Cell	20744	Profile Exist. Utility Gas line marker-Cell	52	2	2
PROF_E_UUNGLM-Line	20745	Profile Exist. Utility Gas line marker-Line	52	2	2
PROF_E_UUNGLM-Text	20746	Profile Exist. Utility Gas line marker-Text	52	0	2
PROF_E_UUNGV-Cell	20747	K89 Profile Exist. Utility Gas valve, center-Cell	52	2	2
PROF_E_UUNGV-Line	20748	Profile Exist. Utility Gas valve, center-Line	52	2	2
PROF_E_UUNGV-Text	20749	Profile Exist. Utility Gas valve, center-Text	52	0	2
PROF_E_UUNGVP-Cell	20750	Profile Exist. Utility Sanitary vent pipe-Cell	52	2	2
PROF_E_UUNGVP-Line	20751	Profile Exist. Utility Sanitary vent pipe-Line	52	2	2
PROF_E_UUNGVP-Text	20752	Profile Exist. Utility Sanitary vent pipe-Text	52	0	2
PROF_E_UTRCL-Cell	20753	Profile Exist. Utility R/R CL, exist. point symbol, # text, descr., elev.-Ce	15	6	0
PROF_E_UTRCL-Line	20754	Profile Exist. Utility R/R CL, exist. line-Line	15	6	0
PROF_E_UTRCL-Text	20755	Profile Exist. Utility R/R CL, exist. line descr. -Text	15	0	0
PROF_E_UTRCR-Cell	20756	Profile Exist. Utility R/R, top of rail, exist. point symbol, # text, descr.,	15	2	0
PROF_E_UTRCR-Line	20757	Profile Exist. Utility R/R, top of rail, exist. line-Line	15	2	0
PROF_E_UTRCR-Text	20758	Profile Exist. Utility R/R, top of rail, exist. line descr. -Text	15	0	0
PROF_E_UTSATDSH-Cell	20759	K22 Profile Exist. Utility Satellite dish, exist. point symbol, # text, desc	12	2	0
PROF_E_UTSATDSH-Line	20760	Profile Exist. Utility Satellite dish, exist. point cell-Line	12	2	0
PROF_E_UTSATDSH-Text	20761	Profile Exist. Utility Satellite dish, exist. line descr. -Text	12	0	0
PROF_E_UTMPR-Cell	20762	Profile Exist. Utility Mile post, r/r, exist. point symbol, # text, descr., e	12	2	0
PROF_E_UTMPR-Line	20763	Profile Exist. Utility Mile post, r/r, exist. point cell-Line	12	2	0
PROF_E_UTMPR-Text	20764	Profile Exist. Utility Mile post, r/r, exist. line descr. -Text	12	0	0
PROF_E_UUTSB-Cell	20765	Profile Exist. Utility traffic signal box, exist. point symbol, # text, desc	52	2	0
PROF_E_UUTSB-Line	20766	Profile Exist. Utility traffic signal box, exist. line-Line	52	2	0
PROF_E_UUTSB-Text	20767	Profile Exist. Utility traffic signal box, exist. line descr. -Text	52	0	0
PROF_E_UUPCL-Cell	20768	Profile Exist. Utility ped. cross light, exist. point symbol, # text, descr.	52	2	2
PROF_E_UUPCL-Line	20769	Profile Exist. Utility ped. cross light, exist. line-Line	52	2	2
PROF_E_UUPCL-Text	20770	Profile Exist. Utility ped. cross light, exist. line descr. -Text	52	0	0
PROF_E_UUFM-Cell	20771	Profile Exist. Utility undgrnd fiber marker, exist. point symbol, # text,	7	2	2
PROF_E_UUFM-Line	20772	Profile Exist. Utility undgrnd fiber marker, exist. line-Line	7	2	2

Level Name	Number	Description	Color	Style	Weight
PROF_E_UUFM-Text	20773	Profile Exist. Utility undgrnd fiber marker, exist. line descr. -Text	7	0	0
PROF_E_SUETOP-Cell	20774	Profile Exist. Utility sue test hole top, exist. point symbol, # text, desc	2	0	3
PROF_E_SUETOP-Line	20775	Profile Exist. Utility sue test hole top, exist. line-Line	2	0	3
PROF_E_SUETOP-Text	20776	Profile Exist. Utility sue test hole top, exist. line descr. -Text	2	0	2
PROF_E_SUEBOT-Cell	20777	Profile Exist. Utility sue test hole bottom, exist. point symbol, # text,	3	0	3
PROF_E_SUEBOT-Line	20778	Profile Exist. Utility sue test hole bottom, exist. line-Line	3	0	
PROF_E_SUEBOT-Text	20779	Profile Exist. Utility sue test hole bottom, exist. line descr. -Text	3	0	2
PROF_E_DHWT-Cell	20780	Profile Exist. Head wall, top, exist. point symbol, # text, descr., elev.-	1	2	0
PROF_E_DHWT-Line	20781	Profile Exist. Head wall, top, exist. cell-Line	1	2	0
PROF_E_DHWT-Text	20782	Profile Exist. Head wall, top, exist. line descr. (Elev., type, size, etc.)-T	1	0	0
PROF_E_DHWB-Cell	20783	Profile Exist. Head wall, bottom, exist. point symbol, # text, descr., el	1	2	0
PROF_E_DHWB-Line	20784	Profile Exist. Head wall, bottom, exist. cell-Line	1	2	0
PROF_E_DHWB-Text	20785	Profile Exist. Head wall, bottom, exist. line descr. (Elev., type, size, et	1	0	0
PROF_E_TBBB-Cell	20786	Profile Exist. Bridge, beam bottom, exist. point symbol, # text, descr.,	14	2	0
PROF_E_TBBB-Line	20787	Profile Exist. Bridge, beam bottom, exist. line-Line	14	2	0
PROF_E_TBBB-Text	20788	Profile Exist. Bridge, beam bottoml, exist. line descr. -Text	4	0	0
PROF_P_Drainage-Cell	21000	Profile Prop. Drainage-Cell	0	0	2
PROF_P_Drainage-Line	21001	Profile Prop. Drainage-Line	7	0	4
PROF_P_Drainage-Text	21002	Profile Prop. Drainage-Text	0	0	4
PROF_P_Finish-Elev-Text	21003	Profile Prop. Elevation-Text	3	0	3
PROF_P_Finish-Line	21004	Profile Prop. Finish Grade Line-Line	3	0	3
PROF_P_Finish-Pt-Cell	21005	Profile Prop. Finish Grade Key Points-Cell	3	0	3
PROF_P_Finish-Text	21006	Profile Prop. Finish Grade Annotation (Curve data, slope, etc.)-Text	1	0	3
PROF_P_Grid-Elev-Text	21007	Profile Elevation Grid-Text	3	0	2
PROF_P_Label-Text	21008	Profile Prop. Ground Text (Elev., station, slope)-Text	4	0	3
PROF_P_Scale-Text	21009	Profile Vertical and Horizontal Scale-Text	3	0	2
PROF_P_Stage1-Line	21010	Profile Prop. Staging1 Line-Line	10	0	3
PROF_P_Stage2-Line	21011	Profile Prop. Staging2 Line-Line	11	0	3
PROF_P_Stage3-Line	21012	Profile Prop. Staging3 Line-Line	12	0	3
PROF_P_Stage4-Line	21013	Profile Prop. Staging4 Line-Line	13	0	3
PROF_P_Stage5-Line	21014	Profile Prop. Staging5 Line-Line	14	0	3

Level Name	Number	Description	Color	Style	Weight
PROF_P_Station-Text	21015	Profile Station-Text	1	0	4
PROF_P_Subgrade-Line	21016	Profile Prop. Subgrade-Line	4	0	3
PROF_P_Misc	21017	Miscellaneous Designer notes (This level does not plot!)	0	0	0
PROF_P_Finish-Cell	21018	Profile Prop. Finish Grade Line-Cell	3	0	3
PROF_P_GoreMainIdeal-Cell	21020	Profile Gore Ideal-Cell	4	2	2
PROF_P_GoreMainIdeal-Line	21022	Profile Gore Ideal-Line	4	2	2
PROF_P_GoreMainIdeal-Text	21023	Profile Gore Ideal-Text	4	2	2
PROF_P_GoreMax-Cell	21024	Profile Gore Max-Cell	1	2	3
PROF_P_GoreMax-Line	21025	Profile Gore Max-Line	1	2	3
PROF_P_GoreMax-Text	21026	Profile Gore Max-Text	1	0	2
PROF_P_GoreMin-Cell	21027	Profile Gore Min-Cell	3	2	3
PROF_P_GoreMin-Line	21028	Profile Gore Min-Line	3	2	3
PROF_P_GoreMin-Text	21029	Profile Gore Min-Text	3	0	2
PROF_P_GoreRampIdeal-Cell	21030	Profile Gore Ramp Ideal-Cell	2	2	2
PROF_P_GoreRampIdeal-Line	21031	Profile Gore Ramp Ideal-Line	2	2	2
PROF_P_GoreRampIdeal-Text	21032	Profile Gore Ramp Ideal-Text	2	0	2
PROF_P_Stage1-Cell	21033	Profile Prop. Staging1 Line-Cell	10	0	3
PROF_P_Stage1-Text	21034	Profile Prop. Staging1 Line-Text	10	0	2
PROF_P_Stage2-Cell	21035	Profile Prop. Staging2 Line-Cell	11	0	3
PROF_P_Stage2-Text	21036	Profile Prop. Staging2 Line-Text	11	0	2
PROF_P_Stage3-Cell	21037	Profile Prop. Staging3 Line-Cell	12	0	3
PROF_P_Stage3-Text	21038	Profile Prop. Staging3 Line-Line	12	0	2
PROF_P_Stage4-Cell	21040	Profile Prop. Staging4 Line-Cell	13	0	3
PROF_P_Stage4-Text	21041	Profile Prop. Staging4 Line-Text	13	0	2
PROF_P_Stage5-Cell	21042	Profile Prop. Staging5 Line-Cell	14	0	3
PROF_P_Stage5-Text	21043	Profile Prop. Staging5 Line-Text	14	0	2
PROF_P_CONSTCL-Brng-Cell	21044	Profile construction centerline bearings-Cell	6	0	3
PROF_P_CONSTCL-Brng-Line	21045	Profile construction centerline bearings-Line	6	0	3
PROF_P_CONSTCL-Brng-Text	21046	Profile construction centerline bearings-Text	6	0	3
PROF_P_CONSTCL-Cell	21047	Profile construction centerline point symbols-Cell	6	0	4
PROF_P_CONSTCL-Line	21048	Profile construction centerline point symbols-Line	6	0	4

Level Name	Number	Description	Color	Style	Weight
PROF_P_CONSTCL-Text	21049	Profile construction centerline point symbols-Text	6	0	4
PROF_P_CONSTCL-Curve-Data-Cell	21050	Profile construction centerline curve label & data table-Cell	6	0	3
PROF_P_CONSTCL-Curve-Data-Line	21051	Profile construction centerline curve label & data table-Line	6	0	3
PROF_P_CONSTCL-Curve-Data-Text	21052	Profile construction centerline curve label & data table-Text	6	0	3
PROF_P_CONSTCL-PC-PT-Sta-Ldr-Cell	21056	Profile construction centerline PC/PT station labels w/flags-Cell	6	0	3
PROF_P_CONSTCL-PC-PT-Sta-Ldr-Line	21057	Profile construction centerline PC/PT station labels w/flags-Line	6	0	3
PROF_P_CONSTCL-PC-PT-Sta-Ldr-Text	21058	Profile construction centerline PC/PT station labels w/flags-Text	6	0	3
PROF_P_CONSTCL-Tic-Sta-Cell	21059	Profile construction centerline tic marks and sta labels-Cell	6	0	4
PROF_P_CONSTCL-Tic-Sta-Line	21060	Profile construction centerline tic marks and sta labels-Line	6	0	4
PROF_P_CONSTCL-Tic-Sta-Text	21061	Profile construction centerline tic marks and sta labels-Text	6	0	4
PROF_P_EPSHLDR-Cell	21062	Profile proposed edge of paved shoulder-Cell	4	0	2
PROF_P_EPSHLDR-Line	21063	Profile proposed edge of paved shoulder-Line	4	0	2
PROF_P_EPSHLDR-Text	21064	Profile proposed edge of paved shoulder-Text	5	0	2
PROF_P_Subgrade-Cell	21065	Profile Prop. Subgrade-Cell	4	0	3
PROF_P_Subgrade-Text	21066	Profile Prop. Subgrade-Text	4	0	3
PROF_P_Grid-Elev-Cell	21067	Profile Elevation Grid-Cell	3	0	2
PROF_P_Grid-Elev-Line	21068	Profile Elevation Grid-Line	3	0	2
PROF_P_Event-Points-Sta-Ldr-Cell	21069	Profile Event Points Station Leader - text-Cell	2	0	2
PROF_P_Event-Points-Sta-Ldr-Line	21070	Profile Event Points Station Leader - text-Line	2	0	2
PROF_P_Event-Points-Sta-Ldr-Text	21071	Profile Points Station Leader - text-Text	2	0	2
PROF_P_VA-Cardinal-Points-Sta-Ldr-Cell	21072	Profile VA Cardinal Points Station Leader - text-Cell	1	0	2
PROF_P_VA-Cardinal-Points-Sta-Ldr-Line	21073	Profile VA Cardinal Points Station Leader - text-Line	1	0	2
PROF_P_VA-Cardinal-Points-Sta-Ldr-Text	21074	Profile VA Cardinal Points Station Leader - text-Text	1	0	2
PROF_P_Exterior-Boundary-Cell	21075	Profile Prop. Exterior Boundary-Cell	0	0	0
PROF_P_Exterior-Boundary-Line	21076	Profile Prop. Exterior Boundary-Line	0	0	0
PROF_P_Exterior-Boundary-Text	21077	Profile Prop. Exterior Boundary-Text	0	0	0
PROF_P_Transverse-Feature-Cell	21078	Profile Prop. Transverse Feature-Cell	0	0	0
PROF_P_Transverse-Feature-Line	21079	Profile Prop. Transverse Feature-Line	0	0	0
PROF_P_Transverse-Feature-Text	21080	Profile Prop. Transverse Feature-Text	0	0	0
PROF_P_CROWN-Cell	21081	Profile Prop. Crown point - cell-Cell	3	0	1
PROF_P_CROWN-Line	21082	Profile Prop. Crown point - lines-Line	3	0	1

Level Name	Number	Description	Color	Style	Weight
PROF_P_CROWN-Text	21083	Profile Prop. Crown point - text-Text	3	0	1
PROF_P_Bridge-Cell	21084	Profile Prop. bridge cell-Cell	0	0	4
PROF_P_Bridge-Line	21085	Profile Prop. bridge lines-Line	0	0	4
PROF_P_Bridge-Text	21086	Profile Prop. bridge text-Text	0	0	3
PROF_P_Curb-Gutter-Cell	21087	Profile Prop. curb & gutter cell-Cell	2	0	1
PROF_P_Curb-Gutter-Line	21088	Profile Prop. curb & gutter lines-Line	2	0	1
PROF_P_Curb-Gutter-Text	21089	Profile Prop. curb & gutter text-Text	2	0	1
PROF_P_Driveway-Cell	21090	Profile Prop. Driveway - cell-Cell	5	0	2
PROF_P_Driveway-Line	21091	Profile Prop. Driveway - lines-Line	5	0	2
PROF_P_Driveway-Text	21092	Profile Prop. Driveway - text-Text	5	0	2
PROF_P_EOP-Cell	21093	Profile Prop. roadway edge of paving-Cell	2	0	2
PROF_P_EOP-Line	21094	Profile Prop. roadway edge of paving - lines-Line	2	0	2
PROF_P_EOP-Text	21095	Profile Prop. roadway edge of paving - descr. -Text	2	0	2
PROF_P_Fence-Cell	21096	Profile Prop. fence-Cell	3	0	2
PROF_P_Fence-Line	21097	Profile Prop. fence-Line	3	0	2
PROF_P_Fence-Text	21098	Profile Prop. fence-Text	3	0	2
PROF_P_Misc-Const-Feat-Cell	21099	Profile Prop. misc. construction feature-Cell	5	0	2
PROF_P_Misc-Const-Feat-Line	21100	Profile Prop. misc. construction feature-Line	5	0	2
PROF_P_Misc-Const-Feat-Text	21101	Profile Prop. misc. construction feature-Text	4	0	2
PROF_P_SHLDR-Cell	21102	Profile Prop. Shoulder-Cell	3	0	1
PROF_P_SHLDR-Line	21103	Profile Prop. Shoulder-Line	3	0	1
PROF_P_SHLDR-Text	21104	Profile Prop. Shoulder-Text	3	0	1
PROF_P_SIDECL-Cell	21105	Profile Prop. Side or Cross road centerline-Cell	6	0	4
PROF_P_SIDECL-Line	21106	Profile Prop. Side or Cross road centerline-Line	6	0	4
PROF_P_SIDECL-Text	21107	Profile Prop. Side or Cross road centerline-Text	6	0	3
PROF_P_Sidewalk-Cell	21108	Profile Prop. Sidewalk-Cell	4	0	1
PROF_P_Sidewalk-Line	21109	Profile Prop. Sidewalk-Line	4	0	1
PROF_P_Sidewalk-Text	21110	Profile Prop. Sidewalk-Text	5	0	1
PROF_P_CUT_Const-Limit-Cut-Cell	21111	Profile Prop. Construction Limits cut-Cell	6	0	2
PROF_P_CUT_Const-Limit-Cut-Line	21112	Profile Prop. Construction Limits cut-Line	6	0	2
PROF_P_CUT_Const-Limit-Cut-Text	21113	Profile Prop. Construction Limits cut-Text	6	0	2

Level Name	Number	Description	Color	Style	Weight
PROF_P_FILL_Const-Limit-Fill-Cell	21114	Profile Prop. Construction Limits fill-Cell	6	0	2
PROF_P_FILL_Const-Limit-Fill-Line	21115	Profile Prop. Construction Limits fill-Line	6	0	2
PROF_P_FILL_Const-Limit-Fill-Text	21116	Profile Prop. Construction Limits fill-Text	6	0	2
PROF_P_DETCL-Cell	21117	Profile Prop. Detour centerline-Cell	6	0	4
PROF_P_DETCL-Line	21118	Profile Prop. Detour centerline-Line	6	0	4
PROF_P_DETCL-Text	21119	Profile Prop. Detour centerline-Text	6	0	3
PROF_P_DETCL-PC-PT-Sta-Ldr-Cell	21120	Profile Prop. Detour centerline - PC/PT station labels w/Flags-Cell	6	0	3
PROF_P_DETCL-PC-PT-Sta-Ldr-Line	21121	Profile Prop. Detour centerline - PC/PT station labels w/Flags-Line	6	0	3
PROF_P_DETCL-PC-PT-Sta-Ldr-Text	21122	Profile Prop. Detour centerline - PC/PT station labels w/Flags-Text	6	0	3
PROF_P_Appr-Slab-Cell	21123	Profile Prop. Approach slab-Cell	4	0	2
PROF_P_Appr-Slab-Line	21124	Profile Prop. Approach slab-Line	4	0	2
PROF_P_Appr-Slab-Text	21125	Profile Prop. Approach slab-Text	5	0	2
PROF_P_Median-Side-Barrier-Cell	21126	Profile Prop. median or side barrier - cell-Cell	4	0	2
PROF_P_Median-Side-Barrier-Line	21127	Profile Prop. median or side barrier - lines-Line	4	0	2
PROF_P_Median-Side-Barrier-Text	21128	Profile Prop. median or side barrier - descr. -Text	5	0	2
PROF_P_Sound-Barrier-Wall-Cell	21129	Profile Prop. sound barrier wall - cell-Cell	4	0	2
PROF_P_Sound-Barrier-Wall-Line	21130	Profile Prop. sound barrier wall - lines-Line	4	0	2
PROF_P_Sound-Barrier-Wall-Text	21131	Profile Prop. sound barrier wall - descr. -Text	5	0	2
PROF_P_Retain-Wall-Cell	21132	Profile Prop. retaining wall - cell-Cell	4	0	2
PROF_P_Retain-Wall-Line	21133	Profile Prop. retaining wall - lines-Line	4	0	2
PROF_P_Retain-Wall-Text	21134	Profile Prop. retaining wall - descr. -Text	5	0	2
PROF_P_Overlay-Cell	21135	Profile Prop. pavement overlay-Cell	9	0	0
PROF_P_Overlay-Line	21136	Profile Prop. pavement overlay-Line	9	0	0
PROF_P_Overlay-Text	21137	Profile Prop. pavement overlay-Text	9	0	1
PROF_P_Milling-Cell	21138	Profile Prop. pavement milling-Cell	5	0	0
PROF_P_Milling-Line	21139	Profile Prop. pavement milling-Line	5	0	0
PROF_P_Milling-Text	21140	Profile Prop. pavement milling-Text	5	0	1
PROF_P_WALL-PROF-Top-of-Wall-Cell	21141	Profile Prop. wall profile - top of wall-Cell	1	0	3
PROF_P_WALL-PROF-Top-of-Wall-Line	21142	Profile Prop. wall profile - top of wall-Line	1	0	3
PROF_P_WALL-PROF-Top-of-Wall-Text	21143	Profile Prop. wall profile - top of wall-Text	1	0	3
PROF_P_WALL-PROF-Bottom-of-Wall-Cell	21144	Profile Prop. wall profile - bottom of wall-Cell	4	0	3

Level Name	Number	Description	Color	Style	Weight
PROF_P_WALL-PROF-Bottom-of-Wall-Line	21145	Profile Prop. wall profile - bottom of wall-Line	4	0	3
PROF_P_WALL-PROF-Bottom-of-Wall-Text	21146	Profile Prop. wall profile - bottom of wall-Text	4	0	3
PROF_P_WALL-PROF-Top-of-Footing-Cell	21147	Profile Prop. wall profile - top of footing-Cell	0	0	3
PROF_P_WALL-PROF-Top-of-Footing-Line	21148	Profile Prop. wall profile - top of footing-Line	0	0	3
PROF_P_WALL-PROF-Top-of-Footing-Text	21149	Profile Prop. wall profile - top of footing-Text	0	0	3
PROF_P_WALL-PROF-Finish-Grd-BoW-Cell	21150	Profile Prop. wall profile - fin. ground line back face of wall-Cell	3	0	3
PROF_P_WALL-PROF-Finish-Grd-BoW-Line	21151	Profile Prop. wall profile - fin. ground line back face of wall-Line	3	0	3
PROF_P_WALL-PROF-Finish-Grd-BoW-Text	21152	Profile Prop. wall profile - fin. ground line back face of wall-Text	3	0	3
PROF_P_WALL-PROF-Finish-Grd-FoW-Cell	21153	Profile Prop. wall profile - fin. ground line front face of wall-Cell	3	0	3
PROF_P_WALL-PROF-Finish-Grd-FoW-Line	21154	Profile Prop. wall profile - fin. ground line front face of wall-Line	3	0	3
PROF_P_WALL-PROF-Finish-Grd-FoW-Text	21155	Profile Prop. wall profile - fin. ground line front face of wall-Text	3	0	3
PROF_P_WALL-PROF-Existing-Grd-Cell	21156	Profile Prop. wall profile - exist. ground line or backfill slope tie-in-Cel	2	0	3
PROF_P_WALL-PROF-Existing-Grd-Line	21157	Profile Prop. wall profile - exist. ground line or backfill slope tie-in-Lin	2	0	3
PROF_P_WALL-PROF-Existing-Grd-Text	21158	Profile Prop. wall profile - exist. ground line or backfill slope tie-in-Tex	2	0	3
PROF_P_Sight-Distance-Cell	21159	Profile Sight Distance-Cell	2	0	3
PROF_P_Sight Distance-Line	21160	Profile Sight Distance-Line	2	0	3
PROF_P_Sight-Distance-Text	21161	Profile Sight Distance-Text	2	0	3
PROF_P_Sight-Distance-Yellow-Cell	21162	Profile Sight Distance Yellow-Cell	4	0	3
PROF_P_Sight Distance-Yellow-Line	21163	Profile Sight Distance Yellow-Line	4	0	3
PROF_P_Sight-Distance-Yellow-Text	21164	Profile Sight Distance Yellow-Text	4	0	3
PROF_P_Sight-Distance-Red-Cell	21165	Profile Sight Distance Red-Cell	3	0	3
PROF_P_Sight Distance-Red-Line	21166	Profile Sight Distance Red-Line	3	0	3
PROF_P_Sight-Distance-Red-Text	21167	Profile Sight Distance Red-Text	3	0	3
PROP_E_ACL-Brng-RouteName-Text	22000	A field survey Alignment bearings, route #, road name.etc.-Text	0	0	4
PROP_E_ACL-Cell	22001	A field survey Alignment centerline point symbol-Cell	0	0	4
PROP_E_ACL-Curve-Data-Text	22002	A field survey Alignment curve data -- (N/A)-Text	0	0	4
PROP_E_ACL-Elev-Text	22003	A field survey Alignment centerline elevation-Text	0	0	4
PROP_E_ACL-Line	22004	A field survey Alignment centerline line-Line	0	2	4
PROP_E_ACL-PC-PT	22005	A field survey Alignment PC/PT -- (N/A)-Text	0	0	4
PROP_E_ACL-Pnt#-Text	22006	A field survey Alignment centerline point # text-Text	0	0	4
PROP_E_ACL-Pnt-Text	22007	A field survey Alignment point symbol descr. -Text	0	0	4

Level Name	Number	Description	Color	Style	Weight
PROP_E_ACL-Text	22008	A field survey Alignment centerline descr. -Text	**0**	0	4
PROP_E_ACL-Tic-Text	22009	A field survey Alignment centerline tics -- (N/A)-Text	**0**	0	4
PROP_E_APC-Cell	22010	Point of curvature, point symbol-Cell	**0**	2	4
PROP_E_APC-Elev-Text	22011	Point of curvature, elevation-Text	**0**	0	4
PROP_E_APC-Pnt#-Text	22012	Point of curvature, point # text-Text	**0**	0	4
PROP_E_APC-Text	22013	Point of curvature, descr. -Text	**0**	0	4
PROP_E_API-Cell	22014	Point of intersection, point symbol-Cell	**0**	2	4
PROP_E_API-Elev-Text	22015	Point of intersection, elevation-Text	**0**	0	4
PROP_E_API-Pnt#-Text	22016	Point of intersection, point # text-Text	**0**	0	4
PROP_E_API-Text	22017	Point of intersection, descr. -Text	**0**	0	4
PROP_E_APOC-Cell	22018	Point on curve, point symbol-Cell	**0**	2	4
PROP_E_APOC-Elev-Text	22019	Point on curve, elevation-Text	**0**	0	4
PROP_E_APOC-Pnt#-Text	22020	Point on curve, point # text-Text	**0**	0	4
PROP_E_APOC-Text	22021	Point on curve, descr. -Text	**0**	0	4
PROP_E_APOT-Cell	22022	Point on tangency, point symbol-Cell	**0**	2	4
PROP_E_APOT-Elev-Text	22023	Point on tangency, elevation-Text	**0**	0	4
PROP_E_APOT-Pnt#-Text	22024	Point on tangency, point # text-Text	**0**	0	4
PROP_E_APOT-Text	22025	Point on tangency, descr. -Text	**0**	0	4
PROP_E_APT-Cell	22026	Point of tangency, point symbol-Cell	**0**	2	4
PROP_E_APT-Elev-Text	22027	Point of tangency, elevation-Text	**0**	0	4
PROP_E_APT-Pnt#-Text	22028	Point of tangency, point # text-Text	**0**	0	4
PROP_E_APT-Text	22029	Point of tangency, descr. -Text	**0**	0	4
PROP_E_BCOL-Cell	22030	County line, point symbol-Cell	**2**	6	4
PROP_E_BCOL-Line	22031	County line, line-Line	**2**	6	6
PROP_E_BCOL-Pnt#-Alg-Name-Text	22032	County line, point # text, alignment name-Text	**2**	0	4
PROP_E_BCOL-Text	22033	County line, line descr. -Text	**2**	0	4
PROP_E_BCTL-Cell	22034	City limit line, point symbol-Cell	**4**	7	4
PROP_E_BCTL-Line	22035	City limit line, line-Line	**4**	7	0
PROP_E_BCTL-Pnt#-Alg-Name-Text	22036	City limit line, point # text, alignment name-Text	**4**	0	4
PROP_E_BCTL-Text	22037	City limit line, line descr. -Text	**4**	0	4
PROP_E_BGMD-Cell	22038	Georgia militia district, point symbol-Cell	**5**	4	4

Level Name	Number	Description	Color	Style	Weight
PROP_E_BGMD-Line	22039	Georgia militia district, line-Line	5	4	4
PROP_E_BGMD-Pnt#-Alg-Name-Text	22040	Georgia militia district, point # text, alignment name-Text	5	0	4
PROP_E_BGMD-Text	22041	Georgia militia district, line descr. -Text	5	0	4
PROP_E_BLDL-Cell	22042	Land district line, point symbol-Cell	6	4	4
PROP_E_BLDL-Line	22043	Land district line, line-Line	6	4	4
PROP_E_BLDL-Pnt#-Alg-Name-Text	22044	Land district line, point # text, alignment name-Text	6	0	4
PROP_E_BLDL-Text	22045	Land district line, line descr. -Text	6	0	4
PROP_E_BLLL-Cell	22046	Land lot line, point symbol-Cell	7	6	4
PROP_E_BLLL-Line	22047	Land lot line, line-Line	7	6	4
PROP_E_BLLL-Pnt#-Alg-Name-Text	22048	Land lot line, point # text, alignment name-Text	7	0	4
PROP_E_BLLL-Text	22049	Land lot line, line descr. -Text	7	0	4
PROP_E_BMISC-Cell	22050	Property boundary, misc., exist., point symbol-Cell	7	7	2
PROP_E_BMISC-Line	22051	Property boundary line, existing, line-Line	7	7	2
PROP_E_BMISC-Pnt#-Alg-Name-Text	22052	Property boundary, misc., exist., point # text, alignment name-Text	7	0	2
PROP_E_BMISC-Text	22053	Property boundary line, existing, line descr. -Text	7	0	2
PROP_E_BSL-Cell	22054	State line, point symbol-Cell	3	6	6
PROP_E_BSL-Line	22055	State line, line-Line	3	6	6
PROP_E_BSL-Pnt#-Alg-Name-Text	22056	State line, point # text, alignment name-Text	3	0	4
PROP_E_BSL-Text	22057	State line, line descr. -Text	3	0	4
PROP_E_PAROWN-Prop-Parcl-Text	22058	Property / Parcel owner name-Text	0	0	3
PROP_E_PAR-PL-Alg-Name-Text	22059	Property line alignment name-Text	7	0	2
PROP_E_PAR-PL-Cell	22060	Property line-Cell	7	7	2
PROP_E_PAR-PL-Line	22061	Property line line and PL cell-Line	7	7	2
PROP_E_PAR-PL-Text	22062	Property line line descr. -Text	7	0	2
PROP_E_PCF-Cell	22063	Property corner found point symbol-Cell	7	7	2
PROP_E_PCF-Text	22064	Property corner found point # text-Text	7	0	2
PROP_E_POEL-Cell	22065	Easement line point symbol-Cell	0	3	2
PROP_E_POEL-Line	22066	Easement line-Line	0	3	2
PROP_E_POEL-Pnt#-Alg-Name-Text	22067	Easement line point # text, alignment name-Text	0	0	2
PROP_E_POEL-Text	22068	Easement line descr. -Text	0	0	2
PROP_E_PPC-Cell	22069	Property point computed point symbol-Cell	7	7	2

Level Name	Number	Description	Color	Style	Weight
PROP_E_PPC-Text	22070	Property point computed point # text-Text	7	0	2
PROP_E_PPOL-Cell	22071	Property point on line point symbol-Cell	7	7	2
PROP_E_PPOL-Text	22072	Property point on line point # text-Text	7	0	2
PROP_E_RWC-Cell	22073	Right of way computed point symbol-Cell	4	7	2
PROP_E_RWC-Text	22074	Right of way computed point # text-Text	4	0	2
PROP_E_RWE-Cell	22075	Right of way prescription point point symbol-Cell	4	7	3
PROP_E_RWE-Line	22076	Existing Limited Access, R/W lines, and cells-Line	0	7	3
PROP_E_RWE-Text	22077	Right of way prescription point point # text-Text	4	0	2
PROP_E_RWM-Cell	22078	Right of way marker found point symbol-Cell	4	3	2
PROP_E_RWM-Text	22079	Right of way marker found point # text-Text	4	3	2
PROP_E_RWRR-Cell	22080	Right of way railroad point symbol-Cell	4	3	2
PROP_E_RWRR-Line	22081	Right of way railroad line-Line	4	3	2
PROP_E_RWRR-Pnt#-Alg-Name-Text	22082	Right of way railroad point # text, alignment name-Text	4	0	2
PROP_E_RWRR-Text	22083	Right of way railroad line descr. -Text	4	0	2
PROP_E_RWU-Cell	22084	Right of way utility company point symbol-Cell	4	3	2
PROP_E_RWU-Line	22085	Right of way utility company line-Line	4	3	2
PROP_E_RWU-Pnt#-Alg-Name-Text	22086	Right of way utility company point # text, alignment name-Text	4	0	2
PROP_E_RWU-Text	22087	Right of way utility company line descr. -Text	4	0	2
PROP_E_PAROWN-Prop-Parcl-Cell	22088	Property / Parcel owner name-Cell	0	0	3
PROP_E_PAROWN-Prop-Parcl-Line	22089	Property / Parcel owner name-Line	0	0	3
PROP_E_PCF-Line	22090	Property corner found point symbol-Line	7	7	2
PROP_E_PPC-Line	22091	Property point computed point symbol-Line	7	7	2
PROP_E_PPOL-Line	22092	Property point on line point symbol-Line	7	7	2
PROP_E_RWC-Line	22093	Right of way computed point symbol-Line	4	7	2
PROP_E_RWM-Line	22094	Right of way marker found point symbol-Line	4	3	2
QTYS_P_Quantities-Line	23000	Quantities - Reserved for future development-Line	0	0	0
QTYS_P_Quantities-Text	23001	Quantities - Reserved for future development-Text	0	0	0
QTYS_P_Misc	23002	Miscellaneous Designer level (This level does not plot!)	0	0	0
QTYS_P_Quantities-Cell	23003	Quantities - Reserved for future development-Cell	0	0	0
REQD_P_DWESMT-Alg-Name-Text	24000	Driveway alignment name-Text	4	0	2
REQD_P_DWESMT-Cell	24001	Required Driveway Esmt points/cell-Cell	4	0	2

Level Name	Number	Description	Color	Style	Weight
REQD_P_DWESMT-Desc-Text	24002	Driveway easement description and leader line-Text	4	0	2
REQD_P_DWESMT-Line	24003	Driveway easement lines-Line	4	0	2
REQD_P_DWESMT-Pattern	24004	Driveway easement patterning-Line	4	0	1
REQD_P_DWESMT-Pnt#-Text	24005	Driveway easement point # text and leader line-Text	4	0	2
REQD_P_DWESMT-Sta-Offset-Flag	24006	Driveway easement station and offsets flag-Line	4	0	2
REQD_P_North-East-Coord-Label-Text	24007	Northing / Easting coordinate label-Text	0	0	2
REQD_P_Parcel-Owner-#-Text	24008	Property / Parcel owner number-Text	3	0	2
REQD_P_Parcel-Owner-Text	24009	Property / Parcel owner name-Text	3	0	2
REQD_P_Parcel-Reqd-RW-Tract#-Text	24010	Required R/W tract number and sheet number reference-Text	3	0	2
REQD_P_Pattern-Shape	24011	Shapes for patterning-Line	0	0	0
REQD_P_PESMT-Alg-Name-Text	24012	Permanent easement alignment name-Text	2	0	2
REQD_P_PESMT-Cell	24013	Required Perm Esmt points/cell-Cell	2	0	2
REQD_P_PESMT-Desc-Text	24014	Permanent easement description and leader line-Text	2	0	2
REQD_P_PESMT-Line	24015	Permanent easement lines-Line	2	0	2
REQD_P_PESMT-Pattern	24016	Permanent easement patterning-Line	2	0	1
REQD_P_PESMT-Pnt#-Text	24017	Permanent easement point # text and leader line-Text	2	0	2
REQD_P_PESMT-Sta-Offset-Flag	24018	Permanent easement station and offsets flag-Line	2	0	2
REQD_P_REQD-RW-Alg-Name-Text	24019	Required R/W alignment name-Text	3	0	2
REQD_P_REQD-RW-Cell	24020	Required R/W points/cell-Cell	3	0	4
REQD_P_REQD-RW-Desc-Text	24021	Required R/W description and leader line-Text	3	0	3
REQD_P_REQD-RW-Line	24022	Required R/W lines-Line	3	0	4
REQD_P_REQD-RW-Ltd-Access	24023	Required limited access R/W lines and cells-Line	3	0	4
REQD_P_REQD-RW-Pnt#-Text	24024	Required R/W point # text and leader line-Text	3	0	2
REQD_P_REQD-RW-Sta-Offset-Flag	24025	Required R/W station and offsets flag-Line	3	0	2
REQD_P_RWRM-RW-Cell	24026	Required R/W Marker-Cell	3	0	4
REQD_P_RWRM-RW-Line	24027	Required R/W Marker-Line	3	0	4
REQD_P_RWRM-RW-Marker	24028	Required R/W Marker-Cell	3	0	4
REQD_P_RWRM-RW-Text	24029	Required R/W Marker-Text	3	0	2
REQD_P_TESMT-Alg-Name-Text	24030	Temporary easement alignment name-Text	2	0	2
REQD_P_TESMT-Cell	24031	Temporary easement-Cell	2	0	2
REQD_P_TESMT-Desc-Text	24032	Temporary easement description and leader line-Text	2	0	2

Level Name	Number	Description	Color	Style	Weight
REQD_P_TESMT-Line	24033	Temporary easement lines-Line	2	0	2
REQD_P_TESMT-Pattern	24034	Temporary easement patterning-Line	2	0	1
REQD_P_TESMT-Pnt#-Text	24035	Temporary easement point # text and leader line-Text	2	0	2
REQD_P_TESMT-Sta-Offset-Flag	24036	Temporary easement station and offsets flag-Line	2	0	2
REQD_P_Misc	24037	Miscellaneous Designer Notes (This level does not plot!)	0	0	0
REQD_P_DWESMT-Desc-Cell	24038	Driveway easement description and leader line-Cell	4	0	2
REQD_P_DWESMT-Desc-Line	24039	Driveway easement description and leader line-Line	4	0	2
REQD_P_DWESMT-Pnt#-Cell	24040	Driveway easement point # text and leader line-Cell	4	0	2
REQD_P_DWESMT-Pnt#-Line	24041	Driveway easement point # text and leader line-Line	4	0	2
REQD_P_PESMT-Desc-Cell	24042	Permanent easement description and leader line-Cell	2	0	2
REQD_P_PESMT-Desc-Line	24043	Permanent easement description and leader line-Line	2	0	2
REQD_P_PESMT-Pnt#-Cell	24044	Permanent easement point # text and leader line-Cell	2	0	2
REQD_P_PESMT-Pnt#-Line	24045	Permanent easement point # text and leader line-Line	2	0	2
REQD_P_REQD-RW-Desc-Cell	24046	Required R/W description and leader line-Cell	3	0	3
REQD_P_REQD-RW-Desc-Line	24047	Required R/W description and leader line-Line	3	0	3
REQD_P_REQD-RW-Pnt#-Cell	24048	Required R/W point # text and leader line-Cell	3	0	2
REQD_P_REQD-RW-Pnt#-Line	24049	Required R/W point # text and leader line-Line	3	0	2
REQD_P_TESMT-Desc-Cell	24050	Temporary easement description and leader line-Cell	2	0	2
REQD_P_TESMT-Desc-Line	24051	Temporary easement description and leader line-Line	2	0	2
REQD_P_TESMT-Pnt#-Line	24052	Temporary easement point # text and leader line-Line	2	0	2
REQD_P_North-East-Coord-Label-Cell	24053	Northing / Easting coordinate label-Cell	0	0	2
REQD_P_North-East-Coord-Label-Line	24054	Northing / Easting coordinate label-Line	0	0	2
RWTB_P_Text	25000	Right of Way and Easement Tables-Text	2	2	0
RWTB_P_Misc	25001	Miscellaneous Designer notes (This level does not plot!)	0	0	0
RWTB_P_Cell	25002	Right of Way and Easement Tables-Cell	2	2	0
RWTB_P_Line	25003	Right of Way and Easement Tables-Line	2	2	0
SGNL_E_Sht_Dev-Begin-End-Proj	26000	Begin / End Project-Text	4	0	2
SGNL_E_Sht_Dev-Road	26001	Existing Road-Line	5	2	0
SGNL_E_Sht_Dev-RouteName	26002	Road Name Route #-Text	4	0	2
SGNL_E_Sht_Dev-RW	26003	Existing R/W-Line	7	7	2
SGNL_E_Sht_Dev-Sidewalk	26004	Sidewalk (Existing)-Line	7	2	0

Level Name	Number	Description	Color	Style	Weight
SGNL_E_Signal-Conduit-and-Pullbox	26005	Conduit and pullboxes-Line	11	2	0
SGNL_E_Signal-Controller	26006	Controller-Line	11	2	0
SGNL_E_Signal-Signal	26007	Signal (Poles, Span Wire, Heads, Loops Notes)-Line	11	2	0
SGNL_E_Signal-Text	26008	Signal Notes-Text	11	0	0
SGNL_E_Signal-AerialFiberComm	26009	Aerial fiber communication lines-Line	6	FOAR-EX	2
SGNL_E_Signal-UndergroundFiber	26010	Underground fiber lines-Line	6	FODB-EX	2
SGNL_E_Signal-BridgeAttachedFiber-Line	26011	Bridge attached fiber lines-Line	6	FOBR-EX	2
SGNL_E_Signal-Pvmt-Marking-FOBR-Line	26012	Existing Signal Pavement markings FOBR Diamond Skip-Line-Line	0	FOBR-EX	2
SGNL_E_Signal-Pvmt-Marking-FODB-Line	26013	Existing Signal Pavement markings FODB Open Rectangle Skip-Line-Li	0	FODB-EX	2
SGNL_E_Signal-Pvmt-Marking-FOBR-Cell	26014	Existing Signal Pavement markings FOBR Diamond Skip-Line-Cell	0	0	2
SGNL_E_Signal-Pvmt-Marking-FODB-Cell	26015	Existing Signal Pavement markings FODB Open Rectangle Skip-Line-C	0	0	2
SGNL_E_Signal-Pvmt-Marking-FOBR-Text	26016	Existing Signal Pavement markings FOBR Diamond Skip-Line-Text	0	0	2
SGNL_E_Signal-Pvmt-Marking-FODB-Text	26017	Existing Signal Pavement markings FODB Open Rectangle Skip-Line-T	0	0	2
SGNL_P_Signal-Comm-Only-Conduit	27000	Communication Only Conduits-Line	52	0	2
SGNL_P_Signal-Comm-Only-Pullbox	27001	Communication Only Pullboxes (TP 4 & 5)-Line	52	0	1
SGNL_P_Signal-Control-Cabinet	27002	Control Cabinet-Line	0	0	1
SGNL_P_Signal-Head-and-Street-Name-Text	27003	Signal Heads, Pedestrian Heads, & Overhead Street Names-Line	2	0	2
SGNL_P_Signal-Loop	27004	Loops-Line	0	0	2
SGNL_P_Signal-Loop-lead-In	27005	Loop lead-In-Line	0	0	2
SGNL_P_Signal-Mast-Arms	27006	Mast Arms-Line	3	0	2
SGNL_P_Signal-Pedestrian-Pedestal-Pole	27007	Pedestrian Pedestal Poles-Line	2	0	2
SGNL_P_Signal-Shared-Signal-and-Comm-Conduit	27008	Shared Signal & Comm. Conduits-Line	0	0	2
SGNL_P_Signal-Shared-Signal-and-Comm-Pullbox	27009	Shared Signal & Comm. Pullboxes (TP 4 & 5)-Line	0	0	1
SGNL_P_Signal-Sign	27010	Signs-Cell	0	0	2
SGNL_P_Signal-Signal-Only-Conduit	27011	Signal Only Conduits-Line	0	0	2
SGNL_P_Signal-Signal-Only-Pullbox	27012	Signal Only Pullboxes-Line	0	0	1
SGNL_P_Signal-Signal-Only-Pullbox-TP2	27013	Signal Only Pullboxes (TP 2)-Line	0	0	0
SGNL_P_Signal-Signal-Pole	27014	Signal Poles-Cell	0	0	1
SGNL_P_Signal-Span-Wire	27015	Span Wire-Line	2	0	2
SGNL_P_Signal-Text	27016	Notes, Quantities, Signs, etc…-Text	4	0	2
SGNL_P_Misc	27017	Miscellaneous Designer notes (This level does not plot!)	0	0	0

Level Name	Number	Description	Color	Style	Weight
SGNL_P_Signal-AerialFiber	27018	Aerial fiber lines-Line	**6**	FOAR-PR	3
SGNL_P_Signal-UndergroundFiber	27019	Underground fiber lines-Line	**6**	FODB-PR	3
SGNL_P_Signal-BridgeAttachedFiber-Line	27020	Bridge attached fiber lines-Line	**6**	FOBR-PR	3
SHT_B_01-Cover	28000	Cover (sheet specific)	**0**	0	0
SHT_B_02-Index	28001	Index (sheet specific)	**0**	0	0
SHT_B_03-Revision-Summary	28002	Revision Summary (sheet specific)	**0**	0	0
SHT_B_04-General-Notes	28003	General Notes (sheet specific)	**0**	0	0
SHT_B_05-Typical-Sections	28004	Typical Sections (sheet specific)	**0**	0	0
SHT_B_06-Summary-Quantities	28005	Summary Quantities (sheet specific)	**0**	0	0
SHT_B_07-Quantities-Amendment	28006	Quantities Amendment (sheet specific)	**0**	0	0
SHT_B_08-Quantities-Construction	28007	Quantities Construction (sheet specific)	**0**	0	0
SHT_B_10-Traffic-Diagram	28009	Traffic Diagram (sheet specific)	**0**	0	0
SHT_B_11-Construction-Layout	28010	Construction Layout (sheet specific)	**0**	0	0
SHT_B_12-Misc-Maps	28011	Miscellaneous Maps (sheet specific)	**0**	0	0
SHT_B_13-Mainline-Plan	28012	Mainline Plan (sheet specific)	**0**	0	0
SHT_B_14-Crossroad-Plan	28013	Crossroad Plan (sheet specific)	**0**	0	0
SHT_B_15-Mainline-Profile	28014	Mainline Profile (sheet specific)	**0**	0	0
SHT_B_16-Crossroad-Profile	28015	Crossroad Profile (sheet specific)	**0**	0	0
SHT_B_17-Driveway-Profiles	28016	Driveway Profiles (sheet specific)	**0**	0	0
SHT_B_18-Special-Grading	28017	Special Grading (sheet specific)	**0**	0	0
SHT_B_19-Staging-Cross-Sections	28018	Staging Cross Sections (sheet specific)	**0**	0	0
SHT_B_19-Staging-Plan	28019	Staging Plan (sheet specific)	**0**	0	0
SHT_B_20-Staging-Details	28020	Staging Details (sheet specific)	**0**	0	0
SHT_B_21-Drainage-Area-Map	28021	Drainage Area Map (sheet specific)	**0**	0	0
SHT_B_22-Drainage-Profiles	28022	Drainage Profiles (sheet specific)	**0**	0	0
SHT_B_23-Cross-Sections	28023	Cross Sections (sheet specific)	**0**	0	0
SHT_B_24-Utility-Plans	28024	Utility Plans (sheet specific)	**0**	0	0
SHT_B_25-Lighting-Plans	28025	Lighting Plans (sheet specific)	**0**	0	0
SHT_B_26-Signing-and-Marking-Plans	28026	Signing and Marking Plans (sheet specific)	**0**	0	0
SHT_B_27-Signal-Plans	28027	Signal Plans (sheet specific)	**0**	0	0
SHT_B_28-ATMS-Plans	28028	ITS Plans (sheet specific)	**0**	0	0

Level Name	Number	Description	Color	Style	Weight
SHT_B_29-Landscaping-Plans	28029	Landscaping Plans (sheet specific)	0	0	0
SHT_B_30-Mitigation-Plans	28030	Mitigation Plans (sheet specific)	0	0	0
SHT_B_31-Retaining-Wall-Envelope	28031	Retaining Wall Envelope (sheet specific)	0	0	0
SHT_B_32-Retaining-Wall-Plans	28032	Retaining Wall Plans (sheet specific)	0	0	0
SHT_B_33-Noise-Barrier-Envelopes	28033	Noise Barrier Envelopes (sheet specific)	0	0	0
SHT_B_34-Noise-Barrier-Plans	28034	Noise Barrier Plans (sheet specific)	0	0	0
SHT_B_35-Bridge-Plans	28035	Bridge Plans (sheet specific)	0	0	0
SHT_B_36-Bridge-Culvert-Plans	28036	Bridge Culvert Plans (sheet specific)	0	0	0
SHT_B_37-Miscellaneous-Structures	28037	Miscellaneous Structures (sheet specific)	0	0	0
SHT_B_38-Special-Construction-Detail	28038	Special Construction Detail (sheet specific)	0	0	0
SHT_B_39-Special-Culverts	28039	Special Culverts (sheet specific)	0	0	0
SHT_B_40-Construction-Details	28040	Construction Details (sheet specific)	0	0	0
SHT_B_41-Georgia-Standards	28041	Georgia Standards (sheet specific)	0	0	0
SHT_B_50-Erosion-Cover	28042	Erosion Cover (sheet specific)	0	0	0
SHT_B_51-ESPC-General-Notes	28043	ESPCP General Notes (sheet specific)	0	0	0
SHT_B_52-Erosion-Cont-Legend	28044	Erosion Cont. Legend (sheet specific)	0	0	0
SHT_B_53-ERC-Drainage-Area-Map	28045	ERC Drainage Area Map (sheet specific)	0	0	0
SHT_B_54-BMP-Location-Details	28046	BMP Location Details (sheet specific)	0	0	0
SHT_B_55-Watershed-Map-Site-Mon	28047	Watershed Map-Site Mon. (sheet specific)	0	0	0
SHT_B_56-Erosion-Construction-Detail	28048	Erosion Construction Detail (sheet specific)	0	0	0
SHT_B_CrossRoad-Text	28049	Sheet border crossroad profile title text-Text	0	0	0
SHT_B_Drain-Text	28050	Sheet border drainage X-section title text-Text	0	0	0
SHT_B_Grid-Elevation-Text	28051	Grid elevtion text-Text	0	0	2
SHT_B_Grid-Major-Line	28052	Sheet border major grid line-Line	1	0	1
SHT_B_Grid-Minor-Line	28053	Sheet border minor grid line-Line	22	0	0
SHT_B_Grid-Offset-Text	28054	Grid offset text-Text	0	0	2
SHT_B_Grid-Station-Text	28055	Profile Station Grid Text-Text	0	0	2
SHT_B_Legend-Logo-Scale	28056	Sheet border legend, logo, scale bars, location sketch-Cell	0	0	0
SHT_B_MainLine-Text	28057	Sheet border mainline profile title text-Text	0	0	0
SHT_B_Major-Elevation-Tic-Line	28058	Elevation tick marks major-Line	3	0	2
SHT_B_Major-Offset-Tic-Line	28059	X-Sec. Offset Tick Marks major-Line	3	0	2

Level Name	Number	Description	Color	Style	Weight
SHT_B_Major-Station-Tic-Line	28060	Profile Station Tick Marks major-Line	3	0	2
SHT_B_Match-Lines-Line	28061	Sheet border match line lines-Line	6	0	4
SHT_B_Match-Lines-Text	28062	Sheet border match line text-Text	4	0	3
SHT_B_Minor-Elevation-Tic-Line	28063	Elevation tick marks minor-Line	3	0	0
SHT_B_Minor-Offset-Tic-Line	28064	X-Sec. Offset Tick Marks minor-Line	3	0	0
SHT_B_Minor-Station-Tic-Line	28065	Profile Station Tick Marks minor-Line	3	0	0
SHT_B_Misc-NP	28066	Sheet border miscellaneous items, notes, etc. (This level does not plo	0	0	0
SHT_B_Misc-P	28067	Sheet border miscellaneous items, notes, etc. (plotted)	0	0	0
SHT_B_North-Arrow	28068	Sheet border north arrow-Cell	0	0	0
SHT_B_Plot-Sub-Text	28069	Sheet border plot substitution text-Text	0	0	0
SHT_B_Plotting-Info-Tags	28070	Sheet border plotting information tags-Text	0	0	0
SHT_B_Right-of-Way	28071	Right-of-Way (sheet specific)	0	0	0
SHT_B_Sheet-Outline-Line	28072	Sheet border sheet outline lines-Line	0	0	0
SHT_B_Sheet-Outline-Text	28073	Sheet border sheet outline text-Text	0	0	0
SHT_B_Stage-Text	28074	Sheet border staging X-section title text-Text	0	0	0
SHT_B_Title-Block	28075	Sheet border Title block-Cell	0	0	0
SHT_B_Xsec-Text	28076	Sheet border earthwork X-section title text-Text	0	0	0
SHT_P_Major-Station-Tic-Line	28077	Profile Station Tick Marks-Line	0	0	2
SHT_P_Minor-Station-Tic-Line	28078	Profile Station Tick Marks-Line	0	0	0
SHT_B_19-Staging-Profile	28079	Staging Profile (sheet specific)	0	0	0
SHT_B_60-Right-of-Way	28080	Right of Way (sheet specific)	0	0	0
SHT_B_44-Utility-Relocation-Plans	28081	Utility Relocation Plans (sheet specific)	0	0	0
SHT_B_Clip-Border-Cell	28082	Clip border-Cell	4	0	2
SHT_B_Clip-Border-Line	28083	Clip border-Line	4	0	2
SHT_B_Clip-Border-Text	28084	Clip border-Text	4	0	2
SHT_B_Plot-Border-Inner-Line	28085	Plot border inner line-Line	4	0	0
SHT_B_Plot-Border-Outer-Line	28086	Plot border outer line-Line	2	0	0
SHT_B_Summary-Quantities-Cell	28087	Summary Quantities-Cell	2	0	0
SHT_B_Summary-Quantities-Line	28088	Summary Quantities-Line	2	0	0
SHT_B_Summary-Quantities-Text	28089	Summary Quantities-Text	2	0	0
SHT_B_51-ESPC-General-Notes-Table-Instructions	28090	ESPCP Notes table instructions-Text (This level does not plot!)	0	0	0

Level Name	Number	Description	Color	Style	Weight
SHT_B_51-ESPC-General-Notes-Table-0	28091	ESPCP General Notes Table 0-Text	**0**	0	0
SHT_B_51-ESPC-General-Notes-Table-2	28092	ESPCP General Notes Table 2-Text	**0**	0	2
SHT_B_51-ESPC-General-Notes-Table-Link	28093	ESPCP General Notes Table Link	**0**	0	0
SHT_B_51-ESPC-General-Notes-Table-1	28094	ESPCP General Notes Table 1-Text	**0**	0	1
SHT_B_51-ESPC-General-Notes-Table-3	28095	ESPCP General Notes Table 3-Text	**0**	0	3
SHT_B_51-ESPC-General-Notes-Table-4	28096	ESPCP General Notes Table 4-Text	**0**	0	4
SHT_B_51-ESPC-General-Notes-Table-5	28097	ESPCP General Notes Table 5-Text	**0**	0	5
SHT_B_51-ESPC-General-Notes-Table-6	28098	ESPCP General Notes Table 6-Text	**0**	0	6
SHT_B_51-ESPC-General-Notes-Table-7	28099	ESPCP General Notes Table 7-Text	**0**	0	7
SHT_B_51-ESPC-General-Notes-Table-8	28100	ESPCP General Notes Table 8-Text	**0**	0	8
SHT_B_51-ESPC-General-Notes-Table-9	28101	ESPCP General Notes Table 9-Text	**0**	0	9
SHT_B_51-ESPC-General-Notes-Table-10	28102	ESPCP General Notes Table 10-Text	**0**	0	10
SHT_B_51-ESPC-General-Notes-0	28103	ESPCP General Notes 0-Text	**0**	0	0
SHT_B_51-ESPC-General-Notes-1	28104	ESPCP General Notes 1-Text	**0**	0	1
SHT_B_51-ESPC-General-Notes-2	28105	ESPCP General Notes 2-Text	**0**	0	2
SHT_B_51-ESPC-General-Notes-3	28106	ESPCP General Notes 3-Text	**0**	0	3
SHT_B_51-ESPC-General-Notes-4	28107	ESPCP General Notes 4-Text	**0**	0	4
SHT_B_51-ESPC-General-Notes-5	28108	ESPCP General Notes 5-Text	**0**	0	5
SHT_B_51-ESPC-General-Notes-6	28109	ESPCP General Notes 6-Text	**0**	0	6
SHT_B_51-ESPC-General-Notes-7	28110	ESPCP General Notes 7-Text	**0**	0	7
SHT_B_51-ESPC-General-Notes-8	28111	ESPCP General Notes 8-Text	**0**	0	8
SHT_B_51-ESPC-General-Notes-9	28112	ESPCP General Notes 9-Text	**0**	0	9
SHT_B_51-ESPC-General-Notes-10	28113	ESPCP General Notes 10-Text	**0**	0	10
SHT_B_Sheet-Grid-Points-Line	28114	Sheet border grid points-Line	**7**	0	10
SIGN_E_Sht_Dev-Begin-End-Proj	29000	Begin / End project-Text	**4**	0	2
SIGN_E_Sht_Dev-Road	29001	Existing road-Line	**5**	2	0
SIGN_E_Sht_Dev-RouteName-Text	29002	Road name route #-Text	**4**	0	2
SIGN_E_Sht_Dev-RW	29003	Existing R/W-Line	**7**	7	2
SIGN_E_SM-Cell	29004	Signs and symbols-Cell	**12**	0	0
SIGN_E_SM-Pvmt-Marking	29005	Pavement markings-Line	**0**	0	2
SIGN_E_SM-Pvmt-Marking-FOBR-Line	29008	Existing Pavement markings FOBR Diamond Skip-Line-Line	**0**	FOBR-EX	2

Level Name	Number	Description	Color	Style	Weight
SIGN_E_SM-Pvmt-Marking-FODB-Line	29009	Existing Pavement markings FODB Open Rectangle Skip-Line-Line	**0**	FODB-EX	2
SIGN_E_SM-Pvmt-Marking-Text	29006	Pavement markings notes-Text	**4**	0	1
SIGN_E_SM-Sign-Text	29007	Sign notes-Text	**4**	0	1
SIGN_P_OVHD_Sign-Structure-and-Strain-Pole	30000	Sign structure and proposed strain poles-Cell	**0**	0	3
SIGN_P_OVHD_Span-Wire	30001	Span wire-Line	**0**	0	2
SIGN_P_OVHD-Text	30002	Sign notes, leader lines, codes-Text	**0**	0	3
SIGN_P_SM-Cell	30003	Signs and symbols-Cell	**0**	0	3
SIGN_P_SM-Markings	30004	Markings-lane lines, stop bars, crosswalks, painted islands, hatching,	**0**	0	3
SIGN_P_SM-Pvmt-Marking-FOBR-Line	30008	Proposed Pvmt. markings FOBR Diamond Skip-Line-Line	**0**	FOBR-PR	3
SIGN_P_SM-Pvmt-Marking-FODB-Line	30009	Proposed Pvmt. markings FODB Open Rectangle Skip-Line-Line	**0**	FODB-PR	3
SIGN_P_SM-Pvmt-Marking-FOAP-Line	30010	Proposed Pvmt. markings FOAP-Line-Line	**0**	FOAP	3
SIGN_P_SM-Markings-Text	30005	Marking notes-Text	**0**	0	3
SIGN_P_SM-Text	30006	Sign notes, leader lines, codes-Text	**0**	0	3
SIGN_P_Misc	30007	Miscellaneous Designer notes (This level does not plot!)	**0**	0	0
SIGN_P_OVHD-Cell	30011	Sign notes, leader lines, codes-Cell	**0**	0	3
SIGN_P_OVHD-Line	30012	Sign notes, leader lines, codes-Line	**0**	0	3
SIGN_P_SM-Pvmt-Marking-26-Skip-Line	30013	Proposed Pvmt. markings 26 Skip-Line-Line	**0**	26-SKIP	3
SIGN_P_SM-Pvmt-Marking-Yellow-Striping-Cell	30014	Proposed Pvmt. markings Yellow striping-Line-Cell	**4**	0	3
SIGN_P_SM-Pvmt-Marking-Yellow-Striping-Line	30015	Proposed Pvmt. markings Yellow striping-Line-Line	**4**	0	3
SIGN_P_SM-Pvmt-Marking-Yellow-Striping-Text	30016	Proposed Pvmt. markings Yellow striping-Line-Text	**4**	0	2
SIGN_P_SM-Pvmt-Marking-White-Striping-Cell	30017	Proposed Pvmt. markings White striping-Line-Cell	**0**	0	3
SIGN_P_SM-Pvmt-Marking-White-Striping-Line	30018	Proposed Pvmt. markings White striping-Line-Line	**0**	0	3
SIGN_P_SM-Pvmt-Marking-White-Striping-Text	30019	Proposed Pvmt. markings White striping-Line-Text	**0**	0	2
SIGN_P_SM-Pvmt-Marking-Yellow-Thermo-Cell	30020	Proposed Pvmt. markings Yellow thermoplastic striping-Line-Cell	**4**	0	3
SIGN_P_SM-Pvmt-Marking-Yellow-Thermo-Line	30021	Proposed Pvmt. markings Yellow thermoplastic striping-Line-Line	**4**	0	3
SIGN_P_SM-Pvmt-Marking-Yellow-Thermo-Text	30022	Proposed Pvmt. markings Yellow thermoplastic striping-Line-Text	**4**	0	2
SIGN_P_SM-Pvmt-Marking-White-Thermo-Cell	30023	Proposed Pvmt. markings White thermoplastic striping-Line-Cell	**0**	0	3
SIGN_P_SM-Pvmt-Marking-White-Thermo-Line	30024	Proposed Pvmt. markings White thermoplastic striping-Line-Line	**0**	0	3
SIGN_P_SM-Pvmt-Marking-White-Thermo-Text	30025	Proposed Pvmt. markings White thermoplastic striping-Line-Text	**0**	0	2
SIGN_P_SM-Pvmt-Marking-5-In-Skip-White-Cell	30026	Proposed Pvmt. markings 5 inch Skip White thermoplastic striping-Lir	**0**	Skip-White	3
SIGN_P_SM-Pvmt-Marking-5-In-Skip-White-Line	30027	Proposed Pvmt. markings 5 inch Skip White thermoplastic striping-Lir	**0**	Skip-White	3

Level Name	Number	Description	Color	Style	Weight
SIGN_P_SM-Pvmt-Marking-5-In-Skip-White-Text	30028	Proposed Pvmt. markings 5 inch Skip White thermoplastic striping-Lir	0	0	2
SIGN_P_SM-Pvmt-Marking-5-In-Skip-Yellow-Cell	30029	Proposed Pvmt. markings 5 inch Skip Yellow thermoplastic striping-Li	4	Skip-White	3
SIGN_P_SM-Pvmt-Marking-5-In-Skip-Yellow-Line	30030	Proposed Pvmt. markings 5 inch Skip Yellow thermoplastic striping-Li	4	Skip-White	3
SIGN_P_SM-Pvmt-Marking-5-In-Skip-Yellow-Text	30031	Proposed Pvmt. markings 5 inch Skip Yellow thermoplastic striping-Li	4	0	2
STE_P_DETCL-Brng-Text	31000	Detour centerline - bearings-Text	6	0	3
STE_P_DETCL-Cell	31001	Detour centerline - point symbols-Cell	6	0	4
STE_P_DETCL-Curve-Data-Text	31002	Detour centerline - curve label & data table-Text	6	0	3
STE_P_DETCL-Line	31003	Detour centerline - lines-Line	6	0	4
STE_P_DETCL-PC-PT-Sta-Ldr-Text	31004	Detour centerline - PC/PT station labels w/Flags-Text	6	0	3
STE_P_DETCL-Tic-Sta-Text	31005	Detour centerline - tic marks and sta labels-Text	6	0	4
STE_P_DETOUR-Dim	31006	Detour and travelway dimensions-Text	4	0	2
STE_P_DETOUR-Misc-Text	31007	Miscellaneous detail information-Text	4	0	2
STE_P_DETOUR-Super-Label-Text	31008	Detour superelevation labels-Text	4	0	2
STE_P_DETOUR-Text	31009	Detour name and centerline label (CL)-Text	4	0	2
STE_P_EROCTRL-Baled-Straw	31010	Baled straw-Line	0	0	2
STE_P_EROCTRL-Const-Entrance	31011	Construction entrances-Line	0	0	2
STE_P_EROCTRL-Ditch-Chk-Baled-Straw	31012	Ditch checks - baled straw-Line	0	0	2
STE_P_EROCTRL-Ditch-Chk-Silt-Fence-Type-A	31013	Ditch checks - silt fence Type A-Line	0	0	2
STE_P_EROCTRL-Ditch-Chk-Silt-Fence-Type-B	31014	Ditch checks - silt fence Type B-Line	0	0	2
STE_P_EROCTRL-Ditch-Chk-Silt-Fence-Type-C	31015	Ditch checks - silt fence Type C-Line	0	0	2
STE_P_EROCTRL-Ditch-Chk-Temp-Rip-Rap	31016	Ditch checks - temporary rip rap-Line	0	0	2
STE_P_EROCTRL-Ditch-Protect-Bitum-Rov	31017	Ditch protection - bituminous roving-Line	4	0	2
STE_P_EROCTRL-Ditch-Protect-Mat-Blanket	31018	Ditch protection - mats/blankets-Line	4	0	2
STE_P_EROCTRL-Diver-Chanl	31019	Diversion channels-Line	0	0	2
STE_P_EROCTRL-Gen-Eros-Ctrl-Text	31020	General erosion control notes and symbols per stage-Text	0	0	2
STE_P_EROCTRL-Inlet-Sed-Trap	31021	Inlet sediment traps-Line	0	0	2
STE_P_EROCTRL-Silt-Ctrl-Gate	31022	Silt control gates-Line	0	0	2
STE_P_EROCTRL-Silt-Fence-Type-A	31023	Silt fence - Type A-Line	0	0	2
STE_P_EROCTRL-Silt-Fence-Type-B	31024	Silt fence - Type B-Line	0	0	2
STE_P_EROCTRL-Silt-Fence-Type-C	31025	Silt fence - Type C-Line	0	0	2
STE_P_EROCTRL-Silt-Reten-Barrier	31026	Silt retention barrier (floating or staked)-Line	0	0	2

Level Name	Number	Description	Color	Style	Weight
STE_P_EROCTRL-Slope-Stabil	31027	Slope stabilization mats/blankets/geogrid-Line	0	0	2
STE_P_EROCTRL-Temp-Earth-Berm	31028	Temporary earth berm-Line	0	0	2
STE_P_EROCTRL-Temp-Pipe-Slope-Drain	31029	Temporary pipe slope drains-Line	0	0	2
STE_P_STGD-Const-Limit	31030	Staged const. details - construction Limits-Line	0	0	2
STE_P_STGD-Current-Stage-Hatch	31031	Staged const. details - current stage hatching (const. & removal)-Line	0	0	1
STE_P_STGD-Current-Stage-Text	31032	Staged const. details - current stage labels and travelway dimensions	0	0	2
STE_P_STGD-Misc	31033	Staged const. details - miscellaneous	0	0	2
STE_P_STGD-Narrative-Text	31034	Staged const. details - sequence of construction narrative-Text	0	0	3
STE_P_STGD-Temp-Barrier	31035	Staged const. details - temp. barrier/barricades-Line	0	0	3
STE_P_STGD-Temp-Drain-Struct	31036	Staged const. details - temp. drainage structures-Line	0	0	0
STE_P_STGD-Temp-Drain-Struct-Text	31037	Staged const. details - temp. drainage structures - descr.-Text	0	0	2
STE_P_STGD-Temp-Pvmt-Widen	31038	Staged const. details - temp. pavement/widening-Line	0	0	2
STE_P_STGD-Traf-Flow-Arrow	31039	Staged const. details - traffic flow arrows and edge of travelway-Line	0	0	3
STE_P_Misc	31040	Miscellaneous Designer notes (This level does not plot!)	0	0	0
STE_P_STGD-Current-Stage-Hatch-Removal	31041	To be removed cross hatching-Line	3	1	0
STE_P_STGD-Current-Stage-Hatch-Perm-Pvmt	31042	Permanent pavement hatching-Line	4	3	0
STE_P_STGD-Current-Stage-Hatch-Conc-Median	31043	Concrete median hatching-Line	1	4	0
STE_P_STGD-Current-Stage-Hatch-Mill-Overlay	31044	Mill and Overlay hatching-Line	5	5	0
STE_P_STGD-Current-Stage-Hatch-Temp-Pvmt	31045	Temporary pavement hatching-Line	2	2	0
STE_P_EROCTRL-A	31050	Erosion Control Linestyle A-Line	4	A	2
STE_P_EROCTRL-B	31051	Erosion Control Linestyle B-Line	4	B	2
STE_P_EROCTRL-Be	31052	Erosion Control Linestyle Be-Line	4	Be	2
STE_P_EROCTRL-C	31053	Erosion Control Linestyle C-Line	4	C	2
STE_P_EROCTRL-Ch-Br	31054	Erosion Control Linestyle Ch-Br (Bituminous Treated Roving)-Line	4	Ch-Br-20	2
STE_P_EROCTRL-Ch-C	31055	Erosion Control Linestyle Ch-C (Channel Concrete)-Line	4	Ch-C-20	2
STE_P_EROCTRL-Ch-PSRM	31056	Erosion Control Linestyle Ch-PSRM (Channel Perm Soil Rein Mat)-Line	4	Ch-PSRM-20	2
STE_P_EROCTRL-Ch-Rp1	31057	Erosion Control Linestyle Ch-Rp1 (Channel Rip Rap Type 1)-Line	4	Ch-Rp1	2
STE_P_EROCTRL-Ch-Rp3	31058	Erosion Control Linestyle Ch-Rp3 (Channel Rip Rap Type 3)-Line	4	Ch-Rp3	2
STE_P_EROCTRL-Ch-TRM1	31059	Erosion Control Linestyle Ch-TRM1-Line	4	Ch-TRM1-20	2
STE_P_EROCTRL-Ch-TRM2	31060	Erosion Control Linestyle Ch-TRM2-Line	4	Ch-TRM2-20	2
STE_P_EROCTRL-Ch-V	31061	Erosion Control Linestyle Ch-V-Line	4	Ch-V	2

Level Name	Number	Description	Color	Style	Weight
STE_P_EROCTRL-Di	31062	Erosion Control Linestyle Di (Diversion Channel)-Line	4	Di	2
STE_P_EROCTRL-Dc-A	31063	Erosion Control Linestyle Dc-A (Diversion Channel Type A)-Line	4	Dc-A	2
STE_P_EROCTRL-Dc-B	31064	Erosion Control Linestyle Dc-B (Diversion Channel Type B)-Line	4	Dc-B	2
STE_P_EROCTRL-Dc-C	31065	Erosion Control Linestyle Dc-C (Diversion Channel Type C)-Line	4	Dc-C	2
STE_P_EROCTRL-Dn1	31066	Erosion Control Linestyle Dn1 (Down Drain Flexible)-Line	4	Dn1	2
STE_P_EROCTRL-Dn2-A	31067	Erosion Control Linestyle Dn2-A (Down Drain Concrete)-Line	4	Dn2-20	2
STE_P_EROCTRL-Dn2-B	31068	Erosion Control Linestyle Dn2-B (Down Drain Concrete)-Line	4	Dn2B-20	2
STE_P_EROCTRL-Dn2-1	31069	Erosion Control Linestyle Dn2-1 (Down Drain Conc. Type 1)-Line	4	Dn21	2
STE_P_EROCTRL-Dn2-2	31070	Erosion Control Linestyle Dn2-2 (Down Drain Conc. Type 2)-Line	4	Dn22	2
STE_P_EROCTRL-Dn3	31071	Erosion Control Linestyle Dn3 (Down Drain Metal)-Line	4	Dn3	2
STE_P_EROCTRL-Ds1	31072	Erosion Control Linestyle Ds1 (Temporary Mulch)-Line	4	Ds1	2
STE_P_EROCTRL-Ds2	31073	Erosion Control Linestyle Ds2 (Temporary Grassing)-Line	4	Ds2	2
STE_P_EROCTRL-Fe	31074	Erosion Control Linestyle Fe (Fence)-Line	4	Fe	2
STE_P_EROCTRL-Rdc	31075	Erosion Control Linestyle Rdc (Rip Rap Check Dams)-Line	4	Rdc	2
STE_P_EROCTRL-Ps	31076	Erosion Control Linestyle Ps (Permanent Soil Reinf. Mat)-Line	4	PSRM	2
STE_P_EROCTRL-S	31077	Erosion Control Linestyle S-Line	4	S	2
STE_P_EROCTRL-Sb	31078	Erosion Control Linestyle Sb (Silt Retention Barrier)-Line	4	Sb	2
STE_P_EROCTRL-SbF	31079	Erosion Control Linestyle SbF (Silt Ret. Barrier Floating)-Line	4	Sb-F	2
STE_P_EROCTRL-SbS	31080	Erosion Control Linestyle SbS (Silt Ret. Barrier Stacked)-Line	4	Sb-S	2
STE_P_EROCTRL-Sd1-A	31081	Erosion Control Linestyle Sd1-A (Silt Fence Type A)-Line	4	Sd1-A	2
STE_P_EROCTRL-Sd1-B	31082	Erosion Control Linestyle Sd1-B (Silt Fence Type B)-Line	4	Sd1-B	2
STE_P_EROCTRL-Sd1-Bb	31083	Erosion Control Linestyle Sd1-Bb (Brush Barrier)-Line	4	Sd1-Bb	2
STE_P_EROCTRL-Sd1-C	31084	Erosion Control Linestyle Sd1-C (Silt Fence Type C)-Line	4	Sd1-C	2
STE_P_EROCTRL-Sd1-Hb	31085	Erosion Control Linestyle Sd1-Hb (Sediment Barrier)-Line	4	Sd1-Hb	2
STE_P_EROCTRL-Su	31086	Erosion Control Linestyle Su (Serrated Slopes)-Line	4	Su	2
STE_P_EROCTRL-T	31087	Erosion Control Linestyle T-Line	4	T	2
STE_P_Temporary-Sediment-Basin-Line	31088	Temporary Sediment basin lines-Line	4	0	2
STE_P_Temporary-Sediment-Basin-Pnt-Symbol	31089	Temporary Sediment basins point symbol-Cell	0	0	0
STE_P_Temporary-Sediment-Basin-Pnt-Text	31090	Temporary Sediment basins point # text-Text	0	0	0
STE_P_Temporary-Sediment-Basin-Text	31091	Temporary Sediment basin descr. -Text	4	0	2
STE_P_EROCTRL-Ditch-Chk-Fabric	31092	Ditch checks - fabric-Line	0	0	2

Level Name	Number	Description	Color	Style	Weight
STE_P_DETCL-PC-PT-Sta-Ldr-Cell	31093	Detour centerline - PC/PT station labels w/Flags-Cell	6	0	3
STE_P_DETCL-PC-PT-Sta-Ldr-Line	31094	Detour centerline - PC/PT station labels w/Flags-Line	6	0	3
STE_P_DETCL-Tic-Sta-Line	31095	Detour centerline - tic marks and sta labels-Line	6	0	4
STE_P_EROCTRL-Ch-TRM-1-Line	31096	Erosion Control Linestyle TRM-1 (Temporary Soil Rein Mat 0-2 psf)-Li	4	TRM-1	2
STE_P_EROCTRL-Ch-TRM-2-Line	31097	Erosion Control Linestyle TRM-2 (Temporary Soil Rein Mat 0-4 psf)-Li	4	TRM-2	2
STE_P_EROCTRL-Ch-TRM-3-Line	31098	Erosion Control Linestyle TRM-3 (Temporary Soil Rein Mat 0-6 psf)-Li	4	TRM-3	2
STE_P_EROCTRL-Ch-TRM-4-Line	31099	Erosion Control Linestyle TRM-4 (Temporary Soil Rein Mat 0-8 psf)-Li	4	TRM-4	2
STE_P_EROCTRL-Ch-TRM-5-Line	31100	Erosion Control Linestyle TRM-5 (Temporary Soil Rein Mat 0-10 psf)-L	4	TRM-5	2
STE_P_EROCTRL-Ch-TRM-6-Line	31101	Erosion Control Linestyle TRM-6 (Temporary Soil Rein Mat 0-12 psf)-L	4	TRM-6	2
STE_P_EROCTRL-Ds3-Line	31102	Erosion Control Linestyle Ds3 (Permanent Grassing)-Line	4	Ds3	2
STE_P_Turbidity-Curtains-Tc-F-Line	31104	Erosion Control Linestyle Tc-F (Floating)-Line	6	Tc-F	2
STE_P_Turbidity-Curtains-Tc-S-Line	31107	Erosion Control Linestyle Tc-S (Staked)-Line	6	Tc-S	2
STE_P_EROCTRL-Rd-B	31109	Erosion Control Linestyle Rd-B (Stone Filter Berm)-Line	4	Rd-B	2
STE_P_EROCTRL-Sd1-NS-Line	31110	Erosion Control Linestyle Sd1-NS (Silt Fence Type A)-Line	4	Sd1-NS	2
STE_P_EROCTRL-Sd1-S-Line	31111	Erosion Control Linestyle Sd1-S (Silt Fence Type C)-Line	4	Sd1-S	2
STE_P_EROCTRL-Ch-1-Line	31112	Erosion Control Linestyle Ch-1-Line	4	Ch-1	2
STE_P_EROCTRL-Sd1-NS-Line	31110	Erosion Control Linestyle Sd1-NS (Silt Fence Type A)-Line	4	Sd1-NS	2
STE_P_EROCTRL-Sd1-S-Line	31111	Erosion Control Linestyle Sd1-S (Silt Fence Type C)-Line	4	Sd1-S	2
STE_P_EROCTRL-Rd-B	31109	Erosion Control Linestyle Rd-B (Stone Filter Berm)-Line	4	Rd-B	2
TOPO_E_DADB-Cell	32000	Dam, toe point symbol, # text, descr., elev.-Cell	11	2	0
TOPO_E_DADB-Line	32001	K167 Dam, toe line-Line	11	2	0
TOPO_E_DADB-Text	32002	Dam, toe line descr. -Text	11	0	0
TOPO_E_DCB-Cell	32003	K65 Single catch basin exist. point symbol, # text, descr., elev.-Cell	1	2	0
TOPO_E_DCB-Line	32004	Single catch basin exist. point cell-Line	1	2	0
TOPO_E_DCB-Text	32005	Single catch basin exist. descr. (Elev., type, size, etc.)-Text	1	0	0
TOPO_E_DCEF-Cell	32006	Culvert end, F/L point symbol, # text, descr., elev.-Cell	1	2	0
TOPO_E_DCEF-Line	32007	Culvert end, F/L cell-Line	1	2	0
TOPO_E_DCEF-Text	32008	Culvert end, F/L line descr. (Elev., type, size, etc.)-Text	1	0	0
TOPO_E_DCWE-Cell	32009	Culvert, wingwall end point symbol, # text, descr., elev.-Cell	1	2	0
TOPO_E_DCWE-Line	32010	Culvert, wingwall end line/cell-Line	1	2	0
TOPO_E_DCWE-Text	32011	Culvert, wingwall end line descr. (Elev., type, size, etc.)-Text	1	0	0

Level Name	Number	Description	Color	Style	Weight
TOPO_E_DDCB-Cell	32012	Double catch basin exist. point symbol, # text, descr., elev.-Cell	1	2	0
TOPO_E_DDCB-Line	32013	Double catch basin exist. point cell-Line	1	2	0
TOPO_E_DDCB-Text	32014	Double catch basin exist. descr. (Elev., type, size, etc.)-Text	1	0	0
TOPO_E_DDI-Cell	32015	K68a Drop inlet, top, exist. point symbol, # text, descr., elev.-Cell	1	2	0
TOPO_E_DDI-Line	32016	Drop inlet, top, exist. cell-Line	1	2	0
TOPO_E_DDI-Text	32017	Drop inlet, top, exist. descr. (Elev., type, size, etc.)-Text	1	0	0
TOPO_E_DDL-Cell	32018	Drain lines, exist. point symbol, # text, descr., elev.-Cell	1	2	0
TOPO_E_DDL-Line	32019	Drain lines, existing-Line	1	2	0
TOPO_E_DDL-Text	32020	Drain lines, exist. line descr. (Elev., type, size, etc.)-Text	1	0	0
TOPO_E_DDT-Cell	32021	Dam, top point symbol, # text, descr., elev.-Cell	6	0	0
TOPO_E_DDT-Line	32022	K28 Dam, top line-Line	6	0	1
TOPO_E_DDT-Text	32023	Dam, top line descr. -Text	6	0	0
TOPO_E_DEW-Cell	32024	Edge of water, exist. point symbol, # text, descr., elev.-Cell	1	0	0
TOPO_E_DEW-Line	32025	Edge of water, exist. line-Line	1	3	4
TOPO_E_DEW-Text	32026	Edge of water, exist. line descr. (Elev., type, size, etc.)-Text	1	0	0
TOPO_E_DHWE-Cell	32027	Head wall, end, exist. point symbol, # text, descr., elev.-Cell	1	2	0
TOPO_E_DHWE-Line	32028	Head wall, end, exist. cell-Line	1	2	0
TOPO_E_DHWE-Text	32029	Head wall, end, exist. line descr. (Elev., type, size, etc.)-Text	1	0	0
TOPO_E_DHWM-Cell	32030	High water mark, exist. point symbol, # text, descr., elev.-Cell	1	2	0
TOPO_E_DHWM-Line	32031	High water mark, existing-Line	1	0	0
TOPO_E_DHWM-Text	32032	High water mark, exist. line descr. (Elev., type, size, etc.)-Text	1	0	0
TOPO_E_DJB-Cell	32033	Junction box, top, exist. point symbol, # text, descr., elev.-Cell	1	2	0
TOPO_E_DJB-Line	32034	Junction box, top, exist. cell-Line	1	2	0
TOPO_E_DJB-Text	32035	Junction box, top, exist. line descr. (Elev., type, size, etc.)-Text	1	0	0
TOPO_E_DMISC-Cell	32036	Misc. drainage feature, exist. point symbol, # text, descr., elev.-Cell	1	2	0
TOPO_E_DMISC-Line	32037	Misc. drainage feature, exist. line-Line	1	2	0
TOPO_E_DMISC-Text	32038	Misc. drainage feature, exist. line descr. (Elev., type, size, etc.)-Text	1	0	0
TOPO_E_DOBSC-Cell	32039	Obscured area-Cell	3	3	4
TOPO_E_DOBSC-Line	32040	Obscured area-Line	3	3	4
TOPO_E_DOBSC-Text	32041	Obscured area-Text	3	0	0
TOPO_E_DPC-Cell	32042	Drainage pipe, F/L, Concrete-Cell	1	6	0

Level Name	Number	Description	Color	Style	Weight
TOPO_E_DPC-Line	32043	Drainage pipe, F/L, Concrete-Line	1	6	0
TOPO_E_DPC-Text	32044	Drainage pipe, F/L, Concrete-Text	1	0	0
TOPO_E_DPD-Cell	32045	Paved ditch, exist. point symbol, # text, descr., elev.-Cell	7	3	0
TOPO_E_DPD-Line	32046	K63 Paved ditch, existing-Line	7	3	0
TOPO_E_DPD-Text	32047	Paved ditch, exist. line descr. (Elev., type, size, etc.)-Text	7	0	0
TOPO_E_DPM-Cell	32048	Drainage pipe, F/L, Metal-Cell	1	6	0
TOPO_E_DPM-Line	32049	Drainage pipe, F/L, Metal-Line	1	6	0
TOPO_E_DPM-Text	32050	Drainage pipe, F/L, Metal-Text	1	0	0
TOPO_E_DPP-Cell	32051	Drainage pipe, F/L, Plastic-Cell	1	6	0
TOPO_E_DPP-Line	32052	Drainage pipe, F/L, Plastic-Line	1	6	0
TOPO_E_DPP-Text	32053	Drainage pipe, F/L, Plastic-Text	1	0	0
TOPO_E_DSB-Cell	32054	Stream bank top, exist. point symbol, # text, descr., elev.-Cell	1	2	0
TOPO_E_DSB-Line	32055	Stream bank top, exist. line-Line	1	2	0
TOPO_E_DSB-Text	32056	Stream bank top, exist. line descr. (Elev., type, size, etc.)-Text	1	0	0
TOPO_E_DSC-Cell	32057	Stream center F/L, exist. point symbol, # text, descr., elev.-Cell	1	6	0
TOPO_E_DSC-Line	32058	Stream center F/L, exist. line-Line	1	6	0
TOPO_E_DSC-Text	32059	Stream center F/L, exist. line descr. (Elev., type, size, etc.)-Text	1	0	0
TOPO_E_DSE-Cell	32060	Stream edge, exist. point symbol, # text, descr., elev.-Cell	1	3	0
TOPO_E_DSE-Line	32061	Stream edge, exist. line-Line	1	3	4
TOPO_E_DSE-Text	32062	Stream edge, exist. line descr. (Elev., type, size, etc.)-Text	1	0	0
TOPO_E_DSPURDK-Cell	32063	Spur dike, exist. point symbol, # text, descr., elev.-Cell	11	2	0
TOPO_E_DSPURDK-Line	32064	Spur dike, exist. line-Line	11	2	0
TOPO_E_DSPURDK-Text	32065	Spur dike, exist. line descr. (Elev., type, size, etc.)-Text	11	0	0
TOPO_E_DSTC-Cell	32066	Septic tank, exist. point symbol, # text, descr., elev.-Cell	2	0	1
TOPO_E_DSTC-Line	32067	Septic tank, existing-Line	2	0	2
TOPO_E_DSTC-Text	32068	Septic tank, exist. line descr. (Elev., type, size, etc.)-Text	2	0	2
TOPO_E_DSWE-Cell	32069	K54 Swamp edge, exist. point symbol, # text, descr., elev.-Cell	1	2	0
TOPO_E_DSWE-Line	32070	Swamp edge, exist. line-Line	1	2	0
TOPO_E_DSWE-Text	32071	Swamp edge, exist. line descr. (Elev., type, size, etc.)-Text	1	0	0
TOPO_E_DWB-Cell	32072	Wetland boundary-Cell	0	0	0
TOPO_E_DWB-Line	32073	Wetland boundary-Line	0	0	0

Level Name	Number	Description	Color	Style	Weight
TOPO_E_DWB-Text	32074	Wetland boundary-Text	0	0	0
TOPO_E_DWE-Cell	32075	Top of water elev., exist. point symbol, # text, descr., elev.-Cell	1	2	0
TOPO_E_DWE-Line	32076	Top of water elev., exist. line-Line	1	2	0
TOPO_E_DWE-Text	32077	K59 Top of water elev., exist. line descr. (Elev., type, size, etc.)-Text	1	0	0
TOPO_E_MDITCHFL-Cell	32078	Mapping ditch flow line, exist. point symbol, # text, descr., elev.-Cell	7	6	0
TOPO_E_MDITCHFL-Line	32079	K43 Mapping ditch flow line, existing-Line	7	6	0
TOPO_E_MDITCHFL-Text	32080	Mapping ditch flow line, exist. line descr. (Elev., type, size, etc.)-Text	7	0	0
TOPO_E_MISC-Cell	32081	Miscellaneous, exist. point symbol, # text, descr., elev.-Cell	0	2	0
TOPO_E_MISC-Line	32082	Miscellaneous, existing-Line	0	2	0
TOPO_E_MISC-Text	32083	Miscellaneous, exist. line descr. (Elev., type, size, etc.)-Text	0	0	0
TOPO_E_MJLL-Cell	32084	Mapping job limit line, exist. point symbol, # text, descr., elev.-Cell	5	0	0
TOPO_E_MJLL-Line	32085	K88b K150 Mapping job limit line, existing-Line	5	0	0
TOPO_E_MJLL-Text	32086	Mapping job limit line, exist. line descr. (Elev., type, size, etc.)-Text	5	0	0
TOPO_E_MOBSC-Cell	32087	Mapping obscure area, exist. point symbol, # text, descr., elev.-Cell	3	3	4
TOPO_E_MOBSC-Line	32088	K159 Mapping obscure area, existing-Line	3	3	4
TOPO_E_MOBSC-Text	32089	Mapping obscure area, exist. line descr. (Elev., type, size, etc.)-Text	3	0	0
TOPO_E_MPCKGRD-Cell	32090	Map check ground-Cell	3	0	0
TOPO_E_MPCKGRD-Line	32091	Map check ground-Line	3	0	0
TOPO_E_MPCKGRD-Text	32092	Map check ground-Text	3	0	0
TOPO_E_MPCKPAV-Cell	32093	Map check pavement-Cell	7	0	0
TOPO_E_MPCKPAV-Line	32094	Map check pavement-Line	7	0	0
TOPO_E_MPCKPAV-Text	32095	Map check pavement-Text	7	0	0
TOPO_E_MSEWLINE-Cell	32096	Map SEW line, exist. point symbol, # text, descr., elev.-Cell	0	0	1
TOPO_E_MSEWLINE-Line	32097	K157 Map SEW line, existing-Line	0	3	0
TOPO_E_MSEWLINE-Text	32098	Map SEW line, exist. line descr. (Elev., type, size, etc.)-Text	0	0	0
TOPO_E_SBNCHMK-Cell	32099	Bench mark, point symbol-Cell	14	2	0
TOPO_E_SBNCHMK-Pnt#-Text	32100	Bench mark, point # text, descr., elev.-Text	14	0	0
TOPO_E_SBNCHMK-Text	32101	Bench mark, point information-Text	14	0	0
TOPO_E_SCCHK-Cell	32102	Control re-shot for check-Cell	14	0	0
TOPO_E_SCCHK-Line	32103	Control re-shot for check-Line	14	2	0
TOPO_E_SCCHK-Text	32104	Control re-shot for check-Text	14	0	0

Level Name	Number	Description	Color	Style	Weight
TOPO_E_SDCD-Cell	32105	District survey control delta symbol-Cell	14	2	0
TOPO_E_SDCD-Line	32106	District survey control line (lines plot under another feature code)-Lir	14	2	0
TOPO_E_SDCD-Line-Text	32107	District survey control line descr. -Text	14	0	0
TOPO_E_SDCD-Pnt#-Text	32108	District survey control point # text, descr., point elevation-Text	14	0	0
TOPO_E_SLCD-Cell	32109	Location survey control delta symbol-Cell	14	2	0
TOPO_E_SLCD-Line	32110	Location survey control line-Line	14	2	0
TOPO_E_SLCD-Line-Text	32111	Location survey control line descr. -Text	14	0	0
TOPO_E_SLCD-Pnt#-Text	32112	Location survey control point # text, descr., point elevation-Text	14	0	0
TOPO_E_SLCM-Cell	32113	Location control monument, point symbol-Cell	14	2	0
TOPO_E_SLCM-Line	32114	Location control monument-Line	14	2	0
TOPO_E_SLCM-Pnt#-Text	32115	Location control monument, point # text, descr., elev.-Text	14	0	0
TOPO_E_SLCM-Text	32116	Location control monument, point information-Text	14	0	0
TOPO_E_SNGSCM-Cell	32117	NGS control monument, point symbol-Cell	14	2	0
TOPO_E_SNGSCM-Pnt#-Text	32118	NGS control monument, point # text, descr., elev.-Text	14	0	0
TOPO_E_SNGSCM-Text	32119	NGS control monument, point information-Text	14	0	0
TOPO_E_TAC-Cell	32120	Curb, asphalt, exist. point symbol, # text, descr., elev.-Cell	5	2	0
TOPO_E_TAC-Line	32121	Curb, asphalt, exist. line-Line	5	2	0
TOPO_E_TAC-Text	32122	Curb, asphalt, exist. line descr. -Text	5	0	0
TOPO_E_TBAS-Cell	32123	Bridge approach slab, edge, exist. point symbol, # text, descr., elev.-C	15	2	0
TOPO_E_TBAS-Line	32124	Bridge approach slab, edge, exist. line-Line	15	2	0
TOPO_E_TBAS-Text	32125	Bridge approach slab, edge, exist. line descr. -Text	15	0	0
TOPO_E_TBCAP-Cell	32126	Bridge cap, exist. point symbol, # text, descr., elev.-Cell	14	2	0
TOPO_E_TBCAP-Line	32127	Bridge cap, exist. line-Line	14	2	0
TOPO_E_TBCAP-Text	32128	Bridge cap, exist. line descr. -Text	14	0	0
TOPO_E_TBC-Cell	32129	Brick column, exist. point symbol, # text, descr., elev.-Cell	7	2	0
TOPO_E_TBC-Line	32130	Brick column, existing-Line	7	2	0
TOPO_E_TBC-Text	32131	Brick column, exist. line descr. (Elev., type, size, etc.)-Text	7	0	0
TOPO_E_TBCL-Cell	32132	Bridge column (corner), exist. point symbol, # text, descr., elev.-Cell	14	2	0
TOPO_E_TBCL-Line	32133	Bridge column (corner), exist. line/cell-Line	14	2	0
TOPO_E_TBCL-Text	32134	Bridge column (corner), exist. line descr. -Text	14	0	0
TOPO_E_TBGL-Cell	32135	Bridge gutter line, exist. point symbol, # text, descr., elev.-Cell	15	2	0

Level Name	Number	Description	Color	Style	Weight
TOPO_E_TBGL-Line	32136	Bridge gutter line, exist. line-Line	15	2	0
TOPO_E_TBGL-Text	32137	Bridge gutter line, exist. line descr. -Text	4	0	0
TOPO_E_TBLD-Cell	32138	Building corner, exist. point symbol, # text, descr., elev.-Cell	0	2	0
TOPO_E_TBLD-Line	32139	K18b K18c Building corner, exist. line-Line	0	2	0
TOPO_E_TBLD-Text	32140	Building corner, exist. line descr. -Text	0	0	0
TOPO_E_TBLDRL-Cell	32141	Building roof line corner, exist. point symbol, # text, descr., elev.-Cell	0	2	0
TOPO_E_TBLDRL-Line	32142	Building roof line corner, exist. line-Line	0	2	0
TOPO_E_TBLDRL-Text	32143	Building roof line corner, exist. line descr. -Text	0	0	0
TOPO_E_TBRDGCEN-Cell	32144	Bridge end, center-Cell	15	2	0
TOPO_E_TBRDGCEN-Line	32145	Bridge end, center-Line	15	2	0
TOPO_E_TBRDGCEN-Text	32146	Bridge end, center-Text	4	0	0
TOPO_E_TBRDGCOR-Cell	32147	Bridge end, corner-Cell	15	2	0
TOPO_E_TBRDGCOR-Line	32148	K14 Bridge end, corner-Line	15	2	0
TOPO_E_TBRDGCOR-Text	32149	Bridge end, corner-Text	4	0	0
TOPO_E_TCAN-Cell	32150	Canopy, exist. point symbol, # text, descr., elev.-Cell	0	2	0
TOPO_E_TCAN-Line	32151	Canopy, exist. line-Line	0	2	0
TOPO_E_TCAN-Text	32152	Canopy, exist. line descr. -Text	0	0	0
TOPO_E_TCBA-Cell	32153	Constr. bound., active, exist. point symbol, # text, descr., elev.-Cell	0	0	0
TOPO_E_TCBA-Line	32154	K166 Constr. bound., active, exist. line-Line	0	0	0
TOPO_E_TCBA-Text	32155	Constr. bound., active, exist. line descr. -Text	0	0	0
TOPO_E_TCBF-Cell	32156	Constr. bound., finished, exist. point symbol, # text, descr., elev.-Cell	2	2	0
TOPO_E_TCBF-Line	32157	Constr. bound., finished, exist. line-Line	2	2	0
TOPO_E_TCBF-Text	32158	Constr. bound., finished, exist. line descr. -Text	2	0	0
TOPO_E_TCEM-Cell	32159	Cemetery boundary line-Cell	0	3	0
TOPO_E_TCEM-Line	32160	K27 Cemetery boundary line-Line	0	3	0
TOPO_E_TCEM-Text	32161	Cemetery boundary line-Text	0	0	0
TOPO_E_TCGF-Cell	32162	Curb & gutter, F/L, exist. point symbol, # text, descr., elev.-Cell	11	0	0
TOPO_E_TCGF-Line	32163	K155 Curb & gutter, F/L, exist. line-Line	11	0	0
TOPO_E_TCGF-Text	32164	Curb & gutter, F/L, exist. line descr. -Text	11	0	0
TOPO_E_TCGT-Cell	32165	Curb & gutter, top, exist. point symbol, # text, descr., elev.-Cell	10	0	0
TOPO_E_TCGT-Line	32166	K154 Curb & gutter, top, exist. line-Line	10	0	0

Level Name	Number	Description	Color	Style	Weight
TOPO_E_TCGT-Text	32167	Curb & gutter, top, exist. line descr. -Text	10	0	0
TOPO_E_TCOLC-Cell	32168	Bridge column (center), exist. point symbol, # text, descr., elev.-Cell	14	2	0
TOPO_E_TCOLC-Line	32169	Bridge column (center), exist. line/cell-Line	14	2	0
TOPO_E_TCOLC-Text	32170	Bridge column (center), exist. line descr. -Text	4	0	0
TOPO_E_TCOLE-Cell	32171	Bridge column (edge), exist. point symbol, # text, descr., elev.-Cell	14	2	0
TOPO_E_TCOLE-Line	32172	Bridge column (edge), exist. line/cell-Line	14	2	0
TOPO_E_TCOLE-Text	32173	Bridge column (edge), exist. line descr. -Text	4	0	0
TOPO_E_TCUL-Cell	32174	Cultivation line, exist. point symbol, # text, descr., elev.-Cell	2	2	0
TOPO_E_TCUL-Line	32175	Cultivation line, exist. line-Line	2	2	0
TOPO_E_TCUL-Text	32176	Cultivation line, exist. line descr. -Text	2	0	0
TOPO_E_TDD-Cell	32177	Dirt drive, edge, exist. point symbol, # text, descr., elev.-Cell	11	6	0
TOPO_E_TDD-Line	32178	Dirt drive, edge, exist. line-Line	11	6	0
TOPO_E_TDD-Text	32179	Dirt drive, edge, exist. line descr. -Text	11	0	0
TOPO_E_TDR-Cell	32180	Dirt road, C/L, exist. point symbol, # text, descr., elev.-Cell	11	6	0
TOPO_E_TDR-Line	32181	Dirt road, C/L, exist. line-Line	11	6	0
TOPO_E_TDR-Text	32182	Dirt road, C/L, exist. line descr. -Text	11	0	0
TOPO_E_TEAD-Cell	32183	Edge of asphalt drive, exist. point symbol, # text, descr., elev.-Cell	5	2	0
TOPO_E_TEAD-Line	32184	Edge of asphalt drive, exist. line-Line	5	2	0
TOPO_E_TEAD-Text	32185	Edge of asphalt drive, exist. line descr. -Text	5	0	0
TOPO_E_TEAP-Cell	32186	Edge of asphalt pavement, exist. point symbol, # text, descr., elev.-Ce	5	0	0
TOPO_E_TEAP-Line	32187	K5 Edge of asphalt pavement, exist. line-Line	5	0	0
TOPO_E_TEAP-Text	32188	K37 Edge of asphalt pavement, exist. line descr. -Text	5	0	0
TOPO_E_TEAS-Cell	32189	Edge of asphalt shoulder, exist. point symbol, # text, descr., elev.-Cell	6	3	0
TOPO_E_TEAS-Line	32190	K6 Edge of asphalt shoulder, exist. line-Line	6	3	0
TOPO_E_TEAS-Text	32191	Edge of asphalt shoulder, exist. line descr. -Text	6	0	0
TOPO_E_TECD-Cell	32192	Edge of concr. drive, exist. point symbol, # text, descr., elev.-Cell	7	3	0
TOPO_E_TECD-Line	32193	K36 Edge of concr. drive, exist. line-Line	7	3	0
TOPO_E_TECD-Text	32194	Edge of concr. drive, exist. line descr. -Text	7	0	0
TOPO_E_TECP-Cell	32195	Edge of concr. pavement, exist. point symbol, # text, descr., elev.-Cel	7	2	0
TOPO_E_TECP-Line	32196	Edge of concr. pavement, exist. line-Line	7	2	0
TOPO_E_TECP-Text	32197	Edge of concr. pavement, exist. line descr. -Text	7	0	0

Level Name	Number	Description	Color	Style	Weight
TOPO_E_TEDD-Cell	32198	Edge of dirt drive, exist. point symbol, # text, descr., elev.-Cell	14	2	0
TOPO_E_TEDD-Line	32199	K9a Edge of dirt drive, existing-Line	14	2	0
TOPO_E_TEDD-Text	32200	Edge of dirt drive, exist. line descr. (Elev., type, size, etc.)-Text	14	0	0
TOPO_E_TEDR-Cell	32201	Edge of dirt road, exist. point symbol, # text, descr., elev.-Cell	11	2	0
TOPO_E_TEDR-Line	32202	K9 Edge of dirt road, exist. line-Line	11	2	0
TOPO_E_TEDR-Text	32203	Edge of dirt road, exist. line descr. -Text	11	0	0
TOPO_E_TENDROLL-Cell	32204	Bridge, end roll, exist. point symbol, # text, descr., elev.-Cell	14	2	0
TOPO_E_TENDROLL-Line	32205	Bridge, end roll, exist. line-Line	14	2	0
TOPO_E_TENDROLL-Text	32206	Bridge, end roll, exist. line descr. -Text	4	0	0
TOPO_E_TEST-Cell	32207	Edge of surf. treatment road, exist. point symbol, # text, descr., elev.	9	2	0
TOPO_E_TEST-Line	32208	Edge of surf. treatment road, exist. line-Line	9	2	0
TOPO_E_TEST-Text	32209	Edge of surf. treatment road, exist. line descr. -Text	9	0	0
TOPO_E_TFBW-Cell	32210	Fence, barbed wire, exist. point symbol, # text, descr., elev.-Cell	9	2	0
TOPO_E_TFBW-Line	32211	Fence, barbed wire, exist. line-Line	9	Fence	0
TOPO_E_TFBW-Text	32212	Fence, barbed wire, exist. line descr. -Text	9	0	0
TOPO_E_TFCL-Cell	32213	Fence, chain link, exist. point symbol, # text, descr., elev.-Cell	10	0	0
TOPO_E_TFCL-Line	32214	K30 Fence, chain link, exist. line-Line	10	Fence	0
TOPO_E_TFCL-Text	32215	Fence, chain link, exist. line descr. -Text	10	0	0
TOPO_E_TFE-Cell	32216	Floor elevation, exist. point symbol, # text, descr., elev.-Cell	0	2	0
TOPO_E_TFE-Line	32217	Floor elevation, existing-Line	0	2	0
TOPO_E_TFE-Text	32218	Floor elevation, exist. line descr. (Elev., type, size, etc.)-Text	0	0	0
TOPO_E_TFFW-Cell	32219	Fence, field wire, exist. point symbol, # text, descr., elev.-Cell	11	2	0
TOPO_E_TFFW-Line	32220	Fence, field wire, exist. line-Line	11	2	0
TOPO_E_TFFW-Text	32221	Fence, field wire, exist. line descr. -Text	11	0	0
TOPO_E_TFP-Cell	32222	Flag pole, exist. point symbol, # text, descr., elev.-Cell	11	2	0
TOPO_E_TFP-Line	32223	Flag pole, existing-Line	11	2	0
TOPO_E_TFP-Text	32224	Flag pole, exist. line descr. (Elev., type, size, etc.)-Text	11	0	0
TOPO_E_TFT-Cell	32225	Fuel tank, exist. point symbol, # text, descr., elev.-Cell	6	2	0
TOPO_E_TFT-Line	32226	Fuel tank, existing-Line	6	2	0
TOPO_E_TFT-Text	32227	Fuel tank, exist. line descr. (Elev., type, size, etc.)-Text	6	0	0
TOPO_E_TFW-Cell	32228	Fence, wood, exist. point symbol, # text, descr., elev.-Cell	2	2	0

Level Name	Number	Description	Color	Style	Weight
TOPO_E_TFW-Line	32229	Fence, wood, exist. line-Line	2	2	0
TOPO_E_TFW-Text	32230	Fence, wood, exist. line descr. -Text	2	0	0
TOPO_E_TG-Cell	32231	Gate, exist. point symbol, # text, descr., elev.-Cell	9	2	0
TOPO_E_TG-Line	32232	Gate, existing-Line	9	2	0
TOPO_E_TG-Text	32233	Gate, exist. line descr. (Elev., type, size, etc.)-Text	9	0	0
TOPO_E_TGFV-Cell	32234	Gasoline filler valve, exist. point symbol, # text, descr., elev.-Cell	6	2	0
TOPO_E_TGFV-Line	32235	Gasoline filler valve, exist. point cell-Line	6	2	0
TOPO_E_TGFV-Text	32236	Gasoline filler valve, exist. line descr. -Text	6	0	0
TOPO_E_TGMW-Cell	32237	Gasoline monitoring well, exist. point symbol, # text, descr., elev.-Cel	52	2	0
TOPO_E_TGMW-Line	32238	Gasoline monitoring well, exist. point cell-Line	52	2	0
TOPO_E_TGMW-Text	32239	Gasoline monitoring well, exist. line descr. -Text	52	0	0
TOPO_E_TGP-Cell	32240	Gasoline pump, exist. point symbol, # text, descr., elev.-Cell	6	2	0
TOPO_E_TGP-Line	32241	Gasoline pump, exist. point cell-Line	6	2	0
TOPO_E_TGP-Text	32242	Gasoline pump, exist. line descr. -Text	6	0	0
TOPO_E_TGPI-Cell	32243	Gasoline pump island, exist. point symbol, # text, descr., elev.-Cell	6	2	0
TOPO_E_TGPI-Line	32244	Gasoline pump island, exist. line-Line	6	2	0
TOPO_E_TGPI-Text	32245	Gasoline pump island, exist. line descr. -Text	6	0	0
TOPO_E_TGR-Cell	32246	Guard rail, exist. point symbol, # text, descr., elev.-Cell	12	0	0
TOPO_E_TGR-Line	32247	K12 Guard rail, exist. line-Line	12	0	0
TOPO_E_TGR-Text	32248	Guard rail, exist. line descr. -Text	12	0	0
TOPO_E_TGRV-Cell	32249	Grave, exist. point symbol, # text, descr., elev.-Cell	3	2	0
TOPO_E_TGRV-Line	32250	Grave, exist. line-Line	3	2	0
TOPO_E_TGRV-Text	32251	Grave, exist. line descr. -Text	3	0	0
TOPO_E_TGST-Cell	32252	Gasoline storage tank, end, exist. point symbol, # text, descr., elev.-C	6	2	0
TOPO_E_TGST-Line	32253	Gasoline storage tank, end, exist. line-Line	6	2	0
TOPO_E_TGST-Text	32254	Gasoline storage tank, end, exist. line descr. -Text	6	0	0
TOPO_E_TGVP-Cell	32255	Gasoline vent pipe, exist. point symbol, # text, descr., elev.-Cell	6	2	0
TOPO_E_TGVP-Line	32256	Gasoline vent pipe, exist. point cell-Line	6	2	0
TOPO_E_TGVP-Text	32257	Gasoline vent pipe, exist. line descr. -Text	6	0	0
TOPO_E_THC-Cell	32258	Header curb, exist. point symbol, # text, descr., elev.-Cell	7	2	0
TOPO_E_THC-Line	32259	Header curb, exist. line-Line	7	2	0

Level Name	Number	Description	Color	Style	Weight
TOPO_E_THC-Text	32260	Header curb, exist. line descr. -Text	7	0	0
TOPO_E_THCR-Cell	32261	House corner, exist. point symbol, # text, descr., elev.-Cell	0	2	0
TOPO_E_THCR-Line	32262	House corner, exist. line-Line	0	2	0
TOPO_E_THCR-Text	32263	House corner, exist. line descr. -Text	0	0	0
TOPO_E_THM-Cell	32264	Historical monument, exist. point symbol, # text, descr., elev.-Cell	1	0	0
TOPO_E_THM-Line	32265	Historical monument, existing-Line	1	0	0
TOPO_E_THM-Text	32266	Historical monument, exist. line descr. (Elev., type, size, etc.)-Text	1	0	0
TOPO_E_THRL-Cell	32267	House roof line corner, exist. point symbol, # text, descr., elev.-Cell	0	2	0
TOPO_E_THRL-Line	32268	House roof line corner, exist. line-Line	0	2	0
TOPO_E_THRL-Text	32269	House roof line corner, exist. line descr. -Text	0	0	0
TOPO_E_TIRRLMT-Cell	32270	Irrigation limit, exist. point symbol, # text, descr., elev.-Cell	1	2	0
TOPO_E_TIRRLMT-Line	32271	Irrigation limit, exist. line-Line	1	2	0
TOPO_E_TIRRLMT-Text	32272	Irrigation limit, exist. line descr. -Text	1	0	0
TOPO_E_TIRRPVTP-Cell	32273	Irrigation pump turn. point ??, exist. point symbol, # text, descr., elev	1	2	0
TOPO_E_TIRRPVTP-Line	32274	Irrigation pump turn. point ??, exist. point line/cell-Line	1	2	0
TOPO_E_TIRRPVTP-Text	32275	Irrigation pump turn. point ??, exist. line descr. -Text	1	0	0
TOPO_E_TKMP-Cell	32276	KM post, highway-Cell	12	2	0
TOPO_E_TKMP-Line	32277	KM post, highway-Line	12	2	0
TOPO_E_TKMP-Text	32278	KM post, highway-Text	12	0	0
TOPO_E_TLIML-Cell	32279	Limit line, exist. point symbol, # text, descr., elev.-Cell	0	3	0
TOPO_E_TLIML-Line	32280	Limit line, exist. line-Line	0	3	0
TOPO_E_TLIML-Text	32281	Limit line, exist. line descr. -Text	0	0	0
TOPO_E_TMAR-Cell	32282	Marker miscellaneous, exist. point symbol, # text, descr., elev.-Cell	7	2	0
TOPO_E_TMAR-Line	32283	Marker miscellaneous, exist. point cell-Line	7	2	0
TOPO_E_TMAR-Text	32284	Marker miscellaneous, exist. line descr. -Text	7	0	0
TOPO_E_TMHCR-Cell	32285	Mobile home corner, exist. point symbol, # text, descr., elev.-Cell	0	2	0
TOPO_E_TMHCR-Line	32286	K39a Mobile home corner, exist. line-Line	0	2	0
TOPO_E_TMHCR-Text	32287	Mobile home corner, exist. line descr. -Text	0	0	0
TOPO_E_TMHRL-Cell	32288	Mobile home roof line corner, exist. point symbol, # text, descr., elev	0	3	0
TOPO_E_TMHRL-Line	32289	Mobile home roof line corner, exist. line-Line	0	3	0
TOPO_E_TMHRL-Text	32290	Mobile home roof line corner, exist. line descr. -Text	0	0	0

Level Name	Number	Description	Color	Style	Weight
TOPO_E_TMISC-Cell	32291	Topo, miscellaneous area, exist. point symbol, # text, descr., elev.-Ce	0	2	0
TOPO_E_TMISC-Line	32292	Topo, miscellaneous area, exist. line-Line	0	2	0
TOPO_E_TMISC-Pnt-Cell	32293	Topo, miscellaneous area, exist. point cell-Cell	0	2	0
TOPO_E_TMISC-Text	32294	Topo, miscellaneous area, exist. line descr. -Text	0	0	0
TOPO_E_TMPH-Cell	32295	K10 Mile post, highway, exist. point symbol, # text, descr., elev.-Cell	12	2	0
TOPO_E_TMPH-Line	32296	Mile post, highway, exist. point cell-Line	12	2	0
TOPO_E_TMPH-Text	32297	Mile post, highway, exist. line descr. -Text	12	0	0
TOPO_E_TMPR-Cell	32298	Mile post, r/r, exist. point symbol, # text, descr., elev.-Cell	12	2	0
TOPO_E_TMPR-Line	32299	Mile post, r/r, exist. point cell-Line	12	2	0
TOPO_E_TMPR-Text	32300	Mile post, r/r, exist. line descr. -Text	12	0	0
TOPO_E_TPBL-Cell	32301	Terrain point on break line, exist. point symbol, # text, descr., elev.-C	1	2	0
TOPO_E_TPBL-Line	32302	K165 Terrain point on break line, exist. line-Line	1	2	0
TOPO_E_TPBL-Text	32303	Terrain point on break line, exist. line descr. -Text	1	0	0
TOPO_E_TRCL-Cell	32304	Railroad CL, exist. point symbol, # text, descr., elev.-Cell	15	6	0
TOPO_E_TRCL-Line	32305	Railroad CL, exist. line-Line	15	6	0
TOPO_E_TRCL-Text	32306	Railroad CL, exist. line descr. -Text	15	0	0
TOPO_E_TRCR-Cell	32307	Railroad, top of rail, exist. point symbol, # text, descr., elev.-Cell	15	2	0
TOPO_E_TRCR-Line	32308	Railroad, top of rail, exist. line-Line	15	2	0
TOPO_E_TRCR-Text	32309	Railroad, top of rail, exist. line descr. -Text	15	0	0
TOPO_E_TRCRE-Cell	32310	Map top of Railroad rail, exist. point symbol, # text, descr., elev.-Cell	8	0	0
TOPO_E_TRCRE-Line	32311	K161 Map top of Railroad rail, existing-Line	8	0	0
TOPO_E_TRCRE-Text	32312	Map top of railroad rail, exist. line descr. (Elev., type, size, etc.)-Text	8	0	0
TOPO_E_TRP-Cell	32313	K158 Random terrain point, exist. point symbol, # text, descr., elev.-C	0	2	0
TOPO_E_TRP-Line	32314	Random terrain point, exist. line-Line	0	2	0
TOPO_E_TRP-Text	32315	Random terrain point, exist. line descr. -Text	0	0	0
TOPO_E_TS-Cell	32316	Steps, exist. point symbol, # text, descr., elev.-Cell	7	2	0
TOPO_E_TS-Line	32317	Steps, existing-Line	7	2	0
TOPO_E_TS-Text	32318	Steps, exist. line descr. (Elev., type, size, etc.)-Text	7	0	0
TOPO_E_TSATDSH-Cell	32319	K22 Satellite dish, exist. point symbol, # text, descr., elev.-Cell	12	2	0
TOPO_E_TSATDSH-Line	32320	Satellite dish, exist. point cell-Line	12	2	0
TOPO_E_TSATDSH-Text	32321	Satellite dish, exist. line descr. -Text	12	0	0

Level Name	Number	Description	Color	Style	Weight
TOPO_E_TSC-Cell	32322	K13 Sign, center-Cell	12	2	0
TOPO_E_TSC-Line	32323	Sign, center-Line	12	2	0
TOPO_E_TSC-Text	32324	Sign, center-Text	12	0	0
TOPO_E_TSE-Cell	32325	Billboard Sign, end-Cell	7	0	0
TOPO_E_TSE-Line	32326	K24a Billboard Sign, end-Line	7	0	0
TOPO_E_TSE-Text	32327	Billboard Sign, end-Text	7	0	0
TOPO_E_TSW-Cell	32328	Sidewalk, edge, exist. point symbol, # text, descr., elev.-Cell	11	0	0
TOPO_E_TSW-Line	32329	K17 Sidewalk, edge, exist. line-Line	11	0	0
TOPO_E_TSW-Text	32330	Sidewalk, edge, exist. line descr. -Text	11	0	0
TOPO_E_TTRE-Cell	32331	K48 Tree, center, exist. point symbol, # text, descr., elev.-Cell	2	0	0
TOPO_E_TTRE-Line	32332	Tree, center, exist. point cell-Line	2	0	0
TOPO_E_TTRE-Text	32333	Tree, center, exist. line descr. -Text	2	0	0
TOPO_E_TUD-Cell	32334	Uncovered deck, exist. point symbol, # text, descr., elev.-Cell	9	2	0
TOPO_E_TUD-Line	32335	Uncovered deck, existing-Line	9	2	0
TOPO_E_TUD-Text	32336	Uncovered deck, exist. line descr. (Elev., type, size, etc.)-Text	9	0	0
TOPO_E_TVF-Cell	32337	Vinyl (PVC Fence), exist. point symbol, # text, descr., elev.-Cell	14	2	0
TOPO_E_TVF-Line	32338	Vinyl (PVC Fence), exist. - line-Line	14	2	0
TOPO_E_TVF-Text	32339	Vinyl (PVC Fence), exist. line descr. (Elev., type, size, etc.-Text	14	0	0
TOPO_E_TVG-Cell	32340	V-gutter, exist. point symbol, # text, descr., elev.-Cell	7	2	0
TOPO_E_TVG-Line	32341	V-gutter, exist. line-Line	7	2	0
TOPO_E_TVG-Text	32342	V-gutter, exist. line descr. -Text	7	0	0
TOPO_E_TWELL-Cell	32343	Well, exist. point symbol, # text, descr., elev.-Cell	7	2	0
TOPO_E_TWELL-Line	32344	Well, exist. point point cell-Line	7	2	0
TOPO_E_TWELL-Text	32345	Well, exist. line descr. -Text	7	0	0
TOPO_E_TWF-Cell	32346	Wall face, exist. point symbol, # text, descr., elev.-Cell	3	0	3
TOPO_E_TWF-Line	32347	Wall face, exist. line-Line	3	0	3
TOPO_E_TWF-Text	32348	Wall face, exist. line descr. -Text	3	0	0
TOPO_E_TWFB-Cell	32349	Wall face bottom-Cell	11	0	0
TOPO_E_TWFB-Line	32350	K164 Wall face bottom-Line	11	0	0
TOPO_E_TWFB-Text	32351	Wall face bottom-Text	11	0	0
TOPO_E_TWFT-Cell	32352	Wall face top-Cell	7	0	0

Level Name	Number	Description	Color	Style	Weight
TOPO_E_TWFT-Line	32353	K163 Wall face top-Line	7	0	0
TOPO_E_TWFT-Text	32354	Wall face top-Text	7	0	0
TOPO_E_TWL-Cell	32355	Woods line, exist. point symbol, # text, descr., elev.-Cell	2	0	0
TOPO_E_TWL-Line	32356	Woods line, exist. line-Line	2	0	0
TOPO_E_TWL-Text	32357	Woods line, exist. line descr. -Text	2	0	0
TOPO_E_UELBOX-Cell	32358	Electrical box-Cell	3	2	2
TOPO_E_UELBOX-Line	32359	K80 Electrical box-Line	3	2	2
TOPO_E_UELBOX-Text	32360	Electrical box-Text	3	0	2
TOPO_E_UFH-Cell	32361	K81 Fire hydrant, center-Cell	1	2	2
TOPO_E_UFH-Line	32362	Fire hydrant, center-Line	1	2	2
TOPO_E_UFH-Text	32363	Fire hydrant, center-Text	1	0	2
TOPO_E_UGM-Cell	32364	Gas meter, center-Cell	52	2	2
TOPO_E_UGM-Line	32365	Gas meter, center-Line	52	2	2
TOPO_E_UGM-Text	32366	Gas meter, center-Text	52	0	2
TOPO_E_UPGA-Cell	32367	Pole anchor-Cell	0	2	2
TOPO_E_UPGA-Line	32368	Pole anchor-Line	0	2	2
TOPO_E_UPGA-Text	32369	Pole anchor-Text	0	0	2
TOPO_E_UGP-Cell	32370	Guy pole, center-Cell	0	2	2
TOPO_E_UGP-Line	32371	Guy pole, center-Line	0	2	2
TOPO_E_UGP-Text	32372	Guy pole, center-Text	0	0	2
TOPO_E_ULP-Cell	32373	K73 K75 Light pole, center-Cell	3	2	2
TOPO_E_ULP-Line	32374	Light pole, center-Line	3	2	2
TOPO_E_ULP-Text	32375	Light pole, center-Text	3	0	2
TOPO_E_UMHE-Cell	32376	Manhole, electrical, top-Cell	3	2	2
TOPO_E_UMHE-Line	32377	Manhole, electrical, top-Line	3	2	2
TOPO_E_UMHE-Text	32378	Manhole, electrical, top-Text	3	0	2
TOPO_E_UMHSS-Cell	32379	Manhole, sanitary sewer, top-Cell	2	2	2
TOPO_E_UMHSS-Line	32380	Manhole, sanitary sewer, top-Line	2	2	2
TOPO_E_UMHSS-Text	32381	Manhole, sanitary sewer, top-Text	2	0	2
TOPO_E_UMHSSF-Cell	32382	Manhole, sanitary sewer, F/L-Cell	2	2	2
TOPO_E_UMHSSF-Line	32383	Manhole, sanitary sewer, F/L-Line	2	2	2

Level Name	Number	Description	Color	Style	Weight
TOPO_E_UMHSSF-Text	32384	Manhole, sanitary sewer, F/L-Text	2	0	2
TOPO_E_UMHST-Cell	32385	K66 Manhole storm sewer, top-Cell	1	2	2
TOPO_E_UMHST-Line	32386	Manhole storm sewer, top-Line	1	2	2
TOPO_E_UMHST-Text	32387	Manhole storm sewer, top-Text	1	0	2
TOPO_E_UMHSTF-Cell	32388	Manhole storm sewer, F/L-Cell	1	2	2
TOPO_E_UMHSTF-Line	32389	Manhole storm sewer, F/L-Line	1	2	2
TOPO_E_UMHSTF-Text	32390	Manhole storm sewer, F/L-Text	1	0	2
TOPO_E_UMHT-Cell	32391	Manhole, telephone, top, F/L-Cell	6	2	2
TOPO_E_UMHT-Line	32392	Manhole, telephone, top, F/L-Line	6	2	2
TOPO_E_UMHT-Text	32393	Manhole, telephone, top, F/L-Text	6	0	2
TOPO_E_UNGLM-Cell	32394	Gas line marker-Cell	52	2	2
TOPO_E_UNGLM-Line	32395	Gas line marker-Line	52	2	2
TOPO_E_UNGLM-Text	32396	Gas line marker-Text	52	0	2
TOPO_E_UNGV-Cell	32397	K89 Gas valve, center-Cell	52	2	2
TOPO_E_UNGV-Line	32398	Gas valve, center-Line	52	2	2
TOPO_E_UNGV-Text	32399	Gas valve, center-Text	52	0	2
TOPO_E_UNGVP-Cell	32400	Sanitary vent pipe-Cell	52	2	2
TOPO_E_UNGVP-Line	32401	Sanitary vent pipe-Line	52	2	2
TOPO_E_UNGVP-Text	32402	Sanitary vent pipe-Text	52	0	2
TOPO_E_UOEL-Cell	32403	Overhead electrical line-Cell	3	2	2
TOPO_E_UOEL-Line	32404	K70 Overhead electrical line-Line	3	EXOHE	2
TOPO_E_UOEL-Text	32405	Overhead electrical line-Text	3	0	2
TOPO_E_UOTL-Cell	32406	Overhead telephone line-Cell	6	2	2
TOPO_E_UOTL-Line	32407	Overhead telephone line-Line	6	EXOHT	2
TOPO_E_UOTL-Text	32408	Overhead telephone line-Text	6	0	2
TOPO_E_UPP-Cell	32409	K72 K76 Power pole, center-Cell	3	2	2
TOPO_E_UPP-Line	32410	Power pole, center-Line	3	2	2
TOPO_E_UPP-Text	32411	Power pole, center-Text	3	0	2
TOPO_E_USSL-Cell	32412	Sanitary sewer line, center-Cell	2	2	2
TOPO_E_USSL-Line	32413	Sanitary sewer line, center-Line	2	2	2
TOPO_E_USSL-Text	32414	Sanitary sewer line, center-Text	2	0	2

Level Name	Number	Description	Color	Style	Weight
TOPO_E_USTRPOL-Cell	32415	Strain pole-Cell	0	2	2
TOPO_E_USTRPOL-Line	32416	Strain pole-Line	0	2	2
TOPO_E_USTRPOL-Text	32417	Strain pole-Text	0	0	2
TOPO_E_UTCM-Cell	32418	Utility cable marker - Point Symbol-Cell	0	0	2
TOPO_E_UTCM-Line	32419	Utility cable marker-Line	0	0	0
TOPO_E_UTCM-Text	32420	Utility cable marker-Text	0	0	0
TOPO_E_UTP-Cell	32421	Telephone pole, center-Cell	6	2	2
TOPO_E_UTP-Line	32422	Telephone pole, center-Line	6	2	2
TOPO_E_UTP-Text	32423	Telephone pole, center-Text	6	0	2
TOPO_E_UTPD-Cell	32424	Telephone pedestal, center-Cell	6	2	2
TOPO_E_UTPD-Line	32425	Telephone pedestal, center-Line	6	2	2
TOPO_E_UTPD-Text	32426	Telephone pedestal, center-Text	6	0	2
TOPO_E_UWM-Cell	32427	Water meter, center-Cell	1	2	2
TOPO_E_UWM-Line	32428	Water meter, center-Line	1	2	2
TOPO_E_UWM-Text	32429	Water meter, center-Text	1	0	2
TOPO_E_UWV-Cell	32430	Water valve-Cell	1	2	2
TOPO_E_UWV-Line	32431	Water valve-Line	1	2	2
TOPO_E_UWV-Text	32432	Water valve-Text	1	0	2
TOPO_E_UYLE-Cell	32433	K71 Yard light, electrical-Cell	3	2	2
TOPO_E_UYLE-Line	32434	Yard light, electrical-Line	3	2	2
TOPO_E_UYLE-Text	32435	Yard light, electrical-Text	3	0	2
TOPO_E_UYLG-Cell	32436	Yard light, gas-Cell	52	2	2
TOPO_E_UYLG-Line	32437	Yard light, gas-Line	52	2	2
TOPO_E_UYLG-Text	32438	Yard light, gas-Text	52	0	2
TOPO_E_X_SurveyorDefined-Cell	32439	Surveyor Defined Value - Point Symbol-Cell	0	0	2
TOPO_E_X_SurveyorDefined-Line	32440	Surveyor Defined Value-Line	0	0	2
TOPO_E_X_SurveyorDefined-Text	32441	Surveyor Defined Value - Point Text-Text	0	0	2
TOPO_E_XX-Cell	32442	Surveyor defined value-Cell	0	0	2
TOPO_E_XX-Line	32443	Surveyor defined value-Line	0	0	2
TOPO_E_XX-Text	32444	Surveyor defined value-Text	0	0	2
TOPO_E_TECS-Cell	32445	Edge of concr. shoulder, exist. point symbol, # text, descr., elev.-Cell	5	3	0

Level Name	Number	Description	Color	Style	Weight
TOPO_E_TECS-Line	32446	Edge of concr. shoulder, exist. line-Line	5	3	0
TOPO_E_TECS-Text	32447	Edge of concr. shoulder, exist. line descr. -Text	5	0	0
TOPO_E_POOL-Cell	32448	Pool, exist. point symbol, # text, descr., elev.-Cell	1	0	0
TOPO_E_POOL-Line	32449	K41 Pool, exist. line-Line	1	0	0
TOPO_E_POOL-Text	32450	Pool, exist. line descr. -Text	1	0	0
TOPO_E_ORCH-Cell	32451	Orchard, exist. point symbol, # text, descr., elev.-Cell	9	3	0
TOPO_E_ORCH-Line	32452	K26a K26b Orchard, exist. line-Line	9	3	0
TOPO_E_ORCH-Text	32453	Orchard, exist. line descr. -Text	9	0	0
TOPO_E_TRLN-Cell	32454	Tree line, center, exist. point symbol, # text, descr., elev.-Cell	2	0	0
TOPO_E_TRLN-Line	32455	K47 Tree line, center, exist. point cell-Line	2	0	0
TOPO_E_TRLN-Text	32456	Tree line, center, exist. line descr. -Text	2	0	0
TOPO_E_QUAR-Cell	32457	K33 Quarry, center, exist. point symbol, # text, descr., elev.-Cell	7	0	0
TOPO_E_QUAR-Line	32458	Quarry, center, exist. point cell-Line	7	3	0
TOPO_E_QUAR-Text	32459	Quarry, center, exist. line descr. -Text	7	0	0
TOPO_E_DOCW-Cell	32460	Culvert odd, wingwall end point symbol, # text, descr., elev.-Cell	0	0	0
TOPO_E_DOCW-Line	32461	Culvert odd, wingwall end line/cell-Line	0	0	0
TOPO_E_DOCW-Text	32462	Culvert odd, wingwall end line descr. (Elev., type, size, etc.)-Text	0	0	0
TOPO_E_TWBR-Cell	32463	Wall barrier-Cell	6	0	0
TOPO_E_TWBR-Line	32464	K15a K31 Wall barrier-Line	6	0	3
TOPO_E_TWBR-Text	32465	Wall barrier-Text	6	0	0
TOPO_E_CRBR-Cell	32466	Curb road, exist. point symbol, # text, descr., elev.-Cell	10	0	0
TOPO_E_CRBR-Line	32467	Curb road, exist. line-Line	10	0	2
TOPO_E_CRBR-Text	32468	Curb road, exist. line descr. -Text	10	0	0
TOPO_E_FNDN-Cell	32469	Foundation, exist. point symbol, # text, descr., elev.-Cell	0	2	0
TOPO_E_FNDN-Line	32470	K19a Foundation, exist. line-Line	0	2	0
TOPO_E_FNDN-Text	32471	Foundation, exist. line descr. -Text	0	0	0
TOPO_E_RUIN-Cell	32472	Ruins, exist. point symbol, # text, descr., elev.-Cell	0	2	0
TOPO_E_RUIN-Line	32473	K19b Ruins, exist. line-Line	0	2	0
TOPO_E_RUIN-Text	32474	Ruins, exist. line descr. -Text	0	0	0
TOPO_E_CONT-Cell	32475	Contour, exist. point symbol, # text, descr., elev.-Cell	4	2	0
TOPO_E_CONT-Depress-Line	32476	Depress contour, exist. line-Line	4	0	0

Level Name	Number	Description	Color	Style	Weight
TOPO_E_CONT-Hidden-Line	32477	Hidden contour, exist. line-Line	5	1	0
TOPO_E_CONT-Index-Line	32478	Index contour, exist. line-Line	13	0	2
TOPO_E_CONT-Intermed-Line	32479	Intermediate contour, exist. line-Line	7	0	0
TOPO_E_CONT-Text	32480	Contour, exist. line descr. -Text	13	0	1
TOPO_E_ELEV-Cell	32481	Elevation, exist. point symbol, # text, descr., elev.-Cell	0	0	0
TOPO_E_ELEV-Line	32482	Elevation, exist. line-Line	13	0	1
TOPO_E_ELEV-Text	32483	Elevation, exist. line descr. -Text	4	0	0
TOPO_E_TANK-Cell	32484	K23 Tank, exist. point symbol, # text, descr., elev.-Cell	11	0	0
TOPO_E_TANK-Line	32485	K18a Tank, exist. line-Line	11	0	0
TOPO_E_TANK-Text	32486	Tank, exist. line descr. -Text	11	0	0
TOPO_E_DTCH-Cell	32487	Ditch-Cell	1	0	0
TOPO_E_DTCH-Line	32488	Ditch-Line	1	6	0
TOPO_E_DTCH-Text	32489	Ditch-Text	1	0	0
TOPO_E_DTCH-Hidden-Cell	32490	Hidden ditch-Cell	0	0	0
TOPO_E_DTCH-Hidden-Line	32491	Hidden ditch-Line	0	6	0
TOPO_E_DTCH-Hidden-Text	32492	Hidden ditch-Text	0	0	0
TOPO_E_TWFE-Cell	32493	Wall fence-Cell	3	0	0
TOPO_E_TWFE-Line	32494	K29 Wall fence-Line	3	0	0
TOPO_E_TWFE-Text	32495	Wall fence-Text	3	0	0
TOPO_E_Tic2-Cell	32496	Grid Tic-Cell	0	0	0
TOPO_E_Corner-Line	32497	Limits of mapping corners-Line	0	0	0
TOPO_E_GOLF-Cell	32498	Golf Course-Cell	0	0	0
TOPO_E_GOLF-Line	32499	K39b Golf Course-Line	0	3	0
TOPO_E_GOLF-Text	32500	Golf Course-Text	0	0	0
TOPO_E_Basketball-Court-Cell	32501	Basketball Court-Cell	1	2	0
TOPO_E_Flow-Arrow-Cell	32502	Flow Arrow-Cell	7	0	0
TOPO_E_Iron-Pin-Placed-Cell	32503	Iron Pin Placed-Cell	0	0	0
TOPO_E_RIVER-TIC-MARK-Cell	32504	River Tic Mark-Cell	0	0	0
TOPO_E_WATER-SURFACE-Cell	32505	Water Surface-Cell	1	0	0
TOPO_E_Tic2-Text	32506	Grid Tic-Text	0	1	0
TOPO_E_DEW-Hatch-Line	32507	Edge of water, exist. line-Line	1	0	0

Level Name	Number	Description	Color	Style	Weight
TOPO_E_BUILD-Cell	32508	Building-Cell	0	0	0
TOPO_E_BUILD-Line	32509	Building-Line	0	0	0
TOPO_E_BUILD-Text	32510	Building-Text	0	0	0
TOPO_E_USIGNAL-Cell	32511	K11 Signal-Cell	4	0	0
TOPO_E_USIGNAL-Line	32512	Signal-Line	4	0	0
TOPO_E_USIGNAL-Text	32513	Signal-Text	4	0	0
TOPO_E_RIDGE-Cell	32514	Ridge-Cell	6	0	0
TOPO_E_RIDGE-Line	32515	Ridge-Line	6	0	0
TOPO_E_RIDGE-Text	32516	Ridge-Text	6	0	0
TOPO_E_DITCH-Taper-Cell	32517	K53 Ditch Taper-Cell	1	0	0
TOPO_E_UTIL-Cell	32518	K78 Utility Line-Cell	10	3	0
TOPO_E_UTIL-Line	32519	K74 Utility Line-Line	10	3	0
TOPO_E_UTIL-Text	32520	Utility Line-Text	10	0	0
TOPO_E_PHOTO-CTRL-Cell	32521	K88c Photo Control-Cell	2	0	0
TOPO_E_PHOTO-CTRL-Line	32522	Photo Control-Line	2	0	0
TOPO_E_PHOTO-CTRL-Text	32523	Photo Control-Text	0	0	0
TOPO_E_TRAIL-Cell	32524	Trail-Cell	0	2	0
TOPO_E_TRAIL-Line	32525	Trail-Line	0	2	0
TOPO_E_TRAIL-Text	32526	Trail-Text	0	0	0
TOPO_E_TEL-Cell	32527	Emergency Lane-Cell	9	0	0
TOPO_E_TEL-Line	32528	K152 Emergency Lane-Line	9	0	0
TOPO_E_TEL-Text	32529	Emergency Lane-Text	9	0	0
TOPO_E_TSCALE-Cell	32530	Scale Bar-Cell	0	0	2
TOPO_E_MSHEET-Cell	32531	Mapping Sheet-Cell	0	0	2
TOPO_E_Basketball-Court-Line	32532	Basketball Court-Line	1	2	0
TOPO_E_Basketball-Court-Text	32533	Basketball Court-Text	1	0	0
TOPO_E_TETL-Cell	32534	Edge of travel lane, exist. point symbol, # text, descr., elev.-Cell	2	0	0
TOPO_E_TETL-Line	32535	K7 Edge of travel lane, exist. line-Line	2	0	0
TOPO_E_TETL-Text	32536	Edge of travel lane, exist. line descr. -Text	2	0	0
TOPO_E_SBNCHMK-Pnt#-Cell	32537	Bench mark, point # text, descr., elev.-Cell	14	0	0
TOPO_E_SBNCHMK-Pnt#-Line	32538	Bench mark, point # text, descr., elev.-Line	14	0	0

Level Name	Number	Description	Color	Style	Weight
TOPO_E_TRCR-Sgnl-Cell	32539	Railroad, top of rail, exist. signal point symbol, # text, descr., elev.-Ce	15	2	0
TOPO_E_TRCR-Sgnl-Line	32540	Railroad, top of rail, exist. signal line-Line	15	2	0
TOPO_E_TRCR-Sgnl-Text	32541	Railroad, top of rail, exist. signal line descr. -Text	15	0	0
TOPO_E_TCOR-Cell	32542	Crown of road, exist. point symbol, # text, descr., elev.-Cell	6	0	0
TOPO_E_TCOR-Line	32543	K156 Crown of road, exist. line-Line	6	0	0
TOPO_E_TCOR-Text	32544	Crown of road, exist. line descr. -Text	6	0	0
TOPO_E_TSTP-Cell	32545	Existing road white line or stripe, exist. point symbol, # text, descr., e	2	0	0
TOPO_E_TSTP-Line	32546	K8 Existing road white line or stripe, exist. line-Line	2	0	0
TOPO_E_TSTP-Text	32547	Existing road white line or stripe, exist. line descr. -Text	2	0	0
TOPO_E_TRIVER-Cell	32548	River edge interior bound., exist. point symbol, # text, descr., elev.-Ce	7	2	0
TOPO_E_TRIVER-Line	32549	K44 River edge interior bound., exist. line-Line	7	2	0
TOPO_E_TRIVER-Text	32550	River edge interior bound., exist. line descr. -Text	7	0	0
TOPO_E_TLAKE-Cell	32551	Lake interior bound., exist. point symbol, # text, descr., elev.-Cell	1	1	0
TOPO_E_TLAKE-Line	32552	K45 Lake interior bound., exist. line-Line	1	1	0
TOPO_E_TLAKE-Text	32553	Lake interior bound., exist. line descr. -Text	1	0	0
TOPO_E_DHDS-Cell	32569	Hidden drain line, exist. point symbol, # text, descr., elev.-Cell	2	2	0
TOPO_E_DHDS-Line	32570	K68b Hidden drain line, exist. line-Line	2	2	0
TOPO_E_DHDS-Text	32571	Hidden drain line, exist. line descr. -Text	2	0	0
TOPO_E_MLBL-Cell	32572	Model label name, exist. point symbol, # text, descr., elev.-Cell	2	0	0
TOPO_E_MLBL-Line	32573	Model label name, exist. line-Line	2	0	0
TOPO_E_MLBL-Text	32574	K88a Model label name, exist. line descr. -Text	2	0	0
TOPO_E_SBF-Cell	32581	Envir. X-Sect., Stream Bank Full, exist. point symbol, # text, descr., ele	5	2	0
TOPO_E_SBF-Line	32582	Envir. X-Sect., Stream Bank Full, exist. line-Line	5	2	0
TOPO_E_SBF-Text	32583	Envir. X-Sect., Stream Bank Full, exist. line descr. -Text	5	0	0
TOPO_E_SXS-Cell	32584	Envir. X-Sect., Stream X-Section, exist. point symbol, # text, descr., el	1	2	0
TOPO_E_SXS-Line	32585	Envir. X-Sect., Stream X-Section, exist. line-Line	1	2	0
TOPO_E_SXS-Text	32586	Envir. X-Sect., Stream X-Section, exist. line descr. -Text	1	0	0
TOPO_E_DBOD-Cell	32587	Drainage Bottom of Ditch line, exist. point symbol, # text, descr., elev	1	2	0
TOPO_E_DBOD-Line	32588	Drainage Bottom of Ditch line, exist. line-Line	1	2	0
TOPO_E_DBOD-Text	32589	Drainage Bottom of Ditch line, exist. line descr. -Text	1	0	0
TOPO_E_DTOD-Cell	32590	Drainage Top of Ditch line, exist. point symbol, # text, descr., elev.-Ce	1	2	0

Level Name	Number	Description	Color	Style	Weight
TOPO_E_DTOD-Line	32591	Drainage Top of Ditch line, exist. line-Line	1	2	0
TOPO_E_DTOD-Text	32592	Drainage Top of Ditch line, exist. line descr. -Text	1	0	0
TOPO_E_TS2LE-Cell	32593	2 Legged Sign, end-Cell	7	0	0
TOPO_E_TS2LE-Line	32594	K24c 2 Legged Sign, end-Line	7	0	0
TOPO_E_TS2LE-Text	32595	2 Legged Sign, end-Text	7	0	0
TOPO_E_TSOE-Cell	32596	Overhead Sign, end-Cell	7	0	0
TOPO_E_TSOE-Line	32597	K28b Overhead Sign, end-Line	7	0	0
TOPO_E_TSOE-Text	32598	Overhead Sign, end-Text	7	0	0
TOPO_E_TSCE-Cell	32599	Commercial Sign, end-Cell	7	0	0
TOPO_E_TSCE-Line	32600	K40 Commercial Sign, end-Line	7	0	0
TOPO_E_TSCE-Text	32601	Commercial Sign, end-Text	7	0	0
TOPO_E_TGRC-Cell	32602	Cable Guard rail, exist. point symbol, # text, descr., elev.-Cell	4	0	0
TOPO_E_TGRC-Line	32603	Cable Guard rail, exist. line-Line	4	cablebarrier	0
TOPO_E_TGRC-Text	32604	Cable Guard rail, exist. line descr. -Text	4	0	0
TOPO_E_TWRE-Cell	32605	Retaining Wall-Cell	0	0	0
TOPO_E_TWRE-Line	32606	Retaining Wall-Line	0	0	0
TOPO_E_TWRE-Text	32607	Retaining Wall-Text	0	0	0
TOPO_E_DHWT-Cell	32608	Head wall, top, exist. point symbol, # text, descr., elev.-Cell	1	2	0
TOPO_E_DHWT-Line	32609	Head wall, top, exist. cell-Line	1	2	0
TOPO_E_DHWT-Text	32610	Head wall, top, exist. line descr. (Elev., type, size, etc.)-Text	1	0	0
TOPO_E_DHWB-Cell	32611	Head wall, bottom, exist. point symbol, # text, descr., elev.-Cell	1	2	0
TOPO_E_DHWB-Line	32612	Head wall, bottom, exist. cell-Line	1	2	0
TOPO_E_DHWB-Text	32613	Head wall, bottom, exist. line descr. (Elev., type, size, etc.)-Text	1	0	0
TOPO_E_TBBB-Cell	32614	Bridge, beam bottom, exist. point symbol, # text, descr., elev.-Cell	14	2	0
TOPO_E_TBBB-Line	32615	Bridge, beam bottom, exist. line-Line	14	2	0
TOPO_E_TBBB-Text	32616	Bridge, beam bottom, exist. line descr. -Text	4	0	0
TRDG_P_Line	33000	Intersection Diagram-Line	4	0	1
TRDG_P_Text	33001	Text-Text	2	0	2
TRDG_P_Cell	33002	Text - Road Names, Other Data-Cell	6	0	1
TRDG_P_Text-DHV	33003	Text - DHV (Design Hour Volume)-Text	6	0	2
TRDG_P_Text-ADT	33004	Text - ADT (Average Daily Traffic)-Text	2	0	2

Level Name	Number	Description	Color	Style	Weight
TRDG_P_Text-Percent-Trucks	33005	Text - Percent Trucks-Text	2	0	2
TRDG_P_Divider-Line	33006	Divider Lines-Line	4	0	1
TRDG_P_Misc	33007	Miscellaneous Designer notes (This level does not plot!)	0	0	0
TYPS_P_Line-Fin-Grade-Asph	34001	Finished Grade Asphalt-Line	0	0	2
TYPS_P_Line-Fin-Grade-Conc	34002	Finished Grade Concrete-Line	6	0	1
TYPS_P_Line-Fin-Grade-Grass	34003	Finished Grade Grassed-Line	2	0	2
TYPS_P_Line-Subgrade	34004	Proposed Subgrade-Line	0	0	1
TYPS_P_Misc-Note-Text	34005	Miscellaneous Notes-Text	4	0	2
TYPS_P_Pedestrian	34006	Pedestrians-Cell	0	0	2
TYPS_P_Pvmt-Dsgn-Legend	34007	Pavement Design Legend-Cell	4	0	2
TYPS_P_Slope-Label-Dim	34008	Proposed Dimensions, Cross Slopes and Slope Labels-Text	0	0	1
TYPS_P_Traf-Flow-Arrow	34009	Traffic Flow Arrows-Cell	2	0	1
TYPS_P_Vehicle	34010	Vehicles-Cell	5	0	1
TYPS_P_Misc	34011	Miscellaneous Designer notes (This level does not plot!)	0	0	0
TYPS_P_Line-Fin-Grade-Asph-Cell	34014	Finished Grade Asphalt-Cell	0	0	2
TYPS_P_Line-Fin-Grade-Asph-Text	34015	Finished Grade Asphalt-Text	0	0	2
TYPS_P_Line-Fin-Grade-Conc-Cell	34016	Finished Grade Concrete-Cell	6	0	1
TYPS_P_Line-Fin-Grade-Conc-Text	34017	Finished Grade Concrete-Text	6	0	1
TYPS_P_Line-Fin-Grade-Grass-Cell	34018	Finished Grade Grassed-Cell	2	0	2
TYPS_P_Line-Fin-Grade-Grass-Text	34019	Finished Grade Grassed-Text	2	0	2
TYPS_P_Line-Subgrade-Cell	34020	Proposed Subgrade-Cell	0	0	1
TYPS_P_Line-Subgrade-Text	34021	Proposed Subgrade-Text	0	0	1
TYPS_P_Pvmt-Dsgn-Legend-Line	34022	Pavement Design Legend-Line	4	0	2
TYPS_P_Pvmt-Dsgn-Legend-Text	34023	Pavement Design Legend-Text	4	0	2
TYPS_P_Slope-Label-Dim-Cell	34024	Proposed Dimensions, Cross Slopes and Slope Labels-Cell	0	0	1
TYPS_P_Slope-Label-Dim-Line	34025	Proposed Dimensions, Cross Slopes and Slope Labels-Line	0	0	1
TYPS_E_Line-Exist-Grnd-Cell	34500	Existing Ground Lines-Cell	2	2	1
TYPS_E_Line-Exist-Grnd-Line	34501	Existing Ground Lines-Line	2	2	1
TYPS_E_Line-Exist-Grnd-Text	34502	Existing Ground Lines-Text	2	0	1
TYPS_E_Line-Exist-Asph-Cell	34503	Existing Asphalt-Cell	0	2	1
TYPS_E_Line-Exist-Asph-Line	34504	Existing Asphalt-Line	0	2	1

Level Name	Number	Description	Color	Style	Weight
TYPS_E_Line-Exist-Asph-Text	34505	Existing Asphalt-Text	0	0	1
TYPS_E_Line-Exist-Conc-Cell	34506	Existing Concrete-Cell	6	2	1
TYPS_E_Line-Exist-Conc-Line	34507	Existing Concrete-Line	6	2	1
TYPS_E_Line-Exist-Conc-Text	34508	Existing Concrete-Text	6	0	1
TYPS_E_Line-Exist-Grass-Cell	34509	Existing Grassed-Cell	2	2	1
TYPS_E_Line-Exist-Grass-Line	34510	Existing Grassed-Line	2	2	1
TYPS_E_Line-Exist-Grass-Text	34511	Existing Grassed-Text	2	0	1
TYPS_E_Line-Exist-Subgrade-Cell	34512	Existing Subgrade-Cell	0	2	1
TYPS_E_Line-Exist-Subgrade-Line	34513	Existing Subgrade-Line	0	2	1
TYPS_E_Line-Exist-Subgrade-Text	34514	Existing Subgrade-Text	0	0	1
TYPS_E_Slope-Label-Dim-Cell	34515	Existing Dimensions, Cross Slopes and Slope Labels-Cell	0	0	1
TYPS_E_Slope-Label-Dim-Line	34516	Existing Dimensions, Cross Slopes and Slope Labels-Line	0	0	1
TYPS_E_Slope-Label-Dim-Text	34517	Existing Dimensions, Cross Slopes and Slope Labels-Text	0	0	1
UTLE_E_Limits-of-Study	35000	Limits of SUE Study-Line	0	LOS	2
UTLE_E_OVHD-Combo-Util-Line-Elec-Tele	35003	Comb. Utility (Overhead) line [Elec. and Telephone]-Line	3	EXOHET	2
UTLE_E_OVHD-Combo-Util-Line-Elec-Tele-Traf-Ctrl	35004	Comb. Utility (Overhead) line [Elec.,Tele., and Traff Cont.]-Line	3	EXOHETTC	2
UTLE_E_OVHD-Combo-Util-Line-Elec-Tele-TV	35005	Comb. Utility (Overhead) line [Elec., Telephone and TV]-Line	3	EXOHETTV	2
UTLE_E_OVHD-Combo-Util-Line-Elec-Tele-TV-Traf-Ctrl	35006	Comb. Utility (Overhead) line [Elec.,Tele.,TV, and Traff.Ctrl]-Line	3	EXOHETTVTC	2
UTLE_E_OVHD-Combo-Util-Line-Elec-Traf-Ctrl	35007	Comb. Utility (Overhead) line [Elec. and Traff Cont.]-Line	3	EXOHETC	2
UTLE_E_OVHD-Combo-Util-Line-Elec-TV	35008	Comb. Utility (Overhead) line [Elec. and TV]-Line	3	EXOHETV	2
UTLE_E_OVHD-Combo-Util-Line-Elec-TV-Traf-Ctrl	35009	Comb. Utility (Overhead) line [Elec.,TV, and Traff Cont.]-Line	3	EXOHETVTC	2
UTLE_E_OVHD-Guy-Line	35010	Overhead Guy Wire line-Line	0	EXOHGW	2
UTLE_E_OVHD-Combo-Util-Line-Tele-Traf-Ctrl	35011	Comb. Utility (Overhead) line [Telephone and Traff Cont.]-Line	6	EXOHTTC	2
UTLE_E_OVHD-Combo-Util-Line-Tele-TV	35012	Comb. Utility (Overhead) line [Telephone and TV]-Line	6	EXOHTTV	2
UTLE_E_OVHD-Combo-Util-Line-Tele-TV-Traf-Ctrl	35013	Comb. Utility (Overhead) line [Tele.,TV, and Traff.Ctrl]-Line	6	EXOHTTVTC	2
UTLE_E_OVHD-Combo-Util-Line-TV-Traf-Ctrl	35014	Comb. Utility (Overhead) line [TV, and Traff Cont.]-Line	6	EXOHTVTC	2
UTLE_E_OVHD-Combo-Util-Text	35015	Comb. Utility [Text-label,size,type]-Text	3	0	2
UTLE_E_OVHD-Elec-Line	35017	Electrical (Overhead) line-Line	3	EXOHE	2
UTLE_E_OVHD-Elec-Text	35018	Electrical (Overhead) [Text-label,size,type]-Text	3	0	2
UTLE_E_OVHD-Tele-Line	35020	Telephone (Overhead) line-Line	6	EXOHT	2
UTLE_E_OVHD-Tele-Text	35021	Telephone (Overhead) [Text-label,size,type]-Text	6	0	2

Level Name	Number	Description	Color	Style	Weight
UTLE_E_OVHD-Traf-Ctrl-Line	35023	Traff Cont. (Overhead) line-Line	0	EXOHTC	2
UTLE_E_OVHD-Traf-Ctrl-Text	35024	Traff Cont. (Overhead) [Text-label,size,type]-Text	0	0	2
UTLE_E_OVHD-TV-Line	35026	Television (Overhead) line-Line	6	EXOHTV	2
UTLE_E_OVHD-TV-Text	35027	Television (Overhead) [Text-label,size,type]-Text	6	0	2
UTLE_E_Test-Hole-Cell	35028	Test Holes cell-Cell	0	0	1
UTLE_E_Test-Hole-Text	35029	Test Holes [Text-label,size,type]-Text	0	0	2
UTLE_E_Elec-Cell	35030	Electrical cell-Cell	3	0	1
UTLE_E_UG-Elec-Line	35031	Electrical (Underground) line-Line	3	EXUGE	2
UTLE_E_UG-Elec-Line-Qual-B	35032	Electrical (Underground) line [Qual. Level B]-Line	3	EXUGE-B	2
UTLE_E_UG-Elec-Line-Qual-C	35033	Electrical (Underground) line [Qual. Level C]-Line	3	EXUGE-C	2
UTLE_E_UG-Elec-Text	35034	Electrical (Underground) [Text-label,size,type]-Text	3	0	2
UTLE_E_Gas-Cell	35035	Gas cell-Cell	52	0	1
UTLE_E_UG-Gas-Line	35036	Gas (Underground) line-Line	52	EXUGG	2
UTLE_E_UG-Gas-Line-24	35037	24 inch Underground Gas line - 20 Sc Plans-Line	52	EXUGG-24	2
UTLE_E_UG-Gas-Line-24-Qual-B	35038	24 inch Underground Gas line [Qual. Level B] - 20 Sc Plans-Line	52	EXUGG-24B	2
UTLE_E_UG-Gas-Line-24-Qual-C	35039	24 inch Underground Gas line [Qual. Level C] - 20 Sc Plans-Line	52	EXUGG-24C	2
UTLE_E_UG-Gas-Line-30	35040	30 inch Underground Gas line - 20 Sc Plans-Line	52	EXUGG-30	2
UTLE_E_UG-Gas-Line-30-Qual-B	35041	30 inch Underground Gas line [Qual. Level B] - 20 Sc Plans-Line	52	EXUGG-30B	2
UTLE_E_UG-Gas-Line-30-Qual-C	35042	30 inch Underground Gas line [Qual. Level C] - 20 Sc Plans-Line	52	EXUGG-30C	2
UTLE_E_UG-Gas-Line-36	35043	36 inch Underground Gas line - 20 Sc Plans-Line	52	EXUGG-36	2
UTLE_E_UG-Gas-Line-36-Qual-B	35044	36 inch Underground Gas line [Qual. Level B] - 20 Sc Plans-Line	52	EXUGG-36B	2
UTLE_E_UG-Gas-Line-36-Qual-C	35045	36 inch Underground Gas line [Qual. Level C] - 20 Sc Plans-Line	52	EXUGG-36C	2
UTLE_E_UG-Gas-Line-42	35046	42 inch Underground Gas line - 20 Sc Plans-Line	52	EXUGG-42	2
UTLE_E_UG-Gas-Line-42-Qual-B	35047	42 inch Underground Gas line [Qual. Level B] - 20 Sc Plans-Line	52	EXUGG-42B	2
UTLE_E_UG-Gas-Line-42-Qual-C	35048	42 inch Underground Gas line [Qual. Level C] - 20 Sc Plans-Line	52	EXUGG-42C	2
UTLE_E_UG-Gas-Line-48	35049	48 inch Underground Gas line - 20 Sc Plans-Line	52	EXUGG-48	2
UTLE_E_UG-Gas-Line-48-Qual-B	35050	48 inch Underground Gas line [Qual. Level B] - 20 Sc Plans-Line	52	EXUGG-48B	2
UTLE_E_UG-Gas-Line-48-Qual-C	35051	48 inch Underground Gas line [Qual. Level C] - 20 Sc Plans-Line	52	EXUGG-48C	2
UTLE_E_UG-Gas-Line-Qual-B	35052	Gas (Underground) line [Qual. Level B] - 20 Sc Plans-Line	52	EXUGG-B	2
UTLE_E_UG-Gas-Line-Qual-C	35053	Gas (Underground) line [Qual. Level C] - 20 Sc Plans-Line	52	EXUGG-C	2
UTLE_E_UG-Gas-Text	35054	Gas (Underground) [Text-label,size,type]-Text	52	0	2

Level Name	Number	Description	Color	Style	Weight
UTLE_E_Petro-Cell	35055	Petroleum cell-Cell	52	0	1
UTLE_E_UG-Petro-Line	35056	Petroleum (Underground) line-Line	52	EXUGP	2
UTLE_E_UG-Petro-Line-24	35057	24 inch Underground Pertoleum line - 20 Sc Plans-Line	52	EXUGP-24	2
UTLE_E_UG-Petro-Line-24-Qual-B	35058	24 inch Underground Pertoleum line [Qual. Level B] - 20 Sc Plans-Line	52	EXUGP-24B	2
UTLE_E_UG-Petro-Line-24-Qual-C	35059	24 inch Underground Pertoleum line [Qual. Level C] - 20 Sc Plans-Line	52	EXUGP-24C	2
UTLE_E_UG-Petro-Line-30	35060	30 inch Underground Petroleum line - 20 Sc Plans-Line	52	EXUGP-30	2
UTLE_E_UG-Petro-Line-30-Qual-B	35061	30 inch Underground Petroleum line [Qual. Level B] - 20 Sc Plans-Line	52	EXUGP-30B	2
UTLE_E_UG-Petro-Line-30-Qual-C	35062	30 inch Underground Petroleum line [Qual. Level C] - 20 Sc Plans-Line	52	EXUGP-30C	2
UTLE_E_UG-Petro-Line-36	35063	36 inch Underground Petroleum line - 20 Sc Plans-Line	52	EXUGP-36	2
UTLE_E_UG-Petro-Line-36-Qual-B	35064	36 inch Underground Petroleum line [Qual. Level B] - 20 Sc Plans-Line	52	EXUGP-36B	2
UTLE_E_UG-Petro-Line-36-Qual-C	35065	36 inch Underground Petroleum line [Qual. Level C] - 20 Sc Plans-Line	52	EXUGP-36C	2
UTLE_E_UG-Petro-Line-42	35066	42 inch Underground Petroleum line - 20 Sc Plans-Line	52	EXUGP-42	2
UTLE_E_UG-Petro-Line-42-Qual-B	35067	42 inch Underground Petroleum line [Qual. Level B] - 20 Sc Plans-Line	52	EXUGP-42B	2
UTLE_E_UG-Petro-Line-42-Qual-C	35068	42 inch Underground Petroleum line [Qual. Level C] - 20 Sc Plans-Line	52	EXUGP-42C	2
UTLE_E_UG-Petro-Line-48	35069	48 inch Underground Petroleum line - 20 Sc Plans-Line	52	EXUGP-48	2
UTLE_E_UG-Petro-Line-48-Qual-B	35070	48 inch Underground Petroleum line [Qual. Level B] - 20 Sc Plans-Line	52	EXUGP-48B	2
UTLE_E_UG-Petro-Line-48-Qual-C	35071	48 inch Underground Petroleum line [Qual. Level C] - 20 Sc Plans-Line	52	EXUGP-48C	2
UTLE_E_UG-Petro-Line-Qual-B	35072	Petroleum (Underground) line [Qual. Level B]-Line	52	EXUGP-B	2
UTLE_E_UG-Petro-Line-Qual-C	35073	Petroleum (Underground) line [Qual. Level C]-Line	52	EXUGP-C	2
UTLE_E_UG-Petro-Text	35074	Petroleum (Underground) [Text-label,size,type]-Text	52	0	2
UTLE_E_San-Force-Main-Cell	35075	Sanitary Force Main cell-Cell	2	0	1
UTLE_E_UG-San-Force-Main-Line	35076	Sanitary Force Main (Underground) line-Line	2	EXUGSFM	2
UTLE_E_UG-San-Force-Main-Line-Qual-B	35077	Sanitary Force Main (Underground) line [Qual. Level B]-Line	2	EXUGSFM-B	2
UTLE_E_UG-San-Force-Main-Line-Qual-C	35078	Sanitary Force Main (Underground) line [Qual. Level C]-Line	2	EXUGSFM-C	2
UTLE_E_UG-San-Force-Main-Text	35079	Sanitary Force Main (Underground) [Text-label,size,type]-Text	2	0	2
UTLE_E_San-Swr-Cell	35080	Sanitary Sewer cell-Cell	2	0	1
UTLE_E_UG-San-Swr-Line	35081	Sanitary Sewer (Underground) line-Line	2	EXUGSS	2
UTLE_E_UG-San-Swr-Line-24	35082	24 inch Underground San. Sewer line - 20 Sc Plans-Line	2	EXUGSS-24	2
UTLE_E_UG-San-Swr-Line-24-Qual-B	35083	24 inch Underground San. Sewer line [Qual. Level B] - 20 Sc Plans-Line	2	EXUGSS-24B	2
UTLE_E_UG-San-Swr-Line-24-Qual-C	35084	24 inch Underground San. Sewer line [Qual. Level C] - 20 Sc Plans-Line	2	EXUGSS-24C	2
UTLE_E_UG-San-Swr-Line-30	35085	30 inch Underground San. Sewer line - 20 Sc Plans-Line	2	EXUGSS-30	2

Level Name	Number	Description	Color	Style	Weight
UTLE_E_UG-San-Swr-Line-30-Qual-B	35086	30 inch Underground San. Sewer line [Qual. Level B] - 20 Sc Plans-Line	2	EXUGSS-30B	2
UTLE_E_UG-San-Swr-Line-30-Qual-C	35087	30 inch Underground San. Sewer line [Qual. Level C] - 20 Sc Plans-Line	2	EXUGSS-30C	2
UTLE_E_UG-San-Swr-Line-36	35088	36 inch Underground San. Sewer line - 20 Sc Plans-Line	2	EXUGSS-36	2
UTLE_E_UG-San-Swr-Line-36-Qual-B	35089	36 inch Underground San. Sewer line [Qual. Level B] - 20 Sc Plans-Line	2	EXUGSS-36B	2
UTLE_E_UG-San-Swr-Line-36-Qual-C	35090	36 inch Underground San. Sewer line [Qual. Level C] - 20 Sc Plans-Line	2	EXUGSS-36C	2
UTLE_E_UG-San-Swr-Line-42	35091	42 inch Underground San. Sewer line - 20 Sc Plans-Line	2	EXUGSS-42	2
UTLE_E_UG-San-Swr-Line-42-Qual-B	35092	42 inch Underground San. Sewer line [Qual. Level B] - 20 Sc Plans-Line	2	EXUGSS-42B	2
UTLE_E_UG-San-Swr-Line-42-Qual-C	35093	42 inch Underground San. Sewer line [Qual. Level C] - 20 Sc Plans-Line	2	EXUGSS-42C	2
UTLE_E_UG-San-Swr-Line-48	35094	48 inch Underground San. Sewer line - 20 Sc Plans-Line	2	EXUGSS-48	2
UTLE_E_UG-San-Swr-Line-48-Qual-B	35095	48 inch Underground San. Sewer line [Qual. Level B] - 20 Sc Plans-Line	2	EXUGSS-48B	2
UTLE_E_UG-San-Swr-Line-48-Qual-C	35096	48 inch Underground San. Sewer line [Qual. Level C] - 20 Sc Plans-Line	2	EXUGSS-48C	2
UTLE_E_UG-San-Swr-Line-Qual-B	35097	Sanitary Sewer (Underground) line [Qual. Level B]-Line	2	EXUGSS-B	2
UTLE_E_UG-San-Swr-Line-Qual-C	35098	Sanitary Sewer (Underground) line [Qual. Level C]-Line	2	EXUGSS-C	2
UTLE_E_UG-San-Swr-Text	35099	Sanitary Sewer (Underground) [Text-label,size,type]-Text	2	0	2
UTLE_E_Steam-Cell	35100	Steam cell-Cell	52	0	1
UTLE_E_UG-Steam-Line	35101	Steam (Underground) line-Line	52	EXUGSTM	2
UTLE_E_UG-Steam-Line-24	35102	24 inch Underground Steam line - 20 Sc Plans-Line	52	EXUGSTM-24	2
UTLE_E_UG-Steam-Line-24-Qual-B	35103	24 inch Underground Steam line [Quailty Level B] - 20 Sc Plans-Line	52	EXUGSTM-24B	2
UTLE_E_UG-Steam-Line-24-Qual-C	35104	24 inch Underground Steam line [Quailty Level C] - 20 Sc Plans-Line	52	EXUGSTM-24C	2
UTLE_E_UG-Steam-Line-30	35105	30 inch Underground Steam line - 20 Sc Plans-Line	52	EXUGSTM-30	2
UTLE_E_UG-Steam-Line-30-Qual-B	35106	30 inch Underground Steam line [Qual. Level B] - 20 Sc Plans-Line	52	EXUGSTM-30B	2
UTLE_E_UG-Steam-Line-30-Qual-C	35107	30 inch Underground Steam line [Qual. Level C] - 20 Sc Plans-Line	52	EXUGSTM-30C	2
UTLE_E_UG-Steam-Line-36	35108	36 inch Underground Steam line - 20 Sc Plans-Line	52	EXUGSTM-36	2
UTLE_E_UG-Steam-Line-36-Qual-B	35109	36 inch Underground Steam line [Qual. Level B] - 20 Sc Plans-Line	52	EXUGSTM-36B	2
UTLE_E_UG-Steam-Line-36-Qual-C	35110	36 inch Underground Steam line [Qual. Level C] - 20 Sc Plans-Line	52	EXUGSTM-36C	2
UTLE_E_UG-Steam-Line-42	35111	42 inch Underground Steam line - 20 Sc Plans-Line	52	EXUGSTM-42	2
UTLE_E_UG-Steam-Line-42-Qual-B	35112	42 inch Underground Steam line [Qual. Level B] - 20 Sc Plans-Line	52	EXUGSTM-42B	2
UTLE_E_UG-Steam-Line-42-Qual-C	35113	42 inch Underground Steam line [Qual. Level C] - 20 Sc Plans-Line	52	EXUGSTM-42C	2
UTLE_E_UG-Steam-Line-48	35114	48 inch Underground Steam line - 20 Sc Plans-Line	52	EXUGSTM-48	2
UTLE_E_UG-Steam-Line-48-Qual-B	35115	48 inch Underground Steam line [Qual. Level B] - 20 Sc Plans-Line	52	EXUGSTM-48B	2
UTLE_E_UG-Steam-Line-48-Qual-C	35116	48 inch Underground Steam line [Qual. Level C] - 20 Sc Plans-Line	52	EXUGSTM-48C	2

Level Name	Number	Description	Color	Style	Weight
UTLE_E_UG-Steam-Line-Qual-B	35117	Steam (Underground) line [Qual. Level B]-Line	52	EXUGSTM-B	2
UTLE_E_UG-Steam-Line-Qual-C	35118	Steam (Underground) line [Qual. Level C]-Line	52	EXUGSTM-C	2
UTLE_E_UG-Steam-Text	35119	Steam (Underground) [Text-label,size,type]-Text	52	0	2
UTLE_E_Tele-Cell	35120	Telephone cell-Cell	6	0	1
UTLE_E_UG-Tele-Line	35121	Telephone (Underground) line-Line	6	EXUGT	2
UTLE_E_UG-Tele-Line-Qual-B	35122	Telephone (Underground) line [Qual. Level B]-Line	6	EXUGT-B	2
UTLE_E_UG-Tele-Line-Qual-C	35123	Telephone (Underground) line [Qual. Level C]-Line	6	EXUGT-C	2
UTLE_E_UG-Tele-Text	35124	Telephone (Underground) [Text-label,size,type]-Text	6	0	2
UTLE_E_Traf-Ctrl-Cell	35125	Traff Cont. cell-Cell	0	0	1
UTLE_E_UG-Traf-Ctrl-Line	35126	Traff Cont. (Underground) line-Line	0	EXUGTC	2
UTLE_E_UG-Traf-Ctrl-Line-Qual-B	35127	Traff Cont. (Underground) line [Qual. Level B]-Line	0	EXUGTC-B	2
UTLE_E_UG-Traf-Ctrl-Line-Qual-C	35128	Traff Cont. (Underground) line [Qual. Level C]-Line	0	EXUGTC-C	2
UTLE_E_UG-Traf-Ctrl-Text	35129	Traff Cont. (Underground) [Text-label,size,type]-Text	0	0	2
UTLE_E_TV-Cell	35130	Television cell-Cell	6	0	1
UTLE_E_UG-TV-Line	35131	Television (Underground) line-Line	6	EXUGTV	2
UTLE_E_UG-TV-Line-Qual-B	35132	Television (Underground) line [Qual. Level B]-Line	6	EXUGTV-B	2
UTLE_E_UG-TV-Line-Qual-C	35133	Television (Underground) line [Qual. Level C]-Line	6	EXUGTV-C	2
UTLE_E_UG-TV-Text	35134	Television (Underground) [Text-label,size,type]-Text	6	0	2
UTLE_E_UG-Utl-Unknown-Line-Qual-B	35136	Unknown Utility (Underground) line [Qual. Level B Only]-Line	0	EXUGUNK-B	2
UTLE_E_UG-Utl-Unknown-Text	35137	Unknown Utility (Underground) [Text-label,size,type]-Text	0	0	2
UTLE_E_Wat-Cell	35138	Water cell-Cell	1	0	1
UTLE_E_UG-Wat-Line	35139	Water (Underground) line-Line	1	EXUGW	2
UTLE_E_UG-Wat-Line-24	35140	24 inch Underground Water line - 20 Sc Plans-Line	1	EXUGW-24	2
UTLE_E_UG-Wat-Line-24-Qual-B	35141	24 inch Underground Water line [Qual. Level B] - 20 Sc Plans-Line	1	EXUGW-24B	2
UTLE_E_UG-Wat-Line-24-Qual-C	35142	24 inch Underground Water line [Qual. Level C] - 20 Sc Plans-Line	1	EXUGW-24C	2
UTLE_E_UG-Wat-Line-30	35143	30 inch Underground Water line - 20 Sc Plans-Line	1	EXUGW-30	2
UTLE_E_UG-Wat-Line-30-Qual-B	35144	30 inch Underground Water line [Qual. Level B] - 20 Sc Plans-Line	1	EXUGW-30B	2
UTLE_E_UG-Wat-Line-30-Qual-C	35145	30 inch Underground Water line [Qual. Level C] - 20 Sc Plans-Line	1	EXUGW-30C	2
UTLE_E_UG-Wat-Line-36	35146	36 inch Underground Water line - 20 Sc Plans-Line	1	EXUGW-36	2
UTLE_E_UG-Wat-Line-36-Qual-B	35147	36 inch Underground Water line [Qual. Level B] - 20 Sc Plans-Line	1	EXUGW-36B	2
UTLE_E_UG-Wat-Line-36-Qual-C	35148	36 inch Underground Water line [Qual. Level C] - 20 Sc Plans-Line	1	EXUGW-36C	2

Level Name	Number	Description	Color	Style	Weight
UTLE_E_UG-Wat-Line-42	35149	42 inch Underground Water line - 20 Sc Plans-Line	1	EXUGW-42	2
UTLE_E_UG-Wat-Line-42-Qual-B	35150	42 inch Underground Water line [Qual. Level B] - 20 Sc Plans-Line	1	EXUGW-42B	2
UTLE_E_UG-Wat-Line-42-Qual-C	35151	42 inch Underground Water line [Qual. Level C] - 20 Sc Plans-Line	1	EXUGW-42C	2
UTLE_E_UG-Wat-Line-48	35152	48 inch Underground Water line - 20 Sc Plans-Line	1	EXUGW-48	2
UTLE_E_UG-Wat-Line-48-Qual-B	35153	48 inch Underground Water line [Qual. Level B] - 20 Sc Plans-Line	1	EXUGW-48B	2
UTLE_E_UG-Wat-Line-48-Qual-C	35154	48 inch Underground Water line [Qual. Level C] - 20 Sc Plans-Line	1	EXUGW-48C	2
UTLE_E_UG-Wat-Line-Qual-B	35155	Water (Underground) line [Qual. Level B]-Line	1	EXUGW-B	2
UTLE_E_UG-Wat-Line-Qual-C	35156	Water (Underground) line [Qual. Level C]-Line	1	EXUGW-C	2
UTLE_E_Wat-Non-Pot-Cell	35157	Non-potable water cell-Cell	1	0	1
UTLE_E_UG-Wat-Non-Pot-Line	35158	Non-potable water (Underground) line-Line	1	EXUGNW	2
UTLE_E_UG-Wat-Non-Pot-Line-24	35159	24 inch Underground Non-potable water line - 20 Sc Plans-Line	1	EXUGNW-24	2
UTLE_E_UG-Wat-Non-Pot-Line-24-Qual-B	35160	24 inch Underground Non-potable water line [Qual. Level B] - 20 Sc P	1	EXUGNW-24B	2
UTLE_E_UG-Wat-Non-Pot-Line-24-Qual-C	35161	24 inch Underground Non-potable water line [Qual. Level C] - 20 Sc P	1	EXUGNW-24C	2
UTLE_E_UG-Wat-Non-Pot-Line-30	35162	30 inch Underground Non-potable water line - 20 Sc Plans-Line	1	EXUGNW-30	2
UTLE_E_UG-Wat-Non-Pot-Line-30-Qual-B	35163	30 inch Underground Non-potable water line [Qual. Level B] - 20 Sc P	1	EXUGNW-30B	2
UTLE_E_UG-Wat-Non-Pot-Line-30-Qual-C	35164	30 inch Underground Non-potable water line [Qual. Level C] - 20 Sc P	1	EXUGNW-30C	2
UTLE_E_UG-Wat-Non-Pot-Line-36	35165	36 inch Underground Non-potable water line - 20 Sc Plans-Line	1	EXUGNW-36	2
UTLE_E_UG-Wat-Non-Pot-Line-36-Qual-B	35166	36 inch Underground Non-potable water line [Qual. Level B] - 20 Sc P	1	EXUGNW-36B	2
UTLE_E_UG-Wat-Non-Pot-Line-36-Qual-C	35167	36 inch Underground Non-potable water line [Qual. Level C] - 20 Sc P	1	EXUGNW-36C	2
UTLE_E_UG-Wat-Non-Pot-Line-42	35168	42 inch Underground non-potable water line - 20 Sc Plans-Line	1	EXUGNW-42	2
UTLE_E_UG-Wat-Non-Pot-Line-42-Qual-B	35169	42 inch Underground non-potable water line [Qual. Level B] - 20 Sc P	1	EXUGNW-42B	2
UTLE_E_UG-Wat-Non-Pot-Line-42-Qual-C	35170	42 inch Underground non-potable water line [Qual. Level C] - 20 Sc P	1	EXUGNW-42C	2
UTLE_E_UG-Wat-Non-Pot-Line-48	35171	48 inch Underground Non-potable water line - 20 Sc Plans-Line	1	EXUGNW-48	2
UTLE_E_UG-Wat-Non-Pot-Line-48-Qual-B	35172	48 inch Underground Non-potable water line [Qual. Level B] - 20 Sc P	1	EXUGNW-48B	2
UTLE_E_UG-Wat-Non-Pot-Line-48-Qual-C	35173	48 inch Underground Non-potable water line [Qual. Level C] - 20 Sc P	1	EXUGNW-48C	2
UTLE_E_UG-Wat-Non-Pot-Line-Qual-B	35174	Non-potable water (Underground) line [Qual. Level B]-Line	1	EXUGNW-B	2
UTLE_E_UG-Wat-Non-Pot-Line-Qual-C	35175	Non-potable water (Underground) line [Qual. Level C]-Line	1	EXUGNW-C	2
UTLE_E_UG-Wat-Non-Pot-Text	35176	Non-potable water (Underground) [Text-label,size,type]-Text	1	0	2
UTLE_E_UG-Wat-Text	35177	Water (Underground) [Text-label,size,type]-Text	1	0	2
UTLE_E_UG-Gas-Line-User-Def	35178	Gas User Defined Width (Underground) line-Line	52	EXUGG	2
UTLE_E_UG-Gas-Line-User-Def-Qual-B	35179	Gas User Defined Width (Underground) line [Qual. Level B]-Line	52	EXUGG-B	2

Level Name	Number	Description	Color	Style	Weight
UTLE_E_UG-Gas-Line-User-Def-Qual-C	35180	Gas User Defined Width (Underground) line [Qual. Level C]-Line	52	EXUGG-C	2
UTLE_E_UG-Petro-Line-User-Def	35181	Petroleum User Defined Width (Underground) line-Line	52	EXUGP	2
UTLE_E_UG-Petro-Line-User-Def-Qual-B	35182	Petroleum User Defined Width (Underground) line [Qual. Level B]-Lin	52	EXUGP-B	2
UTLE_E_UG-Petro-Line-User-Def-Qual-C	35183	Petroleum User Defined Width (Underground) line [Qual. Level C]-Lin	52	EXUGP-C	2
UTLE_E_UG-San-Swr-User-Def-Line	35184	Sanitary Sewer User Defined Width (Underground) line-Line	2	EXUGSS	2
UTLE_E_UG-San-Swr-User-Def-Line-Qual-B	35185	Sanitary Sewer User Defined Width (Underground) line [Qual. Level B	2	EXUGSS-B	2
UTLE_E_UG-San-Swr-User-Def-Line-Qual-C	35186	Sanitary Sewer User Defined Width (Underground) line [Qual. Level C	2	EXUGSS-C	2
UTLE_E_UG-Steam-User-Def-Line	35187	Steam User Defined Width (Underground) line-Line	52	EXUGSTM	2
UTLE_E_UG-Steam-User-Def-Line-Qual-B	35188	Steam User Defined Width (Underground) line [Qual. Level B]-Line	52	EXUGSTM-B	2
UTLE_E_UG-Steam-User-Def-Line-Qual-C	35189	Steam User Defined Width (Underground) line [Qual. Level C]-Line	52	EXUGSTM-C	2
UTLE_E_UG-Wat-User-Def-Line	35190	Water User Defined Width (Underground) line-Line	1	EXUGW	2
UTLE_E_UG-Wat-User-Def-Line-Qual-B	35191	Water User Defined Width (Underground) line [Qual. Level B]-Line	1	EXUGW-B	2
UTLE_E_UG-Wat-User-Def-Line-Qual-C	35192	Water User Defined Width (Underground) line [Qual. Level C]-Line	1	EXUGW-C	2
UTLE_E_UG-Wat-Non-Pot-User-Def-Line	35193	Non-potable water User Defined Width (Underground) line-Line	1	EXUGNW	2
UTLE_E_UG-Wat-Non-Pot-User-Def-Line-Qual-B	35194	Non-potable water User Defined Width (Underground) line [Qual. Lev	1	EXUGNW-B	2
UTLE_E_UG-Wat-Non-Pot-User-Def-Line-Qual-C	35195	Non-potable water User Defined Width (Underground) line [Qual. Lev	1	EXUGNW-C	2
UTLE_E_UG-Gas-Line-24-50	35196	24 inch Underground Gas line - 50 Sc Plans-Line	52	EXUGG-24-50	2
UTLE_E_UG-Gas-Line-24-Qual-B-50	35197	24 inch Underground Gas line [Qual. Level B] - 50 Sc Plans-Line	52	EXUGG-24B-50	2
UTLE_E_UG-Gas-Line-24-Qual-C-50	35198	24 inch Underground Gas line [Qual. Level C] - 50 Sc Plans-Line	52	EXUGG-24C-50	2
UTLE_E_UG-Gas-Line-30-50	35199	30 inch Underground Gas line - 50 Sc Plans-Line	52	EXUGG-30-50	2
UTLE_E_UG-Gas-Line-30-Qual-B-50	35200	30 inch Underground Gas line [Qual. Level B] - 50 Sc Plans-Line	52	EXUGG-30B-50	2
UTLE_E_UG-Gas-Line-30-Qual-C-50	35201	30 inch Underground Gas line [Qual. Level C] - 50 Sc Plans-Line	52	EXUGG-30C-50	2
UTLE_E_UG-Gas-Line-36-50	35202	36 inch Underground Gas line - 50 Sc Plans-Line	52	EXUGG-36-50	2
UTLE_E_UG-Gas-Line-36-Qual-B-50	35203	36 inch Underground Gas line [Qual. Level B] - 50 Sc Plans-Line	52	EXUGG-36B-50	2
UTLE_E_UG-Gas-Line-36-Qual-C-50	35204	36 inch Underground Gas line [Qual. Level C] - 50 Sc Plans-Line	52	EXUGG-36C-50	2
UTLE_E_UG-Gas-Line-42-50	35205	42 inch Underground Gas line - 50 Sc Plans-Line	52	EXUGG-42-50	2
UTLE_E_UG-Gas-Line-42-Qual-B-50	35206	42 inch Underground Gas line [Qual. Level B] - 50 Sc Plans-Line	52	EXUGG-42B-50	2
UTLE_E_UG-Gas-Line-42-Qual-C-50	35207	42 inch Underground Gas line [Qual. Level C] - 50 Sc Plans-Line	52	EXUGG-42C-50	2
UTLE_E_UG-Gas-Line-48-50	35208	48 inch Underground Gas line - 50 Sc Plans-Line	52	EXUGG-48-50	2
UTLE_E_UG-Gas-Line-48-Qual-B-50	35209	48 inch Underground Gas line [Qual. Level B] - 50 Sc Plans-Line	52	EXUGG-48B-50	2
UTLE_E_UG-Gas-Line-48-Qual-C-50	35210	48 inch Underground Gas line [Qual. Level C] - 50 Sc Plans-Line	52	EXUGG-48C-50	2

Level Name	Number	Description	Color	Style	Weight
UTLE_E_UG-Petro-Line-24-50	35211	24 inch Underground Pertoleum line - 50 Sc Plans-Line	52	EXUGP-24-50	2
UTLE_E_UG-Petro-Line-24-Qual-B-50	35212	24 inch Underground Pertoleum line [Qual. Level B] - 50 Sc Plans-Line	52	EXUGP-24B-50	2
UTLE_E_UG-Petro-Line-24-Qual-C-50	35213	24 inch Underground Pertoleum line [Qual. Level C] - 50 Sc Plans-Line	52	EXUGP-24C-50	2
UTLE_E_UG-Petro-Line-30-50	35214	30 inch Underground Petroleum line - 50 Sc Plans-Line	52	EXUGP-30-50	2
UTLE_E_UG-Petro-Line-30-Qual-B-50	35215	30 inch Underground Petroleum line [Qual. Level B] - 50 Sc Plans-Line	52	EXUGP-30B-50	2
UTLE_E_UG-Petro-Line-30-Qual-C-50	35216	30 inch Underground Petroleum line [Qual. Level C] - 50 Sc Plans-Line	52	EXUGP-30C-50	2
UTLE_E_UG-Petro-Line-36-50	35217	36 inch Underground Petroleum line - 50 Sc Plans-Line	52	EXUGP-36-50	2
UTLE_E_UG-Petro-Line-36-Qual-B-50	35218	36 inch Underground Petroleum line [Qual. Level B] - 50 Sc Plans-Line	52	EXUGP-36B-50	2
UTLE_E_UG-Petro-Line-36-Qual-C-50	35219	36 inch Underground Petroleum line [Qual. Level C] - 50 Sc Plans-Line	52	EXUGP-36C-50	2
UTLE_E_UG-Petro-Line-42-50	35220	42 inch Underground Petroleum line - 50 Sc Plans-Line	52	EXUGP-42-50	2
UTLE_E_UG-Petro-Line-42-Qual-B-50	35221	42 inch Underground Petroleum line [Qual. Level B] - 50 Sc Plans-Line	52	EXUGP-42B-50	2
UTLE_E_UG-Petro-Line-42-Qual-C-50	35222	42 inch Underground Petroleum line [Qual. Level C] - 50 Sc Plans-Line	52	EXUGP-42C-50	2
UTLE_E_UG-Petro-Line-48-50	35223	48 inch Underground Petroleum line - 50 Sc Plans-Line	52	EXUGP-48-50	2
UTLE_E_UG-Petro-Line-48-Qual-B-50	35224	48 inch Underground Petroleum line [Qual. Level B] - 50 Sc Plans-Line	52	EXUGP-48B-50	2
UTLE_E_UG-Petro-Line-48-Qual-C-50	35225	48 inch Underground Petroleum line [Qual. Level C] - 50 Sc Plans-Line	52	EXUGP-48C-50	2
UTLE_E_UG-San-Swr-Line-24-50	35226	24 inch Underground San. Sewer line - 50 Sc Plans-Line	2	EXUGSS-24-50	2
UTLE_E_UG-San-Swr-Line-24-Qual-B-50	35227	24 inch Underground San. Sewer line [Qual. Level B] - 50 Sc Plans-Line	2	EXUGSS-24B-50	2
UTLE_E_UG-San-Swr-Line-24-Qual-C-50	35228	24 inch Underground San. Sewer line [Qual. Level C] - 50 Sc Plans-Line	2	EXUGSS-24C-50	2
UTLE_E_UG-San-Swr-Line-30-50	35229	30 inch Underground San. Sewer line - 50 Sc Plans-Line	2	EXUGSS-30-50	2
UTLE_E_UG-San-Swr-Line-30-Qual-B-50	35230	30 inch Underground San. Sewer line [Qual. Level B] - 50 Sc Plans-Line	2	EXUGSS-30B-50	2
UTLE_E_UG-San-Swr-Line-30-Qual-C-50	35231	30 inch Underground San. Sewer line [Qual. Level C] - 50 Sc Plans-Line	2	EXUGSS-30C-50	2
UTLE_E_UG-San-Swr-Line-36-50	35232	36 inch Underground San. Sewer line - 50 Sc Plans-Line	2	EXUGSS-36-50	2
UTLE_E_UG-San-Swr-Line-36-Qual-B-50	35233	36 inch Underground San. Sewer line [Qual. Level B] - 50 Sc Plans-Line	2	EXUGSS-36B-50	2
UTLE_E_UG-San-Swr-Line-36-Qual-C-50	35234	36 inch Underground San. Sewer line [Qual. Level C] - 50 Sc Plans-Line	2	EXUGSS-36C-50	2
UTLE_E_UG-San-Swr-Line-42-50	35235	42 inch Underground San. Sewer line - 50 Sc Plans-Line	2	EXUGSS-42-50	2
UTLE_E_UG-San-Swr-Line-42-Qual-B-50	35236	42 inch Underground San. Sewer line [Qual. Level B] - 50 Sc Plans-Line	2	EXUGSS-42B-50	2
UTLE_E_UG-San-Swr-Line-42-Qual-C-50	35237	42 inch Underground San. Sewer line [Qual. Level C] - 50 Sc Plans-Line	2	EXUGSS-42C-50	2
UTLE_E_UG-San-Swr-Line-48-50	35238	48 inch Underground San. Sewer line - 50 Sc Plans-Line	2	EXUGSS-48-50	2
UTLE_E_UG-San-Swr-Line-48-Qual-B-50	35239	48 inch Underground San. Sewer line [Qual. Level B] - 50 Sc Plans-Line	2	EXUGSS-48B-50	2
UTLE_E_UG-San-Swr-Line-48-Qual-C-50	35240	48 inch Underground San. Sewer line [Qual. Level C] - 50 Sc Plans-Line	2	EXUGSS-48C-50	2
UTLE_E_UG-Steam-Line-24-50	35241	24 inch Underground Steam line - 50 Sc Plans-Line	52	EXUGSTM-24-50	2

Level Name	Number	Description	Color	Style	Weight
UTLE_E_UG-Steam-Line-24-Qual-B-50	35242	24 inch Underground Steam line [Quailty Level B] - 50 Sc Plans-Line	52	EXUGSTM-24B-50	2
UTLE_E_UG-Steam-Line-24-Qual-C-50	35243	24 inch Underground Steam line [Quailty Level C] - 50 Sc Plans-Line	52	EXUGSTM-24C-50	2
UTLE_E_UG-Steam-Line-30-50	35244	30 inch Underground Steam line - 50 Sc Plans-Line	52	EXUGSTM-30-50	2
UTLE_E_UG-Steam-Line-30-Qual-B-50	35245	30 inch Underground Steam line [Qual. Level B] - 50 Sc Plans-Line	52	EXUGSTM-30B-50	2
UTLE_E_UG-Steam-Line-30-Qual-C-50	35246	30 inch Underground Steam line [Qual. Level C] - 50 Sc Plans-Line	52	EXUGSTM-30C-50	2
UTLE_E_UG-Steam-Line-36-50	35247	36 inch Underground Steam line - 50 Sc Plans-Line	52	EXUGSTM-36-50	2
UTLE_E_UG-Steam-Line-36-Qual-B-50	35248	36 inch Underground Steam line [Qual. Level B] - 50 Sc Plans-Line	52	EXUGSTM-36B-50	2
UTLE_E_UG-Steam-Line-36-Qual-C-50	35249	36 inch Underground Steam line [Qual. Level C] - 50 Sc Plans-Line	52	EXUGSTM-36C-50	2
UTLE_E_UG-Steam-Line-42-50	35250	42 inch Underground Steam line - 50 Sc Plans-Line	52	EXUGSTM-42-50	2
UTLE_E_UG-Steam-Line-42-Qual-B-50	35251	42 inch Underground Steam line [Qual. Level B] - 50 Sc Plans-Line	52	EXUGSTM-42B-50	2
UTLE_E_UG-Steam-Line-42-Qual-C-50	35252	42 inch Underground Steam line [Qual. Level C] - 50 Sc Plans-Line	52	EXUGSTM-42C-50	2
UTLE_E_UG-Steam-Line-48-50	35253	48 inch Underground Steam line - 50 Sc Plans-Line	52	EXUGSTM-48-50	2
UTLE_E_UG-Steam-Line-48-Qual-B-50	35254	48 inch Underground Steam line [Qual. Level B] - 50 Sc Plans-Line	52	EXUGSTM-48B-50	2
UTLE_E_UG-Steam-Line-48-Qual-C-50	35255	48 inch Underground Steam line [Qual. Level C] - 50 Sc Plans-Line	52	EXUGSTM-48C-50	2
UTLE_E_UG-Wat-Line-24-50	35256	24 inch Underground Water line - 50 Sc Plans-Line	1	EXUGW-24-50	2
UTLE_E_UG-Wat-Line-24-Qual-B-50	35257	24 inch Underground Water line [Qual. Level B] - 50 Sc Plans-Line	1	EXUGW-24B-50	2
UTLE_E_UG-Wat-Line-24-Qual-C-50	35258	24 inch Underground Water line [Qual. Level C] - 50 Sc Plans-Line	1	EXUGW-24C-50	2
UTLE_E_UG-Wat-Line-30-50	35259	30 inch Underground Water line - 50 Sc Plans-Line	1	EXUGW-30-50	2
UTLE_E_UG-Wat-Line-30-Qual-B-50	35260	30 inch Underground Water line [Qual. Level B] - 50 Sc Plans-Line	1	EXUGW-30B-50	2
UTLE_E_UG-Wat-Line-30-Qual-C-50	35261	30 inch Underground Water line [Qual. Level C] - 50 Sc Plans-Line	1	EXUGW-30C-50	2
UTLE_E_UG-Wat-Line-36-50	35262	36 inch Underground Water line - 50 Sc Plans-Line	1	EXUGW-36-50	2
UTLE_E_UG-Wat-Line-36-Qual-B-50	35263	36 inch Underground Water line [Qual. Level B] - 50 Sc Plans-Line	1	EXUGW-36B-50	2
UTLE_E_UG-Wat-Line-36-Qual-C-50	35264	36 inch Underground Water line [Qual. Level C] - 50 Sc Plans-Line	1	EXUGW-36C-50	2
UTLE_E_UG-Wat-Line-42-50	35265	42 inch Underground Water line - 50 Sc Plans-Line	1	EXUGW-42-50	2
UTLE_E_UG-Wat-Line-42-Qual-B-50	35266	42 inch Underground Water line [Qual. Level B] - 50 Sc Plans-Line	1	EXUGW-42B-50	2
UTLE_E_UG-Wat-Line-42-Qual-C-50	35267	42 inch Underground Water line [Qual. Level C] - 50 Sc Plans-Line	1	EXUGW-42C-50	2
UTLE_E_UG-Wat-Line-48-50	35268	48 inch Underground Water line - 50 Sc Plans-Line	1	EXUGW-48-50	2
UTLE_E_UG-Wat-Line-48-Qual-B-50	35269	48 inch Underground Water line [Qual. Level B] - 50 Sc Plans-Line	1	EXUGW-48B-50	2
UTLE_E_UG-Wat-Line-48-Qual-C-50	35270	48 inch Underground Water line [Qual. Level C] - 50 Sc Plans-Line	1	EXUGW-48C-50	2
UTLE_E_UG-Wat-Non-Pot-Line-24-50	35271	24 inch Underground Non-potable water line - 50 Sc Plans-Line	1	EXUGNW-24-50	2
UTLE_E_UG-Wat-Non-Pot-Line-24-Qual-B-50	35272	24 inch Underground Non-potable water line [Qual. Level B] - 50 Sc P	1	EXUGNW-24B-50	2

Level Name	Number	Description	Color	Style	Weight
UTLE_E_UG-Wat-Non-Pot-Line-24-Qual-C-50	35273	24 inch Underground Non-potable water line [Qual. Level C] - 50 Sc P	1	EXUGNW-24C-50	2
UTLE_E_UG-Wat-Non-Pot-Line-30-50	35274	30 inch Underground Non-potable water line - 50 Sc Plans-Line	1	EXUGNW-30-50	2
UTLE_E_UG-Wat-Non-Pot-Line-30-Qual-B-50	35275	30 inch Underground Non-potable water line [Qual. Level B] - 50 Sc P	1	EXUGNW-30B-50	2
UTLE_E_UG-Wat-Non-Pot-Line-30-Qual-C-50	35276	30 inch Underground Non-potable water line [Qual. Level C] - 50 Sc P	1	EXUGNW-30C-50	2
UTLE_E_UG-Wat-Non-Pot-Line-36-50	35277	36 inch Underground Non-potable water line - 50 Sc Plans-Line	1	EXUGNW-36-50	2
UTLE_E_UG-Wat-Non-Pot-Line-36-Qual-B-50	35278	36 inch Underground Non-potable water line [Qual. Level B] - 50 Sc P	1	EXUGNW-36B-50	2
UTLE_E_UG-Wat-Non-Pot-Line-36-Qual-C-50	35279	36 inch Underground Non-potable water line [Qual. Level C] - 50 Sc P	1	EXUGNW-36C-50	2
UTLE_E_UG-Wat-Non-Pot-Line-42-50	35280	42 inch Underground non-potable water line - 50 Sc Plans-Line	1	EXUGNW-42-50	2
UTLE_E_UG-Wat-Non-Pot-Line-42-Qual-B-50	35281	42 inch Underground non-potable water line [Qual. Level B] - 50 Sc P	1	EXUGNW-42B-50	2
UTLE_E_UG-Wat-Non-Pot-Line-42-Qual-C-50	35282	42 inch Underground non-potable water line [Qual. Level C] - 50 Sc P	1	EXUGNW-42C-50	2
UTLE_E_UG-Wat-Non-Pot-Line-48-50	35283	48 inch Underground Non-potable water line - 50 Sc Plans-Line	1	EXUGNW-48-50	2
UTLE_E_UG-Wat-Non-Pot-Line-48-Qual-B-50	35284	48 inch Underground Non-potable water line [Qual. Level B] - 50 Sc P	1	EXUGNW-48B-50	2
UTLE_E_UG-Wat-Non-Pot-Line-48-Qual-C-50	35285	48 inch Underground Non-potable water line [Qual. Level C] - 50 Sc P	1	EXUGNW-48C-50	2
UTLE_E_Elec-Vault-Line	35286	Electrical Vault line-Line	5	1	1
UTLE_E_Misc-Notes	35287	Miscellaneous Designer notes (This level does not plot!)	0	0	0
UTLE_E_OVHD-Guy-Cell	35288	Overhead Guy cell-Cell	6	0	2
UTLE_E_Misc-Cell	35289	Miscellaneous Marker cell-Cell	0	0	1
UTLE_E_Misc-Line	35290	Miscellaneous Marker line-Line	0	0	1
UTLE_E_Misc-Text	35291	Miscellaneous Marker text-Text	0	0	1
UTLE_E_Cell-Cell	35292	Exist. Utility Cell-Cell	2	0	1
UTLE_E_Cell-Line	35293	Exist. Utility Cell-Line	2	0	1
UTLE_E_Cell-Text	35294	Exist. Utility Cell-Text	2	0	1
UTLE_E_Utl-Unknown-Cell	35295	Unknown Utility cell-Cell	0	2	2
UTLE_E_Utl-Unknown-Line	35296	Unknown Utility line-Line	0	2	2
UTLE_E_Utl-Unknown-Text	35297	Unknown Utility text-Text	0	0	2
UTLE_E_Combo-Util-Elec-Traf-Ctrl-Cell	35298	Comb. Utility line [Elec. and Traff Cont.]-Cell	0	0	2
UTLE_E_Combo-Util-Elec-Tele-Cell	35299	Comb. Utility [Elec. and Telephone]-Cell	3	0	2
UTLE_E_Combo-Util-Elec-Tele-Traf-Ctrl-Cell	35300	Comb. Utility line [Elec., Tele., and Traff Cont.]-Cell	3	0	2
UTLE_E_Combo-Util-Elec-Tele-TV-Cell	35301	Comb. Utility [Elec., Telephone and TV]-Cell	3	0	2
UTLE_E_Combo-Util-Elec-Tele-TV-Traf-Ctrl-Cell	35302	Comb. Utility line [Elec., Tele., TV, and Traff Cont.]-Cell	3	0	2
UTLE_E_Combo-Util-Elec-TV-Cell	35303	Comb. Utility [Elec. and TV]-Cell	3	0	2

Level Name	Number	Description	Color	Style	Weight
UTLE_E_Combo-Util-Elec-TV-Traf-Ctrl-Cell	35304	Comb. Utility [Elec., TV, and Traff Cont.]-Cell	3	0	2
UTLE_E_Combo-Util-Tele-Traf-Ctrl-Cell	35305	Comb. Utility [Telephone and Traff Cont.]-Cell	3	0	2
UTLE_E_Combo-Util-Tele-TV-Cell	35306	Comb. Utility [Telephone and TV]-Cell	3	0	2
UTLE_E_Combo-Util-Tele-TV-Traf-Ctrl-Cell	35307	Comb. Utility [Tele., TV and Traff Cont.]-Cell	3	0	2
UTLE_E_Combo-Util-TV-Traf-Ctrl-Cell	35308	Comb. Utility [TV and Traff Cont.]-Cell	3	0	2
UTLE_E_OVHD-Guy-Text	35309	Overhead Guy Wire text-Text	6	0	2
UTLE_E_UG-CSan-Swr-Line	35310	Comb. San. Sewer (Underground) line-Line	2	EXUGCSS	2
UTLE_E_UG-CSan-Swr-Line-Qual-B	35311	Comb. San. Sewer (Underground) line [Qual. Level B]-Line	2	EXUGCSS-B	2
UTLE_E_UG-CSan-Swr-Line-Qual-C	35312	Comb. San. Sewer (Underground) line [Qual. Level C]-Line	2	EXUGCSS-C	2
UTLE_E_UG-CSan-Swr-Line-24	35313	24 Inch Underground Comb. San. Sewer line - 20 Sc Plans-Line	2	EXUGCSS-24	2
UTLE_E_UG-CSan-Swr-Line-30	35314	30 Inch Underground Comb. San. Sewer line - 20 Sc Plans-Line	2	EXUGCSS-30	2
UTLE_E_UG-CSan-Swr-Line-36	35315	36 Inch Underground Comb. San. Sewer line - 20 Sc Plans-Line	2	EXUGCSS-36	2
UTLE_E_UG-CSan-Swr-Line-42	35316	42 Inch Underground Comb. San. Sewer line - 20 Sc Plans-Line	2	EXUGCSS-42	2
UTLE_E_UG-CSan-Swr-Line-48	35317	48 Inch Underground Comb. San. Sewer line - 20 Sc Plans-Line	2	EXUGCSS-48	2
UTLE_E_UG-CSan-Swr-User-Def-Line	35318	Comb. San. Sewer User Defined Width (Underground) line-Line	2	EXUGCSS	2
UTLE_E_UG-CSan-Swr-Line-24-Qual-B	35319	24 Inch Underground Comb. San. Sewer line [Qual. Level B] - 20 Sc Pl	2	EXUGCSS-24B	2
UTLE_E_UG-CSan-Swr-Line-24-Qual-C	35320	24 Inch Underground Comb. San. Sewer line [Qual. Level C] - 20 Sc Pl	2	EXUGCSS-24C	2
UTLE_E_UG-CSan-Swr-Line-30-Qual-B	35321	30 Inch Underground Comb. San. Sewer line [Qual. Level B] - 20 Sc Pl	2	EXUGCSS-30B	2
UTLE_E_UG-CSan-Swr-Line-30-Qual-C	35322	30 Inch Underground Comb. San. Sewer line [Qual. Level C] - 20 Sc Pl	2	EXUGCSS-30C	2
UTLE_E_UG-CSan-Swr-Line-36-Qual-B	35323	36 Inch Underground Comb. San. Sewer line [Qual. Level B] - 20 Sc Pl	2	EXUGCSS-36B	2
UTLE_E_UG-CSan-Swr-Line-36-Qual-C	35324	36 Inch Underground Comb. San. Sewer line [Qual. Level C] - 20 Sc Pl	2	EXUGCSS-36C	2
UTLE_E_UG-CSan-Swr-Line-42-Qual-B	35325	42 Inch Underground Comb. San. Sewer line [Qual. Level B] - 20 Sc Pl	2	EXUGCSS-42B	2
UTLE_E_UG-CSan-Swr-Line-42-Qual-C	35326	42 Inch Underground Comb. San. Sewer line [Qual. Level C] - 20 Sc Pl	2	EXUGCSS-42C	2
UTLE_E_UG-CSan-Swr-Line-48-Qual-B	35327	48 Inch Underground Comb. San. Sewer line [Qual. Level B] - 20 Sc Pl	2	EXUGCSS-48B	2
UTLE_E_UG-CSan-Swr-Line-48-Qual-C	35328	48 Inch Underground Comb. San. Sewer line [Qual. Level C] - 20 Sc Pl	2	EXUGCSS-48C	2
UTLE_E_UG-CSan-Swr-User-Def-Line-Qual-B	35329	Comb. San. Sewer User Defined Width (Underground) line [Qual. Lev	2	EXUGCSS-B	2
UTLE_E_UG-CSan-Swr-User-Def-Line-Qual-C	35330	Comb. San. Sewer User Defined Width (Underground) line [Qual. Lev	2	EXUGCSS-C	2
UTLE_E_UG-CSan-Swr-Line-24-50	35331	24 Inch Underground Comb. San. Sewer line - 50 Sc Plans-Line	2	EXUGCSS-24-50	2
UTLE_E_UG-CSan-Swr-Line-30-50	35332	30 Inch Underground Comb. San. Sewer line - 50 Sc Plans-Line	2	EXUGCSS-30-50	2
UTLE_E_UG-CSan-Swr-Line-36-50	35333	36 Inch Underground Comb. San. Sewer line - 50 Sc Plans-Line	2	EXUGCSS-36-50	2
UTLE_E_UG-CSan-Swr-Line-42-50	35334	42 Inch Underground Comb. San. Sewer line - 50 Sc Plans-Line	2	EXUGCSS-42-50	2

Level Name	Number	Description	Color	Style	Weight
UTLE_E_UG-CSan-Swr-Line-48-50	35335	48 Inch Underground Comb. San. Sewer line - 50 Sc Plans-Line	2	EXUGCSS-48-50	2
UTLE_E_UG-CSan-Swr-Line-24-Qual-B-50	35336	24 Inch Underground Comb. San. Sewer line [Qual. Level B] - 50 Sc Pl	2	EXUGCSS-24B-50	2
UTLE_E_UG-CSan-Swr-Line-24-Qual-C-50	35337	24 Inch Underground Comb. San. Sewer line [Qual. Level C] - 50 Sc Pl	2	EXUGCSS-24C-50	2
UTLE_E_UG-CSan-Swr-Line-30-Qual-B-50	35338	30 Inch Underground Comb. San. Sewer line [Qual. Level B] - 50 Sc Pl	2	EXUGCSS-30B-50	2
UTLE_E_UG-CSan-Swr-Line-30-Qual-C-50	35339	30 Inch Underground Comb. San. Sewer line [Qual. Level C] - 50 Sc Pl	2	EXUGCSS-30C-50	2
UTLE_E_UG-CSan-Swr-Line-36-Qual-B-50	35340	36 Inch Underground Comb. San. Sewer line [Qual. Level B] - 50 Sc Pl	2	EXUGCSS-36B-50	2
UTLE_E_UG-CSan-Swr-Line-36-Qual-C-50	35341	36 Inch Underground Comb. San. Sewer line [Qual. Level C] - 50 Sc Pl	2	EXUGCSS-36C-50	2
UTLE_E_UG-CSan-Swr-Line-42-Qual-B-50	35342	42 Inch Underground Comb. San. Sewer line [Qual. Level B] - 50 Sc Pl	2	EXUGCSS-42B-50	2
UTLE_E_UG-CSan-Swr-Line-42-Qual-C-50	35343	42 Inch Underground Comb. San. Sewer line [Qual. Level C] - 50 Sc Pl	2	EXUGCSS-42C-50	2
UTLE_E_UG-CSan-Swr-Line-48-Qual-B-50	35344	48 Inch Underground Comb. San. Sewer line [Qual. Level B] - 50 Sc Pl	2	EXUGCSS-48B-50	2
UTLE_E_UG-CSan-Swr-Line-48-Qual-C-50	35345	48 Inch Underground Comb. San. Sewer line [Qual. Level C] - 50 Sc Pl	2	EXUGCSS-48C-50	2
UTLE_E_OVHD-Combo-Util-Line-Elec-Traf-Text	35346	Comb. Utility (Overhead) line [Elec. and Traff Cont.]-Text	3	0	2
UTLE_E_OVHD-Combo-Util-Line-Elec-Tele-Text	35347	Comb. Utility (Overhead) line [Elec. and Telephone]-Text	3	0	2
UTLE_E_OVHD-Combo-Util-Line-Elec-Tele-Traf-Ctrl-Text	35348	Comb. Utility (Overhead) line [Elec.,Tele., and Traff Cont.]-Text	3	0	2
UTLE_E_OVHD-Combo-Util-Line-Elec-Tele-TV-Text	35349	Comb. Utility (Overhead) line [Elec., Telephone and TV]-Text	3	0	2
UTLE_E_OVHD-Combo-Util-Line-Elec-Tele-TV-Traf-Ctrl-T	35350	Comb. Utility (Overhead) line [Elec.,Tele.,TV, and Traff.Ctrl]-Text	3	0	2
UTLE_E_OVHD-Combo-Util-Line-Elec-TV-Text	35351	Comb. Utility (Overhead) line [Elec. and TV]-Text	3	0	2
UTLE_E_OVHD-Combo-Util-Line-Elec-TV-Traf-Ctrl-Text	35352	Comb. Utility (Overhead) line [Elec.,TV, and Traff Cont.]-Text	3	0	2
UTLE_E_OVHD-Combo-Util-Line-Tele-Traf-Ctrl-Text	35353	Comb. Utility (Overhead) line [Telephone and Traff Cont.]-Text	6	0	2
UTLE_E_OVHD-Combo-Util-Line-Tele-TV-Text	35354	Comb. Utility (Overhead) line [Telephone and TV]-Text	6	0	2
UTLE_E_OVHD-Combo-Util-Line-Tele-TV-Traf-Ctrl-Text	35355	Comb. Utility (Overhead) line [Tele.,TV, and Traff.Ctrl]-Text	6	0	2
UTLE_E_OVHD-Combo-Util-Line-TV-Traf-Ctrl-Text	35356	Comb. Utility (Overhead) line [TV, and Traff Cont.]-Text	6	0	2
UTLE_E_Guy-Cell	35357	Guy Wire line-Cell	0	EXOHGW	2
UTLE_E_UXX-Cell	35358	Exist. Utility Survey Defined cell-Cell	0	0	2
UTLE_E_UXX-Line	35359	Exist. Utility Survey Defined line-Line	0	0	2
UTLE_E_UXX-Text	35360	Exist. Utility Survey Defined text-Text	0	0	2
UTLE_E_UUSTRPOL-Cell	35361	Exist. Utility Strain pole-Cell	0	2	2
UTLE_E_UUSTRPOL-Line	35362	Exist. Utility Strain pole-Line	0	2	2
UTLE_E_UUSTRPOL-Text	35363	Exist. Utility Strain pole-Text	0	0	2
UTLE_E_UUELBOX-Cell	35364	Exist. Utility Electrical box-Cell	3	2	2
UTLE_E_UUELBOX-Line	35365	K80 Exist. Utility Electrical box-Line	3	2	2

Level Name	Number	Description	Color	Style	Weight
UTLE_E_UUELBOX-Text	35366	Exist. Utility Electrical box-Text	3	0	2
UTLE_E_UUOEL-Cell	35367	Exist. Utility Overhead electrical line-Cell	3	2	2
UTLE_E_UUOEL-Line	35368	K70 Exist. Utility Overhead electrical line-Line	3	EXOHE	2
UTLE_E_UUOEL-Text	35369	Exist. Utility Overhead electrical line-Text	3	0	2
UTLE_E_UUOTL-Cell	35370	Exist. Utility Overhead telephone line-Cell	6	2	2
UTLE_E_UUOTL-Line	35371	Exist. Utility Overhead telephone line-Line	6	EXOHT	2
UTLE_E_UUOTL-Text	35372	Exist. Utility Overhead telephone line-Text	6	0	2
UTLE_E_UUPP-Cell	35373	K72 K76 Exist. Utility Power pole, center-Cell	3	2	2
UTLE_E_UUPP-Line	35374	Exist. Utility Power pole, center-Line	3	2	2
UTLE_E_UUPP-Text	35375	Exist. Utility Power pole, center-Text	3	0	2
UTLE_E_UULP-Cell	35376	K73 K75 Exist. Utility Light pole, center-Cell	3	2	2
UTLE_E_UULP-Line	35377	Exist. Utility Light pole, center-Line	3	2	2
UTLE_E_UULP-Text	35378	Exist. Utility Light pole, center-Text	3	0	2
UTLE_E_UUTP-Cell	35379	Exist. Utility Telephone pole, center-Cell	6	2	2
UTLE_E_UUTP-Line	35380	Exist. Utility Telephone pole, center-Line	6	2	2
UTLE_E_UUTP-Text	35381	Exist. Utility Telephone pole, center-Text	6	0	2
UTLE_E_UUTPD-Cell	35382	Exist. Utility Telephone pedestal, center-Cell	6	2	2
UTLE_E_UUTPD-Line	35383	Exist. Utility Telephone pedestal, center-Line	6	2	2
UTLE_E_UUTPD-Text	35384	Exist. Utility Telephone pedestal, center-Text	6	0	2
UTLE_E_UUGP-Cell	35385	Exist. Utility Guy pole, center-Cell	0	2	2
UTLE_E_UUGP-Line	35386	Exist. Utility Guy pole, center-Line	0	2	2
UTLE_E_UUGP-Text	35387	Exist. Utility Guy pole, center-Text	0	0	2
UTLE_E_UUPGA-Cell	35388	Exist. Utility Pole anchor-Cell	0	2	2
UTLE_E_UUPGA-Line	35389	Exist. Utility Pole anchor-Line	0	2	2
UTLE_E_UUPGA-Text	35390	Exist. Utility Pole anchor-Text	0	0	2
UTLE_E_UUYLE-Cell	35391	K71 Exist. Utility Yard light, electrical-Cell	3	2	2
UTLE_E_UUYLE-Line	35392	Exist. Utility Yard light, electrical-Line	3	2	2
UTLE_E_UUYLE-Text	35393	Exist. Utility Yard light, electrical-Text	3	0	2
UTLE_E_UUYLG-Cell	35394	Exist. Utility Yard light, gas-Cell	52	2	2
UTLE_E_UUYLG-Line	35395	Exist. Utility Yard light, gas-Line	52	2	2
UTLE_E_UUYLG-Text	35396	Exist. Utility Yard light, gas-Text	52	0	2

Level Name	Number	Description	Color	Style	Weight
UTLE_E_UUWM-Cell	35397	Exist. Utility Water meter, center-Cell	1	2	2
UTLE_E_UUWM-Line	35398	Exist. Utility Water meter, center-Line	1	2	2
UTLE_E_UUWM-Text	35399	Exist. Utility Water meter, center-Text	1	0	2
UTLE_E_UUWV-Cell	35400	Exist. Utility Water valve-Cell	1	2	2
UTLE_E_UUWV-Line	35401	Exist. Utility Water valve-Line	1	2	2
UTLE_E_UUWV-Text	35402	Exist. Utility Water valve-Text	1	0	
UTLE_E_UUFH-Cell	35403	K81 Exist. Utility Fire hydrant, center-Cell	1	2	2
UTLE_E_UUFH-Line	35404	Exist. Utility Fire hydrant, center-Line	1	2	2
UTLE_E_UUFH-Text	35405	Exist. Utility Fire hydrant, center-Text	1	0	2
UTLE_E_UUMHST-Cell	35406	K66 Exist. Utility Manhole storm sewer, top-Cell	1	2	2
UTLE_E_UUMHST-Line	35407	Exist. Utility Manhole storm sewer, top-Line	1	2	2
UTLE_E_UUMHST-Text	35408	Exist. Utility Manhole storm sewer, top-Text	1	0	2
UTLE_E_UUMHSTF-Cell	35409	Exist. Utility Manhole storm sewer, F/L-Cell	1	2	2
UTLE_E_UUMHSTF-Line	35410	Exist. Utility Manhole storm sewer, F/L-Line	1	2	2
UTLE_E_UUMHSTF-Text	35411	Exist. Utility Manhole storm sewer, F/L-Text	1	0	2
UTLE_E_UUMHT-Cell	35412	Exist. Utility Manhole, telephone, top, F/L-Cell	6	2	2
UTLE_E_UUMHT-Line	35413	Exist. Utility Manhole, telephone, top, F/L-Line	6	2	2
UTLE_E_UUMHT-Text	35414	Exist. Utility Manhole, telephone, top, F/L-Text	6	0	2
UTLE_E_UUMHE-Cell	35415	Exist. Utility Manhole, electrical, top-Cell	3	2	2
UTLE_E_UUMHE-Line	35416	Exist. Utility Manhole, electrical, top-Line	3	2	2
UTLE_E_UUMHE-Text	35417	Exist. Utility Manhole, electrical, top-Text	3	0	2
UTLE_E_UUMHSS-Cell	35418	Exist. Utility Manhole, sanitary sewer, top-Cell	2	2	2
UTLE_E_UUMHSS-Line	35419	Exist. Utility Manhole, sanitary sewer, top-Line	2	2	2
UTLE_E_UUMHSS-Text	35420	Exist. Utility Manhole, sanitary sewer, top-Text	2	0	2
UTLE_E_UUMHSSF-Cell	35421	Exist. Utility Manhole, sanitary sewer, F/L-Cell	2	2	2
UTLE_E_UUMHSSF-Line	35422	Exist. Utility Manhole, sanitary sewer, F/L-Line	2	2	2
UTLE_E_UUMHSSF-Text	35423	Exist. Utility Manhole, sanitary sewer, F/L-Text	2	0	2
UTLE_E_UUSSL-Cell	35424	Exist. Utility Sanitary sewer line, center-Cell	2	2	2
UTLE_E_UUSSL-Line	35425	Exist. Utility Sanitary sewer line, center-Line	2	2	2
UTLE_E_UUSSL-Text	35426	Exist. Utility Sanitary sewer line, center-Text	2	0	2
UTLE_E_UUGM-Cell	35427	Exist. Utility Gas meter, center-Cell	52	2	2

Level Name	Number	Description	Color	Style	Weight
UTLE_E_UUGM-Line	35428	Exist. Utility Gas meter, center-Line	52	2	2
UTLE_E_UUGM-Text	35429	Exist. Utility Gas meter, center-Text	52	0	2
UTLE_E_UUNGLM-Cell	35430	Exist. Utility Gas line marker-Cell	52	2	2
UTLE_E_UUNGLM-Line	35431	Exist. Utility Gas line marker-Line	52	2	2
UTLE_E_UUNGLM-Text	35432	Exist. Utility Gas line marker-Text	52	0	2
UTLE_E_UUNGV-Cell	35433	K89 Exist. Utility Gas valve, center-Cell	52	2	2
UTLE_E_UUNGV-Line	35434	Exist. Utility Gas valve, center-Line	52	2	2
UTLE_E_UUNGV-Text	35435	Exist. Utility Gas valve, center-Text	52	0	2
UTLE_E_UUNGVP-Cell	35436	Exist. Utility Sanitary vent pipe-Cell	52	2	2
UTLE_E_UUNGVP-Line	35437	Exist. Utility Sanitary vent pipe-Line	52	2	2
UTLE_E_UUNGVP-Text	35438	Exist. Utility Sanitary vent pipe-Text	52	0	2
UTLE_E_UTRCL-Cell	35439	Exist. Utility R/R CL, exist. point symbol, # text, descr., elev.-Cell	15	6	0
UTLE_E_UTRCL-Line	35440	Exist. Utility R/R CL, exist. line-Line	15	6	0
UTLE_E_UTRCL-Text	35441	Exist. Utility R/R CL, exist. line descr. -Text	15	0	0
UTLE_E_UTRCR-Cell	35442	Exist. Utility R/R, top of rail, exist. point symbol, # text, descr., elev.-C	15	2	0
UTLE_E_UTRCR-Line	35443	Exist. Utility R/R, top of rail, exist. line-Line	15	2	0
UTLE_E_UTRCR-Text	35444	Exist. Utility R/R, top of rail, exist. line descr. -Text	15	0	0
UTLE_E_UTSATDSH-Cell	35445	K22 Exist. Utility Satellite dish, exist. point symbol, # text, descr., elev	12	2	0
UTLE_E_UTSATDSH-Line	35446	Exist. Utility Satellite dish, exist. point cell-Line	12	2	0
UTLE_E_UTSATDSH-Text	35447	Exist. Utility Satellite dish, exist. line descr. -Text	12	0	0
UTLE_E_UTMPR-Cell	35448	Exist. Utility Mile post, r/r, exist. point symbol, # text, descr., elev.-Ce	12	2	0
UTLE_E_UTMPR-Line	35449	Exist. Utility Mile post, r/r, exist. point cell-Line	12	2	0
UTLE_E_UTMPR-Text	35450	Exist. Utility Mile post, r/r, exist. line descr. -Text	12	0	0
UTLE_E_UUTSB-Cell	35451	Exist. Utility traffic signal box, exist. point symbol, # text, descr., elev.	52	2	0
UTLE_E_UUTSB-Line	35452	Exist. Utility traffic signal box, exist. line-Line	52	2	0
UTLE_E_UUTSB-Text	35453	Exist. Utility traffic signal box, exist. line descr. -Text	52	0	0
UTLE_E_UUPCL-Cell	35454	Exist. Utility ped. cross light, exist. point symbol, # text, descr., elev.-(	52	2	2
UTLE_E_UUPCL-Line	35455	Exist. Utility ped. cross light, exist. line-Line	52	2	2
UTLE_E_UUPCL-Text	35456	Exist. Utility ped. cross light, exist. line descr. -Text	52	0	0
UTLE_E_UUFM-Cell	35457	Exist. Utility undgrnd fiber marker, exist. point symbol, # text, descr.,	7	2	2
UTLE_E_UUFM-Line	35458	Exist. Utility undgrnd fiber marker, exist. line-Line	7	2	2

Level Name	Number	Description	Color	Style	Weight
UTLE_E_UUFM-Text	35459	Exist. Utility undgrnd fiber marker, exist. line descr. -Text	7	0	0
UTLE_E_SUETOP-Cell	35460	Exist. Utility sue test hole top, exist. point symbol, # text, descr., elev	2	0	3
UTLE_E_SUETOP-Line	35461	Exist. Utility sue test hole top, exist. line-Line	2	0	3
UTLE_E_SUETOP-Text	35462	Exist. Utility sue test hole top, exist. line descr. -Text	2	0	2
UTLE_E_SUEBOT-Cell	35463	Exist. Utility sue test hole bottom, exist. point symbol, # text, descr.,	3	0	3
UTLE_E_SUEBOT-Line	35464	Exist. Utility sue test hole bottom, exist. line-Line	3	0	3
UTLE_E_SUEBOT-Text	35465	Exist. Utility sue test hole bottom, exist. line descr. -Text	3	0	2
UTLE_E_TANK-Cell	35466	K23 Exist. Utility Tank, exist. point symbol, # text, descr., elev.-Cell	11	0	0
UTLE_E_TANK-Line	35467	K18a Exist. Utility Tank, exist. line-Line	11	0	0
UTLE_E_TANK-Text	35468	Exist. Utility Tank, exist. line descr. -Text	11	0	0
UTLE_E_UTIL-Cell	35469	K78 Exist. Utility Line-Cell	10	3	0
UTLE_E_UTIL-Line	35470	K74 Exist. Utility Line-Line	10	3	0
UTLE_E_UTIL-Text	35471	Exist. Utility Line-Text	10	0	0
UTLP_P_OVHD-Combo-Util-Line-Elec-Tele	36003	Comb. Utility (Overhead) line [Elec. and Telephone]-Line	3	PROHET	3
UTLP_P_OVHD-Combo-Util-Line-Elec-Tele-Traf-Ctrl	36004	Comb. Utility (Overhead) line [Elec.,Tele., and Traff Cont.]-Line	3	PROHETTC	3
UTLP_P_OVHD-Combo-Util-Line-Elec-Tele-Traf-Ctrl-REM	36005	Remove Comb. Utility (Overhead) line [Elec.,Tele., and Traff.Ctrl]-Line	3	TBR - EXOHETTC	2
UTLP_P_OVHD-Combo-Util-Line-Elec-Tele-TV	36006	Comb. Utility (Overhead) line [Elec., Telephone and TV]-Line	3	PROHETTV	3
UTLP_P_OVHD-Combo-Util-Line-Elec-Tele-TV-REM	36007	Remove Comb. Utility (Overhead) line [Elec., Telephone and TV]-Line	3	TBR - EXOHETTV	2
UTLP_P_OVHD-Combo-Util-Line-Elec-Tele-TV-Traf-Ctrl	36008	Comb. Utility (Overhead) line [Elec.,Tele.,TV, and Traff.Ctrl]-Line	3	PROHETTVTC	3
UTLP_P_OVHD-Combo-Util-Line-Elec-Tele-TV-Traf-Ctrl-R	36009	Remove Comb. Utility (Overhead) line [Elec., Tele.,TV, and Traff. Cntr	3	TBR - EXOHETTVTC	2
UTLP_P_OVHD-Combo-Util-Line-Elec-Traf-Ctrl	36010	Comb. Utility (Overhead) line [Elec. and Traff Cont.]-Line	3	PROHETC	3
UTLP_P_OVHD-Combo-Util-Line-Elec-Traf-Ctrl-REM	36011	Remove Comb. Utility (Overhead) line [Elec. and Traff Cont.]-Line	3	TBR - EXOHETC	2
UTLP_P_OVHD-Combo-Util-Line-Elec-TV	36012	Comb. Utility (Overhead) line [Elec. and TV]-Line	3	PROHETV	3
UTLP_P_OVHD-Combo-Util-Line-Elec-TV-REM	36013	Remove Comb. Utility (Overhead) line [Elec. and TV]-Line	3	TBR - EXOHETV	2
UTLP_P_OVHD-Combo-Util-Line-Elec-TV-Traf-Ctrl	36014	Comb. Utility (Overhead) line [Elec.,TV, and Traff Cont.]-Line	3	PROHETVTC	3
UTLP_P_OVHD-Combo-Util-Line-Elec-TV-Traf-Ctrl-REM	36015	Remove Comb. Utility (Overhead) line [Elec.,TV, and Traff.Ctrl]-Line	3	TBR - EXOHETVTC	2
UTLP_P_OVHD-Guy-Wire-line	36016	Overhead Guy Wire line-Line	0	PROHGW	3
UTLP_P_OVHD-Combo-Util-Lines-Elec-Tele-REM	36018	Remove Comb. Utility (Overhead) line [Elec. and Telephone]-Line	3	TBR - EXOHET	2
UTLP_P_OVHD-Combo-Util-Line-Tele-Traf-Ctrl	36019	Comb. Utility (Overhead) line [Telephone and Traff Cont.]-Line	6	PROHTTC	3
UTLP_P_OVHD-Combo-Util-Line-Tele-Traf-Ctrl-REM	36020	Remove Comb. Utility (Overhead) line [Telephone and Traff Cont.]-Li	6	TBR - EXOHTTC	2
UTLP_P_OVHD-Combo-Util-Line-Tele-TV	36021	Comb. Utility (Overhead) line [Telephone and TV]-Line	6	PROHTTV	3

Level Name	Number	Description	Color	Style	Weight
UTLP_P_OVHD-Combo-Util-Line-Tele-TV-REM	36022	Remove Comb. Utility (Overhead) line [Telephone and TV]-Line	6	TBR - EXOHTTV	2
UTLP_P_OVHD-Combo-Util-Line-Tele-TV-Traf-Ctrl	36023	Comb. Utility (Overhead) line [Tele.,TV, and Traff.Ctrl]-Line	6	PROHTTVTC	3
UTLP_P_OVHD-Combo-Util-Line-Tele-TV-Traf-Ctrl-REM	36024	Remove Comb. Utility (Overhead) line [Tele.,TV, and Traff. Cntrl]-Line	6	TBR - EXOHTTVTC	2
UTLP_P_OVHD-Combo-Util-Line-TV-Traf-Ctrl	36025	Comb. Utility (Overhead) line [TV, and Traff Cont.]-Line	6	PROHTVTC	3
UTLP_P_OVHD-Combo-Util-Line-TV-Traf-Ctrl-REM	36026	Remove Comb. Utility (Overhead) line [TV, and Traff Cont.]-Line	6	TBR - EXOHTVTC	2
UTLP_P_OVHD-Combo-Util-Text	36027	Comb. Utility [Text-label,size,type]-Text	3	0	3
UTLP_P_OVHD-Elec-Line	36029	Electrical (Overhead) line-Line	3	PROHE	3
UTLP_P_OVHD-Elec-Line-REM	36030	Remove Electrical (Overhead) line-Line	3	TBR - EXOHE	2
UTLP_P_OVHD-Elec-Text	36031	Electrical (Overhead) [Text-label,size,type]-Text	3	0	2
UTLP_P_OVHD-Tele-Line	36034	Telephone (Overhead) line-Line	6	PROHT	3
UTLP_P_OVHD-Tele-Line-REM	36035	Remove Telephone (Overhead) line-Line	6	TBR - EXOHT	2
UTLP_P_OVHD-Tele-Text	36036	Telephone (Overhead) [Text-label,size,type]-Text	6	0	2
UTLP_P_OVHD-Traf-Ctrl-Line	36038	Traff Cont. (Overhead) line-Line	0	PROHTC	3
UTLP_P_OVHD-Traf-Ctrl-Line-REM	36039	Remove Traff Cont. (Overhead) line-Line	0	TBR - EXOHTC	2
UTLP_P_OVHD-Traf-Ctrl-Text	36040	Traff Cont. (Overhead) [Text-label,size,type]-Text	0	0	2
UTLP_P_OVHD-TV-Line	36042	Television (Overhead) line-Line	6	PROHTV	3
UTLP_P_OVHD-TV-Line-REM	36043	Remove Television (Overhead) line-Line	6	TBR - EXOHTV	2
UTLP_P_OVHD-TV-Text	36044	Television (Overhead) [Text-label,size,type]-Text	6	0	2
UTLP_P_Elec-Cell	36047	Electrical cell-Cell	3	0	1
UTLP_P_UG-Elec-Line	36048	Underground Electrical line-Line	3	PRUGE	3
UTLP_P_UG-Elec-Line-REM	36049	Remove Underground Electrical (All Quality Levels)-Line	3	TBR - EXUGE	2
UTLP_P_UG-Elec-Text	36052	Underground Electrical [Text-label,size,type]-Text	3	0	2
UTLP_P_Gas-Cell	36053	Gas cell-Cell	52	0	1
UTLP_P_UG-Gas-Line	36054	Gas (Underground) line-Line	52	PRUGG	3
UTLP_P_UG-Gas-Line-24	36055	24 inch Underground Gas line - 20 Sc Plans-Line	52	PRUGG-24	3
UTLP_P_UG-Gas-Line-30	36059	30 inch Underground Gas line - 20 Sc Plans-Line	52	PRUGG-30	3
UTLP_P_UG-Gas-Line-36	36063	36 inch Underground Gas line - 20 Sc Plans-Line	52	PRUGG-36	3
UTLP_P_UG-Gas-Line-42	36067	42 inch Underground Gas line - 20 Sc Plans-Line	52	PRUGG-42	3
UTLP_P_UG-Gas-Line-48	36071	48 inch Underground Gas line - 20 Sc Plans-Line	52	PRUGG-48	3
UTLP_P_UG-Gas-Line-REM	36075	Remove Underground Gas line (All Quality Levels)-Line	52	TBR - EXUGG	2
UTLP_P_UG-Gas-Text	36078	Gas (Underground) [Text-label,size,type]-Text	52	0	2

Level Name	Number	Description	Color	Style	Weight
UTLP_P_Petro-Cell	36079	Petroleum cell-Cell	52	0	1
UTLP_P_UG-Petro-Line	36080	Petroleum (Underground) line-Line	52	PRUGP	3
UTLP_P_UG-Petro-Line-24	36081	24 inch Underground Petroleum line - 20 Sc Plans-Line	52	PRUGP-24	3
UTLP_P_UG-Petro-Line-30	36085	30 inch Underground Petroleum line - 20 Sc Plans-Line	52	PRUGP-30	3
UTLP_P_UG-Petro-Line-36	36089	36 inch Underground Petroleum line - 20 Sc Plans-Line	52	PRUGP-36	3
UTLP_P_UG-Petro-Line-42	36093	42 inch Underground Petroleum line - 20 Sc Plans-Line	52	PRUGP-42	3
UTLP_P_UG-Petro-Line-48	36097	48 inch Underground Petroleum line - 20 Sc Plans-Line	52	PRUGP-48	3
UTLP_P_UG-Petro-Line-REM	36101	Remove Underground Petroleum line (All Quality Levels)-Line	52	TBR - EXUGP	2
UTLP_P_UG-Petro-Text	36104	Petroleum (Underground) [Text-label,size,type]-Text	52	0	2
UTLP_P_San-Force-Main-Cell	36105	Sanitary Force Main cell-Cell	2	0	1
UTLP_P_UG-San-Force-Main-Line	36106	Sanitary Force Main (Underground) line-Line	2	PRUGSFM	3
UTLP_P_UG-San-Force-Main-Line-REM	36107	Remove Underground San. Force Main line (All Quality Levels)-Line	2	TBR - EXUGSFM	2
UTLP_P_UG-San-Force-Main-Text	36110	Sanitary Force Main (Underground) [Text-label,size,type]-Text	2	0	2
UTLP_P_San-Swr-Cell	36111	Sanitary Sewer cell-Cell	2	0	1
UTLP_P_UG-San-Swr-Line	36112	Sanitary Sewer (Underground) line-Line	2	PRUGSS	3
UTLP_P_UG-San-Swr-Line-24	36113	24 inch Underground San. Sewer line - 20 Sc Plans-Line	2	PRUGSS-24	3
UTLP_P_UG-San-Swr-Line-30	36117	30 inch Underground San. Sewer line - 20 Sc Plans-Line	2	PRUGSS-30	3
UTLP_P_UG-San-Swr-Line-36	36121	36 inch Underground San. Sewer line - 20 Sc Plans-Line	2	PRUGSS-36	3
UTLP_P_UG-San-Swr-Line-42	36125	42 inch Underground San. Sewer line - 20 Sc Plans-Line	2	PRUGSS-42	3
UTLP_P_UG-San-Swr-Line-48	36129	48 inch Underground San. Sewer line - 20 Sc Plans-Line	2	PRUGSS-48	3
UTLP_P_UG-San-Swr-Line-REM	36133	Remove Sanitary Sewer line (All Quality Levels)-Line	2	TBR - EXUGSS	2
UTLP_P_UG-San-Swr-Text	36136	Sanitary Sewer (Underground) [Text-label,size,type]-Text	2	0	2
UTLP_P_Steam-Cell	36137	Steam cell-Cell	52	0	1
UTLP_P_UG-Steam-Line	36138	Steam (Underground) line-Line	52	PRUGSTM	3
UTLP_P_UG-Steam-Line-24	36139	24 inch Underground Steam line - 20 Sc Plans-Line	52	PRUGSTM-24	3
UTLP_P_UG-Steam-Line-30	36143	30 inch Underground Steam line - 20 Sc Plans-Line	52	PRUGSTM-30	3
UTLP_P_UG-Steam-Line-36	36147	36 inch Underground Steam line - 20 Sc Plans-Line	52	PRUGSTM-36	3
UTLP_P_UG-Steam-Line-42	36151	42 inch Underground Steam line - 20 Sc Plans-Line	52	PRUGSTM-42	3
UTLP_P_UG-Steam-Line-48	36155	48 inch Underground Steam line - 20 Sc Plans-Line	52	PRUGSTM-48	3
UTLP_P_UG-Steam-Line-REM	36159	Remove Underground Steam line (All Quality Levels)-Line	52	TBR - EXUGSTM	2
UTLP_P_UG-Steam-Text	36162	Steam (Underground) [Text-label,size,type]-Text	52	0	2

Level Name	Number	Description	Color	Style	Weight
UTLP_P_Tele-Cell	36163	Telephone cell-Cell	6	0	1
UTLP_P_UG-Tele-Line	36164	Telephone (Underground) line-Line	6	PRUGT	3
UTLP_P_UG-Tele-Line-REM	36165	Remove Underground Telephone line (All Quality Levels)-Line	6	TBR - EXUGT	2
UTLP_P_UG-Tele-Text	36168	Telephone (Underground) [Text-label,size,type]-Text	6	0	2
UTLP_P_Traf-Ctrl-Cell	36169	Traff Cont. cell-Cell	0	0	1
UTLP_P_UG-Traf-Ctrl-Line	36170	Traff Cont. (Underground) line-Line	0	PRUGTC	3
UTLP_P_UG-Traf-Ctrl-Line-REM	36171	Remove Underground Traff Cont. line (All Quality Levels)-Line	0	TBR - EXOHTC	2
UTLP_P_UG-Traf-Ctrl-Text	36174	Traff Cont. (Underground) [Text-label,size,type]-Text	0	0	2
UTLP_P_TV-Cell	36175	Television cell-Cell	6	0	1
UTLP_P_UG-TV-Line	36176	Television (Underground) line-Line	6	PRUGTV	3
UTLP_P_UG-TV-Line-REM	36177	Remove Underground Television line (All Quality Levels)-Line	6	TBR - EXUGTV	2
UTLP_P_UG-TV-Text	36180	Television (Underground) [Text-label,size,type]-Text	6	0	2
UTLP_P_Wat-Cell	36184	Water cell-Cell	1	0	1
UTLP_P_UG-Wat-Line	36185	Water (Underground) line-Line	1	PRUGW	3
UTLP_P_UG-Wat-Line-24	36186	24 inch Underground Water line - 20 Sc Plans-Line	1	PRUGW-24	3
UTLP_P_UG-Wat-Line-30	36190	30 inch Underground Water line - 20 Sc Plans-Line	1	PRUGW-30	3
UTLP_P_UG-Wat-Line-36	36194	36 inch Underground Water line - 20 Sc Plans-Line	1	PRUGW-36	3
UTLP_P_UG-Wat-Line-42	36198	42 inch Underground Water line - 20 Sc Plans-Line	1	PRUGW-42	3
UTLP_P_UG-Wat-Line-48	36202	48 inch Underground Water line - 20 Sc Plans-Line	1	PRUGW-48	3
UTLP_P_UG-Wat-Line-REM	36206	Remove Underground Water line (All Quality Levels)-Line	1	TBR - EXUGW	2
UTLP_P_Wat-Non-Pot-Cell	36209	Non-potable water cell-Cell	1	0	1
UTLP_P_UG-Wat-Non-Pot-Line	36210	Non-potable water (Underground) line-Line	1	PRUGNW	3
UTLP_P_UG-Wat-Non-Pot-Line-24	36211	24 inch Underground Non-potable water line - 20 Sc Plans-Line	1	PRUGNW-24	3
UTLP_P_UG-Wat-Non-Pot-Line-30	36215	30 inch Underground Non-potable water line - 20 Sc Plans-Line	1	PRUGNW-30	3
UTLP_P_UG-Wat-Non-Pot-Line-36	36219	36 inch Underground Non-potable water line - 20 Sc Plans-Line	1	PRUGNW-36	3
UTLP_P_UG-Wat-Non-Pot-Line-42	36223	42 inch Underground Non-potable water line - 20 Sc Plans-Line	1	PRUGNW-42	3
UTLP_P_UG-Wat-Non-Pot-Line-48	36227	48 inch Underground Non-potable water line - 20 Sc Plans-Line	1	PRUGNW-48	3
UTLP_P_UG-Wat-Non-Pot-Line-REM	36231	Remove Underground Non-potable water line (All Quality Levels)-Lin	1	TBR - EXUGNW	2
UTLP_P_UG-Wat-Non-Pot-Text	36234	Non-potable water (Underground) [Text-label,size,type]-Text	1	0	2
UTLP_P_UG-Wat-Text	36235	Water (Underground) [Text-label,size,type]-Text	1	0	2
UTLP_P_UG-Gas-Line-User-Def	36236	Gas User Defined Width (Underground) line-Line	52	PRUGG	3

Level Name	Number	Description	Color	Style	Weight
UTLP_P_UG-Petro-Line-User-Def	36240	Petroleum User Defined Width (Underground) line-Line	52	PRUGP	3
UTLP_P_UG-San-Swr-Line-User-Def	36244	Sanitary Sewer User Defined Width (Underground) line-Line	2	PRUGSS	3
UTLP_P_UG-Steam-Line-User-Def	36248	Steam User Defined Width (Underground) line-Line	52	PRUGSTM	3
UTLP_P_UG-Wat-Line-User-Def	36252	Water User Defined Width (Underground) line-Line	1	PRUGW	3
UTLP_P_UG-Wat-Non-Pot-User-Def-Line	36256	Non-potable water User Defined Width (Underground) line-Line	1	PRUGNW	3
UTLP_P_OVHD-Guy-Cell	36260	Guy Wire (Overhead) cell-Cell	0	0	1
UTLP_P_OVHD-Guy-Line	36261	Guy Wire (Overhead) line-Line	0	PROHGW	3
UTLP_P_OVHD-Guy-Line-REM	36262	Remove Guy Wire (Overhead) line-Line	0	TBR - EXOHGW	2
UTLP_P_OVHD-Guy-Text	36263	Guy Wire (Overhead) [Text-label,size,type]-Text	0	0	2
UTLP_P_UG-Gas-Line-24-50	36265	24 inch Underground Gas line - 50 Sc Plans-Line	52	PRUGG-24-50	3
UTLP_P_UG-Gas-Line-30-50	36266	30 inch Underground Gas line - 50 Sc Plans-Line	52	PRUGG-30-50	3
UTLP_P_UG-Gas-Line-36-50	36267	36 inch Underground Gas line - 50 Sc Plans-Line	52	PRUGG-36-50	3
UTLP_P_UG-Gas-Line-42-50	36268	42 inch Underground Gas line - 50 Sc Plans-Line	52	PRUGG-42-50	3
UTLP_P_UG-Gas-Line-48-50	36269	48 inch Underground Gas line - 50 Sc Plans-Line	52	PRUGG-48-50	3
UTLP_P_UG-Petro-Line-24-50	36270	24 inch Underground Petroleum line - 50 Sc Plans-Line	52	PRUGP-24-50	3
UTLP_P_UG-Petro-Line-30-50	36271	30 inch Underground Petroleum line - 50 Sc Plans-Line	52	PRUGP-30-50	3
UTLP_P_UG-Petro-Line-36-50	36272	36 inch Underground Petroleum line - 50 Sc Plans-Line	52	PRUGP-36-50	3
UTLP_P_UG-Petro-Line-42-50	36273	42 inch Underground Petroleum line - 50 Sc Plans-Line	52	PRUGP-42-50	3
UTLP_P_UG-Petro-Line-48-50	36274	48 inch Underground Petroleum line - 50 Sc Plans-Line	52	PRUGP-48-50	3
UTLP_P_UG-San-Swr-Line-24-50	36275	24 inch Underground San. Sewer line - 50 Sc Plans-Line	2	PRUGSS-24-50	3
UTLP_P_UG-San-Swr-Line-30-50	36276	30 inch Underground San. Sewer line - 50 Sc Plans-Line	2	PRUGSS-30-50	3
UTLP_P_UG-San-Swr-Line-36-50	36277	36 inch Underground San. Sewer line - 50 Sc Plans-Line	2	PRUGSS-36-50	3
UTLP_P_UG-San-Swr-Line-42-50	36278	42 inch Underground San. Sewer line - 50 Sc Plans-Line	2	PRUGSS-42-50	3
UTLP_P_UG-San-Swr-Line-48-50	36279	48 inch Underground San. Sewer line - 50 Sc Plans-Line	2	PRUGSS-48-50	3
UTLP_P_UG-Steam-Line-24-50	36280	24 inch Underground Steam line - 50 Sc Plans-Line	52	PRUGSTM-24-50	3
UTLP_P_UG-Steam-Line-30-50	36281	30 inch Underground Steam line - 50 Sc Plans-Line	52	PRUGSTM-30-50	3
UTLP_P_UG-Steam-Line-36-50	36282	36 inch Underground Steam line - 50 Sc Plans-Line	52	PRUGSTM-36-50	3
UTLP_P_UG-Steam-Line-42-50	36283	42 inch Underground Steam line - 50 Sc Plans-Line	52	PRUGSTM-42-50	3
UTLP_P_UG-Steam-Line-48-50	36284	48 inch Underground Steam line - 50 Sc Plans-Line	52	PRUGSTM-48-50	3
UTLP_P_UG-Wat-Line-24-50	36285	24 inch Underground Water line - 50 Sc Plans-Line	1	PRUGW-24-50	3
UTLP_P_UG-Wat-Line-30-50	36286	30 inch Underground Water line - 50 Sc Plans-Line	1	PRUGW-30-50	3

Level Name	Number	Description	Color	Style	Weight
UTLP_P_UG-Wat-Line-36-50	36287	36 inch Underground Water line - 50 Sc Plans-Line	1	PRUGW-36-50	3
UTLP_P_UG-Wat-Line-42-50	36288	42 inch Underground Water line - 50 Sc Plans-Line	1	PRUGW-42-50	3
UTLP_P_UG-Wat-Line-48-50	36289	48 inch Underground Water line - 50 Sc Plans-Line	1	PRUGW-48-50	3
UTLP_P_UG-Wat-Non-Pot-Line-24-50	36290	24 inch Underground Non-potable water line - 50 Sc Plans-Line	1	PRUGNW-24-50	3
UTLP_P_UG-Wat-Non-Pot-Line-30-50	36291	30 inch Underground Non-potable water line - 50 Sc Plans-Line	1	PRUGNW-30-50	3
UTLP_P_UG-Wat-Non-Pot-Line-36-50	36292	36 inch Underground Non-potable water line - 50 Sc Plans-Line	1	PRUGNW-36-50	3
UTLP_P_UG-Wat-Non-Pot-Line-42-50	36293	42 inch Underground Non-potable water line - 50 Sc Plans-Line	1	PRUGNW-42-50	3
UTLP_P_UG-Wat-Non-Pot-Line-48-50	36294	48 inch Underground Non-potable water line - 50 Sc Plans-Line	1	PRUGNW-48-50	3
UTLP_P_Elec-Vault-Line	36295	Electrical Vault line-Line	5	0	1
UTLP_P_Misc-Notes	36296	Miscellaneous Designer notes (This level does not plot!)	0	0	0
UTLP_P_Cell-Cell	36297	Proposed Utility Cell-Cell	1	0	1
UTLP_P_Cell-Line	36298	Proposed Utility Cell-Line	1	0	1
UTLP_P_Cell-Text	36299	Proposed Utility Cell-Text	1	0	1
UTLP_P_UG-CSan-Swr-Line	36300	Comb. San. Sewer (Underground) line-Line	2	PRUGCSS	2
UTLP_P_UG-CSan-Swr-Line-24	36301	24 inch Underground Comb. San. Sewer line - 20 Sc Plans-Line	2	PRUGCSS-24	2
UTLP_P_UG-CSan-Swr-Line-30	36302	30 inch Underground Comb. San. Sewer line - 20 Sc Plans-Line	2	PRUGCSS-30	2
UTLP_P_UG-CSan-Swr-Line-36	36303	36 inch Underground Comb. San. Sewer line - 20 Sc Plans-Line	2	PRUGCSS-36	2
UTLP_P_UG-CSan-Swr-Line-42	36304	42 inch Underground Comb. San. Sewer line - 20 Sc Plans-Line	2	PRUGCSS-42	2
UTLP_P_UG-CSan-Swr-Line-48	36305	48 inch Underground Comb. San. Sewer line - 20 Sc Plans-Line	2	PRUGCSS-48	2
UTLP_P_UG-CSan-Swr-User-Def-Line	36306	Comb. San. Sewer User Defined Width (Underground) lines-Line	2	PRUGCSS	2
UTLP_P_UG-CSan-Swr-Line-24-50	36307	24 inch Underground Comb. San. Sewer line - 50 Sc Plans-Line	2	PRUGCSS-24-50	2
UTLP_P_UG-CSan-Swr-Line-30-50	36308	30 inch Underground Comb. San. Sewer line - 50 Sc Plans-Line	2	PRUGCSS-30-50	2
UTLP_P_UG-CSan-Swr-Line-36-50	36309	36 inch Underground Comb. San. Sewer line - 50 Sc Plans-Line	2	PRUGCSS-36-50	2
UTLP_P_UG-CSan-Swr-Line-42-50	36310	42 inch Underground Comb. San. Sewer line - 50 Sc Plans-Line	2	PRUGCSS-42-50	2
UTLP_P_UG-CSan-Swr-Line-48-50	36311	48 inch Underground Comb. San. Sewer line - 50 Sc Plans-Line	2	PRUGCSS-48-50	2
WALL_P_Median-Side-Barrier-Wall-Foundation-Line	37000	Foundation lines-Line	4	2	1
WALL_P_Median-Side-Barrier-Wall-Line	37001	Median or side barrier wall lines-Line	7	0	2
WALL_P_Median-Side-Barrier-Wall-Text	37002	Median or side barrier description & labels-Text	7	0	2
WALL_P_Retain-Wall-Footing-Line	37003	Footing lines-Line	4	2	1
WALL_P_Retain-Wall-Line	37004	Retaining wall lines-Line	7	0	2
WALL_P_Retain-Wall-Text	37005	Retaining wall description & labels-Text	7	0	2

Level Name	Number	Description	Color	Style	Weight
WALL_P_Sound-Barrier-Foundation-Line	37006	Foundation lines-Line	4	2	1
WALL_P_Sound-Barrier-Wall-Line	37007	Sound barrier wall lines-Line	7	0	2
WALL_P_Sound-Barrier-Wall-Text	37008	Sound barrier wall descr. -Text	7	0	2
WALL_P_Misc	37009	Miscellaneous Designer notes (This level does not plot!)	0	0	0
WPRO_P_Exist-Ground	38000	Existing Ground-Line	2	2	1
WPRO_P_Finish-Ground-Back-of-Wall	38001	Finished Ground (back of wall)-Line	0	6	1
WPRO_P_Finish-Ground-Face-of-Wall	38002	Finished Ground (face of wall)-Line	0	0	1
WPRO_P_Grid-Sta-Elev	38003	Grid Stations & Elevations-Line	7	0	2
WPRO_P_Increment-Elev	38004	Incremental elevations-Text	7	0	2
WPRO_P_Median-Side-Barrier-Wall-Envlp-Line	38005	Median or Side Barrier Wall envelope lines-Line	0	0	2
WPRO_P_Median-Side-Barrier-Wall-Text	38006	Median or Side Barrier Wall description & labels-Text	0	0	2
WPRO_P_Retain-Wall-Envlp-Line	38007	Retaining Wall envelope lines-Line	0	0	2
WPRO_P_Retain-Wall-Text	38008	Retaining Wall description & labels-Text	0	0	2
WPRO_P_Sound-Barrier-Wall-Envlp-Line	38009	Sound Barrier Wall Envelope lines-Line	0	0	2
WPRO_P_Sound-Barrier-Wall-Text	38010	Sound Barrier Wall description & labels-Text	0	0	2
WPRO_P_Misc	38011	Miscellaneous Designer notes (This level does not plot!)	0	0	0
XSEC_E_Drainage-Cell	39000	X-Sec. Exist. Drainage-Cell	0	0	2
XSEC_E_Drainage-Line	39001	X-Sec. Exist. Drainage-Line	7	2	4
XSEC_E_Drainage-Text	39002	X-Sec. Exist. Drainage-Text	0	0	4
XSEC_E_Ground-Line	39003	X-Sec. Exist. Ground-Line	2	2	3
XSEC_E_Ground-Text	39004	X-Sec. Exist. Ground-Text	2	0	3
XSEC_E_Substratum1-Line	39005	X-Sec. Exist. Substratum 1-Line	5	2	2
XSEC_E_Substratum2-Line	39006	X-Sec. Exist. Substratum 2-Line	6	2	2
XSEC_E_Substratum3-Line	39007	X-Sec. Exist. Substratum 3-Line	7	2	2
XSEC_E_Ground_Enhancement-Line	39031	X-Sec. Exist. Ground Enhancement-Line	10	2	3
XSEC_E_Ground_Enhancement-Text	39032	X-Sec. Exist. Ground Enhancement-Text	10	0	3
XSEC_E_Ground_Bogus-Line	39033	X-Sec. Exist. Ground Bogus-Line	10	2	3
XSEC_E_Ground_Bogus-Text	39034	X-Sec. Exist. Ground Bogus-Text	10	0	3
XSEC_E_ACL-Cell	39035	X-Sec. field survey Alignment centerline point-Cell	0	0	4
XSEC_E_ACL-Line	39036	X-Sec. field survey Alignment centerline point-Line	0	0	4
XSEC_E_ACL-Text	39037	X-Sec. field survey Alignment centerline point-Text	0	0	2

Level Name	Number	Description	Color	Style	Weight
XSEC_E_DADB-Cell	39038	X-Sec. Dam, toe point symbol, # text, descr., elev.-Cell	11	2	0
XSEC_E_DADB-Line	39039	K167 X-Sec. Dam, toe line-Line	11	2	0
XSEC_E_DADB-Text	39040	X-Sec. Dam, toe line descr. -Text	11	0	0
XSEC_E_DCB-Cell	39041	K65 X-Sec. Single catch basin exist. point symbol, # text, descr., elev.-	1	2	0
XSEC_E_DCB-Line	39042	X-Sec. Single catch basin exist. point cell-Line	1	2	0
XSEC_E_DCB-Text	39043	X-Sec. Single catch basin exist. descr. (Elev., type, size, etc.)-Text	1	0	0
XSEC_E_DCEF-Cell	39044	X-Sec. Culvert end, F/L point symbol, # text, descr., elev.-Cell	1	2	0
XSEC_E_DCEF-Line	39045	X-Sec. Culvert end, F/L cell-Line	1	2	0
XSEC_E_DCEF-Text	39046	X-Sec. Culvert end, F/L line descr. (Elev., type, size, etc.)-Text	1	0	0
XSEC_E_DCWE-Cell	39047	X-Sec. Culvert, wingwall end point symbol, # text, descr., elev.-Cell	1	2	0
XSEC_E_DCWE-Line	39048	X-Sec. Culvert, wingwall end line/cell-Line	1	2	0
XSEC_E_DCWE-Text	39049	X-Sec. Culvert, wingwall end line descr. (Elev., type, size, etc.)-Text	1	0	0
XSEC_E_DDCB-Cell	39050	X-Sec. Double catch basin exist. point symbol, # text, descr., elev.-Cel	1	2	0
XSEC_E_DDCB-Line	39051	X-Sec. Double catch basin exist. point cell-Line	1	2	0
XSEC_E_DDCB-Text	39052	X-Sec. Double catch basin exist. descr. (Elev., type, size, etc.)-Text	1	0	0
XSEC_E_DDI-Cell	39053	K68a X-Sec. Drop inlet, top, exist. point symbol, # text, descr., elev.-C	1	2	0
XSEC_E_DDI-Line	39054	X-Sec. Drop inlet, top, exist. cell-Line	1	2	0
XSEC_E_DDI-Text	39055	X-Sec. Drop inlet, top, exist. descr. (Elev., type, size, etc.)-Text	1	0	0
XSEC_E_DDL-Cell	39056	X-Sec. Drain lines, exist. point symbol, # text, descr., elev.-Cell	1	2	0
XSEC_E_DDL-Line	39057	X-Sec. Drain lines, existing-Line	1	2	0
XSEC_E_DDL-Text	39058	X-Sec. Drain lines, exist. line descr. (Elev., type, size, etc.)-Text	1	0	0
XSEC_E_DDT-Cell	39059	X-Sec. Dam, top point symbol, # text, descr., elev.-Cell	6	0	0
XSEC_E_DDT-Line	39060	K28 X-Sec. Dam, top line-Line	6	0	1
XSEC_E_DDT-Text	39061	X-Sec. Dam, top line descr. -Text	6	0	0
XSEC_E_DEW-Cell	39062	X-Sec. Edge of water, exist. point symbol, # text, descr., elev.-Cell	1	0	0
XSEC_E_DEW-Line	39063	X-Sec. Edge of water, exist. line-Line	1	3	4
XSEC_E_DEW-Text	39064	X-Sec. Edge of water, exist. line descr. (Elev., type, size, etc.)-Text	1	0	0
XSEC_E_DHWE-Cell	39065	X-Sec. Head wall, end, exist. point symbol, # text, descr., elev.-Cell	1	2	0
XSEC_E_DHWE-Line	39066	X-Sec. Head wall, end, exist. cell-Line	1	2	0
XSEC_E_DHWE-Text	39067	X-Sec. Head wall, end, exist. line descr. (Elev., type, size, etc.)-Text	1	0	0
XSEC_E_DHWM-Cell	39068	X-Sec. High water mark, exist. point symbol, # text, descr., elev.-Cell	1	2	0

Level Name	Number	Description	Color	Style	Weight
XSEC_E_DHWM-Line	39069	X-Sec. High water mark, existing-Line	1	0	0
XSEC_E_DHWM-Text	39070	X-Sec. High water mark, exist. line descr. (Elev., type, size, etc.)-Text	1	0	0
XSEC_E_DJB-Cell	39071	X-Sec. Junction box, top, exist. point symbol, # text, descr., elev.-Cell	1	2	0
XSEC_E_DJB-Line	39072	X-Sec. Junction box, top, exist. cell-Line	1	2	0
XSEC_E_DJB-Text	39073	X-Sec. Junction box, top, exist. line descr. (Elev., type, size, etc.)-Text	1	0	0
XSEC_E_DMISC-Cell	39074	X-Sec. Misc. drainage feature, exist. point symbol, # text, descr., elev.	1	2	0
XSEC_E_DMISC-Line	39075	X-Sec. Misc. drainage feature, exist. line-Line	1	2	0
XSEC_E_DMISC-Text	39076	X-Sec. Misc. drainage feature, exist. line descr. (Elev., type, size, etc.)-	1	0	0
XSEC_E_DPC-Cell	39077	X-Sec. Drainage pipe, F/L, Concrete-Cell	1	6	0
XSEC_E_DPC-Line	39078	X-Sec. Drainage pipe, F/L, Concrete-Line	1	6	0
XSEC_E_DPC-Text	39079	X-Sec. Drainage pipe, F/L, Concrete-Text	1	0	0
XSEC_E_DPD-Cell	39080	X-Sec. Paved ditch, exist. point symbol, # text, descr., elev.-Cell	7	3	0
XSEC_E_DPD-Line	39081	K63 X-Sec. Paved ditch, existing-Line	7	3	0
XSEC_E_DPD-Text	39082	X-Sec. Paved ditch, exist. line descr. (Elev., type, size, etc.)-Text	7	0	0
XSEC_E_DPM-Cell	39083	X-Sec. Drainage pipe, F/L, Metal-Cell	1	6	0
XSEC_E_DPM-Line	39084	X-Sec. Drainage pipe, F/L, Metal-Line	1	6	0
XSEC_E_DPM-Text	39085	X-Sec. Drainage pipe, F/L, Metal-Text	1	0	0
XSEC_E_DPP-Cell	39086	X-Sec. Drainage pipe, F/L, Plastic-Cell	1	6	0
XSEC_E_DPP-Line	39087	X-Sec. Drainage pipe, F/L, Plastic-Line	1	6	0
XSEC_E_DPP-Text	39088	X-Sec. Drainage pipe, F/L, Plastic-Text	1	0	0
XSEC_E_DSB-Cell	39089	X-Sec. Stream bank top, exist. point symbol, # text, descr., elev.-Cell	1	2	0
XSEC_E_DSB-Line	39090	X-Sec. Stream bank top, exist. line-Line	1	2	0
XSEC_E_DSB-Text	39091	X-Sec. Stream bank top, exist. line descr. (Elev., type, size, etc.)-Text	1	0	0
XSEC_E_DSC-Cell	39092	X-Sec. Stream center F/L, exist. point symbol, # text, descr., elev.-Cell	1	6	0
XSEC_E_DSC-Line	39093	X-Sec. Stream center F/L, exist. line-Line	1	6	0
XSEC_E_DSC-Text	39094	X-Sec. Stream center F/L, exist. line descr. (Elev., type, size, etc.)-Text	1	0	0
XSEC_E_DSE-Cell	39095	X-Sec. Stream edge, exist. point symbol, # text, descr., elev.-Cell	1	3	0
XSEC_E_DSE-Line	39096	X-Sec. Stream edge, exist. line-Line	1	3	4
XSEC_E_DSE-Text	39097	X-Sec. Stream edge, exist. line descr. (Elev., type, size, etc.)-Text	1	0	0
XSEC_E_DSPURDK-Cell	39098	X-Sec. Spur dike, exist. point symbol, # text, descr., elev.-Cell	11	2	0
XSEC_E_DSPURDK-Line	39099	X-Sec. Spur dike, exist. line-Line	11	2	0

Level Name	Number	Description	Color	Style	Weight
XSEC_E_DSPURDK-Text	39100	X-Sec. Spur dike, exist. line descr. (Elev., type, size, etc.)-Text	11	0	0
XSEC_E_DSTC-Cell	39101	X-Sec. Septic tank, exist. point symbol, # text, descr., elev.-Cell	2	0	1
XSEC_E_DSTC-Line	39102	X-Sec. Septic tank, existing-Line	2	0	2
XSEC_E_DSTC-Text	39103	X-Sec. Septic tank, exist. line descr. (Elev., type, size, etc.)-Text	2	0	2
XSEC_E_DSWE-Cell	39104	K54 X-Sec. Swamp edge, exist. point symbol, # text, descr., elev.-Cell	1	2	0
XSEC_E_DSWE-Line	39105	X-Sec. Swamp edge, exist. line-Line	1	2	0
XSEC_E_DSWE-Text	39106	X-Sec. Swamp edge, exist. line descr. (Elev., type, size, etc.)-Text	1	0	0
XSEC_E_DWB-Cell	39107	X-Sec. Wetland boundary-Cell	0	0	0
XSEC_E_DWB-Line	39108	X-Sec. Wetland boundary-Line	0	0	0
XSEC_E_DWB-Text	39109	X-Sec. Wetland boundary-Text	0	0	0
XSEC_E_DWE-Cell	39110	X-Sec. Top of water elev., exist. point symbol, # text, descr., elev.-Cel	1	2	0
XSEC_E_DWE-Line	39111	X-Sec. Top of water elev., exist. line-Line	1	2	0
XSEC_E_DWE-Text	39112	K59 X-Sec. Top of water elev., exist. line descr. (Elev., type, size, etc.)-	1	0	0
XSEC_E_MDITCHFL-Cell	39113	X-Sec. Mapping ditch flow line, exist. point symbol, # text, descr., elev	1	6	0
XSEC_E_MDITCHFL-Line	39114	K43 X-Sec. Mapping ditch flow line, existing-Line	1	6	0
XSEC_E_MDITCHFL-Text	39115	X-Sec. Mapping ditch flow line, exist. line descr. (Elev., type, size, etc.	1	0	0
XSEC_E_MISC-Cell	39116	X-Sec. Miscellaneous, exist. point symbol, # text, descr., elev.-Cell	0	2	0
XSEC_E_MISC-Line	39117	X-Sec. Miscellaneous, existing-Line	0	2	0
XSEC_E_MISC-Text	39118	X-Sec. Miscellaneous, exist. line descr. (Elev., type, size, etc.)-Text	0	0	0
XSEC_E_SBNCHMK-Cell	39119	X-Sec. Bench mark, point symbol-Cell	14	2	0
XSEC_E_SBNCHMK-Pnt#-Text	39120	X-Sec. Bench mark, point # text, descr., elev.-Text	14	0	0
XSEC_E_SBNCHMK-Text	39121	X-Sec. Bench mark, point information-Text	14	0	0
XSEC_E_SDCD-Cell	39122	X-Sec. District survey control delta symbol-Cell	14	2	0
XSEC_E_SDCD-Line	39123	X-Sec. District survey control line (lines plot under another feature co	14	2	0
XSEC_E_SDCD-Line-Text	39124	X-Sec. District survey control line descr. -Text	14	0	0
XSEC_E_SDCD-Pnt#-Text	39125	X-Sec. District survey control point # text, descr., point elevation-Text	14	0	0
XSEC_E_SLCD-Cell	39126	X-Sec. Location survey control delta symbol-Cell	14	2	0
XSEC_E_SLCD-Line	39127	X-Sec. Location survey control line-Line	14	2	0
XSEC_E_SLCD-Line-Text	39128	X-Sec. Location survey control line descr. -Text	14	0	0
XSEC_E_SLCD-Pnt#-Text	39129	X-Sec. Location survey control point # text, descr., point elevation-Te	14	0	0
XSEC_E_SLCM-Cell	39130	X-Sec. Location control monument, point symbol-Cell	14	2	0

Level Name	Number	Description	Color	Style	Weight
XSEC_E_SLCM-Line	39131	X-Sec. Location control monument-Line	14	2	0
XSEC_E_SLCM-Pnt#-Text	39132	X-Sec. Location control monument, point # text, descr., elev.-Text	14	0	0
XSEC_E_SLCM-Text	39133	X-Sec. Location control monument, point information-Text	14	0	0
XSEC_E_SNGSCM-Cell	39134	X-Sec. NGS control monument, point symbol-Cell	14	2	0
XSEC_E_SNGSCM-Pnt#-Text	39135	X-Sec. NGS control monument, point # text, descr., elev.-Text	14	0	0
XSEC_E_SNGSCM-Text	39136	X-Sec. NGS control monument, point information-Text	14	0	0
XSEC_E_TAC-Cell	39137	X-Sec. Curb, asphalt, exist. point symbol, # text, descr., elev.-Cell	5	2	0
XSEC_E_TAC-Line	39138	X-Sec. Curb, asphalt, exist. line-Line	5	2	0
XSEC_E_TAC-Text	39139	X-Sec. Curb, asphalt, exist. line descr. -Text	5	0	0
XSEC_E_TBAS-Cell	39140	X-Sec. Bridge approach slab, edge, exist. point symbol, # text, descr.,	15	2	0
XSEC_E_TBAS-Line	39141	X-Sec. Bridge approach slab, edge, exist. line-Line	15	2	0
XSEC_E_TBAS-Text	39142	X-Sec. Bridge approach slab, edge, exist. line descr. -Text	15	0	0
XSEC_E_TBCAP-Cell	39143	X-Sec. Bridge cap, exist. point symbol, # text, descr., elev.-Cell	14	2	0
XSEC_E_TBCAP-Line	39144	X-Sec. Bridge cap, exist. line-Line	14	2	0
XSEC_E_TBCAP-Text	39145	X-Sec. Bridge cap, exist. line descr. -Text	14	0	0
XSEC_E_TBC-Cell	39146	X-Sec. Brick column, exist. point symbol, # text, descr., elev.-Cell	7	2	0
XSEC_E_TBC-Line	39147	X-Sec. Brick column, existing-Line	7	2	0
XSEC_E_TBC-Text	39148	X-Sec. Brick column, exist. line descr. (Elev., type, size, etc.)-Text	7	0	0
XSEC_E_TBCL-Cell	39149	X-Sec. Bridge column (corner), exist. point symbol, # text, descr., elev	14	2	0
XSEC_E_TBCL-Line	39150	X-Sec. Bridge column (corner), exist. line/cell-Line	14	2	0
XSEC_E_TBCL-Text	39151	X-Sec. Bridge column (corner), exist. line descr. -Text	14	0	0
XSEC_E_TBGL-Cell	39152	X-Sec. Bridge gutter line, exist. point symbol, # text, descr., elev.-Cell	15	2	0
XSEC_E_TBGL-Line	39153	X-Sec. Bridge gutter line, exist. line-Line	15	2	0
XSEC_E_TBGL-Text	39154	X-Sec. Bridge gutter line, exist. line descr. -Text	4	0	0
XSEC_E_TBLD-Cell	39155	X-Sec. Building corner, exist. point symbol, # text, descr., elev.-Cell	0	2	0
XSEC_E_TBLD-Line	39156	K18b K18c X-Sec. Building corner, exist. line-Line	0	2	0
XSEC_E_TBLD-Text	39157	X-Sec. Building corner, exist. line descr. -Text	0	0	0
XSEC_E_TBLDRL-Cell	39158	X-Sec. Building roof line corner, exist. point symbol, # text, descr., ele	0	2	0
XSEC_E_TBLDRL-Line	39159	X-Sec. Building roof line corner, exist. line-Line	0	2	0
XSEC_E_TBLDRL-Text	39160	X-Sec. Building roof line corner, exist. line descr. -Text	0	0	0
XSEC_E_TBRDGCEN-Cell	39161	X-Sec. Bridge end, center-Cell	15	2	0

Level Name	Number	Description	Color	Style	Weight
XSEC_E_TBRDGCEN-Line	39162	X-Sec. Bridge end, center-Line	15	2	0
XSEC_E_TBRDGCEN-Text	39163	X-Sec. Bridge end, center-Text	4	0	0
XSEC_E_TBRDGCOR-Cell	39164	X-Sec. Bridge end, corner-Cell	15	2	0
XSEC_E_TBRDGCOR-Line	39165	K14 X-Sec. Bridge end, corner-Line	15	2	0
XSEC_E_TBRDGCOR-Text	39166	X-Sec. Bridge end, corner-Text	4	0	0
XSEC_E_TCAN-Cell	39167	X-Sec. Canopy, exist. point symbol, # text, descr., elev.-Cell	0	2	0
XSEC_E_TCAN-Line	39168	X-Sec. Canopy, exist. line-Line	0	2	0
XSEC_E_TCAN-Text	39169	X-Sec. Canopy, exist. line descr. -Text	0	0	0
XSEC_E_TCBA-Cell	39170	X-Sec. Constr. bound., active, exist. point symbol, # text, descr., elev.-	0	0	0
XSEC_E_TCBA-Line	39171	K166 X-Sec. Constr. bound., active, exist. line-Line	0	0	0
XSEC_E_TCBA-Text	39172	X-Sec. Constr. bound., active, exist. line descr. -Text	0	0	0
XSEC_E_TCBF-Cell	39173	X-Sec. Constr. bound., finished, exist. point symbol, # text, descr., ele	2	2	0
XSEC_E_TCBF-Line	39174	X-Sec. Constr. bound., finished, exist. line-Line	2	2	0
XSEC_E_TCBF-Text	39175	X-Sec. Constr. bound., finished, exist. line descr. -Text	2	0	0
XSEC_E_TCEM-Cell	39176	X-Sec. Cemetery boundary line-Cell	0	3	0
XSEC_E_TCEM-Line	39177	K27 X-Sec. Cemetery boundary line-Line	0	3	0
XSEC_E_TCEM-Text	39178	X-Sec. Cemetery boundary line-Text	0	0	0
XSEC_E_TCGF-Cell	39179	X-Sec. Curb & gutter, F/L, exist. point symbol, # text, descr., elev.-Cell	11	0	0
XSEC_E_TCGF-Line	39180	K155 X-Sec. Curb & gutter, F/L, exist. line-Line	11	0	0
XSEC_E_TCGF-Text	39181	X-Sec. Curb & gutter, F/L, exist. line descr. -Text	11	0	0
XSEC_E_TCGT-Cell	39182	X-Sec. Curb & gutter, top, exist. point symbol, # text, descr., elev.-Cel	10	0	0
XSEC_E_TCGT-Line	39183	K154 X-Sec. Curb & gutter, top, exist. line-Line	10	0	0
XSEC_E_TCGT-Text	39184	X-Sec. Curb & gutter, top, exist. line descr. -Text	10	0	0
XSEC_E_TCOLC-Cell	39185	X-Sec. Bridge column (center), exist. point symbol, # text, descr., elev	14	2	0
XSEC_E_TCOLC-Line	39186	X-Sec. Bridge column (center), exist. line/cell-Line	14	2	0
XSEC_E_TCOLC-Text	39187	X-Sec. Bridge column (center), exist. line descr. -Text	4	0	0
XSEC_E_TCOLE-Cell	39188	X-Sec. Bridge column (edge), exist. point symbol, # text, descr., elev.-	14	2	0
XSEC_E_TCOLE-Line	39189	X-Sec. Bridge column (edge), exist. line/cell-Line	14	2	0
XSEC_E_TCOLE-Text	39190	X-Sec. Bridge column (edge), exist. line descr. -Text	4	0	0
XSEC_E_TCUL-Cell	39191	X-Sec. Cultivation line, exist. point symbol, # text, descr., elev.-Cell	2	2	0
XSEC_E_TCUL-Line	39192	X-Sec. Cultivation line, exist. line-Line	2	2	0

Level Name	Number	Description	Color	Style	Weight
XSEC_E_TCUL-Text	39193	X-Sec. Cultivation line, exist. line descr. -Text	2	0	0
XSEC_E_TDD-Cell	39194	X-Sec. Dirt drive, edge, exist. point symbol, # text, descr., elev.-Cell	11	6	0
XSEC_E_TDD-Line	39195	X-Sec. Dirt drive, edge, exist. line-Line	11	6	0
XSEC_E_TDD-Text	39196	X-Sec. Dirt drive, edge, exist. line descr. -Text	11	0	0
XSEC_E_TDR-Cell	39197	X-Sec. Dirt road, C/L, exist. point symbol, # text, descr., elev.-Cell	11	6	0
XSEC_E_TDR-Line	39198	X-Sec. Dirt road, C/L, exist. line-Line	11	6	0
XSEC_E_TDR-Text	39199	X-Sec. Dirt road, C/L, exist. line descr. -Text	11	0	0
XSEC_E_TEAD-Cell	39200	X-Sec. Edge of asphalt drive, exist. point symbol, # text, descr., elev.-(	5	2	0
XSEC_E_TEAD-Line	39201	X-Sec. Edge of asphalt drive, exist. line-Line	5	2	0
XSEC_E_TEAD-Text	39202	X-Sec. Edge of asphalt drive, exist. line descr. -Text	5	0	0
XSEC_E_TEAP-Cell	39203	X-Sec. Edge of asphalt pavement, exist. point symbol, # text, descr., e	5	0	0
XSEC_E_TEAP-Line	39204	K5 X-Sec. Edge of asphalt pavement, exist. line-Line	5	0	0
XSEC_E_TEAP-Text	39205	K37 X-Sec. Edge of asphalt pavement, exist. line descr. -Text	5	0	0
XSEC_E_TEAS-Cell	39206	X-Sec. Edge of asphalt shoulder, exist. point symbol, # text, descr., ele	6	3	0
XSEC_E_TEAS-Line	39207	K6 X-Sec. Edge of asphalt shoulder, exist. line-Line	6	3	0
XSEC_E_TEAS-Text	39208	X-Sec. Edge of asphalt shoulder, exist. line descr. -Text	6	0	0
XSEC_E_TECD-Cell	39209	X-Sec. Edge of concr. drive, exist. point symbol, # text, descr., elev.-C	7	3	0
XSEC_E_TECD-Line	39210	K36 X-Sec. Edge of concr. drive, exist. line-Line	7	3	0
XSEC_E_TECD-Text	39211	X-Sec. Edge of concr. drive, exist. line descr. -Text	7	0	0
XSEC_E_TECP-Cell	39212	X-Sec. Edge of concr. pavement, exist. point symbol, # text, descr., el	7	2	0
XSEC_E_TECP-Line	39213	X-Sec. Edge of concr. pavement, exist. line-Line	7	2	0
XSEC_E_TECP-Text	39214	X-Sec. Edge of concr. pavement, exist. line descr. -Text	7	0	0
XSEC_E_TEDD-Cell	39215	X-Sec. Edge of dirt drive, exist. point symbol, # text, descr., elev.-Cell	14	2	0
XSEC_E_TEDD-Line	39216	K9a X-Sec. Edge of dirt drive, existing-Line	14	2	0
XSEC_E_TEDD-Text	39217	X-Sec. Edge of dirt drive, exist. line descr. (Elev., type, size, etc.)-Text	14	0	0
XSEC_E_TEDR-Cell	39218	X-Sec. Edge of dirt road, exist. point symbol, # text, descr., elev.-Cell	11	2	0
XSEC_E_TEDR-Line	39219	K9 X-Sec. Edge of dirt road, exist. line-Line	11	2	0
XSEC_E_TEDR-Text	39220	X-Sec. Edge of dirt road, exist. line descr. -Text	11	0	0
XSEC_E_TENDROLL-Cell	39221	X-Sec. Bridge, end roll, exist. point symbol, # text, descr., elev.-Cell	14	2	0
XSEC_E_TENDROLL-Line	39222	X-Sec. Bridge, end roll, exist. line-Line	14	2	0
XSEC_E_TENDROLL-Text	39223	X-Sec. Bridge, end roll, exist. line descr. -Text	4	0	0

Level Name	Number	Description	Color	Style	Weight
XSEC_E_TEST-Cell	39224	X-Sec. Edge of surf. treatment road, exist. point symbol, # text, descr.	9	2	0
XSEC_E_TEST-Line	39225	X-Sec. Edge of surf. treatment road, exist. line-Line	9	2	0
XSEC_E_TEST-Text	39226	X-Sec. Edge of surf. treatment road, exist. line descr. -Text	9	0	0
XSEC_E_TFBW-Cell	39227	X-Sec. Fence, barbed wire, exist. point symbol, # text, descr., elev.-Ce	9	2	0
XSEC_E_TFBW-Line	39228	X-Sec. Fence, barbed wire, exist. line-Line	9	2	0
XSEC_E_TFBW-Text	39229	X-Sec. Fence, barbed wire, exist. line descr. -Text	9	0	0
XSEC_E_TFCL-Cell	39230	X-Sec. Fence, chain link, exist. point symbol, # text, descr., elev.-Cell	10	0	0
XSEC_E_TFCL-Line	39231	K30 X-Sec. Fence, chain link, exist. line-Line	10	0	0
XSEC_E_TFCL-Text	39232	X-Sec. Fence, chain link, exist. line descr. -Text	10	0	0
XSEC_E_TFE-Cell	39233	X-Sec. Floor elevation, exist. point symbol, # text, descr., elev.-Cell	0	2	0
XSEC_E_TFE-Line	39234	X-Sec. Floor elevation, existing-Line	0	2	0
XSEC_E_TFE-Text	39235	X-Sec. Floor elevation, exist. line descr. (Elev., type, size, etc.)-Text	0	0	0
XSEC_E_TFFW-Cell	39236	X-Sec. Fence, field wire, exist. point symbol, # text, descr., elev.-Cell	11	2	0
XSEC_E_TFFW-Line	39237	X-Sec. Fence, field wire, exist. line-Line	11	2	0
XSEC_E_TFFW-Text	39238	X-Sec. Fence, field wire, exist. line descr. -Text	11	0	0
XSEC_E_TFP-Cell	39239	X-Sec. Flag pole, exist. point symbol, # text, descr., elev.-Cell	11	2	0
XSEC_E_TFP-Line	39240	X-Sec. Flag pole, existing-Line	11	2	0
XSEC_E_TFP-Text	39241	X-Sec. Flag pole, exist. line descr. (Elev., type, size, etc.)-Text	11	0	0
XSEC_E_TFT-Cell	39242	X-Sec. Fuel tank, exist. point symbol, # text, descr., elev.-Cell	6	2	0
XSEC_E_TFT-Line	39243	X-Sec. Fuel tank, existing-Line	6	2	0
XSEC_E_TFT-Text	39244	X-Sec. Fuel tank, exist. line descr. (Elev., type, size, etc.)-Text	6	0	0
XSEC_E_TFW-Cell	39245	X-Sec. Fence, wood, exist. point symbol, # text, descr., elev.-Cell	2	2	0
XSEC_E_TFW-Line	39246	X-Sec. Fence, wood, exist. line-Line	2	2	0
XSEC_E_TFW-Text	39247	X-Sec. Fence, wood, exist. line descr. -Text	2	0	0
XSEC_E_TG-Cell	39248	X-Sec. Gate, exist. point symbol, # text, descr., elev.-Cell	9	2	0
XSEC_E_TG-Line	39249	X-Sec. Gate, existing-Line	9	2	0
XSEC_E_TG-Text	39250	X-Sec. Gate, exist. line descr. (Elev., type, size, etc.)-Text	9	0	0
XSEC_E_TGFV-Cell	39251	X-Sec. Gasoline filler valve, exist. point symbol, # text, descr., elev.-Ce	6	2	0
XSEC_E_TGFV-Line	39252	X-Sec. Gasoline filler valve, exist. point cell-Line	6	2	0
XSEC_E_TGFV-Text	39253	X-Sec. Gasoline filler valve, exist. line descr. -Text	6	0	0
XSEC_E_TGMW-Cell	39254	X-Sec. Gasoline monitoring well, exist. point symbol, # text, descr., el	52	2	0

Level Name	Number	Description	Color	Style	Weight
XSEC_E_TGMW-Line	39255	X-Sec. Gasoline monitoring well, exist. point cell-Line	52	2	0
XSEC_E_TGMW-Text	39256	X-Sec. Gasoline monitoring well, exist. line descr. -Text	52	0	0
XSEC_E_TGP-Cell	39257	X-Sec. Gasoline pump, exist. point symbol, # text, descr., elev.-Cell	6	2	0
XSEC_E_TGP-Line	39258	X-Sec. Gasoline pump, exist. point cell-Line	6	2	0
XSEC_E_TGP-Text	39259	X-Sec. Gasoline pump, exist. line descr. -Text	6	0	0
XSEC_E_TGPI-Cell	39260	X-Sec. Gasoline pump island, exist. point symbol, # text, descr., elev.-	6	2	0
XSEC_E_TGPI-Line	39261	X-Sec. Gasoline pump island, exist. line-Line	6	2	0
XSEC_E_TGPI-Text	39262	X-Sec. Gasoline pump island, exist. line descr. -Text	6	0	0
XSEC_E_TGR-Cell	39263	X-Sec. Guard rail, exist. point symbol, # text, descr., elev.-Cell	12	0	0
XSEC_E_TGR-Line	39264	K12 X-Sec. Guard rail, exist. line-Line	12	0	0
XSEC_E_TGR-Text	39265	X-Sec. Guard rail, exist. line descr. -Text	12	0	0
XSEC_E_TGRV-Cell	39266	X-Sec. Grave, exist. point symbol, # text, descr., elev.-Cell	3	2	0
XSEC_E_TGRV-Line	39267	X-Sec. Grave, exist. line-Line	3	2	0
XSEC_E_TGRV-Text	39268	X-Sec. Grave, exist. line descr. -Text	3	0	0
XSEC_E_TGST-Cell	39269	X-Sec. Gasoline storage tank, end, exist. point symbol, # text, descr.,	6	2	0
XSEC_E_TGST-Line	39270	X-Sec. Gasoline storage tank, end, exist. line-Line	6	2	0
XSEC_E_TGST-Text	39271	X-Sec. Gasoline storage tank, end, exist. line descr. -Text	6	0	0
XSEC_E_TGVP-Cell	39272	X-Sec. Gasoline vent pipe, exist. point symbol, # text, descr., elev.-Cel	6	2	0
XSEC_E_TGVP-Line	39273	X-Sec. Gasoline vent pipe, exist. point cell-Line	6	2	0
XSEC_E_TGVP-Text	39274	X-Sec. Gasoline vent pipe, exist. line descr. -Text	6	0	0
XSEC_E_THC-Cell	39275	X-Sec. Header curb, exist. point symbol, # text, descr., elev.-Cell	7	2	0
XSEC_E_THC-Line	39276	X-Sec. Header curb, exist. line-Line	7	2	0
XSEC_E_THC-Text	39277	X-Sec. Header curb, exist. line descr. -Text	7	0	0
XSEC_E_THCR-Cell	39278	X-Sec. House corner, exist. point symbol, # text, descr., elev.-Cell	0	2	0
XSEC_E_THCR-Line	39279	X-Sec. House corner, exist. line-Line	0	2	0
XSEC_E_THCR-Text	39280	X-Sec. House corner, exist. line descr. -Text	0	0	0
XSEC_E_THM-Cell	39281	X-Sec. Historical monument, exist. point symbol, # text, descr., elev.-	1	0	0
XSEC_E_THM-Line	39282	X-Sec. Historical monument, existing-Line	1	0	0
XSEC_E_THM-Text	39283	X-Sec. Historical monument, exist. line descr. (Elev., type, size, etc.)-T	1	0	0
XSEC_E_THRL-Cell	39284	X-Sec. House roof line corner, exist. point symbol, # text, descr., elev.	0	2	0
XSEC_E_THRL-Line	39285	X-Sec. House roof line corner, exist. line-Line	0	2	0

Level Name	Number	Description	Color	Style	Weight
XSEC_E_THRL-Text	39286	X-Sec. House roof line corner, exist. line descr. -Text	0	0	0
XSEC_E_TIRRLMT-Cell	39287	X-Sec. Irrigation limit, exist. point symbol, # text, descr., elev.-Cell	1	2	0
XSEC_E_TIRRLMT-Line	39288	X-Sec. Irrigation limit, exist. line-Line	1	2	0
XSEC_E_TIRRLMT-Text	39289	X-Sec. Irrigation limit, exist. line descr. -Text	1	0	0
XSEC_E_TIRRPVTP-Cell	39290	X-Sec. Irrigation pump turn. point ??, exist. point symbol, # text, desc	1	2	0
XSEC_E_TIRRPVTP-Line	39291	X-Sec. Irrigation pump turn. point ??, exist. point line/cell-Line	1	2	0
XSEC_E_TIRRPVTP-Text	39292	X-Sec. Irrigation pump turn. point ??, exist. line descr. -Text	1	0	0
XSEC_E_TKMP-Cell	39293	X-Sec. KM post, highway-Cell	12	2	0
XSEC_E_TKMP-Line	39294	X-Sec. KM post, highway-Line	12	2	0
XSEC_E_TKMP-Text	39295	X-Sec. KM post, highway-Text	12	0	0
XSEC_E_TMAR-Cell	39296	X-Sec. Marker miscellaneous, exist. point symbol, # text, descr., elev.	7	2	0
XSEC_E_TMAR-Line	39297	X-Sec. Marker miscellaneous, exist. point cell-Line	7	2	0
XSEC_E_TMAR-Text	39298	X-Sec. Marker miscellaneous, exist. line descr. -Text	7	0	0
XSEC_E_TMHCR-Cell	39299	X-Sec. Mobile home corner, exist. point symbol, # text, descr., elev.-C	0	2	0
XSEC_E_TMHCR-Line	39300	K39a X-Sec. Mobile home corner, exist. line-Line	0	2	0
XSEC_E_TMHCR-Text	39301	X-Sec. Mobile home corner, exist. line descr. -Text	0	0	0
XSEC_E_TMHRL-Cell	39302	X-Sec. Mobile home roof line corner, exist. point symbol, # text, desc	0	3	0
XSEC_E_TMHRL-Line	39303	X-Sec. Mobile home roof line corner, exist. line-Line	0	3	0
XSEC_E_TMHRL-Text	39304	X-Sec. Mobile home roof line corner, exist. line descr. -Text	0	0	0
XSEC_E_TMISC-Cell	39305	X-Sec. Topo, miscellaneous area, exist. point symbol, # text, descr., el	0	2	0
XSEC_E_TMISC-Line	39306	X-Sec. Topo, miscellaneous area, exist. line-Line	0	2	0
XSEC_E_TMISC-Pnt-Cell	39307	X-Sec. Topo, miscellaneous area, exist. point cell-Cell	0	2	0
XSEC_E_TMISC-Text	39308	X-Sec. Topo, miscellaneous area, exist. line descr. -Text	0	0	0
XSEC_E_TMPH-Cell	39309	K10 X-Sec. Mile post, highway, exist. point symbol, # text, descr., elev	12	2	0
XSEC_E_TMPH-Line	39310	X-Sec. Mile post, highway, exist. point cell-Line	12	2	0
XSEC_E_TMPH-Text	39311	X-Sec. Mile post, highway, exist. line descr. -Text	12	0	0
XSEC_E_TMPR-Cell	39312	X-Sec. Mile post, r/r, exist. point symbol, # text, descr., elev.-Cell	12	2	0
XSEC_E_TMPR-Line	39313	X-Sec. Mile post, r/r, exist. point cell-Line	12	2	0
XSEC_E_TMPR-Text	39314	X-Sec. Mile post, r/r, exist. line descr. -Text	12	0	0
XSEC_E_TPBL-Cell	39315	X-Sec. Terrain point on break line, exist. point symbol, # text, descr.,	1	2	0
XSEC_E_TPBL-Line	39316	K165 X-Sec. Terrain point on break line, exist. line-Line	1	2	0

Level Name	Number	Description	Color	Style	Weight
XSEC_E_TPBL-Text	39317	X-Sec. Terrain point on break line, exist. line descr. -Text	1	0	0
XSEC_E_TRCL-Cell	39318	X-Sec. Railroad CL, exist. point symbol, # text, descr., elev.-Cell	15	6	0
XSEC_E_TRCL-Line	39319	X-Sec. Railroad CL, exist. line-Line	15	6	0
XSEC_E_TRCL-Text	39320	X-Sec. Railroad CL, exist. line descr. -Text	15	0	0
XSEC_E_TRCR-Cell	39321	X-Sec. Railroad, top of rail, exist. point symbol, # text, descr., elev.-Ce	15	2	
XSEC_E_TRCR-Line	39322	X-Sec. Railroad, top of rail, exist. line-Line	15	2	0
XSEC_E_TRCR-Text	39323	X-Sec. Railroad, top of rail, exist. line descr. -Text	15	0	0
XSEC_E_TRCRE-Cell	39324	X-Sec. Map top of Railroad rail, exist. point symbol, # text, descr., ele	8	0	0
XSEC_E_TRCRE-Line	39325	K161 X-Sec. Map top of Railroad rail, existing-Line	8	0	0
XSEC_E_TRCRE-Text	39326	X-Sec. Map top of railroad rail, exist. line descr. (Elev., type, size, etc.)	8	0	0
XSEC_E_TRP-Cell	39327	K158 X-Sec. Random terrain point, exist. point symbol, # text, descr.,	0	2	0
XSEC_E_TRP-Line	39328	X-Sec. Random terrain point, exist. line-Line	0	2	0
XSEC_E_TRP-Text	39329	X-Sec. Random terrain point, exist. line descr. -Text	0	0	0
XSEC_E_TS-Cell	39330	X-Sec. Steps, exist. point symbol, # text, descr., elev.-Cell	7	2	0
XSEC_E_TS-Line	39331	X-Sec. Steps, existing-Line	7	2	0
XSEC_E_TS-Text	39332	X-Sec. Steps, exist. line descr. (Elev., type, size, etc.)-Text	7	0	0
XSEC_E_TSATDSH-Cell	39333	K22 X-Sec. Satellite dish, exist. point symbol, # text, descr., elev.-Cell	12	2	0
XSEC_E_TSATDSH-Line	39334	X-Sec. Satellite dish, exist. point cell-Line	12	2	0
XSEC_E_TSATDSH-Text	39335	X-Sec. Satellite dish, exist. line descr. -Text	12	0	0
XSEC_E_TSC-Cell	39336	K13 X-Sec. Sign, center-Cell	12	2	0
XSEC_E_TSC-Line	39337	X-Sec. Sign, center-Line	12	2	0
XSEC_E_TSC-Text	39338	X-Sec. Sign, center-Text	12	0	0
XSEC_E_TSE-Cell	39339	X-Sec. Sign, end-Cell	7	0	0
XSEC_E_TSE-Line	39340	K24a K24c K28b K40 X-Sec. Sign, end-Line	7	0	0
XSEC_E_TSE-Text	39341	X-Sec. Sign, end-Text	7	0	0
XSEC_E_TSW-Cell	39342	X-Sec. Sidewalk, edge, exist. point symbol, # text, descr., elev.-Cell	11	0	0
XSEC_E_TSW-Line	39343	K17 X-Sec. Sidewalk, edge, exist. line-Line	11	0	0
XSEC_E_TSW-Text	39344	X-Sec. Sidewalk, edge, exist. line descr. -Text	11	0	0
XSEC_E_TTRE-Cell	39345	K48 X-Sec. Tree, center, exist. point symbol, # text, descr., elev.-Cell	2	0	0
XSEC_E_TTRE-Line	39346	X-Sec. Tree, center, exist. point cell-Line	2	0	0
XSEC_E_TTRE-Text	39347	X-Sec. Tree, center, exist. line descr. -Text	2	0	0

Level Name	Number	Description	Color	Style	Weight
XSEC_E_TUD-Cell	39348	X-Sec. Uncovered deck, exist. point symbol, # text, descr., elev.-Cell	9	2	0
XSEC_E_TUD-Line	39349	X-Sec. Uncovered deck, existing-Line	9	2	0
XSEC_E_TUD-Text	39350	X-Sec. Uncovered deck, exist. line descr. (Elev., type, size, etc.)-Text	9	0	0
XSEC_E_TVF-Cell	39351	X-Sec. Vinyl(PVC Fence), exist. point symbol, # text, descr., elev.-Cell	14	2	0
XSEC_E_TVF-Line	39352	X-Sec. Vinyl(PVC Fence), existing-Line	14	2	0
XSEC_E_TVF-Text	39353	X-Sec. Vinyl(PVC Fence), exist. line descr. (Elev., type, size, etc.-Text	14	0	0
XSEC_E_TVG-Cell	39354	X-Sec. V-gutter, exist. point symbol, # text, descr., elev.-Cell	7	2	0
XSEC_E_TVG-Line	39355	X-Sec. V-gutter, exist. line-Line	7	2	0
XSEC_E_TVG-Text	39356	X-Sec. V-gutter, exist. line descr. -Text	7	0	0
XSEC_E_TWELL-Cell	39357	X-Sec. Well, exist. point symbol, # text, descr., elev.-Cell	7	2	0
XSEC_E_TWELL-Line	39358	X-Sec. Well, exist. point point cell-Line	7	2	0
XSEC_E_TWELL-Text	39359	X-Sec. Well, exist. line descr. -Text	7	0	0
XSEC_E_TWF-Cell	39360	X-Sec. Wall face, exist. point symbol, # text, descr., elev.-Cell	3	0	3
XSEC_E_TWF-Line	39361	X-Sec. Wall face, exist. line-Line	3	0	3
XSEC_E_TWF-Text	39362	X-Sec. Wall face, exist. line descr. -Text	3	0	0
XSEC_E_TWFB-Cell	39363	X-Sec. Wall face bottom-Cell	7	0	0
XSEC_E_TWFB-Line	39364	K164 X-Sec. Wall face bottom-Line	7	0	0
XSEC_E_TWFB-Text	39365	X-Sec. Wall face bottom-Text	7	0	0
XSEC_E_TWFT-Cell	39366	X-Sec. Wall face top-Cell	7	0	0
XSEC_E_TWFT-Line	39367	K163 X-Sec. Wall face top-Line	7	0	0
XSEC_E_TWFT-Text	39368	X-Sec. Wall face top-Text	7	0	0
XSEC_E_TWL-Cell	39369	X-Sec. Woods line, exist. point symbol, # text, descr., elev.-Cell	2	0	0
XSEC_E_TWL-Line	39370	X-Sec. Woods line, exist. line-Line	2	0	0
XSEC_E_TWL-Text	39371	X-Sec. Woods line, exist. line descr. -Text	2	0	0
XSEC_E_UELBOX-Cell	39372	X-Sec. Electrical box-Cell	3	2	2
XSEC_E_UELBOX-Line	39373	K80 X-Sec. Electrical box-Line	3	2	2
XSEC_E_UELBOX-Text	39374	X-Sec. Electrical box-Text	3	0	2
XSEC_E_UFH-Cell	39375	K81 X-Sec. Fire hydrant, center-Cell	1	2	2
XSEC_E_UFH-Line	39376	X-Sec. Fire hydrant, center-Line	1	2	2
XSEC_E_UFH-Text	39377	X-Sec. Fire hydrant, center-Text	1	0	2
XSEC_E_UGM-Cell	39378	X-Sec. Gas meter, center-Cell	52	2	2

Level Name	Number	Description	Color	Style	Weight
XSEC_E_UGM-Line	39379	X-Sec. Gas meter, center-Line	52	2	2
XSEC_E_UGM-Text	39380	X-Sec. Gas meter, center-Text	52	0	2
XSEC_E_UPGA-Cell	39381	X-Sec. Pole anchor-Cell	0	2	2
XSEC_E_UPGA-Line	39382	X-Sec. Pole anchor-Line	0	2	2
XSEC_E_UPGA-Text	39383	X-Sec. Pole anchor-Text	0	0	2
XSEC_E_UGP-Cell	39384	X-Sec. Guy pole, center-Cell	0	2	2
XSEC_E_UGP-Line	39385	X-Sec. Guy pole, center-Line	0	2	2
XSEC_E_UGP-Text	39386	X-Sec. Guy pole, center-Text	0	0	2
XSEC_E_ULP-Cell	39387	K73 K75 X-Sec. Light pole, center-Cell	3	2	2
XSEC_E_ULP-Line	39388	X-Sec. Light pole, center-Line	3	2	2
XSEC_E_ULP-Text	39389	X-Sec. Light pole, center-Text	3	0	2
XSEC_E_UMHE-Cell	39390	X-Sec. Manhole, electrical, top-Cell	3	2	2
XSEC_E_UMHE-Line	39391	X-Sec. Manhole, electrical, top-Line	3	2	2
XSEC_E_UMHE-Text	39392	X-Sec. Manhole, electrical, top-Text	3	0	2
XSEC_E_UMHSS-Cell	39393	X-Sec. Manhole, sanitary sewer, top-Cell	2	2	2
XSEC_E_UMHSS-Line	39394	X-Sec. Manhole, sanitary sewer, top-Line	2	2	2
XSEC_E_UMHSS-Text	39395	X-Sec. Manhole, sanitary sewer, top-Text	2	0	2
XSEC_E_UMHSSF-Cell	39396	X-Sec. Manhole, sanitary sewer, F/L-Cell	2	2	2
XSEC_E_UMHSSF-Line	39397	X-Sec. Manhole, sanitary sewer, F/L-Line	2	2	2
XSEC_E_UMHSSF-Text	39398	X-Sec. Manhole, sanitary sewer, F/L-Text	2	0	2
XSEC_E_UMHST-Cell	39399	K66 X-Sec. Manhole storm sewer, top-Cell	1	2	2
XSEC_E_UMHST-Line	39400	X-Sec. Manhole storm sewer, top-Line	1	2	2
XSEC_E_UMHST-Text	39401	X-Sec. Manhole storm sewer, top-Text	1	0	2
XSEC_E_UMHSTF-Cell	39402	X-Sec. Manhole storm sewer, F/L-Cell	1	2	2
XSEC_E_UMHSTF-Line	39403	X-Sec. Manhole storm sewer, F/L-Line	1	2	2
XSEC_E_UMHSTF-Text	39404	X-Sec. Manhole storm sewer, F/L-Text	1	0	2
XSEC_E_UMHT-Cell	39405	X-Sec. Manhole, telephone, top, F/L-Cell	6	2	2
XSEC_E_UMHT-Line	39406	X-Sec. Manhole, telephone, top, F/L-Line	6	2	2
XSEC_E_UMHT-Text	39407	X-Sec. Manhole, telephone, top, F/L-Text	6	0	2
XSEC_E_UNGLM-Cell	39408	X-Sec. Gas line marker-Cell	52	2	2
XSEC_E_UNGLM-Line	39409	X-Sec. Gas line marker-Line	52	2	2

Level Name	Number	Description	Color	Style	Weight
XSEC_E_UNGLM-Text	39410	X-Sec. Gas line marker-Text	52	0	2
XSEC_E_UNGV-Cell	39411	K89 X-Sec. Gas valve, center-Cell	52	2	2
XSEC_E_UNGV-Line	39412	X-Sec. Gas valve, center-Line	52	2	2
XSEC_E_UNGV-Text	39413	X-Sec. Gas valve, center-Text	52	0	2
XSEC_E_UNGVP-Cell	39414	X-Sec. Sanitary vent pipe-Cell	52	2	2
XSEC_E_UNGVP-Line	39415	X-Sec. Sanitary vent pipe-Line	52	2	2
XSEC_E_UNGVP-Text	39416	X-Sec. Sanitary vent pipe-Text	52	0	2
XSEC_E_UOEL-Cell	39417	X-Sec. Overhead electrical line-Cell	3	2	2
XSEC_E_UOEL-Line	39418	K70 X-Sec. Overhead electrical line-Line	3	EXOHE	2
XSEC_E_UOEL-Text	39419	X-Sec. Overhead electrical line-Text	3	0	2
XSEC_E_UOTL-Cell	39420	X-Sec. Overhead telephone line-Cell	6	2	2
XSEC_E_UOTL-Line	39421	X-Sec. Overhead telephone line-Line	6	EXOHT	2
XSEC_E_UOTL-Text	39422	X-Sec. Overhead telephone line-Text	6	0	2
XSEC_E_UPP-Cell	39423	K72 K76 X-Sec. Power pole, center-Cell	3	2	2
XSEC_E_UPP-Line	39424	X-Sec. Power pole, center-Line	3	2	2
XSEC_E_UPP-Text	39425	X-Sec. Power pole, center-Text	3	0	2
XSEC_E_USSL-Cell	39426	X-Sec. Sanitary sewer line, center-Cell	2	2	2
XSEC_E_USSL-Line	39427	X-Sec. Sanitary sewer line, center-Line	2	2	2
XSEC_E_USSL-Text	39428	X-Sec. Sanitary sewer line, center-Text	2	0	2
XSEC_E_USTRPOL-Cell	39429	X-Sec. Strain pole-Cell	0	2	2
XSEC_E_USTRPOL-Line	39430	X-Sec. Strain pole-Line	0	2	2
XSEC_E_USTRPOL-Text	39431	X-Sec. Strain pole-Text	0	0	2
XSEC_E_UTCM-Cell	39432	X-Sec. Utility cable marker - Point Symbol-Cell	0	0	2
XSEC_E_UTCM-Line	39433	X-Sec. Utility cable marker- Line	0	0	0
XSEC_E_UTCM-Text	39434	X-Sec. Utility cable marker- Text	0	0	0
XSEC_E_UTP-Cell	39435	X-Sec. Telephone pole, center-Cell	6	2	2
XSEC_E_UTP-Line	39436	X-Sec. Telephone pole, center-Line	6	2	2
XSEC_E_UTP-Text	39437	X-Sec. Telephone pole, center-Text	6	0	2
XSEC_E_UTPD-Cell	39438	X-Sec. Telephone pedestal, center-Cell	6	2	2
XSEC_E_UTPD-Line	39439	X-Sec. Telephone pedestal, center-Line	6	2	2
XSEC_E_UTPD-Text	39440	X-Sec. Telephone pedestal, center-Text	6	0	2

Level Name	Number	Description	Color	Style	Weight
XSEC_E_UWM-Cell	39441	X-Sec. Water meter, center-Cell	1	2	2
XSEC_E_UWM-Line	39442	X-Sec. Water meter, center-Line	1	2	2
XSEC_E_UWM-Text	39443	X-Sec. Water meter, center-Text	1	0	2
XSEC_E_UWV-Cell	39444	X-Sec. Water valve-Cell	1	2	2
XSEC_E_UWV-Line	39445	X-Sec. Water valve-Line	1	2	2
XSEC_E_UWV-Text	39446	X-Sec. Water valve-Text	1	0	2
XSEC_E_UYLE-Cell	39447	K71 X-Sec. Yard light, electrical-Cell	3	2	2
XSEC_E_UYLE-Line	39448	X-Sec. Yard light, electrical-Line	3	2	2
XSEC_E_UYLE-Text	39449	X-Sec. Yard light, electrical-Text	3	0	2
XSEC_E_UYLG-Cell	39450	X-Sec. Yard light, gas-Cell	52	2	2
XSEC_E_UYLG-Line	39451	X-Sec. Yard light, gas-Line	52	2	2
XSEC_E_UYLG-Text	39452	X-Sec. Yard light, gas-Text	52	0	2
XSEC_E_X_SurveyorDefined-Cell	39453	X-Sec. Surveyor Defined Value - Point Symbol-Cell	0	0	2
XSEC_E_X_SurveyorDefined-Line	39454	X-Sec. Surveyor Defined Value-Line	0	0	2
XSEC_E_X_SurveyorDefined-Text	39455	X-Sec. Surveyor Defined Value - Point Text-Text	0	0	2
XSEC_E_XX-Cell	39456	X-Sec. Surveyor defined value-Cell	0	0	2
XSEC_E_XX-Line	39457	X-Sec. Surveyor defined value-Line	0	0	2
XSEC_E_XX-Text	39458	X-Sec. Surveyor defined value-Text	0	0	2
XSEC_E_TECS-Cell	39459	X-Sec. Edge of concr. shoulder, exist. point symbol, # text, descr., elev	5	3	0
XSEC_E_TECS-Line	39460	X-Sec. Edge of concr. shoulder, exist. line-Line	5	3	0
XSEC_E_TECS-Text	39461	X-Sec. Edge of concr. shoulder, exist. line descr. -Text	5	0	0
XSEC_E_POOL-Cell	39462	X-Sec. Pool, exist. point symbol, # text, descr., elev.-Cell	1	0	0
XSEC_E_POOL-Line	39463	K41 X-Sec. Pool, exist. line-Line	1	0	0
XSEC_E_POOL-Text	39464	X-Sec. Pool, exist. line descr. -Text	1	0	0
XSEC_E_ORCH-Cell	39465	X-Sec. Orchard, exist. point symbol, # text, descr., elev.-Cell	9	3	0
XSEC_E_ORCH-Line	39466	K26a K26b X-Sec. Orchard, exist. line-Line	9	3	0
XSEC_E_ORCH-Text	39467	X-Sec. Orchard, exist. line descr. -Text	9	0	0
XSEC_E_TRLN-Cell	39468	X-Sec. Tree line, center, exist. point symbol-Cell, # text, descr., elev.	2	0	0
XSEC_E_TRLN-Line	39469	K47 X-Sec. Tree line, center, exist. point cell-Line	2	0	0
XSEC_E_TRLN-Text	39470	X-Sec. Tree line, center, exist. line descr. -Text	2	0	0
XSEC_E_QUAR-Cell	39471	K33 X-Sec. Quarry, center, exist. point symbol, # text, descr., elev.-Ce	7	0	0

Level Name	Number	Description	Color	Style	Weight
XSEC_E_QUAR-Line	39472	X-Sec. Quarry, center, exist. point cell-Line	7	3	0
XSEC_E_QUAR-Text	39473	X-Sec. Quarry, center, exist. line descr. -Text	7	0	0
XSEC_E_DOCW-Cell	39474	X-Sec. Culvert odd, wingwall end point symbol, # text, descr., elev.-Ce	0	0	0
XSEC_E_DOCW-Line	39475	X-Sec. Culvert odd, wingwall end line/cell-Line	0	0	0
XSEC_E_DOCW-Text	39476	X-Sec. Culvert odd, wingwall end line descr. (Elev., type, size, etc.)-Te	0	0	0
XSEC_E_TWBR-Cell	39477	X-Sec. Wall barrier-Cell	6	0	0
XSEC_E_TWBR-Line	39478	K15a K31 X-Sec. Wall barrier-Line	6	0	3
XSEC_E_TWBR-Text	39479	X-Sec. Wall barrier-Text	6	0	0
XSEC_E_CRBR-Cell	39480	X-Sec. Curb road, exist. point symbol, # text, descr., elev.-Cell	10	0	0
XSEC_E_CRBR-Line	39481	X-Sec. Curb road, exist. line-Line	10	0	2
XSEC_E_CRBR-Text	39482	X-Sec. Curb road, exist. line descr. -Text	10	0	0
XSEC_E_FNDN-Cell	39483	X-Sec. Foundation, exist. point symbol, # text, descr., elev.-Cell	0	2	0
XSEC_E_FNDN-Line	39484	K19a X-Sec. Foundation, exist. line-Line	0	2	0
XSEC_E_FNDN-Text	39485	X-Sec. Foundation, exist. line descr. -Text	0	0	0
XSEC_E_RUIN-Cell	39486	X-Sec. Ruins, exist. point symbol, # text, descr., elev.-Cell	0	2	0
XSEC_E_RUIN-Line	39487	K19b X-Sec. Ruins, exist. line-Line	0	2	0
XSEC_E_RUIN-Text	39488	X-Sec. Ruins, exist. line descr. -Text	0	0	0
XSEC_E_ELEV-Cell	39489	X-Sec. Elevation, exist. point symbol, # text, descr., elev.-Cell	0	0	0
XSEC_E_ELEV-Line	39490	X-Sec. Elevation, exist. line-Line	13	0	1
XSEC_E_ELEV-Text	39491	X-Sec. Elevation, exist. line descr. -Text	4	0	0
XSEC_E_TANK-Cell	39492	K23 X-Sec. Tank, exist. point symbol, # text, descr., elev.-Cell	11	0	0
XSEC_E_TANK-Line	39493	K18a X-Sec. Tank, exist. line-Line	11	0	0
XSEC_E_TANK-Text	39494	X-Sec. Tank, exist. line descr. -Text	11	0	0
XSEC_E_DTCH-Cell	39495	X-Sec. Ditch-Cell	1	0	0
XSEC_E_DTCH-Line	39496	X-Sec. Ditch-Line	1	6	0
XSEC_E_DTCH-Text	39497	X-Sec. Ditch-Text	1	0	0
XSEC_E_DTCH-Hidden-Cell	39498	X-Sec. Hidden ditch-Cell	0	0	0
XSEC_E_DTCH-Hidden-Line	39499	X-Sec. Hidden ditch-Line	0	6	0
XSEC_E_DTCH-Hidden-Text	39500	X-Sec. Hidden ditch-Text	0	0	0
XSEC_E_TWFE-Cell	39501	X-Sec. Wall / fence-Cell	7	0	0
XSEC_E_TWFE-Line	39502	K29 X-Sec. Wall / fence-Line	7	0	0

Level Name	Number	Description	Color	Style	Weight
XSEC_E_TWFE-Text	39503	X-Sec. Wall / fence-Text	7	0	0
XSEC_E_GOLF-Cell	39504	X-Sec. Golf Course-Cell	0	0	0
XSEC_E_GOLF-Line	39505	K39b X-Sec. Golf Course-Line	0	3	0
XSEC_E_GOLF-Text	39506	X-Sec. Golf Course-Text	0	0	0
XSEC_E_Basketball-Court-Cell	39507	X-Sec. Basketball Court-Cell	1	2	0
XSEC_E_Iron-Pin-Placed-Cell	39508	X-Sec. Iron Pin Placed-Cell	0	0	0
XSEC_E_RIVER-TIC-MARK-Cell	39509	X-Sec. River Tic Mark-Cell	0	0	0
XSEC_E_WATER-SURFACE-Cell	39510	X-Sec. Water Surface-Cell	1	0	0
XSEC_E_DEW-Hatch-Line	39511	X-Sec. Edge of water, exist. line-Line	1	0	0
XSEC_E_BUILD-Cell	39512	X-Sec. Building-Cell	0	0	0
XSEC_E_BUILD-Line	39513	X-Sec. Building-Line	0	0	0
XSEC_E_BUILD-Text	39514	X-Sec. Building-Text	0	0	0
XSEC_E_USIGNAL-Cell	39515	K11 X-Sec. Signal-Cell	4	0	0
XSEC_E_USIGNAL-Line	39516	X-Sec. Signal-Line	4	0	0
XSEC_E_USIGNAL-Text	39517	X-Sec. Signal-Text	4	0	0
XSEC_E_RIDGE-Cell	39518	X-Sec. Ridge-Cell	6	0	0
XSEC_E_RIDGE-Line	39519	X-Sec. Ridge-Line	6	0	0
XSEC_E_RIDGE-Text	39520	X-Sec. Ridge-Text	6	0	0
XSEC_E_DITCH-Taper-Cell	39521	K53 X-Sec. Ditch Taper-Cell	1	0	0
XSEC_E_UTIL-Cell	39522	K78 X-Sec. Utility Line-Cell	10	3	0
XSEC_E_UTIL-Line	39523	K74 X-Sec. Utility Line-Line	10	3	0
XSEC_E_UTIL-Text	39524	X-Sec. Utility Line-Text	10	0	0
XSEC_E_TRAIL-Cell	39525	X-Sec. Trail-Cell	0	2	0
XSEC_E_TRAIL-Line	39526	X-Sec. Trail-Line	0	2	0
XSEC_E_TRAIL-Text	39527	X-Sec. Trail-Text	0	0	0
XSEC_E_TEL-Cell	39528	X-Sec. Emergency Lane-Cell	9	0	0
XSEC_E_TEL-Line	39529	K152 X-Sec. Emergency Lane-Line	9	0	0
XSEC_E_TEL-Text	39530	X-Sec. Emergency Lane-Text	9	0	0
XSEC_E_Basketball-Court-Line	39531	X-Sec. Basketball Court-Line	1	2	0
XSEC_E_Basketball-Court-Text	39532	X-Sec. Basketball Court-Text	1	0	0
XSEC_E_TETL-Cell	39533	X-Sec. Edge of travel lane, exist. point symbol, # text, descr., elev.-Cel	2	0	0

Level Name	Number	Description	Color	Style	Weight
XSEC_E_TETL-Line	39534	K7 X-Sec. Edge of travel lane, exist. line-Line	2	0	0
XSEC_E_TETL-Text	39535	X-Sec. Edge of travel lane, exist. line descr. -Text	2	0	0
XSEC_E_SBNCHMK-Pnt#-Cell	39536	X-Sec. Bench mark, point # text, descr., elev.-Cell	14	0	0
XSEC_E_SBNCHMK-Pnt#-Line	39537	X-Sec. Bench mark, point # text, descr., elev.-Line	14	0	0
XSEC_E_Ground-Cell	39538	X-Sec. Exist. Ground-Cell	2	2	3
XSEC_E_Substratum1-Cell	39539	X-Sec. Exist. Substratum 1-Cell	5	2	2
XSEC_E_Substratum1-Text	39540	X-Sec. Exist. Substratum 1-Text	5	2	2
XSEC_E_Substratum2-Cell	39541	X-Sec. Exist. Substratum 2-Cell	6	2	2
XSEC_E_Substratum2-Text	39542	X-Sec. Exist. Substratum 2-Text	6	2	2
XSEC_E_Substratum3-Cell	39543	X-Sec. Exist. Substratum 3-Cell	7	2	2
XSEC_E_Substratum3-Text	39544	X-Sec. Exist. Substratum 3-Text	7	2	2
XSEC_E_Ground_Enhancement-Cell	39545	X-Sec. Exist. Ground Enhancement-Cell	10	2	3
XSEC_E_Ground_Bogus-Cell	39546	X-Sec. Exist. Ground Bogus-Cell	10	2	3
XSEC_E_Feature-Text-Cell	39547	X-Sec. Exist. Feature Text-Cell	2	2	3
XSEC_E_Feature-Text-Line	39548	X-Sec. Exist. Feature Text-Line	2	2	3
XSEC_E_Feature-Text-Text	39549	X-Sec. Exist. Feature Text-Text	2	0	3
XSEC_E_MOBSC-Cell	39550	X-Sec. Exist. Mapping obscure area, exist. point symbol, # text, descr.	3	3	4
XSEC_E_MOBSC-Line	39551	K159 X-Sec. Exist. Mapping obscure area, existing-Line	3	3	4
XSEC_E_MOBSC-Text	39552	X-Sec. Exist. Mapping obscure area, exist. line descr. (Elev., type, size,	3	0	0
XSEC_E_DOBSC-Cell	39553	X-Sec. Exist. Obscured area-Cell	3	3	4
XSEC_E_DOBSC-Line	39554	X-Sec. Exist. Obscured area-Line	3	3	4
XSEC_E_DOBSC-Text	39555	X-Sec. Exist. Obscured area-Text	3	0	0
XSEC_E_TLIML-Cell	39556	X-Sec. Exist. Limit line, exist. point symbol, # text, descr., elev.-Cell	0	3	0
XSEC_E_TLIML-Line	39557	X-Sec. Exsiting Limit line, exist. line-Line	0	3	0
XSEC_E_TLIML-Text	39558	X-Sec. Exist. Limit line, exist. line descr. -Text	0	0	0
XSEC_E_TRCR-Sgnl-Cell	39559	X-Sec. Exist. R/R, top of rail, exist. signal point symbol, # text, descr.,	15	2	0
XSEC_E_TRCR-Sgnl-Line	39560	X-Sec. Exist. R/R, top of rail, exist. signal line-Line	15	2	0
XSEC_E_TRCR-Sgnl-Text	39561	X-Sec. Exist. R/R, top of rail, exist. signal line descr. -Text	15	0	0
XSEC_E_OVHD-Combo-Util-Text	39562	X-Sec. Exist. Overhead Comb. Utility [Text-label,size,type]-Text	3	0	2
XSEC_E_Combo-Util-Elec-Traf-Ctrl-Cell	39563	X-Sec. Exist. Comb. Utility line [Elec. and Traff Cont.]-Cell	3	0	2
XSEC_E_OVHD-Combo-Util-Line-Elec-Traf-Ctrl-Line	39564	X-Sec. Exist. Overhead Comb. Utility line [Elec. and Traff Cont.]-Line	3	0	2

Level Name	Number	Description	Color	Style	Weight
XSEC_E_Combo-Util-Elec-Tele-Cell	39565	X-Sec. Exist. Comb. Utility [Elec. and Telephone]-Cell	3	0	2
XSEC_E_OVHD-Combo-Util-Line-Elec-Tele-Line	39566	X-Sec. Exist. Overhead Comb. Utility line [Elec. and Telephone]-Line	3	0	2
XSEC_E_Combo-Util-Elec-Tele-Traf-Ctrl-Cell	39567	X-Sec. Exist. Comb. Utility [Elec., Tele., and Traff Cont.]-Cell	3	0	2
XSEC_E_OVHD-Combo-Util-Line-Elec-Tele-Traf-Ctrl-Line	39568	X-Sec. Exist. Overhead Comb. Utility Line [Elec., Tele., and Traff Cont.	3	0	2
XSEC_E_Combo-Util-Elec-Tele-TV-Cell	39569	X-Sec. Exist. Comb. Utility [Elec., Telephone and TV]-Cell	3	0	2
XSEC_E_OVHD-Combo-Util-Line-Elec-Tele-TV-Line	39570	X-Sec. Exist. Overhead Comb. Utility Line [Elec., Telephone and TV]-Li	3	0	2
XSEC_E_Combo-Util-Elec-Tele-TV-Traf-Ctrl-Cell	39571	X-Sec. Exist. Comb. Utility [Elec., Tele., TV, and Traff Cont.]-Cell	3	0	2
XSEC_E_OVHD-Combo-Util-Line-Elec-Tele-TV-Traf-Ctrl-Li	39572	X-Sec. Exist. Overhead Comb. Utility Line [Elec., Tele., TV, and Traff C	3	0	2
XSEC_E_Combo-Util-Elec-TV-Cell	39573	X-Sec. Exist. Comb. Utility [Elec. and TV]-Cell	3	0	2
XSEC_E_OVHD-Combo-Util-Line-Elec-TV-Line	39574	X-Sec. Exist. Overhead Comb. Utility [Elec. and TV]-Line	3	0	2
XSEC_E_Combo-Util-Elec-TV-Traf-Ctrl-Cell	39575	X-Sec. Exist. Comb. Utility [Elec., TV, and Traff Cont.]-Cell	3	0	2
XSEC_E_OVHD-Combo-Util-Line-Elec-TV-Traf-Ctrl-Line	39576	X-Sec. Exist. Overhead Comb. Utility Line [Elec., TV, and Traff Cont.]-L	3	0	2
XSEC_E_Combo-Util-Tele-Traf-Ctrl-Cell	39577	X-Sec. Exist. Comb. Utility [Telephone and Traff Cont.]-Cell	3	0	2
XSEC_E_OVHD-Combo-Util-Line-Tele-Traf-Ctrl-Line	39578	X-Sec. Exist. Overhead Comb. Utility Line [Telephone and Traff Cont.]	3	0	2
XSEC_E_Combo-Util-Tele-TV-Cell	39579	X-Sec. Exist. Comb. Utility [Telephone and TV]-Cell	3	0	2
XSEC_E_OVHD-Combo-Util-Line-Tele-TV-Line	39580	X-Sec. Exist. Overhead Comb. Utility Line [Telephone and TV]-Line	3	0	2
XSEC_E_Combo-Util-Tele-TV-Traf-Ctrl-Cell	39581	X-Sec. Exist. Comb. Utility [Tele., TV and Traff Cont.]-Cell	3	0	2
XSEC_E_OVHD-Combo-Util-Line-Tele-TV-Traf-Ctrl-Line	39582	X-Sec. Exist. Overhead Comb. Utility Line [Tele., TV and Traff Cont.]-Li	3	0	2
XSEC_E_Combo-Util-TV-Traf-Ctrl-Cell	39583	X-Sec. Exist. Comb. Utility [TV and Traff Cont.]-Cell	3	0	2
XSEC_E_OVHD-Combo-Util-Line-TV-Traf-Ctrl-Line	39584	X-Sec. Exist. Comb. Utility Line [TV and Traff Cont.]-Line	3	0	2
XSEC_E_Elec-Cell	39585	X-Sec. Exist. Util. Electrical cell-Cell	3	0	1
XSEC_E_OVHD-Elec-Line	39586	X-Sec. Exist. Util. Electrical (Overhead) line-Line	3	EXOHE	2
XSEC_E_OVHD-Elec-Text	39587	X-Sec. Exist. Util. Electrical (Overhead) [Text-label,size,type]-Text	3	0	2
XSEC_E_Guy-Cell	39588	X-Sec. Exist. Util. Overhead Guy Wire cell-Cell	6	0	2
XSEC_E_OVHD-Guy-Line	39589	X-Sec. Exist. Util. Overhead Guy Wire line-Line	6	0	2
XSEC_E_OVHD-Guy-Text	39590	X-Sec. Exist. Util. Overhead Guy Wire text-Text	6	0	2
XSEC_E_Tele-Cell	39591	X-Sec. Exist. Util. Telephone cell-Cell	6	0	1
XSEC_E_OVHD-Tele-Line	39592	X-Sec. Exist. Util. Telephone (Overhead) line-Line	6	EXOHT	2
XSEC_E_OVHD-Tele-Text	39593	X-Sec. Exist. Util. Telephone (Overhead) [Text-label,size,type]-Text	6	0	2
XSEC_E_TV-Cell	39594	X-Sec. Exist. Util. TV cell-Cell	6	0	1
XSEC_E_OVHD-TV-Line	39595	X-Sec. Exist. Util. TV (Overhead) line-Line	6	EXOHT	2

Level Name	Number	Description	Color	Style	Weight
XSEC_E_OVHD-TV-Text	39596	X-Sec. Exist. Util. TV (Overhead) [Text-label,size,type]-Text	6	0	2
XSEC_E_Traf-Ctrl-Cell	39597	X-Sec. Exist. Util. Traff Cont. cell-Cell	6	0	1
XSEC_E_OVHD-Traf-Ctrl-Line	39598	X-Sec. Exist. Util. Traff Cont. (Overhead) line-Line	6	EXOHT	2
XSEC_E_OVHD-Traf-Ctrl-Text	39599	X-Sec. Exist. Util. Traff Cont. (Overhead) [Text-label,size,type]-Text	6	0	2
XSEC_E_OVHD-Combo-Util-Line-Elec-Traf-Text	39600	X-Sec. Exist. Comb. Utility (Overhead) line [Elec. and Traff Cont.]-Text	3	0	2
XSEC_E_OVHD-Combo-Util-Line-Elec-Tele-Text	39601	X-Sec. Exist. Comb. Utility (Overhead) line [Elec. and Telephone]-Text	3	0	2
XSEC_E_OVHD-Combo-Util-Line-Elec-Tele-Traf-Ctrl-Text	39602	X-Sec. Exist. Comb. Utility (Overhead) line [Elec.,Tele., and Traff Cont.	3	0	2
XSEC_E_OVHD-Combo-Util-Line-Elec-Tele-TV-Text	39603	X-Sec. Exist. Comb. Utility (Overhead) line [Elec., Telephone and TV]-T	3	0	2
XSEC_E_OVHD-Combo-Util-Line-Elec-Tele-TV-Traf-Ctrl-Te	39604	X-Sec. Exist. Comb. Utility (Overhead) line [Elec.,Tele.,TV, and Traff.Ct	3	0	2
XSEC_E_OVHD-Combo-Util-Line-Elec-TV-Text	39605	X-Sec. Exist. Comb. Utility (Overhead) line [Elec. and TV]-Text	3	0	2
XSEC_E_OVHD-Combo-Util-Line-Elec-TV-Traf-Ctrl-Text	39606	X-Sec. Exist. Comb. Utility (Overhead) line [Elec.,TV, and Traff Cont.]-T	3	0	2
XSEC_E_OVHD-Combo-Util-Line-Tele-Traf-Ctrl-Text	39607	X-Sec. Exist. Comb. Utility (Overhead) line [Telephone and Traff Cont.	6	0	2
XSEC_E_OVHD-Combo-Util-Line-Tele-TV-Text	39608	X-Sec. Exist. Comb. Utility (Overhead) line [Telephone and TV]-Text	6	0	2
XSEC_E_OVHD-Combo-Util-Line-Tele-TV-Traf-Ctrl-Text	39609	X-Sec. Exist. Comb. Utility (Overhead) line [Tele.,TV, and Traff.Ctrl]-Te	6	0	2
XSEC_E_OVHD-Combo-Util-Line-TV-Traf-Ctrl-Text	39610	X-Sec. Exist. Comb. Utility (Overhead) line [TV, and Traff Cont.]-Text	6	0	2
XSEC_E_TSTP-Cell	39611	X-Sec. Exist. road white line or stripe, exist. point symbol, # text, desc	2	0	0
XSEC_E_TSTP-Line	39612	K8 X-Sec. Exist. road white line or stripe, exist. line-Line	2	0	0
XSEC_E_TSTP-Text	39613	X-Sec. Exist. road white line or stripe, exist. line descr. -Text	2	0	0
XSEC_E_TRIVER-Cell	39614	X-Sec. River edge interior bound., exist. point symbol, # text, descr., e	1	2	0
XSEC_E_TRIVER-Line	39615	K44 X-Sec. River edge interior bound., exist. line-Line	1	2	0
XSEC_E_TRIVER-Text	39616	X-Sec. River edge interior bound., exist. line descr. -Text	1	0	0
XSEC_E_TLAKE-Cell	39617	X-Sec. Lake interior bound., exist. point symbol, # text, descr., elev.-C	1	1	0
XSEC_E_TLAKE-Line	39618	K45 X-Sec. Lake interior bound., exist. line-Line	1	1	0
XSEC_E_TLAKE-Text	39619	X-Sec. Lake interior bound., exist. line descr. -Text	1	0	0
XSEC_E_TCOR-Cell	39620	X-Sec. Crown of road, exist. point symbol, # text, descr., elev.-Cell	6	0	0
XSEC_E_TCOR-Line	39621	K156 X-Sec. Crown of road, exist. line-Line	6	0	0
XSEC_E_TCOR-Text	39622	X-Sec. Crown of road, exist. line descr. -Text	6	0	0
XSEC_E_DHDS-Cell	39638	X-Sec. Hidden drain line, exist. point symbol, # text, descr., elev.-Cell	2	2	0
XSEC_E_DHDS-Line	39639	K68b X-Sec. Hidden drain line, exist. line-Line	2	2	0
XSEC_E_DHDS-Text	39640	X-Sec. Hidden drain line, exist. line descr. -Text	2	0	0
XSEC_E_MLBL-Cell	39641	X-Sec. Model label name, exist. point symbol, # text, descr., elev.-Cel	2	0	0

Level Name	Number	Description	Color	Style	Weight
XSEC_E_MLBL-Line	39642	X-Sec. Model label name, exist. line-Line	2	0	0
XSEC_E_MLBL-Text	39643	K88a X-Sec. Model label name, exist. line descr. -Text	2	0	0
XSEC_E_SBF-Cell	39650	X-Sec. Envir. X-Sect., Stream Bank Full, exist. point symbol, # text, des	5	2	0
XSEC_E_SBF-Line	39651	X-Sec. Envir. X-Sect., Stream Bank Full, exist. line-Line	5	2	0
XSEC_E_SBF-Text	39652	X-Sec. Envir. X-Sect., Stream Bank Full, exist. line descr. -Text	5	0	0
XSEC_E_SXS-Cell	39653	X-Sec. Envir. X-Sect., Stream X-Section, exist. point symbol, # text, de	1	2	0
XSEC_E_SXS-Line	39654	X-Sec. Envir. X-Sect., Stream X-Section, exist. line-Line	1	2	0
XSEC_E_SXS-Text	39655	X-Sec. Envir. X-Sect., Stream X-Section, exist. line descr. -Text	1	0	0
XSEC_E_DBOD-Cell	39656	X-Sec. Drainage Bottom of Ditch line, exist. point symbol, # text, desc	1	2	0
XSEC_E_DBOD-Line	39657	X-Sec. Drainage Bottom of Ditch line, exist. line-Line	1	2	0
XSEC_E_DBOD-Text	39658	X-Sec. Drainage Bottom of Ditch line, exist. line descr. -Text	1	0	0
XSEC_E_DTOD-Cell	39659	X-Sec. Drainage Top of Ditch line, exist. point symbol, # text, descr., e	1	2	0
XSEC_E_DTOD-Line	39660	X-Sec. Drainage Top of Ditch line, exist. line-Line	1	2	0
XSEC_E_DTOD-Text	39661	X-Sec. Drainage Top of Ditch line, exist. line descr. -Text	1	0	0
XSEC_E_UXX-Cell	39662	X-Sec. Exist. Util. Survey Defined cell-Cell	0	0	2
XSEC_E_UXX-Line	39663	X-Sec. Exist. Util. Survey Defined line-Line	0	0	2
XSEC_E_UXX-Text	39664	X-Sec. Exist. Util. Survey Defined text-Text	0	0	2
XSEC_E_UUSTRPOL-Cell	39665	X-Sec. Exist. Util. Strain pole-Cell	0	2	2
XSEC_E_UUSTRPOL-Line	39666	X-Sec. Exist. Util. Strain pole-Line	0	2	2
XSEC_E_UUSTRPOL-Text	39667	X-Sec. Exist. Util. Strain pole-Text	0	0	2
XSEC_E_UUELBOX-Cell	39668	X-Sec. Exist. Util. Electrical box-Cell	3	2	2
XSEC_E_UUELBOX-Line	39669	K80 X-Sec. Exist. Util. Electrical box-Line	3	2	2
XSEC_E_UUELBOX-Text	39670	X-Sec. Exist. Util. Electrical box-Text	3	0	2
XSEC_E_UUOEL-Cell	39671	X-Sec. Exist. Util. Overhead electrical line-Cell	3	2	2
XSEC_E_UUOEL-Line	39672	K70 X-Sec. Exist. Util. Overhead electrical line-Line	3	EXOHE	2
XSEC_E_UUOEL-Text	39673	X-Sec. Exist. Util. Overhead electrical line-Text	3	0	2
XSEC_E_UUOTL-Cell	39674	X-Sec. Exist. Util. Overhead telephone line-Cell	6	2	2
XSEC_E_UUOTL-Line	39675	X-Sec. Exist. Util. Overhead telephone line-Line	6	EXOHT	2
XSEC_E_UUOTL-Text	39676	X-Sec. Exist. Util. Overhead telephone line-Text	6	0	2
XSEC_E_UUPP-Cell	39677	K72 K76 X-Sec. Exist. Util. Power pole, center-Cell	3	2	2
XSEC_E_UUPP-Line	39678	X-Sec. Exist. Util. Power pole, center-Line	3	2	2

Level Name	Number	Description	Color	Style	Weight
XSEC_E_UUPP-Text	39679	X-Sec. Exist. Util. Power pole, center-Text	3	0	2
XSEC_E_UULP-Cell	39680	K73 K75 X-Sec. Exist. Util. Light pole, center-Cell	3	2	2
XSEC_E_UULP-Line	39681	X-Sec. Exist. Util. Light pole, center-Line	3	2	2
XSEC_E_UULP-Text	39682	X-Sec. Exist. Util. Light pole, center-Text	3	0	2
XSEC_E_UUTP-Cell	39683	X-Sec. Exist. Util. Telephone pole, center-Cell	6	2	2
XSEC_E_UUTP-Line	39684	X-Sec. Exist. Util. Telephone pole, center-Line	6	2	2
XSEC_E_UUTP-Text	39685	X-Sec. Exist. Util. Telephone pole, center-Text	6	0	2
XSEC_E_UUTPD-Cell	39686	X-Sec. Exist. Util. Telephone pedestal, center-Cell	6	2	2
XSEC_E_UUTPD-Line	39687	X-Sec. Exist. Util. Telephone pedestal, center-Line	6	2	2
XSEC_E_UUTPD-Text	39688	X-Sec. Exist. Util. Telephone pedestal, center-Text	6	0	2
XSEC_E_UUGP-Cell	39689	X-Sec. Exist. Util. Guy pole, center-Cell	0	2	2
XSEC_E_UUGP-Line	39690	X-Sec. Exist. Util. Guy pole, center-Line	0	2	2
XSEC_E_UUGP-Text	39691	X-Sec. Exist. Util. Guy pole, center-Text	0	0	2
XSEC_E_UUPGA-Cell	39692	X-Sec. Exist. Util. Pole anchor-Cell	0	2	2
XSEC_E_UUPGA-Line	39693	X-Sec. Exist. Util. Pole anchor-Line	0	2	2
XSEC_E_UUPGA-Text	39694	X-Sec. Exist. Util. Pole anchor-Text	0	0	2
XSEC_E_UUYLE-Cell	39695	K71 X-Sec. Exist. Util. Yard light, electrical-Cell	3	2	2
XSEC_E_UUYLE-Line	39696	X-Sec. Exist. Util. Yard light, electrical-Line	3	2	2
XSEC_E_UUYLE-Text	39697	X-Sec. Exist. Util. Yard light, electrical-Text	3	0	2
XSEC_E_UUYLG-Cell	39698	X-Sec. Exist. Util. Yard light, gas-Cell	52	2	2
XSEC_E_UUYLG-Line	39699	X-Sec. Exist. Util. Yard light, gas-Line	52	2	2
XSEC_E_UUYLG-Text	39700	X-Sec. Exist. Util. Yard light, gas-Text	52	0	2
XSEC_E_UUWM-Cell	39701	X-Sec. Exist. Util. Water meter, center-Cell	1	2	2
XSEC_E_UUWM-Line	39702	X-Sec. Exist. Util. Water meter, center-Line	1	2	2
XSEC_E_UUWM-Text	39703	X-Sec. Exist. Util. Water meter, center-Text	1	0	2
XSEC_E_UUWV-Cell	39704	X-Sec. Exist. Util. Water valve-Cell	1	2	2
XSEC_E_UUWV-Line	39705	X-Sec. Exist. Util. Water valve-Line	1	2	2
XSEC_E_UUWV-Text	39706	X-Sec. Exist. Util. Water valve-Text	1	0	2
XSEC_E_UUFH-Cell	39707	K81 X-Sec. Exist. Util. Fire hydrant, center-Cell	1	2	2
XSEC_E_UUFH-Line	39708	X-Sec. Exist. Util. Fire hydrant, center-Line	1	2	2
XSEC_E_UUFH-Text	39709	X-Sec. Exist. Util. Fire hydrant, center-Text	1	0	2

Level Name	Number	Description	Color	Style	Weight
XSEC_E_UUMHST-Cell	39710	K66 X-Sec. Exist. Util. Manhole storm sewer, top-Cell	1	2	2
XSEC_E_UUMHST-Line	39711	X-Sec. Exist. Util. Manhole storm sewer, top-Line	1	2	2
XSEC_E_UUMHST-Text	39712	X-Sec. Exist. Util. Manhole storm sewer, top-Text	1	0	2
XSEC_E_UUMHSTF-Cell	39713	X-Sec. Exist. Util. Manhole storm sewer, F/L-Cell	1	2	2
XSEC_E_UUMHSTF-Line	39714	X-Sec. Exist. Util. Manhole storm sewer, F/L-Line	1	2	2
XSEC_E_UUMHSTF-Text	39715	X-Sec. Exist. Util. Manhole storm sewer, F/L-Text	1	0	2
XSEC_E_UUMHT-Cell	39716	X-Sec. Exist. Util. Manhole, telephone, top, F/L-Cell	6	2	2
XSEC_E_UUMHT-Line	39717	X-Sec. Exist. Util. Manhole, telephone, top, F/L-Line	6	2	2
XSEC_E_UUMHT-Text	39718	X-Sec. Exist. Util. Manhole, telephone, top, F/L-Text	6	0	2
XSEC_E_UUMHE-Cell	39719	X-Sec. Exist. Util. Manhole, electrical, top-Cell	3	2	2
XSEC_E_UUMHE-Line	39720	X-Sec. Exist. Util. Manhole, electrical, top-Line	3	2	2
XSEC_E_UUMHE-Text	39721	X-Sec. Exist. Util. Manhole, electrical, top-Text	3	0	2
XSEC_E_UUMHSS-Cell	39722	X-Sec. Exist. Util. Manhole, sanitary sewer, top-Cell	2	2	2
XSEC_E_UUMHSS-Line	39723	X-Sec. Exist. Util. Manhole, sanitary sewer, top-Line	2	2	2
XSEC_E_UUMHSS-Text	39724	X-Sec. Exist. Util. Manhole, sanitary sewer, top-Text	2	0	2
XSEC_E_UUMHSSF-Cell	39725	X-Sec. Exist. Util. Manhole, sanitary sewer, F/L-Cell	2	2	2
XSEC_E_UUMHSSF-Line	39726	X-Sec. Exist. Util. Manhole, sanitary sewer, F/L-Line	2	2	2
XSEC_E_UUMHSSF-Text	39727	X-Sec. Exist. Util. Manhole, sanitary sewer, F/L-Text	2	0	2
XSEC_E_UUSSL-Cell	39728	X-Sec. Exist. Util. Sanitary sewer line, center-Cell	2	2	2
XSEC_E_UUSSL-Line	39729	X-Sec. Exist. Util. Sanitary sewer line, center-Line	2	2	2
XSEC_E_UUSSL-Text	39730	X-Sec. Exist. Util. Sanitary sewer line, center-Text	2	0	2
XSEC_E_UUGM-Cell	39731	X-Sec. Exist. Util. Gas meter, center-Cell	52	2	2
XSEC_E_UUGM-Line	39732	X-Sec. Exist. Util. Gas meter, center-Line	52	2	2
XSEC_E_UUGM-Text	39733	X-Sec. Exist. Util. Gas meter, center-Text	52	0	2
XSEC_E_UUNGLM-Cell	39734	X-Sec. Exist. Util. Gas line marker-Cell	52	2	2
XSEC_E_UUNGLM-Line	39735	X-Sec. Exist. Util. Gas line marker-Line	52	2	2
XSEC_E_UUNGLM-Text	39736	X-Sec. Exist. Util. Gas line marker-Text	52	0	2
XSEC_E_UUNGV-Cell	39737	K89 X-Sec. Exist. Util. Gas valve, center-Cell	52	2	2
XSEC_E_UUNGV-Line	39738	X-Sec. Exist. Util. Gas valve, center-Line	52	2	2
XSEC_E_UUNGV-Text	39739	X-Sec. Exist. Util. Gas valve, center-Text	52	0	2
XSEC_E_UUNGVP-Cell	39740	X-Sec. Exist. Util. Sanitary vent pipe-Cell	52	2	2

Level Name	Number	Description	Color	Style	Weight
XSEC_E_UUNGVP-Line	39741	X-Sec. Exist. Util. Sanitary vent pipe-Line	52	2	2
XSEC_E_UUNGVP-Text	39742	X-Sec. Exist. Util. Sanitary vent pipe-Text	52	0	2
XSEC_E_UTRCL-Cell	39743	X-Sec. Exist. Util. R/R CL, exist. point symbol, # text, descr., elev.-Cell	15	6	0
XSEC_E_UTRCL-Line	39744	X-Sec. Exist. Util. R/R CL, exist. line-Line	15	6	0
XSEC_E_UTRCL-Text	39745	X-Sec. Exist. Util. R/R CL, exist. line descr. -Text	15	0	0
XSEC_E_UTRCR-Cell	39746	X-Sec. Exist. Util. R/R, top of rail, exist. point symbol, # text, descr., el	15	2	0
XSEC_E_UTRCR-Line	39747	X-Sec. Exist. Util. R/R, top of rail, exist. line-Line	15	2	0
XSEC_E_UTRCR-Text	39748	X-Sec. Exist. Util. R/R, top of rail, exist. line descr. -Text	15	0	0
XSEC_E_UTSATDSH-Cell	39749	K22 X-Sec. Exist. Util. Satellite dish, exist. point symbol, # text, descr.,	12	2	0
XSEC_E_UTSATDSH-Line	39750	X-Sec. Exist. Util. Satellite dish, exist. point cell-Line	12	2	0
XSEC_E_UTSATDSH-Text	39751	X-Sec. Exist. Util. Satellite dish, exist. line descr. -Text	12	0	0
XSEC_E_UTMPR-Cell	39752	X-Sec. Exist. Util. Mile post, r/r, exist. point symbol, # text, descr., ele	12	2	0
XSEC_E_UTMPR-Line	39753	X-Sec. Exist. Util. Mile post, r/r, exist. point cell-Line	12	2	0
XSEC_E_UTMPR-Text	39754	X-Sec. Exist. Util. Mile post, r/r, exist. line descr. -Text	12	0	0
XSEC_E_UUTSB-Cell	39755	X-Sec. Exist. Util. traffic signal box, exist. point symbol, # text, descr.,	52	2	0
XSEC_E_UUTSB-Line	39756	X-Sec. Exist. Util. traffic signal box, exist. line-Line	52	2	0
XSEC_E_UUTSB-Text	39757	X-Sec. Exist. Util. traffic signal box, exist. line descr. -Text	52	0	0
XSEC_E_UUPCL-Cell	39758	X-Sec. Exist. Util. ped. cross light, exist. point symbol, # text, descr., e	52	2	2
XSEC_E_UUPCL-Line	39759	X-Sec. Exist. Util. ped. cross light, exist. line-Line	52	2	2
XSEC_E_UUPCL-Text	39760	X-Sec. Exist. Util. ped. cross light, exist. line descr. -Text	52	0	0
XSEC_E_UUFM-Cell	39761	X-Sec. Exist. Util. undgrnd fiber marker, exist. point symbol, # text, de	7	2	2
XSEC_E_UUFM-Line	39762	X-Sec. Exist. Util. undgrnd fiber marker, exist. line-Line	7	2	2
XSEC_E_UUFM-Text	39763	X-Sec. Exist. Util. undgrnd fiber marker, exist. line descr. -Text	7	0	0
XSEC_E_SUETOP-Cell	39764	X-Sec. Exist. Util. sue test hole top, exist. point symbol, # text, descr.,	2	0	3
XSEC_E_SUETOP-Line	39765	X-Sec. Exist. Util. sue test hole top, exist. line-Line	2	0	3
XSEC_E_SUETOP-Text	39766	X-Sec. Exist. Util. sue test hole top, exist. line descr. -Text	2	0	2
XSEC_E_SUEBOT-Cell	39767	X-Sec. Exist. Util. sue test hole bottom, exist. point symbol, # text, de	3	0	3
XSEC_E_SUEBOT-Line	39768	X-Sec. Exist. Util. sue test hole bottom, exist. line-Line	3	0	3
XSEC_E_SUEBOT-Text	39769	X-Sec. Exist. Util. sue test hole bottom, exist. line descr. -Text	3	0	2
XSEC_E_DHWT-Cell	39770	X-Sec. Head wall, top, exist. point symbol, # text, descr., elev.-Cell	1	2	0
XSEC_E_DHWT-Line	39771	X-Sec. Head wall, top, exist. cell-Line	1	2	0

Level Name	Number	Description	Color	Style	Weight
XSEC_E_DHWT-Text	39772	X-Sec. Head wall, top, exist. line descr. (Elev., type, size, etc.)-Text	1	0	0
XSEC_E_DHWB-Cell	39773	X-Sec. Head wall, bottom, exist. point symbol, # text, descr., elev.-Cel	1	2	0
XSEC_E_DHWB-Line	39774	X-Sec. Head wall, bottom, exist. cell-Line	1	2	0
XSEC_E_DHWB-Text	39775	X-Sec. Head wall, bottom, exist. line descr. (Elev., type, size, etc.)-Tex	1	0	0
XSEC_E_TBBB-Cell	39776	X-Sec. Bridge, beam bottom, exist. point symbol, # text, descr., elev.-	14	2	0
XSEC_E_TBBB-Line	39777	X-Sec. Bridge, beam bottom, exist. line-Line	14	2	0
XSEC_E_TBBB-Text	39778	X-Sec. Bridge, beam bottom, exist. line descr. -Text	4	0	0
XSEC_P_Drainage-Cell	40000	X-Sec. Proposed Drainage-Cell	0	0	2
XSEC_P_Drainage-Line	40001	X-Sec. Proposed Drainage-Line	7	0	4
XSEC_P_Drainage-Text	40002	X-Sec. Proposed Drainage-Text	0	0	4
XSEC_P_Finish-Line	40003	X-Sec. Proposed Finish Grade-Line	0	0	3
XSEC_P_Grid-Elev-Text	40005	X-Sec. Elevation Grid-Text	3	0	2
XSEC_P_Grid-Offset-Text	40006	X-Sec. Offset Grid-Text	3	0	2
XSEC_P_Label-Text	40007	X-Sec. Proposed Ground Text (Elev., offset, slope)-Text	4	0	3
XSEC_P_Scale-Text	40008	X-Sec. Vertical and Horizontal Scale-Text	3	0	2
XSEC_P_Stage1-Line	40009	X-Sec. Proposed Staging1-Line	10	0	3
XSEC_P_Stage2-Line	40010	X-Sec. Proposed Staging2-Line	11	0	3
XSEC_P_Stage3-Line	40011	X-Sec. Proposed Staging3-Line	12	0	3
XSEC_P_Stage4-Line	40012	X-Sec. Proposed Staging4-Line	13	0	3
XSEC_P_Stage5-Line	40013	X-Sec. Proposed Staging5-Line	14	0	3
XSEC_P_Station-Text	40014	X-Sec. Station-Text	1	0	4
XSEC_P_Subgrade-Line	40015	X-Sec. Proposed Subgrade-Line	4	0	3
XSEC_P_Xslope-Text	40016	X-Sec. Proposed Ground XSlope-Text	4	0	3
XSEC_P_Misc	40017	Miscellaneous Designer notes (This level does not plot!)	0	0	0
XSEC_P_Component-Blue-Line	40018	X-Sec. Proposed Component Blue Line-Line	1	0	2
XSEC_P_Component-Cyan-Line	40019	X-Sec. Proposed Component Cyan Line-Line	7	0	2
XSEC_P_Component-Green-Line	40020	X-Sec. Proposed Component Green Line-Line	2	0	2
XSEC_P_Component-Orange-Line	40021	X-Sec. Proposed Component Orange Line-Line	6	0	2
XSEC_P_Component-Purple-Line	40022	X-Sec. Proposed Component Purple Line-Line	5	0	2
XSEC_P_Component-Red-Line	40023	X-Sec. Proposed Component Red Line-Line	3	0	2
XSEC_P_Component-White-Line	40024	X-Sec. Proposed Component White Line-Line	0	0	2

Level Name	Number	Description	Color	Style	Weight
XSEC_P_Component-Yellow-Line	40025	X-Sec. Proposed Component Yellow Line-Line	4	0	2
XSEC_P_Label-Point	40026	X-Sec. Proposed Point Lable-Line	0	0	0
XSEC_P_Ditch-and-Channel-Cell	40027	X-Sec. ditch and channel lines with flow arrows-Cell	4	0	2
XSEC_P_Ditch-and-Channel-Line	40028	X-Sec. ditch and channel lines with flow arrows-Line	4	0	2
XSEC_P_Ditch-and-Channel-Text	40029	X-Sec. ditch and channel lines with flow arrows-Text	4	0	2
XSEC_P_Cut-Line-Cell	40036	X-Sec. construction limits cut line-Cell	1	2	2
XSEC_P_Cut-Line-Line	40037	X-Sec. construction limits cut line-Line	1	0	2
XSEC_P_Cut-Line-Text	40038	X-Sec. construction limits cut line-Text	1	2	2
XSEC_P_Fill-Line-Cell	40039	X-Sec. construction limits fill line-Cell	4	2	2
XSEC_P_Fill-Line-Line	40040	X-Sec. construction limits fill line-Line	4	0	2
XSEC_P_Fill-Line-Text	40041	X-Sec. construction limits fill line-Text	4	2	2
XSEC_P_Misc-Const-Feat-Cell	40042	X-Sec. misc const feature-Cell	4	0	3
XSEC_P_Misc-Const-Feat-Line	40043	X-Sec. misc const feature-Line	4	0	3
XSEC_P_Misc-Const-Feat-Text	40044	X-Sec. misc const feature-Text	4	0	2
XSEC_P_Component-Blue-Cell	40045	X-Sec. Proposed Component Blue Line-Cell	1	0	2
XSEC_P_Component-Blue-Text	40046	X-Sec. Proposed Component Blue Line-Text	1	0	2
XSEC_P_Component-Cyan-Cell	40047	X-Sec. Proposed Component Cyan Line-Cell	7	0	2
XSEC_P_Component-Cyan-Text	40048	X-Sec. Proposed Component Cyan Line-Text	7	0	2
XSEC_P_Component-Green-Cell	40049	X-Sec. Proposed Component Green Line-Cell	2	0	2
XSEC_P_Component-Green-Text	40050	X-Sec. Proposed Component Green Line-Text	2	0	2
XSEC_P_Component-Orange-Cell	40051	X-Sec. Proposed Component Orange Line-Cell	6	0	2
XSEC_P_Component-Orange-Text	40052	X-Sec. Proposed Component Orange Line-Text	6	0	2
XSEC_P_Component-Purple-Cell	40053	X-Sec. Proposed Component Purple Line-Cell	5	0	2
XSEC_P_Component-Purple-Text	40054	X-Sec. Proposed Component Purple Line-Text	5	0	2
XSEC_P_Component-Red-Cell	40055	X-Sec. Proposed Component Red Line-Cell	3	0	2
XSEC_P_Component-Red-Text	40056	X-Sec. Proposed Component Red Line-Text	3	0	2
XSEC_P_Component-White-Cell	40057	X-Sec. Proposed Component White Line-Cell	0	0	2
XSEC_P_Component-White-Text	40058	X-Sec. Proposed Component White Line-Text	0	0	2
XSEC_P_Component-Yellow-Cell	40059	X-Sec. Proposed Component Yellow Line-Cell	4	0	2
XSEC_P_Component-Yellow-Text	40060	X-Sec. Proposed Component Yellow Line-Text	4	0	2
XSEC_P_Finish-Cell	40061	X-Sec. Proposed Finish Grade-Cell	0	0	3

Level Name	Number	Description	Color	Style	Weight
XSEC_P_Finish-Text	40062	X-Sec. Proposed Finish Grade-Text	0	0	3
XSEC_P_Label-Cell	40063	X-Sec. Proposed Ground Text (Elev., offset, slope)-Cell	4	0	3
XSEC_P_Label-Line	40064	X-Sec. Proposed Ground Text (Elev., offset, slope)-Line	4	0	3
XSEC_P_Scale-Cell	40065	X-Sec. Vertical and Horizontal Scale-Cell	3	0	2
XSEC_P_Scale-Line	40066	X-Sec. Vertical and Horizontal Scale-Line	3	0	2
XSEC_P_Stage1-Cell	40067	X-Sec. Proposed Staging1-Cell	10	0	3
XSEC_P_Stage1-Text	40068	X-Sec. Proposed Staging1-Text	10	0	3
XSEC_P_Stage2-Cell	40069	X-Sec. Proposed Staging2-Cell	11	0	3
XSEC_P_Stage2-Text	40070	X-Sec. Proposed Staging2-Text	11	0	3
XSEC_P_Stage3-Cell	40071	X-Sec. Proposed Staging3-Cell	12	0	3
XSEC_P_Stage3-Text	40072	X-Sec. Proposed Staging3-Text	12	0	3
XSEC_P_Stage4-Cell	40073	X-Sec. Proposed Staging4-Cell	13	0	3
XSEC_P_Stage4-Text	40074	X-Sec. Proposed Staging4-Text	13	0	3
XSEC_P_Stage5-Cell	40075	X-Sec. Proposed Staging5-Cell	14	0	3
XSEC_P_Stage5-Text	40076	X-Sec. Proposed Staging5-Text	14	0	3
XSEC_P_Station-Cell	40077	X-Sec. Station-Cell	1	0	4
XSEC_P_Station-Line	40078	X-Sec. Station-Line	1	0	4
XSEC_P_Subgrade-Cell	40079	X-Sec. Proposed Subgrade-Cell	4	0	3
XSEC_P_Subgrade-Text	40080	X-Sec. Proposed Subgrade-Text	4	0	3
XSEC_P_Xslope-Cell	40081	X-Sec. Proposed Ground XSlope-Cell	4	0	3
XSEC_P_Xslope-Line	40082	X-Sec. Proposed Ground XSlope-Line	4	0	3
XSEC_P_Event-Points-Sta-Ldr-Cell	40083	Event Points Station Leader - text-Cell	2	0	2
XSEC_P_Event-Points-Sta-Ldr-Line	40084	Event Points Station Leader - text-Line	2	0	2
XSEC_P_Event-Points-Sta-Ldr-Text	40085	Event Points Station Leader - text-Text	2	0	2
XSEC_P_VA-Cardinal-Points-Sta-Ldr-Cell	40086	VA Cardinal Points Station Leader - text-Cell	1	0	2
XSEC_P_VA-Cardinal-Points-Sta-Ldr-Line	40087	VA Cardinal Points Station Leader - text-Line	1	0	2
XSEC_P_VA-Cardinal-Points-Sta-Ldr-Text	40088	VA Cardinal Points Station Leader - text-Text	1	0	2
XSEC_P_Exterior-Boundary-Cell	40089	X-Sec. Proposed Exterior Boundary-Cell	0	0	0
XSEC_P_Exterior-Boundary-Line	40090	X-Sec. Proposed Exterior Boundary-Line	0	0	0
XSEC_P_Exterior-Boundary-Text	40091	X-Sec. Proposed Exterior Boundary-Text	0	0	0
XSEC_P_Transverse-Feature-Cell	40092	X-Sec. Proposed Transverse Feature-Cell	0	0	0

Level Name	Number	Description	Color	Style	Weight
XSEC_P_Transverse-Feature-Line	40093	X-Sec. Proposed Transverse Feature-Line	0	0	0
XSEC_P_Transverse-Feature-Text	40094	X-Sec. Proposed Transverse Feature-Text	0	0	0
XSEC_P_DWESMT-Cell	40095	X-Sec. Proposed Required Driveway Esmnt cell-Cell	4	0	2
XSEC_P_DWESMT-Line	40096	X-Sec. Proposed Required Driveway Esmnt line-Line	4	0	2
XSEC_P_DWESMT-Text	40097	X-Sec. Proposed Required Driveway Esmnt text-Text	4	0	2
XSEC_P_PESMT-Cell	40098	X-Sec. Proposed Permanent easement cell-Cell	2	0	2
XSEC_P_PESMT-Line	40099	X-Sec. Proposed Permanent easement line-Line	2	0	2
XSEC_P_PESMT-Text	40100	X-Sec. Proposed Permanent easement text-Text	2	0	2
XSEC_P_TESMT-Cell	40101	X-Sec. Proposed Temporary easement cell-Cell	2	0	2
XSEC_P_TESMT-Line	40102	X-Sec. Proposed Temporary easement line-Line	2	0	2
XSEC_P_TESMT-Text	40103	X-Sec. Proposed Temporary easement text-Text	2	0	2
XSEC_P_CONSTCL-Cell	40104	X-Sec. Proposed Construction CL cell-Cell	6	0	4
XSEC_P_CONSTCL-Line	40105	X-Sec. Proposed Construction CL line-Line	6	0	4
XSEC_P_CONSTCL-Text	40106	X-Sec. Proposed Construction CL text-Text	6	0	3
XSEC_P_CROWN-Cell	40107	X-Sec. Proposed Profile Prop. Crown point - cell-Cell	3	0	1
XSEC_P_CROWN-Line	40108	X-Sec. Proposed Profile Prop. Crown point - lines-Line	3	0	1
XSEC_P_CROWN-Text	40109	X-Sec. Proposed Profile Prop. Crown point - text-Text	3	0	1
XSEC_P_Bridge-Cell	40110	X-Sec. Proposed bridge cell-Cell	0	0	4
XSEC_P_Bridge-Line	40111	X-Sec. Proposed bridge lines-Line	0	0	4
XSEC_P_Bridge-Text	40112	X-Sec. Proposed bridge text-Text	0	0	3
XSEC_P_Curb-Gutter-Cell	40113	X-Sec. Proposed curb & gutter cell-Cell	2	0	1
XSEC_P_Curb-Gutter-Line	40114	X-Sec. Proposed curb & gutter lines-Line	2	0	1
XSEC_P_Curb-Gutter-Text	40115	X-Sec. Proposed curb & gutter text-Text	2	0	1
XSEC_P_Driveway-Cell	40116	X-Sec. Proposed Driveway - cell-Cell	5	0	2
XSEC_P_Driveway-Line	40117	X-Sec. Proposed Driveway - lines-Line	5	0	2
XSEC_P_Driveway-Text	40118	X-Sec. Proposed Driveway - text-Text	5	0	2
XSEC_P_EOP-Cell	40119	X-Sec. Proposed roadway edge of paving - cell-Cell	2	0	2
XSEC_P_EOP-Line	40120	X-Sec. Proposed roadway edge of paving - lines-Line	2	0	2
XSEC_P_EOP-Text	40121	X-Sec. Proposed roadway edge of paving - descr. -Text	2	0	2
XSEC_P_EPSHLDR-Cell	40122	X-Sec. Proposed edge of paved shoulder - cell-Cell	4	0	2
XSEC_P_EPSHLDR-Line	40123	X-Sec. Proposed edge of paved shoulder - lines-Line	4	0	2

Level Name	Number	Description	Color	Style	Weight
XSEC_P_EPSHLDR-Text	40124	X-Sec. Proposed edge of paved shoulder - text-Text	5	0	2
XSEC_P_Fence-Cell	40125	X-Sec. Proposed fence-Cell	3	0	2
XSEC_P_Fence-Line	40126	X-Sec. Proposed fence-Line	3	0	2
XSEC_P_Fence-Text	40127	X-Sec. Proposed fence-Text	3	0	2
XSEC_P_Guardrail-Cell	40128	X-Sec. Proposed guardrail - cell-Cell	7	0	2
XSEC_P_Guardrail-Line	40129	X-Sec. Proposed guardrail - lines and anchor-Line	7	0	2
XSEC_P_Guardrail-Text	40130	X-Sec. Proposed guardrail - descr. -Text	5	0	2
XSEC_P_REQD-RW-Cell	40131	X-Sec. Proposed Required R/W cell-Cell	3	0	4
XSEC_P_REQD-RW-Line	40132	X-Sec. Proposed Required R/W lines-Line	3	0	4
XSEC_P_REQD-RW-Text	40133	X-Sec. Proposed Required R/W text-Text	3	0	3
XSEC_P_Lane-Cell	40134	X-Sec. Proposed Lane lines-Cell	3	0	1
XSEC_P_Lane-Line	40135	X-Sec. Proposed Lane lines-Line	3	0	1
XSEC_P_Lane-Text	40136	X-Sec. Proposed Lane lines-Text	3	0	1
XSEC_P_SHLDR-Cell	40137	X-Sec. Proposed Shoulder-Cell	3	0	1
XSEC_P_SHLDR-Line	40138	X-Sec. Proposed Shoulder-Line	3	0	1
XSEC_P_SHLDR-Text	40139	X-Sec. Proposed Shoulder-Text	3	0	1
XSEC_P_SIDECL-Cell	40140	X-Sec. Proposed Side or Cross road centerline-Cell	6	0	4
XSEC_P_SIDECL-Line	40141	X-Sec. Proposed Side or Cross road centerline-Line	6	0	4
XSEC_P_SIDECL-Text	40142	X-Sec. Proposed Side or Cross road centerline-Text	6	0	3
XSEC_P_Sidewalk-Cell	40143	X-Sec. Proposed Sidewalk-Cell	4	0	1
XSEC_P_Sidewalk-Line	40144	X-Sec. Proposed Sidewalk-Line	4	0	1
XSEC_P_Sidewalk-Text	40145	X-Sec. Proposed Sidewalk-Text	5	0	1
XSEC_P_DETCL-Cell	40146	X-Sec. Proposed Detour centerline-Cell	6	0	4
XSEC_P_DETCL-Line	40147	X-Sec. Proposed Detour centerline-Line	6	0	4
XSEC_P_DETCL-Text	40148	X-Sec. Proposed Detour centerline-Text	6	0	3
XSEC_P_Appr-Slab-Cell	40149	X-Sec. Proposed Approach slab-Cell	4	0	2
XSEC_P_Appr-Slab-Line	40150	X-Sec. Proposed Approach slab-Line	4	0	2
XSEC_P_Appr-Slab-Text	40151	X-Sec. Proposed Approach slab-Text	5	0	2
XSEC_P_Details-Rdwy-Dim-Cell	40152	X-Sec. Proposed Roadway dimensions-Cell	4	0	2
XSEC_P_Details-Rdwy-Dim-Line	40153	X-Sec. Proposed Roadway dimensions-Line	4	0	2
XSEC_P_Details-Rdwy-Dim-Text	40154	X-Sec. Proposed Roadway dimensions-Text	4	0	2

Level Name	Number	Description	Color	Style	Weight
XSEC_P_Median-Side-Barrier-Cell	40155	X-Sec. Proposed median or side barrier - cell-Cell	4	0	2
XSEC_P_Median-Side-Barrier-Line	40156	X-Sec. Proposed median or side barrier - lines-Line	4	0	2
XSEC_P_Median-Side-Barrier-Text	40157	X-Sec. Proposed median or side barrier - descr. -Text	5	0	2
XSEC_P_Sound-Barrier-Wall-Cell	40158	X-Sec. Proposed sound barrier wall - cell-Cell	4	0	2
XSEC_P_Sound-Barrier-Wall-Line	40159	X-Sec. Proposed sound barrier wall - lines-Line	4	0	2
XSEC_P_Sound-Barrier-Wall-Text	40160	X-Sec. Proposed sound barrier wall - descr. -Text	5	0	2
XSEC_P_Retain-Wall-Cell	40161	X-Sec. Proposed retaining wall - cell-Cell	4	0	2
XSEC_P_Retain-Wall-Line	40162	X-Sec. Proposed retaining wall - lines-Line	4	0	2
XSEC_P_Retain-Wall-Text	40163	X-Sec. Proposed retaining wall - descr. -Text	5	0	2
XSEC_P_Endarea-Fill-Line	40164	X-Sec. Proposed Endarea fill shapes-Line	1	0	0
XSEC_P_Endarea-Cut-Line	40165	X-Sec. Proposed Endarea cut shapes-Line	2	0	0
XSEC_P_Overlay-Cell	40166	X-Sec. Proposed pavement overlay-Cell	9	0	0
XSEC_P_Overlay-Line	40167	X-Sec. Proposed pavement overlay-Line	9	0	0
XSEC_P_Overlay-Text	40168	X-Sec. Proposed pavement overlay-Text	9	0	1
XSEC_P_Milling-Cell	40169	X-Sec. Proposed pavement milling-Cell	5	0	0
XSEC_P_Milling-Line	40170	X-Sec. Proposed pavement milling-Line	5	0	0
XSEC_P_Milling-Text	40171	X-Sec. Proposed pavement milling-Text	5	0	1
XSEC_P_WALL-PROF-Top-of-Wall-Cell	40172	X-Sec. Proposed wall profile - top of wall-Cell	1	0	3
XSEC_P_WALL-PROF-Top-of-Wall-Line	40173	X-Sec. Proposed wall profile - top of wall-Line	1	0	3
XSEC_P_WALL-PROF-Top-of-Wall-Text	40174	X-Sec. Proposed wall profile - top of wall-Text	1	0	3
XSEC_P_WALL-PROF-Bottom-of-Wall-Cell	40175	X-Sec. Proposed wall profile - bottom of wall-Cell	4	0	3
XSEC_P_WALL-PROF-Bottom-of-Wall-Line	40176	X-Sec. Proposed wall profile - bottom of wall-Line	4	0	3
XSEC_P_WALL-PROF-Bottom-of-Wall-Text	40177	X-Sec. Proposed wall profile - bottom of wall-Text	4	0	3
XSEC_P_WALL-PROF-Top-of-Footing-Cell	40178	X-Sec. Proposed wall profile - top of footing-Cell	0	0	3
XSEC_P_WALL-PROF-Top-of-Footing-Line	40179	X-Sec. Proposed wall profile - top of footing-Line	0	0	3
XSEC_P_WALL-PROF-Top-of-Footing-Text	40180	X-Sec. Proposed wall profile - top of footing-Text	0	0	3
XSEC_P_WALL-PROF-Finish-Grd-BoW-Cell	40181	X-Sec. Proposed wall profile - fin. ground line back face of wall-Cell	3	0	3
XSEC_P_WALL-PROF-Finish-Grd-BoW-Line	40182	X-Sec. Proposed wall profile - fin. ground line back face of wall-Line	3	0	3
XSEC_P_WALL-PROF-Finish-Grd-BoW-Text	40183	X-Sec. Proposed wall profile - fin. ground line back face of wall-Text	3	0	3
XSEC_P_WALL-PROF-Finish-Grd-FoW-Cell	40184	X-Sec. Proposed wall profile - fin. ground line front face of wall-Cell	3	0	3
XSEC_P_WALL-PROF-Finish-Grd-FoW-Line	40185	X-Sec. Proposed wall profile - fin. ground line front face of wall-Line	3	0	3

Level Name	Number	Description	Color	Style	Weight
XSEC_P_WALL-PROF-Finish-Grd-FoW-Text	40186	X-Sec. Proposed wall profile - fin. ground line front face of wall-Text	3	0	3
XSEC_P_WALL-PROF-Existing-Grd-Cell	40187	X-Sec. Proposed wall profile - exist. ground line or backfill slope tie-in	2	0	3
XSEC_P_WALL-PROF-Existing-Grd-Line	40188	X-Sec. Proposed wall profile - exist. ground line or backfill slope tie-in	2	0	3
XSEC_P_WALL-PROF-Existing-Grd-Text	40189	X-Sec. Proposed wall profile - exist. ground line or backfill slope tie-in	2	0	3
XSEC_P_Sight-Distance-Cell	40190	X-Sec. Sight Distance-Cell	2	0	3
XSEC_P_Sight Distance-Line	40191	X-Sec. Sight Distance-Line	2	0	3
XSEC_P_Sight-Distance-Text	40192	X-Sec. Sight Distance-Text	2	0	3
XSEC_P_Sight-Distance-Yellow-Cell	40193	X-Sec. Sight Distance Yellow-Cell	4	0	3
XSEC_P_Sight Distance-Yellow-Line	40194	X-Sec. Sight Distance Yellow-Line	4	0	3
XSEC_P_Sight-Distance-Yellow-Text	40195	X-Sec. Sight Distance Yellow-Text	4	0	3
XSEC_P_Sight-Distance-Red-Cell	40196	X-Sec. Sight Distance Red-Cell	3	0	3
XSEC_P_Sight Distance-Red-Line	40197	X-Sec. Sight Distance Red-Line	3	0	3
XSEC_P_Sight-Distance-Red-Text	40198	X-Sec. Sight Distance Red-Text	3	0	3
QUAD_County-Shape-Line	41000	County Boundary Line Shape-Line	170	0	2
QUAD_County-Text	41001	County Name Text-Text	170	0	0
QUAD_DOQQ-Point	41002	USGS Digital Ortho Quarter Quadrangle Grid Corners-Line	1	0	10
QUAD_DOQQ-Shape-Line	41003	USGS Digital Ortho Quarter Quadrangle Grid Lines-Line	7	2	1
QUAD_DOQQ-Text	41004	USGS Digital Ortho Quarter Quadrangle Name Text-Text	7	0	1
QUAD_EW-Zone-Boundary-Line	41005	GDOT East-West Zone Boundary Line-Line	2	2	6
QUAD_Lat-Long-Text	41006	Latitude and Longitude Text-Text	0	0	0
QUAD_Quadmap-Point	41007	USGS Quadrangle Map Grid Corners-Line	0	0	10
QUAD_Quadmap-Shape-Line	41008	USGS Quadrangle Map Grid Lines-Line	4	0	2
QUAD_Quadmap-Text	41009	USGS Quadrangle Map Name and GDOT Quadrangle Number Text-Te	4	0	0
QUAD_State-Boundary-Line	41010	County Boundary Line Shape-Line	80	4	6
BRDG_E_Existing-Bridge-Line-Cell	42000	Existing Bridge Line-Cell	7	0	1
BRDG_E_Existing-Bridge-Line-Line	42001	Existing Bridge Line-Line	7	0	1
BRDG_E_Existing-Bridge-Line-Text	42002	Existing Bridge Line-Text	7	0	1
BRDG_P_Solid-Concrete-Cell	43000	Solid Concrete-Cell	0	0	4
BRDG_P_Solid-Concrete-Line	43001	Solid Concrete-Line	0	0	4
BRDG_P_Solid-Concrete-Text	43002	Solid Concrete-Text	0	0	4
BRDG_P_Hidden-Concrete-Beam-Cell	43003	Hidden Concrete Beam-Cell	6	3	3

Level Name	Number	Description	Color	Style	Weight
BRDG_P_Hidden-Concrete-Beam-Line	43004	Hidden Concrete Beam-Line	6	3	3
BRDG_P_Hidden-Concrete-Beam-Text	43005	Hidden Concrete Beam-Text	6	3	3
BRDG_P_Hidden-Concrete-Edge-Beam-Cell	43006	Hidden Concrete Edge Beam-Cell	6	2	3
BRDG_P_Hidden-Concrete-Edge-Beam-Line	43007	Hidden Concrete Edge Beam-Line	6	2	3
BRDG_P_Hidden-Concrete-Edge-Beam-Text	43008	Hidden Concrete Edge Beam-Text	6	2	3
BRDG_P_Hidden-Concrete-Detail-Cell	43009	Hidden Concrete Detail-Cell	0	5	2
BRDG_P_Hidden-Concrete-Detail-Line	43010	Hidden Concrete Detail-Line	0	5	2
BRDG_P_Hidden-Concrete-Detail-Text	43011	Hidden Concrete Detail-Text	0	5	2
BRDG_P_Solid-Steel-Cell	43012	Solid Steel-Cell	1	0	2
BRDG_P_Solid-Steel-Line	43013	Solid Steel-Line	1	0	2
BRDG_P_Solid-Steel-Text	43014	Solid Steel-Text	1	0	2
BRDG_P_Hidden-Steel-Beam-Cell	43015	Hidden Steel Beam-Cell	1	3	3
BRDG_P_Hidden-Steel-Beam-Line	43016	Hidden Steel Beam-Line	1	3	3
BRDG_P_Hidden-Steel-Beam-Text	43017	Hidden Steel Beam-Text	1	3	3
BRDG_P_Hidden-Steel-Diaphram-Cell	43018	Hidden Steel Diaphram-Cell	1	2	3
BRDG_P_Hidden-Steel-Diaphram-Line	43019	Hidden Steel Diaphram-Line	1	2	3
BRDG_P_Hidden-Steel-Diaphram-Text	43020	Hidden Steel Diaphram-Text	1	2	3
BRDG_P_Hidden-Steel-Detail-Cell	43021	Hidden Steel Detail-Cell	1	5	2
BRDG_P_Hidden-Steel-Detail-Line	43022	Hidden Steel Detail-Line	1	5	2
BRDG_P_Hidden-Steel-Detail-Text	43023	Hidden Steel Detail-Text	1	5	2
BRDG_P_Survey-CL-Cell	43024	Survey CL-Cell	2	6	1
BRDG_P_Survey-CL-Line	43025	Survey CL-Line	2	6	1
BRDG_P_Survey-CL-Text	43026	Survey CL-Text	2	6	1
BRDG_P_Alternate-Bridge-Survey-CL-Cell	43027	Alternate Bridge Survey CL-Cell	2	7	1
BRDG_P_Alternate-Bridge-Survey-CL-Line	43028	Alternate Bridge Survey CL-Line	2	7	1
BRDG_P_Alternate-Bridge-Survey-CL-Text	43029	Alternate Bridge Survey CL-Text	2	7	1
BRDG_P_Beam-Centerlines-Cell	43030	Beam Centerlines-Cell	2	4	1
BRDG_P_Beam-Centerlines-Line	43031	Beam Centerlines-Line	2	4	1
BRDG_P_Beam-Centerlines-Text	43032	Beam Centerlines-Text	2	4	1
BRDG_P_Dimension-Cell	43033	Dimension-Cell	3	0	1
BRDG_P_Dimension-Line	43034	Dimension-Line	3	0	1

Level Name	Number	Description	Color	Style	Weight
BRDG_P_Dimension-Text	43035	Dimension-Text	3	0	1
BRDG_P_Ground-Line-Cell	43036	Ground Line-Cell	2	0	2
BRDG_P_Ground-Line_Line	43037	Ground Line-Line	2	0	2
BRDG_P_Ground-Line-Text	43038	Ground Line-Text	2	0	2
BRDG_P_Hatch-Line-Cell	43039	Hatch Lines-Cell	1	0	1
BRDG_P_Hatch-Line-Line	43040	Hatch Lines-Line	1	0	1
BRDG_P_Hatch-Line-Text	43041	Hatch Lines-Text	1	0	1
BRDG_P_Joint-Filler-Lines-Cell	43042	Joint Filler Lines-Cell	1	0	1
BRDG_P_Joint-Filler-Lines-Line	43043	Joint Filler Lines-Line	1	0	1
BRDG_P_Joint-Filler-Lines-Text	43044	Joint Filler Lines-Text	1	0	1
BRDG_P_Construction-Lines-Cell	43045	Construction Lines-Cell	5	0	0
BRDG_P_Construction-Lines-Line	43046	Construction Lines-Line	5	0	0
BRDG_P_Construction-Lines-Text	43047	Construction Lines-Text	5	0	0
BRDG_P_Grid-Lines-Cell	43048	Grid Lines-Cell	5	0	0
BRDG_P_Grid-Lines-Line	43049	Grid Lines-Line	5	0	0
BRDG_P_Grid-Lines-Text	43050	Grid Lines-Text	5	0	0
BRDG_P_Redline-1-Line	43052	Redline-1-Line	31	0	1
BRDG_P_Redline-2-Line	43055	Redline-2-Line	32	0	1
BRDG_P_Redline-3-Line	43058	Redline-3-Line	33	0	1
BRDG_P_Redline-4-Line	43061	Redline-4-Line	34	0	1
BRDG_P_Redline-5-Line	43064	Redline-5-Line	35	0	1
BRDG_P_Redline-6-Line	43067	Redline-6-Line	36	0	1
BRDG_P_Redline-7-Line	43070	Redline-7-Line	37	0	1
BRDG_P_Redline-8-Line	43073	Redline-8-Line	38	0	1
BRDG_P_Redline-9-Line	43076	Redline-9-Line	39	0	1
BRDG_P_Redline-10-Line	43079	Redline-10-Line	40	0	1
BRDG_P_Shade-1-Line	43082	Shade-1-Line	8	0	0
BRDG_P_Shade-2-Line	43085	Shade-2-Line	9	0	0
BRDG_P_Shade-3-Line	43088	Shade-3-Line	10	0	0
BRDG_P_Shade-4-Line	43091	Shade-4-Line	11	0	0
BRDG_P_Shade-5-Line	43094	Shade-5-Line	12	0	0

Level Name	Number	Description	Color	Style	Weight
BRDG_P_Shade-6-Line	43097	Shade-6-Line	13	0	0
BRDG_P_Shade-7-Line	43100	Shade-7-Line	14	0	0
BRDG_P_Solid-Black-Cell	43102	Solid Black-Cell	15	0	0
BRDG_P_Solid-Black-Line	43103	Solid Black-Line	15	0	0
BRDG_P_Solid-Black-Text	43104	Solid Black-Text	15	0	0
BRDG_P_White-Hole-Cell	43105	White Hole-Cell	16	0	0
BRDG_P_White-Hole-Line	43106	White Hole-Line	16	0	0
BRDG_P_White-Hole-Text	43107	White Hole-Text	16	0	0
BRDG_P_Angle-Cell	43108	Angle-Cell	3	0	2
BRDG_P_Angle-Line	43109	Angle-Line	3	0	2
BRDG_P_Angle-Text	43110	Angle-Text	3	0	2
BRDG_P_Leader-Cell	43111	Leader-Cell	3	0	1
BRDG_P_Leader-Line	43112	Leader-Line	3	0	1
BRDG_P_Leader-Text	43113	Leader-Text	3	0	1
BRDG_P_Arrow-Cell	43114	Arrow-Cell	3	0	1
BRDG_P_Arrow-Line	43115	Arrow-Line	3	0	1
BRDG_P_Arrow-Text	43116	Arrow-Text	3	0	1
BRDG_P_Break_Line-Cell	43117	Break Line-Cell	3	0	1
BRDG_P_Break_Line-Line	43118	Break Line-Line	3	0	1
BRDG_P_Break_Line-Text	43119	Break Line-Text	3	0	1
BRDG_P_Leader_Line-Cell	43120	Leader Line-Cell	3	0	1
BRDG_P_Leader_Line-Line	43121	Leader Line-Line	3	0	1
BRDG_P_Leader_Line-Text	43122	Leader Line-Text	3	0	1
BRDG_P_BAR401-Cell	43123	Bar401-Cell	3	0	1
BRDG_P_BAR401-Line	43124	Bar401-Line	3	0	1
BRDG_P_BAR401-Text	43125	Bar401-Text	3	0	1
BRDG_P_BarTLS_Small-Cell	43126	TLS Small Rebar Top Left-Cell	1	0	2
BRDG_P_BarTLS_Small-Line	43127	TLS Small Rebar Top Left-Line	1	0	2
BRDG_P_BarTLS_Small-Text	43128	TLS Small Rebar Top Left-Text	1	0	2
BRDG_P_BarTLM_Medium-Cell	43129	TLM Medium Rebar Top Left-Cell	1	0	2
BRDG_P_BarTLM_Medium-Line	43130	TLM Medium Rebar Top Left-Line	1	0	2

Level Name	Number	Description	Color	Style	Weight
BRDG_P_BarTLM_Medium-Text	43131	TLM Medium Rebar Top Left-Text	1	0	2
BRDG_P_BarTLL_Large-Cell	43132	TLL Large Rebar Top Left-Cell	1	0	2
BRDG_P_BarTLL_Large-Line	43133	TLL Large Rebar Top Left-Line	1	0	2
BRDG_P_BarTLL_Large-Text	43134	TLL Large Rebar Top Left-Text	1	0	2
BRDG_P_BarTCS_Small-Cell	43135	TCS Small Rebar Top Center-Cell	1	0	2
BRDG_P_BarTCS_Small-Line	43136	TCS Small Rebar Top Center-Line	1	0	2
BRDG_P_BarTCS_Small-Text	43137	TCS Small Rebar Top Center-Text	1	0	2
BRDG_P_BarTCM_Medium-Cell	43138	TCM Medium Rebar Top Center-Cell	1	0	2
BRDG_P_BarTCM_Medium-Line	43139	TCM Medium Rebar Top Center-Line	1	0	2
BRDG_P_BarTCM_Medium-Text	43140	TCM Medium Rebar Top Center-Text	1	0	2
BRDG_P_BarTCL_Large-Cell	43141	TCL Large Rebar Top Center-Cell	1	0	2
BRDG_P_BarTCL_Large-Line	43142	TCL Large Rebar Top Center-Line	1	0	2
BRDG_P_BarTCL_Large-Text	43143	TCL Large Rebar Top Center-Text	1	0	2
BRDG_P_BarTRS_Small-Cell	43144	TRS Small Rebar Top Right-Cell	1	0	2
BRDG_P_BarTRS_Small-Line	43145	TRS Small Rebar Top Right-Line	1	0	2
BRDG_P_BarTRS_Small-Text	43146	TRS Small Rebar Top Right-Text	1	0	2
BRDG_P_BarTRM_Medium-Cell	43147	TRM Medium Rebar Top Right-Cell	1	0	2
BRDG_P_BarTRM_Medium-Line	43148	TRM Medium Rebar Top Right-Line	1	0	2
BRDG_P_BarTRM_Medium-Text	43149	TRM Medium Rebar Top Right-Text	1	0	2
BRDG_P_BarTRL_Large-Cell	43150	TRL Large Rebar Top Right-Cell	1	0	2
BRDG_P_BarTRL_Large-Line	43151	TRL Large Rebar Top Right-Line	1	0	2
BRDG_P_BarTRL_Large-Text	43152	TRL Large Rebar Top Right-Text	1	0	2
BRDG_P_BarCLS_Small-Cell	43153	Rebar CLS Small Center Left-Cell	1	0	2
BRDG_P_BarCLS_Small-Line	43154	Rebar CLS Small Center Left-Line	1	0	2
BRDG_P_BarCLS_Small-Text	43155	Rebar CLS Cmall Center Left-Text	1	0	2
BRDG_P_BarCLM_Medium-Cell	43156	Rebar CLM Medium Center Left-Cell	1	0	2
BRDG_P_BarCLM_Medium-Line	43157	Rebar CLM Medium Center Left-Line	1	0	2
BRDG_P_BarCLM_Medium-Text	43158	Rebar CLM Medium Center Left-Text	1	0	2
BRDG_P_BarCLL_Large-Cell	43159	Rebar CLL Large Center Left-Cell	1	0	2
BRDG_P_BarCLL_Large-Line	43160	Rebar CLL Large Center Left-Line	1	0	2
BRDG_P_BarCLL_Large-Text	43161	Rebar CLL Large Center Left-Text	1	0	2

Level Name	Number	Description	Color	Style	Weight
BRDG_P_BarCS_Small-Cell	43162	Rebar CS Small Center-Cell	1	0	2
BRDG_P_BarCS_Small-Line	43163	Rebar CS Small Center-Line	1	0	2
BRDG_P_BarCS_Small-Text	43164	Rebar CS Small Center-Text	1	0	2
BRDG_P_BarCM_Medium-Cell	43165	Rebar CM Medium Center-Cell	1	0	2
BRDG_P_BarCM_Medium-Line	43166	Rebar CM Medium Center-Line	1	0	2
BRDG_P_BarCM_Medium-Text	43167	Rebar CM Medium Center-Text	1	0	2
BRDG_P_BarCL_Large-Cell	43168	Rebar CL Large Center-Cell	1	0	2
BRDG_P_BarCL_Large-Line	43169	Rebar CL Large Center-Line	1	0	2
BRDG_P_BarCL_Large-Text	43170	Rebar CL Large Center-Text	1	0	2
BRDG_P_BarCRS_Small-Cell	43171	Rebar CRS Small Center Right-Cell	1	0	2
BRDG_P_BarCRS_Small-Line	43172	Rebar CRS Small Center Right-Line	1	0	2
BRDG_P_BarCRS_Small-Text	43173	Rebar CRS Small Center Right-Text	1	0	2
BRDG_P_BarCRM_Medium-Cell	43174	Rebar CRM Medium Center Right-Cell	1	0	2
BRDG_P_BarCRM_Medium-Line	43175	Rebar CRM Medium Center Right-Line	1	0	2
BRDG_P_BarCRM_Medium-Text	43176	Rebar CRM Medium Center Right-Text	1	0	2
BRDG_P_BarCRL_Large-Cell	43177	Rebar CRL Large Center Right-Cell	1	0	2
BRDG_P_BarCRL_Large-Line	43178	Rebar CRL Large Center Right-Line	1	0	2
BRDG_P_BarCRL_Large-Text	43179	Rebar CRL Large Center Right-Text	1	0	2
BRDG_P_BarBLS_Small-Cell	43180	Rebar BLS Small Bottom Left-Cell	1	0	2
BRDG_P_BarBLS_Small-Line	43181	Rebar BLS Small Bottom Left-Line	1	0	2
BRDG_P_BarBLS_Small-Text	43182	Rebar BLS Small Bottom Left-Cell	1	0	2
BRDG_P_BarBLM_Medium-Cell	43183	Rebar BLM Medium Bottom Left-Cell	1	0	2
BRDG_P_BarBLM_Medium-Line	43184	Rebar BLM Medium Bottom Left-Line	1	0	2
BRDG_P_BarBLM_Medium-Text	43185	Rebar BLM Medium Bottom Left-Text	1	0	2
BRDG_P_BarBLL_Large-Cell	43186	Rebar BLL Large Bottom Left-Cell	1	0	2
BRDG_P_BarBLL_Large-Line	43187	Rebar BLL Large Bottom Left-Line	1	0	2
BRDG_P_BarBLL_Large-Text	43188	Rebar BLL Bottom Left-Text	1	0	2
BRDG_P_BarBCS_Small-Cell	43189	Rebar BCS Small Bottom Center-Cell	1	0	2
BRDG_P_BarBCS_Small-Line	43190	Rebar BCS Small Bottom Center-Line	1	0	2
BRDG_P_BarBCS_Small-Text	43191	Rebar BCS Small Bottom Center-Text	1	0	2
BRDG_P_BarBCM_Medium-Cell	43192	Rebar BCM Medium Bottom Center-Cell	1	0	2

Level Name	Number	Description	Color	Style	Weight
BRDG_P_BarBCM_Medium-Line	43193	Rebar BCM Medium Bottom Center-Line	1	0	2
BRDG_P_BarBCM_Medium-Text	43194	Rebar BCM Medium Bottom Center-Text	1	0	2
BRDG_P_BarBCL_Large-Cell	43195	Rebar BCL Large Bottom Center-Cell	1	0	2
BRDG_P_BarBCL_Large-Line	43196	Rebar BCL Large Bottom Center-Line	1	0	2
BRDG_P_BarBCL_Large-Text	43197	Rebar BCL Large Bottom Center-Text	1	0	2
BRDG_P_BarBRS_Small-Cell	43198	Rebar BRS Small Bottom Right-Cell	1	0	2
BRDG_P_BarBRS_Small-Line	43199	Rebar BRS Small Bottom Right-Line	1	0	2
BRDG_P_BarBRS_Small-Text	43200	Rebar BRS Small Bottom Right-Text	1	0	2
BRDG_P_BarBRM_Medium-Cell	43201	Rebar BRM Medium Bottom Right-Cell	1	0	2
BRDG_P_BarBRM_Medium-Line	43202	Rebar BRM Medium Bottom Right-Line	1	0	2
BRDG_P_BarBRM_Medium-Text	43203	Rebar BRM Medium Bottom Right-Text	1	0	2
BRDG_P_BarBRL_Large-Cell	43204	Rebar BRL Large Bottom Right-Cell	1	0	2
BRDG_P_BarBRL_Large-Line	43205	Rebar BRL Large Bottom Right-Line	1	0	2
BRDG_P_BarBRL_Large-Text	43206	Rebar BRL Large Bottom Right-Text	1	0	2
BRDG_P_Station_Elevation_Note-Cell	43207	Stations and Elevations Note-Cell	3	0	2
BRDG_P_Station_Elevation_Note-Line	43208	Stations and Elevations Note-Line	3	0	2
BRDG_P_Station_Elevation_Note-Text	43209	Stations and Elevations Note-Text	3	0	2
BRDG_P_VERTICAL_CURVE_DATA-Cell	43210	Vertical Curve Data-Cell	3	0	2
BRDG_P_VERTICAL_CURVE_DATA-Line	43211	Vertical Curve Data-Line	3	0	2
BRDG_P_VERTICAL_CURVE_DATA-Text	43212	Vertical Curve Data-Text	3	0	2
BRDG_P_VERTICAL_CURVE_DATA_Leader_Line-Cell	43213	Leader Line-Cell	3	0	2
BRDG_P_VERTICAL_CURVE_DATA_Leader_Line-Line	43214	Leader Line-Line	3	0	2
BRDG_P_VERTICAL_CURVE_DATA_Leader_Line-Text	43215	Leader Line-Text	3	0	2
BRDG_P_Arrow_2-Cell	43216	Arrow 2-Cell	3	0	1
BRDG_P_Arrow_2-Line	43217	Arrow 2-Line	3	0	1
BRDG_P_Arrow_2-Text	43218	Arrow 2-Text	3	0	1
BRDG_P_Tangent_Lines-Cell	43219	PVI and Curve Tangents-Cell	3	0	2
BRDG_P_Tangent_Lines-Line	43220	PVI and Curve Tangents-Line	3	0	2
BRDG_P_Tangent_Lines-Text	43221	PVI and Curve Tangents-Text	3	0	2
BRDG_P_Horizontal_CURVE_DATA-Cell	43222	Horizontal curve Data-Cell	3	0	2
BRDG_P_Horizontal_CURVE_DATA-Line	43223	Horizontal curve Data-Line	3	0	2

Level Name	Number	Description	Color	Style	Weight
BRDG_P_Horizontal_CURVE_DATA-Text	43224	Horizontal curve Data-Text	3	0	2
BRDG_P_Horizontal_CURVE_DATA_Leader_Line-Cell	43225	Horizontal Curve Data Leader Line-Cell	3	0	2
BRDG_P_Horizontal_CURVE_DATA_Leader_Line-Line	43226	Horizontal Curve Data Leader Line-Line	3	0	2
BRDG_P_Horizontal_CURVE_DATA_Leader_Line-Text	43227	Horizontal Curve Data Leader Line-Text	3	0	2
BRDG_P_NORTH_Arrow-Cell	43228	North Arrow-Cell	3	0	2
BRDG_P_NORTH_Arrow-Line	43229	North Arrow-Line	3	0	2
BRDG_P_NORTH_Arrow-Text	43230	North Arrow-Text	3	0	2
BRDG_P_FLOW_Arrow-Cell	43231	Flow Arrow-Cell	3	0	2
BRDG_P_FLOW_Arrow-Line	43232	Flow Arrow-Line	3	0	2
BRDG_P_FLOW_Arrow-Text	43233	Flow Arrow-Text	3	0	2
BRDG_P_DEST-Cell	43234	Destination Arrows-Cell	3	0	1
BRDG_P_DEST-Line	43235	Destination Arrows-Line	3	0	1
BRDG_P_DEST-Text	43236	Destination Arrows-Text	3	0	2
BRDG_P_BEGBR_Station_Markers-Cell	43237	Begin and End Bridge Station Markers -Cell	3	0	2
BRDG_P_BEGBR_Station_Markers-Line	43238	Begin and End Bridge Station Markers -Line	3	0	2
BRDG_P_BEGBR_Station_Markers-Text	43239	Begin and End Bridge Station Markers -Text	3	0	2
BRDG_P_BEGBR_Station_Markers_Arrow_Head-Cell	43240	Begin and End Bridge Station Markers Arrow Head-Cell	3	0	1
BRDG_P_BEGBR_Station_Markers_Arrow_Head-Line	43241	Begin and End Bridge Station Markers Arrow Head-Line	3	0	1
BRDG_P_BEGBR_Station_Markers_Arrow_Head-Text	43242	Begin and End Bridge Station Markers Arrow Head-Text	3	0	1
BRDG_P_RIPRAP-Cell	43243	Riprap Arrow Head-Cell	3	0	1
BRDG_P_RIPRAP-Line	43244	Riprap Dimension-Lines	3	0	1
BRDG_P_RIPRAP-Text	43245	Riprap-Text	3	0	2
BRDG_P_PE-Cell	43246	Plan and Elevation Markers-Text	3	0	2
BRDG_P_PE-Line	43247	Plan and Elevation Markers-Lines	3	0	2
BRDG_P_PE-Text	43248	Plan and Elevation Markers-Text	3	0	2
BRDG_P_SLOPE_Marker-Cell	43249	Slope Marker-Cell	3	0	2
BRDG_P_SLOPE_Marker-Line	43250	Slope Marker-Line	3	0	2
BRDG_P_SLOPE_Marker-Text	43251	Slope Marker-Text	3	0	2
BRDG_P_BMNOTE-Cell	43252	Beam Note-Cell	3	0	2
BRDG_P_BMNOTE-Line	43253	Beam Note-Line	3	0	2
BRDG_P_BMNOTE-Text	43254	Beam Note-Text	3	0	2

Level Name	Number	Description	Color	Style	Weight
BRDG_P_ENDPILE-Cell	43255	End Pile note-Cell	3	0	2
BRDG_P_ENDPILE-Line	43256	End Pile note-Line	3	0	2
BRDG_P_ENDPILE-Text	43257	End Pile note-Text	3	0	2
BRDG_P_ORIGND-Cell	43258	Original Ground Arrow Head-Cell	3	0	1
BRDG_P_ORIGND_Leader-Line	43259	Original Ground Leader-Line	3	0	2
BRDG_P_ORIGND-Text	43260	Original Ground-Text	3	0	2
BRDG_P_SLOPAV_Detail-Cell	43261	Slope Paving Detail Arrow Head-Cell	3	0	1
BRDG_P_SLOPAV_Detail-Line	43262	Slope Paving Detail Leader-Line	3	0	1
BRDG_P_SLOPAV_Detail-Text	43263	Slope Paving Detail-Text	3	0	2
BRDG_P_SLOPAV_Cut_Section-Cell	43264	Slope Paving Detail Cut Section Arrow Head-Cell	3	0	2
BRDG_P_SLOPAV_Cut_Section-Line	43265	Slope Paving Detail Cut Section Leader-Line	3	0	3
BRDG_P_SLOPAV_Cut_Section-Text	43266	Slope Paving Detail Cut Section-Text	3	0	3
BRDG_P_SLOPAV-Cell	43267	Slope Paving Detail-Cell	3	0	2
BRDG_P_SLOPAV-Line	43268	Slope Paving Detail-Line	3	0	2
BRDG_P_SLOPAV-Text	43269	Slope Paving Detail-Text	3	0	2
BRDG_P_SLOPAV_Coarse_Agg-Cell	43270	Slope Paving Detail Coarse Aggregate-Cell	4	0	1
BRDG_P_SLOPAV_Coarse_Agg-Line	43271	Slope Paving Detail Coarse Aggregate-Line	4	0	1
BRDG_P_SLOPAV_Coarse_Agg-Text	43272	Slope Paving Detail Coarse Aggregate-Text	4	0	1
BRDG_P_SLOPAV_Breakline-Cell	43273	Slope Paving Detail Breakline-Cell	3	0	1
BRDG_P_SLOPAV_Breakline-Line	43274	Slope Paving Detail Breakline-Line	3	0	1
BRDG_P_SLOPAV_Breakline-Text	43275	Slope Paving Detail Breakline-Text	3	0	1
BRDG_P_SLOPAV_Green-Cell	43276	Slope Paving Detail Green-Cell	2	4	1
BRDG_P_SLOPAV_Green-Line	43277	Slope Paving Detail Green-Line	2	4	1
BRDG_P_SLOPAV_Green-Text	43278	Slope Paving Detail Green-Text	2	4	1
BRDG_P_SLOPAV_White-Cell	43279	Slope Paving Detail White-Cell	0	0	4
BRDG_P_SLOPAV_White-Line	43280	Slope Paving Detail White-Line	0	0	4
BRDG_P_SLOPAV_White-Text	43281	Slope Paving Detail White-Text	0	0	4
BRDG_P_SLOPAV_Location-Cell	43282	Location for Slope Paving Detail-Cell	0	0	0
BRDG_P_SLOPAV_Location-Line	43283	Location for Slope Paving Detail-Line	0	0	0
BRDG_P_SLOPAV_Location-Text	43284	Location for Slope Paving Detail-Text	0	0	0
BRDG_P_RR3_Text-Cell	43285	RR3 Detail of Stone Blanket Protection Text-Cell	3	0	2

Level Name	Number	Description	Color	Style	Weight
BRDG_P_RR3_Text-Line	43286	RR3 Detail of Stone Blanket Protection Text-Line	3	0	2
BRDG_P_RR3_Text-Text	43287	RR3 Detail of Stone Blanket Protection Text-Text	3	0	2
BRDG_P_RR3_Leader_Line-Cell	43288	RR3 Leader Lines-Cell	3	0	1
BRDG_P_RR3_Leader_Line-Line	43289	RR3 Leader Lines-Line	3	0	1
BRDG_P_RR3_Leader_Line-Text	43290	RR3 Leader Lines-Text	3	0	1
BRDG_P_RR3_Arrow_Head-Cell	43291	RR3 Arrow Head-Cell	3	0	1
BRDG_P_RR3_Arrow_Head-Line	43292	RR3 Arrow Head-Line	3	0	1
BRDG_P_RR3_Arrow_Head-Text	43293	RR3 Arrow Head-Text	3	0	1
BRDG_P_RR3_Stone_Blanket_Line_2-Cell	43294	RR3 Detail of Stone Blanket Protection Line 2-Cell	3	0	2
BRDG_P_RR3_Stone_Blanket_Line_2-Line	43295	RR3 Detail of Stone Blanket Protection Line 2-Line	3	0	2
BRDG_P_RR3_Stone_Blanket_Line_2-Text	43296	RR3 Detail of Stone Blanket Protection Line 2-Text	3	0	2
BRDG_P_RR3_Ground_Limit_of_Excav-Cell	43297	RR3 Lines for Original Ground line or Limits of Excavation-Cell	2	0	2
BRDG_P_RR3_Ground_Limit_of_Excav-Line	43298	RR3 Lines for Original Ground line or Limits of Excavation-Line	2	0	2
BRDG_P_RR3_Ground_Limit_of_Excav-Text	43299	RR3 Lines for Original Ground line or Limits of Excavation-Text	2	0	2
BRDG_P_RR3_Cap-Cell	43300	RR3 Cap-Cell	0	0	3
BRDG_P_RR3_Cap-Line	43301	RR3 Cap-Line	0	0	3
BRDG_P_RR3_Cap-Text	43302	RR3 Cap-Text	0	0	3
BRDG_P_RR3_Pattern-Cell	43304	RR3 Stone Pattern for Stone Blanket Protection-Cell	6	0	2
BRDG_P_RR3_Pattern-Line	43305	RR3 Stone Pattern for Stone Blanket Protection-Line	6	0	2
BRDG_P_RR3_Pattern-Text	43306	RR3 Stone Pattern for Stone Blanket Protection-Text	6	0	2
BRDG_P_RR3_Stone_Blanket_Protection-Cell	43307	RR3 Location for Stone Blanket Protection-Cell	0	0	0
BRDG_P_RR3_Stone_Blanket_Protection-Line	43308	RR3 Location for Stone Blanket Protection-Line	0	0	0
BRDG_P_RR3_Stone_Blanket_Protection-Text	43309	RR3 Location for Stone Blanket Protection-Text	0	0	0
BRDG_P_RR4_Rip_Rap_Detail-Cell	43310	RR4 Rip Rap Detail-Cell	3	0	2
BRDG_P_RR4_Rip_Rap_Detail-Line	43311	RR4 Rip Rap Detail-Line	3	0	2
BRDG_P_RR4_Rip_Rap_Detail-Text	43312	RR4 Rip Rap Detail-Text	3	0	2
BRDG_P_RR4_Rip_Rap_Detail_Leader-Cell	43313	RR4 Rip Rap Detail Leader-Cell	3	0	1
BRDG_P_RR4_Rip_Rap_Detail_Leader-Line	43314	RR4 Rip Rap Detail Leader-Line	3	0	1
BRDG_P_RR4_Rip_Rap_Detail_Leader-Text	43315	RR4 Rip Rap Detail Leader-Text	3	0	1
BRDG_P_RR4_Rip_Rap_Detail_Arrow-Cell	43316	RR4 Rip Rap Detail Arrow Head-Cell	3	0	1
BRDG_P_RR4_Rip_Rap_Detail_Arrow-Line	43317	RR4 Rip Rap Detail Arrow Head-Line	3	0	1

Level Name	Number	Description	Color	Style	Weight
BRDG_P_RR4_Rip_Rap_Detail_Arrow-Text	43318	RR4 Rip Rap Detail Arrow Head-Text	3	0	1
BRDG_P_RR4_Rip_Rap_Detail_2-Cell	43319	RR4 Rip Rap Detail 2-Cell	3	0	2
BRDG_P_RR4_Rip_Rap_Detail_2-Line	43320	RR4 Rip Rap Detail 2-Line	3	0	2
BRDG_P_RR4_Rip_Rap_Detail_2-Text	43321	RR4 Rip Rap Detail 2-Text	3	0	2
BRDG_P_RR4_Plastic_Filter_Fabric-Cell	43322	RR4 Original Ground line Plastic Filter Fabric-Cell	2	0	2
BRDG_P_RR4_Plastic_Filter_Fabric-Line	43323	RR4 Original Ground line Plastic Filter Fabric-Line	2	0	2
BRDG_P_RR4_Plastic_Filter_Fabric-Text	43324	RR4 Original Ground line Plastic Filter Fabric-Text	2	0	2
BRDG_P_RR4_Cap-Cell	43325	RR4 Cap-Cell	0	0	3
BRDG_P_RR4_Cap-Line	43326	RR4 Cap-Line	0	0	3
BRDG_P_RR4_Cap-Text	43327	RR4 Cap-Text	0	0	3
BRDG_P_RR4_Pattern-Line	43328	RR4 Stone Pattern for Stone Blanket Protection-Line	2	0	2
BRDG_P_RR4_Rip_Rap_Detail_Location-Cell	43329	RR4 Rip Rap Detail Location-Cell	0	0	0
BRDG_P_RR4_Rip_Rap_Detail_Location-Line	43330	RR4 Rip Rap Detail Location-Line	0	0	0
BRDG_P_RR4_Rip_Rap_Detail_Location-Text	43331	RR4 Rip Rap Detail Location-Text	0	0	0
BRDG_P_CONCL1_Clearance_Diagram-Cell	43332	CONCL1 Construction Clearance Diagram-Cell	3	0	2
BRDG_P_CONCL1_Clearance_Diagram-Line	43333	CONCL1 Construction Clearance Diagram-Line	3	0	2
BRDG_P_CONCL1_Clearance_Diagram-Text	43334	CONCL1 Construction Clearance Diagram-Text	3	0	2
BRDG_P_CONCL1_Clearance_Diagram_Leader-Cell	43335	CONCL1 Construction Clearance Diagram Leader-Cell	3	0	1
BRDG_P_CONCL1_Clearance_Diagram_Leader-Line	43336	CONCL1 Construction Clearance Diagram Leader-Line	3	0	1
BRDG_P_CONCL1_Clearance_Diagram_Leader-Text	43337	CONCL1 Construction Clearance Diagram Leader-Text	3	0	1
BRDG_P_CONCL1_Clearance_Diagram_Arrow-Cell	43338	CONCL1 Construction Clearance Diagram Arrow Head-Cell	3	0	1
BRDG_P_CONCL1_Clearance_Diagram_Arrow-Line	43339	CONCL1 Construction Clearance Diagram Arrow Head-Line	3	0	1
BRDG_P_CONCL1_Clearance_Diagram_Arrow-Text	43340	CONCL1 Construction Clearance Diagram Arrow Head-Text	3	0	1
BRDG_P_CONCL1_Clearance_Diagram_Centerline_of_Tr	43341	CONCL1 Construction Clearance Diagram Centerline of Track-Cell	2	4	1
BRDG_P_CONCL1_Clearance_Diagram_Centerline_of_Tr	43342	CONCL1 Construction Clearance Diagram Centerline of Track-Line	2	4	1
BRDG_P_CONCL1_Clearance_Diagram_Centerline_of_Tr	43343	CONCL1 Construction Clearance Diagram Centerline of Track-Text	2	4	1
BRDG_P_CONCL1_Clearance_Diagram_2-Cell	43344	CONCL1 Construction Clearance Diagram 2-Cell	4	0	1
BRDG_P_CONCL1_Clearance_Diagram_2-Line	43345	CONCL1 Construction Clearance Diagram 2-Line	4	0	1
BRDG_P_CONCL1_Clearance_Diagram_2-Text	43346	CONCL1 Construction Clearance Diagram 2-Text	4	0	1
BRDG_P_CONCL2_Clearance_Diagram-Cell	43347	CONCL2 Construction Clearance Diagram-Cell	3	0	2
BRDG_P_CONCL2_Clearance_Diagram-Line	43348	CONCL2 Construction Clearance Diagram-Line	3	0	2

Level Name	Number	Description	Color	Style	Weight
BRDG_P_CONCL2_Clearance_Diagram-Text	43349	CONCL2 Construction Clearance Diagram-Text	3	0	2
BRDG_P_CONCL2_Clearance_Diagram_Leader-Cell	43350	CONCL2 Construction Clearance Diagram Leader-Cell	3	0	1
BRDG_P_CONCL2_Clearance_Diagram_Leader-Line	43351	CONCL2 Construction Clearance Diagram Leader-Line	3	0	1
BRDG_P_CONCL2_Clearance_Diagram_Arrow-Cell	43352	CONCL2 Construction Clearance Diagram Arrow Head-Cell	3	0	1
BRDG_P_CONCL2_Clearance_Diagram_Arrow-Line	43353	CONCL2 Construction Clearance Diagram Arrow Head-Line	3	0	1
BRDG_P_CONCL2_Clearance_Diagram_Arrow-Text	43354	CONCL2 Construction Clearance Diagram Arrow Head-Text	3	0	1
BRDG_P_CONCL2_Clearance Diagram_Centerline_of_Tra	43355	CONCL2 Construction Clearance Diagram Centerline of Track-Cell	2	4	1
BRDG_P_CONCL2_Clearance Diagram_Centerline_of_Tra	43356	CONCL2 Construction Clearance Diagram Centerline of Track-Line	2	4	1
BRDG_P_CONCL2_Clearance Diagram_Centerline_of_Tra	43357	CONCL2 Construction Clearance Diagram Centerline of Track-Text	2	4	1
BRDG_P_CONCL2_Clearance_Diagram_2-Cell	43358	CONCL2 Construction Construction Clearance Diagram 2-Cell	4	0	1
BRDG_P_CONCL2_Clearance_Diagram_2-Line	43359	CONCL2 Construction Construction Clearance Diagram 2-Line	4	0	1
BRDG_P_CONCL2_Clearance_Diagram_2-Text	43360	CONCL2 Construction Construction Clearance Diagram 2-Text	4	0	1
BRDG_P_BRID-Cell	43361	Bridge I.D.-Cell	3	0	2
BRDG_P_BRID-Line	43362	Bridge I.D.-Line	3	0	2
BRDG_P_BRID-Text	43363	Bridge I.D.-Text	3	0	2
BRDG_P_EXBRID-Cell	43364	Existing Bridge I.D.-Cell	3	0	2
BRDG_P_EXBRID-Line	43365	Existing Bridge I.D.-Line	3	0	2
BRDG_P_EXBRID-Text	43366	Existing Bridge I.D.-Text	3	0	2
BRDG_P_Beams_Conc-Cell	43367	Concrete Beam Lines parallel to Beam cl-Cell	6	3	3
BRDG_P_Beams_Conc-Line	43368	Concrete Beam Lines parallel to Beam cl-Line	6	3	3
BRDG_P_Beams_Conc-Text	43369	Concrete Beam Lines parallel to Beam cl-Text	6	3	3
BRDG_P_Beams_Steel-Cell	43370	Steel Beam Lines parallel to Beam cl-Cell	1	3	3
BRDG_P_Beams_Steel-Line	43371	Steel Beam Lines parallel to Beam cl-Line	1	3	3
BRDG_P_Beams_Steel-Text	43372	Steel Beam Lines parallel to Beam cl-Text	1	3	3
BRDG_P_EDGBM_Conc-Cell	43373	Edge Beam Lines parallel to EXP.-CONST. JT-Cell	6	2	3
BRDG_P_EDGBM_Conc-Line	43374	Edge Beam Lines parallel to EXP.-CONST. JT-Line	6	2	3
BRDG_P_EDGBM_Conc-Text	43375	Edge Beam Lines parallel to EXP.-CONST. JT-Text	6	2	3
BRDG_P_ENDWALL_Conc-Cell	43376	Endwall Lines parallel to BFPR-Cell	6	2	3
BRDG_P_ENDWALL_Conc-Line	43377	Endwall Lines parallel to BFPR-Line	6	2	3
BRDG_P_ENDWALL_Conc-Text	43378	Endwall Lines parallel to BFPR-Text	6	2	3
BRDG_P_CBENT_0313-Cell	43379	0313 Arrow Head Cell at 3/8 inch scale-Cell	3	0	1

Level Name	Number	Description	Color	Style	Weight
BRDG_P_CBENT_0313-Line	43380	0313 Leader Lines at 3/8 inch scale-Line	3	0	1
BRDG_P_CBENT_0313-Text	43381	0313 Bridge Bent at 3/8 inch scale-Text	3	0	2
BRDG_P_CBENT_0208-Cell	43382	0208 Arrow Head Cell at 1/4 inch scale-Cell	3	0	1
BRDG_P_CBENT_0208-Line	43383	0208 Leader Lines at 1/4 inch scale-Line	3	0	1
BRDG_P_CBENT_0208-Text	43384	0208 Bridge Bent at 1/4 inch scale-Text	3	0	2
BRDG_P_CBENT_0156-Cell	43385	0156 Arrow Head Cell at 3/16 inch scale-Cell	3	0	1
BRDG_P_CBENT_0156-Line	43386	0156 Leader Lines at 3/16 inch scale-Line	3	0	1
BRDG_P_CBENT_0156-Text	43387	0156 Bridge Bent at 3/16 inch scale-Text	3	0	2
BRDG_P_CBENT_0104-Cell	43388	0104 Arrow Head Cell at 1/8 inch scale-Cell	3	0	1
BRDG_P_CBENT_0104-Line	43389	0104 Leader Lines at 1/8 inch scale-Line	3	0	1
BRDG_P_CBENT_0104-Text	43390	0104 Bridge Bent at 1/8 inch scale-Text	3	0	2
BRDG_P_CBENT_FS-Leader-Cell	43391	CBENT Arrow Head Cell at Full scale-Cell	3	0	1
BRDG_P_CBENT_FS_Leader-Line	43392	CBENT Leader Lines at Full scale-Line	3	0	1
BRDG_P_CBENT_FS_Leader-Text	43393	CBENT Bridge Bent at Full scale-Text	3	0	2
BRDG_P_BAR401_FS-Cell	43394	BAR401 FS Leader Lines at Full scale-Cell	3	0	1
BRDG_P_BAR401_FS-Line	43395	BAR401 FS Leader Lines at Full scale-Line	3	0	1
BRDG_P_BAR401_FS-Text	43396	BAR401 FS Bridge Bent at Full scale-Text	3	0	2
BRDG_P_BAR401_FS_Break_Line-Cell	43397	BAR401 FS Break Line at Full scale-Cell	3	0	1
BRDG_P_BAR401_FS_Break_Line-Line	43398	BAR401 FS Break Line at Full scale-Line	3	0	1
BRDG_P_BAR401_FS_Break_Line-Text	43399	BAR401 FS Break Line at Full scale-Text	3	0	1
BRDG_P_BAR401_0313_Leader-Cell	43400	BAR401 0313 Leader Lines at 3/8 inch scale-Cell	3	0	1
BRDG_P_BAR401_0313_Leader-Line	43401	BAR401 0313 Leader Lines at 3/8 inch scale-Line	3	0	1
BRDG_P_BAR401_0313_Leader-Text	43402	BAR401 0313 3/8 inch scale-Text	3	0	2
BRDG_P_BAR401_0313_Break_Line-Cell	43403	BAR401 0313 Break Line at 3/8 inch scale-Cell	3	0	1
BRDG_P_BAR401_0313_Break_Line-Line	43404	BAR401 0313 Break Line at 3/8 inch scale-Line	3	0	1
BRDG_P_BAR401_0313_Break_Line-Text	43405	BAR401 0313 Break Line at 3/8 inch scale-Text	3	0	1
BRDG_P_BAR401_0208_Leader-Cell	43406	BAR401 0208 Leader Lines at 1/4 inch scale-Cell	3	0	1
BRDG_P_BAR401_0208_Leader-Line	43407	BAR401 0208 Leader Lines at 1/4 inch scale-Line	3	0	1
BRDG_P_BAR401_0208_Leader-Text	43408	BAR401 0208 1/4 inch scale-Text	3	0	2
BRDG_P_BAR401_0208_Break_Line-Cell	43409	BAR401 0208 Break Line at 1/4 inch scale-Cell	3	0	1
BRDG_P_BAR401_0208_Break_Line-Line	43410	BAR401 0208 Break Line at 1/4 inch scale-Line	3	0	1

Level Name	Number	Description	Color	Style	Weight
BRDG_P_BAR401_0208_Break_Line-Text	43411	BAR401 0208 Break Line at 1/4 inch scale-Text	3	0	1
BRDG_P_BAR401_0156_Leader-Cell	43412	BAR401 0156 Leader Lines at 3/16 inch scale-Cell	3	0	1
BRDG_P_BAR401_0156_Leader-Line	43413	BAR401 0156 Leader Lines at 3/16 inch scale-Line	3	0	1
BRDG_P_BAR401_0156_Leader-Text	43414	BAR401 0156 3/16 inch scale-Text	3	0	2
BRDG_P_BAR401_0156_Break_Line-Cell	43415	BAR401 0156 Break Line at 3/16 inch scale-Cell	3	0	1
BRDG_P_BAR401_0156_Break_Line-Line	43416	BAR401 0156 Break Line at 3/16 inch scale-Line	3	0	1
BRDG_P_BAR401_0156_Break_Line-Text	43417	BAR401 0156 Break Line at 3/16 inch scale-Text	3	0	1
BRDG_P_BAR401_0104_Leader-Cell	43418	BAR401 0104 Leader Lines at 1/8 inch scale-Cell	3	0	1
BRDG_P_BAR401_0104_Leader-Line	43419	BAR401 0104 Leader Lines at 1/8 inch scale-Line	3	0	1
BRDG_P_BAR401_0104_Leader-Text	43420	BAR401 0104 1/8 inch scale-Text	3	0	2
BRDG_P_BAR401_0104_Break_Line-Cell	43421	BAR401 0104 Break Line at 1/8 inch scale-Cell	3	0	1
BRDG_P_BAR401_0104_Break_Line-Line	43422	BAR401 0104 Break Line at 1/8 inch scale-Line	3	0	1
BRDG_P_BAR401_0104_Break_Line-Text	43423	BAR401 0104 Break Line at 1/8 inch scale-Text	3	0	1
BRDG_P_XJBARR_FS_Leader-Cell	43424	XJBARR Leader Lines at Full scale-Cell	3	0	1
BRDG_P_XJBARR_FS_Leader-Line	43425	XJBARR Leader Lines at Full scale-Line	3	0	1
BRDG_P_XJBARR_FS_Leader-Text	43426	XJBARR Leader Lines at Full scale-Text	3	0	1
BRDG_P_XJBARR_FS_Exp_Jnt_in_Barrier-Cell	43427	XJBARR Expansion Joint in Barrier at Full Scale-Cell	3	0	2
BRDG_P_XJBARR_FS_Exp_Jnt_in_Barrier-Line	43428	XJBARR Expansion Joint in Barrier at Full Scale-Line	3	0	2
BRDG_P_XJBARR_FS_Exp_Jnt_in_Barrier-Text	43429	XJBARR Expansion Joint in Barrier at Full Scale-Text	3	0	2
BRDG_P_XJBARR_FS_Arrow-Cell	43430	XJBARR Arrow Head Cell for full scale-Cell	3	0	1
BRDG_P_XJBARR_FS_Arrow-Line	43431	XJBARR Arrow Head Cell for full scale-Line	3	0	1
BRDG_P_XJBARR_FS_Arrow-Text	43432	XJBARR Arrow Head Cell for full scale-Text	3	0	1
BRDG_P_XJBARR_0313_Leader-Cell	43433	XJBARR 0313 Arrow Head Cell at 3/8 inch scale-Cell	3	0	1
BRDG_P_XJBARR_0313_Leader-Line	43434	XJBARR 0313 Leader Lines at 3/8 inch scale-Line	3	0	1
BRDG_P_XJBARR_0313_Leader-Text	43435	XJBARR 0313 Text at 3/8 inch scale-Text	3	0	2
BRDG_P_XJBARR_0208_Leader-Cell	43436	XJBARR 0208 Arrow Head Cell at 1/4 inch scale-Cell	3	0	1
BRDG_P_XJBARR_0208_Leader-Line	43437	XJBARR 0208 Leader Lines at 1/4 inch scale-Line	3	0	1
BRDG_P_XJBARR_0208_Leader-Text	43438	XJBARR 0208 Text at 1/4 inch scale-Text	3	0	2
BRDG_P_XJBARR_0156_Leader-Cell	43439	XJBARR 0156 Arrow Head Cell at 3/16 inch scale-Cell	3	0	1
BRDG_P_XJBARR_0156_Leader-Line	43440	XJBARR 0156 Leader Lines at 3/16 inch scale-Line	3	0	1
BRDG_P_XJBARR_0156_Leader-Text	43441	XJBARR 0156 Text at 3/16 inch scale-Text	3	0	2

Level Name	Number	Description	Color	Style	Weight
BRDG_P_XJBARR_0104_Leader-Cell	43443	XJBARR 0104 Arrow Head Cell at 1/8 inch scale-Cell	3	0	1
BRDG_P_XJBARR_0104_Leader-Line	43444	XJBARR 0104 Leader Lines at 1/8 inch scale-Line	3	0	1
BRDG_P_XJBARR_0104_Leader-Text	43445	XJBARR 0104 Text at 1/8 inch scale-Text	3	0	2
BRDG_P_XJSLAB_0313_Leader-Cell	43446	XJSLAB 0313 Arrow Head Cell at 3/8 inch scale-Cell	3	0	1
BRDG_P_XJSLAB_0313_Leader-Line	43447	XJSLAB 0313 Leader Lines at 3/8 inch scale-Line	3	0	1
BRDG_P_XJSLAB_0313_Leader-Text	43448	XJSLAB 0313 Text at 3/8 inch scale-Text	3	0	2
BRDG_P_XJSLAB_0208_Leader-Cell	43449	XJSLAB 0208 Arrow Head Cell at 1/4 inch scale-Cell	3	0	1
BRDG_P_XJSLAB_0208_Leader-Line	43450	XJSLAB 0208 Leader Lines at 1/4 inch scale-Line	3	0	1
BRDG_P_XJSLAB_0208_Leader-Text	43451	XJSLAB 0208 Text at 1/4 scale-Text	3	0	2
BRDG_P_XJSLAB_0156_Leader-Cell	43452	XJSLAB 0156 Arrow Head Cell at 3/16 inch scale-Cell	3	0	1
BRDG_P_XJSLAB_0156_Leader-Line	43453	XJSLAB 0156 Leader Lines at 3/16 inch scale-Line	3	0	1
BRDG_P_XJSLAB_0156_Leader-Text	43454	XJSLAB 0156 Text at 3/16 inch scale-Text	3	0	2
BRDG_P_XJSLAB_0104_Leader-Cell	43455	XJSLAB 0104 Arrow Head Cell at 1/8 inch scale-Cell	3	0	1
BRDG_P_XJSLAB_0104_Leader-Line	43456	XJSLAB 0104 Leader Lines at 1/8 inch scale-Line	3	0	1
BRDG_P_XJSLAB_0104_Leader-Text	43457	XJSLAB 0104 Text at 1/8 inch scale-Text	3	0	2
BRDG_P_XJSLAB_FS_Leader-Cell	43458	XJSLAB FS Arrow Head Cell for full scale-Cell	3	0	1
BRDG_P_XJSLAB_FS_Leader-Line	43459	XJSLAB FS Leader Lines at full scale-Line	3	0	1
BRDG_P_XJSLAB_FS_Leader-Text	43460	XJSLAB FS Text for Expansion Joint in Barrier at full scale-Text	3	0	2
BRDG_P_SPAN_FS-Cell	43461	Span FS Line to underline text at full scale-Cell	3	0	2
BRDG_P_SPAN_FS-Line	43462	SPAN FS Line to underline text at full scale-Line	3	0	2
BRDG_P_SPAN_FS-Text	43463	SPAN FS Text for Span Identification at full scale-Text	3	0	2
BRDG_P_Bridge-Line	43464	Bridge - Reserved for future development	0	0	0
BRDG_P_Bridge-Text	43465	Bridge - Reserved for future development	0	0	0
BRDG_P_Misc	43466	Miscellaneous Designer notes (This level does not plot!)	0	0	0
BRDG_P_CONCL2_Clearance_Diagram_Leader-Text	43467	CONCL2 Construction Clearance Diagram Leader-Text	3	0	1
BRDG_P_SPAN_0104-Cell	43468	SPAN 0104 Span Identification at 1/8 inch scale-Cell	3	0	0
BRDG_P_SPAN_0104-Line	43469	SPAN 0104 Span Identification underline for text at 1/8 inch scale-Lin	3	0	2
BRDG_P_SPAN_0104-Text	43470	SPAN 0104 Span Identification at 1/8 inch scale-Text	3	0	2
BRDG_P_SPAN_0156-Cell	43471	SPAN 0156 Span Identification at 3/16 inch scale-Cell	3	0	0
BRDG_P_SPAN_0156-Line	43472	SPAN 0156 Span Identification underline for text at 3/16 inch scale-Li	3	0	2
BRDG_P_SPAN_0156-Text	43473	SPAN 0156 Span Identification at 3/16 inch scale-Text	3	0	2

Level Name	Number	Description	Color	Style	Weight
BRDG_P_SPAN_0208-Cell	43474	SPAN 0208 Span Identification at 1/4 inch scale-Cell	3	0	0
BRDG_P_SPAN_0208-Line	43475	SPAN 0208 Span Identification underline for text at 1/4 inch scale-Lin	3	0	2
BRDG_P_SPAN_0208-Text	43476	SPAN 0208 Span Identification at 1/4 inch scale-Text	3	0	2
BRDG_P_SPAN_0313-Cell	43477	SPAN 0313 Span Identification at 3/8 inch scale-Cell	3	0	0
BRDG_P_SPAN_0313-Line	43478	SPAN 0313 Span Identification underline for text at 3/8 inch scale-Lin	3	0	2
BRDG_P_SPAN_0313-Text	43479	SPAN 0313 Span Identification at 3/8 inch scale-Text	3	0	2
BRDG_P_CBEAM_FS-Cell	43480	CBEAM FS Arrow Head at full scale-Cell	3	0	0
BRDG_P_CBEAM_FS-Line	43481	CBEAM FS Arrow Head leader line at full scale-Line	3	0	1
BRDG_P_CBEAM_FS-Text	43482	CBEAM FS Arrow Head at full scale-Text	3	0	2
BRDG_P_CBEAM_0313-Cell	43483	CBEAM 0313 Arrow Head at 3/8 inch scale-Cell	3	0	0
BRDG_P_CBEAM_0313-Line	43484	CBEAM 0313 Arrow Head leader line at 3/8 inch scale-Line	3	0	1
BRDG_P_CBEAM_0313-Text	43485	CBEAM 0313 Arrow Head at 3/8 inch scale-Text	3	0	2
BRDG_P_CBEAM_0208-Cell	43486	CBEAM 0208 Arrow Head at 1/4 inch scale-Cell	3	0	0
BRDG_P_CBEAM_0208-Line	43487	CBEAM 0208 Arrow Head leader line at 1/4 inch scale-Line	3	0	1
BRDG_P_CBEAM_0208-Text	43488	CBEAM 0208 Arrow Head at 1/4 inch scale-Text	3	0	2
BRDG_P_CBEAM_0156-Cell	43489	CBEAM 0156 Arrow Head at 3/16 inch scale-Cell	3	0	0
BRDG_P_CBEAM_0156-Line	43490	CBEAM 0156 Arrow Head leader line at 3/16 inch scale-Line	3	0	1
BRDG_P_CBEAM_0156-Text	43491	CBEAM 0156 Arrow Head at 3/16 inch scale-Text	3	0	2
BRDG_P_CBEAM_0104-Cell	43492	CBEAM 0104 Arrow Head at 1/8 inch scale-Cell	3	0	0
BRDG_P_CBEAM_0104-Line	43493	CBEAM 0104 Arrow Head leader line at 1/8 inch scale-Line	3	0	1
BRDG_P_CBEAM_0104-Text	43494	CBEAM 0104 Arrow Head at 1/8 inch scale-Text	3	0	2
BRDG_P_CEXBM_FS-Cell	43495	CEXBM FS Arrow Head at full scale-Cell	3	0	0
BRDG_P_CEXBM_FS-Line	43496	CEXBM FS Arrow Head leader line at full scale-Line	3	0	1
BRDG_P_CEXBM_FS-Text	43497	CEXBM FS Arrow Head at full scale-Text	3	0	2
BRDG_P_CEXBM_0313-Cell	43498	CEXBM 0313 Arrow Head at 3/8 inch scale-Cell	3	0	0
BRDG_P_CEXBM_0313-Line	43499	CEXBM 0313 Arrow leader line at 3/8 inch scale-Line	3	0	1
BRDG_P_CEXBM_0313-Text	43500	CEXBM 0313 Arrow Head at 3/8 inch scale-Text	3	0	2
BRDG_P_CEXBM_0208-Cell	43501	CEXBM 0208 Arrow Head at 1/4 inch scale-Cell	3	0	0
BRDG_P_CEXBM_0208-Line	43502	CEXBM 0208 Arrow Head leader line at 1/4 inch scale-Line	3	0	1
BRDG_P_CEXBM_0208-Text	43503	CEXBM 0208 Arrow Head at 1/4 inch scale-Text	3	0	2
BRDG_P_CEXBM_0156-Cell	43504	CEXBM 0156 Arrow Head at 3/16 inch scale-Cell	3	0	0

Level Name	Number	Description	Color	Style	Weight
BRDG_P_CEXBM_0156-Line	43505	CEXBM 0156 Arrow Head leader line at 3/16 inch scale-Line	3	0	1
BRDG_P_CEXBM_0156-Text	43506	CEXBM 0156 Arrow Head at 3/16 inch scale-Text	3	0	2
BRDG_P_CEXBM_0104-Cell	43507	CEXBM 0104 Arrow Head at 1/8 inch scale-Cell	3	0	0
BRDG_P_CEXBM_0104-Line	43508	CEXBM 0104 Arrow Head leader line at 1/8 inch scale-Line	3	0	1
BRDG_P_CEXBM_0104-Text	43509	CEXBM 0104 Arrow Head at 1/8 inch scale-Text	3	0	2
BRDG_P_PVRSTS_0313-Cell	43510	PVRSTS 0313 Arrow Head at 3/8 inch scale-Cell	3	0	0
BRDG_P_PVRSTS_0313-Line	43511	PVRSTS 0313 Arrow Head leader line at 3/8 inch scale-Line	3	0	1
BRDG_P_PVRSTS_0313-Text	43512	PVRSTS 0313 Arrow Head at 3/8 inch scale-Text	3	0	2
BRDG_P_PVRSTS_0208-Cell	43513	PVRSTS 0208 Arrow Head at 1/4 inch scale-Cell	3	0	0
BRDG_P_PVRSTS_0208-Line	43514	PVRSTS 0208 Arrow Head leader line at 1/4 inch scale-Line	3	0	1
BRDG_P_PVRSTS_0208-Text	43515	PVRSTS 0208 Arrow Head at 1/4 inch scale-Text	3	0	2
BRDG_P_PVRSTS_0156-Cell	43516	PVRSTS 0156 Arrow Head at 3/16 inch scale-Cell	3	0	0
BRDG_P_PVRSTS_0156-Line	43517	PVRSTS 0156 Arrow Head leader line at 3/16 inch scale-Line	3	0	1
BRDG_P_PVRSTS_0156-Text	43518	PVRSTS 0156 Arrow Head at 3/16 inch scale-Text	3	0	2
BRDG_P_PVRSTS_0104-Cell	43519	PVRSTS 0104 Arrow Head at 1/8 inch scale-Cell	3	0	0
BRDG_P_PVRSTS_0104-Line	43520	PVRSTS 0104 Arrow Head leader line at 1/8 inch scale-Line	3	0	1
BRDG_P_PVRSTS_0104-Text	43521	PVRSTS 0104 Arrow Head at 1/8 inch scale-Text	3	0	2
BRDG_P_PVRSTF_FS-Cell	43522	PVRSTF FS Arrow Head at full scale-Cell	3	0	0
BRDG_P_PVRSTF_FS-Line	43523	PVRSTF FS Arrow Head leader line at full scale-Line	3	0	1
BRDG_P_PVRSTF_FS-Text	43524	PVRSTF FS Arrow Head at full scale-Text	3	0	2
BRDG_P_EDWALS_0313-Cell	43525	EDWALS 0313 Arrow Head at 3/8 inch scale-Cell	3	0	0
BRDG_P_EDWALS_0313-Line	43526	EDWALS 0313 Arrow Head leader line at 3/8 inch scale-Line	3	0	1
BRDG_P_EDWALS_0313-Text	43527	EDWALS 0313 Arrow Head at 3/8 inch scale-Text	3	0	2
BRDG_P_EDWALS_0208-Cell	43528	EDWALS 0208 Arrow Head at 1/4 inch scale-Cell	3	0	0
BRDG_P_EDWALS_0208-Line	43529	EDWALS 0208 Arrow Head leader line at 1/4 inch scale-Line	3	0	1
BRDG_P_EDWALS_0208-Text	43530	EDWALS 0208 Arrow Head at 1/4 scale-Text	3	0	2
BRDG_P_EDWALS_0156-Cell	43531	EDWALS 0156 Arrow Head at 3/16 inch scale-Cell	3	0	0
BRDG_P_EDWALS_0156-Line	43532	EDWALS 0156 Leader Line at 3/16 inch scale-Line	3	0	1
BRDG_P_EDWALS_0156-Text	43533	EDWALS 0156 Arrow Head at 3/16 inch scale-Text	3	0	2
BRDG_P_EDWALS_0104-Cell	43534	EDWALS 0104 Arrow Head at 1/8 inch scale-Cell	3	0	0
BRDG_P_EDWALS_0104-Line	43535	EDWALS 0104 Arrow Head leader line at 1/8 inch scale-Line	3	0	1

Level Name	Number	Description	Color	Style	Weight
BRDG_P_EDWALS_0104-Text	43536	EDWALS 0104 Arrow Head at 1/8 inch scale-Text	3	0	2
BRDG_P_EDWALF_FS-Cell	43537	EDWALF FS Arrow Head at full scale-Cell	3	0	0
BRDG_P_EDWALF_FS-Line	43538	EDWALF FS Arrow Head leader line at full scale-Line	3	0	1
BRDG_P_EDWALF_FS-Text	43539	EDWALF FS Arrow Head at full scale-Text	3	0	2
BRDG_P_EDGBMS_0313-Cell	43540	EDGBMS 0313 Arrow Head at 3/8 inch scale-Cell	3	0	0
BRDG_P_EDGBMS_0313-Line	43541	EDGBMS 0313 Arrow Head leader line at 3/8 inch scale-Line	3	0	1
BRDG_P_EDGBMS_0313-Text	43542	EDGBMS 0313 Arrow Head at 3/8 inch scale-Text	3	0	2
BRDG_P_EDGBMS_0208-Cell	43543	EDGBMS 0208 Arrow Head at 1/4 inch scale-Cell	3	0	0
BRDG_P_EDGBMS_0208-Line	43544	EDGBMS 0208 Arrow Head leader line at 1/4 inch scale-Line	3	0	1
BRDG_P_EDGBMS_0208-Text	43545	EDGBMS 0208 Arrow Head at 1/4 inch scale-Text	3	0	2
BRDG_P_EDGBMS_0156-Cell	43546	EDGBMS 0156 Arrow Head at 3/16 inch scale-Cell	3	0	0
BRDG_P_EDGBMS_0156-Line	43547	EDGBMS 0156 Arrow Head leader line at 3/16 inch scale-Line	3	0	1
BRDG_P_EDGBMS_0156-Text	43548	EDGBMS 0156 Arrow Head at 3/16 inch scale-Text	3	0	2
BRDG_P_EDGBMS_0104-Cell	43549	EDGBMS 0104 Arrow Head at 1/8 inch scale-Cell	3	0	0
BRDG_P_EDGBMS_0104-Line	43550	EDGBMS 0104 Arrow Head leader line at 1/8 inch scale-Line	3	0	1
BRDG_P_EDGBMS_0104-Text	43551	EDGBMS 0104 Arrow Head at 1/8 inch scale-Text	3	0	2
BRDG_P_EDGBMF_FS-Cell	43552	EDGBMF FS Arrow Head at full scale-Cell	3	0	0
BRDG_P_EDGBMF_FS-Line	43554	EDGBMF FS Arrow Head leader line at full scale-Line	3	0	1
BRDG_P_EDGBMF_FS-Text	43555	EDGBMF FS Arrow Head at full scale-Text	3	0	2
BRDG_P_DIAPHF-Cell	43556	User Command did not Work-Cell	2	0	0
BRDG_P_DIAPHF-Line	43557	User Command did not Work-Line	2	0	0
BRDG_P_DIAPHF-Text	43558	User Command did not Work-Text	2	0	0
BRDG_P_DIAPHS-Cell	43559	User Command did not Work-Cell	2	0	0
BRDG_P_DIAPHS-Line	43560	User Command did not Work-Line	2	0	0
BRDG_P_DIAPHS-Text	43561	User Command did not Work-Text	2	0	0
BRDG_P_SUPQNT-Cell	43562	SUPQNT Border of Super Structure Qunatities table-Cell	2	0	0
BRDG_P_SUPQNT-Line	43563	SUPQNT Border of Super Structure Quantities table-Line	3	0	2
BRDG_P_SUPQNT-Text	43564	SUPQNT Border of Super Structure Quantities table-Text	3	0	2
BRDG_P_BRBDRT-Cell	43565	BRBDRT Arrow head Cell for Bar Bending Details Forward-Cell	3	0	1
BRDG_P_BRBDRT-Line	43566	BRBDRT Line for Text in Bar Bending Details Backward-Line	3	0	2
BRDG_P_BRBDRT_Leader-Line	43567	BRBDRT Leader Line for Bar Bending Details Forward-Line	3	0	1

Level Name	Number	Description	Color	Style	Weight
BRDG_P_BRBDRT_Center-Line	43568	BRBDRT Center Line for Bar Bending Details Forward-Line	2	4	1
BRDG_P_BRBDRT_Rebar-Line	43569	BRBDRT Rebar Line for Bar Bending Details Forward-Line	1	0	2
BRDG_P_BRBDRT_Exp_Joint-Line	43570	BRBDRT Expansion Joint Line for Bar Bending Details Forward-Line	0	0	3
BRDG_P_BRBDRT_Circle-Line	43571	BRBDRT Circle for Cut-Section of Bar Bending Details Forward-Line	4	0	2
BRDG_P_BRBDRT-Text	43572	BRBDRT Bar Bending Details Forward-Text	3	0	2
BRDG_P_BRBDLT-Cell	43573	BRBDLT Arrow head Cell for Bar Bending Details Backward-Cell	3	0	1
BRDG_P_BRBDLT-Line	43574	BRBDLT Line for Text in Bar Bending Details Backward-Line	3	0	2
BRDG_P_BRBDLT_Leader-Line	43575	BRBDLT Leader Line for Bar Bending Details Backward-Line	3	0	1
BRDG_P_BRBDLT_Center-Line	43576	BRBDLT Center Line for Bar Bending Details Backward-Line	2	4	1
BRDG_P_BRBDLT_Rebar-Line	43577	BRBDLT Rebar Line for Bar Bending Details Backward-Line	1	0	2
BRDG_P_BRBDLT_Exp_Joint-Line	43578	BRBDLT Expansion Joint Line for Bar Bending Details Backward-Line	0	0	3
BRDG_P_BRBDLT_Circle-Line	43579	BRBDLT Circle for Cut-Section of Bar Bending Details Backward-Line	4	0	2
BRDG_P_BRBDLT-Text	43580	BRBDLT Bar Bending Details Backward-Text	3	0	2
BRDG_P_EXJTBR-Cell	43581	EXJTBR Arrow Head for 1 inch Expansion Joint in Barrier Detail-Cell	3	0	1
BRDG_P_EXJTBR_Break-Line	43582	EXJTBR Break Line for 1 inch Expansion Joint in Barrier-Line	3	0	1
BRDG_P_EXJTBR_Dim-Line	43583	EXJTBR Dimension Line for 1 inch Expansion Joint in Barrier-Line	3	0	1
BRDG_P_EXJTBR_Leader-Line	43584	EXJTBR Leader Line for 1 inch Expansion Joint in Barrier-Line	3	0	1
BRDG_P_EXJTBR_Exp_Joint-Line	43585	EXJTBR Line for text in 1 inch Expansion Joint in Barrier-Line	3	0	2
BRDG_P_EXJTBR_Exp_Joint_2-Line	43586	EXJTBR Line for Barrier in 1 inch Expansion Joint in Barrier-Line	0	0	3
BRDG_P_EXJTBR_Exp_Joint_3-Line	43587	EXJTBR Line for Joint Filler in 1 inch Expansion Joint in Barrier-Line	4	0	1
BRDG_P_EXJTBR_Oval-Line	43588	EXJTBR Oval for Note in 1 inch Expansion Joint in Barrier-Line	3	0	1
BRDG_P_EXJTBR-Text	43589	EXJTBR 1 inch Expansion Joint in Barrier-Text	3	0	2
BRDG_P_DTEXJT_T_BEAMS-Cell	43590	DTEXJT T BEAMS-Cell	2	0	0
BRDG_P_DTEXJT_T_BEAMS-Line	43591	DTEXJT T BEAMS line for shape of area to be sealed-Line	0	0	1
BRDG_P_DTEXJT_T_BEAMS_2-Line	43592	DTEXJT T BEAMS line for shape of area to be sealed on Barrier-Line	4	0	3
BRDG_P_DTEXJT_T_BEAMS_3-Line	43593	DTEXJT T BEAMS 3 line for shape of area to be sealed-Line	4	0	2
BRDG_P_DTEXJT_T_BEAMS_4-Line	43594	DTEXJT T BEAMS 4 Line for Area of Section View-Line	3	0	2
BRDG_P_DTEXJT_T_BEAMS_5-Line	43595	DTEXJT T BEAMS 5 Line for Section Break-Line	3	0	1
BRDG_P_DTEXJT_T_BEAMS_6-Line	43596	DTEXJT T BEAMS 6 Line for Table Border-Line	3	0	2
BRDG_P_DTEXJT_T_BEAMS_7-Line	43597	DTEXJT T BEAMS 7 Line for Shape of T Beam and Barrier-Line	0	0	3
BRDG_P_DTEXJT_T_BEAMS_8-Line	43598	DTEXJT T BEAMS 8 Line for Shape of T Beam-Line	0	0	4

Level Name	Number	Description	Color	Style	Weight
BRDG_P_DTEXJT_T_BEAMS_9-Line	43599	DTEXJT T BEAMS 9 Line for Bottom of Barrier-Line	0	3	3
BRDG_P_DTEXJT_T_BEAMS_10-Line	43600	DTEXJT T BEAMS 10 Line under Text for T Beam Expansion Joint Deta	3	0	2
BRDG_P_DTEXJT_T_BEAMS_Line_Hatching-Line	43601	DTEXJT T BEAMS Line Hatched Area for Filler Material-Line	4	0	1
BRDG_P_DTEXJT_T_BEAMS-Shade	43602	DTEXJT T BEAMS SEAL per GDOT SPEC SEC 449.2.D Shade-Line	11	0	0
BRDG_P_DTEXJT_T_BEAMS-Text	43603	DTEXJT T BEAMS Expansion Joint Detail-Text	3	0	2
BRDG_P_Drawing_Quadrant-Line	43604	Drawing Quadrant-Line	0	0	4
BRDG_P_Drawing_Data_Block-Text	43605	Drawing Data Block-Text	3	0	2
BRDG_P_Drawing_Sheet_Green-Line	43606	Drawing Sheet Green-Line	2	0	0
BRDG_P_Drawing_Sheet_Yellow_7-Line	43607	Drawing Sheet Yellow 7-Line	4	0	7
BRDG_P_Drawing_Sheet_Yellow_3-Line	43608	Drawing Sheet Yellow 3-Line	4	0	3
BRDG_P_Drawing_Sheet_Yellow_2-Line	43609	Drawing Sheet Yellow 2-Line	4	0	2
BRDG_P_Drawing_Sheet_Yellow_1-Line	43610	Drawing Sheet Yellow 1-Line	4	0	1
BRDG_P_Drawing_Sheet_Data_Block_Text_1-Text	43611	Drawing Sheet Data Block Text 1-Text	3	0	1
BRDG_P_Drawing_Sheet_Data_Block_Text_2-Text	43612	Drawing Sheet Data Block Text 2-Text	3	0	2
BRDG_P_Drawing_Sheet_Data_Block_Text_3-Text	43613	Drawing Sheet Data Block Text 3-Text	3	0	3
BRDG_P_Drawing_Sheet_Data_Block_Text_5-Text	43614	Drawing Sheet Data Block Text 5-Text	3	0	5
BR_P_2-Concrete-Lines	44000	Bridge Concrete Lines-Line	0	0	4
BR_P_3-Hidden-Concrete-Beam-Line	44001	Bridge Hidden Concrete Beam Lines-Line	6	3	3
BR_P_3-Hidden-Concrete-Edge-Beam-Line	44002	Bridge Hidden Concrete Edge Beam Lines-Line	6	2	3
BR_P_2-Hidden-Concrete-Detail-Line	44003	Bridge Hidden Concrete Detail Lines-Line	0	5	2
BR_P_4-Solid-Steel-Line	44004	Bridge Solid Steel Lines-Line	1	0	2
BR_P_3-Hidden-Steel-Beam-Line	44005	Bridge Hidden Steel Lines-Line	1	3	3
BR_P_3-Hidden-Steel-Diaphram-Line	44006	Bridge Hidden Steel Diaphram Lines-Line	1	2	3
BR_P_4-Hidden-Steel-Detail-Line	44007	Bridge Hidden Steel Detail Lines-Line	1	5	2
BR_P_5-CL-Bridge-or-Survey-CL-Line	44008	Bridge Centerline or Survey Centerline Lines-Line	2	6	1
BR_P_5-Alt-CL-Bridge-Survey-CL-Survey-Prof-Grade-Line	44009	Bridge Alternate CL Bridge Survey CL or Survey Profile Grade Lines-Lir	2	7	1
BR_P_6-Beam-Centerline-Line	44010	Bridge Beam Centerline Lines-Line	2	4	1
BR_P_7-Dimension-Line	44011	Bridge Dimension Lines-Line	3	0	1
BR_P_13-Proposed-Ground-Line	44012	Bridge Proposed Ground Lines-Line	2	0	2
BR_P_14-Cross-Hatch-Joint-Filler-Line	44013	Bridge Cross Hatch or Joint Filler Lines-Line	4	0	1
BR_P_12-Const-Grid-Line	44015	Bridge Construction or Grid Lines-Line	5	0	0

Level Name	Number	Description	Color	Style	Weight
BR_P_8-Dimension-18-Text	44016	Bridge Dimensioning 18 Text-Text	3	0	2
BR_P_8-Title-316-Text	44017	Bridge Title 316 Text-Text	3	0	2
BR_P_28-Plan-View-Text	44018	Bridge Plan View Text-Text	3	0	2
BR_P_27-Plan-View-Dimension-Line	44019	Bridge Plan View Dimension Lines-Line	3	0	1
BR_P_38-Elevation-View-Text	44020	Bridge Elevation View Text-Text	3	0	2
BR_P_8-General-Notes-Text	44022	Bridge General Notes Text-Text	3	0	2
BR_P_8-Bar-Reinf-Table-Text	44023	Bridge Bar Reinforcement Table Text-Text	3	0	2
BR_P_60-Shading-Filled-32-Line	44024	Bridge Shading FILLED Color 32 Lines-Line	32	0	0
BR_P_61-Holes-NoFill-Line	44025	Bridge Holes NOT FILLED Lines-Line	16	0	0
BR_P_9-Arrows-Line	44026	Bridge Arrows Filled Shape Lines-Line	3	0	2
BR_P_10-Rebars-Line	44027	Bridge Rebars Filled Lines-Line	1	0	2
BR_P_62-Misc-Line	44028	Bridge Miscellaneous Items (This level does not plot!)	0	0	0
BR_P_60-Shading-Filled-64-Line	44029	Bridge Shading FILLED Color 64 Lines-Line	64	0	0
BR_P_60-Shading-Filled-96-Line	44030	Bridge Shading FILLED Color 96 Lines-Line	96	0	0
BR_P_60-Shading-Filled-128-Line	44031	Bridge Shading FILLED Color 128 Lines-Line	128	0	0
BR_P_60-Shading-Filled-160-Line	44032	Bridge Shading FILLED Color 160 Lines-Line	160	0	0
BR_P_60-Shading-Filled-192-Line	44033	Bridge Shading FILLED Color 192 Lines-Line	192	0	0
BR_P_60-Shading-Filled-224-Line	44034	Bridge Shading FILLED Color 224 Lines-Line	224	0	0
BR_P_60-Shading-Filled-255-Line	44035	Bridge Shading FILLED Color 255 Lines-Line	255	0	0
BR_P_60-Shading-Filled-0-Line	44036	Bridge Shading FILLED Color 0 Lines-Line	0	0	0
BR_P_37-Elevation-View-Dimension-Line	44037	Bridge Elevation View Dimension Lines-Line	3	0	1
BR_P_38-Supqnt-Line	44038	Bridge Superstructure Quantities-Line	3	0	2
BR_P_39-Supqnt-Text	44039	Bridge Superstructure Quantities-Text	3	0	2
BR_P_40-Subqnt-Line	44040	Bridge Substructure Quantities-Line	3	0	2
BR_P_41-Subqnt-Text	44041	Bridge Substructure Quantities-Text	3	0	2
BR_P_42-Rebar-Table-Line	44042	Bridge Rebar Table-Line	3	0	2
BR_P_43-Rebar-Table-Text	44043	Bridge Rebar Table-Text	3	0	2
BR_P_44-Gen_Notes-Table-Line	44044	Bridge General Notes Table-Line	3	0	2
BR_P_45-Gen_Notes-Table-Text	44045	Bridge General Notes Table-Text	3	0	2
BR_P_10-Rebars-Cell	44046	Bridge Rebars Filled Lines-Cell	1	0	2
BR_P_10-Rebars-Text	44047	Bridge Rebars Filled Lines-Text	1	0	2

Level Name	Number	Description	Color	Style	Weight
BR_P_4-Hidden-Steel-Beam-Cell	44048	Bridge Hidden Steel Lines-Cell	1	3	3
BR_P_4-Hidden-Steel-Beam-Line	44049	Bridge Hidden Steel Lines-Line	1	3	3
BR_P_4-Hidden-Steel-Beam-Text	44050	Bridge Hidden Steel Lines-Text	1	3	3
BR_P_4-Hidden-Steel-Diaphram-Cell	44051	Bridge Hidden Steel Diaphram Lines-Cell	1	2	3
BR_P_4-Hidden-Steel-Diaphram-Line	44052	Bridge Hidden Steel Diaphram Lines-Line	1	2	3
BR_P_4-Hidden-Steel-Diaphram-Text	44053	Bridge Hidden Steel Diaphram Lines-Text	1	2	3
BR_E_19-Existing-Bridge-Line	45001	Bridge Existing Lines-Line	7	0	1
BR_E_13-Existing-Ground-Line	45002	Bridge Existing Ground Lines-Line	18	2	2
BR_P_15-Hydraulics-Scour-Line	45003	Bridge Hydraulics Scour Lines-Line	1	2	2
State_Map_Bodies_of_Water-Cell	46001	State Map Bodies of Water-Cell	4	0	0
State_Map_Bodies_of_Water-Line	46002	State Map Bodies of Water-Line	4	0	0
State_Map_Bodies_of_Water-Text	46003	State Map Bodies of Water-Text	5	0	1
State_Map_Interstates_and_US_Routes-Cell	46004	State Map Interstates and US Routes-Cell	18	0	1
State_Map_Interstates_and_US_Routes-Line	46005	State Map Interstates and US Routes-Line	18	0	1
State_Map_Interstates_and_US_Routes-Text	46006	State Map Interstates and US Routes-Text	18	0	1
State_Map_Misc_Labels-Cell	46007	State Map Misc Labels-Cell	5	0	1
State_Map_Misc_Labels-Line	46008	State Map Misc Labels-Line	5	0	1
State_Map_Misc_Labels-Text	46009	State Map Misc Labels-Text	5	0	1
State_Map_State_Routes-Cell	46010	State Map State Routes-Cell	16	0	2
State_Map_State_Routes-Line	46011	State Map State Routes-Line	16	0	2
State_Map_State_Routes-Text	46012	State Map State Routes-Text	16	0	2
State_Map_Railroads-Cell	46013	State Map Railroads-Cell	8	0	0
State_Map_Railroads-Line	46014	State Map Railroads-Line	8	0	0
State_Map_Railroads-Text	46015	State Map Railroads-Text	8	0	0
State_Map_Airports_and_Parks-Cell	46016	State Map Airports and Parks-Cell	61	0	0
State_Map_Airports_and_Parks-Line	46017	State Map Airports and Parks-Line	61	0	0
State_Map_Airports_and_Parks-Text	46018	State Map Airports and Parks-Text	61	0	0
State_Map_Interstates-Cell	46019	State Map Interstates-Cell	1	0	1
State_Map_Interstates-Line	46020	State Map Interstates-Line	1	0	1
State_Map_Interstates-Text	46021	State Map Interstates-Text	1	0	1
State_Map_County_Lines-Cell	46022	State Map County Lines-Cell	11	6	2

Level Name	Number	Description	Color	Style	Weight
State_Map_County_Lines-Line	46023	State Map County Lines-Line	11	6	2
State_Map_County_Lines-Text	46024	State Map County Lines-Text	11	6	2
State_Map_Divided_Highways-Cell	46025	State Map Divided Highways-Cell	15	0	1
State_Map_Divided_Highways-Line	46026	State Map Divided Highways-Line	15	0	1
State_Map_Divided_Highways-Text	46027	State Map Divided Highways-Text	15	0	1
State_Map_Mileage_Chart-Cell	46028	State Map Mileage Chart-Cell	5	0	1
State_Map_Mileage_Chart-Line	46029	State Map Mileage Chart-Line	5	0	1
State_Map_Mileage_Chart-Text	46030	State Map Mileage Chart-Text	5	0	1
State_Map_Border-Cell	46031	State Map Border-Cell	60	0	1
State_Map_Border-Line	46032	State Map Border-Line	60	0	1
State_Map_Border-Text	46033	State Map Border-Text	60	0	1
State_Map_Legend_Lines-Cell	46034	State Map Legend Lines-Cell	9	0	0
State_Map_Legend_Lines-Line	46035	State Map Legend Lines-Line	9	0	0
State_Map_Legend_Lines-Text	46036	State Map Legend Lines-Text	9	0	0
State_Map_Park_Names-Cell	46037	State Map Park Names-Cell	5	0	1
State_Map_Park_Names-Line	46038	State Map Park Names-Line	5	0	1
State_Map_Park_Names-Text	46039	State Map Park Names-Text	5	0	1
State_Map_County_Names-Cell	46040	State Map County Names-Cell	5	0	1
State_Map_County_Names-Line	46041	State Map County Names-Line	5	0	1
State_Map_County_Names-Text	46042	State Map County Names-Text	5	0	1
State_Map_Forrests-Cell	46043	State Map Forrests-Cell	3	0	0
State_Map_Forrests-Line	46044	State Map Forrests-Line	3	0	0
State_Map_Forrests-Text	46045	State Map Forrests-Text	3	0	0
State_Map_Parks_and_Labels-Cell	46046	State Map Parks and labels-Cell	5	0	1
State_Map_Parks_and_Labels-Line	46047	State Map Parks and labels-Line	5	0	1
State_Map_Parks_and_Labels-Text	46048	State Map Parks and labels-Text	5	0	1
TRWK_P_Autoturn-Conflict-Analysis-Cell	47001	Proposed Autoturn Conflict Analysis-Cell	3	0	1
TRWK_P_Autoturn-Conflict-Analysis-Line	47002	Proposed Autoturn Conflict Analysis-Line	3	0	1
TRWK_P_Autoturn-Conflict-Analysis-Text	47003	Proposed Autoturn Conflict Analysis-Text	3	0	1
TRWK_P_Torus-Notifications-Cell	47004	Proposed Torus Notifications-Cell	3	0	1
TRWK_P_Torus-Notifications-Line	47005	Proposed Torus Notifications-Line	3	0	1

Level Name	Number	Description	Color	Style	Weight
TRWK_P_Torus-Notifications-Text	47006	Proposed Torus Notifications-Text	3	0	1
TRWK_P_Torus-Design-Symbols-Cell	47007	Proposed Torus Design Symbols-Cell	0	0	1
TRWK_P_Torus-Design-Symbols-Line	47008	Proposed Torus Design Symbols-Line	0	0	1
TRWK_P_Torus-Design-Symbols-Text	47009	Proposed Torus Design Symbols-Text	0	0	1
TRWK_P_Torus-Fastest-Path-Cell	47010	Proposed Torus Fastest Path-Cell	7	0	1
TRWK_P_Torus-Fastest-Path-Line	47011	Proposed Torus Fastest Path-Line	7	0	1
TRWK_P_Torus-Fastest-Path-Text	47012	Proposed Torus Fastest Path-Text	7	0	1
TRWK_P_Torus-Refined-Edges-Cell	47013	Proposed Torus Refined Edges-Cell	0	0	1
TRWK_P_Torus-Refined-Edges-Line	47014	Proposed Torus Refined Edges-Line	0	0	1
TRWK_P_Torus-Refined-Edges-Text	47015	Proposed Torus Refined Edges-Text	0	0	1
TRWK_P_Torus-Movements-General-Cell	47016	Proposed Torus Movements General-Cell	5	0	1
TRWK_P_Torus-Movements-General-Line	47017	Proposed Torus Movements General-Line	5	0	1
TRWK_P_Torus-Movements-General-Text	47018	Proposed Torus Movements General-Text	5	0	1
TRWK_P_Torus-Sight-Lines-Cell	47019	Proposed Torus Sight Lines-Cell	1	0	1
TRWK_P_Torus-Sight-Lines-Line	47020	Proposed Torus Sight Lines-Line	1	0	1
TRWK_P_Torus-Sight-Lines-Text	47021	Proposed Torus Sight Lines-Text	1	0	1
TRWK_P_Torus-Grading-Cell	47022	Proposed Torus Grading-Cell	4	0	1
TRWK_P_Torus-Grading-Line	47023	Proposed Torus Grading-Line	4	0	1
TRWK_P_Torus-Grading-Text	47024	Proposed Torus Grading-Text	4	0	1
TRWK_P_Torus-Capacity-Analysis-Cell	47025	Proposed Torus Capacity Analysis-Cell	7	0	1
TRWK_P_Torus-Capacity-Analysis-Line	47026	Proposed Torus Capacity Analysis-Line	7	0	1
TRWK_P_Torus-Capacity-Analysis-Text	47027	Proposed Torus Capacity Analysis-Text	7	0	1
TRWK_P_Misc	47028	Miscellaneous Designer notes (This level does not plot!)	0	0	0
TRWK_P_Autoturn-Simulation-Cell	47029	Proposed Autoturn Simulation-Cell	0	0	1
TRWK_P_Autoturn-Simulation-Line	47030	Proposed Autoturn Simulation-Line	0	0	1
TRWK_P_Autoturn-Simulation-Text	47031	Proposed Autoturn Simulation-Text	0	0	1
Level_1	90001	Level 1	0	0	0
Level_2	90002	Level 2	0	0	0
Level_3	90003	Level 3	0	0	0
Level_4	90004	Level 4	0	0	0
Level_5	90005	Level 5	0	0	0

Level Name	Number	Description	Color	Style	Weight
Level_6	90006	Level 6	**0**	0	0
Level_7	90007	Level 7	**0**	0	0
Level_8	90008	Level 8	**0**	0	0
Level_9	90009	Level 9	**0**	0	0
Level_10	90010	Level 10	**0**	0	0
Level_11	90011	Level 11	**0**	0	0
Level_12	90012	Level 12	**0**	0	0
Level_13	90013	Level 13	**0**	0	0
Level_14	90014	Level 14	**0**	0	0
Level_15	90015	Level 15	**0**	0	0
Level_16	90016	Level 16	**0**	0	0
Level_17	90017	Level 17	**0**	0	0
Level_18	90018	Level 18	**0**	0	0
Level_19	90019	Level 19	**0**	0	0
Level_20	90020	Level 20	**0**	0	0
Level_21	90021	Level 21	**0**	0	0
Level_22	90022	Level 22	**0**	0	0
Level_23	90023	Level 23	**0**	0	0
Level_24	90024	Level 24	**0**	0	0
Level_25	90025	Level 25	**0**	0	0
Level_26	90026	Level 26	**0**	0	0
Level_27	90027	Level 27	**0**	0	0
Level_28	90028	Level 28	**0**	0	0
Level_29	90029	Level 29	**0**	0	0
Level_30	90030	Level 30	**0**	0	0
Level_31	90031	Level 31	**0**	0	0
Level_32	90032	Level 32	**0**	0	0
Level_33	90033	Level 33	**0**	0	0
Level_34	90034	Level 34	**0**	0	0
Level_35	90035	Level 35	**0**	0	0
Level_36	90036	Level 36	**0**	0	0

Level Name	Number	Description	Color	Style	Weight
Level_37	90037	Level 37	**0**	0	0
Level_38	90038	Level 38	**0**	0	0
Level_39	90039	Level 39	**0**	0	0
Level_40	90040	Level 40	**0**	0	0
Level_41	90041	Level 41	**0**	0	0
Level_42	90042	Level 42	**0**	0	0
Level_43	90043	Level 43	**0**	0	0
Level_44	90044	Level 44	**0**	0	0
Level_45	90045	Level 45	**0**	0	0
Level_46	90046	Level 46	**0**	0	0
Level_47	90047	Level 47	**0**	0	0
Level_48	90048	Level 48	**0**	0	0
Level_49	90049	Level 49	**0**	0	0
Level_50	90050	Level 50	**0**	0	0
Level_51	90051	Level 51	**0**	0	0
Level_52	90052	Level 52	**0**	0	0
Level_53	90053	Level 53	**0**	0	0
Level_54	90054	Level 54	**0**	0	0
Level_55	90055	Level 55	**0**	0	0
Level_56	90056	Level 56	**0**	0	0
Level_58	90058	Level 58	**0**	0	0
Level_57	90057	Level 57	**0**	0	0
Level_59	90059	Level 59	**0**	0	0
Level_60	90060	Level 60	**0**	0	0
Level_61	90061	Level 61	**0**	0	0
Level_62	90062	Level 62	**0**	0	0
Level_63	90063	Level 63	**0**	0	0