GEORGIA DEPARTMENT OF TRANSPORTATION

ELECTRONIC DATA GUIDELINES

Version 4.2.3

Current Revision Date:
July 2015

1-2 TABLE OF CONTENTS

Electronic Data Guidelines (Section 1)

1-1 Electronic Data Guidelines Cover
1-2 Table of Contents
1-3 Disclaimer
1-4 EDG Revision Summary
1-5 General Information
1-6 Current DOT Software Versions
1-7 Guidelines for Submitting Electronic Data
1-8 Graphic Standards
1-9 Working Units
1-10 Minimum Text Sizes
1-11 Saving Plotted Views
1-12 File Locations
1-13 Miscellaneous Items

Design File Names and Level Schemes (Section 2)

2-1 Design File Names and Level Schemes Cover
2-2 Plan Drawing DGN File Names
2-3 Construction Plan Assembly
2-4 Plan Drawing Levels
2-5 Construction Plan Assembly Drawings Sections
(01) Cover Drawing
(02) Index Drawing
(03) Revision Summary Drawing
(04) General Notes
(05) Typical Sections
(06) Summary of Quantities
(07) Quantities by Amendment
(08) Quantities on Construction
(10) Traffic Diagram Drawings
(11) Construction Layout
(12) Miscellaneous Maps
(13) Mainline Roadway Plan

2-5 Construction Plan Assembly Drawings Sections (continued)

(15) Mainline Roadway Profile
(16) Crossroad Profile
(17) Driveway Profiles
(18) Special Grading Drawings
(19) Staging Plan Drawings
(19) Staging Profiles
(19) Staging Cross Sections
(20) Staging Details
(21) Drainage Area Map
(22) Drainage Profiles
(23) Cross-Sections
(24) Utility Plans
(25) Lighting Plans and Details
(26) Signing and Marking Plans
(27) Signal Plans
(28) ITS Plans
(29) Landscaping Plans
(30) Mitigation Plans
(31) Retaining Wall Envelopes
(32) Retaining Wall Plans
(33) Sound Barrier Envelopes
(34) Sound Barrier Plans
(35) Bridge Plans
(36) Bridge Culvert Plans
(37) Miscellaneous Structural
(38) Special Construction Detail
(39) Special Design Box Culverts
(40) Construction Details
(41) Georgia Standards
(44) Utility Relocation Plans
(50) Erosion Cover Drawing
(51) ESPCP General Notes Drawing
(52) Erosion Control Legend
(53) ESPCP Drainage Area Map
(54) BMP Location Details
(55) EC Watershed Map-Site Mon.
(56) Const Stds&Dtls for EC ONLY
(60) Right of Way Plans-Cover
(60) Right of Way Plans-Drawings
Drawing Layout

2-6 Reference: File Names (List)

2-7 Reference: Names and Level Schemes

BRDG	Bridge Plans
CNCP-E	Concept Plans (Existing)
CNCP-P	Concept Plans (Proposed)
CNLY	Construction Layout
DRNG	Drainage (Plan View)
ECON	Existing Contours
ENVE	Existing Environmental and Cultural Resources
ENVP	Proposed Environmental and Cultural Resources
FCON	Final Contours
HLT	Concept Headers, Legends and Typicals
ITS	Intelligent Transportation System
LGHT	Lighting Plans
LIMT	Construction Limits
LNSC	Landscaping
MAIN	Alignment, edge of pavement
MNTC	Maintenance Plans
PROF	Profiles
PROP	Existing Property Information
QTYS	Quantities/Summary Drawings
QUAD	QUAD Maps
RAST	Raster Images
REQD	Required Right-of-Way and Easements
RWTB	Right of Way and Easement Tables
SGNL	Signals
SIGN	Signing and Pavement marking
STE#	Staging/Erosion Control (per stage #)
STATE MAP	State Map
TOPO	Existing Topography
TRWK	Turning Analysis and Roundabouts
TYPS	Typical Sections
UTLE	Utilities (Existing)
UTLP	Utilities (Proposed)
WALL	Walls (Plan View)
WPRO	Walls (Profile View)
XSEC	Cross Sections

Supporting Files (Downloaded) (Section 3)

3-1 Supporting Files (Downloaded)
3-2 Cell Libraries
3-3 Font Libraries

Master Level and ByLevel Symbology Index (Section 4)

4-1 Master Level Name and ByLevel Symbology Index Cover
4-2 Level Name – Reference File Name Designations
4-3 Master Level Name and ByLevel Symbology Index
ATMS (FULL)
CNCP_E (FULL)
CNCP_P (FULL)
CNLY (FULL)
DRNG (FULL)
ECON (FULL)
ENVE_E (FULL)
ENVP_P (FULL)
FCON (FULL)
HLT (FULL)
LGHT (FULL)
LIMT (FULL)
LNSC (FULL)
MAIN (FULL)
RAST (FULL)
MNTC (FULL)
PROF (FULL)
PROP (FULL)
QTYS (FULL)
REQD (FULL)
RWTB (FULL)
SGNL (FULL)
SHT (FULL)
SIGN (FULL)
STE (FULL)
TOPO (FULL)
TRDG (FULL)
TYPS (FULL)
UTLE (FULL)
UTLP (FULL)
WALL (FULL)
WPRO (FULL)
XSEC (FULL)
QUAD (FULL)
BR (FULL)
STATE MAP (FULL)
TRWK (FULL)
Level (FULL)

1-3 DISCLAIMER

The guidelines contained in this document are for reference only. The material is provided without warranty or liability of any kind to the Department. Every effort has been made to make the documentation as complete and accurate as possible without errors.

This information is provided on an "as is" basis. Updates to these guidelines will be made as needed due to any errors found in the documentation, new programs, changes in software, software enhancements, or as policy and management dictate.

As with any documentation or guidelines, improvements can and should be made. Any additions, suggestions or comments for improvement are encouraged. This documentation is not meant to be a complete instructional document. The intent is to provide guidelines that, if followed, will result in better quality and consistency for electronic plans and documents.

Any recommendation for improvement to this documentation is welcomed. Any errors found should be brought to the attention of the DOT so corrections can be made. Any additional information or detailed explanation needed to this documentation should be documented and mailed to:

Director of Engineering
Georgia Department of Transportation
One Georgia Center
600 W. Peachtree St. N.W.
Atlanta, GA 30308, US

Attn: Plan Presentation Committee

Or email to:
SolutionsCenter@dot.ga.gov
(When submitting issues through the Solutions Center/Remedy, please specify a subject line of "*Plan Presentation Committee*" to ensure the issue can be assigned correctly.)

1-4 EDG REVISION SUMMARY

Version History:

- Version 4.0 - Release Date: **July 1, 2010**
- Version 4.1 - Release Date: **June 2011**
- Version 4.1.1 – Release Date: **August 30, 2011**
- Version 4.1.2 – Release Date: **July 2012**
- Version 4.1.3 – Release Date: **October 2012**
- Version 4.1.4 – Release Date: **February 2013**
- Version 4.1.5 – Release Date: **April 2013**
- Version 4.1.6 – Release Date: **July 2013**
- Version 4.1.7 – Release Date: **October 2013**
- Version 4.1.8 – Release Date: **January 2014**
- Version 4.1.9 – Release Date: **April 2014**
- Version 4.2 – Release Date: **July 2014**
- Version 4.2.1 – Release Date: **October 2014**
- Version 4.2.2 – Release Date: **April 2015**
- Version 4.2.3 – Release Date: **July 2015**

Any subsequent revisions to Version 4.0 of this document shall be documented below.

Revisions

Date	Description
07-01-2010	Released EDG Version 4.0 (Initial MicroStation V8i compliant edition.)
June 2011	Revised reference to "Director of Preconstruction" to read "Director of Engineering".
June 2011	General revision to included references to ByLevel element symbology.
June 2011	General revision to all references of "ATMS Plans" to read "ITS Plans".
June 2011	General revision to drawing DGN file naming convention to define a two (2) digit Plan Section number followed by a three (3) digit drawing number.
June 2011	General revision to remove all cross references between MicroStation V8i Level numbers and legacy MicroStation J Level numbers.
June 2011	Revised Section **1-4 EDG Revision Summary** to delete all references to: Menu and Source Files Revised/Added, Cell Library Files Revised/Added, Macro Files Revised/Added, DGN Files Revised/Added, Video Files Revised/Added, and Plotting Resource Files Revised/Added.
June 2011	Revised Section **1-5 General Information** to include guidance on the use of MicroStation DGN file Models.
June 2011	Revised Section **1-5 General Information** to include guidance on the use of 3D MicroStation DGN files.
June 2011	Revised Section **1-6 Current Software**.
June 2011	Revised Section **1-8 Graphic Standards** to expound upon "ByLevel" element symbology requirements.

June 2011	Revised Section **1-9 Working Units** to include "US Survey Feet".
June 2011	Renamed Section **1-10 Minimum Text Size for Right of Way Plans** to **1-10 Minimum Text Sizes**.
June 2011	Revised Section **1-10 Minimum Text Sizes** to include guidelines for Construction Plans.
June 2011	Renamed Section **2-2 Construction Plan Assembly** to **2-3 Construction Plan Assembly**.
June 2011	Added Section **2-2 Plan Drawing DGN File Names**.
June 2011	Renamed Section **2-3 Plan Drawing Levels** to **2-4 Plan Drawing Levels**.
June 2011	Revised Section **2-3 Construction Plan Assembly** to remove reference to (09)Detailed Estimate.
June 2011	Revised Section **2-3 Construction Plan Assembly** to define Plan Section number "60" for Right-of-Way Cover and Right-of-Way Plans.
June 2011	Revised Section **2-3 Construction Plan Assembly** to add Drawing Layout.
June 2011	Renamed Section **2-4 Construction Plan Assembly Drawing Sections** to **2-5 Construction Plan Assembly Drawing Sections**.
June 2011	Renamed Sections **2-4 (01) Cover Drawing** through **2-4 Drawing Layout** to **2-5 (01) Cover Drawing** through **2-5 Drawing Layout**.
June 2011	Revised Section **2-4 Plan Drawing Levels** for the creation of additional drawing levels: • SHT_B_Clip-Border-Cell (28082) • SHT_B_Clip-Border-Line (28083) *Continued next page-*

	• SHT_B_Clip-Border-Text (28084) • SHT_B_Plot-Border-Inner-Line (28085) • SHT_B_Plot-Border-Outer-Line (28086) • SHT_B_Summary-Quantities-Cell (28087) • SHT_B_Summary-Quantities-Line (28088) • SHT_B_Summary-Quantities-Text (28089)
June 2011	Revised Section **2-4 Plan Drawing Levels** to include "Location Sketch" data on level SHT_B_Legend-Logo-Scale (28056).
June 2011	Revised Section **2-4 Plan Drawing Levels** to delete all references to level SHT_B_09-Detailed-Estimate (28008).
June 2011	Renamed Section **2-5 Reference File Names (List)** to **2-6 Reference File Names (List)**.
June 2011	General revision to Sections **2-5 (01) Cover Drawing** through **2-5 (60) Right of Way Plan-Drawings** revising section names to match *GDOT Plan Presentation Guide*.
June 2011	Revised all plan drawing Sections **2-5 (01) Cover Drawing** through **2-5 (60) Right of Way Plan-Drawing** to indicate additional drawing DGN file levels.
June 2011	Revised Sections **2-5 (02) Index Drawing** through **2-5 (08) Quantities on Construction** to remove drawing levels SHT_B_North-Arrow (28068), SHT_B_Match-Lines-Line (28061) and SHT_B_Match-Lines-Text (28062).
June 2011	Deleted Section **2-5 (09) Detailed Estimate**.
June 2011	Revised Section **2-5 (10) Traffic Diagram Drawings** to remove drawing level SHT_B_North-Arrow (28068).
June 2011	Revised Section **2-5 (13) Mainline Roadway Plan** to indicate DRNG reference file levels DRNG_P_Sediment-Basin-Line (6022) and DRNG_P_Sediment-Basin-Text (6025) to be shown for "Permanent" Sediment Basins **Only**.

June 2011	Revised Section **2-5 (13) Mainline Roadway Plan** to indicate additional TOPO reference file levels displayed.
June 2011	Revised Section **2-5 (14) Crossroad Plan** to indicate DRNG reference file levels DRNG_P_Sediment-Basin-Line (6022) and DRNG_P_Sediment-Basin-Text (6025) to be shown for "Permanent" Sediment Basins **Only**.
June 2011	Revised Section **2-5 (14) Crossroad Plan** to indicate additional TOPO reference file levels displayed.
June 2011	Revised Section **2-5 (19) Staging Plan Drawings** to indicate additional TOPO and STE reference file levels displayed.
June 2011	Revised Section **2-5 (19) Staging Plan Drawingts** to indicate STE reference file to contain only "Temporary" Sediment Basins. and to indicate additional STE reference file levels displayed.
June 2011	Revised Section **2-5 (20) Staging Details** to indicate STE# reference file and levels displayed.
June 2011	Revised Section **2-5 (24) Utility Plans** to indicate REQD reference file levels REQD_P_PESMT-Pattern (24016), REQD_P_TESMT-Pattern (24034) and REQD_P_DWESMT-Pattern (24004) be displayed.
June 2011	Revised Section **2-5 (24) Utility Plans** to indicate additional TOPO reference file levels displayed.
June 2011	Revised Section **2-5 (24) Utility Plans** to indicate revised UTLE and UTLP level descriptions.
June 2011	Revised Section **2-5 (25) Lighting Plans and Details** to indicate additional TOPO reference file levels displayed.
June 2011	Revised Section **2-5 (25) Lighting Plans and Details** to indicate revised UTLE and UTLP level descriptions.

June 2011	Revised Section **2-5 (27) Signal Plans** to indicate revised UTLE and UTLP level descriptions.
June 2011	Revised Section **2-5 (28) ITS Plans** to indicate revised UTLE and UTLP level descriptions.
June 2011	Revised Section **2-5 (29) Landscaping Plans** to indicate additional TOPO reference file levels displayed.
June 2011	Revised Section **2-5 (30) Mitigation Plans** to indicate additional TOPO reference file levels displayed.
June 2011	Revised Section **2-5 (30) Mitigation Plans** to indicate revised UTLP level descriptions.
June 2011	Revised Section **2-5 (32) Retaining Wall Plans** to indicate additional TOPO reference file levels displayed.
June 2011	Revised Section **2-5 (32) Retaining Wall Plans** to indicate revised UTLE and UTLP level descriptions.
June 2011	Revised Section **2-5 (34) Sound Barrier Plans** to indicate additional TOPO reference file levels displayed.
June 2011	Revised Section **2-5 (34) Sound Barrier Plans** to indicate revised UTLE and UTLP level descriptions.
June 2011	Revised Section **2-5 (35) Bridge Plans** to include the addition of the BRDG reference file and associated BRDG levels.
June 2011	Revised Section **2-5 (36) Bridge Culvert Plans** to include the addition of the BRDG reference file and associated BRDG levels.
June 2011	Revised Section **2-5 (37) Miscellaneous Structural** to include the addition of the BRDG reference file and associated BRDG levels.

June 2011	Revised Section **2-5 (44) Utility Relocation Plans** to indicate revised UTLE and UTLP level descriptions.
June 2011	Renamed Section **2-6 Reference File Names and Level Schemes** to **2-7 Reference File Names and Level Schemes**.
June 2011	Revised Section **2-6 Reference File Names (List)** to add MicroStation reference files: • BRDG • CNCP-E • CNCP-P • HLT • RAST • QUAD • MNTC • QTYS
June 2011	Revised Section **2-7 Reference File Names and Level Schemes** to remove all references to element Color, Style and Weight information.
June 2011	Revised Section **2-7 Reference File Names and Level Schemes** for the addition of MicroStation reference files: • **2-7 BRDG** • **2-7 CNCP-E** • **2-7 CNCP-P** • **2-7 HLT** • **2-7 RAST** • **2-7 QUAD** • **2-7 MNTC** • **2-7 QTYS**
June 2011	Revised Section **2-7 STE#** for the addition of STE levels: • STE_P_Temporary-Sediment-Basin-Line (31088) • STE_P_Temporary-Sediment-Basin-Pnt-Symbol (31089) • STE_P_Temporary-Sediment-Basin-Pnt-Text (31090) • STE_P_Temporary-Sediment-Basin-Text (31091)

June 2011	Revised Section **2-7 UTLE** for the addition of UTLE levels: • UTLE_E_OVHD-Guy-Cell (35288) • UTLE_E_Misc-Cell (35289) • UTLE_E_Misc-Line (35290) • UTLE_E_Misc-Text (35291) • UTLE_E_Cell-Cell (35292) • UTLE_E_Cell-Line (35293) • UTLE_E_Cell-Text (35294)
June 2011	Revised Section **2-7 UTLE** for the addition of " – 20 Scale Plans" to the level description field for all 20 Scale UTLE levels.
June 2011	Revised Section **2-7 UTLE** for the revision of "50 Scale" to " – 50 Scale Plans" in the level description field for all the 50 Scale UTLE levels.
June 2011	Revised Section **2-7 UTLP** for the addition of UTLP levels: • UTLP_P_Cell-Cell (36297) • UTLP_P_Cell-Line (36298) • UTLP_P_Cell-Text (36299)
June 2011	Revised Section **2-7 UTLP** for the addition of " – 20 Scale Plans" to the level description field for all 20 Scale UTLP levels.
June 2011	Revised Section **2-7 UTLP** for the revision of "50 Scale" to " – 50 Scale Plans" in the level description field for all the 50 Scale UTLP levels.
June 2011	Added Section **2-7 BRDG** for the addition of the BRDG reference file.
June 2011	Added Section **2-7 CNCP-E** for the addition of the CNCP-E reference file.
June 2011	Added Section **2-7 CNCP-P** for the addition of the CNCP-P reference file.
June 2011	Added Section **2-7 HLT** for the addition of the HLT reference file.
June 2011	Added Section **2-7 MNTC** for the addition of the MNTC reference file.

June 2011	Added Section **2-7 QTYS** for the addition of the QTYS reference file.
June 2011	Added Section **2-7 RAST** for the addition of the RAST reference file and associated levels: • RAST_Clip-Element (18000) • RAST_Dsgn_LVL1 (18001) • RAST_Dsgn_LVL2 (18002) • RAST_Dsgn_LVL3 (18003) • RAST_Dsgn_LVL4 (18004) • RAST_Raster (18005) • RAST_Text (18006) • RAST_Trans_20 (18007) • RAST_Trans_40 (18008) • RAST_Trans_60 (18009) • RAST_Trans_80 (18010)
June 2011	Added Section **2-7 QUAD** for the addition of the QUAD reference file and associated levels: • QUAD_County-Shape-Line (41000) • QUAD_County-Text (41001) • QUAD_DOQQ-Point (41002) • QUAD_DOQQ-Shape-Point (41003) • QUAD_DOQQ-Text (41004) • QUAD_EW-Zone-Boundary-Line (41005) • QUAD_Lat-Long-Text (41006) • QUAD_Quadmap-Point (41007) • QUAD_Quadmap-Shape-Line (41008) • QUAD_Quadmap-Text (41009) • QUAD_State-Boundary-Line (41010)
June 2011	Revised Section **2-7 TOPO** for the addition of TOPO levels: • TOPO_E_GOLF-Cell (32498) • TOPO_E_GOLF-Line (32499) • TOPO_E_GOLF-Text (32500) • TOPO_E_Basketball-Court-Cell (32501) • TOPO_E_Basketball-Court-Line (32532) • TOPO_E_Basketball-Court-Text (32533) • TOPO_E_Flow-Arrow-Cell (32502) • TOPO_E_Iron-Pin-Placed-Cell (32503) • TOPO_E_RIVER-TIC-MARK-Cell (32504) • TOPO_E_WATER-SURFACE-Cell (32505) *Continued next page-*

	• TOPO_E_Tic2-Cell (32496) • TOPO_E_Tic2-Text (32506) • TOPO_E_DEW-Hatch-Line (32507) • TOPO_E_BUILD-Cell (32508) • TOPO_E_BUILD-Line (32509) • TOPO_E_BUILD-Text (32510) • TOPO_E_USIGNAL-Cell (32511) • TOPO_E_USIGNAL-Line (32512) • TOPO_E_USIGNAL-Text (32513) • TOPO_E_RIDGE-Cell (32514) • TOPO_E_RIDGE-Line (32515) • TOPO_E_RIDGE-Text (32516) • TOPO_E_DITCH-Taper-Cell (32517) • TOPO_E_UTIL-Cell (32518) • TOPO_E_UTIL-Line (32519) • TOPO_E_UTIL-Text (32520) • TOPO_E_PHOTO-CTRL-Cell (32521) • TOPO_E_PHOTO-CTRL-Line (32522) • TOPO_E_PHOTO-CTRL-Text (32523) • TOPO_E_TRAIL-Cell (32524) • TOPO_E_TRAIL-Line (32525) • TOPO_E_TRAIL-Text (32526) • TOPO_E_TEL-Cell (32527) • TOPO_E_TEL-Line (32528) • TOPO_E_TEL-Text (32529) • TOPO_E_TSCALE-Cell (32530) • TOPO_E_MSHEET-Cell (32531)
June 2011	Revised Section **3-2 Cell Libraries** to update the library list, library revision dates and the library cell counts.
June 2011	Renamed Section **4-1 Master MicroStation Level Cover** to **4-1 Master Level Name and ByLevel Symbology Index Cover**.
June 2011	Renamed Section **4-2 GDOT Level Library** to **4-3 Master Level Name and ByLevel Symbology Index**.
June 2011	Added new Section **4-2 Level Name - Reference File Name Designations**.

June 2011	Revised Section **4-3 Master Level Name and ByLevel Symbology Index** to include Department photogrammetric mapping codes in TOPO level descriptions.
June 2011	General revision to Section **4-3 Master Level Name and ByLevel Symbology Index** to ByLevel element symbology.
June 2011	Revised Section **4-3 Master Level Name and ByLevel Symbology Index** for the addition of CNCP-P level: • CNCP_P_Vert-Reconstruction-Hatching (4018)
June 2011	Revised Section **4-3 Master Level Name and ByLevel Symbology Index** to delete MISC levels: • MISC_Clip-Element (18000) • MISC_Dsgn_LVL1 (18001) • MISC_Dsgn_LVL2 (18002) • MISC_Dsgn_LVL3 (18003) • MISC_Dsgn_LVL4 (18004) • MISC_Raster (18005) • MISC_Text (18006) • MISC_Trans_20 (18007) • MISC_Trans_40 (18008) • MISC_Trans_60 (18009) • MISC_Trans_80 (18010)
June 2011	Revised Section **4-3 Master Level Name and ByLevel Symbology Index** to delete SHT level: • SHT_B_09-Detailed-Estimate (28008)
June 2011	Revised Sections **4-3 Master Level Name and ByLevel Symbology Index** for the addition of UTLE levels: • UTLE_E_OVHD-Guy-Cell (35288) • UTLE_E_Misc-Cell (35289) • UTLE_E_Misc-Line (35290) • UTLE_E_Misc-Text (35291) • UTLE_E_Cell-Cell (35292) • UTLE_E_Cell-Line (35293) • UTLE_E_Cell-Text (35294)

June 2011	Revised Section **4-3 Master Level Name and ByLevel Symbology Index** for the addition of RAST levels: • RAST_Clip-Element (18000) • RAST_Dsgn_LVL1 (18001) • RAST_Dsgn_LVL2 (18002) • RAST_Dsgn_LVL3 (18003) • RAST_Dsgn_LVL4 (18004) • RAST_Raster (18005) • RAST_Text (18006) • RAST_Trans_20 (18007) • RAST_Trans_40 (18008) • RAST_Trans_60 (18009) • RAST_Trans_80 (18010)
June 2011	Revised Section **4-3 Master Level Name and ByLevel Symbology Index** adding "Location Sketch" to the description field for Level SHT_B_Legend-Logo-Scale (28056)
June 2011	Revised Section **4-3 Master Level Name and ByLevel Symbology Index** for the addition of drawing levels: • SHT_B_Clip-Border-Cell (28082) • SHT_B_Clip-Border-Line (28083) • SHT_B_Clip-Border-Text (28084) • SHT_B_Plot-Border-Inner-Line (28085) • SHT_B_Plot-Border-Outer-Line (28086) • SHT_B_Summary-Quantities-Cell (28087) • SHT_B_Summary-Quantities-Line (28088) • SHT_B_Summary-Quantities-Text (28089)
June 2011	Revised Section **4-3 Master Level Name and ByLevel Symbology Index** for the addition of QUAD levels: • QUAD_County-Shape-Line (41000) • QUAD_County-Text (41001) • QUAD_DOQQ-Point (41002) • QUAD_DOQQ-Shape-Point (41003) • QUAD_DOQQ-Text (41004) • QUAD_EW-Zone-Boundary-Line (41005) • QUAD_Lat-Long-Text (41006) • QUAD_Quadmap-Point (41007) • QUAD_Quadmap-Shape-Line (41008) • QUAD_Quadmap-Text (41009) • QUAD_State-Boundary-Line (41010)

June 2011	Revised Section **4-3 Master Level Name and ByLevel Symbology Index** for the addition of STE levels: • STE_P_Temporary-Sediment-Basin-Line (31088) • STE_P_Temporary-Sediment-Basin-Pnt-Symbol (31089) • STE_P_Temporary-Sediment-Basin-Pnt-Text (31090) • STE_P_Temporary-Sediment-Basin-Text (31091)
June 2011	Revised Section **4-3 Master Level Name and ByLevel Symbology Index** for the addition of TOPO levels: • TOPO_E_GOLF-Cell (32498) • TOPO_E_GOLF-Line (32499) • TOPO_E_GOLF-Text (32500) • TOPO_E_Basketball-Court-Cell (32501) • TOPO_E_Basketball-Court-Line (32532) • TOPO_E_Basketball-Court-Text (32533) • TOPO_E_Flow-Arrow-Cell (32502) • TOPO_E_Iron-Pin-Placed-Cell (32503) • TOPO_E_RIVER-TIC-MARK-Cell (32504) • TOPO_E_WATER-SURFACE-Cell (32505) • TOPO_E_Tic2-Cell (32496) • TOPO_E_Tic2-Text (32506) • TOPO_E_DEW-Hatch-Line (32507) • TOPO_E_BUILD-Cell (32508) • TOPO_E_BUILD-Line (32509) • TOPO_E_BUILD-Text (32510) • TOPO_E_USIGNAL-Cell (32511) • TOPO_E_USIGNAL-Line (32512) • TOPO_E_USIGNAL-Text (32513) • TOPO_E_RIDGE-Cell (32514) • TOPO_E_RIDGE-Line (32515) • TOPO_E_RIDGE-Text (32516) • TOPO_E_DITCH-Taper-Cell (32517) • TOPO_E_UTIL-Cell (32518) • TOPO_E_UTIL-Line (32519) • TOPO_E_UTIL-Text (32520) • TOPO_E_PHOTO-CTRL-Cell (32521) • TOPO_E_PHOTO-CTRL-Line (32522) • TOPO_E_PHOTO-CTRL-Text (32523) • TOPO_E_TRAIL-Cell (32524) • TOPO_E_TRAIL-Line (32525) • TOPO_E_TRAIL-Text (32526) *Continued next page-*

	• TOPO_E_TEL-Cell (32527) • TOPO_E_TEL-Line (32528) • TOPO_E_TEL-Text (32529) • TOPO_E_TSCALE-Cell (32530) • TOPO_E_MSHEET-Cell (32531)
June 2011	Revised Section **4-3 Master Level Name and ByLevel Symbology Index** to indicate revised UTLE and UTLP level descriptions.
June 2011	Released EDG Version 4.1
08-30-2011	Revised Sections **2-5 (13) Mainline Roadway Plan** and **2-6 (14) Crossroad Plan** to indicate additional TOPO reference file levels displayed: • TOPO_E_UOEL-Line (32404) • TOPO_E_UOTL-Line (32407) • TOPO_E_UELBOX-Line (32359) • TOPO_E_UPP-Line (32410) • TOPO_E_ULP-Line (32374) • TOPO_E_UTP-Line (32422) • TOPO_E_UTPD-Line (32425) • TOPO_E_UGP-Line (32371) • TOPO_E_UPGA-Line (32368) • TOPO_E_UYLE-Line (32434) • TOPO_E_UYLG-Line (32437) • TOPO_E_UWM-Line (32428) • TOPO_E_UWV-Line (32431) • TOPO_E_UFH-Line (32362) • TOPO_E_UMHST-Line (32386) • TOPO_E_UMHSTF-Line (32389) • TOPO_E_UMHT-Line (32392) • TOPO_E_UMHE-Line (32377) • TOPO_E_UMHSS-Line (32380) • TOPO_E_UMHSSF-Line (32383) • TOPO_E_USSL-Line (32413) • TOPO_E_UGM-Line (32365) • TOPO_E_UNGV-Line (32398) • TOPO_E_UNGVP-Line (32401) • TOPO_E_UNGLM-Line (32395) • TOPO_E_THM-Line (32265) • TOPO_E_TFP-Cell (32222) *Continued next page-*

	• TOPO_E_TWELL-Cell (32343) • TOPO_E_TGFV-Cell (32234) • TOPO_E_TGMW-Cell (32237) • TOPO_E_TGP-Cell (32240) • TOPO_E_TGPI-Cell (32243) • TOPO_E_TFT-Cell (32225) • TOPO_E_TGST-Cell (32252) • TOPO_E_TGVP-Cell (32255) • TOPO_E_DCEF-Cell (32006) • TOPO_E_DCB-Cell (32003) • TOPO_E_DCWE-Cell (32009) • TOPO_E_DDCB-Cell (32012) • TOPO_E_DDI-Cell (32015) • TOPO_E_DHWE-Cell (32027) • TOPO_E_DJB-Cell (32033) • TOPO_E_DPD-Cell (32045) • TOPO_E_DSWE-Cell (32069) • TOPO_E_TSATDSH-Cell (32319) • TOPO_E_TTRE-Cell (32331) • TOPO_E_TMAR-Cell (32282) • TOPO_E_TMPH-Cell (32295) • TOPO_E_TKMP-Cell (32276) • TOPO_E_TMPR-Cell (32298) • TOPO_E_TSC-Cell (32320) • TOPO_E_TSE-Cell (32325) • TOPO_E_SCCHK-Cell (32102) • TOPO_E_SBNCHMK-Line (32100) • TOPO_E_SNGSCM-Line (32118) • TOPO_E_SLCM-Line (32114) • TOPO_E_TBLD-Line (32139) • TOPO_E_BUILD-Line (32509)
08-30-2011	Released EDG Version 4.1.1
10-12-2011	Revised Section **2-7 BRDG** for the addition of existing BRDG levels: • BRDG_E_Bridge-Existing-Bridge-Line-Cell (42000) • BRDG_E_Bridge-Existing-Bridge-Line-Line (42001) • BRDG_E_Bridge-Existing-Bridge-Line-Text (42002)

10-17-2011	Revised Section **2-5 (26) Signing and Marking Plans**, **2-5 (27) Signal Plans** and **2-5 (28) ITS Plans** to indicate additional SIGN reference file levels displayed: • SIGN_E_SM-Pvmt-Marking-FOBR-Line (29008) • SIGN_E_SM-Pvmt-Marking-FODB-Line (29009) • SIGN_P_SM-Pvmt-Marking-FOBR-Line (30008) • SIGN_P_SM-Pvmt-Marking-FODB-Line (30009) • SIGN_P_SM-Pvmt-Marking-FOAP-Line (30010)
10-17-2011	Revised Section **2-7 MAIN** for the addition of proposed MAIN levels: • MAIN_P_Event-Points-Sta-Ldr-Text (17056) • MAIN_P_VA-Cardinal-Points-Sta-Ldr-Text (17057)
10-17-2011	Revised Section **4-3 Master Level Name and ByLevel Symbology Index** for the addition of MAIN levels: • MAIN_P_Event-Points-Sta-Ldr-Text (17056) • MAIN_P_VA-Cardinal-Points-Sta-Ldr-Text (17057)
11-08-2011	Revised Section **2-7 SIGN** for the addition of existing SIGN levels: • SIGN_E_SM-Pvmt-Marking-FOBR-Line (29008) • SIGN_E_SM-Pvmt-Marking-FODB-Line (29009)
11-08-2011	Revised Section **2-7 SIGN** for the addition of proposed SIGN levels: • SIGN_P_SM-Pvmt-Marking-FOBR-Line (30008) • SIGN_P_SM-Pvmt-Marking-FODB-Line (30009) • SIGN_P_SM-Pvmt-Marking-FOAP-Line (30010)
11-08-2011	Revised Section **4-3 Master Level Name and ByLevel Symbology Index** for the addition of SIGN levels: • SIGN_E_SM-Pvmt-Marking-FOBR-Line (29008) • SIGN_E_SM-Pvmt-Marking-FODB-Line (29009) • SIGN_P_SM-Pvmt-Marking-FOBR-Line (30008) • SIGN_P_SM-Pvmt-Marking-FODB-Line (30009) • SIGN_P_SM-Pvmt-Marking-FOAP-Line (30010)
11-21-2011	Revised Section **2-5 (19) Staging Plan Drawings** to indicate additional STE levels to be displayed: • STE_P_STGD-Current-Stage-Hatch-Conc-Median (31043) • STE_P_STGD-Current-Stage-Hatch-Mill-Overlay (31044) *Continued next page-*

	• STE_P_STGD-Current-Stage-Hatch-Perm-Pvmt (31042) • STE_P_STGD-Current-Stage-Hatch-Removal (31041) • STE_P_STGD-Current-Stage-Hatch-Temp-Pvmt (31045)
11-22-2011	Revised Section **2-7 LIMT** for the addition of proposed LIMT levels: • LIMT_P_CUT_Const-Limit-Cut-Text (13005) • LIMT_P_FILL_Const-Limit-Fill-Text (13006)
11-22-2011	Revised Section **4-3 Master Level Name and ByLevel Symbology Index** for the addition of LIMT levels: • LIMT_P_CUT_Const-Limit-Cut-Text (13005) • LIMT_P_FILL_Const-Limit-Fill-Text (13006)
12-05-2011	Revised Section **2-5 (54) BMP Location Details** to indicate additional STE level to be displayed: • STE_P_EROCTRL-Ditch-Chk-Fabric (31092)
12-05-2011	Revised Section **2-7 STE#** for the addition of STE level: • STE_P_EROCTRL-Ditch-Chk-Fabric (31092)
12-05-2011	Revised Section 4**-3 Master Level Name and ByLevel Symbology Index** for the addition of STE level: • STE_P_EROCTRL_Ditch-Chk-Fabric (31092)
12-14-2011	General revision to all references of “ESPC” to read “ESPCP” ***except*** when used in level names.
12-14-2011	Revised Section **2-4 Plan Drawing Levels** for the creation of addition drawing levels: • SHT_B_51-ESPC-General-Notes-Table-Instructions (28090) • SHT_B_51-ESPC-General-Notes-Table-0 (28091) • SHT_B_51-ESPC-General-Notes-Table-2 (28092) • SHT_B_51-ESPC-General-Notes-Table-Link (28093)

12-14-2011	Revised Section **2-5 (51) ESPCP General Notes Drawing** to indicate additional SHT level to be displayed: • SHT_B_51-ESPC-General-Notes-Table-Instructions (28090) • SHT_B_51-ESPC-General-Notes-Table-0 (28091) • SHT_B_51-ESPC-General-Notes-Table-2 (28092) • SHT_B_51-ESPC-General-Notes-Table-Link (28093)
12-14-2011	Revised Section **4-3 Master Level Name and ByLevel Symbology Index** for the addition of SHT levels: • SHT_B_51-ESPC-General-Notes-Table-Instructions (28090) • SHT_B_51-ESPC-General-Notes-Table-0 (28091) • SHT_B_51-ESPC-General-Notes-Table-2 (28092) • SHT_B_51-ESPC-General-Notes-Table-Link (28093)
01-17-2012	Revised Section **2-4 Plan Drawing Levels** for the creation of addition drawing levels: • SHT_B_51-ESPC-General-Notes-Table-1 (28094) • SHT_B_51-ESPC-General-Notes-Table-3 (28095) • SHT_B_51-ESPC-General-Notes-Table-4 (28096) • SHT_B_51-ESPC-General-Notes-Table-5 (28097) • SHT_B_51-ESPC-General-Notes-Table-6 (28098) • SHT_B_51-ESPC-General-Notes-Table-7 (28099) • SHT_B_51-ESPC-General-Notes-Table-8 (28100) • SHT_B_51-ESPC-General-Notes-Table-9 (28101) • SHT_B_51-ESPC-General-Notes-Table-10 (28102) • SHT_B_51-ESPC-General-Notes-0 (28103) • SHT_B_51-ESPC-General-Notes-1 (28104) • SHT_B_51-ESPC-General-Notes-2 (28105) • SHT_B_51-ESPC-General-Notes-3 (28106) • SHT_B_51-ESPC-General-Notes-4 (28107) • SHT_B_51-ESPC-General-Notes-5 (28108) • SHT_B_51-ESPC-General-Notes-6 (28109) • SHT_B_51-ESPC-General-Notes-7 (28110) • SHT_B_51-ESPC-General-Notes-8 (28111) • SHT_B_51-ESPC-General-Notes-9 (28112) • SHT_B_51-ESPC-General-Notes-10 (28113)
01-17-2012	Revised Section **2-5 (51) ESPCP General Notes Drawing** to indicate additional SHT level to be displayed: • SHT_B_51-ESPC-General-Notes-Table-1 (28094) • SHT_B_51-ESPC-General-Notes-Table-3 (28095) • SHT_B_51-ESPC-General-Notes-Table-4 (28096) *Continued next page-*

	• SHT_B_51-ESPC-General-Notes-Table-5 (28097) • SHT_B_51-ESPC-General-Notes-Table-6 (28098) • SHT_B_51-ESPC-General-Notes-Table-7 (28099) • SHT_B_51-ESPC-General-Notes-Table-8 (28100) • SHT_B_51-ESPC-General-Notes-Table-9 (28101) • SHT_B_51-ESPC-General-Notes-Table-10 (28102) • SHT_B_51-ESPC-General-Notes-0 (28103) • SHT_B_51-ESPC-General-Notes-1 (28104) • SHT_B_51-ESPC-General-Notes-2 (28105) • SHT_B_51-ESPC-General-Notes-3 (28106) • SHT_B_51-ESPC-General-Notes-4 (28107) • SHT_B_51-ESPC-General-Notes-5 (28108) • SHT_B_51-ESPC-General-Notes-6 (28109) • SHT_B_51-ESPC-General-Notes-7 (28110) • SHT_B_51-ESPC-General-Notes-8 (28111) • SHT_B_51-ESPC-General-Notes-9 (28112) • SHT_B_51-ESPC-General-Notes-10 (28113)
01-17-2012	Revised Section **2-5 (11) Construction Layout** to indicate the deletion of levels to be displayed: • CNLY_P_Sound Barrier-Line (5045) • CNLY_P_Sound Barrier-Text (5046)
01-17-2012	Revised Section **2-5 (11) Construction Layout** to indicate the addition of levels to be displayed: • CNLY_P_Sound-Barrier-Line (5045) • CNLY_P_Sound-Barrier-Text (5046)
01-17-2012	Revised Section **2-5 (14) Mainline Roadway Plan** to indicate the addition of levels to be displayed: • MAIN_P_EPSHLDR-Cell (17058) • MAIN_P_CONSTCL-Tic-Sta-Cell (17059) • MAIN_P_CONSTCL-Tic-Sta-Line (17060) • MAIN_P_CONSTCL-PC-PT-Sta-Ldr-Cell (17061) • MAIN_P_CONSTCL-PC-PT-Sta-Ldr-Line (17062) • MAIN_P_Details-End-Proj-CL-Intersect-Label-Cell (17063) • MAIN_P_Details-End-Proj-CL-Intersect-Label-Line (17064) • MAIN_P_GoreMainIdeal-Cell (17065) • MAIN_P_GoreMainIdeal-Line (17066) • MAIN_P_GoreMainIdeal-Text (17067) *Continued next page-*

	• MAIN_P_GoreMax-Cell (17068) • MAIN_P_GoreMax-Line (17069) • MAIN_P_GoreMax-Text (17070) • MAIN_P_GoreMin-Cell (17071) • MAIN_P_GoreMin-Line (17072) • MAIN_P_GoreMin-Text (17073) • MAIN_P_GoreRampIdeal-Cell (17074) • MAIN_P_GoreRampIdeal-Line (17075) • MAIN_P_GoreRampIdeal-Text (17075)
02-29-2012	Revised Section **2-5 (05) Typical Sections** to indicate the addition of levels to be displayed: • TYPS_E_Line-Exist-Grnd-Cell (34500) • TYPS_E_Line-Exist-Grnd-Line (34501) • TYPS_E_Line-Exist-Grnd-Text (34502) • TYPS_E_Line-Exist-Asph-Cell (34503) • TYPS_E_Line-Exist-Asph-Line (34504) • TYPS_E_Line-Exist-Asph-Text (34505) • TYPS_E_Line-Exist-Conc-Cell (34506) • TYPS_E_Line-Exist-Conc-Line (34507) • TYPS_E_Line-Exist-Conc-Text (34508) • TYPS_E_Line-Exist-Grass-Cell (34509) • TYPS_E_Line-Exist-Grass-Line (34510) • TYPS_E_Line-Exist-Grass-Text (34511) • TYPS_E_Line-Exist-Subgrade-Cell (34512) • TYPS_E_Line-Exist-Subgrade-Line (34513) • TYPS_E_Line-Exist-Subgrade-Text (34514) • TYPS_E_Slope-Label-Dim-Cell (34515) • TYPS_E_Slope-Label-Dim-Line (34516) • TYPS_E_Slope-Label-Dim-Text (34517) • TYPS_P_Line-Fin-Grade-Asph-Cell (34014) • TYPS_P_Line-Fin-Grade-Asph-Text (34015) • TYPS_P_Line-Fin-Grade-Conc-Cell (34016) • TYPS_P_Line-Fin-Grade-Conc-Text (34017) • TYPS_P_Line-Fin-Grade-Grass-Cell (34018) • TYPS_P_Line-Fin-Grade-Grass-Text (34019) • TYPS_P_Line-Subgrade-Cell (34020) • TYPS_P_Line-Subgrade-Text (34021) • TYPS_P_Pvmnt-Dsgn-Legend-Line (34022) • TYPS_P_Pvmnt-Dsgn-Legend-Text (34023) • TYPS_P_Slope-Label-Dim-Cell (34024) • TYPS_P_Slope-Label-Dim-Line (34025)

02-29-2012	Revised Section **2-5 (15) Mainline Roadway Profile** to indicate revised PROF_E and PROF_P levels to be displayed.
02-29-2012	Revised Section **2-5 (16) Crossroad Profile** to indicate revised PROF_E and PROF_P levels to be displayed.
02-29-2012	Revised Section **2-5 (17) Driveway Profiles** to indicate revised PROF_E and PROF_P levels to be displayed.
02-29-2012	Revised Section **2-5 (19) Staging Profiles** to indicate revised PROF_E and PROF_P levels to be displayed.
02-29-2012	Revised Section **2-5 (19) Staging Cross Sections** to indicate revised XSEC_E and XSEC_P levels to be displayed.
02-29-2012	Revised Section **2-5 (22) Drainage Profiles** to indicate revised PROF_E and PROF_P levels to be displayed.
02-29-2012	Revised Section **2-5 (23) Cross Sections** to indicate revised XSEC_E and XSEC_P levels to be displayed.
02-29-2012	Revised Section **2-7 BRDG** to show addition of BRDG_E and BRDG_P levels.
02-29-2012	Revised Section **2-7 TYPS** to show addition of TYPS_E and TYPS_P levels.
02-29-2012	Revised Section **2-7 PROF** to show addition of PROF_E and PROF_P levels.
02-29-2012	Revised Section **2-7 XSEC** to indicate the addition of XSEC_E and XSEC_P levels.
02-29-2012	Revised Section **4-3 Master Level and ByLevel Symbology Index** to indicate addition of BRDG_E and BRDG_P levels.

02-29-2012	Revised Section **4-3 Master Level and ByLevel Symbology Index** to show the addition of TYPS_E and TYPS_P levels.
02-29-2012	Revised Section **4-3 Master Level and ByLevel Symbology Index** to show the addition of PROF_E and PROF_P levels.
02-29-2012	Revised Section **4-3 Master Level and ByLevel Symbology Index** to show the addition of XSEC_E and XSEC_P levels.
05-14-2012	Revised Section **2-5 (24) Utility Plans** to indicate revised TOPO levels to be displayed.
05-15-2012	Revised Section **2-5 (26) Signing and Marking Plans** to indicate revised TOPO levels to be displayed.
06-12-2012	Added Section **3-3 Font Libraries**.
July 2012	Released EDG Version 4.1.2
08-09-2012	Revised Section **2-5 (24) Utility Plans** to indicate the addition of levels to be displayed: • UTLE_E_Utl-Unknown-Cell (35295) • UTLE_E_Utl-Unknown-Line (35296) • UTLE_E_Utl-Unknown-Text (35297)
08-09-2012	Revised Section **2-5 (44) Utility Relocation Plans** to indicate additional levels to be displayed: • UTLE_E_Utl-Unknown-Cell (35295) • UTLE_E_Utl-Unknown-Line (35296) • UTLE_E_Utl-Unknown-Text (35297)
08-09-2012	Revised Section **2-7 UTLE** to indicate the addition of levels: • UTLE_E_Utl-Unknown-Cell (35295) • UTLE_E_Utl-Unknown-Line (35296) • UTLE_E_Utl-Unknown-Text (35297)

08-09-2012	Revised Section **4-3 Master Level and ByLevel Symbology Index** to show the addition of UTLE levels: • UTLE_E_Utl-Unknown-Cell (35295) • UTLE_E_Utl-Unknown-Line (35296) • UTLE_E_Utl-Unknown-Text (35297)
09-13-2012	Revised Section **4-3 Master Level and ByLevel Symbology Index** to show the addition of an omitted UTLE level: • UTLE_E_UG-San-Swr-Line-48-50 (35238)
09-13-2012	Revised Section **4-3 Master Level and ByLevel Symbology Index** to show the addition of DGNG level: • DRNG_P_Ditch-and-Channel-Cell (6032)
09-13-2012	Revised Section **4-3 Master Level and ByLevel Symbology Index** to show the renaming of MAIN level: • MAIN_P_Details-Rdwy-Dim (17017) level renamed to • MAIN_P_Details-Rdwy-Dim-Text (17017)
09-13-2012	Revised Section **4-3 Master Level and ByLevel Symbology Index** to show the addition of MAIN levels: • MAIN_P_CONSTCL-Curve-Data-Cell (17088) • MAIN_P_CONSTCL-Curve-Data-Line (17089) • MAIN_P_Bridge-Cell (17090) • MAIN_P_Curb-Gutter-Cell (17091) • MAIN_P_Driveway-Cell (17092) • MAIN_P_Fence-Cell (17093) • MAIN_P_Guardrail-Cell (17094) • MAIN_P_Misc-Const-Feat-Cell (17095) • MAIN_P_SHLDR-Cell (17096) • MAIN_P_SHLDR-Text (17097) • MAIN_P_Sidewalk-Cell (17098) • MAIN_P_Details-Rdwy-Dim-Cell (17100) • MAIN_P_Details-Rdwy-Dim-Line (17101)

09-14-2012	Revised Section **4-3 Master Level and ByLevel Symbology Index** to show the addition of PROF levels: • PROF_E_MOBSC-Cell (20562) through • PROF_E_OVHD-Traf-Ctrl-Text (20608)
09-17-2012	Revised Section **4-3 Master Level and ByLevel Symbology Index** to show the addition of PROF levels: • PROF_P_CROWN-Cell (21081) through • PROF_P_Appr-Slab-Text (21125)
09-17-2012	Revised Section **4-3 Master Level and ByLevel Symbology Index** to show the addition of PROP levels: • PROP_E_PAROWN-Prop-Parcl-Cell (22088) • PROF_E_PAROWN-Prop-Parcl-Line (22089)
09-17-2012	Revised Section **4-3 Master Level and ByLevel Symbology Index** to show the addition of REQD level: • REQD_P_TESMT-Pnt#-Line (24052)
09-17-2012	Revised Section **4-3 Master Level and ByLevel Symbology Index** to show the addition of STE level: • STE_P_DETCL-Tic-Sta-Line (31095)
09-17-2012	Revised Section **4-3 Master Level and ByLevel Symbology Index** to show the addition of TOPO levels: • TOPO_E_TRCR-Sgnl-Cell (32539) • TOPO_E_TRCR-Sgnl-Line (32540) • TOPO_E_TRCR-Sgnl-Text (32541)
09-17-2012	Revised Section **4-3 Master Level and ByLevel Symbology Index** to show the renaming of UTLE level: • UTLE_E_OVHD-Guy-Wire-Line (35010) level renamed to • UTLE_E_OVHD-Guy-Line (35010)

09-17-2012	Revised Section **4-3 Master Level and ByLevel Symbology Index** to show the addition of UTLE levels: • UTLE_E_Combo-Util-Elec-Traf-Ctrl-Cell (35298) • UTLE_E_Combo-Util-Elec-Tele-Cell (35299) • UTLE_E_Combo-Util-Elec-Tele-Traf-Ctrl-Cell (35299) • UTLE_E_Combo-Util-Elec-Tele-TV-Cell (35301) • UTLE_E_Combo-Util-Elec-Tele-TV-Traf-Ctrl-Cell (35302) • UTLE_E_Combo-Util-Elec-TV-Cell (35303) • UTLE_E_Combo-Util-Elec-TV-Traf-Ctrl-Cell (35304) • UTLE_E_Combo-Util-Tele-Traf-Ctrl-Cell (35305) • UTLE_E_Combo-Util-Tele-TV-Cell (35306) • UTLE_E_Combo-Util-Tele-TV-Traf-Ctrl-Cell (35307) • UTLE_E_Combo-Util-TV-Traf-Ctrl-Cell (35308) • UTLE_E_OVHD-Guy-Text (35309)
09-17-2012	Revised Section **4-3 Master Level and ByLevel Symbology Index** to show the addition of XSEC levels: • XSEC_E_MOBSC-Cell (39550) through • XSEC_E_OVHD-Traf-Ctrl-Text (39599)
09-17-2012	Revised Section **4-3 Master Level and ByLevel Symbology Index** to show the deletion of XSEC levels: • XSEC_P_STKCUT_Const-Limit-Cut-Cell (40030) • XSEC_P_STKCUT_Const-Limit-Cut-Line (40031) • XSEC_P_STKCUT_Const-Limit-Cut-Text (40032) • XSEC_P_STKFIL_Const-Limit-Fill-Cell (40033) • XSEC_P_STKFIL_Const-Limit-Fill-Line (40034) • XSEC_P_STKFIL_Const-Limit-Fill-Text (40035)
09-17-2012	Revised Section **4-3 Master Level and ByLevel Symbology Index** to show the addition of XSEC levels: • XSEC_P_DWESMT-Cell (40095) through • XSEC_P_Details-Rdwy-Dim-Text (40154)

09-19-2012	Revised Section **4-3 Master Level and ByLevel Symbology Index** to show the addition of UTLE levels: • UTLE_E_UG-CSan-Swr-Line (35310) through • UTLE_E_UG-CSan-Swr-Line-48-Qual-C-50 (35345)
09-28-2012	Revised Section **2-5 (13) Mainline Roadway Plan** to indicate additional levels to be displayed.
09-28-2012	Revised Section **2-5 (14) Crossroad Plan** to indicate additional levels to be displayed.
09-28-2012	Revised Section **2-5 (15) Mainline Roadway Profile** to indicate additional levels to be displayed.
09-28-2012	Revised Section **2-5 (16) Crossroad Profile** to indicate additional levels to be displayed.
09-28-2012	Revised Section **2-5 (17) Driveway Profiles** to indicate additional levels to be displayed.
09-28-2012	Revised Section **2-5 (19) Staging Profiles** to indicate additional levels to be displayed.
09-28-2012	Revised Section **2-5 (19) Staging Cross Sections** to indicate additional levels to be displayed.
09-28-2012	Revised Section **2-5 (23) Cross-Sections** to indicate additional levels to be displayed.
09-28-2012	Revised Section **2-5 (24) Utility Plans** to indicate additional levels to be displayed.
09-28-2012	Revised Section **2-5 (25) Lighting Plans and Details** to indicate additional levels to be displayed.

09-28-2012	Revised Section **2-5 (26) Signing and Marking Plans** to indicate additional levels to be displayed.
10-01-2012	Revised Section **2-5 (27) Signal Plans** to indicate additional levels to be displayed.
10-01-2012	Revised Section **2-5 (28) ITS Plans** to indicate additional levels to be displayed.
10-01-2012	Revised Section **2-5 (29) Landscaping Plans** to indicate additional levels to be displayed.
10-01-2012	Revised Section **2-5 (30) Mitigation Plans** to indicate additional levels to be displayed.
10-01-2012	Revised Section **2-5 (32) Retaining Wall Plans** to indicate additional levels to be displayed.
10-01-2012	Revised Section **2-5 (33) Sound Barrier Envelopes** to indicate additional levels to be displayed.
10-01-2012	Revised Section **2-5 (34) Sound Barrier Plans** to indicate additional levels to be displayed.
10-01-2012	Revised Section **2-5 (44) Utility Relocation Plans** to indicate additional levels to be displayed.
10-01-2012	Revised Section **2-5 (60) Right of Way Plans-Drawings** to indicate additional levels to be displayed.
10-01-2012	Revised Section **2-7 DRNG** for additional DRNG levels.
10-01-2012	Revised Section **2-7 MAIN** for additional MAIN levels.
10-01-2012	Revised Section **2-7 PROF** for additional PROF levels.

10-01-2012	Revised Section **2-7 PROP** for additional PROP levels.
10-01-2012	Revised Section **2-7 REQD** for additional REQD levels.
10-01-2012	Revised Section **2-7 STE** for additional STE levels.
10-01-2012	Revised Section **2-7 TOPO** for additional TOPO levels.
10-01-2012	Revised Section **2-7 UTLE** for additional UTLE levels.
10-01-2012	Revised Section **2-7 XSEC** for additional XSEC levels.
10-01-2012	Revised Section **2-7 BRDG** for additional BRDG levels.
Oct. 2012	Released EDG Version 4.1.3
01-02-2013	General Revision to screen captures to reflect MicroStation running in the Microsoft Windows 7 operating system.
01-07-2013	Revised Section **4-2 Level Name – Reference File Name Designations** to change LEVEL ROOT Name “BRDG” to “BR”.
01-09-2013	Revised Section **2-5 (13) Mainline Roadway Plan** to indicate additional MAIN reference file levels displayed: • MAIN_P_Median-Side-Barrier-Cell (17102) • MAIN_P_Sound-Barrier-Wall-Cell (17103) • MAIN_P_Retain-Wall-Cell (17104) • MAIN_P_Appr-Slab-Cell (17105)
01-09-2013	Revised Section **2-5 (14) Crossroad Plan** to indicate additional MAIN reference file levels displayed: • MAIN_P_Median-Side-Barrier-Cell (17102) • MAIN_P_Sound-Barrier-Wall-Cell (17103) • MAIN_P_Retain-Wall-Cell (17104) • MAIN_P_Appr-Slab-Cell (17105)

01-09-2013	Revised Section **2-5 (15) Mainline Roadway Profile** to indicate additional levels displayed: • PROF_E_OVHD-Combo-Util-Line-Elec-Traf-Ctrl-Text (20609) • PROF_E_OVHD-Combo-Util-Line-Elec-Tele-Text (20610) • PROF_E_OVHD-Combo-Util-Line-Elec-Tele-Traf-Ctrl-Text (20611) • PROF_E_OVHD-Combo-Util-Line-Elec-Tele-TV-Text (20612) • PROF_E_OVHD-Combo-Util-Line-Elec-Tele-TV-Traf-Ctrl-Text (20613) • PROF_E_OVHD-Combo-Util-Line-Elec-TV-Text (20614) • PROF_E_OVHD-Combo-Util-Line-Elec-TV-Traf-Ctrl-Text (20615) • PROF_E_OVHD-Combo-Util-Line-Tele-Traf-Ctrl-Text (20616) • PROF_E_OVHD-Combo-Util-Line-Tele-TV-Text (20617) • PROF_E_OVHD-Combo-Util-Line-Tele-TV-Traf-Ctrl-Text (20618) • PROF_E_OVHD-Combo-Util-Line-TV-Traf-Ctrl-Text (20619) • PROF_P_Median-Side-Barrier-Cell (21126) • PROF_P_Median-Side-Barrier-Line (21127) • PROF_P_Median-Side-Barrier-Text (21128) • PROF_P_Sound-Barrier-Wall-Cell (21129) • PROF_P_Sound-Barrier-Wall-Line (21130) • PROF_P_Sound-Barrier-Wall-Text (21131) • PROF_P_Retain-Wall-Cell (21132) • PROF_P_Retain-Wall-Line (21133) • PROF_P_Retain-Wall-Text (21134)
01-09-2013	Revised Section **2-5 (16) Crossroad Profile** to indicate additional levels displayed: • PROF_E_OVHD-Combo-Util-Line-Elec-Traf-Ctrl-Text (20609) • PROF_E_OVHD-Combo-Util-Line-Elec-Tele-Text (20610) • PROF_E_OVHD-Combo-Util-Line-Elec-Tele-Traf-Ctrl-Text (20611) • PROF_E_OVHD-Combo-Util-Line-Elec-Tele-TV-Text (20612) • PROF_E_OVHD-Combo-Util-Line-Elec-Tele-TV-Traf-Ctrl-Text (20613) • PROF_E_OVHD-Combo-Util-Line-Elec-TV-Text (20614) • PROF_E_OVHD-Combo-Util-Line-Elec-TV-Traf-Ctrl-Text (20615) • PROF_E_OVHD-Combo-Util-Line-Tele-Traf-Ctrl-Text (20616) • PROF_E_OVHD-Combo-Util-Line-Tele-TV-Text (20617) • PROF_E_OVHD-Combo-Util-Line-Tele-TV-Traf-Ctrl-Text (20618) *Continued next page-*

	• PROF_E_OVHD-Combo-Util-Line-TV-Traf-Ctrl-Text (20619) • PROF_P_Median-Side-Barrier-Cell (21126) • PROF_P_Median-Side-Barrier-Line (21127) • PROF_P_Median-Side-Barrier-Text (21128) • PROF_P_Sound-Barrier-Wall-Cell (21129) • PROF_P_Sound-Barrier-Wall-Line (21130) • PROF_P_Sound-Barrier-Wall-Text (21131) • PROF_P_Retain-Wall-Cell (21132) • PROF_P_Retain-Wall-Line (21133) • PROF_P_Retain-Wall-Text (21134)
01-09-2013	Revised Section **2-5 (19) Staging Plan Drawings** to indicate additional MAIN reference file levels displayed: • MAIN_P_Median-Side-Barrier-Cell (17102) • MAIN_P_Sound-Barrier-Wall-Cell (17103) • MAIN_P_Retain-Wall-Cell (17104) • MAIN_P_Appr-Slab-Cell (17105)
01-09-2013	Revised Section **2-5 (19) Staging Profiles** to indicate additional levels displayed: • PROF_E_OVHD-Combo-Util-Line-Elec-Traf-Ctrl-Text (20609) • PROF_E_OVHD-Combo-Util-Line-Elec-Tele-Text (20610) • PROF_E_OVHD-Combo-Util-Line-Elec-Tele-Traf-Ctrl-Text (20611) • PROF_E_OVHD-Combo-Util-Line-Elec-Tele-TV-Text (20612) • PROF_E_OVHD-Combo-Util-Line-Elec-Tele-TV-Traf-Ctrl-Text (20613) • PROF_E_OVHD-Combo-Util-Line-Elec-TV-Text (20614) • PROF_E_OVHD-Combo-Util-Line-Elec-TV-Traf-Ctrl-Text (20615) • PROF_E_OVHD-Combo-Util-Line-Tele-Traf-Ctrl-Text (20616) • PROF_E_OVHD-Combo-Util-Line-Tele-TV-Text (20617) • PROF_E_OVHD-Combo-Util-Line-Tele-TV-Traf-Ctrl-Text (20618) • PROF_E_OVHD-Combo-Util-Line-TV-Traf-Ctrl-Text (20619) • PROF_P_Median-Side-Barrier-Cell (21126) • PROF_P_Median-Side-Barrier-Line (21127) • PROF_P_Median-Side-Barrier-Text (21128) • PROF_P_Sound-Barrier-Wall-Cell (21129) • PROF_P_Sound-Barrier-Wall-Line (21130) • PROF_P_Sound-Barrier-Wall-Text (21131) • PROF_P_Retain-Wall-Cell (21132) • PROF_P_Retain-Wall-Line (21133) • PROF_P_Retain-Wall-Text (21134)

01-09-2013	Revised Section **2-5 (19) Staging Cross Sections** to indicate additional levels displayed: • XSEC_E_OVHD-Combo-Util-Line-Elec-Traf-Text (39600) • XSEC_E_OVHD-Combo-Util-Line-Elec-Tele-Text (39601) • XSEC_E_OVHD-Combo-Util-Line-Elec-Tele-Traf-Ctrl-Text (39602) • XSEC_E_OVHD-Combo-Util-Line-Elec-Tele-TV-Text (39603) • XSEC_E_OVHD-Combo-Util-Line-Elec-Tele-TV-Traf-Ctrl-Text (39604) • XSEC_E_OVHD-Combo-Util-Line-Elec-TV-Text (39605) • XSEC_E_OVHD-Combo-Util-Line-Elec-TV-Traf-Ctrl-Text (39606) • XSEC_E_OVHD-Combo-Util-Line-Tele-Traf-Ctrl-Text (39607) • XSEC_E_OVHD-Combo-Util-Line-Tele-TV-Text (39608) • XSEC_E_OVHD-Combo-Util-Line-Tele-TV-Traf-Ctrl-Text (39609) • XSEC_E_OVHD-Combo-Util-Line-TV-Traf-Ctrl-Text (39610) • XSEC_P_Median-Side-Barrier-Cell (40155) • XSEC_P_Median-Side-Barrier-Line (40156) • XSEC_P_Median-Side-Barrier-Text (40157) • XSEC_P_Sound-Barrier-Wall-Cell (40158) • XSEC_P_Sound-Barrier-Wall-Line (40159) • XSEC_P_Sound-Barrier-Wall-Text (40160) • XSEC_P_Retain-Wall-Cell (40161) • XSEC_P_Retain-Wall-Line (40162) • XSEC_P_Retain-Wall-Text (40163) • XSEC_P_Endarea-Fill-Line (40164) • XSEC_P_Endarea-Cut-Line (40165)
01-09-2013	Revised Section **2-5 (23) Cross-Sections** to indicate additional levels displayed: • XSEC_E_OVHD-Combo-Util-Line-Elec-Traf-Text (39600) • XSEC_E_OVHD-Combo-Util-Line-Elec-Tele-Text (39601) • XSEC_E_OVHD-Combo-Util-Line-Elec-Tele-Traf-Ctrl-Text (39602) • XSEC_E_OVHD-Combo-Util-Line-Elec-Tele-TV-Text (39603) • XSEC_E_OVHD-Combo-Util-Line-Elec-Tele-TV-Traf-Ctrl-Text (39604) • XSEC_E_OVHD-Combo-Util-Line-Elec-TV-Text (39605) • XSEC_E_OVHD-Combo-Util-Line-Elec-TV-Traf-Ctrl-Text (39606) • XSEC_E_OVHD-Combo-Util-Line-Tele-Traf-Ctrl-Text (39607) • XSEC_E_OVHD-Combo-Util-Line-Tele-TV-Text (39608) *Continued next page-*

	• XSEC_E_OVHD-Combo-Util-Line-Tele-TV-Traf-Ctrl-Text (39609) • XSEC_E_OVHD-Combo-Util-Line-TV-Traf-Ctrl-Text (39610) • XSEC_P_Median-Side-Barrier-Cell (40155) • XSEC_P_Median-Side-Barrier-Line (40156) • XSEC_P_Median-Side-Barrier-Text (40157) • XSEC_P_Sound-Barrier-Wall-Cell (40158) • XSEC_P_Sound-Barrier-Wall-Line (40159) • XSEC_P_Sound-Barrier-Wall-Text (40160) • XSEC_P_Retain-Wall-Cell (40161) • XSEC_P_Retain-Wall-Line (40162) • XSEC_P_Retain-Wall-Text (40163) • XSEC_P_Endarea-Fill-Line (40164) • XSEC_P_Endarea-Cut-Line (40165)
01-09-2013	Revised Section **2-5 (24) Utility Plans** to indicate additional UTLE levels displayed: • UTLE_E_OVHD-Combo-Util-Line-Elec-Traf-Text (35346) • UTLE_E_OVHD-Combo-Util-Line-Elec-Tele-Text (35347) • UTLE_E_OVHD-Combo-Util-Line-Elec-Tele-Traf-Ctrl-Text (35348) • UTLE_E_OVHD-Combo-Util-Line-Elec-Tele-TV-Text (35349) • UTLE_E_OVHD-Combo-Util-Line-Elec-Tele-TV-Traf-Ctrl-Text (35350) • UTLE_E_OVHD-Combo-Util-Line-Elec-TV-Text (35351) • UTLE_E_OVHD-Combo-Util-Line-Elec-TV-Traf-Ctrl-Text (35352) • UTLE_E_OVHD-Combo-Util-Line-Tele-Traf-Ctrl-Text (35353) • UTLE_E_OVHD-Combo-Util-Line-Tele-TV-Text (35354) • UTLE_E_OVHD-Combo-Util-Line-Tele-TV-Traf-Ctrl-Text (35355) • UTLE_E_OVHD-Combo-Util-Line-TV-Traf-Ctrl-Text (35356) • UTLE_E_Guy-Cell (35357)
01-10-2013	Revised Section **2-5 (24) Utility Plans** to indicate additional UTLP levels displayed: • UTLP_P_UG-CSan-Swr-Line (36300) • UTLP_P_UG-CSan-Swr-Line-24 (36301) • UTLP_P_UG-CSan-Swr-Line-30 (36302) • UTLP_P_UG-CSan-Swr-Line-36 (36303) • UTLP_P_UG-CSan-Swr-Line-42 (36304) • UTLP_P_UG-CSan-Swr-Line-48 (36305) • UTLP_P_UG-CSan-Swr-User-Def-Line (36306) *Continued next page-*

	• UTLP_P_UG-CSan-Swr-Line-24-50 (36307) • UTLP_P_UG-CSan-Swr-Line-30-50 (36308) • UTLP_P_UG-CSan-Swr-Line-36-50 (36309) • UTLP_P_UG-CSan-Swr-Line-42-50 (36310) • UTLP_P_UG-CSan-Swr-Line-48-50 (36311)
01-10-2013	Revised Section **2-5 (24) Utility Plans** to indicate additional MAIN reference file levels displayed: • MAIN_P_Median-Side-Barrier-Cell (17102) • MAIN_P_Sound-Barrier-Wall-Cell (17103) • MAIN_P_Retain-Wall-Cell (17104) • MAIN_P_Appr-Slab-Cell (17105)
01-10-2013	Revised Section **2-5 (25) Lighting Plans** to indicate additional MAIN reference file levels displayed: • MAIN_P_Median-Side-Barrier-Cell (17102) • MAIN_P_Sound-Barrier-Wall-Cell (17103) • MAIN_P_Retain-Wall-Cell (17104) • MAIN_P_Appr-Slab-Cell (17105)
01-10-2013	Revised Section **2-5 (26) Signing and Marking Plans** to indicate additional MAIN reference file levels displayed: • MAIN_P_Median-Side-Barrier-Cell (17102) • MAIN_P_Sound-Barrier-Wall-Cell (17103) • MAIN_P_Retain-Wall-Cell (17104) • MAIN_P_Appr-Slab-Cell (17105)
01-10-2013	Revised Section **2-5 (27) Signal Plans** to indicate additional MAIN reference file levels displayed: • MAIN_P_Median-Side-Barrier-Cell (17102) • MAIN_P_Sound-Barrier-Wall-Cell (17103) • MAIN_P_Retain-Wall-Cell (17104) • MAIN_P_Appr-Slab-Cell (17105)
01-10-2013	Revised Section **2-5 (28) ITS Plans** to indicate additional MAIN reference file levels displayed: • MAIN_P_Median-Side-Barrier-Cell (17102) • MAIN_P_Sound-Barrier-Wall-Cell (17103) • MAIN_P_Retain-Wall-Cell (17104) • MAIN_P_Appr-Slab-Cell (17105)

01-10-2013	Revised Section **2-5 (29) Landscaping Plans** to indicate additional MAIN reference file levels displayed: • MAIN_P_Median-Side-Barrier-Cell (17102) • MAIN_P_Sound-Barrier-Wall-Cell (17103) • MAIN_P_Retain-Wall-Cell (17104) • MAIN_P_Appr-Slab-Cell (17105)
01-10-2013	Revised Section **2-5 (30) Mitigation Plans** to indicate additional MAIN reference file levels displayed: • MAIN_P_Median-Side-Barrier-Cell (17102) • MAIN_P_Sound-Barrier-Wall-Cell (17103) • MAIN_P_Retain-Wall-Cell (17104) • MAIN_P_Appr-Slab-Cell (17105)
01-10-2013	Revised Section **2-5 (32) Retaining Wall Plans** to indicate additional MAIN reference file levels displayed: • MAIN_P_Median-Side-Barrier-Cell (17102) • MAIN_P_Sound-Barrier-Wall-Cell (17103) • MAIN_P_Retain-Wall-Cell (17104) • MAIN_P_Appr-Slab-Cell (17105)
01-10-2013	Revised Section **2-5 (34) Sound Barrier Plans** to indicate additional MAIN reference file levels displayed: • MAIN_P_Median-Side-Barrier-Cell (17102) • MAIN_P_Sound-Barrier-Wall-Cell (17103) • MAIN_P_Retain-Wall-Cell (17104) • MAIN_P_Appr-Slab-Cell (17105)
01-10-2013	Revised Section **2-5 (44) Utility Relocation Plans** to indicate additional MAIN reference file levels displayed: • MAIN_P_Median-Side-Barrier-Cell (17102) • MAIN_P_Sound-Barrier-Wall-Cell (17103) • MAIN_P_Retain-Wall-Cell (17104) • MAIN_P_Appr-Slab-Cell (17105)
01-10-2013	Revised Section **2-5 (44) Utility Relocation Plans** to indicate additional UTLE levels displayed: • UTLE_E_OVHD-Combo-Util-Line-Elec-Traf-Text (35346) • UTLE_E_OVHD-Combo-Util-Line-Elec-Tele-Text (35347) *Continued next page-*

	• UTLE_E_OVHD-Combo-Util-Line-Elec-Tele-Traf-Ctrl-Text (35348) • UTLE_E_OVHD-Combo-Util-Line-Elec-Tele-TV-Text (35349) • UTLE_E_OVHD-Combo-Util-Line-Elec-Tele-TV-Traf-Ctrl-Text (35350) • UTLE_E_OVHD-Combo-Util-Line-Elec-TV-Text (35351) • UTLE_E_OVHD-Combo-Util-Line-Elec-TV-Traf-Ctrl-Text (35352) • UTLE_E_OVHD-Combo-Util-Line-Tele-Traf-Ctrl-Text (35353) • UTLE_E_OVHD-Combo-Util-Line-Tele-TV-Text (35354) • UTLE_E_OVHD-Combo-Util-Line-Tele-TV-Traf-Ctrl-Text (35355) • UTLE_E_OVHD-Combo-Util-Line-TV-Traf-Ctrl-Text (35356) • UTLE_E_Guy-Cell (35357)
01-10-2013	Revised Section **2-5 (44) Utility Relocation Plans** to indicate additional UTLP levels displayed: • UTLP_P_UG-CSan-Swr-Line (36300) • UTLP_P_UG-CSan-Swr-Line-24 (36301) • UTLP_P_UG-CSan-Swr-Line-30 (36302) • UTLP_P_UG-CSan-Swr-Line-36 (36303) • UTLP_P_UG-CSan-Swr-Line-42 (36304) • UTLP_P_UG-CSan-Swr-Line-48 (36305) • UTLP_P_UG_CSan-Swr-User-Def-Line (36306) • UTLP_P_UG-CSan-Swr-Line-24-50 (36307) • UTLP_P_UG-CSan-Swr-Line-30-50 (36308) • UTLP_P_UG-CSan-Swr-Line-36-50 (36309) • UTLP_P_UG-CSan-Swr-Line-42-50 (36310) • UTLP_P_UG-CSan-Swr-Line-48-50 (36311)
01-10-2013	Revised Section **2-7 MAIN** for additional MAIN levels: • MAIN_P_Median-Side-Barrier-Cell (17102) • MAIN_P_Sound-Barrier-Wall-Cell (17103) • MAIN_P_Retain-Wall-Cell (17104) • MAIN_P_Appr-Slab-Cell (17105)
01-10-2013	Revised Section **2-7 UTLE** for additional UTLE levels: • UTLE_E_OVHD-Combo-Util-Line-Elec-Traf-Text (35346) • UTLE_E_OVHD-Combo-Util-Line-Elec-Tele-Text (35347) • UTLE_E_OVHD-Combo-Util-Line-Elec-Tele-Traf-Ctrl-Text (35348) *Continued next page-*

	• UTLE_E_OVHD-Combo-Util-Line-Elec-Tele-TV-Text (35349) • UTLE_E_OVHD-Combo-Util-Line-Elec-Tele-TV-Traf-Ctrl-Text (35350) • UTLE_E_OVHD-Combo-Util-Line-Elec-TV-Text (35351) • UTLE_E_OVHD-Combo-Util-Line-Elec-TV-Traf-Ctrl-Text (35352) • UTLE_E_OVHD-Combo-Util-Line-Tele-Traf-Ctrl-Text (35353) • UTLE_E_OVHD-Combo-Util-Line-Tele-TV-Text (35354) • UTLE_E_OVHD-Combo-Util-Line-Tele-TV-Traf-Ctrl-Text (35355) • UTLE_E_OVHD-Combo-Util-Line-TV-Traf-Ctrl-Text (35356) • UTLE_E_Guy-Cell (35357)
01-10-2013	Revised Section **2-7 UTLP** for additional UTLP levels: • UTLP_P_UG-CSan-Swr-Line (36300) • UTLP_P_UG-CSan-Swr-Line-24 (36301) • UTLP_P_UG-CSan-Swr-Line-30 (36302) • UTLP_P_UG-CSan-Swr-Line-36 (36303) • UTLP_P_UG-CSan-Swr-Line-42 (36304) • UTLP_P_UG-CSan-Swr-Line-48 (36305) • UTLP_P_UG_CSan-Swr-User-Def-Line (36306) • UTLP_P_UG-CSan-Swr-Line-24-50 (36307) • UTLP_P_UG-CSan-Swr-Line-30-50 (36308) • UTLP_P_UG-CSan-Swr-Line-36-50 (36309) • UTLP_P_UG-CSan-Swr-Line-42-50 (36310) • UTLP_P_UG-CSan-Swr-Line-48-50 (36311)
01-10-2013	Revised **Section 2-7 XSEC** for additional XSEC levels: • XSEC_E_OVHD-Combo-Util-Line-Elec-Traf-Text (39600) • XSEC_E_OVHD-Combo-Util-Line-Elec-Tele-Text (39601) • XSEC_E_OVHD-Combo-Util-Line-Elec-Tele-Traf-Ctrl-Text (39602) • XSEC_E_OVHD-Combo-Util-Line-Elec-Tele-TV-Text (39603) • XSEC_E_OVHD-Combo-Util-Line-Elec-Tele-TV-Traf-Ctrl-Text (39604) • XSEC_E_OVHD-Combo-Util-Line-Elec-TV-Text (39605) • XSEC_E_OVHD-Combo-Util-Line-Elec-TV-Traf-Ctrl-Text (39606) • XSEC_E_OVHD-Combo-Util-Line-Tele-Traf-Ctrl-Text (39607) • XSEC_E_OVHD-Combo-Util-Line-Tele-TV-Text (39608) • XSEC_E_OVHD-Combo-Util-Line-Tele-TV-Traf-Ctrl-Text (39609) • XSEC_E_OVHD-Combo-Util-Line-TV-Traf-Ctrl-Text (39610) *Continued next page-*

	• XSEC_P_Median-Side-Barrier-Cell (40155) • XSEC_P_Median-Side-Barrier-Line (40156) • XSEC_P_Median-Side-Barrier-Text (40157) • XSEC_P_Sound-Barrier-Wall-Cell (40158) • XSEC_P_Sound-Barrier-Wall-Line (40159) • XSEC_P_Sound-Barrier-Wall-Text (40160) • XSEC_P_Retain-Wall-Cell (40161) • XSEC_P_Retain-Wall-Line (40162) • XSEC_P_Retain-Wall-Text (40163) • XSEC_P_Endarea-Fill-Line (40164) • XSEC_P_Endarea-Cut-Line (40165)
01-10-2013	Revised Section **2-7 PROF** for additional PROF levels: • PROF_E_OVHD-Combo-Util-Line-Elec-Traf-Ctrl-Text (20609) • PROF_E_OVHD-Combo-Util-Line-Elec-Tele-Text (20610) • PROF_E_OVHD-Combo-Util-Line-Elec-Tele-Traf-Ctrl-Text (20611) • PROF_E_OVHD-Combo-Util-Line-Elec-Tele-TV-Text (20612) • PROF_E_OVHD-Combo-Util-Line-Elec-Tele-TV-Traf-Ctrl-Text (20613) • PROF_E_OVHD-Combo-Util-Line-Elec-TV-Text (20614) • PROF_E_OVHD-Combo-Util-Line-Elec-TV-Traf-Ctrl-Text (20615) • PROF_E_OVHD-Combo-Util-Line-Tele-Traf-Ctrl-Text (20616) • PROF_E_OVHD-Combo-Util-Line-Tele-TV-Text (20617) • PROF_E_OVHD-Combo-Util-Line-Tele-TV-Traf-Ctrl-Text (20618) • PROF_E_OVHD-Combo-Util-Line-TV-Traf-Ctrl-Text (20619) • PROF_P_Median-Side-Barrier-Cell (21126) • PROF_P_Median-Side-Barrier-Line (21127) • PROF_P_Median-Side-Barrier-Text (21128) • PROF_P_Sound-Barrier-Wall-Cell (21129) • PROF_P_Sound-Barrier-Wall-Line (21130) • PROF_P_Sound-Barrier-Wall-Text (21131) • PROF_P_Retain-Wall-Cell (21132) • PROF_P_Retain-Wall-Line (21133) • PROF_P_Retain-Wall-Text (21134)
01-10-2013	Revised Section **2-7 BRDG** to delete all BRDG levels.
01-10-2013	Revised Section **2-7 BRDG** for additional BR levels.

01-10-2013	Revised Section **4-3 Master Level and ByLevel Symbology Index** to show the addition of MAIN levels: • MAIN_P_Median-Side-Barrier-Cell (17102) • MAIN_P_Sound-Barrier-Wall-Cell (17103) • MAIN_P_Retain-Wall-Cell (17104) • MAIN_P_Appr-Slab-Cell (17105)
01-10-2013	Revised Section **4-3 Master Level and ByLevel Symbology Index** to show the addition of PROF levels: • PROF_E_OVHD-Combo-Util-Line-Elec-Traf-Ctrl-Text (20609) • PROF_E_OVHD-Combo-Util-Line-Elec-Tele-Text (20610) • PROF_E_OVHD-Combo-Util-Line-Elec-Tele-Traf-Ctrl-Text (20611) • PROF_E_OVHD-Combo-Util-Line-Elec-Tele-TV-Text (20612) • PROF_E_OVHD-Combo-Util-Line-Elec-Tele-TV-Traf-Ctrl-Text (20613) • PROF_E_OVHD-Combo-Util-Line-Elec-TV-Text (20614) • PROF_E_OVHD-Combo-Util-Line-Elec-TV-Traf-Ctrl-Text (20615) • PROF_E_OVHD-Combo-Util-Line-Tele-Traf-Ctrl-Text (20616) • PROF_E_OVHD-Combo-Util-Line-Tele-TV-Text (20617) • PROF_E_OVHD-Combo-Util-Line-Tele-TV-Traf-Ctrl-Text (20618) • PROF_E_OVHD-Combo-Util-Line-TV-Traf-Ctrl-Text (20619) • PROF_P_Median-Side-Barrier-Cell (21126) • PROF_P_Median-Side-Barrier-Line (21127) • PROF_P_Median-Side-Barrier-Text (21128) • PROF_P_Sound-Barrier-Wall-Cell (21129) • PROF_P_Sound-Barrier-Wall-Line (21130) • PROF_P_Sound-Barrier-Wall-Text (21131) • PROF_P_Retain-Wall-Cell (21132) • PROF_P_Retain-Wall-Line (21133) • PROF_P_Retain-Wall-Text (21134)
01-10-2013	Revised Section **4-3 Master Level and ByLevel Symbology Index** to show the addition of UTLE levels: • UTLE_E_OVHD-Combo-Util-Line-Elec-Traf-Text (35346) • UTLE_E_OVHD-Combo-Util-Line-Elec-Tele-Text (35347) • UTLE_E_OVHD-Combo-Util-Line-Elec-Tele-Traf-Ctrl-Text (35348) • UTLE_E_OVHD-Combo-Util-Line-Elec-Tele-TV-Text (35349) • UTLE_E_OVHD-Combo-Util-Line-Elec-Tele-TV-Traf-Ctrl-Text (35350) *Continued next page-*

	• UTLE_E_OVHD-Combo-Util-Line-Elec-TV-Text (35351) • UTLE_E_OVHD-Combo-Util-Line-Elec-TV-Traf-Ctrl-Text (35352) • UTLE_E_OVHD-Combo-Util-Line-Tele-Traf-Ctrl-Text (35353) • UTLE_E_OVHD-Combo-Util-Line-Tele-TV-Text (35354) • UTLE_E_OVHD-Combo-Util-Line-Tele-TV-Traf-Ctrl-Text (35355) • UTLE_E_OVHD-Combo-Util-Line-TV-Traf-Ctrl-Text (35356) • UTLE_E_Guy-Cell (35357)
01-10-2013	Revised Section **4-3 Master Level and ByLevel Symbology Index** to show the addition of UTLP levels: • UTLP_P_UG-CSan-Swr-Line (36300) • UTLP_P_UG-CSan-Swr-Line-24 (36301) • UTLP_P_UG-CSan-Swr-Line-30 (36302) • UTLP_P_UG-CSan-Swr-Line-36 (36303) • UTLP_P_UG-CSan-Swr-Line-42 (36304) • UTLP_P_UG-CSan-Swr-Line-48 (36305) • UTLP_P_UG_CSan-Swr-User-Def-Line (36306) • UTLP_P_UG-CSan-Swr-Line-24-50 (36307) • UTLP_P_UG-CSan-Swr-Line-30-50 (36308) • UTLP_P_UG-CSan-Swr-Line-36-50 (36309) • UTLP_P_UG-CSan-Swr-Line-42-50 (36310) • UTLP_P_UG-CSan-Swr-Line-48-50 (36311)
01-10-2013	Revised Section **4-3 Master Level and ByLevel Symbology Index** to show the addition of XSEC levels: • XSEC_E_OVHD-Combo-Util-Line-Elec-Traf-Text (39600) • XSEC_E_OVHD-Combo-Util-Line-Elec-Tele-Text (39601) • XSEC_E_OVHD-Combo-Util-Line-Elec-Tele-Traf-Ctrl-Text (39602) • XSEC_E_OVHD-Combo-Util-Line-Elec-Tele-TV-Text (39603) • XSEC_E_OVHD-Combo-Util-Line-Elec-Tele-TV-Traf-Ctrl-Text (39604) • XSEC_E_OVHD-Combo-Util-Line-Elec-TV-Text (39605) • XSEC_E_OVHD-Combo-Util-Line-Elec-TV-Traf-Ctrl-Text (39606) • XSEC_E_OVHD-Combo-Util-Line-Tele-Traf-Ctrl-Text (39607) • XSEC_E_OVHD-Combo-Util-Line-Tele-TV-Text (39608) • XSEC_E_OVHD-Combo-Util-Line-Tele-TV-Traf-Ctrl-Text (39609) • XSEC_E_OVHD-Combo-Util-Line-TV-Traf-Ctrl-Text (39610) *Continued next page-*

	• XSEC_P_Median-Side-Barrier-Cell (40155) • XSEC_P_Median-Side-Barrier-Line (40156) • XSEC_P_Median-Side-Barrier-Text (40157) • XSEC_P_Sound-Barrier-Wall-Cell (40158) • XSEC_P_Sound-Barrier-Wall-Line (40159) • XSEC_P_Sound-Barrier-Wall-Text (40160) • XSEC_P_Retain-Wall-Cell (40161) • XSEC_P_Retain-Wall-Line (40162) • XSEC_P_Retain-Wall-Text (40163) • XSEC_P_Endarea-Fill-Line (40164) • XSEC_P_Endarea-Cut-Line (40165)
01-10-2013	Revised Section **4-3 Master Level and ByLevel Symbology Index** for additional BR levels. • BR_E_19-Existing-Bridge-Line (45001) through • BR_E_13-Existing-Ground-Line (45002)
01-10-2013	Revised Section **4-3 Master Level and ByLevel Symbology Index** for additional BR levels. • BR_P_Concrete-Lines (44000) through • BR_P_Shading-Filled-16-Line (44036)
01-15-2013	Revised Section **4-3 Master Level and ByLevel Symbology Index** for additional MAIN levels: • MAIN_P_Overlay-Cell (17106) • MAIN_P_Overlay-Line (17107) • MAIN_P_Overlay-Text (17108) • MAIN_P_Milling-Cell (17109) • MAIN_P_Milling-Line (17110) • MAIN_P_Milling-Text (17111)
01-15-2013	Revised Section **4-3 Master Level and ByLevel Symbology Index** for additional PROF levels: • PROF_P_Overlay-Cell (21135) • PROF_P_Overlay-Line (21136) *Continued next page-*

	• PROF_P_Overlay-Text (21137) • PROF_P_Milling-Cell (21138) • PROF_P_Milling-Line (21139) • PROF_P_Milling-Text (21140)
01-15-2013	Revised Section **4-3 Master Level and ByLevel Symbology Index** for additional XSEC levels: • XSEC_P_Overlay-Cell (40166) • XSEC_P_Overlay-Line (40167) • XSEC_P_Overlay-Text (40168) • XSEC_P_Milling-Cell (40169) • XSEC_P_Milling-Line (40170) • XSEC_P_Milling-Text (40171)
01-15-2013	Revised Section **2-5 (13) Mainline Roadway Plan** to indicate additional MAIN reference file levels displayed: • MAIN_P_Overlay-Cell (17106) • MAIN_P_Overlay-Line (17107) • MAIN_P_Overlay-Text (17108) • MAIN_P_Milling-Cell (17109) • MAIN_P_Milling-Line (17110) • MAIN_P_Milling-Text (17111)
01-15-2013	Revised Section **2-5 (14) Crossroad Plan** to indicate additional MAIN reference file levels displayed: • MAIN_P_Overlay-Cell (17106) • MAIN_P_Overlay-Line (17107) • MAIN_P_Overlay-Text (17108) • MAIN_P_Milling-Cell (17109) • MAIN_P_Milling-Line (17110) • MAIN_P_Milling-Text (17111)
01-15-2013	Revised Section **2-5 (15) Mainline Roadway Profile** to indicate additional levels displayed: • PROF_P_Overlay-Cell (21135) • PROF_P_Overlay-Line (21136) • PROF_P_Overlay-Text (21137) • PROF_P_Milling-Cell (21138) • PROF_P_Milling-Line (21139) • PROF_P_Milling-Text (21140)

01-15-2013	Revised Section **2-5 (16) Crossroad Profile** to indicate additional levels displayed: • PROF_P_Overlay-Cell (21135) • PROF_P_Overlay-Line (21136) • PROF_P_Overlay-Text (21137) • PROF_P_Milling-Cell (21138) • PROF_P_Milling-Line (21139) • PROF_P_Milling-Text (21140)
01-15-2013	Revised Section **2-5 (19) Staging Plan Drawings** to indicate additional MAIN reference file levels displayed: • MAIN_P_Overlay-Cell (17106) • MAIN_P_Overlay-Line (17107) • MAIN_P_Overlay-Text (17108) • MAIN_P_Milling-Cell (17109) • MAIN_P_Milling-Line (17110) • MAIN_P_Milling-Text (17111)
01-15-2013	Revised Section **2-5 (19) Staging Profiles** to indicate additional levels displayed: • PROF_P_Overlay-Cell (21135) • PROF_P_Overlay-Line (21136) • PROF_P_Overlay-Text (21137) • PROF_P_Milling-Cell (21138) • PROF_P_Milling-Line (21139) • PROF_P_Milling-Text (21140)
01-15-2013	Revised Section **2-5 (19) Staging Cross Sections** to indicate additional levels displayed: • XSEC_P_Overlay-Cell (40166) • XSEC_P_Overlay-Line (40167) • XSEC_P_Overlay-Text (40168) • XSEC_P_Milling-Cell (40169) • XSEC_P_Milling-Line (40170) • XSEC_P_Milling-Text (40171)

01-15-2013	Revised Section **2-5 (23) Cross-Sections** to indicate additional levels displayed: • XSEC_P_Overlay-Cell (40166) • XSEC_P_Overlay-Line (40167) • XSEC_P_Overlay-Text (40168) • XSEC_P_Milling-Cell (40169) • XSEC_P_Milling-Line (40170) • XSEC_P_Milling-Text (40171)
01-15-2013	Revised Section **2-7 MAIN** for additional MAIN levels: • MAIN_P_Overlay-Cell (17106) • MAIN_P_Overlay-Line (17107) • MAIN_P_Overlay-Text (17108) • MAIN_P_Milling-Cell (17109) • MAIN_P_Milling-Line (17110) • MAIN_P_Milling-Text (17111)
01-15-2013	Revised **Section 2-7 XSEC** for additional XSEC levels: • XSEC_P_Overlay-Cell (40166) • XSEC_P_Overlay-Line (40167) • XSEC_P_Overlay-Text (40168) • XSEC_P_Milling-Cell (40169) • XSEC_P_Milling-Line (40170) • XSEC_P_Milling-Text (40171)
01-15-2013	Revised Section **2-7 PROF** for additional PROF levels: • PROF_P_Overlay-Cell (21135) • PROF_P_Overlay-Line (21136) • PROF_P_Overlay-Text (21137) • PROF_P_Milling-Cell (21138) • PROF_P_Milling-Line (21139) • PROF_P_Milling-Text (21140)
Feb. 2013	Released EDG Version 4.1.4
03-08-2013	Deleted Section **2-7 TRDG**. TRDG reference file eliminated and all traffic diagram levels are now included in Section 10 Traffic Diagram Plan Drawing file DGN(s).

03-11-2013	Revised Section **4-1 Level Name – Reference File Name Designations** to remove TRDG reference file. TRDG levels are now included in the Section 10 Traffic Diagram Plan Drawing file DGN(s).
03-13-2013	Revised Section **2-5 (26) Signing and Marking Plans** to indicate additional SIGN level displayed: • SIGN_P_Pvmt-Marking-26-Skip-Line (30013)
03-13-2013	Revised Section **2-5 (27) Signal Plans** to indicate additional SIGN and SGNL levels displayed: • SIGN_P_SM-Pvmt-Marking-26-Skip-Line (30013) • SGNL_E_Signal-AerialFiberComm (26009) • SGNL_E_Signal-UndergroundFiber (26010) • SGNL_E_Signal-BridgeAttachedFiber-Line (26011) • SGNL_P_Signal-AerialFiber (27018) • SGNL_P_Signal-UndergroundFiber (27019) • SGNL_P_Signal-BridgeAttachedFiber-Line (27020)
03-13-2013	Revised Section **2-5 (28) ITS Plans** to indicate additional ATMS, SIGN and SGNL levels displayed: • ATMS_E_AerialFiberComm-Line (1500) • ATMS_E_UndergroundFiber-Line (1501) • ATMS_E_BridgeAttachedFiber-Line (1502) • ATMS_P_AerialFiberComm-Line (1012) • ATMS_P_UndergroundFiber-Line (1013) • ATMS_P_BridgeAttachedFiber-Line (1014) • SIGN_P_SM-Pvmt-Marking-26-Skip-Line (30013) • SGNL_E_Signal-AerialFiberComm (26009) • SGNL_E_Signal-UndergroundFiber (26010) • SGNL_E_Signal-BridgeAttachedFiber-Line (26011) • SGNL_P_Signal-AerialFiber (27018) • SGNL_P_Signal-UndergroundFiber (27019) • SGNL_P_Signal-BridgeAttachedFiber-Line (27020)
03-13-2013	Revised Section **2-5 (30) Mitigation Plans** to indicate additional SGNL levels displayed: • SGNL_P_Signal-AerialFiber (27018) • SGNL_P_Signal-UndergroundFiber (27019) • SGNL_P_Signal-BridgeAttachedFiber-Line (27020)

03-13-2013	Revised Section **2-5 (54) BMP Location Details** to indicate additional STE levels displayed: • STE_P_EROCTRL-A (31050) • STE_P_EROCTRL-B (31051) • STE_P_EROCTRL-Be (31052) • STE_P_EROCTRL-C (31053) • STE_P_EROCTRL-Ch-Br (31054) • STE_P_EROCTRL-Ch-C (31055) • STE_P_EROCTRL-Ch-PSRM (31056) • STE_P_EROCTRL-Ch-Rp1 (31057) • STE_P_EROCTRL-Ch-Rp3 (31058) • STE_P_EROCTRL-TRM1 (31059) • STE_P_EROCTRL-TRM2 (31060) • STE_P_EROCTRL-Ch-V (31061) • STE_P_EROCTRL-Di (31062) • STE_P_EROCTRL-Dc-A (31063) • STE_P_EROCTRL-Dc-B (31064) • STE_P_EROCTRL-Dc-C (31065) • STE_P_EROCTRL-Dn1 (31066) • STE_P_EROCTRL-Dn2-A (31067) • STE_P_EROCTRL-Dn2-B (31068) • STE_P_EROCTRL-Dn2-1 (31069) • STE_P_EROCTRL-Dn2-2 (31070) • STE_P_EROCTRL-Dn3 (31071) • STE_P_EROCTRL-Ds1 (31072) • STE_P_EROCTRL-Ds2 (31073) • STE_P_EROCTRL-Ds3-Line (31102) • STE_P_EROCTRL-Fe (31074) • STE_P_EROCTRL-Rdc (31075) • STE_P_EROCTRL-Ps (31076) • STE_P_EROCTRL-S (31077) • STE_P_EROCTRL-Sb (31078) • STE_P_EROCTRL-SbF (31079) • STE_P_EROCTRL-SbS (31080) • STE_P_EROCTRL-Sd1-A (31081) • STE_P_EROCTRL-Sd1-B (31082) • STE_P_EROCTRL-Sd1-Bb (31083) • STE_P_EROCTRL-Sd1-C (31084) • STE_P_EROCTRL-Sd1-Hb (31085) • STE_P_EROCTRL-Su (31086) • STE_P_EROCTRL-T (31087) • STE_P_Temporary-Sediment-Basin-Line (31088) • STE_P_EROCTRL-Ditch-Chk-Fabric (31092) *Continued next page-*

	• STE_P_EROCTRL-Ch-TRM-1-Line (31096) • STE_P_EROCTRL-Ch-TRM-2-Line (31097) • STE_P_EROCTRL-Ch-TRM-3-Line (31098) • STE_P_EROCTRL-Ch-TRM-4-Line (31099) • STE_P_EROCTRL-Ch-TRM-5-Line (31100) • STE_P_EROCTRL-Ch-TRM-6-Line (31101)
03-13-2013	Revised Section **4-3 Master Level and ByLevel Symbology Index** to show the addition of ATMS levels: • ATMS_E_AerialFiberComm-Line (1500) • ATMS_E_UndergroundFiber-Line (1501) • ATMS_E_BridgeAttachedFiber-Line (1502) • ATMS_P_AerialFiberComm-Line (1012) • ATMS_P_UndergroundFiber-Line (1013) • ATMS_P_BridgeAttachedFiber-Line (1014)
03-13-2013	Revised Section **4-3 Master Level and ByLevel Symbology Index** to show the revision of the ByLevel Line Style of SGNL levels: • SGNL_E_Signal-ArealFiberComm (26009) *EXOHT* changed to *FOAR-EX* • SGNL_E_Signal-UndergroundFiber (26010) *EXUGT* changed to *FODB-EX* • SGNL_P_Signal-AerialFiber (27018) *PROHT* changed to *FOAR-PR* • SGNL_P_Signal-UndergroundFiber (27019) *PRUGT* changed to *FODB-PR*
03-13-2013	Revised Section **4-3 Master Level and ByLevel Symbology Index** to show the addition of SGNL levels: • SGNL_E_Signal-BridgeAttachedFiber-Line (26011) • SGNL_P_Signal-BridgeAttachedFiber-Line (27020)
03-15-2013	Revised Section **4-3 Master Level and ByLevel Symbology Index** to show the addition of SIGN level: • SIGN_P_SM-Pvmt-Marking-26-Skip-Line (30013)

03-15-2013	Revised Section **4-3 Master Level and ByLevel Symbology Index** to show the addition of STE levels: • STE_P_EROCTRL-Ch-TRM-1-Line (31096) • STE_P_EROCTRL-Ch-TRM-2-Line (31097) • STE_P_EROCTRL-Ch-TRM-3-Line (31098) • STE_P_EROCTRL-Ch-TRM-4-Line (31099) • STE_P_EROCTRL-Ch-TRM-5-Line (31100) • STE_P_EROCTRL-Ch-TRM-6-Line (31101) • STE_P_EROCTRL-Ds3-Line (31102)
03-15-2013	Revised Section **2-7 SIGN** for additional SIGN level: • SIGN_P_SM-Pvmt-Marking-26-Skip-Line (30013)
03-15-2013	Revised Section **2-7 SGNL** for additional SGNL levels: • SGNL_E_Signal-BridgeAttachedFiber-Line (26011) • SGNL_P_Signal-BridgeAttachedFiber-Line (27020)
03-15-2013	Revised Section **2-7 ITS** for additional ATMS levels: • ATMS_E_AerialFiberComm-Line (1500) • ATMS_E_UndergroundFiber-Line (1501) • ATMS_E_BridgeAttachedFiber-Line (1502) • ATMS_P_AerialFiberComm-Line (1012) • ATMS_P_UndergroundFiber-Line (1013) • ATMS_P_BridgeAttachedFiber-Line (1014)
03-15-2013	Revised Section **2-7 STE#** for additional STE levels: • STE_P_EROCTRL-Ch-TRM-1-Line (31096) • STE_P_EROCTRL-Ch-TRM-2-Line (31097) • STE_P_EROCTRL-Ch-TRM-3-Line (31098) • STE_P_EROCTRL-Ch-TRM-4-Line (31099) • STE_P_EROCTRL-Ch-TRM-5-Line (31100) • STE_P_EROCTRL-Ch-TRM-6-Line (31101) • STE_P_EROCTRL-Ds3-Line (31102)
03-22-2013	Revised Section **4-3 Master Level and ByLevel Symbology Index** to show the addition of TOPO levels: • TOPO_E_TCOR-Cell (32542) • TOPO_E_TCOR-Line (32543) • TOPO_E_TCOR-Text (32544)

03-22-2013	Revised Section **2-7 TOPO** for additional TOPO levels: • TOPO_E_TCOR-Cell (32542) • TOPO_E_TCOR-Line (32543) • TOPO_E_TCOR-Text (32544)
April 2013	Released EDG Version 4.1.5
05-14-2013	Revised Section **4-3 Master Level and ByLevel Symbology Index** to show the addition of PROF levels: • PROF_E_TSTP-Cell (20620) • PROF_E_TSTP-Line (20621) • PROF_E_TSTP-Text (20622) • PROF_E_TRIVER-Cell (20623) • PROF_E_TRIVER-Line (20624) • PROF_E_TRIVER-Text (20625) • PROF_E_TLAKE-Cell (20626) • PROF_E_TLAKE-Line (20627) • PROF_E_TLAKE-Text (20628) • PROF_E_TCOR-Cell (20629) • PROF_E_TCOR-Line (20630) • PROF_E_TCOR-Text (20631) • PROF_E_EVCS-Cell (20632) • PROF_E_EVCS-Line (20633) • PROF_E_EVCS-Text (20634) • PROF_E_EVPR-Cell (20635) • PROF_E_EVPR-Line (20636) • PROF_E_EVPR-Text (20637) • PROF_E_BSBF-Cell (20638) • PROF_E_BSBF-Line (20639) • PROF_E_BSBF-Text (20640) • PROF_E_BSBW-Cell (20641) • PROF_E_BSBW-Line (20642) • PROF_E_BSBW-Text (20643) • PROF_E_BSTBF-Cell (20644) • PROF_E_BSTBF-Line (20645) • PROF_E_BSTBF-Text (20646) • PROF_E_DHDS-Cell (20647) • PROF_E_DHDS-Line (20648) • PROF_E_DHDS-Text (20649) • PROF_E_MLBL-Cell (20650) • PROF_E_MLBL-Line (20651) • PROF_E_MLBL-Text (20651)

05-14-2013	Revised Section **4-3 Master Level and ByLevel Symbology Index** to show the addition of PROF levels: • PROF_P_WALL-PROF-Top-of-Wall-Cell (21141) • PROF_P_WALL-PROF-Top-of-Wall-Line (21142) • PROF_P_WALL-PROF-Top-of-Wall-Text (21143) • PROF_P_WALL-PROF-Bottom-of-Wall-Cell (21144) • PROF_P_WALL-PROF-Bottom-of-Wall-Line (21145) • PROF_P_WALL-PROF-Bottom-of-Wall-Text (21146) • PROF_P_WALL-PROF-Top-of-Footing-Cell (21147) • PROF_P_WALL-PROF-Top-of-Footing-Line (21148) • PROF_P_WALL-PROF-Top-of-Footing-Text (21149) • PROF_P_WALL-PROF-Finish-Grd-BoW-Cell (21150) • PROF_P_WALL-PROF-Finish-Grd-BoW-Line (21151) • PROF_P_WALL-PROF-Finish-Grd-Bow-Text (21152) • PROF_P_WALL-PROF-Finish-Grd-FoW-Cell (21153) • PROF_P_WALL-PROF-Finish-Grd-FoW-Line (21154) • PROF_P_WALL-PROF-Finish-Grd-FoW-Text (21155) • PROF_P_WALL-PROF-Existing-Grd-Cell (21156) • PROF_P_WALL-PROF-Existing-Grd-Line (21157) • PROF_P_WALL-PROF-Existing-Grd-Text (21158)
05-14-2013	Revised Section **4-3 Master Level and ByLevel Symbology Index** to show the addition of TOPO levels: • TOPO_E_TSTP-Cell (32545) • TOPO_E_TSTP-Line (32546) • TOPO_E_TSTP-Text (32547) • TOPO_E_TRIVER-Cell (32548) • TOPO_E_TRIVER-Line (32549) • TOPO_E_TRIVER-Text (32550) • TOPO_E_TLAKE-Cell (32551) • TOPO_E_TLAKE-Line (32552) • TOPO_E_TLAKE-Text (32553) • TOPO_E_EVCS-Cell (32554) • TOPO_E_EVCS-Line (32555) • TOPO_E_EVCS-Text (32556) • TOPO_E_EVPR-Cell (32557) • TOPO_E_EVPR-Line (32558) • TOPO_E_EVPR-Text (32559) • TOPO_E_BSBF-Cell (32560) • TOPO_E_BSBF-Line (32561) • TOPO_E_BSBF-Text (32562) *Continued next page-*

	• TOPO_E_BSBW-Cell (32563) • TOPO_E_BSBW-Line (32564) • TOPO_E_BSBW-Text (32565) • TOPO_E_BSTBF-Cell (32566) • TOPO_E_BSTBF-Line (32567) • TOPO_E_BSTBF-Text (32568) • TOPO_E_DHDS-Cell (32569) • TOPO_E_DHDS-Line (32570) • TOPO_E_DHDS-Text (32571) • TOPO_E_MLBL-Cell (32572) • TOPO_E_MLBL-Line (32573) • TOPO_E_MLBL-Text (32575)
05-14-2013	Revised Section **4-3 Master Level and ByLevel Symbology Index** to show the addition of XSEC levels: • XSEC_E_TSTP-Cell (39611) • XSEC_E_TSTP-Line (39612) • XSEC_E_TSTP-Text (39613) • XSEC_E_TRIVER-Cell (39614) • XSEC_E_TRIVER-Line (39615) • XSEC_E_TRIVER-Text (39616) • XSEC_E_TLAKE-Cell (39617) • XSEC_E_TLAKE-Line (39618) • XSEC_E_TLAKE-Text (39619) • XSEC_E_TCOR-Cell (39620) • XSEC_E_TCOR-Line (39621) • XSEC_E_TCOR-Text (39622) • XSEC_E_EVCS-Cell (39623) • XSEC_E_EVCS-Line (39624) • XSEC_E_EVCS-Text (39625) • XSEC_E_EVPR-Cell (39626) • XSEC_E_EVPR-Line (39627) • XSEC_E_EVPR-Text (39628) • XSEC_E_BSBF-Cell (39629) • XSEC_E_BSBF-Line (39630) • XSEC_E_BSBF-Text (39631) • XSEC_E_BSBW-Cell (39632) • XSEC_E_BSBW-Line (39633) • XSEC_E_BSBW-Text (39634) • XSEC_E_BSTBF-Cell (39635) • XSEC_E_BSTBF-Line (39636) • XSEC_E_BSTBF-Text (39637) *Continued next page-*

	• XSEC_E_DHDS-Cell (39638) • XSEC_E_DHDS-Line (39639) • XSEC_E_DHDS-Text (39640) • XSEC_E_MLBL-Cell (39641) • XSEC_E_MLBL-Line (39642) • XSEC_E_MLBL-Text (39643)
05-14-2013	Revised Section **4-3 Master Level and ByLevel Symbology Index** to show the addition of XSEC levels: • XSEC_P_WALL-PROF-Top-of-Wall-Cell (40172) • XSEC_P_WALL-PROF-Top-of-Wall-Line (40173) • XSEC_P_WALL-PROF-Top-of-Wall-Text (40174) • XSEC_P_WALL-PROF-Bottom-of-Wall-Cell (40175) • XSEC_P_WALL-PROF-Bottom-of-Wall-Line (40176) • XSEC_P_WALL-PROF-Bottom-of-Wall-Text (40177) • XSEC_P_WALL-PROF-Top-of-Footing-Cell (40178) • XSEC_P_WALL-PROF-Top-of-Footing-Line (40179) • XSEC_P_WALL-PROF-Top-of-Footing-Text (40180) • XSEC_P_WALL-PROF-Finish-Grd-BoW-Cell (40181) • XSEC_P_WALL-PROF-Finish-Grd-BoW-Line (40182) • XSEC_P_WALL-PROF-Finish-Grd-Bow-Text (40183) • XSEC_P_WALL-PROF-Finish-Grd-FoW-Cell (40184) • XSEC_P_WALL-PROF-Finish-Grd-FoW-Line (40185) • XSEC_P_WALL-PROF-Finish-Grd-FoW-Text (40186) • XSEC_P_WALL-PROF-Existing-Grd-Cell (40187) • XSEC_P_WALL-PROF-Existing-Grd-Line (40188) • XSEC_P_WALL-PROF-Existing-Grd-Text (40189)
05-14-2013	Revised Section **4-3 Master Level and ByLevel Symbology Index** to show the addition of MAIN levels: • MAIN_P_WALL-PROF-Top-of-Wall-Cell (17112) • MAIN_P_WALL-PROF-Top-of-Wall-Line (17113) • MAIN_P_WALL-PROF-Top-of-Wall-Text (17114) • MAIN_P_WALL-PROF-Bottom-of-Wall-Cell (17115) • MAIN_P_WALL-PROF-Bottom-of-Wall-Line (17116) • MAIN_P_WALL-PROF-Bottom-of-Wall-Text (17117) • MAIN_P_WALL-PROF-Top-of-Footing-Cell (17118) • MAIN_P_WALL-PROF-Top-of-Footing-Line (17119) • MAIN_P_WALL-PROF-Top-of-Footing-Text (17120) • MAIN_P_WALL-PROF-Finish-Grd-BoW-Cell (17121) • MAIN_P_WALL-PROF-Finish-Grd-BoW-Line (17122) • MAIN_P_WALL-PROF-Finish-Grd-Bow-Text (17123) *Continued next page-*

	• MAIN_P_WALL-PROF-Finish-Grd-FoW-Cell (17124) • MAIN_P_WALL-PROF-Finish-Grd-FoW-Line (17125) • MAIN_P_WALL-PROF-Finish-Grd-FoW-Text (17126) • MAIN_P_WALL-PROF-Existing-Grd-Cell (17127) • MAIN_P_WALL-PROF-Existing-Grd-Line (17128) • MAIN_P_WALL-PROF-Existing-Grd-Text (17129)
05-15-2013	Revised Section **4-3 Master Level and ByLevel Symbology Index** to show the deletion of PROF levels: • PROF_E_EVCS-Cell (20632) through • PROF_E_BSTBF-Text (20646)
05-15-2013	Revised Section **4-3 Master Level and ByLevel Symbology Index** to show the deletion of TOPO levels: • TOPO_E_EVCS-Cell (32554) through • TOPO_E_BSTBF-Text (32568)
05-15-2013	Revised Section **4-3 Master Level and ByLevel Symbology Index** to show the deletion of XSEC levels: • XSEC_E_EVCS-Cell (39623) through • XSEC_E_BSTBF-Text (39637)
05-15-2013	Revised Section **4-3 Master Level and ByLevel Symbology Index** to show the addition of PROF levels: • PROF_E_TBF-Cell (20653) • PROF_E_TBF-Line (20654) • PROF_E_TBF-Text (20655) • PROF_E_TWR-Cell (20656) • PROF_E_TWR-Line (20657) • PROF_E_TWR-Text (20658)

05-15-2013	Revised Section **4-3 Master Level and ByLevel Symbology Index** to show the addition of TOPO levels: • TOPO_E_TBF-Cell (32575) • TOPO_E_TBF-Line (32576) • TOPO_E_TBF-Text (32577) • TOPO_E_TWR-Cell (32578) • TOPO_E_TWR-Line (32579) • TOPO_E_TWR-Text (32580)
05-15-2013	Revised Section **4-3 Master Level and ByLevel Symbology Index** to show the addition of XSEC levels: • XSEC_E_TBF-Cell (39644) • XSEC_E_TBF-Line (39645) • XSEC_E_TBF-Text (39646) • XSEC_E_TWR-Cell (39647) • XSEC_E_TWR-Line (39648) • XSEC_E_TWR-Text (39649)
05-20-2013	Revised Section **2-7 PROF** for additional PROF_E and PROF_P levels.
05-20-2013	Revised Section **2-7 TOPO** for additional TOPO levels.
05-20-2013	Revised Section **2-7 XSEC** for additional XSEC_E and XSEC_P levels.
05-21-2013	Revised Section **2-7 MAIN** for additional MAIN levels.
05-23-2013	Revised Section **2-5 (13) Mainline Roadway Plan** to show additional MAIN and TOPO levels displayed.
05-28-2013	Revised Section **2-5 (14) Crossroad Plan** to show additional MAIN and TOPO levels displayed.
05-31-2013	Revised Section **2-5 (15) Mainline Roadway Profile** to show additional PROF_E and PROF_P levels displayed.
05-31-2013	Revised Section **2-5 (16) Crossroad Profile** to show additional PROF_E and PROF_P levels displayed.

05-31-2013	Revised Section **2-5 (17) Driveway Profiles** to show additional PROF_E and PROF_P levels displayed.
05-31-2013	Revised Section **2-5 (19) Staging Plan Drawings** to show additional TOPO levels displayed.
05-31-2013	Revised Section **2-5 (19) Staging Profiles** to show additional PROF_E and PROF_P levels displayed.
05-31-2013	Revised Section **2-5 (19) Staging Cross Sections** to show additional XSEC_E and XSEC_P levels displayed.
06-03-2013	Revised Section **2-5 (22) Drainage Profiles** to show additional PROF_E and PROF_P levels displayed.
06-03-2013	Revised Section **2-5 (23) Cross-Sections** to show additional XSEC_E and XSEC_P levels displayed.
06-03-2013	Revised Section **2-5 (24) Utility Plans** to show additional MAIN and TOPO levels displayed.
06-03-2013	Revised Section **2-5 (25) Lighting Plans and Details** to show additional TOPO levels displayed.
06-03-2013	Revised Section **2-5 (29) Landscaping Plans** to show additional TOPO levels displayed.
06-03-2013	Revised Section **2-5 (30) Mitigation Plans** to show additional TOPO levels displayed.
06-03-2013	Revised Section **2-5 (32) Retaining Wall Plans** to show additional TOPO levels displayed.
06-03-2013	Revised Section **2-5 (34) Sound Barrier Plans** to show additional TOPO levels displayed.

06-03-2013	Revised Section **2-5 (44) Utility Relocation Plans** to show additional TOPO levels displayed.
06-03-2013	Revised Section **2-5 (50) Erosion Cover Drawing** to show additional TOPO levels displayed.
06-03-2013	Revised Section **2-5 (54) BMP Location Details** to show additional TOPO levels displayed.
06-03-2013	Revised Section **2-5 (60) Right of Way Plans-Cover** to show additional TOPO levels displayed.
06-03-2013	Revised Section **2-5 (60) Right of Way Plans-Drawings** to show additional TOPO levels displayed.
06-28-2013	Revised Section **3-2 Cell Libraries** to show additional cell libraries: • GDOT-BR-Bridge.cel • GDOT-BR-Hydro.cel • GDOT-BR-Rwall.cel • GDOT-GN-Pattern.cel
06-28-2013	Revised Section **3-2 Cell Libraries** to update the revision date of GDOT-LS-Symbols.cel.
July 2013	Released EDG Version 4.1.6
07-29-2013	Revised Section **4-3 Master Level and ByLevel Symbology Index** to update the level descriptions for PROF_E, TOPO and XSEC_E levels to show revisions to the photogrammetry “K” codes.
08-16-2013	Revised Section **2-7 MAIN** for additional MAIN_P_SIDECL levels. • MAIN_P_SIDECL-Tic-Sta-Cell (17130) • MAIN_P_SIDECL-Tic-Sta-Line (17131) • MAIN_P_SIDECL-PC-PT-Sta-Ldr-Cell (17132) • MAIN_P_SIDECL-PC-PT-Sta-Ldr-Line (17133) • MAIN_P_SIDECL-Curve-Data-Cell (17134) • MAIN_P_SIDECL-Curve-Data-Line (17135)

08-16-2013	Revised Section **2-5 (13) Mainline Roadway Plan** to show additional MAIN levels displayed. • MAIN_P_CONSTCL-Tic-Sta-Line (17060) • MAIN_P_CONSTCL-PC-PT-Sta-Ldr-Line (17062) • MAIN_P_SIDECL-Tic-Sta-Line (17131) • MAIN_P_SIDECL-PC-PT-Sta-Ldr-Line (17133)
08-16-2013	Revised Section **2-5 (14) Crossroad Plan** to show additional MAIN levels displayed. • MAIN_P_CONSTCL-Tic-Sta-Line (17060) • MAIN_P_CONSTCL-PC-PT-Sta-Ldr-Line (17062) • MAIN_P_SIDECL-Tic-Sta-Line (17131) • MAIN_P_SIDECL-PC-PT-Sta-Ldr-Line (17133)
08-16-2013	Revised Section **4-3 Master Level and ByLevel Symbology Index** to show the addition of MAIN levels: • MAIN_P_SIDECL-Tic-Sta-Cell (17130) • MAIN_P_SIDECL-Tic-Sta-Line (17131) • MAIN_P_SIDECL-PC-PT-Sta-Ldr-Cell (17132) • MAIN_P_SIDECL-PC-PT-Sta-Ldr-Line (17133) • MAIN_P_SIDECL-Curve-Data-Cell (17134) • MAIN_P_SIDECL-Curve-Data-Line (17135)
08-19-2013	Revised Section **2-7 MAIN** for additional levels. • MAIN_P_Sight-Distance-Cell (17136) • MAIN_P_Sight-Distance-Line (17137) • MAIN_P_Sight-Distance-Text (17138)
08-19-2013	Revised Section **2-7 PROF** for additional levels. • PROF_P_Sight-Distance-Cell (21159) • PROF_P_Sight-Distance-Line (21160) • PROF_P_Sight-Distance-Text (21161)
08-19-2013	Revised Section **2-7 XSEC** for additional levels. • XSEC_P_Sight-Distance-Cell (40190) • XSEC_P_Sight-Distance-Line (40191) • XSEC_P_Sight-Distance-Text (40192)

08-19-2013	Revised Section **4-3 Master Level and ByLevel Symbology Index** to show the addition of MAIN, PROF_P and XSEC_P levels: • MAIN_P_Sight-Distance-Cell (17136) • MAIN_P_Sight-Distance-Line (17137) • MAIN_P_Sight-Distance-Text (17138) • PROF_P_Sight-Distance-Cell (21158) • PROF_P_Sight-Distance-Line (21160) • PROF_P_Sight-Distance-Text (21161) • XSEC_P_Sight-Distance-Cell (40190) • XSEC_P_Sight-Distance-Line (40191) • XSEC_P_Sight-Distance-Text (40192)
08-23-2013	Revised Section **2-7 PROF** for deletion of PROF_E levels: • PROF_E_TBF-Cell (20653) • PROF_E_TBF-Line (20654) • PROF_E_TBF-Text (20655) • PROF_E_TWR-Cell (20656) • PROF_E_TWR-Line (20657) • PROF_E_TWR-Text (20658)
08-23-2013	Revised Section **2-7 TOPO** for deletion TOPO levels: • TOPO_E_TBF-Cell (32575) • TOPO_E_TBF-Line (32576) • TOPO_E_TBF-Text (32577) • TOPO_E_TWR-Cell (32578) • TOPO_E_TWR-Line (32579) • TOPO_E_TWR-Text (32580)
08-23-2013	Revised Section **2-7 XSEC** for deletion of XSEC_E levels: • XSEC_E_TBF-Cell (39644) • XSEC_E_TBF-Line (39645) • XSEC_E_TBF-Text (39646) • XSEC_E_TWR-Cell (39647) • XSEC_E_TWR-Line (39648) • XSEC_E_TWR-Text (39649)
08-23-2013	Revised Section **2-7 PROF** for additional PROF_E levels: • PROF_E_SBF-Cell (20659) • PROF_E_SBF-Line (20660) • PROF_E_SBF-Text (20661) • PROF_E_SXS-Cell (20662) • PROF_E_SXS-Line (20663) • PROF_E_SXS-Text (20664)

08-23-2013	Revised Section **2-7 TOPO** for additional TOPO levels: • TOPO_E_SBF-Cell (32581) • TOPO_E_SBF-Line (32582) • TOPO_E_SBF-Text (32583) • TOPO_E_SXS-Cell (32584) • TOPO_E_SXS-Line (32585) • TOPO_E_SXS-Text (32586)
08-23-2013	Revised Section **2-7 XSEC** for additional XSEC_E levels: • XSEC_E_SBF-Cell (39650) • XSEC_E_SBF-Line (39651) • XSEC_E_SBF-Text (39652) • XSEC_E_SXS-Cell (39653) • XSEC_E_SXS-Line (39654) • XSEC_E_SXS-Text (39655)
08-23-2013	Revised Section **4-3 Master Level and ByLevel Symbology Index** to show the deletion of PROF_E, TOPO and XSEC_E levels: • PROF_E_TBF-Cell (20653) • PROF_E_TBF-Line (20654) • PROF_E_TBF-Text (20655) • PROF_E_TWR-Cell (20656) • PROF_E_TWR-Line (20657) • PROF_E_TWR-Text (20658) • TOPO_E_TBF-Cell (32575) • TOPO_E_TBF-Line (32576) • TOPO_E_TBF-Text (32577) • TOPO_E_TWR-Cell (32578) • TOPO_E_TWR-Line (32579) • TOPO_E_TWR-Text (32580) • XSEC_E_TBF-Cell (39644) • XSEC_E_TBF-Line (39645) • XSEC_E_TBF-Text (39646) • XSEC_E_TWR-Cell (39647) • XSEC_E_TWR-Line (39648) • XSEC_E_TWR-Text (39649)
08-23-2013	Revised Section **4-3 Master Level and ByLevel Symbology Index** to show the addition of PROF_E, TOPO and XSEC_E levels: • PROF_E_SBF-Cell (20659) • PROF_E_SBF-Line (20660) • PROF_E_SBF-Text (20661) *Continued next page-*

	• PROF_E_SXS-Cell (20662) • PROF_E_SXS-Line (20663) • PROF_E_SXS-Text (20664) • TOPO_E_SBF-Cell (32581) • TOPO_E_SBF-Line (32582) • TOPO_E_SBF-Text (32583) • TOPO_E_SXS-Cell (32584) • TOPO_E_SXS-Line (32585) • TOPO_E_SXS-Text (32586) • XSEC_E_SBF-Cell (39650) • XSEC_E_SBF-Line (39651) • XSEC_E_SBF-Text (39652) • XSEC_E_SXS-Cell (39653) • XSEC_E_SXS-Line (39654) • XSEC_E_SXS-Text (39655)
08-26-2013	Revised Section **2-5 (13) Mainline Roadway Plan** to show additional MAIN levels displayed: • MAIN_P_CONSTCL-Curve-Data-Cell (17088) • MAIN_P_CONSTCL-Curve-Data-Line (17089) • MAIN_P_SIDECL-Curve-Data-Cell (17134) • MAIN_P_SIDECL-Curve-Data-Line (17135)
08-26-2013	Revised Section **2-5 (14) Crossroad Plan** to show additional MAIN levels displayed: • MAIN_P_SIDECL-Curve-Data-Cell (17134) • MAIN_P_SIDECL-Curve-Data-Line (17135)
10-07-2013	Revised Section **2-7 BRDG** for addition of level: • BR_P_37-Elevation-View-Dimension-Line (44037)
10-07-2013	Revised Section **2-7 BRDG** for deletion of level: • BR_P_37-Plan-View-Dimension-Line (44021)
10-07-2013	Revised Section **4-3 Master Level and ByLevel Symbology Index** to show the addition of BRDG level: • BR_P_37-Elevation-View-Dimension-Line (44037)
10-07-2013	Revised Section **4-3 Master Level and ByLevel Symbology Index** to show the deletion of BRDG level: • BR_P_37-Plan-View-Dimension-Line (44021)

10-07-2013	Revised Section **1-8 Graphic Standards** to clarify MicroStation line weight requirements.
Oct. 2013	Released EDG Version 4.1.7
11-07-2013	Added Section **2-7 STATE MAP** for addition of levels: • State_Map_Bodies_of_Water-Cell (46001) Through • State_Map_Parks_and_Labels-Text (46048) 48 additional levels total.
11-07-2013	Revised Section **4-3 Master Level and ByLevel Symbology Index** to show the addition of State_Map levels: • State_Map_Bodies_of_Water-Cell (46001) Through • State_Map_Parks_and_Labels-Text (46048) 48 additional levels total.
11-19-2013	Revised Section **4-3 Master Level and ByLevel Symbology Index** to show updated ByLevel Color symbology for MAIN levels: • MAIN_P_WALL-PROF-Top-of-Wall-Cell (17112) • MAIN_P_WALL-PROF-Top-of-Wall-Line (17113) • MAIN_P_WALL-PROF-Top-of-Wall-Text (17114) • MAIN_P_WALL-PROF-Bottom-of-Wall-Cell (17115) • MAIN_P_WALL-PROF-Bottom-of-Wall-Line (17116) • MAIN_P_WALL-PROF-Bottom-of-Wall-Text (17117)
11-19-2013	Revised Section **4-3 Master Level and ByLevel Symbology Index** to show updated ByLevel Color symbology for PROF levels: • PROF_P_WALL-PROF-Top-of-Wall-Cell (21141) • PROF_P_WALL-PROF-Top-of-Wall-Line (21142) • PROF_P_WALL-PROF-Top-of-Wall-Text (21143) • PROF_P_WALL-PROF-Bottom-of-Wall-Cell (21144) • PROF_P_WALL-PROF-Bottom-of-Wall-Line (21145) • PROF_P_WALL-PROF-Bottom-of-Wall-Text (21146)

11-19-2013	Revised Section **4-3 Master Level and ByLevel Symbology Index** to show updated ByLevel Color symbology for XSEC levels: • XSEC_P_WALL-PROF-Top-of-Wall-Cell (40172) • XSEC_P_WALL-PROF-Top-of-Wall-Line (40173) • XSEC_P_WALL-PROF-Top-of-Wall-Text (40174) • XSEC_P_WALL-PROF-Bottom-of-Wall-Cell (40175) • XSEC_P_WALL-PROF-Bottom-of-Wall-Line (40176) • XSEC_P_WALL-PROF-Bottom-of-Wall-Text (40177)
11-22-2013	Revised Section **4-3 Master Level and ByLevel Symbology Index** to show updated ByLevel Linestyle Symbology for TOPO levels: • TOPO_E_TFBW-Line (32211) • TOPO_E_TFCL-Line (32214)
01-09-2014	Revised Section **2-7 BRDG** for additional levels: • BR_P_38-Supqnt-Line (44038) • BR_P_39-Supqnt-Text (44039) • BR_P_40-Subqnt-Line (44040) • BR_P_41-Subqnt-Text (44041) • BR_P_42-Rebar-Table-Line (44042) • BR_P_43-Rebar-Table-Text (44043) • BR_P_44-Gen-Notes-Table-Line (44044) • BR_P_45-Gen-Notes-Table-Text (44045)
01-09-2014	Revised Section **4-3 Master Level and ByLevel Symbology Index** to show the addition of BR levels: • BR_P_38-Supqnt-Line (44038) • BR_P_39-Supqnt-Text (44039) • BR_P_40-Subqnt-Line (44040) • BR_P_41-Subqnt-Text (44041) • BR_P_42-Rebar-Table-Line (44042) • BR_P_43-Rebar-Table-Text (44043) • BR_P_44-Gen-Notes-Table-Line (44044) • BR_P_45-Gen-Notes-Table-Text (44045)
Jan. 2014	Released EDG Version 4.1.8
02-27-2014	Added Section **2-7 TRWK** for addition of TRWK reference file and addition of MAIN levels: • MAIN_P_EOP-Line (17023)

03-05-2014	Revised Section **2-5 (13) Mainline Roadway Plan** to show additional MAIN and PROP levels displayed: • MAIN_P_Details-Begin-End-Const-Limit-Const-Label-Cell (17139) • MAIN_P_Details-Begin-End-Const-Limit-Const-Label-Line (17140) • MAIN_P_Details-RouteName-CL-Cell (17141) • MAIN_P_Details-RouteName-CL-Line (17142) • MAIN_P_Details-Super-Elev-Trans-Label-Cell (17143) • MAIN_P_Details-Super-Elev-Trans-Label-Line (17144) • MAIN_P_Misc-Detail-Info-Cell (17146) • MAIN_P_Misc-Detail-Info-Text (17147) • PROP_E_PCF-Line (22090) • PROP_E_PPC-Line (22091) • PROP_E_PPOL-Line (22092) • PROP_E_RWC-Line (22093) • PROP_E_RWM-Line (22094)
03-05-2014	Revised Section **2-5 (14) Crossroad Plan** to show additional MAIN and PROP levels displayed: • MAIN_P_Details-Begin-End-Const-Limit-Const-Label-Cell (17139) • MAIN_P_Details-Begin-End-Const-Limit-Const-Label-Line (17140) • MAIN_P_Details-RouteName-CL-Cell (17141) • MAIN_P_Details-RouteName-CL-Line (17142) • MAIN_P_Details-Super-Elev-Trans-Label-Cell (17143) • MAIN_P_Details-Super-Elev-Trans-Label-Line (17144) • MAIN_P_Misc-Detail-Info-Cell (17146) • MAIN_P_Misc-Detail-Info-Text (17147) • PROP_E_PCF-Line (22090) • PROP_E_PPC-Line (22091) • PROP_E_PPOL-Line (22092) • PROP_E_RWC-Line (22093) • PROP_E_RWM-Line (22094)
03-05-2014	Revised Section **2-7 CNLY** for the addition of proposed CNLY levels: • CNLY_P_Appr-Slab-Cell (5048) • CNLY_P_Barrier-Cell (5049) • CNLY_P_Bridge-Cell (5050) • CNLY_P_CONSTCL-Cell (5051) • CNLY_P_Curb-Gutter-Cell (5052) • CNLY_P_Driveway-Cell (5053) *Continued next page-*

	• CNLY_P_EPSHLDR-Cell (5054) • CNLY_P_Fence-Cell (5055) • CNLY_P_Guardrail-Cell (5056) • CNLY_P_Misc-Const-Feat-Cell (5057) • CNLY_P_Rdwy-Begin-Const-Limit-of-Const-Cell (5058) • CNLY_P_Rdwy-Begin-Const-Limit-of-Const-Line (5059) • CNLY_P_Rdwy-Dim-Cell (5060) • CNLY_P_Rdwy-Dim-Line (5061) • CNLY_P_Rdwy-EOP-Cell (5062) • CNLY_P_Misc-Dtl-Info-Cell (5063) • CNLY_P_Misc-Dtl-Info-Line (5064) • CNLY_P_Rdwy-RouteName-Cell (5065) • CNLY_P_Rdwy-RouteName-Line (5066) • CNLY_P_Rdwy-Super-Trans-Label-Cell (5067) • CNLY_P_Rdwy-Super-Trans-Label-Line (5068) • CNLY_P_Ret-Wall-Cell (5069) • CNLY_P_SIDECL-Cell (5070) • CNLY_P_Sidewalk-Cell (5071) • CNLY_P_Sound-Barrier-Cell (5072)
03-05-2014	Revised Section **2-7 DRNG** for the addition of proposed DRNG levels: • DRNG_P_BASIN-Boundary-Major-Cell (6033) • DRNG_P_Bridge-Culv-Cell (6034) • DRNG_P_Cross-Drain-and-Culv-Cell (6035) • DRNG_P_Detention-Pond-Cell (6036) • DRNG_P_Ditch-Cell (6037) • DRNG_P_Ditch-Line (6038) • DRNG_P_Perm-Ditch-Protect-Cell (6039) • DRNG_P_Sediment-Basin-Cell (6040) • DRNG_P_Storm-Drain-Pipe-Cell (6041) • DRNG_P_Storm-Drain-Struct-Line (6042) • DRNG_P_Struct-Cell (6043) • DRNG_P_Struct-Line (6044)
03-06-2014	Revised Section **2-7 MAIN** for the addition of proposed MAIN levels: • MAIN_P_Details-Begin-End-Const-Limit-Const-Label-Cell (17139) • MAIN_P_Details-Begin-End-Const-Limit-Const-Label-Line (17140) • MAIN_P_Details-RouteName-CL-Cell (17141) • MAIN_P_Details-RouteName-CL-Line (17142) • MAIN_P_Details-Super-Elev-Trans-Label-Cell (17143) *Continued next page-*

	• MAIN_P_Details-Super-Elev-Trans-Label-Line (17144) • MAIN_P_Matchline-Cell (17145) • MAIN_P_Misc-Detail-Info-Cell (17146) • MAIN_P_Misc-Detail-Info-Text (17147) • MAIN_P_SIDECL-Text (17148) • MAIN_P_Driveway-Pattern-Line (17149) • MAIN_P_Curb-Gutter-Conc-Pattern-Line (17150) • MAIN_P_Sidewalk-Conc-Pattern-Line (17151)
03-06-2014	Revised Section **2-7 MNTC** for the addition of proposed MNTC levels: • MNTC_P_Maintenance-Cell (19003)
03-06-2014	Revised Section **2-7 PROP** for the addition of existing PROP levels: • PROP_E_PCF-Line (22090) • PROP_E_PPC-Line (22091) • PROP_E_PPOL-Line (22092) • PROP_E_RWC-Line (22093) • PROP_E_RWM-Line (22094)
03-06-2014	Revised Section **2-7 QTYS** for the addition of proposed QTYS level: • QTYS_P_Quantities-Cell (23003)
03-06-2014	Revised Section **2-7 REQD** for the addition of proposed REQD levels: • REQD_P_North-East-Coord-Label-Cell (24053) • REQD_P_North-East-Coord-Label-Line (24054)
03-06-2014	Revised Section **2-7 RWTB** for the addition of proposed RWTB levels: • RWTB_P_Cell (25002) • RWTB_P_Line (25003)
03-06-2014	Revised Section **4-3 Master Level and ByLevel Symbology Index** to show the addition of proposed CNLY levels: • CNLY_P_Appr-Slab-Cell (5048) • CNLY_P_Barrier-Cell (5049) • CNLY_P_Bridge-Cell (5050) • CNLY_P_CONSTCL-Cell (5051) • CNLY_P_Curb-Gutter-Cell (5052) • CNLY_P_Driveway-Cell (5053) • CNLY_P_EPSHLDR-Cell (5054) *Continued next page-*

	• CNLY_P_Fence-Cell (5055) • CNLY_P_Guardrail-Cell (5056) • CNLY_P_Misc-Const-Feat-Cell (5057) • CNLY_P_Rdwy-Begin-Const-Limit-of-Const-Cell (5058) • CNLY_P_Rdwy-Begin-Const-Limit-of-Const-Line (5059) • CNLY_P_Rdwy-Dim-Cell (5060) • CNLY_P_Rdwy-Dim-Line (5061) • CNLY_P_Rdwy-EOP-Cell (5062) • CNLY_P_Misc-Dtl-Info-Cell (5063) • CNLY_P_Misc-Dtl-Info-Line (5064) • CNLY_P_Rdwy-RouteName-Cell (5065) • CNLY_P_Rdwy-RouteName-Line (5066) • CNLY_P_Rdwy-Super-Trans-Label-Cell (5067) • CNLY_P_Rdwy-Super-Trans-Label-Line (5068) • CNLY_P_Ret-Wall-Cell (5069) • CNLY_P_SIDECL-Cell (5070) • CNLY_P_Sidewalk-Cell (5071) • CNLY_P_Sound-Barrier-Cell (5072)
03-06-2014	Revised Section **4-3 Master Level and ByLevel Symbology Index** to show the addition of proposed DRNG levels: • DRNG_P_BASIN-Boundary-Major-Cell (6033) • DRNG_P_Bridge-Culv-Cell (6034) • DRNG_P_Cross-Drain-and-Culv-Cell (6035) • DRNG_P_Detention-Pond-Cell (6036) • DRNG_P_Ditch-Cell (6037) • DRNG_P_Ditch-Line (6038) • DRNG_P_Perm-Ditch-Protect-Cell (6039) • DRNG_P_Sediment-Basin-Cell (6040) • DRNG_P_Storm-Drain-Pipe-Cell (6041) • DRNG_P_Storm-Drain-Struct-Line (6042) • DRNG_P_Struct-Cell (6043) • DRNG_P_Struct-Line (6044)
03-06-2014	Revised Section **4-3 Master Level and ByLevel Symbology Index** to show the addition of proposed MAIN levels: • MAIN_P_Details-Begin-End-Const-Limit-Const-Label-Cell (17139) • MAIN_P_Details-Begin-End-Const-Limit-Const-Label-Line (17140) • MAIN_P_Details-RouteName-CL-Cell (17141) • MAIN_P_Details-RouteName-CL-Line (17142) *Continued next page-*

	• MAIN_P_Details-Super-Elev-Trans-Label-Cell (17143) • MAIN_P_Details-Super-Elev-Trans-Label-Line (17144) • MAIN_P_Matchline-Cell (17145) • MAIN_P_Misc-Detail-Info-Cell (17146) • MAIN_P_Misc-Detail-Info-Text (17147) • MAIN_P_SIDECL-Text (17148) • MAIN_P_Driveway-Pattern-Line (17149) • MAIN_P_Curb-Gutter-Conc-Pattern-Line (17150) • MAIN_P_Sidewalk-Conc-Pattern-Line (17151)
03-06-2014	Revised Section **4-3 Master Level and ByLevel Symbology Index** to show the addition of proposed MNTC level: • MNTC_P_Maintenance-Cell (19003)
03-06-2014	Revised Section **4-3 Master Level and ByLevel Symbology Index** to show the addition of existing PROP levels: • PROP_E_PCF-Line (22090) • PROP_E_PPC-Line (22091) • PROP_E_PPOL-Line (22092) • PROP_E_RWC-Line (22093) • PROP_E_RWM-Line (22094)
03-06-2014	Revised Section **4-3 Master Level and ByLevel Symbology Index** to show the addition of proposed QTYS level: • QTYS_P_Quantities-Cell (23003)
03-06-2014	Revised Section **4-3 Master Level and ByLevel Symbology Index** to show the addition of proposed REQD levels: • REQD_P_North-East-Coord-Label-Cell (24053) • REQD_P_North-East-Coord-Label-Line (24054)
03-06-2014	Revised Section **4-3 Master Level and ByLevel Symbology Index** to show the addition of proposed RWTB levels: • RWTB_P_Cell (25002) • RWTB_P_Line (25003)
03-13-2014	Revised Section **2-7 MAIN** for the addition of proposed MAIN levels: • MAIN_P_Sight-Distance-Yellow-Cell (17152) • MAIN_P_Sight-Distance-Yellow-Cell (17153) *Continued next page-*

	• MAIN_P_Signt-Distance-Yellow-Text (17154) • MAIN_P_Sight-Distance-Red-Cell (17155) • MAIN_P_Sight-Distance-Red-Line (17156) • MAIN_P_Sight-Distance-Red-Text (17157)
03-13-2014	Revised Section **2-7 PROF** for the addition of proposed MAIN levels: • PROF_P_Sight-Distance-Yellow-Cell (21162) • PROF_P_Sight-Distance-Yellow-Cell (21163) • PROF_P_Signt-Distance-Yellow-Text (21164) • PROF_P_Sight-Distance-Red-Cell (21165) • PROF_P_Sight-Distance-Red-Line (21166) • PROF_P_Sight-Distance-Red-Text (21167)
03-13-2014	Revised Section **2-7 XSEC** for the addition of proposed MAIN levels: • XSEC_P_Sight-Distance-Yellow-Cell (40193) • XSEC_P_Sight-Distance-Yellow-Cell (40194) • XSEC_P_Signt-Distance-Yellow-Text (40195) • XSEC_P_Sight-Distance-Red-Cell (40196) • XSEC_P_Sight-Distance-Red-Line (40197) • XSEC_P_Sight-Distance-Red-Text (40198)
03-13-2014	Revised Section **2-7 MAIN** for the addition of proposed MAIN levels: • MAIN_P_Sight-Distance-Yellow-Cell (17152) • MAIN_P_Sight-Distance-Yellow-Cell (17153) • MAIN_P_Signt-Distance-Yellow-Text (17154) • MAIN_P_Sight-Distance-Red-Cell (17155) • MAIN_P_Sight-Distance-Red-Line (17156) • MAIN_P_Sight-Distance-Red-Text (17157)
03-13-2014	Revised Section **2-6 Reference File Names (List)** to show addition of TRWK reference file.
03-13-2014	Added Section **2-7 TRWK** for the addition of proposed TRWK levels: • TRWK_P_Autoturn-Conflict-Analysis-Cell (47001) • TRWK_P_Autoturn-Conflict-Analysis-Line (47002) • TRWK_P_Autoturn-Conflict-Analysis-Text (47003) • TRWK_P_Autoturn-Conflict-Analysis-Cell (47029) • TRWK_P_Autoturn-Conflict-Analysis-Line (47030) • TRWK_P_Autoturn-Conflict-Analysis-Text (47031) • TRWK_P_Torus-Notifications-Cell (47004) *Continued next page-*

	• TRWK_P_Torus-Notifications-Line (47005) • TRWK_P_Torus-Notofications-Text (47006) • TRWK_P_Torus-Design-Symbols-Cell (47007) • TRWK_P_Torus-Design-Symbols-Line (47008) • TRWK_P_Torus-Design-Symbols-Text (47009) • TRWK_P_Torus-Fastest-Path-Cell (47010) • TRWK_P_Torus-Fastest-Path-Line (47011) • TRWK_P_Torus-Fastest-Path-Text (47012) • TRWK_P_Torus-Refined-Edges-Cell (47013) • TRWK_P_Torus-Refined-Edges-Line (47014) • TRWK_P_Torus-Refined-Edges-Text (47015) • TRWK_P_Torus-Movements-General-Cell (47016) • TRWK_P_Torus-Movements-General-Line (47017) • TRWK_P_Torus-Movements-General-Text (47018) • TRWK_P_Torus-Sight-Lines-Cell (47019) • TRWK_P_Torus-Sight-Lines-Line (47020) • TRWK_P_Torus-Sight-Lines-Text (47021) • TRWK_P_Torus-Grading-Cell (47022) • TRWK_P_Torus-Grading-Line (47023) • TRWK_P_Torus-Grading-Text (47024) • TRWK_P_Torus-Capacity-Analysis-Cell (47025) • TRWK_P_Torus-Capacity-Analysis-Line (47026) • TRWK_P_Torus-Capacity-Analysis-Text (47027) • TRWK_P_Misc (47028)
03-13-2014	Revised Section **4-3 Master Level and ByLevel Symbology Index** to show the addition of proposed TRWK levels: • TRWK_P_Autoturn-Conflict-Analysis-Cell (47001) • TRWK_P_Autoturn-Conflict-Analysis-Line (47002) • TRWK_P_Autoturn-Conflict-Analysis-Text (47003) • TRWK_P_Torus-Notifications-Cell (47004) • TRWK_P_Torus-Notifications-Line (47005) • TRWK_P_Torus-Notofications-Text (47006) • TRWK_P_Torus-Design-Symbols-Cell (47007) • TRWK_P_Torus-Design-Symbols-Line (47008) • TRWK_P_Torus-Design-Symbols-Text (47009) • TRWK_P_Torus-Fastest-Path-Cell (47010) • TRWK_P_Torus-Fastest-Path-Line (47011) • TRWK_P_Torus-Fastest-Path-Text (47012) • TRWK_P_Torus-Refined-Edges-Cell (47013) • TRWK_P_Torus-Refined-Edges-Line (47014) • TRWK_P_Torus-Refined-Edges-Text (47015) • TRWK_P_Torus-Movements-General-Cell (47016) *Continued next page-*

	• TRWK_P_Torus-Movements-General-Line (47017) • TRWK_P_Torus-Movements-General-Text (47018) • TRWK_P_Torus-Sight-Lines-Cell (47019) • TRWK_P_Torus-Sight-Lines-Line (47020) • TRWK_P_Torus-Sight-Lines-Text (47021) • TRWK_P_Torus-Grading-Cell (47022) • TRWK_P_Torus-Grading-Line (47023) • TRWK_P_Torus-Grading-Text (47024) • TRWK_P_Torus-Capacity-Analysis-Cell (47025) • TRWK_P_Torus-Capacity-Analysis-Line (47026) • TRWK_P_Torus-Capacity-Analysis-Text (47027) • TRWK_P_Misc (47028) • TRWK_P_Autoturn-Conflict-Analysis-Cell (47029) • TRWK_P_Autoturn-Conflict-Analysis-Line (47030) • TRWK_P_Autoturn-Conflict-Analysis-Text (47031)
03-13-2014	Revised Section **3-2 Cell Libraries** for revised cell libraries: • GDOT-GN-Quantities.cel • GDOT-GN-Sheets.cel • GDOT-LO-Mapping.cel • GDOT-TO-WSigns.cel
03-13-2014	Revised Section **4-2 Level Name – Reference File Name Designations** to show addition of TRWK reference file and TRWK level root name.
03-26-2014	Revised Section **3-2 Cell Libraries** for revised cell libraries: • GDOT-GN-Quantities.cel • GDOT-GN-Sheets.cel • GDOT-TO-WSigns.cel
April 2014	Released EDG Version 4.1.9
05-27-2014	Revised Section **2-7 BRDG** for the addition of proposed BR levels: • BR_P_10-Rebars-Cell (44046) • BR_P_10-Rebars-Text (44047)
05-27-2014	Revised Section **4-3 Master Level and ByLevel Symbology Index** to show updated ByLevel Color symbology for BR level: • BR_P_10-Rebars-Line (44027)

05-27-2014	Revised Section **4-3 Master Level and ByLevel Symbology Index** to show the addition of proposed BR levels: • BR_P_10-Rebars-Cell (44046) • BR_P_10-Rebars-Text (44047)
06-05-2014	Revised Section **2-7 SGNL** for the addition of existing SGNL levels: • SGNL_E_Signal-Pvmt-Marking-FOBR-Line (26012) • SGNL_E_Signal-Pvmt-Marking-FODB-Line (26013) • SGNL_E_Signal-Pvmt-Marking-FOBR-Cell (26014) • SGNL_E_Signal-Pvmt-Marking-FODB-Cell (26015) • SGNL_E_Signal-Pvmt-Marking-FOBR-Text (26016) • SGNL_E_Signal-Pvmt-Marking-FODB-Text (26017)
06-05-2014	Revised Section **2-7 SIGN** for the addition of proposed SIGN levels: • SIGN_P_SM-Pvmt-Marking-Yellow-Striping-Cell (30014) • SIGN_P_SM-Pvmt-Marking-Yellow-Striping-Line (30015) • SIGN_P_SM-Pvmt-Marking-Yellow-Striping-Text (30016) • SIGN_P_SM-Pvmt-Marking-White-Striping-Cell (30017) • SIGN_P_SM-Pvmt-Marking-White-Striping-Line (30018) • SIGN_P_SM-Pvmt-Marking-White-Striping-Text (30019) • SIGN_P_SM-Pvmt-Marking-Yellow-Thermo-Cell (30020) • SIGN_P_SM-Pvmt-Marking-Yellow-Thermo-Line (30021) • SIGN_P_SM-Pvmt-Marking-Yellow-Thermo-Text (30022) • SIGN_P_SM-Pvmt-Marking-White-Thermo-Cell (30023) • SIGN_P_SM-Pvmt-Marking-White-Thermo-Line (30024) • SIGN_P_SM-Pvmt-Marking-White-Thermo-Text (30025)
06-05-2014	Revised Section **4-3 Master Level and ByLevel Symbology Index** to show the addition of existing SGNL levels: • SGNL_E_Signal-Pvmt-Marking-FOBR-Line (26012) • SGNL_E_Signal-Pvmt-Marking-FODB-Line (26013) • SGNL_E_Signal-Pvmt-Marking-FOBR-Cell (26014) • SGNL_E_Signal-Pvmt-Marking-FODB-Cell (26015) • SGNL_E_Signal-Pvmt-Marking-FOBR-Text (26016) • SGNL_E_Signal-Pvmt-Marking-FODB-Text (26017)
06-05-2014	Revised Section **4-3 Master Level and ByLevel Symbology Index** to show the addition of proposed SIGN levels: • SIGN_P_SM-Pvmt-Marking-Yellow-Striping-Cell (30014) • SIGN_P_SM-Pvmt-Marking-Yellow-Striping-Line (30015) • SIGN_P_SM-Pvmt-Marking-Yellow-Striping-Text (30016) *Continued next page-*

	• SIGN_P_SM-Pvmt-Marking-White-Striping-Cell (30017) • SIGN_P_SM-Pvmt-Marking-White-Striping-Line (30018) • SIGN_P_SM-Pvmt-Marking-White-Striping-Text (30019) • SIGN_P_SM-Pvmt-Marking-Yellow-Thermo-Cell (30020) • SIGN_P_SM-Pvmt-Marking-Yellow-Thermo-Line (30021) • SIGN_P_SM-Pvmt-Marking-Yellow-Thermo-Text (30022) • SIGN_P_SM-Pvmt-Marking-White-Thermo-Cell (30023) • SIGN_P_SM-Pvmt-Marking-White-Thermo-Line (30024) • SIGN_P_SM-Pvmt-Marking-White-Thermo-Text (30025)
06-05-2014	Revised Section **2-5 (21) Drainage Area Map** to show additional SHT levels displayed: • SHT_B_Match-Lines-Line (28061) • SHT_B_Match-Lines-Text (28062)
06-05-2014	Revised Section **2-5 (32) Retaining Wall Plans** to show additional SHT levels displayed: • SHT_B_Match-Lines-Line (28061) • SHT_B_Match-Lines-Text (28062)
06-05-2014	Revised Section **2-5 (34) Sound Barrier Plans** to show additional SHT levels displayed: • SHT_B_Match-Lines-Line (28061) • SHT_B_Match-Lines-Text (28062)
06-05-2014	Revised Section **2-5 (53) Erosion Control Drainage Area Map** to show additional SHT levels displayed: • SHT_B_Match-Lines-Line (28061) • SHT_B_Match-Lines-Text (28062)
06-11-2014	Revised Section **1-5 General Information** to change all references to “3D” to “2D”.
06-11-2014	Revised Section **1-8 Graphic Standards** to change all references to “3D” to “2D”.
06-27-2014	Revised Section **3-2 Cell Libraries** to show additional GDOT-BR cell libraries.

06-27-2014	Revised Section **3-2 Cell Libraries** to show current revision dates for multiple cell libraries.
07-14-2014	Revised Section **1-8 Graphic Standards** to remove all references to GDOTDcolor.tbl.
July 2014	Released EDG Version 4.2
08-29-2014	Revised Section **2-5 Drawing Layout** to show additional SHT levels displayed: • SHT_B_Match-Lines-Line (28061) • SHT_B_Match-Lines-Text (28062)
09-17-2014	Added Section **2-7 PROF** for addition of levels: • PROF_E_UXX-Cell (20671) Through • PROF_E_SUEBOT-Text (20779) 108 additional levels total.
09-17-2014	Revised Section **4-3 Master Level and ByLevel Symbology Index** to show the addition of PROF_E levels: • PROF_E_UXX-Cell (20671) Through • PROF_E_SUEBOT-Text (20779) 108 additional levels total.
09-17-2014	Added Section **2-7 UTLE** for addition of levels: • UTLE_E_UXX-Cell (35358) Through • UTLE_E_SUEBOT-Text (35465) 108 additional levels total.

09-17-2014	Revised Section **4-3 Master Level and ByLevel Symbology Index** to show the addition of UTLE levels: • UTLE_E_UXX-Cell (35358) Through • UTLE_E_SUEBOT-Text (35465) 108 additional levels total.
09-17-2014	Added Section **2-7 XSEC** for addition of levels: • XSEC_E_UXX-Cell (39662) Through • XSEC_E_SUEBOT-Text (39769) 108 additional levels total.
09-17-2014	Revised Section **4-3 Master Level and ByLevel Symbology Index** to show the addition of XSEC_E levels: • XSEC_E_UXX-Cell (39662) Through • XSEC_E_SUEBOT-Text (39769) 108 additional levels total.
10-31-2014	Revised Section **2-5 (13) Mainline Roadway Plan** to show additional UTLE levels displayed. • UTLE_E_UUELBOX-Cell (35364) Through • UTLE_E_UFM-Cell (35457)
10-31-2014	Revised Section **2-5 (14) Crossroad Plan** to show additional UTLE levels displayed. • UTLE_E_UUELBOX-Cell (35364) Through • UTLE_E_UFM-Cell (35457)

10-31-2014	Revised Section **2-5 (19) Staging Plan Drawings** to show additional UTLE levels displayed. • UTLE_E_UUELBOX-Cell (35364) Through • UTLE_E_SUEBOT-Text (35465)
10-31-2014	Revised Section **2-5 (24) Utility Plans** to show additional UTLE levels displayed. • UTLE_E_UUELBOX-Cell (35364) Through • UTLE_E_SUEBOT-Text (35465)
10-31-2014	Revised Section **2-5 (25) Lighting Plans and Details** to show additional UTLE levels displayed. • UTLE_E_UXX-Cell (35358) Through • UTLE_E_SUEBOT-Text (35465)
10-31-2014	Revised Section **2-5 (26) Signing and Marking Plans** to show additional UTLE levels displayed. • UTLE_E_UUELBOX-Cell (35364) Through • UTLE_E_UFM-Text (35459)
10-31-2014	Revised Section **2-5 (27) Signal Plans** to show additional UTLE levels displayed. • UTLE_E_UUELBOX-Cell (35364) Through • UTLE_E_SUEBOT-Text (35465)

10-31-2014	Revised Section **2-5 (28) ITS Plans** to show additional UTLE levels displayed. • UTLE_E_UUTSB-Cell (35451) Through • UTLE_E_SUEBOT-Text (35465)
10-31-2014	Revised Section **2-5 (29) Landscaping Plans** to show additional UTLE levels displayed. • UTLE_E_UUELBOX-Cell (35364) Through • UTLE_E_SUEBOT-Text (35465)
10-31-2014	Revised Section **2-5 (30) Mitigation Plans** to show additional UTLE levels displayed. • UTLE_E_UUELBOX-Cell (35364) Through • UTLE_E_SUEBOT-Text (35465)
10-31-2014	Revised Section **2-5 (34) Sound Barrier Plans** to show additional UTLE levels displayed. • UTLE_E_UUFM-Text (35359) Through • UTLE_E_SUEBOT-Text (35465)
10-31-2014	Revised Section **2-5 (44) Utility Relocation Plans** to show additional UTLE levels displayed. • UTLE_E_UUSTRPOL-Line (35362) Through • UTLE_E_SUEBOT-Text (35465)

10-31-2014	Revised Section **2-5 (50) Erosion Cover Drawing** to show UTLE levels displayed. • UTLE_E_UUELBOX-Cell (35364) Through • UTLE_E_UUPCL-Line (35455)
10-31-2014	Revised Section **2-5 (54) BMP Location Details** to show UTLE levels displayed. • UTLE_E_UUELBOX-Cell (35364) Through • UTLE_E_SUEBOT-Text (35465)
10-31-2014	Revised Section **2-5 (60) Right of Way Plans-Drawings** to show UTLE levels displayed. • UTLE_E_UUELBOX-Cell (35364) Through • UTLE_E_UTMPR-Line (35449)
Oct. 2014	Released EDG Version 4.2.1
April 2015	General revision to remove all references to “Sheet” and replace with “Drawing”.
April 2015	Revised Section **2-7 BRDG** for the addition of proposed BR levels: • BR_P_4-Hidden-Steel-Beam-Cell (44048) • BR_P_4-Hidden-Steel-Beam-Line (44049) • BR_P_4-Hidden-Steel-Beam-Text (44050) • BR_P_4-Hidden-Steel-Diaphram-Cell (44051) • BR_P_4-Hidden-Steel-Diaphram-Line (44052) • BR_P_4-Hidden-Steel-Diaphram-Text (44053)

April 2015	Revised Section **4-3 Master Level and ByLevel Symbology Index** to show the addition of BR_P levels: • BR_P_4-Hidden-Steel-Beam-Cell (44048) • BR_P_4-Hidden-Steel-Beam-Line (44049) • BR_P_4-Hidden-Steel-Beam-Text (44050) • BR_P_4-Hidden-Steel-Diaphram-Cell (44051) • BR_P_4-Hidden-Steel-Diaphram-Line (44052) • BR_P_4-Hidden-Steel-Diaphram-Text (44053)
April 2015	Released EDG Version 4.2.2
05-20-2015	Revised Section **2-7 TOPO** for the addition of existing TOPO levels: • TOPO_E_TS2LE-Cell (32593) • TOPO_E_TS2LE-Line (32594) • TOPO_E_TS2LE-Text (32595) • TOPO_E_TSOE-Cell (32596) • TOPO_E_TSOE-Line (32597) • TOPO_E_TSOE-Text (32598) • TOPO_E_TSCE-Cell (32599) • TOPO_E_TSCE-Line (32600) • TOPO_E_TSCE-Text (32601) • TOPO_E_TGRC-Cell (32602) • TOPO_E_TGRC-Line (32603) • TOPO_E_TGRC-Text (32604)
05-20-2015	Revised Section **4-3 Master Level and ByLevel Symbology Index** to show the addition of TOPO levels: • TOPO_E_TS2LE-Cell (32593) • TOPO_E_TS2LE-Line (32594) • TOPO_E_TS2LE-Text (32595) • TOPO_E_TSOE-Cell (32596) • TOPO_E_TSOE-Line (32597) • TOPO_E_TSOE-Text (32598) • TOPO_E_TSCE-Cell (32599) • TOPO_E_TSCE-Line (32600) • TOPO_E_TSCE-Text (32601) • TOPO_E_TGRC-Cell (32602) • TOPO_E_TGRC-Line (32603) • TOPO_E_TGRC-Text (32604)
07-14-2015	Deleted Section **2-5 (14) Crossroad Plan**.

07-27-2015	Revised Sections **2-5 (01) Cover Drawing** to remove the following reference file levels displayed: • MAIN_P_CONSTCL-PC-PT-Sta-Ldr-Text (17008) • MAIN_P_CONSTCL-Tic-Sta-Text (17009)
07-27-2015	Revised Section **2-5 (13) Mainline Roadway Plan** to show additional MAIN reference file levels displayed: • MAIN_P_VA-Cardinal-Points-Sta-Ldr-Cell (17080) • MAIN_P_VA-Cardinal-Points-Sta-Ldr-Line (17081) • MAIN_P_Transverse-Feature-Cell (17085) • MAIN_P_Transverse-Feature-Line (17086) • MAIN_P_Transverse-Feature-Text (17087) • MAIN_P_SIDECL-Curve-Data-Line (17135)
07-27-2015	Revised Section **2-5 (13) Mainline Roadway Plan** to show additional DRNG reference file levels displayed: • DRNG_P_Ditch-and-Channel-Cell (6032)
07-27-2015	Revised Section **2-5 (13) Mainline Roadway Plan** to show additional TOPO reference file levels displayed: • TOPO_E_DEW-Text (32026) • TOPO_E_TBC-Line (32130) • TOPO_E_TBC-Text (32131) • TOPO_E_TBRDGCOR-Line (32148) • TOPO_E_TG-Line (32232) • TOPO_E_TGR-Cell (32246) • TOPO_E_TGR-Line (32247) • TOPO_E_TGRV-Cell (32249) • TOPO_E_THCR-Cell (32261) • TOPO_E_THCR-Line (32262) • TOPO_E_TRCR-Line (32308) • TOPO_E_TRCRE-Cell (32310) • TOPO_E_TS-Line (32317)

07-27-2015	Revised Section **2-5 (13) Mainline Roadway Plan** to show additional UTLE reference file levels displayed: • UTLE_E_UXX-Cell (35358) • UTLE_E_UXX-Line (35359) • UTLE_E_UUSTRPOL-Cell (35361) • UTLE_E_UUSTRPOL-Line (35362) • UTLE_E_UUMHT-Text (35414) • UTLE_E_UTRCL-Cell (35439) • UTLE_E_UTRCL-Line (35440) • UTLE_E_UTRCR-Cell (35442)
07-27-2015	Revised Section **2-5 (19) Staging Plan Drawings** to show additional MAIN reference file levels displayed: • MAIN_P_CONSTCL-Curve-Data-Text (17006) • MAIN_P_CONSTCL-Tic-Sta-Line (17060) • MAIN_P_CONSTCL-Curve-Data-Cell (17088) • MAIN_P_CONSTCL-Curve-Data-Line (17089) • MAIN_P_Median-Side-Barrier-Cell (17102) Through • MAIN_P_Milling-Text (17111) • MAIN_P_SIDECL-Tic-Sta-Line (17131) • MAIN_P_SIDECL-Curve-Data-Cell (17134) • MAIN_P_SIDECL-Curve-Data-Line (17135)

07-27-2015	Revised Section **2-5 (19) Staging Plan Drawings** to show additional TOPO reference file levels displayed: • TOPO_E_DCB-Cell (32003) • TOPO_E_DCEF-Cell (32006) • TOPO_E_DCWE-Cell (32009) • TOPO_E_DDCB-Cell (32012) • TOPO_E_DDI-Cell (32015) • TOPO_E_DHWE-Cell (32027) • TOPO_E_DJB-Cell (32033) • TOPO_E_DPD-Cell (32045) • TOPO_E_DSWE-Cell (32069) • TOPO_E_TBC-Text (32131) • TOPO_E_TFP-Cell (32222) • TOPO_E_TGRV-Cell (32249) • TOPO_E_THCR-Cell (32261) • TOPO_E_THCR-Text (32263) • TOPO_E_THM-Line (32265) • TOPO_E_TRCR-Text (32309) • TOPO_E_TSE-Line (32326)
07-27-2015	Revised Section **2-5 (24) Utility Plans** to show additional SHT levels displayed. • SHT_B_Match-Lines-Line (28061) • SHT_B_Match-Lines-Text (28062)
07-27-2015	Revised Section **2-5 (24) Utility Plans** to show additional MAIN reference file levels displayed: • MAIN_P_CONSTCL-Cell (17005) • MAIN_P_CONSTCL-Curve-Data-Text (17006) • MAIN_P_SIDECL-Brng-Text (17041) • MAIN_P_SIDECL-Cell (17042) • MAIN_P_SIDECL-Curve-Data-Text (17043) • MAIN_P_CONSTCL-Tic-Sta-Line (17060) • MAIN_P_Median-Side-Barrier-Cell (17102) • MAIN_P_Sound-Barrier-Wall-Cell (17103) • MAIN_P_Retain-Wall-Cell (17104) • MAIN_P_Appr-Slab-Cell (17105) • MAIN_P_SIDECL-Tic-Sta-Line (17131) • MAIN_P_SIDECL-Curve-Data-Cell (17134) • MAIN_P_SIDECL-Curve-Data-Line (17135)

07-27-2015	Revised Section **2-5 (24) Utility Plans** to show additional UTLE reference file levels displayed: • UTLE_E_OVHD-Combo-Util-Line-Elec-Tele-TV-Text (35349) Through • UTLE_E_UXX-Line (35359) • UTLE_E_UUSTRPOL-Cell (35361) • UTLE_E_UUSTRPOL-Line (35362) • UTLE_E_UUNGVP-Cell (35436) • UTLE_E_UUNGVP-Line (35437) • UTLE_E_UUNGVP-Text (35438) • UTLE_E_UTRCL-Cell (35439) • UTLE_E_UTRCL-Line (35440) • UTLE_E_UTRCR-Cell (35442)
07-27-2015	Revised Section **2-5 (24) Utility Plans** to show additional UTLP reference file levels displayed: • UTLP_P_OVHD-Guy-Cell (36260) Through • UTLP_P_OVHD-Guy-Text (36263) And • UTLP_P_UG-Csan-Swr-Line (36300) Through • ^UTLP_P_UG-Csan-Swr-Line-48-50 (36311)
07-27-2015	Revised Section **2-5 (24) Utility Plans** to show additional TOPO reference file levels displayed: • TOPO_E_DCEF-Cell (32006) • TOPO_E_DPD-Cell (32045) • TOPO_E_TBC-Text (32131) • TOPO_E_TBCL-Cell (32132) • TOPO_E_TBLDRL-Cell (32141) • TOPO_E_TFP-Cell (32222) • TOPO_E_TFT-Cell (32225) • TOPO_E_TGFV-Cell (32234) • TOPO_E_TGMW-Cell (32237) *Continued next page-*

07-27-2015	• TOPO_E_TGP-Cell (32240) • TOPO_E_TGPI-Cell (32243) • TOPO_E_TGST-Cell (32252) • TOPO_E_TGVP-Cell (32255) • TOPO_E_THCR-Cell (32261) • TOPO_E_THM-Line (32265) • TOPO_E_TMPR-Cell (32298) • TOPO_E_TRCR-Text (32309) • TOPO_E_TSATDSH-Text (32321) • TOPO_E_TWELL-Cell (32343)
07-27-2015	Revised Section **2-5 (25) Lighting Plans and Details** to show additional SHT levels displayed. • SHT_B_Match-Lines-Line (28061) • SHT_B_Match-Lines-Text (28062)
07-27-2015	Revised Section **2-5 (25) Lighting Plans and Details** to show additional MAIN reference file levels displayed: • MAIN_P_SIDECL-Cell (17042) • MAIN_P_SIDECL-Curve-Data-Text (17043) • MAIN_P_CONSTCL-Tic-Sta-Cell (17059) • MAIN_P_CONSTCL-Tic-Sta-Line (17060) • MAIN_P_CONSTCL-PC-PT-Sta-Ldr-Cell (17061) • MAIN_P_CONSTCL-PC-PT-Sta-Ldr-Line (17062) • MAIN_P_Median-Side-Barrier-Cell (17102) • MAIN_P_Sound-Barrier-Wall-Cell (17103) • MAIN_P_Retain-Wall-Cell (17104) • MAIN_P_Appr-Slab-Cell (17105) • MAIN_P_SIDECL-Tic-Sta-Cell (17130) • MAIN_P_SIDECL-Tic-Sta-Line (17131) • MAIN_P_SIDECL-PC-PT-Sta-Ldr-Cell (17132) • MAIN_P_SIDECL-PC-PT-Sta-Ldr-Line (17133) • MAIN_P_SIDECL-Curve-Data-Cell (17134) • MAIN_P_SIDECL-Curve-Data-Line (17135)
07-27-2015	Revised Section **2-5 (25) Lighting Plans and Details** to show additional UTLE reference file levels displayed: • UTLE_E_UUSTRPOL-Cell (35361) • UTLE_E_UTSATDSH-Cell (35445) • UTLE_E_UTMPR-Cell (35448)

07-27-2015	Revised Section **2-5 (26) Signing and Marking Plans** to show additional SHT levels displayed. • SHT_B_Match-Lines-Line (28061) • SHT_B_Match-Lines-Text (28062)
07-27-2015	Revised Section **2-5 (26) Signing and Marking Plans** to show additional MAIN reference file levels displayed: • MAIN_P_CONSTCL-Brng-Text (17004) • MAIN_P_CONSTCL-Cell (17005) • MAIN_P_CONSTCL-Curve-Data-Text (17006) • MAIN_P_SIDECL-Brng-Text (17041) • MAIN_P_SIDECL-Cell (17042) • MAIN_P_SIDECL-Curve-Data-Text (17043) • MAIN_P_CONSTCL-Tic-Sta-Cell (17059) • MAIN_P_CONSTCL-Tic-Sta-Line (17060) • MAIN_P_Median-Side-Barrier-Cell (17102) • MAIN_P_Sound-Barrier-Wall-Cell (17103) • MAIN_P_Retain-Wall-Cell (17104) • MAIN_P_Appr-Slab-Cell (17105) • MAIN_P_SIDECL-Tic-Sta-Cell (17130) • MAIN_P_SIDECL-Tic-Sta-Line (17131) • MAIN_P_SIDECL-Curve-Data-Cell (17134) • MAIN_P_SIDECL-Curve-Data-Line (17135)
07-27-2015	Revised Section **2-5 (27) Signal Plans** to show additional SHT levels displayed. • SHT_B_Match-Lines-Line (28061) • SHT_B_Match-Lines-Text (28062)
07-27-2015	Revised Section **2-5 (27) Signal Plans** to show additional MAIN reference file levels displayed: • MAIN_P_CONSTCL-Brng-Text (17004) • MAIN_P_CONSTCL-Cell (17005) • MAIN_P_CONSTCL-Curve-Data-Text (17006) • MAIN_P_CONSTCL-PC-PT-Sta-Ldr-Text (17008) • MAIN_P_CROWN-Cell (17010) • MAIN_P_Details-Begin-End-Const-Limit-Const-Label-Text (17015) • MAIN_P_Details-Rdwy-Dim-Text (17017) • MAIN_P_Details-Super-Elev-Trans-Label-Text (17019) • MAIN_P_Misc-Const-Feat-Line (17034) *Continued next page-*

	• MAIN_P_Misc-Detail-Info (17036) • MAIN_P_SIDECL-Brng-Text (17041) • MAIN_P_SIDECL-Cell (17042) • MAIN_P_SIDECL-Curve-Data-Text (17043) • MAIN_P_SIDECL-PC-PT-Sta-Ldr-Text (17045) • MAIN_P_CONSTCL-Tic-Sta-Cell (17059) • MAIN_P_CONSTCL-Tic-Sta-Line (17060) • MAIN_P_Median-Side-Barrier-Cell (17102) • MAIN_P_Sound-Barrier-Wall-Cell (17103) • MAIN_P_Retain-Wall-Cell (17104) • MAIN_P_Appr-Slab-Cell (17105) • MAIN_P_SIDECL-Tic-Sta-Cell (17130) • MAIN_P_SIDECL-Tic-Sta-Line (17131) • MAIN_P_SIDECL-Curve-Data-Cell (17134) • MAIN_P_SIDECL-Curve-Data-Line (17135)
07-27-2015	Revised Section **2-5 (27) Signal Plans** to show additional UTLE reference file levels displayed: • UTLE_E_Elec-Vault-Line (35286)
07-27-2015	Revised Section **2-5 (27) Signal Plans** to show additional UTLP reference file levels displayed: • UTLP_P_UG-San-Force-Main-Line-REM (36107)
07-27-2015	Revised Section **(27) Signal Plans** to show additional TOPO reference file levels displayed: • TOPO_E_DPP-Line (32052)
07-27-2015	Revised Section **2-5 (28) ITS Plans** to indicate additional SHT levels displayed: • SHT_B_Match-Lines-Line (28061) • SHT_B_Match-Lines-Text (28062)
07-27-2015	Revised Section **2-5 (28) ITS Plans** to indicate additional MAIN reference file levels displayed: • MAIN_P_CONSTCL-Brng-Text (17004) • MAIN_P_CONSTCL-Cell (17005) *Continued next page-*

	• MAIN_P_CONSTCL-Curve-Data-Text (17006) • MAIN_P_SIDECL-Brng-Text (17041) • MAIN_P_SIDECL-Cell (17042) • MAIN_P_SIDECL-Curve-Data-Text (17043) • MAIN_P_CONSTCL-Tic-Sta-Cell (17059) • MAIN_P_CONSTCL-Tic-Sta-Line (17060) • MAIN_P_Median-Side-Barrier-Cell (17102) • MAIN_P_Sound-Barrier-Wall-Cell (17103) • MAIN_P_Retain-Wall-Cell (17104) • MAIN_P_Appr-Slab-Cell (17105) • MAIN_P_SIDECL-Tic-Sta-Cell (17130) • MAIN_P_SIDECL-Tic-Sta-Line (17131) • MAIN_P_SIDECL-Curve-Data-Cell (17134) • MAIN_P_SIDECL-Curve-Data-Line (17135)
07-27-2015	Revised Section **2-5 (29) Landscaping Plans** to indicate additional SHT levels displayed: • SHT_B_Match-Lines-Line (28061) • SHT_B_Match-Lines-Text (28062)
07-27-2015	Revised Section **2-5 (29) Landscaping** to indicate additional MAIN reference file levels displayed: • MAIN_P_CONSTCL-Brng-Text (17004) • MAIN_P_CONSTCL-Cell (17005) • MAIN_P_CONSTCL-Curve-Data-Text (17006) • MAIN_P_CONSTCL-Tic-Sta-Text (17009) • MAIN_P_SIDECL-Brng-Text (17041) • MAIN_P_SIDECL-Cell (17042) • MAIN_P_SIDECL-Curve-Data-Text (17043) • MAIN_P_SIDECL-Tic-Sta-Text (17046) • MAIN_P_CONSTCL-Tic-Sta-Cell (17059) • MAIN_P_CONSTCL-Tic-Sta-Line (17060) • MAIN_P_Median-Side-Barrier-Cell (17102) • MAIN_P_Sound-Barrier-Wall-Cell (17103) • MAIN_P_Retain-Wall-Cell (17104) • MAIN_P_Appr-Slab-Cell (17105) • MAIN_P_SIDECL-Tic-Sta-Cell (17130) • MAIN_P_SIDECL-Tic-Sta-Line (17131) • MAIN_P_SIDECL-Curve-Data-Cell (17134) • MAIN_P_SIDECL-Curve-Data-Line (17135)

07-27-2015	Revised Section **2-5 (29) Landscaping** to indicate additional UTLE reference file levels displayed: • UTLE_E_UXX-Cell (35358) • UTLE_E_UXX-Line (35359) • UTLE_E_UUSTRPOL-Cell (35361) • UTLE_E_UUSTRPOL-Line (35362) • UTLE_E_UUPP-Line (35374) • UTLE_E_UULP-Line (35377) • UTLE_E_UUTP-Line (35380) • UTLE_E_UUTPD-Line (35383) • UTLE_E_UUGP-Line (35386) • UTLE_E_UUYLE-Line (35392) • UTLE_E_UUWV-Line (35401) • UTLE_E_UUFH-Line (35404) • UTLE_E_UUMHST-Line (35407) • UTLE_E_UUMHT-Line (35413) • UTLE_E_UUMHT-Text (35414) • UTLE_E_UUMHE-Line (35416) • UTLE_E_UUMHSS-Line (35419) • UTLE_E_UUGM-Line (35428) • UTLE_E_UUNGV-Line (35434) • UTLE_E_UTRCL-Cell (35439) • UTLE_E_UTRCL-Line (35440) • UTLE_E_UTRCR-Cell (35442) • UTLE_E_UTMPR-Cell (35448) • UTLE_E_UTMPR-Line (35449)
07-27-2015	Revised Section **2-5 (30) Mitigation Plans** to indicate additional SHT levels displayed: • SHT_B_Match-Lines-Line (28061) • SHT_B_Match-Lines-Text (28062)
07-27-2015	Revised Section **2-5 (30) Mitigation Plans** to indicate additional MAIN reference file levels displayed: • MAIN_P_CONSTCL-Tic-Sta-Cell (17059) • MAIN_P_CONSTCL-Tic-Sta-Line (17060) • MAIN_P_CONSTCL-PC-PT-Sta-Ldr-Cell (17061) • MAIN_P_CONSTCL-PC-PT-Sta-Ldr-Line (17062) • MAIN_P_Median-Side-Barrier-Cell (17102) • MAIN_P_Sound-Barrier-Wall-Cell (17103) • MAIN_P_Retain-Wall-Cell (17104) • MAIN_P_Appr-Slab-Cell (17105) *Continued next page-*

	• MAIN_P_SIDECL-Tic-Sta-Cell (17130) • MAIN_P_SIDECL-Tic-Sta-Line (17131) • MAIN_P_SIDECL-PC-PT-Sta-Ldr-Cell (17132) • MAIN_P_SIDECL-PC-PT-Sta-Ldr-Line (17133) • MAIN_P_SIDECL-Curve-Data-Cell (17134) • MAIN_P_SIDECL-Curve-Data-Line (17135)
07-27-2015	Revised Section **2-5 (30) Mitigation Plans** to indicate additional UTLE reference file levels displayed: • UTLE_E_UXX-Cell (35358) • UTLE_E_UXX-Line (35359) • UTLE_E_UUSTRPOL-Cell (35361) • UTLE_E_UUSTRPOL-Line (35362) • UTLE_E_UUTP-Line (35380) • UTLE_E_UUTPD-Line (35383) • UTLE_E_UUGP-Line (35386) • UTLE_E_UUYLE-Line (35392) • UTLE_E_UUWM-Line (35398) • UTLE_E_UUWV-Line (35401) • UTLE_E_UUFH-Line (35404) • UTLE_E_UUMHST-Line (35407) • UTLE_E_UUMHT-Line (35413) • UTLE_E_UUMHE-Line (35416) • UTLE_E_UUMHSS-Line (35419) • UTLE_E_UUGM-Line (35428) • UTLE_E_UUNGV-Line (35434) • UTLE_E_UTRCL-Cell (35439) • UTLE_E_UTRCL-Line (35440) • UTLE_E_UTRCR-Cell (35442) • UTLE_E_UTMPR-Cell (35448)
07-27-2015	Revised Section **2-5 (30) Mitigation Plans** to indicate additional ENVP reference file levels displayed: • ENVP_P_Fldplain-Impact-Area-Line (9003) • ENVP_P_Fldplain-Impact-Area-Pattern (9004) • ENVP_P_Fldplain-Impact-Area-Text (9005)

07-27-2015	Revised Section **2-5 (32) Retaining Wall Plans** to indicate additional MAIN reference file levels displayed: • MAIN_P_CONSTCL-Curve-Data-Text (17006) • MAIN_P_SIDECL-Curve-Data-Text (17043) • MAIN_P_CONSTCL-Tic-Sta-Cell (17059) • MAIN_P_CONSTCL-Tic-Sta-Line (17060) • MAIN_P_CONSTCL-PC-PT-Sta-Ldr-Cell (17061) • MAIN_P_CONSTCL-PC-PT-Sta-Ldr-Line (17062) • MAIN_P_Median-Side-Barrier-Cell (17102) • MAIN_P_Sound-Barrier-Wall-Cell (17103) • MAIN_P_Retain-Wall-Cell (17104) • MAIN_P_Appr-Slab-Cell (17105) • MAIN_P_SIDECL-Tic-Sta-Cell (17130) • MAIN_P_SIDECL-Tic-Sta-Line (17131) • MAIN_P_SIDECL-PC-PT-Sta-Ldr-Cell (17132) • MAIN_P_SIDECL-PC-PT-Sta-Ldr-Line (17133) • MAIN_P_SIDECL-Curve-Data-Cell (17134) • MAIN_P_SIDECL-Curve-Data-Line (17135)
07-27-2015	Revised Section **2-5 (32) Retaining Wall Plans** to indicate additional UTLE reference file levels displayed: • UTLE_E_UXX-Cell (35358) • UTLE_E_UXX-Line (35359) • UTLE_E_UUSTRPOL-Cell (35361) • UTLE_E_UUSTRPOL-Line (35362) • UTLE_E_UUELBOX-Cell (35364) • UTLE_E_UUPP-Cell (35373) • UTLE_E_UUPP-Line (35374) • UTLE_E_UULP-Cell (35376) • UTLE_E_UULP-Line (35377) • UTLE_E_UUTP-Cell (35379) • UTLE_E_UUTP-Line (35380) • UTLE_E_UUTPD-Cell (35382) • UTLE_E_UUTPD-Line (35383) • UTLE_E_UUGP-Cell (35385) • UTLE_E_UUGP-Line (35386) • UTLE_E_UUYLE-Cell (35391) • UTLE_E_UUYLE-Line (35392) • UTLE_E_UUYLG-Cell (35394) • UTLE_E_UUWM-Cell (35397) • UTLE_E_UUWM-Line (35398) • UTLE_E_UUWV-Cell (35400) • UTLE_E_UUWV-Line (35401) *Continued next page-*

07-27-2015	• UTLE_E_UUFH-Cell (35403) • UTLE_E_UUFH-Line (35404) • UTLE_E_UUMHST-Cell (35406) • UTLE_E_UUMHST-Line (35407) • UTLE_E_UUMHT-Line (35413) • UTLE_E_UUMHT-Text (35414) • UTLE_E_UUMHE-Cell (35415) • UTLE_E_UUMHE-Line (35416) • UTLE_E_UUMHSS-Cell (35418) • UTLE_E_UUMHSS-Line (35419) • UTLE_E_UUGM-Cell (35427) • UTLE_E_UUGM-Line (35428) • UTLE_E_UUNGV-Cell (35433) • UTLE_E_UUNGV-Line (35434) • UTLE_E_UTRCL-Cell (35439) • UTLE_E_UTRCL-Line (35440) • UTLE_E_UTRCR-Cell (35442) • UTLE_E_UTRCR-Line (35443) • UTLE_E_UTSATDSH-Cell (35445) • UTLE_E_UTSATDSH-Line (35446) • UTLE_E_UTMPR-Cell (35448) • UTLE_E_UTMPR-Line (35449) • UTLE_E_UUTSB-Cell (35451) • UTLE_E_UUTSB-Line (35452) • UTLE_E_UUPCL-Cell (35454) • UTLE_E_UUPCL-Line (35455)
07-27-2015	Revised Section **2-5 (32) Retaining Wall Plans** to indicate additional UTLP reference file levels displayed: • UTLP_P_Elec-Vault-Line (36295)
07-27-2015	Revised Section **2-5 (34) Sound Barrier Plans** to indicate additional MAIN reference file levels displayed: • MAIN_P_CONSTCL-Tic-Sta-Cell (17059) • MAIN_P_CONSTCL-Tic-Sta-Line (17060) • MAIN_P_CONSTCL-PC-PT-Sta-Ldr-Cell (17061) • MAIN_P_CONSTCL-PC-PT-Sta-Ldr-Line (17062) • MAIN_P_Median-Side-Barrier-Cell (17102) • MAIN_P_Sound-Barrier-Wall-Cell (17103) • MAIN_P_Retain-Wall-Cell (17104) • MAIN_P_Appr-Slab-Cell (17105) • MAIN_P_SIDECL-PC-PT-Sta-Ldr-Cell (17132) *Continued next page-*

	• MAIN_P_SIDECL-PC-PT-Sta-Ldr-Line (17133) • MAIN_P_SIDECL-Curve-Data-Cell (17134) • MAIN_P_SIDECL-Curve-Data-Line (17135)
07-27-2015	Revised Section **2-5 (34) Sound Barrier Plans** to indicate additional UTLE reference file levels displayed: • UTLE_E_UXX-Cell (35358) • UTLE_E_UXX-Line (35359) • UTLE_E_UUSTRPOL-Cell (35361) • UTLE_E_UUSTRPOL-Line (35362) • UTLE_E_UUELBOX-Cell (35364) • UTLE_E_UUPP-Line (35374) • UTLE_E_UULP-Line (35377) • UTLE_E_UUTP-Line (35380) • UTLE_E_UUTPD-Line (35383) • UTLE_E_UUGP-Line (35386) • UTLE_E_UUYLE-Line (35392) • UTLE_E_UUWM-Line (35398) • UTLE_E_UUWV-Line (35401) • UTLE_E_UUFH-Line (35404) • UTLE_E_UUMHST-Line (35407) • UTLE_E_UUMHT-Line (35413) • UTLE_E_UUMHE-Line (35416) • UTLE_E_UUMHSS-Line (35419) • UTLE_E_UUGM-Cell (35427) • UTLE_E_UUGM-Line (35428) • UTLE_E_UUNGV-Line (35434) • UTLE_E_UTRCL-Line (35440) • UTLE_E_UTRCR-Line (35443) • UTLE_E_UTSATDSH-Cell (35446) • UTLE_E_UTMPR-Cell (35448) • UTLE_E_UTMPR-Line (35449) • UTLE_E_UUFM-Text (35459)
07-27-2015	Revised Section **2-5 (34) Sound Barrier Plans** to indicate additional PROP reference file levels displayed: • PROP_E_RWE-Cell (22075)

07-27-2015	Revised Section **2-5 (44) Utility Relocation Plans** to indicate additional SHT levels displayed: • SHT_B_24-Utility-Plans (28024) • SHT_B_Match-Lines-Line (28061) • SHT_B_Match-Lines-Text (28062)
07-27-2015	Revised Section **2-5 (44) Utility Relocation Plans** to indicate additional MAIN reference file levels displayed: • MAIN_P_CONSTCL-Cell (17005) • MAIN_P_CONSTCL-Curve-Data-Text (17006) • MAIN_P_SIDECL-Brng-Text (17041) • MAIN_P_SIDECL-Cell (17042) • MAIN_P_SIDECL-Curve-Data-Text (17043) • MAIN_P_CONSTCL-Tic-Sta-Cell (17059) • MAIN_P_CONSTCL-Tic-Sta-Line (17060) • MAIN_P_Median-Side-Barrier-Cell (17102) • MAIN_P_Sound-Barrier-Wall-Cell (17103) • MAIN_P_Retain-Wall-Cell (17104) • MAIN_P_Appr-Slab-Cell (17105) • MAIN_P_SIDECL-Tic-Sta-Cell (17130) • MAIN_P_SIDECL-Tic-Sta-Line (17131) • MAIN_P_SIDECL-Curve-Data-Cell (17134) • MAIN_P_SIDECL-Curve-Data-Line (17135)
07-27-2015

	• UTLE_E_UUMHST-Line (35407) • UTLE_E_UUMHT-Line (35413) • UTLE_E_UUMHE-Line (35416) • UTLE_E_UUGM-Line (35428) • UTLE_E_UUNGV-Line (35434) • UTLE_E_UTRCL-Cell (35439) • UTLE_E_UTRCL-Line (35440) • UTLE_E_UTRCR-Cell (35442) • UTLE_E_UTSATDSH-Cell (35445) • UTLE_E_UTMPR-Cell (35448)
07-27-2015	Revised Section **2-5 (44) Utility Relocation Plans** to indicate additional UTLP reference file levels displayed: • UTLP_P_UG-Csan-Swr-Line (36300) Through • ^UTLP_P_UG-Csan-Swr-Line-48-50 (36311)
07-27-2015	Revised Section **2-5 (50) Erosion Cover Drawing Plans** to indicate additional SHT levels displayed: • SHT_B_Match-Lines-Line (28061) • SHT_B_Match-Lines-Text (28062)
07-27-2015	Revised Section **2-5 (54) BMP Plans** to indicate additional SHT levels displayed: • SHT_B_Match-Lines-Line (28061) • SHT_B_Match-Lines-Text (28062)
07-27-2015	Revised Section **2-5 (54) BMP Plans Plans** to indicate additional MAIN reference file levels displayed: • MAIN_P_CONSTCL-Brng-Text (17004) • MAIN_P_CONSTCL-Cell (17005) • MAIN_P_CONSTCL-Curve-Data-Text (17006) • MAIN_P_CONSTCL-PC-PT-Sta-Ldr-Text (17008) • MAIN_P_SIDECL-Brng-Text (17041) • MAIN_P_SIDECL-Cell (17042) • MAIN_P_SIDECL-Curve-Data-Text (17043) *Continued next page-*

	• MAIN_P_SIDECL-PC-PT-Sta-Ldr-Text (17045) • MAIN_P_CONSTCL-Tic-Sta-Cell (17059) • MAIN_P_CONSTCL-Tic-Sta-Line (17060) • MAIN_P_CONSTCL-PC-PT-Sta-Ldr-Cell (17061) • MAIN_P_CONSTCL-PC-PT-Sta-Ldr-Line (17062) • MAIN_P_CONSTCL-Curve-Data-Cell (17088) • MAIN_P_CONSTCL-Curve-Data-Line (17089) • MAIN_P_SIDECL-Tic-Sta-Cell (17130) • MAIN_P_SIDECL-Tic-Sta-Line (17131) • MAIN_P_SIDECL-PC-PT-Sta-Ldr-Cell (17132) • MAIN_P_SIDECL-PC-PT-Sta-Ldr-Line (17133) • MAIN_P_SIDECL-Curve-Data-Cell (17134) • MAIN_P_SIDECL-Curve-Data-Line (17135)
07-27-2015	Revised Section **2-5 (54) BMP Plans Plans** to indicate additional UTLE reference file levels displayed: • UTLE_E_Elec-Vault-Line (35286)
07-27-2015	Revised Section **2-5 (55) EC Watershed Map-Site Mon.** to indicate additional SHT levels displayed: • SHT_B_Match-Lines-Line (28061) • SHT_B_Match-Lines-Text (28062)
07-27-2015	Revised Section **2-5 (60) Right of Way Plans-Cover** to indicate additional SHT levels displayed: • SHT_B_Match-Lines-Line (28061) • SHT_B_Match-Lines-Text (28062)
07-27-2015	Revised Section **2-5 (60) Right of Way Plans-Drawings** to indicate additional SHT levels displayed: • SHT_B_Match-Lines-Line (28061) • SHT_B_Match-Lines-Text (28062) • SHT_B_Right-of-Way (28071) • Delete duplicate TOPO_E_DADB-Line (32001)
07-27-2015	Released EDG Version 4.2.3

1-5 GENERAL INFORMATION

Term EDG

In places where EDG is mentioned in this document, unless otherwise stated, it represents an acronym for Electronic Data Guidelines and not the MicroStation "EDG" utility which is a non graphical design file editor.

English Units

This document and the supporting CADD Standard files were written based upon Projects with English Units. Metric (System International) versions of these items will only be produced if the Department elects to initiate new projects in the Metric format.

Reference Files

The use of MicroStation reference files is required to prevent duplicate design information. Therefore, project design elements should exist in only one design file in most cases.

Models

The only model used in MicroStation for all Department DGN files shall be the "Default" model. No other model names or types are permitted.

DGN Files

All DGN files shall be in "2D" utilizing the Department supplied MicroStation seed file.

Topography

Only one topography file shall exist for a project. Topography updates shall be coordinated between the project manager and the SDE.

As a general rule, topography files will remain independent files and should not be modified. However, special situations may require manipulation of these files at the discretion of the project manager and may require coordination with the project SDE. Only topographic information should be included in topography files. No centerline information should be created or shown in the topography files.

This page left intentionally blank

1-6 CURRENT DOT SOFTWARE VERSIONS

The current versions of major software used and accepted by the Department are identified on the R.O.A.D.S. website:

http://www.dot.ga.gov/doingbusiness/PoliciesManuals/roads/software/Pages/default.aspx

All project deliverables shall be submitted to the Department in MicroStation and InRoads Suite software format. Technical support and documentation for MicroStation and InRoads Suite versions other than the version identified on the R.O.A.D.S. website shall not be provided by the Department. The INI files, DGNLIB files, XIN files, drawing commands, grid files, menus, workspaces, etc., provided by the Department may not work for other versions.

MicroStation provides methods for exchanging select file types with other CADD and graphics software formats, but data is often modified during the conversion process. If CADD or graphics software other than MicroStation V8i is used, those files shall be converted to MicroStation V8i file format and thoroughly reviewed prior to transmitting to the Department.

The Department shall not provide any assistance in the conversion of non MicroStation V8i CADD or graphics software files to MicroStation V8i format. All files converted to MicroStation V8i file format shall be required to meet all Department standards as defined in this document.

1-7 GUIDELINES FOR SUBMITTING ELECTRONIC DATA TO THE DEPARTMENT

All electronic data furnished to the Department shall use the appropriate naming scheme and format for the type of data to be transmitted. It is very important to clearly communicate what is being transmitted and to describe the format of the transmitted files.

A letter shall be attached to **all submissions** stating briefly:

1. File content
2. File format (zipped, Windows 7, Windows Vista, Windows XP, MicroStation, InRoads Suite etc. and the utility used)
3. MicroStation and InRoads Suite version (as identified on R.O.A.D.S. website)
4. Number of CD/DVDs.
5. Files shall be in the proper format before transmitting to the Department. No translating of information by Department personnel shall be required.
6. If files are zipped or backed up, a brief explanation of the recommended procedure to extract the files shall be included.
7. Versions of software must be current to or fully compatible with that of the Department.
8. Each disk submitted shall be labeled and dated with a minimum of the PI# and date. If a series of disks are transmitted, the disk label shall also include the disk number and the total disks of that set, (ex: 1 of 10). Other subsequent disks shall be labeled so as to uniquely identify each group or set and shall include the sequence number followed by the total number in the group (ex: 2 of 10, 3 of 10, etc.)
9. The Department reserves the right to reject any file transmitted that does not conform to these guidelines.

Deviation from Format

Any file to be submitted that deviates from the above mentioned format must have prior Department approval. The approval must be in writing with the name of the individual from the Department who permitted the varying format.

Using Backup, Disks, and Compression

In general, all files are to be furnished on one of the following in order of preference:

1) **CD**
2) **DVD**
3) **FTP**

Winzip

If data compression is necessary, WINZIP shall be the standard format used. In addition the WINZIP executable used shall be included with the transmitted files.

1-8 GRAPHIC STANDARDS

MicroStation

Color Table:

The Department has one acceptable MicroStation color table: GDOTcolor.tbl

GDOTcolor.TBL

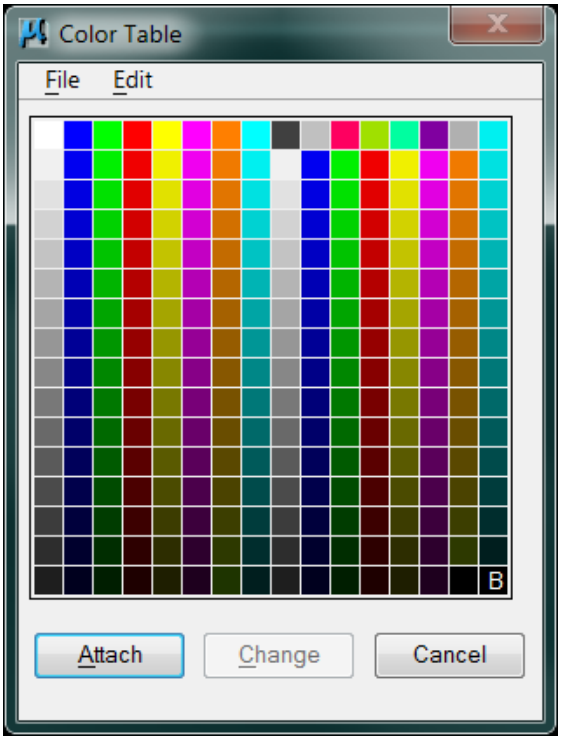

MicroStation

Line Code:

LC	=	#	→	RESULTING LINE STYLE
		0	=	SOLID
		1	=	DOTTED
		2	=	MEDIUM DASH
		3	=	LONG DASH
		4	=	DOT DASH
		5	=	SHORT DASH
		6	=	DASH DOT DOT
		7	=	LONG DASH SHORT DASH

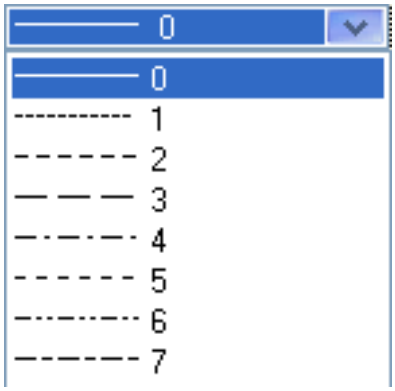

MicroStation

Weight Number:

WT =	#	→	RESULTING WEIGHT / THICKNESS
	0	=	0.005"
	1	=	0.010"
	2	=	0.015"
	3	=	0.020"
	4	=	0.025"
	5	=	0.030"
	6	=	0.035"
	7	=	0.040"
	8	=	0.045"
	9	=	0.050"
	10	=	0.055"
	11	=	0.060"
	12	=	0.065"
	13	=	0.070"
	14	=	0.075"
	15	=	0.080"
	16	=	0.085"



WEIGHT VS. THICKNESS

*** NOTE:** MicroStation weights range from 0 to 31. The resulting weight as shown above is not a MicroStation design file thickness value as viewed on the monitor screen, but is the measured width or thickness on a hardcopy plot from an output device such as a printer or a plotter. The resulting value may vary slightly in appearance or measured width due to plotter specific controls. A measured value of width or thickness as shown above is desired and should be obtained by the user automatically when utilizing the Department's supplied MicroStation V8i workspace.

If upon review of plans submitted to the Department or submitted by another office of the Department, it is found that the line thickness, weight, or style does not meet the Departments guidelines, the Department shall reserve the right to reject those plans.

MicroStation

Element Symbology with ByLevel

ALL graphic elements placed in ALL MicroStation DGN files shall utilize "ByLevel" symbology for Color, Style and Weight. The definitions for all level symbologies are controlled by the level DGNLIB that is included in GDOT MicroStation Workspace. All graphic elements placed in DGN files must utilize ByLevel symbology to maintain the proper display characteristics to meet the Department's EDG standards.

The ByLevel element display settings for color, style and weight are automatically set each time that a user selects a new active level within MicroStation when utilizing the GDOT MicroStation Workspace. This feature eliminates the user having to set the element display characteristics manually for each graphic element placed. The user only needs to select the proper level for a particular element and begin drawing; the newly placed elements will automatically pick up the correct ByLevel display symbology for each level.

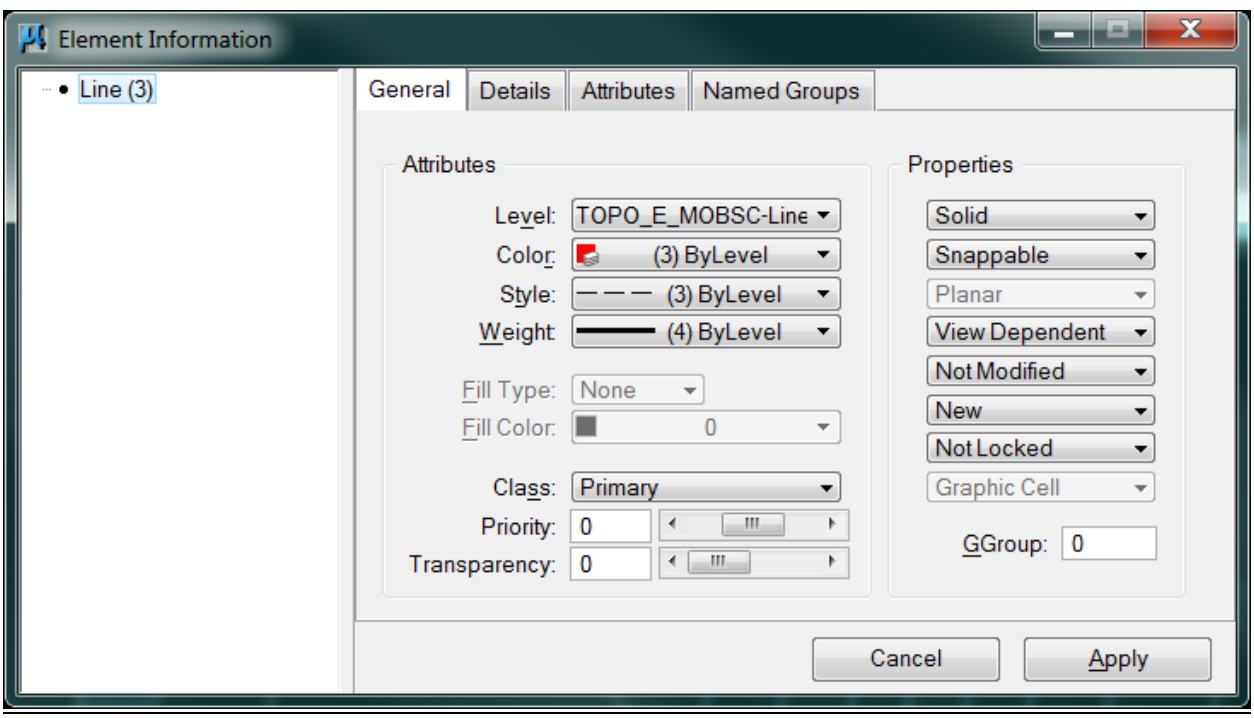

MicroStation

User Defined Line Styles:

The Department has created over 450 user defined line styles for use in displaying Utilities, Erosion Control Items, Guardrail, Fencing and many other linear displayed features. The only acceptable line styles that the Department will accept are those that the Department has provided. Any suggestions for future line styles should be submitted to the **Plan Presentation Committee.**

Email to:
SolutionsCenter@dot.ga.gov
(When submitting issues through the Solutions Center/Remedy, please specify a subject line of "*Plan Presentation Committee*" so the issue will be assigned correctly.)

Microstation - File Format

The English Seed file is noted as GDOT_V8_2D.DGN and is different than the SEED2D.DGN provided with the MicroStation software. The original SEED2D.DGN file provided with MicroStation shall not be used for creating files for the Department.

English Units

FOR ALL ENGLISH MICROSTATION FILES
MicroStation V8i file format shall be used for all CADD files submitted to the Department using the Department supplied seed file "GDOT_V8_2D.dgn".

1-9 Working Units

MicroStation allows the user to draw in real world units such as feet and inches. These real world units are called working units. Working units are expressed as Master Units (the largest units in a design file, such as feet) and fractional Sub Units (such as tenths or inches).

The default definition for the foot in MicroStation is the International Foot. The Georgia State Plane Coordinate System upon which GDOT roadway design jobs are based is measured in U.S. Survey Feet. GDOT uses the U.S. Survey Foot definition, **not the International Foot**, as the standard Master Unit.

U.S. Survey Feet (Georgia DOT plans)

U.S. Survey Feet → 1 foot = 1200/3937 meters ≈ 0.3048006096012 meters (0.3048006 rounded)

International Feet (not for use in Georgia DOT plan submissions)

International Feet → 1 foot = 0.3048 meters

GDOT has developed a standard unit definition file, ***GDOT_Units.def***, to define the U.S. Survey Foot as the standard Master Unit. This file can be obtained from the Georgia Department of Transportation website.

MicroStation design files used in plan preparation shall use the following standard working units as defined in the GDOT seed files and in ***GDOT_Units.def***:

Unit Names	Label
Master Unit: US Survey Feet	‘
Sub Unit: US Survey Inches	“

The GDOT seed files have been created with the standard working units described above and with a standard resolution of 12,000 per U.S. Survey Foot. These settings shall not be changed by the user.

1-10 MINIMUM TEXT SIZES

English Text Size Guidelines – Construction Plans

The minimum size for text on a set of Construction plans shall be 0.12 inches on the final D size (24”x36”) plot.

Text information shown on all sections of Construction plan drawings (except Right of Way Plans) shall be placed at a minimum size of (0.12 X the scale for the plans). Plans are usually done at 1 inch equals fifty feet (1"=50') which would equal a text size of 6 feet (0.12 x 50 = 6) or for 1 inch equals twenty feet (1”=20’) which would equal a text size of 2.4 feet (0.24 x20 =2.4).

English Text Size Guidelines - Right of Way Plans

The minimum size for text on a set of Right of Way plans shall be 0.15 inches on the final D size (24”x36”) plot.

Text information shown on Right of Way plan drawings shall be placed at a minimum size of (0.15 X the scale for the plans). Plans are usually done at 1 inch equals fifty feet (1"=50') which would equal a text size of 7.5 feet (0.15 x 50 = 7.5) or for 1 inch equals twenty feet (1”=20’) which would equal a text size of 3.0 feet (0.15 x20 =3.0).

NOTE ON WEIGHT FOR TEXT

It is important on small text to keep the weight to a maximum of weight=2 and preferably either weight 0 or 1. Heavier weights, especially numbers, when reduced to a small document will appear as blurred objects and are not legible.

Why the minimum size and weight for text

The primary need for the minimum text size is to allow for filing legible courthouse documents, deeds, etc. Plans or selected areas of plans are often reduced to a letter size document to provide the legal description to be filed in the courthouse as the final document.

1-11 SAVING VIEWS IN MICROSTATION FOR PLOTTING

Problem: Recalling information to plot

When design files are provided for review, modification, revision, etc., the personnel viewing or modifying the design files cannot easily determine which reference files were attached or what levels were displayed in producing the final hardcopy plot.

Solution: Saved Views

For each drawing file and all major files for which a plot is created from, a Saved View called "***GPLOT"*** shall be created that contains the exact levels displayed for the active file and all reference files attached which produce the final plot.

Once the file is rotated on the screen correctly; the view attributes are set correctly; all reference files attached with appropriate levels displayed; all reference files clipped; the user can key-in: "**SV=GPLOT"** to save the view. This will create a saved view named "***GPLOT***" with all the level and clipping settings for plotting.

1-12 FILE LOCATIONS

USING PI # FOR SUBDIRECTORY

The P.I. # followed by four characters shall be used to describe the type of MicroStation design file.

Assuming the drive letter M:\ is used as the root directory and a PI Number of 1234567 is the active project. The file prefix shall be the **7 digit number** 1234567 plus the 4 character description.

Example: 1234567MAIN.dgn for the main design file.

This naming convention allows many of the processes in attaching reference files to be automated. The **7 digit number prefix** shall be used in order for these automation tools to function properly.

All design file names shall use the 7 digit PI Number as part of the file name with the exception of the **Sheetlayout.dgn** file.

All MicroStation files shall be located in a subfolder of the PI Number named \DGN\.

Example: M:\1234567\DGN

Note: **MicroStation reference files shall be attached without the Save Full path option on**. By following the conventions set forth in the file names and their locations, the project will work whether or not a drive letter changes due to the transfer of files.

1-13 MISCELLANEOUS ITEMS

A clipped boundary shall be placed so that a match line is created for the adjacent drawings to be plotted. This minimizes the possibility for duplication of data between plan drawings.

It is recommended to display levels on a final plot as illustrated later in these guidelines. This will help ensure consistency as well as assist in the automation of procedures. As with any document there may be items that have not been addressed and the project designer will need to make the final determination of level display for each drawing. **Documentation shall be provided a detailed summary for any information placed in MicroStation files that is not listed in Sections 2-4, 2-5, 2-6, 2-7 and 4-2.**

Documentation of procedures and project history shall be maintained in a project log file.

2-1 Design File Names and Level Schemes

The following sections describe in a spreadsheet format the Design File Name and Level Conventions that shall be used on all Georgia Department of Transportation plans.

2-2 PLAN DRAWING DGN FILE NAMES

The Department utilizes two formats for naming the drawing DGN files. The drawing file naming is based on being a single drawing per drawing DGN file or a multi drawing per drawing DGN file. This naming format must be followed to utilize the GPLOT plotting utilities.

As the name implies Single Drawing DGN files shall contain only one plan drawing per DGN file. As a general rule all Single Drawing DGN files will have a plan view showing one or more reference files based on the State Plane Coordinate System. All plan sections designated as Single Multi DGN File sections shall utilize the Single Drawing format.

Multi Drawing DGN files will typically contain multiple plan drawings in the same DGN file. These plan drawings are primarily sections that do not show information referenced to the State Plane Coordinate System.

Some plan sections contain drawing DGN files for both Single Drawing and Multi Drawing formats.

The Plan Sections designated as Single Drawing DGN are as follows:

- (01) Cover Drawing
- (11) Construction Layout
- (13) Mainline Roadway Plan
- (18) Special Grading Drawings
- (21) Drainage Area Map
- (24) Utility Plans
- (30) Mitigation Plans
- (44) Utility Relocation Plans
- (50) Erosion Cover Drawing
- (53) ESPCP Drainage Area Map
- (55) EC Watershed Map-Site Mon.
- (60) Right of Way Plans-Cover
- (61) Right of Way Plans-Drawings

The Plan Sections that contain Single Drawing and Multi Drawing DGN files are as follows:

- (19) Staging Plans
  - Plan Drawings – Single Drawing DGN
  - Profile Drawings – Multi Drawing DGN
  - Cross Sections – Multi Drawing DGN
- (25) Lighting Plans and Details
  - Plan Drawings – Single Drawing DGN
  - Detail Drawings – Multi Drawing DGN
- (26) Signing and Marking Plans
  - Plan Drawings – Single Drawing DGN
  - Detail Drawings – Multi Drawing DGN
- (28) ITS Plans
  - Plan Drawings – Single Drawing DGN
  - Detail Drawings – Multi Drawing DGN
- (29) Landscaping Plans
  - Plan Drawings – Single Drawing DGN
  - Detail Drawings – Multi Drawing DGN
- (32) Retaining Wall Plans
  - Plan Drawings – Single Drawing DGN
  - Detail Drawings – Multi Drawing DGN
- (34) Sound Barrier Plans
  - Plan Drawings – Single Drawing DGN
  - Detail Drawings – Multi Drawing DGN

All other Plan Sections will utilize Multi Drawing DGN drawing files.

Single Drawing DGN File Name Format

Single Drawing DGN drawing file name prefixes shall utilize the 7 digit P.I. # plus the 2 digit Plan Section number followed by the 4 digit Drawing Number. The following example demonstrates shows the proper naming for Section **(13) Mainline Roadway Plan**:

- First plan drawing: 1234567_13-0001.dgn
- Second plan drawing: 1234567_13-0002.dgn
- …..

Multi Drawing DGN File Name Format

Multi Drawing DGN drawing file name prefixes shall utilize the 7 digit P.I. # plus the 2 digit Plan Section number. The following example demonstrates the proper naming for Section **(15) Mainline Roadway Profile**:

- 1234567_15.dgn

Note: It is possible to have a Multi Drawing DGN drawing file containing only one plan drawing. Single Drawing DGN drawing files shall contain one plan drawing only.

Georgia Department of Transportation
ELECTRONIC DATA GUIDELINES Version 4.2.3
2-3 Construction Plan Assembly

Section Number and Type	Design File Name(s)	Description
	7 Digit PI No. followed by	
	Section and **Drawing No.**	
(01) Cover Drawing [s]	1234567_01-0001.DGN	Cover Drawing
(02) Index Drawing [m]	1234567_02.DGN	Index Drawing
(03) Revision Summary Drawing [m]	1234567_03.DGN	Revision Summary Drawing
(04) General Notes [m]	1234567_04.DGN	General Notes/Project Notes
(05) Typical Sections [m]	1234567_05.DGN	Typical Sections
(06) Summary of Quantities [m]	1234567_06.DGN	Summary of Quantities
(07) Quantities by Amendment [m]	1234567_07.DGN	Quantities Required by Amendment
(08) Quantities on Construction [m]	1234567_08.DGN	Quantities Required on Construction
(10) Traffic Diagram Drawings [m]	1234567_10.DGN	Traffic Diagram Drawing
(11) Construction Layout [s]	1234567_11-0001.DGN	Construction Layout Drawing (Stakeout Drawing)
(12) Misc. Maps [m]	1234567_12.DGN	Misc. Maps and/or Aerial Photo Mosaics (New Location -
		Projects only.)
(13) Mainline Roadway Plan [s]	1234567_13-0001.DGN	Mainline Roadway, Crossroad, Side Street, and Frontage
		Road Plan Drawings*
(15) Mainline Roadway Profile [m]	1234567_15.DGN	Mainline Roadway Profile Drawings*
(16) Crossroad Profile [m]	1234567_16.DGN	Crossroad, Side Street, and Frontage Road Profile Drawings*
(17) Driveway Profiles [m]	1234567_17.DGN	Driveway Profiles
(18) Special Grading Drawings [s]	1234567_18-0001.DGN	Special Grading Drawings (Sediment/Detention Basins, -
		Parking Lots, etc…)
(19) Staging Plan Drawings [s]	1234567_19-0001.DGN	Staging Plan Drawings
(19) Staging Profiles [m]	1234567_19.DGN	Staging Profile Drawings
(19) Staging Cross Sections [m]	-continue Section 19	Staging Cross Sections
(20) Staging Details [m]	1234567_20.DGN	Staging Details
[s] Drawing DGN file shall contain one (1) plan drawing per DGN file **ONLY**.		
[m] Drawing DGN file may contain multiple plan drawings.		
* Plan and Profile may be on the same drawing.		

Section Number and Type - Continued	Design File Name(s)	Description
	7 Digit PI No. followed by **Section** and **Drawing No.**	
(21) Drainage Area Map [s]	1234567_21-0001.DGN	Drainage Area Map
(22) Drainage Profiles [m]	1234567_22.DGN	Drainage Profiles
(23) Cross-Sections [m]	1234567_23.DGN	Cross Sections
(24) Utility Plans [s]	1234567_24-0001.DGN	Utility Plans
(25) Lighting Plans and Details [s m]	1234567_25-0001.DGN	Lighting Plans and Details - Plan Drawings
	1234567_25.DGN	Lighting Plans and Details - Detail Drawings
(26) Signing and Marking Plans [s m]	1234567_26-0001.DGN	Signing and Marking Plans and Details - Plan Drawings
	1234567_26.DGN	Signing and Marking Plans and Details - Detail Drawings
(27) Signal Plans [s m]	1234567_27-0001.DGN	Signal Plans - Plan Drawings
	1234567_27.DGN	Signal Plans - Detail Drawings
(28) ITS Plans [s m]	1234567_28-0001.DGN	ITS Plans - Plan Drawings
	1234567_28.DGN	ITS Plans - Detail Drawings
(29) Landscaping Plans [s m]	1234567_29-0001.DGN	Landscaping Plans and Details - Plan Drawings
	1234567_29.DGN	Landscaping Plans and Details - Detail Drawings
(30) Mitigation Plans [s]	1234567_30-0001.DGN	Mitigation Plans (Wetland, etc…)
(31) Retaining Wall Envelopes [m]	1234567_31.DGN	Retaining Wall Envelopes
(32) Retaining Wall Plans [s m]	1234567_32-0001.DGN	Retaining Wall Plans - Plan Drawings*
	1234567_32.DGN	Retaining Wall Plans - Detail Sheets*
(33) Sound Barrier Envelopes [m]	1234567_33.DGN	Sound Barrier Envelopes
(34) Sound Barrier Plans [s m]	1234567_34-0001.DGN	Sound Barrier Plans - Plan Drawings
	1234567_34.DGN	Sound Barrier Plans - Detail Drawings
[s] Drawing DGN file shall contain one (1) plan drawing per DGN file **ONLY**.		
[m] Drawing DGN file may contain multiple plan drawings.		
* Structural Plans designed by the Office of Bridge and Structural -		
Design or Structural Consultants.		

Section Number and Type - Continued	Design File Name(s)	Description
	7 Digit PI No. followed by **Section** and **Drawing No.**	
(35) Bridge Plans [m]	1234567_35.DGN	Bridge Plans and Bridge Standards*
(36) Bridge Culvert Plans [m]	1234567_36.DGN	Bridge Culvert Plans*
(37) Miscellaneous Structural [m]	1234567_37.DGN	Miscellaneous Structural Plans (Buildings, tollbooths, ice -
		canopies, etc…)*
(38) Special Construction Detail [m]	1234567_38.DGN	Special Construction Details - Project Specific (ADA, -
		Special Design Drainage Structures, etc…)
(39) Special Design Box Culverts [m]	1234567_39.DGN	Special Design Box Culverts
(40) Construction Details [m]	1234567_40.DGN	Construction Details
(41) Georgia Standards [m]	1234567_41.DGN	Georgia Standards
(44) Utility Relocation Plans [s]	1234567_44-0001.DGN	Utility Relocation Plans
Erosion Control Plans		
(50) Erosion Cover Drawing [s]	1234567_50-0001.DGN	Erosion Control Cover Drawing
(51) ESPC General Notes Drawing [m]	1234567_51.DGN	ESPC General Notes Drawing
(52) Erosion Cont. Legend [m]	1234567_52.DGN	Erosion Control Legend and Uniform Codes
(53) ESPCP Drainage Area Map [s]	1234567_53-0001.DGN	ESPCP Drainage Area Map
(54) BMP Location Details [m]	1234567_54.DGN	BMP Location Details
(55) EC Watershed Map-Site Mon. [s]	1234567_55-0001.DGN	Erosion Control Watershed Map-Site Monitoring
(56) Const Stds&Dtls for EC ONLY [m]	1234567_56.DGN	Erosion Control Construction Standards and Details
[s] Drawing DGN file shall contain one (1) plan drawing per DGN file **ONLY**.		
[m] Drawing DGN file may contain multiple plan drawings.		
* Structural Plans designed by the Office of Bridge and Structural -		
Design or Structural Consultants.		

Section Number and Type - Continued	Design File Name(s)	Description
	7 Digit PI No. followed by **Section** and **Drawing No.**	
Right-of-Way Plans		
(60) Right of Way Plans-Cover [s]	1234567_60-0001.DGN	Right of Way Plans-Cover Drawing(s)
(60) Right of Way Plans-Drawings [s]	-continue Section 60	Right of Way Plans-Plan Drawings
[s] Drawing DGN file shall contain one (1) plan drawing per DGN file **ONLY**.		

MicroStation Level Name	Level Reference Number	Description
Section Specific Levels		
		Section Specific Information Number Corresponds to Section (Number 13 = Mainline Plan, Number 24 = Utility Plan etc…)
SHT_B_01-Cover	28000	Cover (drawing specific)
SHT_B_02-Index	28001	Index (drawing specific)
SHT_B_03-Revision-Summary	28002	Revision Summary (drawing specific)
SHT_B_04-General-Notes	28003	General Notes (drawing specific)
SHT_B_05-Typical-Sections	28004	Typical Sections (drawing specific)
SHT_B_06-Summary-Quantities	28005	Summary Quantities (drawing specific)
SHT_B_07-Quantities-Amendment	28006	Quantities Amendment (drawing specific)
SHT_B_08-Quantities-Construction	28007	Quantities Construction (drawing specific)
SHT_B_10-Traffic-Diagram	28009	Traffic Diagram (drawing specific)
SHT_B_11-Construction-Layout	28010	Construction Layout (drawing specific)
SHT_B_12-Misc-Maps	28011	Miscellaneous Maps (drawing specific)
SHT_B_13-Mainline-Plan	28012	Mainline Plan (drawing specific)
SHT_B_15-Mainline-Profile	28014	Mainline Profile (drawing specific)
SHT_B_16-Crossroad-Profile	28015	Crossroad Profile (drawing specific)
SHT_B_17-Driveway-Profiles	28016	Driveway Profiles (drawing specific)
SHT_B_18-Special-Grading	28017	Special Grading (drawing specific)
SHT_B_19-Staging-Cross-Sections	28018	Staging Cross Sections (drawing specific)
SHT_B_19-Staging-Plan	28019	Staging Plan (drawing specific)
SHT_B_19-Staging-Profile	28079	Staging Profile (drawing specific)
SHT_B_20-Staging-Details	28020	Staging Details (drawing specific)

MicroStation Level Name	Level Reference Number	Description
SHT_B_21-Drainage-Area-Map	28021	Drainage Area Map (drawing specific)
SHT_B_22-Drainage-Profiles	28022	Drainage Profiles (drawing specific)
SHT_B_23-Cross-Sections	28023	Cross Sections (drawing specific)
SHT_B_24-Utility-Plans	28024	Utility Plans (drawing specific)
SHT_B_25-Lighting-Plans	28025	Lighting Plans (drawing specific)
SHT_B_26-Signing-and-Marking-Plans	28026	Signing and Marking Plans (drawing specific)
SHT_B_27-Signal-Plans	28027	Signal Plans (drawing specific)
SHT_B_28-ATMS-Plans	28028	ITS Plans (drawing specific)
SHT_B_29-Landscaping-Plans	28029	Landscaping Plans (drawing specific)
SHT_B_30-Mitigation-Plans	28030	Mitigation Plans (drawing specific)
SHT_B_31-Retaining-Wall-Envelope	28031	Retaining Wall Envelope (drawing specific)
SHT_B_32-Retaining-Wall-Plans	28032	Retaining Wall Plans (drawing specific)
SHT_B_33-Noise-Barrier-Envelopes	28033	Noise Barrier Envelopes (drawing specific)
SHT_B_34-Noise-Barrier-Plans	28034	Noise Barrier Plans (drawing specific)
SHT_B_35-Bridge-Plans	28035	Bridge Plans (drawing specific)
SHT_B_36-Bridge-Culvert-Plans	28036	Bridge Culvert Plans (drawing specific)
SHT_B_37-Miscellaneous-Structures	28037	Miscellaneous Structures (drawing specific)
SHT_B_38-Special-Construction-Detail	28038	Special Construction Detail (drawing specific)
SHT_B_39-Special-Culverts	28039	Special Culverts (drawing specific)
SHT_B_40-Construction-Details	28040	Construction Details (drawing specific)
SHT_B_41-Georgia-Standards	28041	Georgia Standards (drawing specific)
SHT_B_44-Utility-Relocation-Plans	28081	Utility Relocation Plans (drawing specific)
SHT_B_50-Erosion-Cover	28042	Erosion Cover (drawing specific)
SHT_B_51-ESPC-General-Notes	28043	ESPCP General Notes (drawing specific)
SHT_B_51-ESPC-General-Notes-0	28103	ESPCP General Notes 0-Text
SHT_B_51-ESPC-Genaral-Notes-1	28104	ESPCP General Notes 1-Text
SHT_B_51-ESPC-Genaral-Notes-2	28104	ESPCP General Notes 2-Text

MicroStation Level Name	Level Reference Number	Description
SHT_B_51-ESPC-Genaral-Notes-3	28104	ESPCP General Notes 3-Text
SHT_B_51-ESPC-Genaral-Notes-4	28104	ESPCP General Notes 4-Text
SHT_B_51-ESPC-Genaral-Notes-5	28104	ESPCP General Notes 5-Text
SHT_B_51-ESPC-Genaral-Notes-6	28104	ESPCP General Notes 6-Text
SHT_B_51-ESPC-Genaral-Notes-7	28104	ESPCP General Notes 7-Text
SHT_B_51-ESPC-Genaral-Notes-8	28104	ESPCP General Notes 8-Text
SHT_B_51-ESPC-Genaral-Notes-9	28104	ESPCP General Notes 9-Text
SHT_B_51-ESPC-Genaral-Notes-10	28104	ESPCP General Notes 10-Text
SHT_B_51-ESPC-General-Notes-Table-Instructions	28090	ESPSP Notes table instructions-Text **(This level does not plot!)**
SHT_B_51-ESPC-General-Notes-Table-0	28091	ESPCP General Notes 0
SHT_B_51-ESPC-General-Notes-Table-1	28094	ESPCP General Notes Table 1-Text
SHT_B_51-ESPC-General-Notes-Table-2	28092	ESPCP General Notes 2
SHT_B_51-ESPC-General-Notes-Table-3	28095	ESPCP General Notes Table 3-Text
SHT_B_51-ESPC-General-Notes-Table-4	28096	ESPCP General Notes Table 4-Text
SHT_B_51-ESPC-General-Notes-Table-5	28097	ESPCP General Notes Table 5-Text
SHT_B_51-ESPC-General-Notes-Table-6	28098	ESPCP General Notes Table 6-Text
SHT_B_51-ESPC-General-Notes-Table-7	28099	ESPCP General Notes Table 7-Text
SHT_B_51-ESPC-General-Notes-Table-8	28100	ESPCP General Notes Table 8-Text
SHT_B_51-ESPC-General-Notes-Table-9	28101	ESPCP General Notes Table 9-Text
SHT_B_51-ESPC-General-Notes-Table-10	28102	ESPCP General Notes Table 10-Text
SHT_B_51-ESPC-General-Notes-Table-Link	28093	ESPCP General Notes Table Link
SHT_B_52-Erosion-Cont-Legend	28044	Erosion Cont. Legend (drawing specific)
SHT_B_53-ERC-Drainage-Area-Map	28045	ERC Drainage Area Map (drawing specific)
SHT_B_54-BMP-Location-Details	28046	BMP Location Details (drawing specific)
SHT_B_55-Watershed-Map-Site-Mon	28047	Watershed Map-Site Mon. (drawing specific)
SHT_B_56-Erosion-Construction-Detail	28048	Erosion Construction Detail (drawing specific)
SHT_B_60-Right-of-Way	28080	Right of Way (drawing specific)

MicroStation Level Name	Level Reference Number	Description
SHT_B_CrossRoad-Text	28049	Sheet border crossroad profile title text
SHT_B_Drain-Text	28050	Sheet border drainage X-section title text
SHT_B_Grid-Elevation-Text	28051	Grid elevtion text
SHT_B_Grid-Major-Line	28052	Sheet border major grid line
SHT_B_Grid-Minor-Line	28053	Sheet border minor grid line
SHT_B_Grid-Offset-Text	28054	Grid offset text
SHT_B_Grid-Station-Text	28055	Profile Station Grid Text
SHT_B_MainLine-Text	28057	Sheet border mainline profile title text
SHT_B_Major-Elevation-Tic-Line	28058	Elevation tick marks major
SHT_B_Major-Offset-Tic-Line	28059	X-Section Offset Tick Marks major
SHT_B_Major-Station-Tic-Line	28060	Profile Station Tick Marks major
SHT_B_Minor-Elevation-Tic-Line	28063	Elevation tick marks minor
SHT_B_Minor-Offset-Tic-Line	28064	X-Section Offset Tick Marks minor
SHT_B_Minor-Station-Tic-Line	28065	Profile Station Tick Marks minor
SHT_B_Plotting-Info-Tags	28070	Sheet border plotting information tags
SHT_B_Right-of-Way	28071	Right-of-Way (drawing specific)
SHT_B_Stage-Text	28074	Sheet border staging X-section title text
SHT_B_Title-Block	28075	Sheet border Title block
SHT_B_Xsec-Text	28076	Sheet border earthwork X-section title text

MicroStation Level Name	Level Reference Number	Description
Following Levels Apply to all Planimetric Drawings (examples include (13) Mainline Plan, (24) Utility Plan etc…)		
SHT_P_Major-Station-Tic-Line	28077	Profile Station Tick Marks
SHT_P_Minor-Station-Tic-Line	28078	Profile Station Tick Marks
SHT_B_Misc-P	28067	Sheet border miscellaneous items, notes, etc. (plotted)
SHT_B_North-Arrow	28068	Sheet border north arrow
SHT_B_Match-Lines-Text	28062	Sheet border match line text
SHT_B_Match-Lines-Line	28061	Sheet border match line lines
SHT_B_Legend-Logo-Scale	28056	Sheet border legend, logo, scale bars, location sketch
SHT_B_Plot-Sub-Text	28069	Sheet border plot substitution text
SHT_B_Sheet-Outline-Line	28072	Sheet border sheet outline lines
SHT_B_Sheet-Outline-Text	28073	Sheet border sheet outline text
SHT_B_Misc-NP	28066	Sheet border miscellaneous items, notes, etc. **(not plotted)**
SHT_B_Clip-Border-Cell	28082	Clip border - cell
SHT_B_Clip-Border-Line	28083	Clip border - line
SHT_B_Clip-Border-Text	28084	Clip border - text
SHT_B_Plot-Border-Inner-Line	28085	Plot border inner line
SHT_B_Plot-Border-Outer-Line	28086	Plot border outer line
SHT_B_Summary-Quantities-Cell	28087	Summary Quantities - cell
SHT_B_Summary-Quantities-Line	28088	Summary Quantities - line
SHT_B_Summary-Quantities-Text	28089	Summary Quantities - text
SHT_B_Sheet-Grid-Points-Line	28114	Sheet border grid points-Line

2-5 Construction Plan Assembly Drawing Sections

The following sections describe in a spreadsheet format the Design File Name and Level Schemes that shall be used on Georgia Department of Transportation plan drawings.

2-5 (01)Cover Drawing

Design File Name	Reference File Name(s)	Logical Name(s)	Levels On (See Plan Drawing Levels Section for Level Usage)
1234567_01-0001.DGN [s]	NA	NA	SHT_B_01-Cover
			SHT_B_Misc-P
			SHT_B_North-Arrow
			SHT_B_Match-Lines-Text
			SHT_B_Match-Lines-Line
			SHT_B_Legend-Logo-Scale
			SHT_B_Plot-Sub-Text
			SHT_B_Sheet-Outline-Line
			SHT_B_Sheet-Outline-Text
			SHT_B_Title-Block
			SHT_B_Plot-Border-Inner-Line
			SHT_B_Plot-Border-Outer-Line
	1234567MAIN.DGN	MAIN	MAIN_P_CONSTCL-Line
			MAIN_P_CONSTCL-Brng-Text
			MAIN_P_CONSTCL-Cell
			MAIN_P_SIDECL-Line
			MAIN_P_EOP-Line
			MAIN_P_Bridge-Line
			MAIN_P_Sidewalk-Line
			MAIN_P_Median-Side-Barrier-Line
	1234567DRNG.DGN	DRNG	DRNG_P_Ditch-and-Channel-Text
[s] Single Drawing DGN Drawing File.			

Design File Name	Reference File Name(s)	Logical Name(s)	Levels On
	1234567REQD.DGN	REQD	REQD_P_Parcel-Owner-#-Text
			REQD_P_REQD-RW-Line
			REQD_P_REQD-RW-Ltd-Access
	1234567PROP.DGN	PROP	PROP_E_PAR-PL-Line
			PROP_E_RWE-Line
			PROP_E_RWRR-Line
			PROP_E_RWU-Line
			PROP_E_POEL-Line
			PROP_E_BMISC-Line
			PROP_E_BSL-Line
			PROP_E_BSL-Text
			PROP_E_BCOL-Line
			PROP_E_BCOL-Text
			PROP_E_BCTL-Line
			PROP_E_BCTL-Text
			PROP_E_BGMD-Line
			PROP_E_BGMD-Text
			PROP_E_BLDL-Line
			PROP_E_BLDL-Text
			PROP_E_BLLL-Line
			PROP_E_BLLL-Text

Design File Name	Reference File Name(s)	Logical Name(s)	Levels On
	1234567TOPO.DGN	TOPO	TOPO_E_TEAP-Line
			TOPO_E_TEAS-Line
			TOPO_E_TECP-Line
			TOPO_E_TEDR-Line
			TOPO_E_TEST-Line
			TOPO_E_TBAS-Line
			TOPO_E_TBGL-Line
			TOPO_E_TBRDGCEN-Line
			TOPO_E_TBRDGCOR-Line
			TOPO_E_THM-Cell
			TOPO_E_TFP-Line
			TOPO_E_TRCR-Line
			TOPO_E_TRCRE-Line
			TOPO_E_TWELL-Line
			TOPO_E_TGFV-Line
			TOPO_E_TGMW-Line
			TOPO_E_TGP-Line
			TOPO_E_TGPI-Line

Design File Name	Reference File Name(s)	Logical Name(s)	Levels On
			TOPO_E_TFT-Line
			TOPO_E_TGST-Line
			TOPO_E_TGVP-Line
			TOPO_E_DCEF-Line
			TOPO_E_DCB-Line
			TOPO_E_DCWE-Line
			TOPO_E_DDCB-Line
			TOPO_E_DDI-Line
			TOPO_E_DHWE-Line
			TOPO_E_DJB-Line
			TOPO_E_DPC-Line
			TOPO_E_DPM-Line
			TOPO_E_DPP-Line
			TOPO_E_MDITCHFL-Line
			TOPO_E_DPD-Line
			TOPO_E_DSB-Line
			TOPO_E_DSC-Line

Design File Name	Reference File Name(s)	Logical Name(s)	Levels On
			TOPO_E_DSE-Line
			TOPO_E_DWE-Line
			TOPO_E_DEW-Line
			TOPO_E_DHWM-Line
			TOPO_E_DSWE-Line
			TOPO_E_DMISC-Line
			TOPO_E_TGR-Cell
			TOPO_E_TBAS-Cell
			TOPO_E_TBGL-Cell
			TOPO_E_TBRDGCEN-Cell
			TOPO_E_TBRDGCOR-Cell
			TOPO_E_TFP-Cell
			TOPO_E_TRCL-Cell
			TOPO_E_TRCL-Line
			TOPO_E_TRCL-Text
			TOPO_E_TRCR-Cell
			TOPO_E_TRCRE-Cell
			TOPO_E_TBLD-Cell

Design File Name	Reference File Name(s)	Logical Name(s)	Levels On
			TOPO_E_TBLDRL-Cell
			TOPO_E_TUD-Cell
			TOPO_E_TS-Cell
			TOPO_E_TBC-Cell
			TOPO_E_TFE-Cell
			TOPO_E_DSTC-Cell
			TOPO_E_DDL-Cell
			TOPO_E_TCAN-Cell
			TOPO_E_THCR-Cell
			TOPO_E_THRL-Cell
			TOPO_E_TMHCR-Cell
			TOPO_E_TMHRL-Cell
			TOPO_E_TCEM-Line
	1234567ENVE.DGN	ENVE	ENVE_E_WetInd-Bound-Line
			ENVE_E_WetInd-Stream-Delin-Line
			ENVE_E_WetInd-Pattern
			ENVE_E_Endgd-Spec-Line
			ENVE_E_Endgd-Spec-Pattern

Design File Name	Reference File Name(s)	Logical Name(s)	Levels On
			ENVE_E_Hist-Rsc-Line
			ENVE_E_Hist-Rsc-Pattern
			ENVE_E_Arch-Line
			ENVE_E_Arch-Pattern
			ENVE_E_Cult-Rsc-Delin-Line
			ENVE_E_Cult-Rsc-Pattern
			ENVE_E_Haz-Mat-Delin-Line
			ENVE_E_Haz-Mat-Pattern
			ENVE_E_Env-Justice-Line
			ENVE_E_Env-Justice-Pattern
			ENVE_E_ESA-Line
			ENVE_E_ESA-Pattern
The following information (but not limited to) is copied into the drawing file, placed on Level 28000, and scaled up for clarity: **Road names and Route numbers, Project midpoint and coordinates, Equalities,Begin and End bridge stations,River and stream names, State, County, City, GMD, and Land Lot lines, Crossroad stations, Railroad and major utility names, parcel numbers, Existing and Required R/W lines, Mainline alignment data.**			

2-5 (02)Index Drawing

Design File Name	Reference File Name(s)	Logical Name	Levels On
1234567_02.DGN [m]	NA	NA	SHT_B_02-Index
			SHT_B_Misc-P
			SHT_B_Legend-Logo-Scale
			SHT_B_Plot-Sub-Text
			SHT_B_Sheet-Outline-Line
			SHT_B_Sheet-Outline-Text
			SHT_B_Title-Block
			SHT_B_Plot-Border-Inner-Line
			SHT_B_Plot-Border-Outer-Line
The files listed below should reside in each PI Project Number folder with the following naming conventions:			
Index.txt			
Index_standards.txt			
Index_details.txt			
These files should be edited for each specific Project with Wordpad or other editor that retains the formatting for columns.			
This will allow for easier placement of the .txt file on Level "SHT_B_02-Index" into the design file with the Automation Tools provided.			
[m] Multi Drawing DGN Drawing File.			

2-5 (03)Revision Summary Drawing

Design File Name	Reference File Name(s)	Logical Name	Levels On
1234567_03.DGN [m]	NA	NA	SHT_B_03-Revision-Summary
			SHT_B_Misc-P
			SHT_B_Legend-Logo-Scale
			SHT_B_Plot-Sub-Text
			SHT_B_Sheet-Outline-Line
			SHT_B_Sheet-Outline-Text
			SHT_B_Title-Block
			SHT_B_Plot-Border-Inner-Line
			SHT_B_Plot-Border-Outer-Line
The file listed below should reside in each PI Project Number folder with the following naming convention:			
revison_summary.txt			
This file should be edited for each specific Project with Wordpad or other editor that retains the formatting for columns.			
This will allow for easier placement of the .txt file on Level "SHT_B_03-Revision-Summary" into the design file with the Automation Tools provided.			
[m] Multi Drawing DGN Drawing File.			

2-5 (04)General Notes

Design File Name	Reference File Name(s)	Logical Name	Levels On
1234567_04.DGN [m]	NA	NA	SHT_B_04-General-Notes
			SHT_B_Misc-P
			SHT_B_Legend-Logo-Scale
			SHT_B_Plot-Sub-Text
			SHT_B_Sheet-Outline-Line
			SHT_B_Sheet-Outline-Text
			SHT_B_Title-Block
			SHT_B_Plot-Border-Inner-Line
			SHT_B_Plot-Border-Outer-Line
See GDOT-GN-General-Notes.cel library for general notes.			
General Notes should be placed on Level "SHT_B_04-General-Notes".			
[m] Multi Drawing DGN Drawing File.			

Design File Name	Reference File Name(s)	Logical Name(s)	Levels On (See Plan Drawing Levels Section for Level Usage)
1234567_05.DGN [m]	NA	NA	SHT_B_05-Typical-Sections
			SHT_B_Misc-P
			SHT_B_Legend-Logo-Scale
			SHT_B_Plot-Sub-Text
			SHT_B_Sheet-Outline-Line
			SHT_B_Sheet-Outline-Text
			SHT_B_Title-Block
			SHT_B_Plot-Border-Inner-Line
			SHT_B_Plot-Border-Outer-Line
	1234567TYPS.DGN	TYPS	TYPS_E_Line-Exist-Grnd-Cell
			TYPS_E_Line-Exist-Grnd-Line
			TYPS_E_Line-Exist-Grnd-Text
			TYPS_E_Line-Exist-Asph-Cell
			TYPS_E_Line-Exist-Asph-Line
			TYPS_E_Line-Exist-Asph-Text
			TYPS_E_Line-Exist-Conc-Cell
			TYPS_E_Line-Exist-Conc-Line
			TYPS_E_Line-Exist-Conc-Text
			TYPS_E_Line-Exist-Grass-Cell
			TYPS_E_Line-Exist-Grass-Line
			TYPS_E_Line-Exist-Grass-Text
			TYPS_E_Line-Exist-Subgrade-Cell
			TYPS_E_Line-Exist-Subgrade-Line
			TYPS_E_Line-Exist-Subgrade-Text
			TYPS_E_Slope-Label-Dim-Cell
			TYPS_E_Slope-Label-Dim-Line
[m] Multi Drawing DGN Drawing File.			TYPS_E_Slope-Label-Dim-Text
See GDOT-GN-Typical Sections.cel library for Typical Sections.cells.			

Design File Name	Reference File Name(s)	Logical Name(s)	Levels On (See Plan Drawing Levels Section for Level Usage)
			TYPS_P_Line-Fin-Grade-Asph-Cell
			TYPS_P_Line-Fin-Grade-Asph
			TYPS_P_Line-Fin-Grade-Asph-Text
			TYPS_P_Line-Fin-Grade-Conc-Cell
			TYPS_P_Line-Fin-Grade-Conc
			TYPS_P_Line-Fin-Grade-Conc-Text
			TYPS_P_Line-Fin-Grade-Grass-Cell
			TYPS_P_Line-Fin-Grade-Grass
			TYPS_P_Line-Fin-Grade-Grass-Text
			TYPS_P_Line-Subgrade-Cell
			TYPS_P_Line-Subgrade
			TYPS_P_Line-Subgrade-Text
			TYPS_P_Misc-Note-Text
			TYPS_P_Pedestrian
			TYPS_P_Pvmt-Dsgn-Legend
			TYPS_P_Pvmnt-Dsgn-Legend-Line
			TYPS_P_Pvmnt-Dsgn-Legend-Text
			TYPS_P_Slope-Label-Dim-Cell
			TYPS_P_Slope-Label-Dim-Line
			TYPS_P_Slope-Label-Dim
			TYPS_P_Traf-Flow-Arrow
			TYPS_P_Vehicle

2-5 (06)Summary of Quantities

Design File Name	Reference File Name	Logical Name	Levels On
1234567_06.DGN [m]	NA	NA	SHT_B_06-Summary-Quantities
			SHT_B_Misc-P
			SHT_B_Legend-Logo-Scale
			SHT_B_Plot-Sub-Text
			SHT_B_Sheet-Outline-Line
			SHT_B_Sheet-Outline-Text
			SHT_B_Title-Block
			SHT_B_Plot-Border-Inner-Line
			SHT_B_Plot-Border-Outer-Line
			SHT_B_Summary-Quantities-Cell
[m] Multi Drawing DGN Drawing File.			

2-5 (07)Quantities by Amendment

Design File Name	Reference File Name	Logical Name	Levels On
1234567_07.DGN [m]	NA	NA	SHT_B_07-Quantities-Amendment
			SHT_B_Misc-P
			SHT_B_Legend-Logo-Scale
			SHT_B_Plot-Sub-Text
			SHT_B_Sheet-Outline-Line
			SHT_B_Sheet-Outline-Text
			SHT_B_Title-Block
			SHT_B_Plot-Border-Inner-Line
			SHT_B_Plot-Border-Outer-Line
			SHT_B_Summary-Quantities-Cell
[m] Multi Drawing DGN Drawing File.			

Design File Name	Reference File Name	Logical Name	Levels On
1234567_08.DGN [m]	NA	NA	SHT_B_08-Quantities-Construction
			SHT_B_Misc-P
			SHT_B_Legend-Logo-Scale
			SHT_B_Plot-Sub-Text
			SHT_B_Sheet-Outline-Line
			SHT_B_Sheet-Outline-Text
			SHT_B_Title-Block
			SHT_B_Plot-Border-Inner-Line
			SHT_B_Plot-Border-Outer-Line
			SHT_B_Summary-Quantities-Cell
[m] Multi Drawing DGN Drawing File.			

Design File Name	Reference File Name(s)	Logical Name(s)	Levels On (See Plan Drawing Levels Section for Drawing Usage)
1234567_10.DGN [m]	NA	NA	SHT_B_10-Traffic-Diagram
			SHT_B_Misc-P
			SHT_B_Match-Lines-Text
			SHT_B_Match-Lines-Line
			SHT_B_Legend-Logo-Scale
			SHT_B_Plot-Sub-Text
			SHT_B_Sheet-Outline-Line
			SHT_B_Sheet-Outline-Text
			SHT_B_Title-Block
			SHT_B_Plot-Border-Inner-Line
			SHT_B_Plot-Border-Outer-Line
			TRDG_P_Line
			TRDG_P_Text
			TRDG_P_Text-DHV
			TRDG_P_Text-ADT
			TRDG_P_Text-Percent-Trucks
			TRDG_P_Cell
			TRDG_P_Divider-Line
[m] Multi Drawing DGN Drawing File.			

2-5 (11)Construction Layout

Design File Name	Reference File Name(s)	Logical Name(s)	Levels On (See Plan Drawing Levels Section for Level Usage)
1234567_11-0001.DGN [s]	NA	NA	SHT_B_11-Construction-Layout
			SHT_B_Misc-P
			SHT_B_North-Arrow
			SHT_B_Match-Lines-Text
			SHT_B_Match-Lines-Line
			SHT_B_Legend-Logo-Scale
			SHT_B_Plot-Sub-Text
			SHT_B_Sheet-Outline-Line
			SHT_B_Sheet-Outline-Text
			SHT_B_Title-Block
			SHT_B_Plot-Border-Inner-Line
			SHT_B_Plot-Border-Outer-Line
	1234567MAIN.DGN	MAIN	MAIN_P_CONSTCL-Line
			MAIN_P_SIDECL-Line
	1234567CNLY.DGN	CNLY	CNLY_P_CONSTCL-Line
			CNLY_P_CONSTCL-Tic-Sta-Text
			CNLY_P_CONSTCL-PC-PT-Sta-Ldr-Text
			CNLY_P_CONSTCL-Brng-Text
			CNLY_P_CONSTCL-Curve-Data-Text
			CNLY_P_SIDECL-Line
			CNLY_P_SIDECL-Tic-Sta-Text
			CNLY_P_SIDECL-PC-PT-Sta-Ldr-Text
			CNLY_P_SIDECL-Brng-Text
			CNLY_P_SIDECL-Curve-Data-Text
[s] Single Drawing DGN Drawing File.			

Design File Name	Reference File Name(s)	Logical Name(s)	Levels On (See Plan Drawing Levels Section for Level Usage)
			CNLY_P_Rdwy-Begin-End-Proj-CL-Text
			CNLY_P_Rdwy-Begin-Const-Limit-of-Const-Text
			CNLY_P_Rdwy-RouteName-Text
			CNLY_P_Rdwy-Dim
			CNLY_P_Rdwy-Super-Trans-Label-Text
			CNLY_P_Rdwy-Misc-Dtl-Info-Text

Design File Name	Reference File Name(s)	Logical Name(s)	Levels On (See Plan Drawing Levels Section for Level Usage)
1234567_12.DGN [m]	NA	NA	SHT_B_12-Misc-Maps
			SHT_B_Misc-P
			SHT_B_North-Arrow
			SHT_B_Match-Lines-Text
			SHT_B_Match-Lines-Line
			SHT_B_Legend-Logo-Scale
			SHT_B_Plot-Sub-Text
			SHT_B_Sheet-Outline-Line
			SHT_B_Sheet-Outline-Text
			SHT_B_Title-Block
			SHT_B_Plot-Border-Inner-Line
			SHT_B_Plot-Border-Outer-Line
	1234567MAIN.DGN	MAIN	MAIN_P_CONSTCL-Line
			MAIN_P_SIDECL-Line
			MAIN_P_EOP-Line
			MAIN_P_Appr-Slab-Line
			MAIN_P_Bridge-Line
	1234567CNLY.DGN	CNLY	CNLY_P_Rdwy-RouteName-Text
	1234567ENVE.DGN	ENVE	ENVE_E_WetInd-Bound-Line
			ENVE_E_WetInd-Stream-Delin-Line
			ENVE_E_WetInd-Pattern
			ENVE_E_WetInd-Shape
[m] Multi Drawing DGN Drawing File.			

Design File Name	Reference File Name(s)	Logical Name(s)	Levels On (See Plan Drawing Levels Section for Level Usage)
			ENVE_E_Hist-Rsc-Line
			ENVE_E_Hist-Rsc-Pattern
			ENVE_E_Hist-Rsc-Shape
			ENVE_E_Arch-Line
			ENVE_E_Arch-Pattern
			ENVE_E_Arch-Shape
			ENVE_E_Cult-Rsc-Delin-Line
			ENVE_E_Cult-Rsc-Pattern
			ENVE_E_Cult-Rsc-Shape
			ENVE_E_Haz-Mat-Delin-Line
			ENVE_E_Haz-Mat-Pattern
			ENVE_E_Haz-Mat-Shape
			ENVE_E_Env-Justice-Line
			ENVE_E_Env-Justice-Pattern
			ENVE_E_Env-Justice-Shape
			ENVE_E_ESA-Line
			ENVE_E_ESA-Pattern
			ENVE_E_ESA-Shape
	1234567ENVP.DGN	ENVP	ENVP_P_Relocations-Line
			ENVP_P_Socl-Resc-Impact-Area-Line
			ENVP_P_Socl-Resc-Impact-Area-Pattern
			ENVE_E_Endgd-Spec-Line
			ENVE_E_Endgd-Spec-Pattern
			ENVE_E_Endgd-Spec-Shape

Design File Name	Reference File Name(s)	Logical Name(s)	Levels On (See Plan Drawing Levels Section for Level Usage)
			ENVP_P_Hist-APE-Line
			ENVP_P_Hist-APE-Pattern
			ENVP_P_Cultrl-Resc-Impact-Area-Line
			ENVP_P_Cultrl-Resc-Impact-Area-Pattern
			ENVP_P_Wetlnd-Impact-Area-Line
			ENVP_P_Wetlnd-Impact-Area-Pattern
			ENVP_P_Wetlnd-Impact-Area-Text
			ENVP_P_Wetlnd-Mitigat-Site-Line
			ENVP_P_Wetlnd-Mitigat-Site-Pattern
			ENVP_P_Wetlnd-Mitigat-Site-Text
			ENVP_P_Fldplain-Impact-Area-Line
			ENVP_P_Fldplain-Impact-Area-Pattern
			ENVP_P_Fldplain-Impact-Area-Text
			ENVP_P_Impacted-UST
			ENVP_P_Noise-Study-Recept
			ENVP_P_Noise-Study-Readings
			ENVP_P_Noise-Study-Proj-Noise-Lvls
			ENVP_P_Noise-Study-Noise-Cont
			ENVP_P_Noise-Study-Impacted-Prop
			ENVP_P_Viewshed-Vis-Impact
			ENVP_P_Fldplain-Impact-Area-Line
			ENVP_P_Fldplain-Impact-Area-Pattern
			ENVP_P_Fldplain-Impact-Area-Text

2-5 (13)Mainline Roadway Plan

Design File Name	Reference File Name(s)	Logical Name(s)	Levels On (See Plan Drawing Levels Section for Level Usage)
1234567_13-0001.DGN [s]	NA	NA	SHT_B_13-Mainline-Plan
			SHT_B_Misc-P
			SHT_B_North-Arrow
			SHT_B_Match-Lines-Text
			SHT_B_Match-Lines-Line
			SHT_B_Legend-Logo-Scale
			SHT_B_Plot-Sub-Text
			SHT_B_Sheet-Outline-Line
			SHT_B_Sheet-Outline-Text
			SHT_B_Title-Block
			SHT_B_Plot-Border-Inner-Line
			SHT_B_Plot-Border-Outer-Line
	1234567MAIN.DGN	MAIN	MAIN_P_CONSTCL-Line
			MAIN_P_CONSTCL-Tic-Sta-Line
			MAIN_P_CONSTCL-PC-PT-Sta-Ldr-Line
			MAIN_P_CONSTCL-Brng-Text
			MAIN_P_CONSTCL-Cell
			MAIN_P_CONSTCL-Curve-Data-Cell
			MAIN_P_CONSTCL-Curve-Data-Line
			MAIN_P_CONSTCL-Curve-Data-Text
			MAIN_P_SIDECL-Line
			MAIN_P_SIDECL-Tic-Sta-Line
			MAIN_P_SIDECL-Tic-Sta-Text
			MAIN_P_SIDECL-PC-PT-Sta-Ldr-Line
			MAIN_P_SIDECL-PC-PT-Sta-Ldr-Text
			MAIN_P_SIDECL-Brng-Text
			MAIN_P_SIDECL-Cell
[s] Single Drawing DGN Drawing File.			

Design File Name	Reference File Name(s)	Logical Name(s)	Levels On (See Plan Drawing Levels Section for Level Usage)
			MAIN_P_SIDECL-Curve-Data-Cell
			MAIN_P_SIDECL-Curve-Data-Line
			MAIN_P_SIDECL-Curve-Data-Text
			MAIN_P_EOP-Line
			MAIN_P_EOP-Text
			MAIN_P_EOP-Cell
			MAIN_P_EPSHLDR-Line
			MAIN_P_EPSHLDR-Text
			MAIN_P_SHLDR-Cell
			MAIN_P_SHLDR-Text
			MAIN_P_Appr-Slab-Cell
			MAIN_P_Appr-Slab-Line
			MAIN_P_Appr-Slab-Text
			MAIN_P_Bridge-Cell
			MAIN_P_Bridge-Line
			MAIN_P_Bridge-Text
			MAIN_P_Driveway-Cell
			MAIN_P_Driveway-Line
			MAIN_P_Driveway-Text
			MAIN_P_Curb-Gutter-Cell
			MAIN_P_Curb-Gutter-Line
			MAIN_P_Curb-Gutter-Text
			MAIN_P_Sidewalk-Cell
			MAIN_P_Sidewalk-Line
			MAIN_P_Sidewalk-Text

Design File Name	Reference File Name(s)	Logical Name(s)	Levels On (See Plan Drawing Levels Section for Level Usage)
			MAIN_P_Guardrail-Cell
			MAIN_P_Guardrail-Line
			MAIN_P_Guardrail-Text
			MAIN_P_Median-Side-Barrier-Cell
			MAIN_P_Median-Side-Barrier-Line
			MAIN_P_Median-Side-Barrier-Text
			MAIN_P_Retain-Wall-Cell
			MAIN_P_Retain-Wall-Line
			MAIN_P_Retain-Wall-Text
			MAIN_P_Sound-Barrier-Wall-Cell
			MAIN_P_Sound-Barrier-Wall-Line
			MAIN_P_Sound-Barrier-Wall-Text
			MAIN_P_Fence-Cell
			MAIN_P_Fence-Line
			MAIN_P_Fence-Text
			MAIN_P_Misc-Const-Feat-Line
			MAIN_P_Misc-Const-Feat-Text
			MAIN_P_Misc-Const-Feat-Cell
			MAIN_P_CROWN-Cell
			MAIN_P_CROWN-Line
			MAIN_P_CROWN-Text
			MAIN_P_Details-Begin-End-Const-Limit-Const-Label-Cell
			MAIN_P_Details-Begin-End-Const-Limit-Const-Label-Line
			MAIN_P_Details-Begin-End-Const-Limit-Const-Label-Text
			MAIN_P_Details-End-Proj-CL-Intersect-Label-Text
			MAIN_P_Details-Rdwy-Dim

Design File Name	Reference File Name(s)	Logical Name(s)	Levels On (See Plan Drawing Levels Section for Level Usage)
			MAIN_P_Details-RouteName-CL-Cell
			MAIN_P_Details-RouteName-CL-Line
			MAIN_P_Details-RouteName-CL-Text
			MAIN_P_Details-Super-Elev-Trans-Label-Cell
			MAIN_P_Details-Super-Elev-Trans-Label-Line
			MAIN_P_Details-Super-Elev-Trans-Label-Text
			MAIN_P_Details-Rdwy-Dim-Cell
			MAIN_P_Details-Rdwy-Dim-Line
			MAIN_P_Misc-Detail-Info-Cell
			MAIN_P_Misc-Detail-Info
			MAIN_P_Misc-Detail-Info-Text
			MAIN_P_Overlay-Cell
			MAIN_P_Overlay-Line
			MAIN_P_Overlay-Text
			MAIN_P_Milling-Cell
			MAIN_P_Milling-Line
			MAIN_P_Milling-Text
			MAIN_P_VA-Cardinal-Points-Sta-Ldr-Cell
			MAIN_P_VA-Cardinal-Points-Sta-Ldr-Line
			MAIN_P_Transverse-Feature-Cell
			MAIN_P_Transverse-Feature-Line
			MAIN_P_Transverse-Feature-Text
	1234567DRNG.DGN	DRNG	DRNG_P_Storm-Drain-Struct-Text
			DRNG_P_Storm-Drain-Struct
			DRNG_P_Storm-Drain-Pipe-Line
			DRNG_P_Storm-Drain-Pipe-Text

Design File Name	Reference File Name(s)	Logical Name(s)	Levels On (See Plan Drawing Levels Section for Level Usage)
			DRNG_P_Ditch-and-Channel-Cell
			DRNG_P_Ditch-and-Channel-Line
			DRNG_P_Ditch-and-Channel-Text
	`		
			DRNG_P_Cross-Drain-and-Culv-Line
			DRNG_P_Cross-Drain-and-Culv-Text
			DRNG_P_Bridge-Culv-Line
			DRNG_P_Bridge-Culv-Text
			DRNG_P_Sediment-Basin-Line *(*Shown for Permanent Sediment Basins Only)*
			DRNG_P_Sediment-Basin-Text *(*Shown for Permanent Sediment Basins Only)*
			DRNG_P_Detention-Pond-Line
			DRNG_P_Detention-Pond-Text
			DRNG_P_Perm-Riprap-Pattern
			DRNG_P_Perm-Ditch-Protect-Text
			DRNG_P_Perm-Ditch-Protect-Line
			DRNG_P_Misc-Text
	1234567REQD.DGN	REQD	REQD_P_Parcel-Owner-#-Text
			REQD_P_Parcel-Owner-Text
			REQD_P_RWRM-RW-Cell
			REQD_P_RWRM-RW-Line
			REQD_P_RWRM-RW-Marker
			REQD_P_RWRM-RW-Text
			REQD_P_REQD-RW-Cell
			REQD_P_REQD-RW-Line
			REQD_P_REQD-RW-Ltd-Access
			REQD_P_REQD-RW-Sta-Offset-Flag

Design File Name	Reference File Name(s)	Logical Name(s)	Levels On (See Plan Drawing Levels Section for Level Usage)
			REQD_P_REQD-RW-Desc-Text
			REQD_P_PESMT-Pnt#-Text
			REQD_P_PESMT-Line
			REQD_P_PESMT-Sta-Offset-Flag
			REQD_P_PESMT-Desc-Text
			REQD_P_PESMT-Pattern
			REQD_P_TESMT-Pnt#-Text
			REQD_P_TESMT-Line
			REQD_P_TESMT-Sta-Offset-Flag
			REQD_P_TESMT-Desc-Text
			REQD_P_TESMT-Pattern
			REQD_P_DWESMT-Line
			REQD_P_DWESMT-Sta-Offset-Flag
			REQD_P_DWESMT-Desc-Text
			REQD_P_DWESMT-Pattern
			REQD_P_TESMT-Pnt#-Line
	1234567SIGN.DGN	SIGN	SIGN_P_OVHD_Sign-Structure-and-Strain-Pole
	1234567SGNL.DGN	SGNL	SGNL_P_Signal-Signal-Pole
			SGNL_P_Signal-Mast-Arms
			SGNL_P_Signal-Control-Cabinet
			SGNL_P_Signal-Shared-Signal-and-Comm-Conduit
			SGNL_P_Signal-Shared-Signal-and-Comm-Pullbox
	1234567UTLE.DGN	UTLE	UTLE_E_Elec-Cell
			UTLE_E_Elec-Vault-Line
			UTLE_E_Gas-Cell
			UTLE_E_Traf-Ctrl-Cell

Design File Name	Reference File Name(s)	Logical Name(s)	Levels On (See Plan Drawing Levels Section for Level Usage)
			UTLE_E_San-Swr-Cell
			UTLE_E_San-Force-Main-Cell
			UTLE_E_Wat-Cell
			UTLE_E_TV-Cell
			UTLE_E_Petro-Cell
			UTLE_E_Tele-Cell
			UTLE_E_Wat-Non-Pot-Cell
			UTLE_E_Steam-Cell
			UTLE_E_UUELBOX-Cell
			UTLE_E_UUELBOX-Line
			UTLE_E_UUOEL-Cell
			UTLE_E_UUOEL-Line
			UTLE_E_UUOTL-Cell
			UTLE_E_UUOTL-Line
			UTLE_E_UUPP-Cell
			UTLE_E_UUPP-Line
			UTLE_E_UULP-Cell
			UTLE_E_UULP-Line
			UTLE_E_UUTP-Cell
			UTLE_E_UUTP-Line
			UTLE_E_UUTPD-Cell
			UTLE_E_UUTPD-Line
			UTLE_E_UUGP-Cell
			UTLE_E_UUGP-Line
			UTLE_E_UUPGA-Cell
			UTLE_E_UUPGA-Line
			UTLE_E_UUYLE-Cell
			UTLE_E_UUYLE-Line
			UTLE_E_UUYLG-Cell
			UTLE_E_UUYLG-Line
			UTLE_E_UUWM-Cell
			UTLE_E_UUWM-Line
			UTLE_E_UUWV-Cell
			UTLE_E_UUWV-Line

Design File Name	Reference File Name(s)	Logical Name(s)	Levels On (See Plan Drawing Levels Section for Level Usage)
			UTLE_E_UUFH-Cell
			UTLE_E_UUFH-Line
			UTLE_E_UUMHST-Cell
			UTLE_E_UUMHST-Line
			UTLE_E_UUMHSTF-Cell
			UTLE_E_UUMHSTF-Line
			UTLE_E_UUMHT-Cell
			UTLE_E_UUMHT-Line
			UTLE_E_UUMHE-Cell
			UTLE_E_UUMHE-Line
			UTLE_E_UUMHSS-Cell
			UTLE_E_UUMHSS-Line
			UTLE_E_UUMHSSF-Cell
			UTLE_E_UUMHSSF-Line
			UTLE_E_UUSSL-Cell
			UTLE_E_UUSSL-Line
			UTLE_E_UUGM-Cell
			UTLE_E_UUGM-Line
			UTLE_E_UUNGLM-Cell
			UTLE_E_UUNGLM-Line
			UTLE_E_UUNGV-Cell
			UTLE_E_UUNGV-Line
			UTLE_E_UUNGVP-Cell
			UTLE_E_UUNGVP-Line
			UTLE_E_UTRCR-Line
			UTLE_E_UTRCR-Text
			UTLE_E_UTSATDSH-Cell
			UTLE_E_UTSATDSH-Line
			UTLE_E_UTSATDSH-Text
			UTLE_E_UTMPR-Cell
			UTLE_E_UTMPR-Line
			UTLE_E_UUTSB-Cell
			UTLE_E_UUTSB-Line
			UTLE_E_UUTSB-Text

Design File Name	Reference File Name(s)	Logical Name(s)	Levels On (See Plan Drawing Levels Section for Level Usage)
			UTLE_E_UUPCL-Cell
			UTLE_E_UUPCL-Line
			UTLE_E_UUPCL-Text
			UTLE_E_UFM-Cell
			UTLE_E_UXX-Cell
			UTLE_E_UXX-Line
			UTLE_E_UUSTRPOL-Cell
			UTLE_E_UUSTRPOL-Line
			UTLE_E_UUMHT-Text
			UTLE_E_UTRCL-Cell
			UTLE_E_UTRCL-Line
			UTLE_E_UTRCR-Cell
	1234567LIMT.DGN	LIMT	LIMT_P_STKCUT_Const-Limit-Cut-Line
			LIMT_P_CUT_Const-Limit-Cut-Cell
			LIMT_P_STKFIL_Const-Limit-Fill-Line
			LIMT_P_FILL_Const-Limit-Fill-Cell
	1234567PROP.DGN	PROP	PROP_E_PAR-PL-Cell
			PROP_E_PAR-PL-Line
			PROP_E_PAR-PL-Text
			PROP_E_PCF-Cell
			PROP_E_PCF-Line
			PROP_E_PPOL-Cell
			PROP_E_PPOL-Line

Design File Name	Reference File Name(s)	Logical Name(s)	Levels On (See Plan Drawing Levels Section for Level Usage)
			PROP_E_PPC-Cell
			PROP_E_PPC-Line
			PROP_E_RWM-Cell
			PROP_E_RWM-Line
			PROP_E_RWC-Cell
			PROP_E_RWC-Line
			PROP_E_RWE-Cell
			PROP_E_RWE-Line
			PROP_E_RWRR-Line
			PROP_E_RWRR-Text
			PROP_E_RWU-Line
			PROP_E_RWU-Text
			PROP_E_POEL-Line
			PROP_E_POEL-Text
			PROP_E_BMISC-Line
			PROP_E_BMISC-Text
			PROP_E_BSL-Line
			PROP_E_BSL-Text
			PROP_E_BCOL-Line
			PROP_E_BCOL-Text
			PROP_E_BCTL-Line
			PROP_E_BCTL-Text

Design File Name	Reference File Name(s)	Logical Name(s)	Levels On (See Plan Drawing Levels Section for Level Usage)
			PROP_E_BGMD-Line
			PROP_E_BGMD-Text
			PROP_E_BLDL-Line
			PROP_E_BLDL-Text
			PROP_E_BLLL-Line
			PROP_E_BLLL-Text
			PROP_E_PAROWN-Prop-Parcl-Cell
			PROP_E_PAROWN-Prop-Parcl-Line
	1234567TOPO.DGN	TOPO	TOPO_E_TEAP-Line
			TOPO_E_TEAS-Line
			TOPO_E_TECP-Line
			TOPO_E_TEDR-Line
			TOPO_E_TEST-Line
			TOPO_E_UOEL-Cell
			TOPO_E_UOEL-Line
			TOPO_E_UOTL-Cell
			TOPO_E_UOTL-Line
			TOPO_E_UELBOX-Cell
			TOPO_E_UELBOX-Line
			TOPO_E_UPP-Cell
			TOPO_E_UPP-Line

Design File Name	Reference File Name(s)	Logical Name(s)	Levels On (See Plan Drawing Levels Section for Level Usage)
			TOPO_E_ULP-Cell
			TOPO_E_ULP-Line
			TOPO_E_UTP-Cell
			TOPO_E_UTP-Line
			TOPO_E_UTPD-Cell
			TOPO_E_UTPD-Line
			TOPO_E_UGP-Cell
			TOPO_E_UGP-Line
			TOPO_E_UPGA-Cell
			TOPO_E_UPGA-Line
			TOPO_E_UYLE-Cell
			TOPO_E_UYLE-Line
			TOPO_E_UYLG-Cell
			TOPO_E_UYLG-Line
			TOPO_E_UWM-Cell
			TOPO_E_UWM-Line
			TOPO_E_UWV-Cell
			TOPO_E_UWV-Line
			TOPO_E_UFH-Cell
			TOPO_E_UFH-Line
			TOPO_E_UMHST-Cell
			TOPO_E_UMHST-Line

Design File Name	Reference File Name(s)	Logical Name(s)	Levels On (See Plan Drawing Levels Section for Level Usage)
			TOPO_E_UMHSTF-Cell
			TOPO_E_UMHSTF-Line
			TOPO_E_UMHT-Cell
			TOPO_E_UMHT-Line
			TOPO_E_UMHE-Cell
			TOPO_E_UMHE-Line
			TOPO_E_UMHSS-Cell
			TOPO_E_UMHSS-Line
			TOPO_E_UMHSSF-Cell
			TOPO_E_UMHSSF-Line
			TOPO_E_USSL-Cell
			TOPO_E_USSL-Line
			TOPO_E_UGM-Cell
			TOPO_E_UGM-Line
			TOPO_E_UNGV-Cell
			TOPO_E_UNGV-Line
			TOPO_E_UNGVP-Cell
			TOPO_E_UNGVP-Line
			TOPO_E_UNGLM-Cell
			TOPO_E_UNGLM-Line
			TOPO_E_TEDD-Line
			TOPO_E_TEDD-Text

Design File Name	Reference File Name(s)	Logical Name(s)	Levels On (See Plan Drawing Levels Section for Level Usage)
			TOPO_E_TEAD-Line
			TOPO_E_TEAD-Text
			TOPO_E_TECD-Line
			TOPO_E_TECD-Text
			TOPO_E_TAC-Line
			TOPO_E_TCGF-Line
			TOPO_E_TCGT-Line
			TOPO_E_THC-Line
			TOPO_E_TVG-Line
			TOPO_E_TBAS-Line
			TOPO_E_TBGL-Line
			TOPO_E_TBRDGCEN-Line
			TOPO_E_THM-Cell
			TOPO_E_THM-Line
			TOPO_E_TFP-Cell
			TOPO_E_TFP-Line
			TOPO_E_TRCR-Text
			TOPO_E_TRCRE-Line
			TOPO_E_TRCRE-Text
			TOPO_E_TBLD-Line

Design File Name	Reference File Name(s)	Logical Name(s)	Levels On (See Plan Drawing Levels Section for Level Usage)
			TOPO_E_TBLDRL-Line
			TOPO_E_TUD-Line
			TOPO_E_TFE-Line
			TOPO_E_DSTC-Line
			TOPO_E_DDL-Line
			TOPO_E_TCAN-Line
			TOPO_E_THRL-Line
			TOPO_E_TMHCR-Line
			TOPO_E_TMHRL-Line
			TOPO_E_TFCL-Line
			TOPO_E_TFW-Line
			TOPO_E_TFBW-Line
			TOPO_E_TFFW-Line
			TOPO_E_TVF-Line
			TOPO_E_TWELL-Cell
			TOPO_E_TWELL-Line
			TOPO_E_TGFV-Cell
			TOPO_E_TGFV-Line

Design File Name	Reference File Name(s)	Logical Name(s)	Levels On (See Plan Drawing Levels Section for Level Usage)
			TOPO_E_TGMW-Cell
			TOPO_E_TGMW-Line
			TOPO_E_TGP-Cell
			TOPO_E_TGP-Line
			TOPO_E_TGPI-Cell
			TOPO_E_TGPI-Line
			TOPO_E_TFT-Cell
			TOPO_E_TFT-Line
			TOPO_E_TGST-Cell
			TOPO_E_TGST-Line
			TOPO_E_TGVP-Cell
			TOPO_E_TGVP-Line
			TOPO_E_DCEF-Cell
			TOPO_E_DCEF-Line
			TOPO_E_DCB-Cell
			TOPO_E_DCB-Line
			TOPO_E_DCWE-Cell
			TOPO_E_DCWE-Line
			TOPO_E_DDCB-Cell
			TOPO_E_DDCB-Line
			TOPO_E_DDI-Cell
			TOPO_E_DDI-Line

Design File Name	Reference File Name(s)	Logical Name(s)	Levels On (See Plan Drawing Levels Section for Level Usage)
			TOPO_E_DHWE-Cell
			TOPO_E_DHWE-Line
			TOPO_E_DJB-Cell
			TOPO_E_DJB-Line
			TOPO_E_DPC-Line
			TOPO_E_DPM-Line
			TOPO_E_DPP-Line
			TOPO_E_MDITCHFL-Line
			TOPO_E_MDITCHFL-Text
			TOPO_E_DPD-Cell
			TOPO_E_DPD-Line
			TOPO_E_DPD-Text
			TOPO_E_DSB-Line
			TOPO_E_DSB-Text
			TOPO_E_DSC-Line
			TOPO_E_DSC-Text
			TOPO_E_DSE-Line
			TOPO_E_DSE-Text
			TOPO_E_DWE-Line
			TOPO_E_DWE-Text
			TOPO_E_DEW-Line
			TOPO_E_DEW-Text

Design File Name	Reference File Name(s)	Logical Name(s)	Levels On (See Plan Drawing Levels Section for Level Usage)
			TOPO_E_DHWM-Line
			TOPO_E_DHWM-Text
			TOPO_E_DSWE-Cell
			TOPO_E_DSWE-Line
			TOPO_E_DSWE-Text
			TOPO_E_DMISC-Line
			TOPO_E_DMISC-Text
			TOPO_E_TWF-Line
			TOPO_E_TWFT-Line
			TOPO_E_TWFB-Line
			TOPO_E_TWL-Line
			TOPO_E_TSATDSH-Cell
			TOPO_E_TSATDSH-Line
			TOPO_E_TTRE-Cell
			TOPO_E_TTRE-Line
			TOPO_E_TGRV-Line
			TOPO_E_DADB-Line
			TOPO_E_DDT-Line
			TOPO_E_DSPURDK-Line
			TOPO_E_TMAR-Cell
			TOPO_E_TMAR-Line
			TOPO_E_TMPH-Cell
			TOPO_E_TMPH-Line

Design File Name	Reference File Name(s)	Logical Name(s)	Levels On (See Plan Drawing Levels Section for Level Usage)
			TOPO_E_TKMP-Cell
			TOPO_E_TKMP-Line
			TOPO_E_TMPR-Cell
			TOPO_E_TMPR-Line
			TOPO_E_TSC-Cell
			TOPO_E_TSC-Line
			TOPO_E_TSE-Cell
			TOPO_E_TSE-Line
			TOPO_E_TIRRLMT-Line
			TOPO_E_TIRRPVTP-Line
			TOPO_E_TCUL-Line
			TOPO_E_TMISC-Pnt-Cell
			TOPO_E_SLCD-Cell
			TOPO_E_SLCD-Line
			TOPO_E_SLCD-Line-Text
			TOPO_E_SDCD-Cell
			TOPO_E_SDCD-Line
			TOPO_E_SDCD-Line-Text
			TOPO_E_SCCHK-Cell
			TOPO_E_SCCHK-Line
			TOPO_E_SCCHK-Text
			TOPO_E_SBNCHMK-Cell
			TOPO_E_SBNCHMK-Line
			TOPO_E_SBNCHMK-Text

Design File Name	Reference File Name(s)	Logical Name(s)	Levels On (See Plan Drawing Levels Section for Level Usage)
			TOPO_E_SNGSCM-Cell
			TOPO_E_SNGSCM-Line
			TOPO_E_SNGSCM-Text
			TOPO_E_SLCM-Cell
			TOPO_E_SLCM-Line
			TOPO_E_SLCM-Text
			TOPO_E_BUILD-Line
			TOPO_E_POOL-Line
			TOPO_E_POOL-Text
			TOPO_E_FNDN-Line
			TOPO_E_RUIN-Line
			TOPO_E_TANK-Line
			TOPO_E_DTCH-Line
			TOPO_E_DTCH-Text
			TOPO_E_DTCH-Hidden-Line
			TOPO_E_DTCH-Hidden-Text
			TOPO_E_DITCH-Taper-Cell
			TOPO_E_TWFE-Line
			TOPO_E_TWFE-Text
			TOPO_E_GOLF-Line
			TOPO_E_GOLF-Text

Design File Name	Reference File Name(s)	Logical Name(s)	Levels On (See Plan Drawing Levels Section for Level Usage)
			TOPO_E_Basketball-Court-Cell
			TOPO_E_Basketball-Court-Line
			TOPO_E_Basketball-Court-Text
			TOPO_E_Flow-Arrow-Cell
			TOPO_E_DEW-Hatch-Line
			TOPO_E_TRAIL-Line
			TOPO_E_TRAIL-Text
			TOPO_E_TRCR-Sgnl-Cell
			TOPO_E_TRCR-Sgnl-Line
			TOPO_E_TRCR-Sgnl-Text
			TOPO_E_TRIVER-Cell
			TOPO_E_TRIVER-Line
			TOPO_E_TRIVER-Text
			TOPO_E_TLAKE-Cell
			TOPO_E_TLAKE-Line
			TOPO_E_TLAKE-Text
			TOPO_E_DHDS-Cell
			TOPO_E_DHDS-Line
			TOPO_E_DHDS-Text
			TOPO_E_TBC-Line
			TOPO_E_TBC-Cell
			TOPO_E_TBRDGCOR-Line
			TOPO_E_TG-Line

Design File Name	Reference File Name(s)	Logical Name(s)	Levels On (See Plan Drawing Levels Section for Level Usage)
			TOPO_E_TGR-Cell
			TOPO_E_TGR-Line
			TOPO_E_TGRV-Cell
			TOPO_E_THCR-Cell
			TOPO_E_THCR-Line
			TOPO_E_TRCR-Line
			TOPO_E_TRCRE-Line
			TOPO_E_TS-Line
	1234567ENVE.DGN	ENVE	ENVE_E_Wetlnd-Bound-Line
			ENVE_E_Wetlnd-Stream-Delin-Line
			ENVE_E_Wetlnd-Stream-Text
			ENVE_E_Wetlnd-Pattern
			ENVE_E_Wetlnd-Shape
			ENVE_E_Endgd-Spec-Line
			ENVE_E_Endgd-Spec-Text
			ENVE_E_Endgd-Spec-Pattern
			ENVE_E_Endgd-Spec-Shape
			ENVE_E_Hist-Rsc-Line
			ENVE_E_Hist-Rsc-Text
			ENVE_E_Hist-Rsc-Pattern
			ENVE_E_Hist-Rsc-Shape
			ENVE_E_Arch-Line
			ENVE_E_Arch-Text
			ENVE_E_Arch-Pattern
			ENVE_E_Arch-Shape

Design File Name	Reference File Name(s)	Logical Name(s)	Levels On (See Plan Drawing Levels Section for Level Usage)
			ENVE_E_Cult-Rsc-Delin-Line
			ENVE_E_Cult-Rsc-Text
			ENVE_E_Cult-Rsc-Pattern
			ENVE_E_Cult-Rsc-Shape
			ENVE_E_Haz-Mat-Delin-Line
			ENVE_E_Haz-Mat-Text
			ENVE_E_Haz-Mat-Pattern
			ENVE_E_Haz-Mat-Shape
			ENVE_E_Env-Justice-Line
			ENVE_E_Env-Justice-Text
			ENVE_E_Env-Justice-Pattern
			ENVE_E_Env-Justice-Shape
			ENVE_E_ESA-Line
			ENVE_E_ESA-Text
			ENVE_E_ESA-Pattern
			ENVE_E_ESA-Shape
	1234567ENVP.DGN	ENVP	ENVP_P_Relocations-Line
			ENVP_P_Relocations-Text
			ENVP_P_Socl-Resc-Impact-Area-Line
			ENVP_P_Socl-Resc-Impact-Area-Pattern
			ENVP_P_Socl-Resc-Impact-Area-Text
			ENVP_P_Hist-APE-Line
			ENVP_P_Hist-APE-Pattern
			ENVP_P_Hist-APE-Text
			ENVP_P_Cultrl-Resc-Impact-Area-Line
			ENVP_P_Cultrl-Resc-Impact-Area-Pattern
			ENVP_P_Cultrl-Resc-Impact-Area-Text

Design File Name	Reference File Name(s)	Logical Name(s)	Levels On (See Plan Drawing Levels Section for Level Usage)
			ENVP_P_WetInd-Impact-Area-Line
			ENVP_P_WetInd-Impact-Area-Pattern
			ENVP_P_WetInd-Impact-Area-Text
			ENVP_P_WetInd-Mitigat-Site-Line
			ENVP_P_WetInd-Mitigat-Site-Pattern
			ENVP_P_WetInd-Mitigat-Site-Text
			ENVP_P_Fldplain-Impact-Area-Line
			ENVP_P_Fldplain-Impact-Area-Pattern
			ENVP_P_Fldplain-Impact-Area-Text
			ENVP_P_Impacted-UST
			ENVP_P_Noise-Study-Recept
			ENVP_P_Noise-Study-Readings
			ENVP_P_Noise-Study-Proj-Noise-Lvls
			ENVP_P_Noise-Study-Noise-Cont
			ENVP_P_Noise-Study-Impacted-Prop
			ENVP_P_Viewshed-Vis-Impact

2-5 (15)Mainline Roadway Profile

Design File Name	Reference File Name(s)	Logical Name(s)	Levels On (See Plan Drawing Levels Section for Level Usage)
1234567_15.DGN [m]	NA	NA	SHT_B_15-Mainline-Profile
			SHT_B_CrossRoad-Text
			SHT_B_Grid-Elevation-Text
			SHT_B_Grid-Major-Line
			SHT_B_Grid-Minor-Line
			SHT_B_Grid-Offset-Text
			SHT_B_Grid-Station-Text
			SHT_B_Legend-Logo-Scale
			SHT_B_MainLine-Text
			SHT_B_Major-Elevation-Tic-Line
			SHT_B_Major-Offset-Tic-Line
			SHT_B_Major-Station-Tic-Line
			SHT_B_Match-Lines-Line
			SHT_B_Match-Lines-Text
			SHT_B_Minor-Elevation-Tic-Line
			SHT_B_Minor-Offset-Tic-Line
			SHT_B_Minor-Station-Tic-Line
			SHT_B_Plot-Sub-Text
			SHT_B_Plotting-Info-Tags
			SHT_B_Sheet-Outline-Line
			SHT_B_Sheet-Outline-Text
			SHT_B_Title-Block
			SHT_P_Major-Station-Tic-Line
			SHT_P_Minor-Station-Tic-Line
			SHT_B_Plot-Border-Inner-Line
			SHT_B_Plot-Border-Outer-Line
			PROF_E_Drainage-Cell
			PROF_E_Drainage-Line
			PROF_E_Drainage-Text
[m] Multi Drawing DGN Drawing File.			

Design File Name	Reference File Name(s)	Logical Name(s)	Levels On (See Plan Drawing Levels Section for Level Usage)
			PROF_E_Ground-Cell
			PROF_E_Ground-Line
			PROF_E_Ground-Text
			PROF_E_Substratum1-Cell
			PROF_E_Substratum1-Line
			PROF_E_Substratum1-Text
			PROF_E_Substratum2-Cell
			PROF_E_Substratum2-Line
			PROF_E_Substratum2-Text
			PROF_E_Substratum3-Cell
			PROF_E_Substratum3-Line
			PROF_E_Substratum3-Text
			PROF_E_Ground_Bogus-Cell
			PROF_E_Ground_Bogus-Line
			PROF_E_Ground_Bogus-Text
			PROF_E_Ground_Enhancement-Cell
			PROF_E_Ground_Enhancement-Line
			PROF_E_Ground_Enhancement-Text
			PROF_E_DADB-Cell
			PROF_E_DADB-Line
			PROF_E_DADB-Text
			PROF_E_DCB-Cell
			PROF_E_DCB-Line
			PROF_E_DCB-Text

2-5 (15)Mainline Roadway Profile

Design File Name	Reference File Name(s)	Logical Name(s)	Levels On (See Plan Drawing Levels Section for Level Usage)
			PROF_E_DCEF-Cell
			PROF_E_DCEF-Line
			PROF_E_DCEF-Text
			PROF_E_DCWE-Cell
			PROF_E_DCWE-Line
			PROF_E_DCWE-Text
			PROF_E_DDCB-Cell
			PROF_E_DDCB-Line
			PROF_E_DDCB-Text
			PROF_E_DDI-Cell
			PROF_E_DDI-Line
			PROF_E_DDI-Text
			PROF_E_DDL-Cell
			PROF_E_DDL-Line
			PROF_E_DDL-Text
			PROF_E_DDT-Cell
			PROF_E_DDT-Line
			PROF_E_DDT-Text
			PROF_E_DEW-Cell
			PROF_E_DEW-Line
			PROF_E_DEW-Hatch-Line
			PROF_E_DEW-Text
			PROF_E_DHWE-Cell
			PROF_E_DHWE-Line
			PROF_E_DHWE-Text

Design File Name	Reference File Name(s)	Logical Name(s)	Levels On (See Plan Drawing Levels Section for Level Usage)
			PROF_E_DHWM-Cell
			PROF_E_DHWM-Line
			PROF_E_DHWM-Text
			PROF_E_DJB-Cell
			PROF_E_DJB-Line
			PROF_E_DJB-Text
			PROF_E_DMISC-Cell
			PROF_E_DMISC-Line
			PROF_E_DMISC-Text
			PROF_E_DPC-Cell
			PROF_E_DPC-Line
			PROF_E_DPC-Text
			PROF_E_DPD-Cell
			PROF_E_DPD-Line
			PROF_E_DPD-Text
			PROF_E_DPM-Cell
			PROF_E_DPM-Line
			PROF_E_DPM-Text
			PROF_E_DPP-Cell
			PROF_E_DPP-Line
			PROF_E_DPP-Text
			PROF_E_DSB-Cell
			PROF_E_DSB-Line
			PROF_E_DSB-Text

Design File Name	Reference File Name(s)	Logical Name(s)	Levels On (See Plan Drawing Levels Section for Level Usage)
			PROF_E_DSC-Cell
			PROF_E_DSC-Line
			PROF_E_DSC-Text
			PROF_E_DSE-Cell
			PROF_E_DSE-Line
			PROF_E_DSE-Text
			PROF_E_DSPURDK-Cell
			PROF_E_DSPURDK-Line
			PROF_E_DSPURDK-Text
			PROF_E_DSTC-Cell
			PROF_E_DSTC-Line
			PROF_E_DSTC-Text
			PROF_E_DSWE-Cell
			PROF_E_DSWE-Line
			PROF_E_DSWE-Text
			PROF_E_DWB-Cell
			PROF_E_DWB-Line
			PROF_E_DWB-Text
			PROF_E_DWE-Cell
			PROF_E_DWE-Line
			PROF_E_DWE-Text
			PROF_E_MDITCHFL-Cell
			PROF_E_MDITCHFL-Line
			PROF_E_MDITCHFL-Text

Design File Name	Reference File Name(s)	Logical Name(s)	Levels On (See Plan Drawing Levels Section for Level Usage)
			PROF_E_MISC-Cell
			PROF_E_MISC-Line
			PROF_E_MISC-Text
			PROF_E_MPCKGRD-Cell
			PROF_E_MPCKGRD-Line
			PROF_E_MPCKGRD-Text
			PROF_E_MPCKPAV-Cell
			PROF_E_MPCKPAV-Line
			PROF_E_MPCKPAV-Text
			PROF_E_MSEWLINE-Cell
			PROF_E_MSEWLINE-Line
			PROF_E_MSEWLINE-Text
			PROF_E_SBNCHMK-Cell
			PROF_E_SBNCHMK-Pnt#-Cell
			PROF_E_SBNCHMK-Pnt#-Line
			PROF_E_SBNCHMK-Pnt#-Text
			PROF_E_SBNCHMK-Text
			PROF_E_SCCHK-Cell
			PROF_E_SCCHK-Line
			PROF_E_SCCHK-Text
			PROF_E_SDCD-Cell
			PROF_E_SDCD-Line
			PROF_E_SDCD-Line-Text
			PROF_E_SDCD-Pnt#-Text

Design File Name	Reference File Name(s)	Logical Name(s)	Levels On (See Plan Drawing Levels Section for Level Usage)
			PROF_E_SLCD-Cell
			PROF_E_SLCD-Line
			PROF_E_SLCD-Line-Text
			PROF_E_SLCD-Pnt#-Text
			PROF_E_SLCM-Cell
			PROF_E_SLCM-Line
			PROF_E_SLCM-Line-Text
			PROF_E_SLCM-Pnt#-Text
			PROF_E_SNGSCM-Cell
			PROF_E_SNGSCM-Pnt#-Text
			PROF_E_SNGSCM-Text
			PROF_E_TAC-Cell
			PROF_E_TAC-Line
			PROF_E_TAC-Text
			PROF_E_TBAS-Cell
			PROF_E_TBAS-Line
			PROF_E_TBAS-Text
			PROF_E_TBCAP-Cell
			PROF_E_TBCAP-Line
			PROF_E_TBCAP-Text
			PROF_E_TBC-Cell
			PROF_E_TBC-Line
			PROF_E_TBC-Text
			PROF_E_TBCL-Cell
			PROF_E_TBCL-Line
			PROF_E_TBCL-Text

Design File Name	Reference File Name(s)	Logical Name(s)	Levels On (See Plan Drawing Levels Section for Level Usage)
			PROF_E_TBGL-Cell
			PROF_E_TBGL-Line
			PROF_E_TBGL-Text
			PROF_E_TBLD-Cell
			PROF_E_TBLD-Line
			PROF_E_TBLD-Text
			PROF_E_TBLDRL-Cell
			PROF_E_TBLDRL-Line
			PROF_E_TBLDRL-Text
			PROF_E_TBRDGCEN-Cell
			PROF_E_TBRDGCEN-Line
			PROF_E_TBRDGCEN-Text
			PROF_E_TBRDGCOR-Cell
			PROF_E_TBRDGCOR-Line
			PROF_E_TBRDGCOR-Text
			PROF_E_TCAN-Cell
			PROF_E_TCAN-Line
			PROF_E_TCAN-Text
			PROF_E_TCBA-Cell
			PROF_E_TCBA-Line
			PROF_E_TCBA-Text
			PROF_E_TCBF-Cell
			PROF_E_TCBF-Line
			PROF_E_TCBF-Text

Design File Name	Reference File Name(s)	Logical Name(s)	Levels On (See Plan Drawing Levels Section for Level Usage)
			PROF_E_TCEM-Cell
			PROF_E_TCEM-Line
			PROF_E_TCEM-Text
			PROF_E_TCGF-Cell
			PROF_E_TCGF-Line
			PROF_E_TCGF-Text
			PROF_E_TCGT-Cell
			PROF_E_TCGT-Line
			PROF_E_TCGT-Text
			PROF_E_TCOLC-Cell
			PROF_E_TCOLC-Line
			PROF_E_TCOLC-Text
			PROF_E_TCOLE-Cell
			PROF_E_TCOLE-Line
			PROF_E_TCOLE-Text
			PROF_E_TCUL-Cell
			PROF_E_TCUL-Line
			PROF_E_TCUL-Text
			PROF_E_TDR-Cell
			PROF_E_TDR-Line
			PROF_E_TDR-Text
			PROF_E_TEAD-Cell
			PROF_E_TEAD-Line
			PROF_E_TEAD-Text

Design File Name	Reference File Name(s)	Logical Name(s)	Levels On (See Plan Drawing Levels Section for Level Usage)
			PROF_E_TEAP-Cell
			PROF_E_TEAP-Line
			PROF_E_TEAP-Text
			PROF_E_TEAS-Cell
			PROF_E_TEAS-Line
			PROF_E_TEAS-Text
			PROF_E_TECD-Cell
			PROF_E_TECD-Line
			PROF_E_TECD-Text
			PROF_E_TECP-Cell
			PROF_E_TECP-Line
			PROF_E_TECP-Text
			PROF_E_TEDD-Cell
			PROF_E_TEDD-Line
			PROF_E_TEDD-Text
			PROF_E_TEDR-Cell
			PROF_E_TEDR-Line
			PROF_E_TEDR-Text
			PROF_E_TENDROLL-Cell
			PROF_E_TENDROLL-Line
			PROF_E_TENDROLL-Text
			PROF_E_TEST-Cell
			PROF_E_TEST-Line
			PROF_E_TEST-Text

2-5 (15)Mainline Roadway Profile

Design File Name	Reference File Name(s)	Logical Name(s)	Levels On (See Plan Drawing Levels Section for Level Usage)
			PROF_E_TFBW-Cell
			PROF_E_TFBW-Line
			PROF_E_TFBW-Text
			PROF_E_TFCL-Cell
			PROF_E_TFCL-Line
			PROF_E_TFCL-Text
			PROF_E_TFE-Cell
			PROF_E_TFE-Line
			PROF_E_TFE-Text
			PROF_E_TFFW-Cell
			PROF_E_TFFW-Line
			PROF_E_TFFW-Text
			PROF_E_TFP-Cell
			PROF_E_TFP-Line
			PROF_E_TFP-Text
			PROF_E_TFT-Cell
			PROF_E_TFT-Line
			PROF_E_TFT-Text
			PROF_E_TFW-Cell
			PROF_E_TFW-Line
			PROF_E_TFW-Text
			PROF_E_TG-Cell
			PROF_E_TG-Line
			PROF_E_TG-Text

2-5 (15)Mainline Roadway Profile

Design File Name	Reference File Name(s)	Logical Name(s)	Levels On (See Plan Drawing Levels Section for Level Usage)
			PROF_E_TGFV-Cell
			PROF_E_TGFV-Line
			PROF_E_TGFV-Text
			PROF_E_TGMW-Cell
			PROF_E_TGMW-Line
			PROF_E_TGMW-Text
			PROF_E_TGP-Cell
			PROF_E_TGP-Line
			PROF_E_TGP-Text
			PROF_E_TGPI-Cell
			PROF_E_TGPI-Line
			PROF_E_TGPI-Text
			PROF_E_TGR-Cell
			PROF_E_TGR-Line
			PROF_E_TGR-Text
			PROF_E_TGRV-Cell
			PROF_E_TGRV-Line
			PROF_E_TGRV-Text
			PROF_E_TGST-Cell
			PROF_E_TGST-Line
			PROF_E_TGST-Text
			PROF_E_TGVP-Cell
			PROF_E_TGVP-Line
			PROF_E_TGVP-Text

Design File Name	Reference File Name(s)	Logical Name(s)	Levels On (See Plan Drawing Levels Section for Level Usage)
			PROF_E_THC-Cell
			PROF_E_THC-Line
			PROF_E_THC-Text
			PROF_E_THCR-Cell
			PROF_E_THCR-Line
			PROF_E_THCR-Text
			PROF_E_THM-Cell
			PROF_E_THM-Line
			PROF_E_THM-Text
			PROF_E_THRL-Cell
			PROF_E_THRL-Line
			PROF_E_THRL-Text
			PROF_E_TIRRLMT-Cell
			PROF_E_TIRRLMT-Line
			PROF_E_TIRRLMT-Text
			PROF_E_TIRRPVTP-Cell
			PROF_E_TIRRPVTP-Line
			PROF_E_TIRRPVTP-Text
			PROF_E_TKMP-Cell
			PROF_E_TKMP-Line
			PROF_E_TKMP-Text
			PROF_E_TLIML-Cell
			PROF_E_TLIML-Line
			PROF_E_TLIML-Text

Design File Name	Reference File Name(s)	Logical Name(s)	Levels On (See Plan Drawing Levels Section for Level Usage)
			PROF_E_TMAR-Cell
			PROF_E_TMAR-Line
			PROF_E_TMAR-Text
			PROF_E_TMHCR-Cell
			PROF_E_TMHCR-Line
			PROF_E_TMHCR-Text
			PROF_E_TMHRL-Cell
			PROF_E_TMHRL-Line
			PROF_E_TMHRL-Text
			PROF_E_TMISC-Cell
			PROF_E_TMISC-Line
			PROF_E_TMISC-Pnt-Cell
			PROF_E_TMISC-Text
			PROF_E_TMPH-Cell
			PROF_E_TMPH-Line
			PROF_E_TMPH-Text
			PROF_E_TMPR-Cell
			PROF_E_TMPR-Line
			PROF_E_TMPR-Text
			PROF_E_TPBL-Cell
			PROF_E_TPBL-Line
			PROF_E_TPBL-Text
			PROF_E_TRCL-Cell
			PROF_E_TRCL-Line
			PROF_E_TRCL-Text

2-5 (15)Mainline Roadway Profile

Design File Name	Reference File Name(s)	Logical Name(s)	Levels On (See Plan Drawing Levels Section for Level Usage)
			PROF_E_TRCR-Cell
			PROF_E_TRCR-Line
			PROF_E_TRCR-Text
			PROF_E_TRCRE-Cell
			PROF_E_TRCRE-Line
			PROF_E_TRCRE-Text
			PROF_E_TRP-Cell
			PROF_E_TRP-Line
			PROF_E_TRP-Text
			PROF_E_TS-Cell
			PROF_E_TS-Line
			PROF_E_TS-Text
			PROF_E_TSATDSH-Cell
			PROF_E_TSATDSH-Line
			PROF_E_TSATDSH-Text
			PROF_E_TSC-Cell
			PROF_E_TSC-Line
			PROF_E_TSC-Text
			PROF_E_TSE-Cell
			PROF_E_TSE-Line
			PROF_E_TSE-Text
			PROF_E_TSW-Cell
			PROF_E_TSW-Line
			PROF_E_TSW-Text

Design File Name	Reference File Name(s)	Logical Name(s)	Levels On (See Plan Drawing Levels Section for Level Usage)
			PROF_E_TTRE-Cell
			PROF_E_TTRE-Line
			PROF_E_TTRE-Text
			PROF_E_TUD-Cell
			PROF_E_TUD-Line
			PROF_E_TUD-Text
			PROF_E_TVF-Cell
			PROF_E_TVF-Line
			PROF_E_TVF-Text
			PROF_E_TVG-Cell
			PROF_E_TVG-Line
			PROF_E_TVG-Text
			PROF_E_TWELL-Cell
			PROF_E_TWELL-Line
			PROF_E_TWELL-Text
			PROF_E_TWF-Cell
			PROF_E_TWF-Line
			PROF_E_TWF-Text
			PROF_E_TWFB-Cell
			PROF_E_TWFB-Line
			PROF_E_TWFB-Text
			PROF_E_TWFT-Cell
			PROF_E_TWFT-Line
			PROF_E_TWFT-Text

Design File Name	Reference File Name(s)	Logical Name(s)	Levels On (See Plan Drawing Levels Section for Level Usage)
			PROF_E_TWL-Cell
			PROF_E_TWL-Line
			PROF_E_TWL-Text
			PROF_E_UELBOX-Cell
			PROF_E_UELBOX-Line
			PROF_E_UELBOX-Text
			PROF_E_UFH-Cell
			PROF_E_UFH-Line
			PROF_E_UFH-Text
			PROF_E_UGM-Cell
			PROF_E_UGM-Line
			PROF_E_UGM-Text
			PROF_E_UPGA-Cell
			PROF_E_UPGA-Line
			PROF_E_UPGA-Text
			PROF_E_UGP-Cell
			PROF_E_UGP-Line
			PROF_E_UGP-Text
			PROF_E_ULP-Cell
			PROF_E_ULP-Line
			PROF_E_ULP-Text
			PROF_E_UMHE-Cell
			PROF_E_UMHE-Line
			PROF_E_UMHE-Text

Design File Name	Reference File Name(s)	Logical Name(s)	Levels On (See Plan Drawing Levels Section for Level Usage)
			PROF_E_UMHSS-Cell
			PROF_E_UMHSS-Line
			PROF_E_UMHSS-Text
			PROF_E_UMHSSF-Cell
			PROF_E_UMHSSF-Line
			PROF_E_UMHSSF-Text
			PROF_E_UMHST-Cell
			PROF_E_UMHST-Line
			PROF_E_UMHST-Text
			PROF_E_UMHSTF-Cell
			PROF_E_UMHSTF-Line
			PROF_E_UMHSTF-Text
			PROF_E_UMHT-Cell
			PROF_E_UMHT-Line
			PROF_E_UMHT-Text
			PROF_E_UNGLM-Cell
			PROF_E_UNGLM-Line
			PROF_E_UNGLM-Text
			PROF_E_UNGV-Cell
			PROF_E_UNGV-Line
			PROF_E_UNGV-Text
			PROF_E_UNGVP-Cell
			PROF_E_UNGVP-Line
			PROF_E_UNGVP-Text

Design File Name	Reference File Name(s)	Logical Name(s)	Levels On (See Plan Drawing Levels Section for Level Usage)
			PROF_E_UOEL-Cell
			PROF_E_UOEL-Line
			PROF_E_UOEL-Text
			PROF_E_UOTL-Cell
			PROF_E_UOTL-Line
			PROF_E_UOTL-Text
			PROF_E_UPP-Cell
			PROF_E_UPP-Line
			PROF_E_UPP-Text
			PROF_E_USSL-Cell
			PROF_E_USSL-Line
			PROF_E_USSL-Text
			PROF_E_USTRPOL-Cell
			PROF_E_USTRPOL-Line
			PROF_E_USTRPOL-Text
			PROF_E_UTCM-Cell
			PROF_E_UTCM-Line
			PROF_E_UTCM-Text
			PROF_E_UTP-Cell
			PROF_E_UTP-Line
			PROF_E_UTP-Text
			PROF_E_UTPD-Cell
			PROF_E_UTPD-Line
			PROF_E_UTPD-Text

Design File Name	Reference File Name(s)	Logical Name(s)	Levels On (See Plan Drawing Levels Section for Level Usage)
			PROF_E_UWM-Cell
			PROF_E_UWM-Line
			PROF_E_UWM-Text
			PROF_E_UWV-Cell
			PROF_E_UWV-Line
			PROF_E_UWV-Text
			PROF_E_UYLE-Cell
			PROF_E_UYLE-Line
			PROF_E_UYLE-Text
			PROF_E_UYLG-Cell
			PROF_E_UYLG-Line
			PROF_E_UYLG-Text
			PROF_E_X_SurveyorDefined-Cell
			PROF_E_X_SurveyorDefined-Line
			PROF_E_X_SurveyorDefined-Text
			PROF_E_XX-Cell
			PROF_E_XX-Line
			PROF_E_XX-Text
			PROF_E_TECS-Cell
			PROF_E_TECS-Line
			PROF_E_TECS-Text
			PROF_E_POOL-Cell
			PROF_E_POOL-Line
			PROF_E_POOL-Text

Design File Name	Reference File Name(s)	Logical Name(s)	Levels On (See Plan Drawing Levels Section for Level Usage)
			PROF_E_ORCH-Cell
			PROF_E_ORCH-Line
			PROF_E_ORCH-Text
			PROF_E_TRLN-Cell
			PROF_E_TRLN-Line
			PROF_E_TRLN-Text
			PROF_E_QUAR-Cell
			PROF_E_QUAR-Line
			PROF_E_QUAR-Text
			PROF_E_DOCW-Cell
			PROF_E_DOCW-Line
			PROF_E_DOCW-Text
			PROF_E_TWBR-Cell
			PROF_E_TWBR-Line
			PROF_E_TWBR-Text
			PROF_E_CRBR-Cell
			PROF_E_CRBR-Line
			PROF_E_CRBR-Text
			PROF_E_FNDN-Cell
			PROF_E_FNDN-Line
			PROF_E_FNDN-Text
			PROF_E_RUIN-Cell
			PROF_E_RUIN-Line
			PROF_E_RUIN-Text

Design File Name	Reference File Name(s)	Logical Name(s)	Levels On (See Plan Drawing Levels Section for Level Usage)
			PROF_E_ELEV-Cell
			PROF_E_ELEV-Line
			PROF_E_ELEV-Text
			PROF_E_TANK-Cell
			PROF_E_TANK-Line
			PROF_E_TANK-Text
			PROF_E_DTCH-Cell
			PROF_E_DTCH-Line
			PROF_E_DTCH-Text
			PROF_E_DTCH-Hidden-Cell
			PROF_E_DTCH-Hidden-Line
			PROF_E_DTCH-Hidden-Text
			PROF_E_DITCH-Taper-Cell
			PROF_E_TWFE-Cell
			PROF_E_TWFE-Line
			PROF_E_TWFE-Text
			PROF_E_Tic2-Cell
			PROF_E_GOLF-Cell
			PROF_E_GOLF-Line
			PROF_E_GOLF-Text
			PROF_E_Basketball-Court-Cell
			PROF_E_Basketball-Court-Line
			PROF_E_Basketball-Court-Text

Design File Name	Reference File Name(s)	Logical Name(s)	Levels On (See Plan Drawing Levels Section for Level Usage)
			PROF_E_Flow-Arrow-Cell
			PROF_E_Iron-Pin-Placed-Cell
			PROF_E_RIVER-TIC-MARK-Cell
			PROF_E_WATER-SURFACE-Cell
			PROF_E_BUILD-Cell
			PROF_E_BUILD-Line
			PROF_E_BUILD-Text
			PROF_E_USIGNAL-Cell
			PROF_E_USIGNAL-Line
			PROF_E_USIGNAL-Text
			PROF_E_RIDGE-Cell
			PROF_E_RIDGE-Line
			PROF_E_RIDGE-Text
			PROF_E_UTIL-Cell
			PROF_E_UTIL-Line
			PROF_E_UTIL-Text
			PROF_E_TRAIL-Cell
			PROF_E_TRAIL-Line
			PROF_E_TRAIL-Text
			PROF_E_TEL-Cell
			PROF_E_TEL-Line
			PROF_E_TEL-Text

Design File Name	Reference File Name(s)	Logical Name(s)	Levels On (See Plan Drawing Levels Section for Level Usage)
			PROF_E_TETL-Cell
			PROF_E_TETL-Line
			PROF_E_TETL-Text
			PROF_E_MOBSC-Cell
			PROF_E_MOBSC-Line
			PROF_E_MOBSC-Text
			PROF_E_DOBSC-Cell
			PROF_E_DOBSC-Line
			PROF_E_DOBSC-Text
			PROF_E_TRCR-Sgnl-Cell
			PROF_E_TRCR-Sgnl-Line
			PROF_E_TRCR-Sgnl-Text
			PROF_E_OVHD-Combo-Util-Text
			PROF_E_Combo-Util-Elec-Traf-Ctrl-Cell
			PROF_E_OVHD-Combo-Util-Elec-Traf-Ctrl-Line
			PROF_E_OVHD-Combo-Util-Line-Elec-Traf-Ctrl-Text
			PROF_E_Combo-Util-Elec-Tele-Cell
			PROF_E_OVHD-Combo-Util-Line-Elec-Tele-Line
			PROF_E_OVHD-Combo-Util-Line-Elec-Tele-Text
			PROF_E_Combo-Util-Elec-Tele-Traf-Ctrl-Cell
			PROF_E_OVHD-Combo-Util-Line-Elec-Tele-Traf-Ctrl-Line
			PROF_E_OVHD-Combo-Util-Line-Elec-Tele-Traf-Ctrl-Text
			PROF_E_Combo-Util-Elec-Tele-TV-Cell
			PROF_E_OVHD-Combo-Util-Line-Elec-Tele-TV-Line
			PROF_E_OVHD-Combo-Util-Line-Elec-Tele-TV-Text
			PROF_E_Combo-Util-Elec-Tele-TV-Traf-Ctrl-Cell
			PROF_E_OVHD-Combo-Util-Line-Elec-Tele-TV-Traf-Ctrl-Line
			PROF_E_OVHD-Combo-Util-Line-Elec-Tele-TV-Traf-Ctrl-Text
			PROF_E_Combo-Util-Elec-TV-Cell
			PROF_E_OVHD-Combo-Util-Line-Elec-TV-Line
			PROF_E_OVHD-Combo-Util-Line-Elec-TV-Text

Design File Name	Reference File Name(s)	Logical Name(s)	Levels On (See Plan Drawing Levels Section for Level Usage)
			PROF_E_Combo-Util-Elec-TV-Traf-Ctrl-Cell
			PROF_E_OVHD-Combo-Util-Line-Elec-TV-Traf-Ctrl-Line
			PROF_E_OVHD-Combo-Util-Line-Elec-TV-Traf-Ctrl-Text
			PROF_E_Combo-Util-Tele-Traf-Ctrl-Cell
			PROF_E_OVHD-Combo-Util-Line-Tele-Traf-Ctrl-Line
			PROF_E_OVHD-Combo-Util-Line-Tele-Traf-Ctrl-Text
			PROF_E_Combo-Util-Tele-TV-Cell
			PROF_E_OVHD-Combo-Util-Line-Tele-TV-Line
			PROF_E_OVHD-Combo-Util-Line-Tele-TV-Text
			PROF_E_Combo-Util-Tele-TV-Traf-Ctrl-Cell
			PROF_E_OVHD-Combo-Util-Line-Tele-TV-Traf-Ctrl-Line
			PROF_E_OVHD-Combo-Util-Line-Tele-TV-Traf-Ctrl-Text
			PROF_E_Combo-Util-TV-Traf-Ctrl-Cell
			PROF_E_OVHD-Combo-Util-Line-TV-Traf-Ctrl-Line
			PROF_E_OVHD-Combo-Util-Line-TV-Traf-Ctrl-Text
			PROF_E_Elec-Cell
			PROF_E_OVHD-Elec-Line
			PROF_E_OVHD-Elec-Text
			PROF_E_Guy-Cell
			PROF_E_OVHD-Guy-Line
			PROF_E_OVHD-Guy-Text
			PROF_E_Tele-Cell
			PROF_E_OVHD-Tele-Line
			PROF_E_OVHD-Tele-Text
			PROF_E_TV-Cell
			PROF_E_OVHD-TV-Line
			PROF_E_OVHD-TV-Text

Design File Name	Reference File Name(s)	Logical Name(s)	Levels On (See Plan Drawing Levels Section for Level Usage)
			PROF_E_Traf-Ctrl-Cell
			PROF_E_OVHD-Traf-Ctrl-Line
			PROF_E_OVHD-Traf-Ctrl-Text
			PROF_E_TSTP-Cell
			PROF_E_TSTP-Line
			PROF_E_TSTP-Text
			PROF_E_TRIVER-Cell
			PROF_E_TRIVER-Line
			PROF_E_TRIVER-Text
			PROF_E_TLAKE-Cell
			PROF_E_TLAKE-Line
			PROF_E_TLAKE-Text
			PROF_E_TCOR-Cell
			PROF_E_TCOR-Line
			PROF_E_TCOR-Text
			PROF_E_DHDS-Cell
			PROF_E_DHDS-Line
			PROF_E_DHDS-Text
			PROF_E_MLBL-Cell
			PROF_E_MLBL-Line
			PROF_E_MLBL-Text

Design File Name	Reference File Name(s)	Logical Name(s)	Levels On (See Plan Drawing Levels Section for Level Usage)
			PROF_P_Drainage-Cell
			PROF_P_Drainage-Line
			PROF_P_Drainage-Text
			PROF_P_Finish-Cell
			PROF_P_Finish-Pt-Cell
			PROF_P_Finish-Line
			PROF_P_Finish-Text
			PROF_P_Finish-Elev-Text
			PROF_P_Subgrade-Cell
			PROF_P_Subgrade-Line
			PROF_P_Subgrade-Text
			PROF_P_Grid-Elev-Cell
			PROF_P_Grid-Elev-Line
			PROF_P_Grid-Elev-Text
			PROF_P_Label-Text
			PROF_P_Scale-Text
			PROF_P_Station-Text
			PROF_P_Stage1-Cell
			PROF_P_Stage1-Line
			PROF_P_Stage1-Text
			PROF_P_Stage2-Cell
			PROF_P_Stage2-Line
			PROF_P_Stage2-Text
			PROF_P_Stage3-Cell
			PROF_P_Stage3-Line
			PROF_P_Stage3-Text

Design File Name	Reference File Name(s)	Logical Name(s)	Levels On (See Plan Drawing Levels Section for Level Usage)
			PROF_P_Stage4-Cell
			PROF_P_Stage4-Line
			PROF_P_Stage4-Text
			PROF_P_Stage5-Cell
			PROF_P_Stage5-Line
			PROF_P_Stage5-Text
			PROF_P_GoreMainIdeal-Cell
			PROF_P_GoreMainIdeal-Line
			PROF_P_GoreMainIdeal-Text
			PROF_P_GoreMax-Cell
			PROF_P_GoreMax-Line
			PROF_P_GoreMax-Text
			PROF_P_GoreMin-Cell
			PROF_P_GoreMin-Line
			PROF_P_GoreMin-Text
			PROF_P_GoreRampIdeal-Cell
			PROF_P_GoreRampIdeal-Line
			PROF_P_GoreRampIdeal-Text
			PROF_P_EPSHLDR-Cell
			PROF_P_EPSHLDR-Line
			PROF_P_EPSHLDR-Text
			PROF_P_CONSTCL-Cell
			PROF_P_CONSTCL-Line
			PROF_P_CONSTCL-Text

Design File Name	Reference File Name(s)	Logical Name(s)	Levels On (See Plan Drawing Levels Section for Level Usage)
			PROF_P_CONSTCL-Brng-Cell
			PROF_P_CONSTCL-Brng-Line
			PROF_P_CONSTCL-Brng-Text
			PROF_P_CONSTCL-Curve-Data-Cell
			PROF_P_CONSTCL-Curve-Data-Line
			PROF_P_CONSTCL-Curve-Data-Text
			PROF_P_CONSTCL-PC-PT-Sta-Ldr-Cell
			PROF_P_CONSTCL-PC-PT-Sta-Ldr-Line
			PROF_P_CONSTCL-PC-PT-Sta-Ldr-Text
			PROF_P_CONSTCL-Tic-Sta-Cell
			PROF_P_CONSTCL-Tic-Sta-Line
			PROF_P_CONSTCL-Tic-Sta-Text
			PROF_P_Event-Points-Sta-Ldr-Cell
			PROF_P_Event-Points-Sta-Ldr-Line
			PROF_P_Event-Points-Sta-Ldr-Text
			PROF_P_VA-Cardinal-Points-Sta-Ldr-Cell
			PROF_P_VA-Cardinal-Points-Sta-Ldr-Line
			PROF_P_VA-Cardinal-Points-Sta-Ldr-Text
			PROF_P_Exterior-Boundary-Cell
			PROF_P_Exterior-Boundary-Line
			PROF_P_Exterior-Boundary-Text
			PROF_P_Transverse-Feature-Cell
			PROF_P_Transverse-Feature-Line
			PROF_P_Transverse-Feature-Text

2-5 (15)Mainline Roadway Profile

Design File Name	Reference File Name(s)	Logical Name(s)	Levels On (See Plan Drawing Levels Section for Level Usage)
			PROF_P_CROWN-Cell
			PROF_P_CROWN-Line
			PROF_P_CROWN-Text
			PROF_P_Bridge-Cell
			PROF_P_Bridge-Line
			PROF_P_Bridge-Text
			PROF_P_Curb-Gutter-Cell
			PROF_P_Curb-Gutter-Line
			PROF_P_Curb-Gutter-Text
			PROF_P_Driveway-Cell
			PROF_P_Driveway-Line
			PROF_P_Driveway-Text
			PROF_P_EOP-Cell
			PROF_P_EOP-Line
			PROF_P_EOP-Text
			PROF_P_Fence-Cell
			PROF_P_Fence-Line
			PROF_P_Fence-Text
			PROF_P_Misc-Const-Feat-Cell
			PROF_P_Misc-Const-Feat-Line
			PROF_P_Misc-Const-Feat-Text
			PROF_P_SHLDR-Cell
			PROF_P_SHLDR-Line
			PROF_P_SHLDR-Text

Design File Name	Reference File Name(s)	Logical Name(s)	Levels On (See Plan Drawing Levels Section for Level Usage)
			PROF_P_SIDECL-Cell
			PROF_P_SIDECL-Line
			PROF_P_SIDECL-Text
			PROF_P_Sidewalk-Cell
			PROF_P_Sidewalk-Line
			PROF_P_Sidewalk-Text
			PROF_P_Cut_Const-Limit-Cut-Cell
			PROF_P_Cut_Const-Limit-Cut-Line
			PROF_P_Cut_Const-Limit-Cut-Text
			PROF_P_FILL_Const-Limit-Fill-Cell
			PROF_P_FILL_Const-Limit-Fill-Line
			PROF_P_FILL_Const-Limit-Fill-Text
			PROF_P_DETCL-Cell
			PROF_P_DETCL-Line
			PROF_P_DETCL-Text
			PROF_P_DETCL-PC-PT-Sta-Ldr-Cell
			PROF_P_DETCL-PC-PT-Sta-Ldr-Line
			PROF_P_DETCL-PC-PT-Sta-Ldr-Text
			PROF_P_Appr-Slab-Cell
			PROF_P_Appr-Slab-Line
			PROF_P_Appr-Slab-Text
			PROF_P_Median-Side-Barrier-Cell
			PROF_P_Median-Side-Barrier-Line
			PROF_P_Median-Side-Barrier-Text
			PROF_P_Sound-Barrier-Wall-Cell
			PROF_P_Sound-Barrier-Wall-Line
			PROF_P_Sound-Barrier-Wall-Text

Design File Name	Reference File Name(s)	Logical Name(s)	Levels On (See Plan Drawing Levels Section for Level Usage)
			PROF_P_Retain-Wall-Cell
			PROF_P_Retain-Wall-Line
			PROF_P_Retain-Wall-Text
			PROF_P_Overlay-Cell
			PROF_P_Overlay-Line
			PROF_P_Overlay-Text
			PROF_P_Milling-Cell
			PROF_P_Milling-Line
			PROF_P_Milling-Text
			PROF_P_WALL-PROF-Top-of-Wall-Cell
			PROF_P_WALL-PROF-Top-of-Wall-Line
			PROF_P_WALL-PROF-Top-of-Wall-Text
			PROF_P_WALL-PROF-Bottom-of-Wall-Cell
			PROF_P_WALL-PROF-Bottom-of-Wall-Line
			PROF_P_WALL-PROF-Bottom-of-Wall-Text
			PROF_P_WALL-PROF-Top-of-Footing-Cell
			PROF_P_WALL-PROF-Top-of-Footing-Line
			PROF_P_WALL-PROF-Top-of-Footing-Text
			PROF_P_WALL-PROF-Finish-Grd-BoW-Cell
			PROF_P_WALL-PROF-Finish-Grd-BoW-Line
			PROF_P_WALL-PROF-Finish-Grd-BoW-Text
			PROF_P_WALL-PROF-Finish-Grd-FoW-Cell
			PROF_P_WALL-PROF-Finish-Grd-FoW-Line
			PROF_P_WALL-PROF-Finish-Grd-FoW-Text

2-5 (15)Mainline Roadway Profile

Design File Name	Reference File Name(s)	Logical Name(s)	Levels On (See Plan Drawing Levels Section for Level Usage)
			PROF_P_WALL-PROF-Existing-Grd-Cell
			PROF_P_WALL-PROF-Existing-Grd-Line
			PROF_P_WALL-PROF-Existing-Grd-Text

2-5 (16)Crossroad Profile

Design File Name	Reference File Name(s)	Logical Name(s)	Levels On (See Plan Drawing Levels Section for Level Usage)
1234567_16.DGN [m]	NA	NA	SHT_B_16-Crossroad-Profile
			SHT_B_CrossRoad-Text
			SHT_B_Grid-Elevation-Text
			SHT_B_Grid-Major-Line
			SHT_B_Grid-Minor-Line
			SHT_B_Grid-Offset-Text
			SHT_B_Grid-Station-Text
			SHT_B_Legend-Logo-Scale
			SHT_B_MainLine-Text
			SHT_B_Major-Elevation-Tic-Line
			SHT_B_Major-Offset-Tic-Line
			SHT_B_Major-Station-Tic-Line
			SHT_B_Match-Lines-Line
			SHT_B_Match-Lines-Text
			SHT_B_Minor-Elevation-Tic-Line
			SHT_B_Minor-Offset-Tic-Line
			SHT_B_Minor-Station-Tic-Line
			SHT_B_Plot-Sub-Text
			SHT_B_Plotting-Info-Tags
			SHT_B_Sheet-Outline-Line
			SHT_B_Sheet-Outline-Text
			SHT_B_Title-Block
			SHT_P_Major-Station-Tic-Line
			SHT_P_Minor-Station-Tic-Line
			SHT_B_Plot-Border-Inner-Line
			SHT_B_Plot-Border-Outer-Line
			PROF_E_Drainage-Cell
			PROF_E_Drainage-Line
			PROF_E_Drainage-Text
[m] Multi Drawing DGN Drawing File.			

2-5 (16)Crossroad Profile

Design File Name	Reference File Name(s)	Logical Name(s)	Levels On (See Plan Drawing Levels Section for Level Usage)
			PROF_E_Ground-Cell
			PROF_E_Ground-Line
			PROF_E_Ground-Text
			PROF_E_Substratum1-Cell
			PROF_E_Substratum1-Line
			PROF_E_Substratum1-Text
			PROF_E_Substratum2-Cell
			PROF_E_Substratum2-Line
			PROF_E_Substratum2-Text
			PROF_E_Substratum3-Cell
			PROF_E_Substratum3-Line
			PROF_E_Substratum3-Text
			PROF_E_Ground_Bogus-Cell
			PROF_E_Ground_Bogus-Line
			PROF_E_Ground_Bogus-Text
			PROF_E_Ground_Enhancement-Cell
			PROF_E_Ground_Enhancement-Line
			PROF_E_Ground_Enhancement-Text
			PROF_E_DADB-Cell
			PROF_E_DADB-Line
			PROF_E_DADB-Text
			PROF_E_DCB-Cell
			PROF_E_DCB-Line
			PROF_E_DCB-Text

Design File Name	Reference File Name(s)	Logical Name(s)	Levels On (See Plan Drawing Levels Section for Level Usage)
			PROF_E_DCEF-Cell
			PROF_E_DCEF-Line
			PROF_E_DCEF-Text
			PROF_E_DCWE-Cell
			PROF_E_DCWE-Line
			PROF_E_DCWE-Text
			PROF_E_DDCB-Cell
			PROF_E_DDCB-Line
			PROF_E_DDCB-Text
			PROF_E_DDI-Cell
			PROF_E_DDI-Line
			PROF_E_DDI-Text
			PROF_E_DDL-Cell
			PROF_E_DDL-Line
			PROF_E_DDL-Text
			PROF_E_DDT-Cell
			PROF_E_DDT-Line
			PROF_E_DDT-Text
			PROF_E_DEW-Cell
			PROF_E_DEW-Line
			PROF_E_DEW-Hatch-Line
			PROF_E_DEW-Text
			PROF_E_DHWE-Cell
			PROF_E_DHWE-Line
			PROF_E_DHWE-Text

Design File Name	Reference File Name(s)	Logical Name(s)	Levels On (See Plan Drawing Levels Section for Level Usage)
			PROF_E_DHWM-Cell
			PROF_E_DHWM-Line
			PROF_E_DHWM-Text
			PROF_E_DJB-Cell
			PROF_E_DJB-Line
			PROF_E_DJB-Text
			PROF_E_DMISC-Cell
			PROF_E_DMISC-Line
			PROF_E_DMISC-Text
			PROF_E_DPC-Cell
			PROF_E_DPC-Line
			PROF_E_DPC-Text
			PROF_E_DPD-Cell
			PROF_E_DPD-Line
			PROF_E_DPD-Text
			PROF_E_DPM-Cell
			PROF_E_DPM-Line
			PROF_E_DPM-Text
			PROF_E_DPP-Cell
			PROF_E_DPP-Line
			PROF_E_DPP-Text
			PROF_E_DSB-Cell
			PROF_E_DSB-Line
			PROF_E_DSB-Text

Design File Name	Reference File Name(s)	Logical Name(s)	Levels On (See Plan Drawing Levels Section for Level Usage)
			PROF_E_DSC-Cell
			PROF_E_DSC-Line
			PROF_E_DSC-Text
			PROF_E_DSE-Cell
			PROF_E_DSE-Line
			PROF_E_DSE-Text
			PROF_E_DSPURDK-Cell
			PROF_E_DSPURDK-Line
			PROF_E_DSPURDK-Text
			PROF_E_DSTC-Cell
			PROF_E_DSTC-Line
			PROF_E_DSTC-Text
			PROF_E_DSWE-Cell
			PROF_E_DSWE-Line
			PROF_E_DSWE-Text
			PROF_E_DWB-Cell
			PROF_E_DWB-Line
			PROF_E_DWB-Text
			PROF_E_DWE-Cell
			PROF_E_DWE-Line
			PROF_E_DWE-Text
			PROF_E_MDITCHFL-Cell
			PROF_E_MDITCHFL-Line
			PROF_E_MDITCHFL-Text

Design File Name	Reference File Name(s)	Logical Name(s)	Levels On (See Plan Drawing Levels Section for Level Usage)
			PROF_E_MISC-Cell
			PROF_E_MISC-Line
			PROF_E_MISC-Text
			PROF_E_MPCKGRD-Cell
			PROF_E_MPCKGRD-Line
			PROF_E_MPCKGRD-Text
			PROF_E_MPCKPAV-Cell
			PROF_E_MPCKPAV-Line
			PROF_E_MPCKPAV-Text
			PROF_E_MSEWLINE-Cell
			PROF_E_MSEWLINE-Line
			PROF_E_MSEWLINE-Text
			PROF_E_SBNCHMK-Cell
			PROF_E_SBNCHMK-Pnt#-Cell
			PROF_E_SBNCHMK-Pnt#-Line
			PROF_E_SBNCHMK-Pnt#-Text
			PROF_E_SBNCHMK-Text
			PROF_E_SCCHK-Cell
			PROF_E_SCCHK-Line
			PROF_E_SCCHK-Text
			PROF_E_SDCD-Cell
			PROF_E_SDCD-Line
			PROF_E_SDCD-Line-Text
			PROF_E_SDCD-Pnt#-Text

2-5 (16)Crossroad Profile

Design File Name	Reference File Name(s)	Logical Name(s)	Levels On (See Plan Drawing Levels Section for Level Usage)
			PROF_E_SLCD-Cell
			PROF_E_SLCD-Line
			PROF_E_SLCD-Line-Text
			PROF_E_SLCD-Pnt#-Text
			PROF_E_SLCM-Cell
			PROF_E_SLCM-Line
			PROF_E_SLCM-Line-Text
			PROF_E_SLCM-Pnt#-Text
			PROF_E_SNGSCM-Cell
			PROF_E_SNGSCM-Pnt#-Text
			PROF_E_SNGSCM-Text
			PROF_E_TAC-Cell
			PROF_E_TAC-Line
			PROF_E_TAC-Text
			PROF_E_TBAS-Cell
			PROF_E_TBAS-Line
			PROF_E_TBAS-Text
			PROF_E_TBCAP-Cell
			PROF_E_TBCAP-Line
			PROF_E_TBCAP-Text
			PROF_E_TBC-Cell
			PROF_E_TBC-Line
			PROF_E_TBC-Text

2-5 (16)Crossroad Profile

Design File Name	Reference File Name(s)	Logical Name(s)	Levels On (See Plan Drawing Levels Section for Level Usage)
			PROF_E_TBCL-Cell
			PROF_E_TBCL-Line
			PROF_E_TBCL-Text
			PROF_E_TBGL-Cell
			PROF_E_TBGL-Line
			PROF_E_TBGL-Text
			PROF_E_TBLD-Cell
			PROF_E_TBLD-Line
			PROF_E_TBLD-Text
			PROF_E_TBLDRL-Cell
			PROF_E_TBLDRL-Line
			PROF_E_TBLDRL-Text
			PROF_E_TBRDGCEN-Cell
			PROF_E_TBRDGCEN-Line
			PROF_E_TBRDGCEN-Text
			PROF_E_TBRDGCOR-Cell
			PROF_E_TBRDGCOR-Line
			PROF_E_TBRDGCOR-Text
			PROF_E_TCAN-Cell
			PROF_E_TCAN-Line
			PROF_E_TCAN-Text
			PROF_E_TCBA-Cell
			PROF_E_TCBA-Line
			PROF_E_TCBA-Text

2-5 (16)Crossroad Profile

Design File Name	Reference File Name(s)	Logical Name(s)	Levels On (See Plan Drawing Levels Section for Level Usage)
			PROF_E_TCBF-Cell
			PROF_E_TCBF-Line
			PROF_E_TCBF-Text
			PROF_E_TCEM-Cell
			PROF_E_TCEM-Line
			PROF_E_TCEM-Text
			PROF_E_TCGF-Cell
			PROF_E_TCGF-Line
			PROF_E_TCGF-Text
			PROF_E_TCGT-Cell
			PROF_E_TCGT-Line
			PROF_E_TCGT-Text
			PROF_E_TCOLC-Cell
			PROF_E_TCOLC-Line
			PROF_E_TCOLC-Text
			PROF_E_TCOLE-Cell
			PROF_E_TCOLE-Line
			PROF_E_TCOLE-Text
			PROF_E_TCUL-Cell
			PROF_E_TCUL-Line
			PROF_E_TCUL-Text
			PROF_E_TDR-Cell
			PROF_E_TDR-Line
			PROF_E_TDR-Text

2-5 (16)Crossroad Profile

Design File Name	Reference File Name(s)	Logical Name(s)	Levels On (See Plan Drawing Levels Section for Level Usage)
			PROF_E_TEAD-Cell
			PROF_E_TEAD-Line
			PROF_E_TEAD-Text
			PROF_E_TEAP-Cell
			PROF_E_TEAP-Line
			PROF_E_TEAP-Text
			PROF_E_TEAS-Cell
			PROF_E_TEAS-Line
			PROF_E_TEAS-Text
			PROF_E_TECD-Cell
			PROF_E_TECD-Line
			PROF_E_TECD-Text
			PROF_E_TECP-Cell
			PROF_E_TECP-Line
			PROF_E_TECP-Text
			PROF_E_TEDD-Cell
			PROF_E_TEDD-Line
			PROF_E_TEDD-Text
			PROF_E_TEDR-Cell
			PROF_E_TEDR-Line
			PROF_E_TEDR-Text
			PROF_E_TENDROLL-Cell
			PROF_E_TENDROLL-Line
			PROF_E_TENDROLL-Text

Design File Name	Reference File Name(s)	Logical Name(s)	Levels On (See Plan Drawing Levels Section for Level Usage)
			PROF_E_TEST-Cell
			PROF_E_TEST-Line
			PROF_E_TEST-Text
			PROF_E_TFBW-Cell
			PROF_E_TFBW-Line
			PROF_E_TFBW-Text
			PROF_E_TFCL-Cell
			PROF_E_TFCL-Line
			PROF_E_TFCL-Text
			PROF_E_TFE-Cell
			PROF_E_TFE-Line
			PROF_E_TFE-Text
			PROF_E_TFFW-Cell
			PROF_E_TFFW-Line
			PROF_E_TFFW-Text
			PROF_E_TFP-Cell
			PROF_E_TFP-Line
			PROF_E_TFP-Text
			PROF_E_TFT-Cell
			PROF_E_TFT-Line
			PROF_E_TFT-Text
			PROF_E_TFW-Cell
			PROF_E_TFW-Line
			PROF_E_TFW-Text

2-5 (16)Crossroad Profile

Design File Name	Reference File Name(s)	Logical Name(s)	Levels On (See Plan Drawing Levels Section for Level Usage)
			PROF_E_TG-Cell
			PROF_E_TG-Line
			PROF_E_TG-Text
			PROF_E_TGFV-Cell
			PROF_E_TGFV-Line
			PROF_E_TGFV-Text
			PROF_E_TGMW-Cell
			PROF_E_TGMW-Line
			PROF_E_TGMW-Text
			PROF_E_TGP-Cell
			PROF_E_TGP-Line
			PROF_E_TGP-Text
			PROF_E_TGPI-Cell
			PROF_E_TGPI-Line
			PROF_E_TGPI-Text
			PROF_E_TGR-Cell
			PROF_E_TGR-Line
			PROF_E_TGR-Text
			PROF_E_TGRV-Cell
			PROF_E_TGRV-Line
			PROF_E_TGRV-Text
			PROF_E_TGST-Cell
			PROF_E_TGST-Line
			PROF_E_TGST-Text

Design File Name	Reference File Name(s)	Logical Name(s)	Levels On (See Plan Drawing Levels Section for Level Usage)
			PROF_E_TGVP-Cell
			PROF_E_TGVP-Line
			PROF_E_TGVP-Text
			PROF_E_THC-Cell
			PROF_E_THC-Line
			PROF_E_THC-Text
			PROF_E_THCR-Cell
			PROF_E_THCR-Line
			PROF_E_THCR-Text
			PROF_E_THM-Cell
			PROF_E_THM-Line
			PROF_E_THM-Text
			PROF_E_THRL-Cell
			PROF_E_THRL-Line
			PROF_E_THRL-Text
			PROF_E_TIRRLMT-Cell
			PROF_E_TIRRLMT-Line
			PROF_E_TIRRLMT-Text
			PROF_E_TIRRPVTP-Cell
			PROF_E_TIRRPVTP-Line
			PROF_E_TIRRPVTP-Text
			PROF_E_TKMP-Cell
			PROF_E_TKMP-Line
			PROF_E_TKMP-Text

Design File Name	Reference File Name(s)	Logical Name(s)	Levels On (See Plan Drawing Levels Section for Level Usage)
			PROF_E_TLIML-Cell
			PROF_E_TLIML-Line
			PROF_E_TLIML-Text
			PROF_E_TMAR-Cell
			PROF_E_TMAR-Line
			PROF_E_TMAR-Text
			PROF_E_TMHCR-Cell
			PROF_E_TMHCR-Line
			PROF_E_TMHCR-Text
			PROF_E_TMHRL-Cell
			PROF_E_TMHRL-Line
			PROF_E_TMHRL-Text
			PROF_E_TMISC-Cell
			PROF_E_TMISC-Line
			PROF_E_TMISC-Pnt-Cell
			PROF_E_TMISC-Text
			PROF_E_TMPH-Cell
			PROF_E_TMPH-Line
			PROF_E_TMPH-Text
			PROF_E_TMPR-Cell
			PROF_E_TMPR-Line
			PROF_E_TMPR-Text
			PROF_E_TPBL-Cell
			PROF_E_TPBL-Line
			PROF_E_TPBL-Text

2-5 (16)Crossroad Profile

Design File Name	Reference File Name(s)	Logical Name(s)	Levels On (See Plan Drawing Levels Section for Level Usage)
			PROF_E_TRCL-Cell
			PROF_E_TRCL-Line
			PROF_E_TRCL-Text
			PROF_E_TRCR-Cell
			PROF_E_TRCR-Line
			PROF_E_TRCR-Text
			PROF_E_TRCRE-Cell
			PROF_E_TRCRE-Line
			PROF_E_TRCRE-Text
			PROF_E_TRP-Cell
			PROF_E_TRP-Line
			PROF_E_TRP-Text
			PROF_E_TS-Cell
			PROF_E_TS-Line
			PROF_E_TS-Text
			PROF_E_TSATDSH-Cell
			PROF_E_TSATDSH-Line
			PROF_E_TSATDSH-Text
			PROF_E_TSC-Cell
			PROF_E_TSC-Line
			PROF_E_TSC-Text
			PROF_E_TSE-Cell
			PROF_E_TSE-Line
			PROF_E_TSE-Text

Design File Name	Reference File Name(s)	Logical Name(s)	Levels On (See Plan Drawing Levels Section for Level Usage)
			PROF_E_TSW-Cell
			PROF_E_TSW-Line
			PROF_E_TSW-Text
			PROF_E_TTRE-Cell
			PROF_E_TTRE-Line
			PROF_E_TTRE-Text
			PROF_E_TUD-Cell
			PROF_E_TUD-Line
			PROF_E_TUD-Text
			PROF_E_TVF-Cell
			PROF_E_TVF-Line
			PROF_E_TVF-Text
			PROF_E_TVG-Cell
			PROF_E_TVG-Line
			PROF_E_TVG-Text
			PROF_E_TWELL-Cell
			PROF_E_TWELL-Line
			PROF_E_TWELL-Text
			PROF_E_TWF-Cell
			PROF_E_TWF-Line
			PROF_E_TWF-Text
			PROF_E_TWFB-Cell
			PROF_E_TWFB-Line
			PROF_E_TWFB-Text

Design File Name	Reference File Name(s)	Logical Name(s)	Levels On (See Plan Drawing Levels Section for Level Usage)
			PROF_E_TWFT-Cell
			PROF_E_TWFT-Line
			PROF_E_TWFT-Text
			PROF_E_TWL-Cell
			PROF_E_TWL-Line
			PROF_E_TWL-Text
			PROF_E_UELBOX-Cell
			PROF_E_UELBOX-Line
			PROF_E_UELBOX-Text
			PROF_E_UFH-Cell
			PROF_E_UFH-Line
			PROF_E_UFH-Text
			PROF_E_UGM-Cell
			PROF_E_UGM-Line
			PROF_E_UGM-Text
			PROF_E_UPGA-Cell
			PROF_E_UPGA-Line
			PROF_E_UPGA-Text
			PROF_E_UGP-Cell
			PROF_E_UGP-Line
			PROF_E_UGP-Text
			PROF_E_ULP-Cell
			PROF_E_ULP-Line
			PROF_E_ULP-Text

Design File Name	Reference File Name(s)	Logical Name(s)	Levels On (See Plan Drawing Levels Section for Level Usage)
			PROF_E_UMHE-Cell
			PROF_E_UMHE-Line
			PROF_E_UMHE-Text
			PROF_E_UMHSS-Cell
			PROF_E_UMHSS-Line
			PROF_E_UMHSS-Text
			PROF_E_UMHSSF-Cell
			PROF_E_UMHSSF-Line
			PROF_E_UMHSSF-Text
			PROF_E_UMHST-Cell
			PROF_E_UMHST-Line
			PROF_E_UMHST-Text
			PROF_E_UMHSTF-Cell
			PROF_E_UMHSTF-Line
			PROF_E_UMHSTF-Text
			PROF_E_UMHT-Cell
			PROF_E_UMHT-Line
			PROF_E_UMHT-Text
			PROF_E_UNGLM-Cell
			PROF_E_UNGLM-Line
			PROF_E_UNGLM-Text
			PROF_E_UNGV-Cell
			PROF_E_UNGV-Line
			PROF_E_UNGV-Text

Design File Name	Reference File Name(s)	Logical Name(s)	Levels On (See Plan Drawing Levels Section for Level Usage)
			PROF_E_UNGVP-Cell
			PROF_E_UNGVP-Line
			PROF_E_UNGVP-Text
			PROF_E_UOEL-Cell
			PROF_E_UOEL-Line
			PROF_E_UOEL-Text
			PROF_E_UOTL-Cell
			PROF_E_UOTL-Line
			PROF_E_UOTL-Text
			PROF_E_UPP-Cell
			PROF_E_UPP-Line
			PROF_E_UPP-Text
			PROF_E_USSL-Cell
			PROF_E_USSL-Line
			PROF_E_USSL-Text
			PROF_E_USTRPOL-Cell
			PROF_E_USTRPOL-Line
			PROF_E_USTRPOL-Text
			PROF_E_UTCM-Cell
			PROF_E_UTCM-Line
			PROF_E_UTCM-Text
			PROF_E_UTP-Cell
			PROF_E_UTP-Line
			PROF_E_UTP-Text

Design File Name	Reference File Name(s)	Logical Name(s)	Levels On (See Plan Drawing Levels Section for Level Usage)
			PROF_E_UTPD-Cell
			PROF_E_UTPD-Line
			PROF_E_UTPD-Text
			PROF_E_UWM-Cell
			PROF_E_UWM-Line
			PROF_E_UWM-Text
			PROF_E_UWV-Cell
			PROF_E_UWV-Line
			PROF_E_UWV-Text
			PROF_E_UYLE-Cell
			PROF_E_UYLE-Line
			PROF_E_UYLE-Text
			PROF_E_UYLG-Cell
			PROF_E_UYLG-Line
			PROF_E_UYLG-Text
			PROF_E_X_SurveyorDefined-Cell
			PROF_E_X_SurveyorDefined-Line
			PROF_E_X_SurveyorDefined-Text
			PROF_E_XX-Cell
			PROF_E_XX-Line
			PROF_E_XX-Text
			PROF_E_TECS-Cell
			PROF_E_TECS-Line
			PROF_E_TECS-Text

Design File Name	Reference File Name(s)	Logical Name(s)	Levels On (See Plan Drawing Levels Section for Level Usage)
			PROF_E_POOL-Cell
			PROF_E_POOL-Line
			PROF_E_POOL-Text
			PROF_E_ORCH-Cell
			PROF_E_ORCH-Line
			PROF_E_ORCH-Text
			PROF_E_TRLN-Cell
			PROF_E_TRLN-Line
			PROF_E_TRLN-Text
			PROF_E_QUAR-Cell
			PROF_E_QUAR-Line
			PROF_E_QUAR-Text
			PROF_E_DOCW-Cell
			PROF_E_DOCW-Line
			PROF_E_DOCW-Text
			PROF_E_TWBR-Cell
			PROF_E_TWBR-Line
			PROF_E_TWBR-Text
			PROF_E_CRBR-Cell
			PROF_E_CRBR-Line
			PROF_E_CRBR-Text
			PROF_E_FNDN-Cell
			PROF_E_FNDN-Line
			PROF_E_FNDN-Text

Design File Name	Reference File Name(s)	Logical Name(s)	Levels On (See Plan Drawing Levels Section for Level Usage)
			PROF_E_RUIN-Cell
			PROF_E_RUIN-Line
			PROF_E_RUIN-Text
			PROF_E_ELEV-Cell
			PROF_E_ELEV-Line
			PROF_E_ELEV-Text
			PROF_E_TANK-Cell
			PROF_E_TANK-Line
			PROF_E_TANK-Text
			PROF_E_DTCH-Cell
			PROF_E_DTCH-Line
			PROF_E_DTCH-Text
			PROF_E_DTCH-Hidden-Cell
			PROF_E_DTCH-Hidden-Line
			PROF_E_DTCH-Hidden-Text
			PROF_E_DITCH-Taper-Cell
			PROF_E_TWFE-Cell
			PROF_E_TWFE-Line
			PROF_E_TWFE-Text
			PROF_E_Tic2-Cell
			PROF_E_GOLF-Cell
			PROF_E_GOLF-Line
			PROF_E_GOLF-Text

Design File Name	Reference File Name(s)	Logical Name(s)	Levels On (See Plan Drawing Levels Section for Level Usage)
			PROF_E_Basketball-Court-Cell
			PROF_E_Basketball-Court-Line
			PROF_E_Basketball-Court-Text
			PROF_E_Flow-Arrow-Cell
			PROF_E_Iron-Pin-Placed-Cell
			PROF_E_RIVER-TIC-MARK-Cell
			PROF_E_WATER-SURFACE-Cell
			PROF_E_BUILD-Cell
			PROF_E_BUILD-Line
			PROF_E_BUILD-Text
			PROF_E_USIGNAL-Cell
			PROF_E_USIGNAL-Line
			PROF_E_USIGNAL-Text
			PROF_E_RIDGE-Cell
			PROF_E_RIDGE-Line
			PROF_E_RIDGE-Text
			PROF_E_UTIL-Cell
			PROF_E_UTIL-Line
			PROF_E_UTIL-Text
			PROF_E_TRAIL-Cell
			PROF_E_TRAIL-Line
			PROF_E_TRAIL-Text

Design File Name	Reference File Name(s)	Logical Name(s)	Levels On (See Plan Drawing Levels Section for Level Usage)
			PROF_E_TEL-Cell
			PROF_E_TEL-Line
			PROF_E_TEL-Text
			PROF_E_TETL-Cell
			PROF_E_TETL-Line
			PROF_E_TETL-Text
			PROF_E_MOBSC-Cell
			PROF_E_MOBSC-Line
			PROF_E_MOBSC-Text
			PROF_E_DOBSC-Cell
			PROF_E_DOBSC-Line
			PROF_E_DOBSC-Text
			PROF_E_TRCR-Sgnl-Cell
			PROF_E_TRCR-Sgnl-Line
			PROF_E_TRCR-Sgnl-Text
			PROF_E_OVHD-Combo-Util-Text
			PROF_E_Combo-Util-Elec-Traf-Ctrl-Cell
			PROF_E_OVHD-Combo-Util-Elec-Traf-Ctrl-Line
			PROF_E_OVHD-Combo-Util-Line-Elec-Traf-Ctrl-Text
			PROF_E_Combo-Util-Elec-Tele-Cell
			PROF_E_OVHD-Combo-Util-Line-Elec-Tele-Line
			PROF_E_OVHD-Combo-Util-Line-Elec-Tele-Text
			PROF_E_Combo-Util-Elec-Tele-Traf-Ctrl-Cell
			PROF_E_OVHD-Combo-Util-Line-Elec-Tele-Traf-Ctrl-Line
			PROF_E_OVHD-Combo-Util-Line-Elec-Tele-Traf-Ctrl-Text
			PROF_E_Combo-Util-Elec-Tele-TV-Cell
			PROF_E_OVHD-Combo-Util-Line-Elec-Tele-TV-Line
			PROF_E_OVHD-Combo-Util-Line-Elec-Tele-TV-Text

Design File Name	Reference File Name(s)	Logical Name(s)	Levels On (See Plan Drawing Levels Section for Level Usage)
			PROF_E_Combo-Util-Elec-Tele-TV-Traf-Ctrl-Cell
			PROF_E_OVHD-Combo-Util-Line-Elec-Tele-TV-Traf-Ctrl-Line
			PROF_E_OVHD-Combo-Util-Line-Elec-Tele-TV-Traf-Ctrl-Text
			PROF_E_Combo-Util-Elec-TV-Cell
			PROF_E_OVHD-Combo-Util-Line-Elec-TV-Line
			PROF_E_OVHD-Combo-Util-Line-Elec-TV-Text
			PROF_E_Combo-Util-Elec-TV-Traf-Ctrl-Cell
			PROF_E_OVHD-Combo-Util-Line-Elec-TV-Traf-Ctrl-Line
			PROF_E_OVHD-Combo-Util-Line-Elec-TV-Traf-Ctrl-Text
			PROF_E_Combo-Util-Tele-Traf-Ctrl-Cell
			PROF_E_OVHD-Combo-Util-Line-Tele-Traf-Ctrl-Line
			PROF_E_OVHD-Combo-Util-Line-Tele-Traf-Ctrl-Text
			PROF_E_Combo-Util-Tele-TV-Cell
			PROF_E_OVHD-Combo-Util-Line-Tele-TV-Line
			PROF_E_OVHD-Combo-Util-Line-Tele-TV-Text
			PROF_E_Combo-Util-Tele-TV-Traf-Ctrl-Cell
			PROF_E_OVHD-Combo-Util-Line-Tele-TV-Traf-Ctrl-Line
			PROF_E_OVHD-Combo-Util-Line-Tele-TV-Traf-Ctrl-Text
			PROF_E_Combo-Util-TV-Traf-Ctrl-Cell
			PROF_E_OVHD-Combo-Util-Line-TV-Traf-Ctrl-Line
			PROF_E_OVHD-Combo-Util-Line-TV-Traf-Ctrl-Text
			PROF_E_Elec-Cell
			PROF_E_OVHD-Elec-Line
			PROF_E_OVHD-Elec-Text
			PROF_E_Guy-Cell
			PROF_E_OVHD-Guy-Line
			PROF_E_OVHD-Guy-Text
			PROF_E_Tele-Cell
			PROF_E_OVHD-Tele-Line
			PROF_E_OVHD-Tele-Text

Design File Name	Reference File Name(s)	Logical Name(s)	Levels On (See Plan Drawing Levels Section for Level Usage)
			PROF_E_TV-Cell
			PROF_E_OVHD-TV-Line
			PROF_E_OVHD-TV-Text
			PROF_E_Traf-Ctrl-Cell
			PROF_E_OVHD-Traf-Ctrl-Line
			PROF_E_OVHD-Traf-Ctrl-Text
			PROF_E_TSTP-Cell
			PROF_E_TSTP-Line
			PROF_E_TSTP-Text
			PROF_E_TRIVER-Cell
			PROF_E_TRIVER-Line
			PROF_E_TRIVER-Text
			PROF_E_TLAKE-Cell
			PROF_E_TLAKE-Line
			PROF_E_TLAKE-Text
			PROF_E_TCOR-Cell
			PROF_E_TCOR-Line
			PROF_E_TCOR-Text
			PROF_E_DHDS-Cell
			PROF_E_DHDS-Line
			PROF_E_DHDS-Text
			PROF_E_MLBL-Cell
			PROF_E_MLBL-Line
			PROF_E_MLBL-Text

Design File Name	Reference File Name(s)	Logical Name(s)	Levels On (See Plan Drawing Levels Section for Level Usage)
			PROF_P_Drainage-Cell
			PROF_P_Drainage-Line
			PROF_P_Drainage-Text
			PROF_P_Finish-Cell
			PROF_P_Finish-Pt-Cell
			PROF_P_Finish-Line
			PROF_P_Finish-Text
			PROF_P_Finish-Elev-Text
			PROF_P_Subgrade-Cell
			PROF_P_Subgrade-Line
			PROF_P_Subgrade-Text
			PROF_P_Grid-Elev-Cell
			PROF_P_Grid-Elev-Line
			PROF_P_Grid-Elev-Text
			PROF_P_Label-Text
			PROF_P_Scale-Text
			PROF_P_Station-Text
			PROF_P_Stage1-Cell
			PROF_P_Stage1-Line
			PROF_P_Stage1-Text
			PROF_P_Stage2-Cell
			PROF_P_Stage2-Line
			PROF_P_Stage2-Text
			PROF_P_Stage3-Cell
			PROF_P_Stage3-Line
			PROF_P_Stage3-Text

Design File Name	Reference File Name(s)	Logical Name(s)	Levels On (See Plan Drawing Levels Section for Level Usage)
			PROF_P_Stage4-Cell
			PROF_P_Stage4-Line
			PROF_P_Stage4-Text
			PROF_P_Stage5-Cell
			PROF_P_Stage5-Line
			PROF_P_Stage5-Text
			PROF_P_GoreMainIdeal-Cell
			PROF_P_GoreMainIdeal-Line
			PROF_P_GoreMainIdeal-Text
			PROF_P_GoreMax-Cell
			PROF_P_GoreMax-Line
			PROF_P_GoreMax-Text
			PROF_P_GoreMin-Cell
			PROF_P_GoreMin-Line
			PROF_P_GoreMin-Text
			PROF_P_GoreRampIdeal-Cell
			PROF_P_GoreRampIdeal-Line
			PROF_P_GoreRampIdeal-Text
			PROF_P_EPSHLDR-Cell
			PROF_P_EPSHLDR-Line
			PROF_P_EPSHLDR-Text
			PROF_P_CONSTCL-Cell
			PROF_P_CONSTCL-Line
			PROF_P_CONSTCL-Text

Design File Name	Reference File Name(s)	Logical Name(s)	Levels On (See Plan Drawing Levels Section for Level Usage)
			PROF_P_CONSTCL-Brng-Cell
			PROF_P_CONSTCL-Brng-Line
			PROF_P_CONSTCL-Brng-Text
			PROF_P_CONSTCL-Curve-Data-Cell
			PROF_P_CONSTCL-Curve-Data-Line
			PROF_P_CONSTCL-Curve-Data-Text
			PROF_P_CONSTCL-PC-PT-Sta-Ldr-Cell
			PROF_P_CONSTCL-PC-PT-Sta-Ldr-Line
			PROF_P_CONSTCL-PC-PT-Sta-Ldr-Text
			PROF_P_CONSTCL-Tic-Sta-Cell
			PROF_P_CONSTCL-Tic-Sta-Line
			PROF_P_CONSTCL-Tic-Sta-Text
			PROF_P_Event-Points-Sta-Ldr-Cell
			PROF_P_Event-Points-Sta-Ldr-Line
			PROF_P_Event-Points-Sta-Ldr-Text
			PROF_P_VA-Cardinal-Points-Sta-Ldr-Cell
			PROF_P_VA-Cardinal-Points-Sta-Ldr-Line
			PROF_P_VA-Cardinal-Points-Sta-Ldr-Text
			PROF_P_Exterior-Boundary-Cell
			PROF_P_Exterior-Boundary-Line
			PROF_P_Exterior-Boundary-Text
			PROF_P_Transverse-Feature-Cell
			PROF_P_Transverse-Feature-Line
			PROF_P_Transverse-Feature-Text

2-5 (16)Crossroad Profile

Design File Name	Reference File Name(s)	Logical Name(s)	Levels On (See Plan Drawing Levels Section for Level Usage)
			PROF_P_CROWN-Cell
			PROF_P_CROWN-Line
			PROF_P_CROWN-Text
			PROF_P_Bridge-Cell
			PROF_P_Bridge-Line
			PROF_P_Bridge-Text
			PROF_P_Curb-Gutter-Cell
			PROF_P_Curb-Gutter-Line
			PROF_P_Curb-Gutter-Text
			PROF_P_Driveway-Cell
			PROF_P_Driveway-Line
			PROF_P_Driveway-Text
			PROF_P_EOP-Cell
			PROF_P_EOP-Line
			PROF_P_EOP-Text
			PROF_P_Fence-Cell
			PROF_P_Fence-Line
			PROF_P_Fence-Text
			PROF_P_Misc-Const-Feat-Cell
			PROF_P_Misc-Const-Feat-Line
			PROF_P_Misc-Const-Feat-Text
			PROF_P_SHLDR-Cell
			PROF_P_SHLDR-Line
			PROF_P_SHLDR-Text

Design File Name	Reference File Name(s)	Logical Name(s)	Levels On (See Plan Drawing Levels Section for Level Usage)
			PROF_P_SIDECL-Cell
			PROF_P_SIDECL-Line
			PROF_P_SIDECL-Text
			PROF_P_Sidewalk-Cell
			PROF_P_Sidewalk-Line
			PROF_P_Sidewalk-Text
			PROF_P_Cut_Const-Limit-Cut-Cell
			PROF_P_Cut_Const-Limit-Cut-Line
			PROF_P_Cut_Const-Limit-Cut-Text
			PROF_P_FILL_Const-Limit-Fill-Cell
			PROF_P_FILL_Const-Limit-Fill-Line
			PROF_P_FILL_Const-Limit-Fill-Text
			PROF_P_DETCL-Cell
			PROF_P_DETCL-Line
			PROF_P_DETCL-Text
			PROF_P_DETCL-PC-PT-Sta-Ldr-Cell
			PROF_P_DETCL-PC-PT-Sta-Ldr-Line
			PROF_P_DETCL-PC-PT-Sta-Ldr-Text
			PROF_P_Appr-Slab-Cell
			PROF_P_Appr-Slab-Line
			PROF_P_Appr-Slab-Text
			PROF_P_Median-Side-Barrier-Cell
			PROF_P_Median-Side-Barrier-Line
			PROF_P_Median-Side-Barrier-Text

Design File Name	Reference File Name(s)	Logical Name(s)	Levels On (See Plan Drawing Levels Section for Level Usage)
			PROF_P_Overlay-Cell
			PROF_P_Overlay-Line
			PROF_P_Overlay-Text
			PROF_P_Milling-Cell
			PROF_P_Milling-Line
			PROF_P_Milling-Text
			PROF_P_WALL-PROF-Top-of-Wall-Cell
			PROF_P_WALL-PROF-Top-of-Wall-Line
			PROF_P_WALL-PROF-Top-of-Wall-Text
			PROF_P_WALL-PROF-Bottom-of-Wall-Cell
			PROF_P_WALL-PROF-Bottom-of-Wall-Line
			PROF_P_WALL-PROF-Bottom-of-Wall-Text
			PROF_P_WALL-PROF-Top-of-Footing-Cell
			PROF_P_WALL-PROF-Top-of-Footing-Line
			PROF_P_WALL-PROF-Top-of-Footing-Text
			PROF_P_WALL-PROF-Finish-Grd-BoW-Cell
			PROF_P_WALL-PROF-Finish-Grd-BoW-Line
			PROF_P_WALL-PROF-Finish-Grd-BoW-Text
			PROF_P_WALL-PROF-Finish-Grd-FoW-Cell
			PROF_P_WALL-PROF-Finish-Grd-FoW-Line
			PROF_P_WALL-PROF-Finish-Grd-FoW-Text
			PROF_P_WALL-PROF-Existing-Grd-Cell
			PROF_P_WALL-PROF-Existing-Grd-Line
			PROF_P_WALL-PROF-Existing-Grd-Text

2-5 (17)Driveway Profiles

Design File Name	Reference File Name(s)	Logical Name(s)	Levels On (See Plan Drawing Levels Section for Level Usage)
1234567_17.DGN [m]	NA	NA	SHT_B_17-Driveway-Profiles
			SHT_B_CrossRoad-Text
			SHT_B_Grid-Elevation-Text
			SHT_B_Grid-Major-Line
			SHT_B_Grid-Minor-Line
			SHT_B_Grid-Offset-Text
			SHT_B_Grid-Station-Text
			SHT_B_Legend-Logo-Scale
			SHT_B_MainLine-Text
			SHT_B_Major-Elevation-Tic-Line
			SHT_B_Major-Offset-Tic-Line
			SHT_B_Major-Station-Tic-Line
			SHT_B_Match-Lines-Line
			SHT_B_Match-Lines-Text
			SHT_B_Minor-Elevation-Tic-Line
			SHT_B_Minor-Offset-Tic-Line
			SHT_B_Minor-Station-Tic-Line
			SHT_B_Plot-Sub-Text
			SHT_B_Plotting-Info-Tags
			SHT_B_Sheet-Outline-Line
			SHT_B_Sheet-Outline-Text
			SHT_B_Title-Block
			SHT_P_Major-Station-Tic-Line
			SHT_P_Minor-Station-Tic-Line
			SHT_B_Plot-Border-Inner-Line
			SHT_B_Plot-Border-Outer-Line
			PROF_E_Drainage-Cell
			PROF_E_Drainage-Line
			PROF_E_Drainage-Text
[m] Multi Drawing DGN Drawing File.			

Design File Name	Reference File Name(s)	Logical Name(s)	Levels On (See Plan Drawing Levels Section for Level Usage)
			PROF_E_Ground-Cell
			PROF_E_Ground-Line
			PROF_E_Ground-Text
			PROF_E_Substratum1-Cell
			PROF_E_Substratum1-Line
			PROF_E_Substratum1-Text
			PROF_E_Substratum2-Cell
			PROF_E_Substratum2-Line
			PROF_E_Substratum2-Text
			PROF_E_Substratum3-Cell
			PROF_E_Substratum3-Line
			PROF_E_Substratum3-Text
			PROF_E_Ground_Bogus-Cell
			PROF_E_Ground_Bogus-Line
			PROF_E_Ground_Bogus-Text
			PROF_E_Ground_Enhancement-Cell
			PROF_E_Ground_Enhancement-Line
			PROF_E_Ground_Enhancement-Text
			PROF_E_DADB-Cell
			PROF_E_DADB-Line
			PROF_E_DADB-Text
			PROF_E_DCB-Cell
			PROF_E_DCB-Line
			PROF_E_DCB-Text

Design File Name	Reference File Name(s)	Logical Name(s)	Levels On (See Plan Drawing Levels Section for Level Usage)
			PROF_E_DCEF-Cell
			PROF_E_DCEF-Line
			PROF_E_DCEF-Text
			PROF_E_DCWE-Cell
			PROF_E_DCWE-Line
			PROF_E_DCWE-Text
			PROF_E_DDCB-Cell
			PROF_E_DDCB-Line
			PROF_E_DDCB-Text
			PROF_E_DDI-Cell
			PROF_E_DDI-Line
			PROF_E_DDI-Text
			PROF_E_DDL-Cell
			PROF_E_DDL-Line
			PROF_E_DDL-Text
			PROF_E_DDT-Cell
			PROF_E_DDT-Line
			PROF_E_DDT-Text
			PROF_E_DEW-Cell
			PROF_E_DEW-Line
			PROF_E_DEW-Hatch-Line
			PROF_E_DEW-Text
			PROF_E_DHWE-Cell
			PROF_E_DHWE-Line
			PROF_E_DHWE-Text

Design File Name	Reference File Name(s)	Logical Name(s)	Levels On (See Plan Drawing Levels Section for Level Usage)
			PROF_E_DHWM-Cell
			PROF_E_DHWM-Line
			PROF_E_DHWM-Text
			PROF_E_DJB-Cell
			PROF_E_DJB-Line
			PROF_E_DJB-Text
			PROF_E_DMISC-Cell
			PROF_E_DMISC-Line
			PROF_E_DMISC-Text
			PROF_E_DPC-Cell
			PROF_E_DPC-Line
			PROF_E_DPC-Text
			PROF_E_DPD-Cell
			PROF_E_DPD-Line
			PROF_E_DPD-Text
			PROF_E_DPM-Cell
			PROF_E_DPM-Line
			PROF_E_DPM-Text
			PROF_E_DPP-Cell
			PROF_E_DPP-Line
			PROF_E_DPP-Text
			PROF_E_DSB-Cell
			PROF_E_DSB-Line
			PROF_E_DSB-Text

Design File Name	Reference File Name(s)	Logical Name(s)	Levels On (See Plan Drawing Levels Section for Level Usage)
			PROF_E_DSC-Cell
			PROF_E_DSC-Line
			PROF_E_DSC-Text
			PROF_E_DSE-Cell
			PROF_E_DSE-Line
			PROF_E_DSE-Text
			PROF_E_DSPURDK-Cell
			PROF_E_DSPURDK-Line
			PROF_E_DSPURDK-Text
			PROF_E_DSTC-Cell
			PROF_E_DSTC-Line
			PROF_E_DSTC-Text
			PROF_E_DSWE-Cell
			PROF_E_DSWE-Line
			PROF_E_DSWE-Text
			PROF_E_DWB-Cell
			PROF_E_DWB-Line
			PROF_E_DWB-Text
			PROF_E_DWE-Cell
			PROF_E_DWE-Line
			PROF_E_DWE-Text
			PROF_E_MDITCHFL-Cell
			PROF_E_MDITCHFL-Line
			PROF_E_MDITCHFL-Text

Design File Name	Reference File Name(s)	Logical Name(s)	Levels On (See Plan Drawing Levels Section for Level Usage)
			PROF_E_MISC-Cell
			PROF_E_MISC-Line
			PROF_E_MISC-Text
			PROF_E_MPCKGRD-Cell
			PROF_E_MPCKGRD-Line
			PROF_E_MPCKGRD-Text
			PROF_E_MPCKPAV-Cell
			PROF_E_MPCKPAV-Line
			PROF_E_MPCKPAV-Text
			PROF_E_MSEWLINE-Cell
			PROF_E_MSEWLINE-Line
			PROF_E_MSEWLINE-Text
			PROF_E_SBNCHMK-Cell
			PROF_E_SBNCHMK-Pnt#-Cell
			PROF_E_SBNCHMK-Pnt#-Line
			PROF_E_SBNCHMK-Pnt#-Text
			PROF_E_SBNCHMK-Text
			PROF_E_SCCHK-Cell
			PROF_E_SCCHK-Line
			PROF_E_SCCHK-Text
			PROF_E_SDCD-Cell
			PROF_E_SDCD-Line
			PROF_E_SDCD-Line-Text
			PROF_E_SDCD-Pnt#-Text

Design File Name	Reference File Name(s)	Logical Name(s)	Levels On (See Plan Drawing Levels Section for Level Usage)
			PROF_E_SLCD-Cell
			PROF_E_SLCD-Line
			PROF_E_SLCD-Line-Text
			PROF_E_SLCD-Pnt#-Text
			PROF_E_SLCM-Cell
			PROF_E_SLCM-Line
			PROF_E_SLCM-Line-Text
			PROF_E_SLCM-Pnt#-Text
			PROF_E_SNGSCM-Cell
			PROF_E_SNGSCM-Pnt#-Text
			PROF_E_SNGSCM-Text
			PROF_E_TAC-Cell
			PROF_E_TAC-Line
			PROF_E_TAC-Text
			PROF_E_TBAS-Cell
			PROF_E_TBAS-Line
			PROF_E_TBAS-Text
			PROF_E_TBCAP-Cell
			PROF_E_TBCAP-Line
			PROF_E_TBCAP-Text
			PROF_E_TBC-Cell
			PROF_E_TBC-Line
			PROF_E_TBC-Text
			PROF_E_TBCL-Cell
			PROF_E_TBCL-Line
			PROF_E_TBCL-Text

Design File Name	Reference File Name(s)	Logical Name(s)	Levels On (See Plan Drawing Levels Section for Level Usage)
			PROF_E_TBGL-Cell
			PROF_E_TBGL-Line
			PROF_E_TBGL-Text
			PROF_E_TBLD-Cell
			PROF_E_TBLD-Line
			PROF_E_TBLD-Text
			PROF_E_TBLDRL-Cell
			PROF_E_TBLDRL-Line
			PROF_E_TBLDRL-Text
			PROF_E_TBRDGCEN-Cell
			PROF_E_TBRDGCEN-Line
			PROF_E_TBRDGCEN-Text
			PROF_E_TBRDGCOR-Cell
			PROF_E_TBRDGCOR-Line
			PROF_E_TBRDGCOR-Text
			PROF_E_TCAN-Cell
			PROF_E_TCAN-Line
			PROF_E_TCAN-Text
			PROF_E_TCBA-Cell
			PROF_E_TCBA-Line
			PROF_E_TCBA-Text
			PROF_E_TCBF-Cell
			PROF_E_TCBF-Line
			PROF_E_TCBF-Text

2-5 (17)Driveway Profiles

Design File Name	Reference File Name(s)	Logical Name(s)	Levels On (See Plan Drawing Levels Section for Level Usage)
			PROF_E_TCEM-Cell
			PROF_E_TCEM-Line
			PROF_E_TCEM-Text
			PROF_E_TCGF-Cell
			PROF_E_TCGF-Line
			PROF_E_TCGF-Text
			PROF_E_TCGT-Cell
			PROF_E_TCGT-Line
			PROF_E_TCGT-Text
			PROF_E_TCOLC-Cell
			PROF_E_TCOLC-Line
			PROF_E_TCOLC-Text
			PROF_E_TCOLE-Cell
			PROF_E_TCOLE-Line
			PROF_E_TCOLE-Text
			PROF_E_TCUL-Cell
			PROF_E_TCUL-Line
			PROF_E_TCUL-Text
			PROF_E_TDR-Cell
			PROF_E_TDR-Line
			PROF_E_TDR-Text
			PROF_E_TEAD-Cell
			PROF_E_TEAD-Line
			PROF_E_TEAD-Text

Design File Name	Reference File Name(s)	Logical Name(s)	Levels On (See Plan Drawing Levels Section for Level Usage)
			PROF_E_TEAP-Cell
			PROF_E_TEAP-Line
			PROF_E_TEAP-Text
			PROF_E_TEAS-Cell
			PROF_E_TEAS-Line
			PROF_E_TEAS-Text
			PROF_E_TECD-Cell
			PROF_E_TECD-Line
			PROF_E_TECD-Text
			PROF_E_TECP-Cell
			PROF_E_TECP-Line
			PROF_E_TECP-Text
			PROF_E_TEDD-Cell
			PROF_E_TEDD-Line
			PROF_E_TEDD-Text
			PROF_E_TEDR-Cell
			PROF_E_TEDR-Line
			PROF_E_TEDR-Text
			PROF_E_TENDROLL-Cell
			PROF_E_TENDROLL-Line
			PROF_E_TENDROLL-Text
			PROF_E_TEST-Cell
			PROF_E_TEST-Line
			PROF_E_TEST-Text

Design File Name	Reference File Name(s)	Logical Name(s)	Levels On (See Plan Drawing Levels Section for Level Usage)
			PROF_E_TFBW-Cell
			PROF_E_TFBW-Line
			PROF_E_TFBW-Text
			PROF_E_TFCL-Cell
			PROF_E_TFCL-Line
			PROF_E_TFCL-Text
			PROF_E_TFE-Cell
			PROF_E_TFE-Line
			PROF_E_TFE-Text
			PROF_E_TFFW-Cell
			PROF_E_TFFW-Line
			PROF_E_TFFW-Text
			PROF_E_TFP-Cell
			PROF_E_TFP-Line
			PROF_E_TFP-Text
			PROF_E_TFT-Cell
			PROF_E_TFT-Line
			PROF_E_TFT-Text
			PROF_E_TFW-Cell
			PROF_E_TFW-Line
			PROF_E_TFW-Text
			PROF_E_TG-Cell
			PROF_E_TG-Line
			PROF_E_TG-Text

Design File Name	Reference File Name(s)	Logical Name(s)	Levels On (See Plan Drawing Levels Section for Level Usage)
			PROF_E_TGFV-Cell
			PROF_E_TGFV-Line
			PROF_E_TGFV-Text
			PROF_E_TGMW-Cell
			PROF_E_TGMW-Line
			PROF_E_TGMW-Text
			PROF_E_TGP-Cell
			PROF_E_TGP-Line
			PROF_E_TGP-Text
			PROF_E_TGPI-Cell
			PROF_E_TGPI-Line
			PROF_E_TGPI-Text
			PROF_E_TGR-Cell
			PROF_E_TGR-Line
			PROF_E_TGR-Text
			PROF_E_TGRV-Cell
			PROF_E_TGRV-Line
			PROF_E_TGRV-Text
			PROF_E_TGST-Cell
			PROF_E_TGST-Line
			PROF_E_TGST-Text
			PROF_E_TGVP-Cell
			PROF_E_TGVP-Line
			PROF_E_TGVP-Text

Design File Name	Reference File Name(s)	Logical Name(s)	Levels On (See Plan Drawing Levels Section for Level Usage)
			PROF_E_THC-Cell
			PROF_E_THC-Line
			PROF_E_THC-Text
			PROF_E_THCR-Cell
			PROF_E_THCR-Line
			PROF_E_THCR-Text
			PROF_E_THM-Cell
			PROF_E_THM-Line
			PROF_E_THM-Text
			PROF_E_THRL-Cell
			PROF_E_THRL-Line
			PROF_E_THRL-Text
			PROF_E_TIRRLMT-Cell
			PROF_E_TIRRLMT-Line
			PROF_E_TIRRLMT-Text
			PROF_E_TIRRPVTP-Cell
			PROF_E_TIRRPVTP-Line
			PROF_E_TIRRPVTP-Text
			PROF_E_TKMP-Cell
			PROF_E_TKMP-Line
			PROF_E_TKMP-Text
			PROF_E_TLIML-Cell
			PROF_E_TLIML-Line
			PROF_E_TLIML-Text

Design File Name	Reference File Name(s)	Logical Name(s)	Levels On (See Plan Drawing Levels Section for Level Usage)
			PROF_E_TMAR-Cell
			PROF_E_TMAR-Line
			PROF_E_TMAR-Text
			PROF_E_TMHCR-Cell
			PROF_E_TMHCR-Line
			PROF_E_TMHCR-Text
			PROF_E_TMHRL-Cell
			PROF_E_TMHRL-Line
			PROF_E_TMHRL-Text
			PROF_E_TMISC-Cell
			PROF_E_TMISC-Line
			PROF_E_TMISC-Pnt-Cell
			PROF_E_TMISC-Text
			PROF_E_TMPH-Cell
			PROF_E_TMPH-Line
			PROF_E_TMPH-Text
			PROF_E_TMPR-Cell
			PROF_E_TMPR-Line
			PROF_E_TMPR-Text
			PROF_E_TPBL-Cell
			PROF_E_TPBL-Line
			PROF_E_TPBL-Text
			PROF_E_TRCL-Cell
			PROF_E_TRCL-Line
			PROF_E_TRCL-Text

Design File Name	Reference File Name(s)	Logical Name(s)	Levels On (See Plan Drawing Levels Section for Level Usage)
			PROF_E_TRCR-Cell
			PROF_E_TRCR-Line
			PROF_E_TRCR-Text
			PROF_E_TRCRE-Cell
			PROF_E_TRCRE-Line
			PROF_E_TRCRE-Text
			PROF_E_TRP-Cell
			PROF_E_TRP-Line
			PROF_E_TRP-Text
			PROF_E_TS-Cell
			PROF_E_TS-Line
			PROF_E_TS-Text
			PROF_E_TSATDSH-Cell
			PROF_E_TSATDSH-Line
			PROF_E_TSATDSH-Text
			PROF_E_TSC-Cell
			PROF_E_TSC-Line
			PROF_E_TSC-Text
			PROF_E_TSE-Cell
			PROF_E_TSE-Line
			PROF_E_TSE-Text
			PROF_E_TSW-Cell
			PROF_E_TSW-Line
			PROF_E_TSW-Text

Design File Name	Reference File Name(s)	Logical Name(s)	Levels On (See Plan Drawing Levels Section for Level Usage)
			PROF_E_TTRE-Cell
			PROF_E_TTRE-Line
			PROF_E_TTRE-Text
			PROF_E_TUD-Cell
			PROF_E_TUD-Line
			PROF_E_TUD-Text
			PROF_E_TVF-Cell
			PROF_E_TVF-Line
			PROF_E_TVF-Text
			PROF_E_TVG-Cell
			PROF_E_TVG-Line
			PROF_E_TVG-Text
			PROF_E_TWELL-Cell
			PROF_E_TWELL-Line
			PROF_E_TWELL-Text
			PROF_E_TWF-Cell
			PROF_E_TWF-Line
			PROF_E_TWF-Text
			PROF_E_TWFB-Cell
			PROF_E_TWFB-Line
			PROF_E_TWFB-Text
			PROF_E_TWFT-Cell
			PROF_E_TWFT-Line
			PROF_E_TWFT-Text

Design File Name	Reference File Name(s)	Logical Name(s)	Levels On (See Plan Drawing Levels Section for Level Usage)
			PROF_E_TWL-Cell
			PROF_E_TWL-Line
			PROF_E_TWL-Text
			PROF_E_UELBOX-Cell
			PROF_E_UELBOX-Line
			PROF_E_UELBOX-Text
			PROF_E_UFH-Cell
			PROF_E_UFH-Line
			PROF_E_UFH-Text
			PROF_E_UGM-Cell
			PROF_E_UGM-Line
			PROF_E_UGM-Text
			PROF_E_UPGA-Cell
			PROF_E_UPGA-Line
			PROF_E_UPGA-Text
			PROF_E_UGP-Cell
			PROF_E_UGP-Line
			PROF_E_UGP-Text
			PROF_E_ULP-Cell
			PROF_E_ULP-Line
			PROF_E_ULP-Text
			PROF_E_UMHE-Cell
			PROF_E_UMHE-Line
			PROF_E_UMHE-Text

Design File Name	Reference File Name(s)	Logical Name(s)	Levels On (See Plan Drawing Levels Section for Level Usage)
			PROF_E_UMHSS-Cell
			PROF_E_UMHSS-Line
			PROF_E_UMHSS-Text
			PROF_E_UMHSSF-Cell
			PROF_E_UMHSSF-Line
			PROF_E_UMHSSF-Text
			PROF_E_UMHST-Cell
			PROF_E_UMHST-Line
			PROF_E_UMHST-Text
			PROF_E_UMHSTF-Cell
			PROF_E_UMHSTF-Line
			PROF_E_UMHSTF-Text
			PROF_E_UMHT-Cell
			PROF_E_UMHT-Line
			PROF_E_UMHT-Text
			PROF_E_UNGLM-Cell
			PROF_E_UNGLM-Line
			PROF_E_UNGLM-Text
			PROF_E_UNGV-Cell
			PROF_E_UNGV-Line
			PROF_E_UNGV-Text
			PROF_E_UNGVP-Cell
			PROF_E_UNGVP-Line
			PROF_E_UNGVP-Text

Design File Name	Reference File Name(s)	Logical Name(s)	Levels On (See Plan Drawing Levels Section for Level Usage)
			PROF_E_UOEL-Cell
			PROF_E_UOEL-Line
			PROF_E_UOEL-Text
			PROF_E_UOTL-Cell
			PROF_E_UOTL-Line
			PROF_E_UOTL-Text
			PROF_E_UPP-Cell
			PROF_E_UPP-Line
			PROF_E_UPP-Text
			PROF_E_USSL-Cell
			PROF_E_USSL-Line
			PROF_E_USSL-Text
			PROF_E_USTRPOL-Cell
			PROF_E_USTRPOL-Line
			PROF_E_USTRPOL-Text
			PROF_E_UTCM-Cell
			PROF_E_UTCM-Line
			PROF_E_UTCM-Text
			PROF_E_UTP-Cell
			PROF_E_UTP-Line
			PROF_E_UTP-Text
			PROF_E_UTPD-Cell
			PROF_E_UTPD-Line
			PROF_E_UTPD-Text

Design File Name	Reference File Name(s)	Logical Name(s)	Levels On (See Plan Drawing Levels Section for Level Usage)
			PROF_E_UWM-Cell
			PROF_E_UWM-Line
			PROF_E_UWM-Text
			PROF_E_UWV-Cell
			PROF_E_UWV-Line
			PROF_E_UWV-Text
			PROF_E_UYLE-Cell
			PROF_E_UYLE-Line
			PROF_E_UYLE-Text
			PROF_E_UYLG-Cell
			PROF_E_UYLG-Line
			PROF_E_UYLG-Text
			PROF_E_X_SurveyorDefined-Cell
			PROF_E_X_SurveyorDefined-Line
			PROF_E_X_SurveyorDefined-Text
			PROF_E_XX-Cell
			PROF_E_XX-Line
			PROF_E_XX-Text
			PROF_E_TECS-Cell
			PROF_E_TECS-Line
			PROF_E_TECS-Text
			PROF_E_POOL-Cell
			PROF_E_POOL-Line
			PROF_E_POOL-Text

Design File Name	Reference File Name(s)	Logical Name(s)	Levels On (See Plan Drawing Levels Section for Level Usage)
			PROF_E_ORCH-Cell
			PROF_E_ORCH-Line
			PROF_E_ORCH-Text
			PROF_E_TRLN-Cell
			PROF_E_TRLN-Line
			PROF_E_TRLN-Text
			PROF_E_QUAR-Cell
			PROF_E_QUAR-Line
			PROF_E_QUAR-Text
			PROF_E_DOCW-Cell
			PROF_E_DOCW-Line
			PROF_E_DOCW-Text
			PROF_E_TWBR-Cell
			PROF_E_TWBR-Line
			PROF_E_TWBR-Text
			PROF_E_CRBR-Cell
			PROF_E_CRBR-Line
			PROF_E_CRBR-Text
			PROF_E_FNDN-Cell
			PROF_E_FNDN-Line
			PROF_E_FNDN-Text
			PROF_E_RUIN-Cell
			PROF_E_RUIN-Line
			PROF_E_RUIN-Text

Design File Name	Reference File Name(s)	Logical Name(s)	Levels On (See Plan Drawing Levels Section for Level Usage)
			PROF_E_ELEV-Cell
			PROF_E_ELEV-Line
			PROF_E_ELEV-Text
			PROF_E_TANK-Cell
			PROF_E_TANK-Line
			PROF_E_TANK-Text
			PROF_E_DTCH-Cell
			PROF_E_DTCH-Line
			PROF_E_DTCH-Text
			PROF_E_DTCH-Hidden-Cell
			PROF_E_DTCH-Hidden-Line
			PROF_E_DTCH-Hidden-Text
			PROF_E_DITCH-Taper-Cell
			PROF_E_TWFE-Cell
			PROF_E_TWFE-Line
			PROF_E_TWFE-Text
			PROF_E_Tic2-Cell
			PROF_E_GOLF-Cell
			PROF_E_GOLF-Line
			PROF_E_GOLF-Text
			PROF_E_Basketball-Court-Cell
			PROF_E_Basketball-Court-Line
			PROF_E_Basketball-Court-Text
			PROF_E_Flow-Arrow-Cell

Design File Name	Reference File Name(s)	Logical Name(s)	Levels On (See Plan Drawing Levels Section for Level Usage)
			PROF_E_Iron-Pin-Placed-Cell
			PROF_E_RIVER-TIC-MARK-Cell
			PROF_E_WATER-SURFACE-Cell
			PROF_E_BUILD-Cell
			PROF_E_BUILD-Line
			PROF_E_BUILD-Text
			PROF_E_USIGNAL-Cell
			PROF_E_USIGNAL-Line
			PROF_E_USIGNAL-Text
			PROF_E_RIDGE-Cell
			PROF_E_RIDGE-Line
			PROF_E_RIDGE-Text
			PROF_E_UTIL-Cell
			PROF_E_UTIL-Line
			PROF_E_UTIL-Text
			PROF_E_TRAIL-Cell
			PROF_E_TRAIL-Line
			PROF_E_TRAIL-Text
			PROF_E_TEL-Cell
			PROF_E_TEL-Line
			PROF_E_TEL-Text
			PROF_E_TETL-Cell
			PROF_E_TETL-Line
			PROF_E_TETL-Text

Design File Name	Reference File Name(s)	Logical Name(s)	Levels On (See Plan Drawing Levels Section for Level Usage)
			PROF_E_MOBSC-Cell
			PROF_E_MOBSC-Line
			PROF_E_MOBSC-Text
			PROF_E_DOBSC-Cell
			PROF_E_DOBSC-Line
			PROF_E_DOBSC-Text
			PROF_E_TRCR-Sgnl-Cell
			PROF_E_TRCR-Sgnl-Line
			PROF_E_TRCR-Sgnl-Text
			PROF_E_OVHD-Combo-Util-Text
			PROF_E_Combo-Util-Elec-Traf-Ctrl-Cell
			PROF_E_OVHD-Combo-Util-Elec-Traf-Ctrl-Line
			PROF_E_Combo-Util-Elec-Tele-Cell
			PROF_E_OVHD-Combo-Util-Line-Elec-Tele-Line
			PROF_E_Combo-Util-Elec-Tele-Traf-Ctrl-Cell
			PROF_E_OVHD-Combo-Util-Line-Elec-Tele-Traf-Ctrl-Line
			PROF_E_Combo-Util-Elec-Tele-TV-Cell
			PROF_E_OVHD-Combo-Util-Line-Elec-Tele-TV-Line
			PROF_E_Combo-Util-Elec-Tele-TV-Traf-Ctrl-Cell
			PROF_E_OVHD-Combo-Util-Line-Elec-Tele-TV-Traf-Ctrl-Line
			PROF_E_Combo-Util-Elec-TV-Cell
			PROF_E_OVHD-Combo-Util-Line-Elec-TV-Line
			PROF_E_Combo-Util-Elec-TV-Traf-Ctrl-Cell
			PROF_E_OVHD-Combo-Util-Line-Elec-TV-Traf-Ctrl-Line
			PROF_E_Combo-Util-Tele-Traf-Ctrl-Cell
			PROF_E_OVHD-Combo-Util-Line-Tele-Traf-Ctrl-Line
			PROF_E_Combo-Util-Tele-TV-Cell
			PROF_E_OVHD-Combo-Util-Line-Tele-TV-Line
			PROF_E_Combo-Util-Tele-TV-Traf-Ctrl-Cell
			PROF_E_OVHD-Combo-Util-Line-Tele-TV-Traf-Ctrl-Line
			PROF_E_Combo-Util-TV-Traf-Ctrl-Cell
			PROF_E_OVHD-Combo-Util-Line-TV-Traf-Ctrl-Line

Design File Name	Reference File Name(s)	Logical Name(s)	Levels On (See Plan Drawing Levels Section for Level Usage)
			PROF_E_Elec-Cell
			PROF_E_OVHD-Elec-Line
			PROF_E_OVHD-Elec-Text
			PROF_E_Guy-Cell
			PROF_E_OVHD-Guy-Line
			PROF_E_OVHD-Guy-Text
			PROF_E_Tele-Cell
			PROF_E_OVHD-Tele-Line
			PROF_E_OVHD-Tele-Text
			PROF_E_TV-Cell
			PROF_E_OVHD-TV-Line
			PROF_E_OVHD-TV-Text
			PROF_E_Traf-Ctrl-Cell
			PROF_E_OVHD-Traf-Ctrl-Line
			PROF_E_OVHD-Traf-Ctrl-Text
			PROF_E_TSTP-Cell
			PROF_E_TSTP-Line
			PROF_E_TSTP-Text
			PROF_E_TRIVER-Cell
			PROF_E_TRIVER-Line
			PROF_E_TRIVER-Text
			PROF_E_TLAKE-Cell
			PROF_E_TLAKE-Line
			PROF_E_TLAKE-Text

Design File Name	Reference File Name(s)	Logical Name(s)	Levels On (See Plan Drawing Levels Section for Level Usage)
			PROF_E_TCOR-Cell
			PROF_E_TCOR-Line
			PROF_E_TCOR-Text
			PROF_E_DHDS-Cell
			PROF_E_DHDS-Line
			PROF_E_DHDS-Text
			PROF_E_MLBL-Cell
			PROF_E_MLBL-Line
			PROF_E_MLBL-Text
			PROF_P_Drainage-Cell
			PROF_P_Drainage-Line
			PROF_P_Drainage-Text
			PROF_P_Finish-Cell
			PROF_P_Finish-Pt-Cell
			PROF_P_Finish-Line
			PROF_P_Finish-Text
			PROF_P_Finish-Elev-Text
			PROF_P_Subgrade-Cell
			PROF_P_Subgrade-Line
			PROF_P_Subgrade-Text
			PROF_P_Grid-Elev-Cell
			PROF_P_Grid-Elev-Line
			PROF_P_Grid-Elev-Text
			PROF_P_Label-Text
			PROF_P_Scale-Text
			PROF_P_Station-Text

Design File Name	Reference File Name(s)	Logical Name(s)	Levels On (See Plan Drawing Levels Section for Level Usage)
			PROF_P_Stage1-Cell
			PROF_P_Stage1-Line
			PROF_P_Stage1-Text
			PROF_P_Stage2-Cell
			PROF_P_Stage2-Line
			PROF_P_Stage2-Text
			PROF_P_Stage3-Cell
			PROF_P_Stage3-Line
			PROF_P_Stage3-Text
			PROF_P_Stage4-Cell
			PROF_P_Stage4-Line
			PROF_P_Stage4-Text
			PROF_P_Stage5-Cell
			PROF_P_Stage5-Line
			PROF_P_Stage5-Text
			PROF_P_GoreMainIdeal-Cell
			PROF_P_GoreMainIdeal-Line
			PROF_P_GoreMainIdeal-Text
			PROF_P_GoreMax-Cell
			PROF_P_GoreMax-Line
			PROF_P_GoreMax-Text
			PROF_P_GoreMin-Cell
			PROF_P_GoreMin-Line
			PROF_P_GoreMin-Text

Design File Name	Reference File Name(s)	Logical Name(s)	Levels On (See Plan Drawing Levels Section for Level Usage)
			PROF_P_GoreRampIdeal-Cell
			PROF_P_GoreRampIdeal-Line
			PROF_P_GoreRampIdeal-Text
			PROF_P_EPSHLDR-Cell
			PROF_P_EPSHLDR-Line
			PROF_P_EPSHLDR-Text
			PROF_P_CONSTCL-Cell
			PROF_P_CONSTCL-Line
			PROF_P_CONSTCL-Text
			PROF_P_CONSTCL-Brng-Cell
			PROF_P_CONSTCL-Brng-Line
			PROF_P_CONSTCL-Brng-Text
			PROF_P_CONSTCL-Curve-Data-Cell
			PROF_P_CONSTCL-Curve-Data-Line
			PROF_P_CONSTCL-Curve-Data-Text
			PROF_P_CONSTCL-PC-PT-Sta-Ldr-Cell
			PROF_P_CONSTCL-PC-PT-Sta-Ldr-Line
			PROF_P_CONSTCL-PC-PT-Sta-Ldr-Text
			PROF_P_CONSTCL-Tic-Sta-Cell
			PROF_P_CONSTCL-Tic-Sta-Line
			PROF_P_CONSTCL-Tic-Sta-Text
			PROF_P_Event-Points-Sta-Ldr-Cell
			PROF_P_Event-Points-Sta-Ldr-Line
			PROF_P_Event-Points-Sta-Ldr-Text

Design File Name	Reference File Name(s)	Logical Name(s)	Levels On (See Plan Drawing Levels Section for Level Usage)
			PROF_P_VA-Cardinal-Points-Sta-Ldr-Cell
			PROF_P_VA-Cardinal-Points-Sta-Ldr-Line
			PROF_P_VA-Cardinal-Points-Sta-Ldr-Text
			PROF_P_Exterior-Boundary-Cell
			PROF_P_Exterior-Boundary-Line
			PROF_P_Exterior-Boundary-Text
			PROF_P_Transverse-Feature-Cell
			PROF_P_Transverse-Feature-Line
			PROF_P_Transverse-Feature-Text
			PROF_P_CROWN-Cell
			PROF_P_CROWN-Line
			PROF_P_CROWN-Text
			PROF_P_Bridge-Cell
			PROF_P_Bridge-Line
			PROF_P_Bridge-Text
			PROF_P_Curb-Gutter-Cell
			PROF_P_Curb-Gutter-Line
			PROF_P_Curb-Gutter-Text
			PROF_P_Driveway-Cell
			PROF_P_Driveway-Line
			PROF_P_Driveway-Text
			PROF_P_EOP-Cell
			PROF_P_EOP-Line
			PROF_P_EOP-Text

Design File Name	Reference File Name(s)	Logical Name(s)	Levels On (See Plan Drawing Levels Section for Level Usage)
			PROF_P_Fence-Cell
			PROF_P_Fence-Line
			PROF_P_Fence-Text
			PROF_P_Misc-Const-Feat-Cell
			PROF_P_Misc-Const-Feat-Line
			PROF_P_Misc-Const-Feat-Text
			PROF_P_SHLDR-Cell
			PROF_P_SHLDR-Line
			PROF_P_SHLDR-Text
			PROF_P_SIDECL-Cell
			PROF_P_SIDECL-Line
			PROF_P_SIDECL-Text
			PROF_P_Sidewalk-Cell
			PROF_P_Sidewalk-Line
			PROF_P_Sidewalk-Text
			PROF_P_Cut_Const-Limit-Cut-Cell
			PROF_P_Cut_Const-Limit-Cut-Line
			PROF_P_Cut_Const-Limit-Cut-Text
			PROF_P_FILL_Const-Limit-Fill-Cell
			PROF_P_FILL_Const-Limit-Fill-Line
			PROF_P_FILL_Const-Limit-Fill-Text
			PROF_P_DETCL-Cell
			PROF_P_DETCL-Line
			PROF_P_DETCL-Text

Design File Name	Reference File Name(s)	Logical Name(s)	Levels On (See Plan Drawing Levels Section for Level Usage)
			PROF_P_DETCL-PC-PT-Sta-Ldr-Cell
			PROF_P_DETCL-PC-PT-Sta-Ldr-Line
			PROF_P_DETCL-PC-PT-Sta-Ldr-Text
			PROF_P_Appr-Slab-Cell
			PROF_P_Appr-Slab-Line
			PROF_P_Appr-Slab-Text
			PROF_P_Overlay-Cell
			PROF_P_Overlay-Line
			PROF_P_Overlay-Text
			PROF_P_Milling-Cell
			PROF_P_Milling-Line
			PROF_P_Milling-Text
			PROF_P_WALL-PROF-Top-of-Wall-Cell
			PROF_P_WALL-PROF-Top-of-Wall-Line
			PROF_P_WALL-PROF-Top-of-Wall-Text
			PROF_P_WALL-PROF-Bottom-of-Wall-Cell
			PROF_P_WALL-PROF-Bottom-of-Wall-Line
			PROF_P_WALL-PROF-Bottom-of-Wall-Text
			PROF_P_WALL-PROF-Top-of-Footing-Cell
			PROF_P_WALL-PROF-Top-of-Footing-Line
			PROF_P_WALL-PROF-Top-of-Footing-Text
			PROF_P_WALL-PROF-Finish-Grd-BoW-Cell
			PROF_P_WALL-PROF-Finish-Grd-BoW-Line
			PROF_P_WALL-PROF-Finish-Grd-BoW-Text

Design File Name	Reference File Name(s)	Logical Name(s)	Levels On (See Plan Drawing Levels Section for Level Usage)
			PROF_P_WALL-PROF-Finish-Grd-FoW-Cell
			PROF_P_WALL-PROF-Finish-Grd-FoW-Line
			PROF_P_WALL-PROF-Finish-Grd-FoW-Text
			PROF_P_WALL-PROF-Existing-Grd-Cell
			PROF_P_WALL-PROF-Existing-Grd-Line
			PROF_P_WALL-PROF-Existing-Grd-Text

Design File Name	Reference File Name(s)	Logical Name(s)	Levels On (See Plan Drawing Levels Section for Level Usage)
1234567_18-0001.DGN [s]	NA	NA	SHT_B_18-Special-Grading
			SHT_B_Misc-P
			SHT_B_North-Arrow
			SHT_B_Match-Lines-Text
			SHT_B_Match-Lines-Line
			SHT_B_Legend-Logo-Scale
			SHT_B_Plot-Sub-Text
			SHT_B_Sheet-Outline-Line
			SHT_B_Sheet-Outline-Text
			SHT_B_Title-Block
			SHT_B_Plot-Border-Inner-Line
			SHT_B_Plot-Border-Outer-Line
	1234567MAIN.DGN	MAIN	MAIN_P_CONSTCL-Line
			MAIN_P_CONSTCL-Tic-Sta-Text
			MAIN_P_CONSTCL-PC-PT-Sta-Ldr-Text
			MAIN_P_CONSTCL-Brng-Text
			MAIN_P_CONSTCL-Cell
			MAIN_P_CONSTCL-Curve-Data-Text
			MAIN_P_SIDECL-Line
			MAIN_P_SIDECL-Tic-Sta-Text
			MAIN_P_SIDECL-PC-PT-Sta-Ldr-Text
			MAIN_P_SIDECL-Brng-Text
			MAIN_P_SIDECL-Cell
			MAIN_P_SIDECL-Curve-Data-Text
			MAIN_P_EOP-Line
			MAIN_P_EOP-Text
			MAIN_P_EOP-Cell
			MAIN_P_EPSHLDR-Line
			MAIN_P_EPSHLDR-Text
[s] Single Drawing DGN Drawing File.			

Design File Name	Reference File Name(s)	Logical Name(s)	Levels On (See Plan Drawing Levels Section for Level Usage)
			MAIN_P_Appr-Slab-Line
			MAIN_P_Appr-Slab-Text
			MAIN_P_Bridge-Line
			MAIN_P_Bridge-Text
			MAIN_P_Driveway-Line
			MAIN_P_Driveway-Text
			MAIN_P_Curb-Gutter-Line
			MAIN_P_Curb-Gutter-Text
			MAIN_P_Sidewalk-Line
			MAIN_P_Sidewalk-Text
			MAIN_P_Guardrail-Line
			MAIN_P_Guardrail-Text
			MAIN_P_Median-Side-Barrier-Line
			MAIN_P_Median-Side-Barrier-Text
			MAIN_P_Retain-Wall-Line
			MAIN_P_Retain-Wall-Text
			MAIN_P_Sound-Barrier-Wall-Line
			MAIN_P_Sound-Barrier-Wall-Text
			MAIN_P_Fence-Line
			MAIN_P_Fence-Text
			MAIN_P_Misc-Const-Feat-Line
			MAIN_P_Misc-Const-Feat-Text

Design File Name	Reference File Name(s)	Logical Name(s)	Levels On (See Plan Drawing Levels Section for Level Usage)
			MAIN_P_CROWN-Cell
			MAIN_P_CROWN-Line
			MAIN_P_CROWN-Text
			MAIN_P_Details-Begin-End-Const-Limit-Const-Label-Text
			MAIN_P_Details-End-Proj-CL-Intersect-Label-Text
			MAIN_P_Details-Rdwy-Dim
			MAIN_P_Details-RouteName-CL-Text
			MAIN_P_Details-Super-Elev-Trans-Label-Text
			MAIN_P_Misc-Detail-Info
	1234567REQD.DGN	REQD	REQD_P_RWRM-RW-Cell
			REQD_P_RWRM-RW-Line
			REQD_P_RWRM-RW-Marker
			REQD_P_RWRM-RW-Text
			REQD_P_REQD-RW-Cell
			REQD_P_REQD-RW-Line
			REQD_P_REQD-RW-Ltd-Access
			REQD_P_REQD-RW-Desc-Text
			REQD_P_PESMT-Line
			REQD_P_PESMT-Pattern
	1234567PROP.DGN	PROP	PROP_E_PAR-PL-Line
			PROP_E_RWE-Line
			PROP_E_PPOL-Cell
			PROP_E_PPC-Cell

Design File Name	Reference File Name(s)	Logical Name(s)	Levels On (See Plan Drawing Levels Section for Level Usage)
			PROP_E_PCF-Cell
			PROP_E_RWM-Cell
			PROP_E_RWC-Cell
			PROP_E_RWE-Cell
			PROP_E_BMISC-Cell
			PROP_E_BMISC-Text
	1234567DRNG.DGN	DRNG	DRNG_P_Sediment-Basin-Line
			DRNG_P_Sediment-Basin-Text
			DRNG_P_Detention-Pond-Line
			DRNG_P_Detention-Pond-Text
			DRNG_P_Perm-Riprap-Pattern
			DRNG_P_Perm-Ditch-Protect-Text
			DRNG_P_Perm-Ditch-Protect-Line
			DRNG_P_Misc-Text
	1234567TOPO.DGN	TOPO	TOPO_E_TFCL-Line
			TOPO_E_TFW-Line
			TOPO_E_TFBW-Line
			TOPO_E_TFFW-Line
			TOPO_E_TVF-Line
			TOPO_E_TG-Line

Design File Name	Reference File Name(s)	Logical Name(s)	Levels On (See Plan Drawing Levels Section for Level Usage)
	1234567FCON.DGN	FCON	FCON_P_Major-Contour-Line
			FCON_P_Major-Contour-Text
			FCON_P_Minor-Contour-Line
			FCON_P_Minor-Contour-Text
	1234567ENVE.DGN	ENVE	ENVE_E_Wetlnd-Bound-Line
			ENVE_E_Wetlnd-Stream-Delin-Line
			ENVE_E_Wetlnd-Stream-Text
			ENVE_E_Wetlnd-Pattern
			ENVE_E_Wetlnd-Shape
			ENVE_E_Endgd-Spec-Line
			ENVE_E_Endgd-Spec-Text
			ENVE_E_Endgd-Spec-Pattern
			ENVE_E_Endgd-Spec-Shape
			ENVE_E_Hist-Rsc-Line
			ENVE_E_Hist-Rsc-Text
			ENVE_E_Hist-Rsc-Pattern
			ENVE_E_Hist-Rsc-Shape
			ENVE_E_Arch-Line
			ENVE_E_Arch-Text
			ENVE_E_Arch-Pattern
			ENVE_E_Arch-Shape
			ENVE_E_Cult-Rsc-Delin-Line
			ENVE_E_Cult-Rsc-Text
			ENVE_E_Cult-Rsc-Pattern
			ENVE_E_Cult-Rsc-Shape

Design File Name	Reference File Name(s)	Logical Name(s)	Levels On (See Plan Drawing Levels Section for Level Usage)
			ENVE_E_Haz-Mat-Delin-Line
			ENVE_E_Haz-Mat-Text
			ENVE_E_Haz-Mat-Pattern
			ENVE_E_Haz-Mat-Shape
			ENVE_E_Env-Justice-Line
			ENVE_E_Env-Justice-Text
			ENVE_E_Env-Justice-Pattern
			ENVE_E_Env-Justice-Shape
			ENVE_E_ESA-Line
			ENVE_E_ESA-Text
			ENVE_E_ESA-Pattern
			ENVE_E_ESA-Shape
	1234567ENVP.DGN	ENVP	ENVP_P_Relocations-Line
			ENVP_P_Relocations-Text
			ENVP_P_Socl-Resc-Impact-Area-Line
			ENVP_P_Socl-Resc-Impact-Area-Pattern
			ENVP_P_Socl-Resc-Impact-Area-Text
			ENVP_P_Hist-APE-Line
			ENVP_P_Hist-APE-Pattern
			ENVP_P_Hist-APE-Text
			ENVP_P_Cultrl-Resc-Impact-Area-Line
			ENVP_P_Cultrl-Resc-Impact-Area-Pattern
			ENVP_P_Cultrl-Resc-Impact-Area-Text

Design File Name	Reference File Name(s)	Logical Name(s)	Levels On (See Plan Drawing Levels Section for Level Usage)
			ENVP_P_WetInd-Impact-Area-Line
			ENVP_P_WetInd-Impact-Area-Pattern
			ENVP_P_WetInd-Impact-Area-Text
			ENVP_P_WetInd-Mitigat-Site-Line
			ENVP_P_WetInd-Mitigat-Site-Pattern
			ENVP_P_WetInd-Mitigat-Site-Text
			ENVP_P_Fldplain-Impact-Area-Line
			ENVP_P_Fldplain-Impact-Area-Pattern
			ENVP_P_Fldplain-Impact-Area-Text
			ENVP_P_Impacted-UST
			ENVP_P_Noise-Study-Recept
			ENVP_P_Noise-Study-Readings
			ENVP_P_Noise-Study-Proj-Noise-Lvls
			ENVP_P_Noise-Study-Noise-Cont
			ENVP_P_Noise-Study-Impacted-Prop
			ENVP_P_Viewshed-Vis-Impact

Design File Name	Reference File Name(s)	Logical Name(s)	Levels On (See Plan Drawing Levels Section for Level Usage)
1234567_19-0001.DGN [s]	NA	NA	SHT_B_19-Staging-Plan
			SHT_B_Misc-P
			SHT_B_North-Arrow
			SHT_B_Match-Lines-Text
			SHT_B_Match-Lines-Line
			SHT_B_Legend-Logo-Scale
			SHT_B_Plot-Sub-Text
			SHT_B_Sheet-Outline-Line
			SHT_B_Sheet-Outline-Text
			SHT_B_Title-Block
			SHT_B_Plot-Border-Inner-Line
			SHT_B_Plot-Border-Outer-Line
	1234567MAIN.DGN	MAIN	MAIN_P_CONSTCL-Line
			MAIN_P_CONSTCL-Tic-Sta-Line
			MAIN_P_CONSTCL-Tic-Sta-Text
			MAIN_P_CONSTCL-Brng-Text
			MAIN_P_CONSTCL-Curve-Data-Cell
			MAIN_P_CONSTCL-Curve-Data-Line
			MAIN_P_CONSTCL-Curve-Data-Text
			MAIN_P_SIDECL-Line
			MAIN_P_SIDECL-Tic-Sta-Line
			MAIN_P_SIDECL-Tic-Sta-Text
			MAIN_P_SIDECL-Brng-Text
			MAIN_P_SIDECL-Curve-Data-Cell
			MAIN_P_SIDECL-Curve-Data-Line
			MAIN_P_SIDECL-Curve-Data-Text
			MAIN_P_EOP-Line
			MAIN_P_EOP-Text
			MAIN_P_EPSHLDR-Line
[s] Single Drawing DGN Drawing File.			

Design File Name	Reference File Name(s)	Logical Name(s)	Levels On (See Plan Drawing Levels Section for Level Usage)
			MAIN_P_Appr-Slab-Cell
			MAIN_P_Appr-Slab-Line
			MAIN_P_Appr-Slab-Text
			MAIN_P_Bridge-Line
			MAIN_P_Driveway-Line
			MAIN_P_Driveway-Text
			MAIN_P_Curb-Gutter-Line
			MAIN_P_Sidewalk-Line
			MAIN_P_Guardrail-Line
			MAIN_P_Median-Side-Barrier-Cell
			MAIN_P_Median-Side-Barrier-Line
			MAIN_P_Sound-Barrier-Wall-Cell
			MAIN_P_Sound-Barrier-Wall-Line
			MAIN_P_Retain-Wall-Cell
			MAIN_P_Retain-Wall-Line
			MAIN_P_Details-End-Proj-CL-Intersect-Label-Text
			MAIN_P_Details-Begin-End-Const-Limit-Const-Label-Text
			MAIN_P_Details-RouteName-CL-Text
			MAIN_P_Overlay-Cell
			MAIN_P_Overlay-Line
			MAIN_P_Overlay-Text

Design File Name	Reference File Name(s)	Logical Name(s)	Levels On (See Plan Drawing Levels Section for Level Usage)
			MAIN_P_Milling-Cell
			MAIN_P_Milling-Line
			MAIN_P_Milling-Text
	1234567DRNG.DGN	DRNG	DRNG_P_Storm-Drain-Struct
			DRNG_P_Storm-Drain-Pipe-Line
			DRNG_P_Ditch-and-Channel-Line
			DRNG_P_Cross-Drain-and-Culv-Line
			DRNG_P_Bridge-Culv-Line
			DRNG_P_Sediment-Basin-Line
			DRNG_P_Detention-Pond-Line
	1234567REQD.DGN	REQD	REQD_P_REQD-RW-Line
			REQD_P_REQD-RW-Ltd-Access
			REQD_P_REQD-RW-Sta-Offset-Flag
			REQD_P_REQD-RW-Desc-Text
			REQD_P_PESMT-Pnt#-Text
			REQD_P_PESMT-Line
			REQD_P_TESMT-Line
			REQD_P_TESMT-Desc-Text
			REQD_P_DWESMT-Line
			REQD_P_DWESMT-Desc-Text
	1234567SIGN.DGN	SIGN	SIGN_P_OVHD_Sign-Structure-and-Strain-Pole

Design File Name	Reference File Name(s)	Logical Name(s)	Levels On (See Plan Drawing Levels Section for Level Usage)
	1234567SGNL.DGN	SGNL	
	1234567UTLE.DGN	UTLE	UTLE_E_Elec-Cell
			UTLE_E_Elec-Vault-Line
			UTLE_E_Gas-Cell
			UTLE_E_Traf-Ctrl-Cell
			UTLE_E_San-Swr-Cell
			UTLE_E_San-Force-Main-Cell
			UTLE_E_Wat-Cell
			UTLE_E_TV-Cell
			UTLE_E_Petro-Cell
			UTLE_E_Tele-Cell
			UTLE_E_Wat-Non-Pot-Cell
			UTLE_E_Steam-Cell
			UTLE_E_UUELBOX-Cell
			UTLE_E_UUELBOX-Line
			UTLE_E_UUOEL-Cell
			UTLE_E_UUOEL-Line
			UTLE_E_UUOTL-Cell
			UTLE_E_UUOTL-Line
			UTLE_E_UUPP-Cell
			UTLE_E_UUPP-Line
			UTLE_E_UULP-Cell
			UTLE_E_UULP-Line
			UTLE_E_UUTP-Cell
			UTLE_E_UUTP-Line
			UTLE_E_UUTPD-Cell
			UTLE_E_UUTPD-Line
			UTLE_E_UUGP-Cell
			UTLE_E_UUGP-Line
			UTLE_E_UUPGA-Cell
			UTLE_E_UUPGA-Line
			UTLE_E_UUYLE-Cell
			UTLE_E_UUYLE-Line

Design File Name	Reference File Name(s)	Logical Name(s)	Levels On (See Plan Drawing Levels Section for Level Usage)
			UTLE_E_UUYLG-Cell
			UTLE_E_UUYLG-Line
			UTLE_E_UUWM-Cell
			UTLE_E_UUWM-Line
			UTLE_E_UUWV-Cell
			UTLE_E_UUWV-Line
			UTLE_E_UUFH-Cell
			UTLE_E_UUFH-Line
			UTLE_E_UUMHST-Cell
			UTLE_E_UUMHST-Line
			UTLE_E_UUMHSTF-Cell
			UTLE_E_UUMHSTF-Line
			UTLE_E_UUMHT-Cell
			UTLE_E_UUMHT-Line
			UTLE_E_UUMHE-Cell
			UTLE_E_UUMHE-Line
			UTLE_E_UUMHSS-Cell
			UTLE_E_UUMHSS-Line
			UTLE_E_UUMHSSF-Cell
			UTLE_E_UUMHSSF-Line
			UTLE_E_UUSSL-Cell
			UTLE_E_UUSSL-Line
			UTLE_E_UUGM-Cell
			UTLE_E_UUGM-Line
			UTLE_E_UUNGLM-Cell
			UTLE_E_UUNGLM-Line
			UTLE_E_UUNGV-Cell
			UTLE_E_UUNGV-Line
			UTLE_E_UUNGVP-Cell
			UTLE_E_UUNGVP-Line
			UTLE_E_UTRCR-Line
			UTLE_E_UTRCR-Text

Design File Name	Reference File Name(s)	Logical Name(s)	Levels On (See Plan Drawing Levels Section for Level Usage)
			UTLE_E_UUTSB-Cell
			UTLE_E_UUTSB-Line
			UTLE_E_UUTSB-Text
			UTLE_E_UUPCL-Cell
			UTLE_E_UUPCL-Line
			UTLE_E_UUPCL-Text
			UTLE_E_UUFM-Cell
			UTLE_E_UUFM-Line
			UTLE_E_UUFM-Text
			UTLE_E_SUETOP-Cell
			UTLE_E_SUETOP-Line
			UTLE_E_SUETOP-Text
			UTLE_E_SUEBOT-Cell
			UTLE_E_SUEBOT-Line
			UTLE_E_SUEBOT-Text
	1234567LIMT.DGN	LIMT	LIMT_P_STKCUT_Const-Limit-Cut-Line
			LIMT_P_CUT_Const-Limit-Cut-Cell
			LIMT_P_STKFIL_Const-Limit-Fill-Line
			LIMT_P_FILL_Const-Limit-Fill-Cell
	***1234567STE#.DGN**	STE#	STE_P_DETCL-Line
			STE_P_DETCL-Tic-Sta-Text
			STE_P_DETCL-PC-PT-Sta-Ldr-Text
			STE_P_DETCL-Brng-Text
			STE_P_DETCL-Curve-Data-Text
			STE_P_DETCL-Cell
			STE_P_STGD-Narrative-Text
			STE_P_STGD-Traf-Flow-Arrow
*Reference File Name Corresponds to Stage # (example for Stage 1 - 1234567STE1.DGN Logical Name STE1)			

Design File Name	Reference File Name(s)	Logical Name(s)	Levels On (See Plan Drawing Levels Section for Level Usage)
			STE_P_STGD-Current-Stage-Hatch
			STE_P_STGD-Current-Stage-Hatch-Conc-Median
			STE_P_STGD-Current-Stage-Hatch-Mill-Overlay
			STE_P_STGD-Current-Stage-Hatch-Perm-Pvmt
			STE_P_STGD-Current-Stage-Hatch-Removal
			STE_P_STGD-Current-Stage-Hatch-Temp-Pvmt
			STE_P_STGD-Current-Stage-Text
			STE_P_STGD-Temp-Drain-Struct
			STE_P_STGD-Temp-Drain-Struct-Text
			STE_P_STGD-Temp-Pvmt-Widen
			STE_P_STGD-Temp-Barrier
			STE_P_STGD-Const-Limit
			STE_P_STGD-Misc
			STE_P_DETOUR-Text
			STE_P_DETOUR-Dim
			STE_P_DETOUR-Super-Label-Text
			STE_P_DETOUR-Misc-Text
			STE_P_Temporary-Sediment-Basin-Line
			STE_P_Temporary-Sediment-Basin-Text
	1234567PROP.DGN	PROP	PROP_E_PAR-PL-Line
			PROP_E_PAR-PL-Cell
			PROP_E_PAR-PL-Text
			PROP_E_RWE-Line
			PROP_E_RWE-Text
			PROP_E_RWM-Text
			PROP_E_RWC-Text

Design File Name	Reference File Name(s)	Logical Name(s)	Levels On (See Plan Drawing Levels Section for Level Usage)
			PROP_E_RWRR-Line
			PROP_E_RWRR-Text
			PROP_E_RWU-Line
			PROP_E_RWU-Text
			PROP_E_POEL-Line
			PROP_E_POEL-Text
			PROP_E_BSL-Line
			PROP_E_BSL-Text
			PROP_E_BCOL-Line
			PROP_E_BCOL-Text
			PROP_E_BCTL-Line
			PROP_E_BCTL-Text
			PROP_E_BGMD-Line
			PROP_E_BGMD-Text
			PROP_E_BLDL-Line
			PROP_E_BLDL-Text
			PROP_E_BLLL-Line
			PROP_E_BLLL-Text
	1234567TOPO.DGN	TOPO	TOPO_E_TEAP-Line
			TOPO_E_TEAS-Line
			TOPO_E_TECP-Line
			TOPO_E_TEDR-Line

Design File Name	Reference File Name(s)	Logical Name(s)	Levels On (See Plan Drawing Levels Section for Level Usage)
			TOPO_E_TEST-Line
			TOPO_E_TEDD-Line
			TOPO_E_TEDD-Text
			TOPO_E_TEAD-Line
			TOPO_E_TEAD-Text
			TOPO_E_TECD-Line
			TOPO_E_TECD-Text
			TOPO_E_TAC-Line
			TOPO_E_TAC-Text
			TOPO_E_TCGF-Line
			TOPO_E_TCGF-Text
			TOPO_E_TCGT-Line
			TOPO_E_TCGT-Text
			TOPO_E_THC-Line
			TOPO_E_THC-Text
			TOPO_E_TVG-Line
			TOPO_E_TVG-Text
			TOPO_E_TSW-Line
			TOPO_E_TGR-Line
			TOPO_E_TBAS-Line
			TOPO_E_TBGL-Line

Design File Name	Reference File Name(s)	Logical Name(s)	Levels On (See Plan Drawing Levels Section for Level Usage)
			TOPO_E_TBRDGCEN-Line
			TOPO_E_TBRDGCOR-Line
			TOPO_E_THM-Cell
			TOPO_E_THM-Line
			TOPO_E_TFP-Cell
			TOPO_E_TFP-Line
			TOPO_E_TRCR-Line
			TOPO_E_TRCR-Text
			TOPO_E_TRCRE-Line
			TOPO_E_TBLD-Line
			TOPO_E_TBLDRL-Line
			TOPO_E_TUD-Line
			TOPO_E_TS-Line
			TOPO_E_TSE-Line
			TOPO_E_TBC-Line
			TOPO_E_TBC-Text
			TOPO_E_TFE-Line
			TOPO_E_DSTC-Line
			TOPO_E_DDL-Line

Design File Name	Reference File Name(s)	Logical Name(s)	Levels On (See Plan Drawing Levels Section for Level Usage)
			TOPO_E_TCAN-Line
			TOPO_E_THCR-Cell
			TOPO_E_THCR-Line
			TOPO_E_THCR-Text
			TOPO_E_THRL-Line
			TOPO_E_TMHCR-Line
			TOPO_E_TMHRL-Line
			TOPO_E_DCEF-Cell
			TOPO_E_DCEF-Line
			TOPO_E_DCB-Cell
			TOPO_E_DCB-Line
			TOPO_E_DCWE-Cell
			TOPO_E_DCWE-Line
			TOPO_E_DDCB-Cell
			TOPO_E_DDCB-Line
			TOPO_E_DDI-Cell
			TOPO_E_DDI-Line
			TOPO_E_DHWE-Cell
			TOPO_E_DHWE-Line
			TOPO_E_DJB-Cell
			TOPO_E_DJB-Line
			TOPO_E_DPC-Line

Design File Name	Reference File Name(s)	Logical Name(s)	Levels On (See Plan Drawing Levels Section for Level Usage)
			TOPO_E_DPM-Line
			TOPO_E_DPP-Line
			TOPO_E_MDITCHFL-Line
			TOPO_E_DPD-Cell
			TOPO_E_DPD-Line
			TOPO_E_DSB-Line
			TOPO_E_DSC-Line
			TOPO_E_DSE-Line
			TOPO_E_DWE-Line
			TOPO_E_DEW-Line
			TOPO_E_DHWM-Line
			TOPO_E_DSWE-Cell
			TOPO_E_DSWE-Line
			TOPO_E_DMISC-Line
			TOPO_E_TWF-Line
			TOPO_E_TWFT-Line
			TOPO_E_TWFB-Line
			TOPO_E_TGRV-Cell
			TOPO_E_TGRV-Line

Design File Name	Reference File Name(s)	Logical Name(s)	Levels On (See Plan Drawing Levels Section for Level Usage)
			TOPO_E_DADB-Line
			TOPO_E_DDT-Line
			TOPO_E_DSPURDK-Line
			TOPO_E_POOL-Line
			TOPO_E_FNDN-Line
			TOPO_E_RUIN-Line
			TOPO_E_TANK-Line
			TOPO_E_DTCH-Line
			TOPO_E_DTCH-Hidden-Line
			TOPO_E_DITCH-Taper-Cell
			TOPO_E_GOLF-Line
			TOPO_E_Basketball-Court-Cell
			TOPO_E_Basketball-Court-Line
			TOPO_E_Basketball-Court-Text
			TOPO_E_Flow-Arrow-Cell
			TOPO_E_DEW-Hatch-Line
			TOPO_E_TRAIL-Line
			TOPO_E_TRIVER-Cell
			TOPO_E_TRIVER-Line
			TOPO_E_TRIVER-Text

Design File Name	Reference File Name(s)	Logical Name(s)	Levels On (See Plan Drawing Levels Section for Level Usage)
			TOPO_E_TLAKE-Cell
			TOPO_E_TLAKE-Line
			TOPO_E_TLAKE-Text
			TOPO_E_DHDS-Cell
			TOPO_E_DHDS-Line
			TOPO_E_DHDS-Text
	1234567ENVE.DGN	ENVE	ENVE_E_WetInd-Bound-Line
			ENVE_E_WetInd-Stream-Delin-Line
			ENVE_E_WetInd-Stream-Text
			ENVE_E_WetInd-Pattern
			ENVE_E_WetInd-Shape
			ENVE_E_Endgd-Spec-Line
			ENVE_E_Endgd-Spec-Text
			ENVE_E_Endgd-Spec-Pattern
			ENVE_E_Endgd-Spec-Shape
			ENVE_E_Hist-Rsc-Line
			ENVE_E_Hist-Rsc-Text
			ENVE_E_Hist-Rsc-Pattern
			ENVE_E_Hist-Rsc-Shape
			ENVE_E_Arch-Line
			ENVE_E_Arch-Text
			ENVE_E_Arch-Pattern
			ENVE_E_Arch-Shape
			ENVE_E_Cult-Rsc-Delin-Line
			ENVE_E_Cult-Rsc-Text
			ENVE_E_Cult-Rsc-Pattern
			ENVE_E_Cult-Rsc-Shape

Design File Name	Reference File Name(s)	Logical Name(s)	Levels On (See Plan Drawing Levels Section for Level Usage)
			ENVE_E_Haz-Mat-Delin-Line
			ENVE_E_Haz-Mat-Text
			ENVE_E_Haz-Mat-Pattern
			ENVE_E_Haz-Mat-Shape
			ENVE_E_Env-Justice-Line
			ENVE_E_Env-Justice-Text
			ENVE_E_Env-Justice-Pattern
			ENVE_E_Env-Justice-Shape
			ENVE_E_ESA-Line
			ENVE_E_ESA-Text
			ENVE_E_ESA-Pattern
			ENVE_E_ESA-Shape
	1234567ENVP.DGN	ENVP	ENVP_P_Relocations-Line
			ENVP_P_Relocations-Text
			ENVP_P_Socl-Resc-Impact-Area-Line
			ENVP_P_Socl-Resc-Impact-Area-Pattern
			ENVP_P_Socl-Resc-Impact-Area-Text
			ENVP_P_Hist-APE-Line
			ENVP_P_Hist-APE-Pattern
			ENVP_P_Hist-APE-Text
			ENVP_P_Cultrl-Resc-Impact-Area-Line
			ENVP_P_Cultrl-Resc-Impact-Area-Pattern
			ENVP_P_Cultrl-Resc-Impact-Area-Text
			ENVP_P_Wetlnd-Impact-Area-Line
			ENVP_P_Wetlnd-Impact-Area-Pattern
			ENVP_P_Wetlnd-Impact-Area-Text

Design File Name	Reference File Name(s)	Logical Name(s)	Levels On (See Plan Drawing Levels Section for Level Usage)
			ENVP_P_WetInd-Mitigat-Site-Line
			ENVP_P_WetInd-Mitigat-Site-Pattern
			ENVP_P_WetInd-Mitigat-Site-Text
			ENVP_P_Fldplain-Impact-Area-Line
			ENVP_P_Fldplain-Impact-Area-Pattern
			ENVP_P_Fldplain-Impact-Area-Text
			ENVP_P_Impacted-UST
			ENVP_P_Noise-Study-Recept
			ENVP_P_Noise-Study-Readings
			ENVP_P_Noise-Study-Proj-Noise-Lvls
			ENVP_P_Noise-Study-Noise-Cont
			ENVP_P_Noise-Study-Impacted-Prop
			ENVP_P_Viewshed-Vis-Impact

2-5 (19)Staging Profiles

Design File Name	Reference File Name(s)	Logical Name(s)	Levels On
1234567_19.DGN [m]	NA	NA	SHT_B_19-Staging-Profile
			SHT_B_CrossRoad-Text
			SHT_B_Grid-Elevation-Text
			SHT_B_Grid-Major-Line
			SHT_B_Grid-Minor-Line
			SHT_B_Grid-Offset-Text
			SHT_B_Grid-Station-Text
			SHT_B_Legend-Logo-Scale
			SHT_B_MainLine-Text
			SHT_B_Major-Elevation-Tic-Line
			SHT_B_Major-Offset-Tic-Line
			SHT_B_Major-Station-Tic-Line
			SHT_B_Match-Lines-Line
			SHT_B_Match-Lines-Text
			SHT_B_Minor-Elevation-Tic-Line
			SHT_B_Minor-Offset-Tic-Line
			SHT_B_Minor-Station-Tic-Line
			SHT_B_Plot-Sub-Text
			SHT_B_Plotting-Info-Tags
			SHT_B_Sheet-Outline-Line
			SHT_B_Sheet-Outline-Text
			SHT_B_Title-Block
			SHT_P_Major-Station-Tic-Line
			SHT_P_Minor-Station-Tic-Line
			SHT_B_Plot-Border-Inner-Line
			SHT_B_Plot-Border-Outer-Line
			PROF_E_Drainage-Cell
			PROF_E_Drainage-Line
			PROF_E_Drainage-Text
[m] Multi Drawing DGN Drawing File.			

Design File Name	Reference File Name(s)	Logical Name(s)	Levels On (See Plan Drawing Levels Section for Level Usage)
			PROF_E_Ground-Cell
			PROF_E_Ground-Line
			PROF_E_Ground-Text
			PROF_E_Substratum1-Cell
			PROF_E_Substratum1-Line
			PROF_E_Substratum1-Text
			PROF_E_Substratum2-Cell
			PROF_E_Substratum2-Line
			PROF_E_Substratum2-Text
			PROF_E_Substratum3-Cell
			PROF_E_Substratum3-Line
			PROF_E_Substratum3-Text
			PROF_E_Ground_Bogus-Cell
			PROF_E_Ground_Bogus-Line
			PROF_E_Ground_Bogus-Text
			PROF_E_Ground_Enhancement-Cell
			PROF_E_Ground_Enhancement-Line
			PROF_E_Ground_Enhancement-Text
			PROF_E_DADB-Cell
			PROF_E_DADB-Line
			PROF_E_DADB-Text
			PROF_E_DCB-Cell
			PROF_E_DCB-Line
			PROF_E_DCB-Text

Design File Name	Reference File Name(s)	Logical Name(s)	Levels On (See Plan Drawing Levels Section for Level Usage)
			PROF_E_DCEF-Cell
			PROF_E_DCEF-Line
			PROF_E_DCEF-Text
			PROF_E_DCWE-Cell
			PROF_E_DCWE-Line
			PROF_E_DCWE-Text
			PROF_E_DDCB-Cell
			PROF_E_DDCB-Line
			PROF_E_DDCB-Text
			PROF_E_DDI-Cell
			PROF_E_DDI-Line
			PROF_E_DDI-Text
			PROF_E_DDL-Cell
			PROF_E_DDL-Line
			PROF_E_DDL-Text
			PROF_E_DDT-Cell
			PROF_E_DDT-Line
			PROF_E_DDT-Text
			PROF_E_DEW-Cell
			PROF_E_DEW-Line
			PROF_E_DEW-Hatch-Line
			PROF_E_DEW-Text
			PROF_E_DHWE-Cell
			PROF_E_DHWE-Line
			PROF_E_DHWE-Text

Design File Name	Reference File Name(s)	Logical Name(s)	Levels On (See Plan Drawing Levels Section for Level Usage)
			PROF_E_DHWM-Cell
			PROF_E_DHWM-Line
			PROF_E_DHWM-Text
			PROF_E_DJB-Cell
			PROF_E_DJB-Line
			PROF_E_DJB-Text
			PROF_E_DMISC-Cell
			PROF_E_DMISC-Line
			PROF_E_DMISC-Text
			PROF_E_DPC-Cell
			PROF_E_DPC-Line
			PROF_E_DPC-Text
			PROF_E_DPD-Cell
			PROF_E_DPD-Line
			PROF_E_DPD-Text
			PROF_E_DPM-Cell
			PROF_E_DPM-Line
			PROF_E_DPM-Text
			PROF_E_DPP-Cell
			PROF_E_DPP-Line
			PROF_E_DPP-Text
			PROF_E_DSB-Cell
			PROF_E_DSB-Line
			PROF_E_DSB-Text

Design File Name	Reference File Name(s)	Logical Name(s)	Levels On (See Plan Drawing Levels Section for Level Usage)
			PROF_E_DSC-Cell
			PROF_E_DSC-Line
			PROF_E_DSC-Text
			PROF_E_DSE-Cell
			PROF_E_DSE-Line
			PROF_E_DSE-Text
			PROF_E_DSPURDK-Cell
			PROF_E_DSPURDK-Line
			PROF_E_DSPURDK-Text
			PROF_E_DSTC-Cell
			PROF_E_DSTC-Line
			PROF_E_DSTC-Text
			PROF_E_DSWE-Cell
			PROF_E_DSWE-Line
			PROF_E_DSWE-Text
			PROF_E_DWB-Cell
			PROF_E_DWB-Line
			PROF_E_DWB-Text
			PROF_E_DWE-Cell
			PROF_E_DWE-Line
			PROF_E_DWE-Text
			PROF_E_MDITCHFL-Cell
			PROF_E_MDITCHFL-Line
			PROF_E_MDITCHFL-Text

Design File Name	Reference File Name(s)	Logical Name(s)	Levels On (See Plan Drawing Levels Section for Level Usage)
			PROF_E_MISC-Cell
			PROF_E_MISC-Line
			PROF_E_MISC-Text
			PROF_E_MPCKGRD-Cell
			PROF_E_MPCKGRD-Line
			PROF_E_MPCKGRD-Text
			PROF_E_MPCKPAV-Cell
			PROF_E_MPCKPAV-Line
			PROF_E_MPCKPAV-Text
			PROF_E_MSEWLINE-Cell
			PROF_E_MSEWLINE-Line
			PROF_E_MSEWLINE-Text
			PROF_E_SBNCHMK-Cell
			PROF_E_SBNCHMK-Pnt#-Cell
			PROF_E_SBNCHMK-Pnt#-Line
			PROF_E_SBNCHMK-Pnt#-Text
			PROF_E_SBNCHMK-Text
			PROF_E_SCCHK-Cell
			PROF_E_SCCHK-Line
			PROF_E_SCCHK-Text
			PROF_E_SDCD-Cell
			PROF_E_SDCD-Line
			PROF_E_SDCD-Line-Text
			PROF_E_SDCD-Pnt#-Text

Design File Name	Reference File Name(s)	Logical Name(s)	Levels On (See Plan Drawing Levels Section for Level Usage)
			PROF_E_SLCD-Cell
			PROF_E_SLCD-Line
			PROF_E_SLCD-Line-Text
			PROF_E_SLCD-Pnt#-Text
			PROF_E_SLCM-Cell
			PROF_E_SLCM-Line
			PROF_E_SLCM-Line-Text
			PROF_E_SLCM-Pnt#-Text
			PROF_E_SNGSCM-Cell
			PROF_E_SNGSCM-Pnt#-Text
			PROF_E_SNGSCM-Text
			PROF_E_TAC-Cell
			PROF_E_TAC-Line
			PROF_E_TAC-Text
			PROF_E_TBAS-Cell
			PROF_E_TBAS-Line
			PROF_E_TBAS-Text
			PROF_E_TBCAP-Cell
			PROF_E_TBCAP-Line
			PROF_E_TBCAP-Text
			PROF_E_TBC-Cell
			PROF_E_TBC-Line
			PROF_E_TBC-Text
			PROF_E_TBCL-Cell
			PROF_E_TBCL-Line
			PROF_E_TBCL-Text

Design File Name	Reference File Name(s)	Logical Name(s)	Levels On (See Plan Drawing Levels Section for Level Usage)
			PROF_E_TBGL-Cell
			PROF_E_TBGL-Line
			PROF_E_TBGL-Text
			PROF_E_TBLD-Cell
			PROF_E_TBLD-Line
			PROF_E_TBLD-Text
			PROF_E_TBLDRL-Cell
			PROF_E_TBLDRL-Line
			PROF_E_TBLDRL-Text
			PROF_E_TBRDGCEN-Cell
			PROF_E_TBRDGCEN-Line
			PROF_E_TBRDGCEN-Text
			PROF_E_TBRDGCOR-Cell
			PROF_E_TBRDGCOR-Line
			PROF_E_TBRDGCOR-Text
			PROF_E_TCAN-Cell
			PROF_E_TCAN-Line
			PROF_E_TCAN-Text
			PROF_E_TCBA-Cell
			PROF_E_TCBA-Line
			PROF_E_TCBA-Text
			PROF_E_TCBF-Cell
			PROF_E_TCBF-Line
			PROF_E_TCBF-Text

Design File Name	Reference File Name(s)	Logical Name(s)	Levels On (See Plan Drawing Levels Section for Level Usage)
			PROF_E_TCEM-Cell
			PROF_E_TCEM-Line
			PROF_E_TCEM-Text
			PROF_E_TCGF-Cell
			PROF_E_TCGF-Line
			PROF_E_TCGF-Text
			PROF_E_TCGT-Cell
			PROF_E_TCGT-Line
			PROF_E_TCGT-Text
			PROF_E_TCOLC-Cell
			PROF_E_TCOLC-Line
			PROF_E_TCOLC-Text
			PROF_E_TCOLE-Cell
			PROF_E_TCOLE-Line
			PROF_E_TCOLE-Text
			PROF_E_TCUL-Cell
			PROF_E_TCUL-Line
			PROF_E_TCUL-Text
			PROF_E_TDR-Cell
			PROF_E_TDR-Line
			PROF_E_TDR-Text
			PROF_E_TEAD-Cell
			PROF_E_TEAD-Line
			PROF_E_TEAD-Text

Design File Name	Reference File Name(s)	Logical Name(s)	Levels On (See Plan Drawing Levels Section for Level Usage)
			PROF_E_TEAP-Cell
			PROF_E_TEAP-Line
			PROF_E_TEAP-Text
			PROF_E_TEAS-Cell
			PROF_E_TEAS-Line
			PROF_E_TEAS-Text
			PROF_E_TECD-Cell
			PROF_E_TECD-Line
			PROF_E_TECD-Text
			PROF_E_TECP-Cell
			PROF_E_TECP-Line
			PROF_E_TECP-Text
			PROF_E_TEDD-Cell
			PROF_E_TEDD-Line
			PROF_E_TEDD-Text
			PROF_E_TEDR-Cell
			PROF_E_TEDR-Line
			PROF_E_TEDR-Text
			PROF_E_TENDROLL-Cell
			PROF_E_TENDROLL-Line
			PROF_E_TENDROLL-Text
			PROF_E_TEST-Cell
			PROF_E_TEST-Line
			PROF_E_TEST-Text

Design File Name	Reference File Name(s)	Logical Name(s)	Levels On (See Plan Drawing Levels Section for Level Usage)
			PROF_E_TFBW-Cell
			PROF_E_TFBW-Line
			PROF_E_TFBW-Text
			PROF_E_TFCL-Cell
			PROF_E_TFCL-Line
			PROF_E_TFCL-Text
			PROF_E_TFE-Cell
			PROF_E_TFE-Line
			PROF_E_TFE-Text
			PROF_E_TFFW-Cell
			PROF_E_TFFW-Line
			PROF_E_TFFW-Text
			PROF_E_TFP-Cell
			PROF_E_TFP-Line
			PROF_E_TFP-Text
			PROF_E_TFT-Cell
			PROF_E_TFT-Line
			PROF_E_TFT-Text
			PROF_E_TFW-Cell
			PROF_E_TFW-Line
			PROF_E_TFW-Text
			PROF_E_TG-Cell
			PROF_E_TG-Line
			PROF_E_TG-Text

Design File Name	Reference File Name(s)	Logical Name(s)	Levels On (See Plan Drawing Levels Section for Level Usage)
			PROF_E_TGFV-Cell
			PROF_E_TGFV-Line
			PROF_E_TGFV-Text
			PROF_E_TGMW-Cell
			PROF_E_TGMW-Line
			PROF_E_TGMW-Text
			PROF_E_TGP-Cell
			PROF_E_TGP-Line
			PROF_E_TGP-Text
			PROF_E_TGPI-Cell
			PROF_E_TGPI-Line
			PROF_E_TGPI-Text
			PROF_E_TGR-Cell
			PROF_E_TGR-Line
			PROF_E_TGR-Text
			PROF_E_TGRV-Cell
			PROF_E_TGRV-Line
			PROF_E_TGRV-Text
			PROF_E_TGST-Cell
			PROF_E_TGST-Line
			PROF_E_TGST-Text
			PROF_E_TGVP-Cell
			PROF_E_TGVP-Line
			PROF_E_TGVP-Text

Design File Name	Reference File Name(s)	Logical Name(s)	Levels On (See Plan Drawing Levels Section for Level Usage)
			PROF_E_THC-Cell
			PROF_E_THC-Line
			PROF_E_THC-Text
			PROF_E_THCR-Cell
			PROF_E_THCR-Line
			PROF_E_THCR-Text
			PROF_E_THM-Cell
			PROF_E_THM-Line
			PROF_E_THM-Text
			PROF_E_THRL-Cell
			PROF_E_THRL-Line
			PROF_E_THRL-Text
			PROF_E_TIRRLMT-Cell
			PROF_E_TIRRLMT-Line
			PROF_E_TIRRLMT-Text
			PROF_E_TIRRPVTP-Cell
			PROF_E_TIRRPVTP-Line
			PROF_E_TIRRPVTP-Text
			PROF_E_TKMP-Cell
			PROF_E_TKMP-Line
			PROF_E_TKMP-Text
			PROF_E_TLIML-Cell
			PROF_E_TLIML-Line
			PROF_E_TLIML-Text

Design File Name	Reference File Name(s)	Logical Name(s)	Levels On (See Plan Drawing Levels Section for Level Usage)
			PROF_E_TMAR-Cell
			PROF_E_TMAR-Line
			PROF_E_TMAR-Text
			PROF_E_TMHCR-Cell
			PROF_E_TMHCR-Line
			PROF_E_TMHCR-Text
			PROF_E_TMHRL-Cell
			PROF_E_TMHRL-Line
			PROF_E_TMHRL-Text
			PROF_E_TMISC-Cell
			PROF_E_TMISC-Line
			PROF_E_TMISC-Pnt-Cell
			PROF_E_TMISC-Text
			PROF_E_TMPH-Cell
			PROF_E_TMPH-Line
			PROF_E_TMPH-Text
			PROF_E_TMPR-Cell
			PROF_E_TMPR-Line
			PROF_E_TMPR-Text
			PROF_E_TPBL-Cell
			PROF_E_TPBL-Line
			PROF_E_TPBL-Text
			PROF_E_TRCL-Cell
			PROF_E_TRCL-Line
			PROF_E_TRCL-Text

Design File Name	Reference File Name(s)	Logical Name(s)	Levels On (See Plan Drawing Levels Section for Level Usage)
			PROF_E_TRCR-Cell
			PROF_E_TRCR-Line
			PROF_E_TRCR-Text
			PROF_E_TRCRE-Cell
			PROF_E_TRCRE-Line
			PROF_E_TRCRE-Text
			PROF_E_TRP-Cell
			PROF_E_TRP-Line
			PROF_E_TRP-Text
			PROF_E_TS-Cell
			PROF_E_TS-Line
			PROF_E_TS-Text
			PROF_E_TSATDSH-Cell
			PROF_E_TSATDSH-Line
			PROF_E_TSATDSH-Text
			PROF_E_TSC-Cell
			PROF_E_TSC-Line
			PROF_E_TSC-Text
			PROF_E_TSE-Cell
			PROF_E_TSE-Line
			PROF_E_TSE-Text
			PROF_E_TSW-Cell
			PROF_E_TSW-Line
			PROF_E_TSW-Text

Design File Name	Reference File Name(s)	Logical Name(s)	Levels On (See Plan Drawing Levels Section for Level Usage)
			PROF_E_TTRE-Cell
			PROF_E_TTRE-Line
			PROF_E_TTRE-Text
			PROF_E_TUD-Cell
			PROF_E_TUD-Line
			PROF_E_TUD-Text
			PROF_E_TVF-Cell
			PROF_E_TVF-Line
			PROF_E_TVF-Text
			PROF_E_TVG-Cell
			PROF_E_TVG-Line
			PROF_E_TVG-Text
			PROF_E_TWELL-Cell
			PROF_E_TWELL-Line
			PROF_E_TWELL-Text
			PROF_E_TWF-Cell
			PROF_E_TWF-Line
			PROF_E_TWF-Text
			PROF_E_TWFB-Cell
			PROF_E_TWFB-Line
			PROF_E_TWFB-Text
			PROF_E_TWFT-Cell
			PROF_E_TWFT-Line
			PROF_E_TWFT-Text

Design File Name	Reference File Name(s)	Logical Name(s)	Levels On (See Plan Drawing Levels Section for Level Usage)
			PROF_E_TWL-Cell
			PROF_E_TWL-Line
			PROF_E_TWL-Text
			PROF_E_UELBOX-Cell
			PROF_E_UELBOX-Line
			PROF_E_UELBOX-Text
			PROF_E_UFH-Cell
			PROF_E_UFH-Line
			PROF_E_UFH-Text
			PROF_E_UGM-Cell
			PROF_E_UGM-Line
			PROF_E_UGM-Text
			PROF_E_UPGA-Cell
			PROF_E_UPGA-Line
			PROF_E_UPGA-Text
			PROF_E_UGP-Cell
			PROF_E_UGP-Line
			PROF_E_UGP-Text
			PROF_E_ULP-Cell
			PROF_E_ULP-Line
			PROF_E_ULP-Text
			PROF_E_UMHE-Cell
			PROF_E_UMHE-Line
			PROF_E_UMHE-Text

Design File Name	Reference File Name(s)	Logical Name(s)	Levels On (See Plan Drawing Levels Section for Level Usage)
			PROF_E_UMHSS-Cell
			PROF_E_UMHSS-Line
			PROF_E_UMHSS-Text
			PROF_E_UMHSSF-Cell
			PROF_E_UMHSSF-Line
			PROF_E_UMHSSF-Text
			PROF_E_UMHST-Cell
			PROF_E_UMHST-Line
			PROF_E_UMHST-Text
			PROF_E_UMHSTF-Cell
			PROF_E_UMHSTF-Line
			PROF_E_UMHSTF-Text
			PROF_E_UMHT-Cell
			PROF_E_UMHT-Line
			PROF_E_UMHT-Text
			PROF_E_UNGLM-Cell
			PROF_E_UNGLM-Line
			PROF_E_UNGLM-Text
			PROF_E_UNGV-Cell
			PROF_E_UNGV-Line
			PROF_E_UNGV-Text
			PROF_E_UNGVP-Cell
			PROF_E_UNGVP-Line
			PROF_E_UNGVP-Text

Design File Name	Reference File Name(s)	Logical Name(s)	Levels On (See Plan Drawing Levels Section for Level Usage)
			PROF_E_UOEL-Cell
			PROF_E_UOEL-Line
			PROF_E_UOEL-Text
			PROF_E_UOTL-Cell
			PROF_E_UOTL-Line
			PROF_E_UOTL-Text
			PROF_E_UPP-Cell
			PROF_E_UPP-Line
			PROF_E_UPP-Text
			PROF_E_USSL-Cell
			PROF_E_USSL-Line
			PROF_E_USSL-Text
			PROF_E_USTRPOL-Cell
			PROF_E_USTRPOL-Line
			PROF_E_USTRPOL-Text
			PROF_E_UTCM-Cell
			PROF_E_UTCM-Line
			PROF_E_UTCM-Text
			PROF_E_UTP-Cell
			PROF_E_UTP-Line
			PROF_E_UTP-Text
			PROF_E_UTPD-Cell
			PROF_E_UTPD-Line
			PROF_E_UTPD-Text

Design File Name	Reference File Name(s)	Logical Name(s)	Levels On (See Plan Drawing Levels Section for Level Usage)
			PROF_E_UWM-Cell
			PROF_E_UWM-Line
			PROF_E_UWM-Text
			PROF_E_UWV-Cell
			PROF_E_UWV-Line
			PROF_E_UWV-Text
			PROF_E_UYLE-Cell
			PROF_E_UYLE-Line
			PROF_E_UYLE-Text
			PROF_E_UYLG-Cell
			PROF_E_UYLG-Line
			PROF_E_UYLG-Text
			PROF_E_X_SurveyorDefined-Cell
			PROF_E_X_SurveyorDefined-Line
			PROF_E_X_SurveyorDefined-Text
			PROF_E_XX-Cell
			PROF_E_XX-Line
			PROF_E_XX-Text
			PROF_E_TECS-Cell
			PROF_E_TECS-Line
			PROF_E_TECS-Text
			PROF_E_POOL-Cell
			PROF_E_POOL-Line
			PROF_E_POOL-Text

Design File Name	Reference File Name(s)	Logical Name(s)	Levels On (See Plan Drawing Levels Section for Level Usage)
			PROF_E_ORCH-Cell
			PROF_E_ORCH-Line
			PROF_E_ORCH-Text
			PROF_E_TRLN-Cell
			PROF_E_TRLN-Line
			PROF_E_TRLN-Text
			PROF_E_QUAR-Cell
			PROF_E_QUAR-Line
			PROF_E_QUAR-Text
			PROF_E_DOCW-Cell
			PROF_E_DOCW-Line
			PROF_E_DOCW-Text
			PROF_E_TWBR-Cell
			PROF_E_TWBR-Line
			PROF_E_TWBR-Text
			PROF_E_CRBR-Cell
			PROF_E_CRBR-Line
			PROF_E_CRBR-Text
			PROF_E_FNDN-Cell
			PROF_E_FNDN-Line
			PROF_E_FNDN-Text
			PROF_E_RUIN-Cell
			PROF_E_RUIN-Line
			PROF_E_RUIN-Text

Design File Name	Reference File Name(s)	Logical Name(s)	Levels On (See Plan Drawing Levels Section for Level Usage)
			PROF_E_ELEV-Cell
			PROF_E_ELEV-Line
			PROF_E_ELEV-Text
			PROF_E_TANK-Cell
			PROF_E_TANK-Line
			PROF_E_TANK-Text
			PROF_E_DTCH-Cell
			PROF_E_DTCH-Line
			PROF_E_DTCH-Text
			PROF_E_DTCH-Hidden-Cell
			PROF_E_DTCH-Hidden-Line
			PROF_E_DTCH-Hidden-Text
			PROF_E_DITCH-Taper-Cell
			PROF_E_TWFE-Cell
			PROF_E_TWFE-Line
			PROF_E_TWFE-Text
			PROF_E_Tic2-Cell
			PROF_E_GOLF-Cell
			PROF_E_GOLF-Line
			PROF_E_GOLF-Text
			PROF_E_Basketball-Court-Cell
			PROF_E_Basketball-Court-Line
			PROF_E_Basketball-Court-Text

2-5 (19)Staging Profiles

Design File Name	Reference File Name(s)	Logical Name(s)	Levels On (See Plan Drawing Levels Section for Level Usage)
			PROF_E_Flow-Arrow-Cell
			PROF_E_Iron-Pin-Placed-Cell
			PROF_E_RIVER-TIC-MARK-Cell
			PROF_E_WATER-SURFACE-Cell
			PROF_E_BUILD-Cell
			PROF_E_BUILD-Line
			PROF_E_BUILD-Text
			PROF_E_USIGNAL-Cell
			PROF_E_USIGNAL-Line
			PROF_E_USIGNAL-Text
			PROF_E_RIDGE-Cell
			PROF_E_RIDGE-Line
			PROF_E_RIDGE-Text
			PROF_E_UTIL-Cell
			PROF_E_UTIL-Line
			PROF_E_UTIL-Text
			PROF_E_TRAIL-Cell
			PROF_E_TRAIL-Line
			PROF_E_TRAIL-Text
			PROF_E_TEL-Cell
			PROF_E_TEL-Line
			PROF_E_TEL-Text

Design File Name	Reference File Name(s)	Logical Name(s)	Levels On (See Plan Drawing Levels Section for Level Usage)
			PROF_E_TETL-Cell
			PROF_E_TETL-Line
			PROF_E_TETL-Text
			PROF_E_MOBSC-Cell
			PROF_E_MOBSC-Line
			PROF_E_MOBSC-Text
			PROF_E_DOBSC-Cell
			PROF_E_DOBSC-Line
			PROF_E_DOBSC-Text
			PROF_E_TRCR-Sgnl-Cell
			PROF_E_TRCR-Sgnl-Line
			PROF_E_TRCR-Sgnl-Text
			PROF_E_OVHD-Combo-Util-Text
			PROF_E_Combo-Util-Elec-Traf-Ctrl-Cell
			PROF_E_OVHD-Combo-Util-Elec-Traf-Ctrl-Line
			PROF_E_Combo-Util-Elec-Tele-Cell
			PROF_E_OVHD-Combo-Util-Line-Elec-Tele-Line
			PROF_E_Combo-Util-Elec-Tele-Traf-Ctrl-Cell
			PROF_E_OVHD-Combo-Util-Line-Elec-Tele-Traf-Ctrl-Line
			PROF_E_Combo-Util-Elec-Tele-TV-Cell
			PROF_E_OVHD-Combo-Util-Line-Elec-Tele-TV-Line
			PROF_E_Combo-Util-Elec-Tele-TV-Traf-Ctrl-Cell
			PROF_E_OVHD-Combo-Util-Line-Elec-Tele-TV-Traf-Ctrl-Line
			PROF_E_Combo-Util-Elec-TV-Cell
			PROF_E_OVHD-Combo-Util-Line-Elec-TV-Line
			PROF_E_Combo-Util-Elec-TV-Traf-Ctrl-Cell
			PROF_E_OVHD-Combo-Util-Line-Elec-TV-Traf-Ctrl-Line
			PROF_E_Combo-Util-Tele-Traf-Ctrl-Cell
			PROF_E_OVHD-Combo-Util-Line-Tele-Traf-Ctrl-Line
			PROF_E_Combo-Util-Tele-TV-Cell

Design File Name	Reference File Name(s)	Logical Name(s)	Levels On (See Plan Drawing Levels Section for Level Usage)
			PROF_E_OVHD-Combo-Util-Line-Tele-TV-Line
			PROF_E_OVHD-Combo-Util-Line-Tele-TV-Traf-Ctrl-Line
			PROF_E_Combo-Util-TV-Traf-Ctrl-Cell
			PROF_E_OVHD-Combo-Util-Line-TV-Traf-Ctrl-Line
			PROF_E_Elec-Cell
			PROF_E_OVHD-Elec-Line
			PROF_E_OVHD-Elec-Text
			PROF_E_Guy-Cell
			PROF_E_OVHD-Guy-Line
			PROF_E_OVHD-Guy-Text
			PROF_E_Tele-Cell
			PROF_E_OVHD-Tele-Line
			PROF_E_OVHD-Tele-Text
			PROF_E_TV-Cell
			PROF_E_OVHD-TV-Line
			PROF_E_OVHD-TV-Text
			PROF_E_Traf-Ctrl-Cell
			PROF_E_OVHD-Traf-Ctrl-Line
			PROF_E_OVHD-Traf-Ctrl-Text
			PROF_E_TSTP-Cell
			PROF_E_TSTP-Line
			PROF_E_TSTP-Text
			PROF_E_TRIVER-Cell
			PROF_E_TRIVER-Line
			PROF_E_TRIVER-Text

Design File Name	Reference File Name(s)	Logical Name(s)	Levels On (See Plan Drawing Levels Section for Level Usage)
			PROF_E_TLAKE-Cell
			PROF_E_TLAKE-Line
			PROF_E_TLAKE-Text
			PROF_E_TCOR-Cell
			PROF_E_TCOR-Line
			PROF_E_TCOR-Text
			PROF_E_DHDS-Cell
			PROF_E_DHDS-Line
			PROF_E_DHDS-Text
			PROF_E_MLBL-Cell
			PROF_E_MLBL-Line
			PROF_E_MLBL-Text
			PROF_P_Drainage-Cell
			PROF_P_Drainage-Line
			PROF_P_Drainage-Text
			PROF_P_Finish-Cell
			PROF_P_Finish-Pt-Cell
			PROF_P_Finish-Line
			PROF_P_Finish-Text
			PROF_P_Finish-Elev-Text
			PROF_P_Subgrade-Cell
			PROF_P_Subgrade-Line
			PROF_P_Subgrade-Text
			PROF_P_Grid-Elev-Cell
			PROF_P_Grid-Elev-Line
			PROF_P_Grid-Elev-Text

2-5 (19)Staging Profiles

Design File Name	Reference File Name(s)	Logical Name(s)	Levels On (See Plan Drawing Levels Section for Level Usage)
			PROF_P_Label-Text
			PROF_P_Scale-Text
			PROF_P_Station-Text
			PROF_P_Stage1-Cell
			PROF_P_Stage1-Line
			PROF_P_Stage1-Text
			PROF_P_Stage2-Cell
			PROF_P_Stage2-Line
			PROF_P_Stage2-Text
			PROF_P_Stage3-Cell
			PROF_P_Stage3-Line
			PROF_P_Stage3-Text
			PROF_P_Stage4-Cell
			PROF_P_Stage4-Line
			PROF_P_Stage4-Text
			PROF_P_Stage5-Cell
			PROF_P_Stage5-Line
			PROF_P_Stage5-Text
			PROF_P_GoreMainIdeal-Cell
			PROF_P_GoreMainIdeal-Line
			PROF_P_GoreMainIdeal-Text
			PROF_P_GoreMax-Cell
			PROF_P_GoreMax-Line
			PROF_P_GoreMax-Text

Design File Name	Reference File Name(s)	Logical Name(s)	Levels On (See Plan Drawing Levels Section for Level Usage)
			PROF_P_GoreMin-Cell
			PROF_P_GoreMin-Line
			PROF_P_GoreMin-Text
			PROF_P_GoreRampIdeal-Cell
			PROF_P_GoreRampIdeal-Line
			PROF_P_GoreRampIdeal-Text
			PROF_P_EPSHLDR-Cell
			PROF_P_EPSHLDR-Line
			PROF_P_EPSHLDR-Text
			PROF_P_CONSTCL-Cell
			PROF_P_CONSTCL-Line
			PROF_P_CONSTCL-Text
			PROF_P_CONSTCL-Brng-Cell
			PROF_P_CONSTCL-Brng-Line
			PROF_P_CONSTCL-Brng-Text
			PROF_P_CONSTCL-Curve-Data-Cell
			PROF_P_CONSTCL-Curve-Data-Line
			PROF_P_CONSTCL-Curve-Data-Text
			PROF_P_CONSTCL-PC-PT-Sta-Ldr-Cell
			PROF_P_CONSTCL-PC-PT-Sta-Ldr-Line
			PROF_P_CONSTCL-PC-PT-Sta-Ldr-Text
			PROF_P_CONSTCL-Tic-Sta-Cell
			PROF_P_CONSTCL-Tic-Sta-Line
			PROF_P_CONSTCL-Tic-Sta-Text

Design File Name	Reference File Name(s)	Logical Name(s)	Levels On (See Plan Drawing Levels Section for Level Usage)
			PROF_P_Event-Points-Sta-Ldr-Cell
			PROF_P_Event-Points-Sta-Ldr-Line
			PROF_P_Event-Points-Sta-Ldr-Text
			PROF_P_VA-Cardinal-Points-Sta-Ldr-Cell
			PROF_P_VA-Cardinal-Points-Sta-Ldr-Line
			PROF_P_VA-Cardinal-Points-Sta-Ldr-Text
			PROF_P_Exterior-Boundary-Cell
			PROF_P_Exterior-Boundary-Line
			PROF_P_Exterior-Boundary-Text
			PROF_P_Transverse-Feature-Cell
			PROF_P_Transverse-Feature-Line
			PROF_P_Transverse-Feature-Text
			PROF_P_CROWN-Cell
			PROF_P_CROWN-Line
			PROF_P_CROWN-Text
			PROF_P_Bridge-Cell
			PROF_P_Bridge-Line
			PROF_P_Bridge-Text
			PROF_P_Curb-Gutter-Cell
			PROF_P_Curb-Gutter-Line
			PROF_P_Curb-Gutter-Text
			PROF_P_Driveway-Cell
			PROF_P_Driveway-Line
			PROF_P_Driveway-Text

Design File Name	Reference File Name(s)	Logical Name(s)	Levels On (See Plan Drawing Levels Section for Level Usage)
			PROF_P_EOP-Cell
			PROF_P_EOP-Line
			PROF_P_EOP-Text
			PROF_P_Fence-Cell
			PROF_P_Fence-Line
			PROF_P_Fence-Text
			PROF_P_Misc-Const-Feat-Cell
			PROF_P_Misc-Const-Feat-Line
			PROF_P_Misc-Const-Feat-Text
			PROF_P_SHLDR-Cell
			PROF_P_SHLDR-Line
			PROF_P_SHLDR-Text
			PROF_P_SIDECL-Cell
			PROF_P_SIDECL-Line
			PROF_P_SIDECL-Text
			PROF_P_Sidewalk-Cell
			PROF_P_Sidewalk-Line
			PROF_P_Sidewalk-Text
			PROF_P_Cut_Const-Limit-Cut-Cell
			PROF_P_Cut_Const-Limit-Cut-Line
			PROF_P_Cut_Const-Limit-Cut-Text
			PROF_P_FILL_Const-Limit-Fill-Cell
			PROF_P_FILL_Const-Limit-Fill-Line
			PROF_P_FILL_Const-Limit-Fill-Text

Design File Name	Reference File Name(s)	Logical Name(s)	Levels On (See Plan Drawing Levels Section for Level Usage)
			PROF_P_DETCL-Cell
			PROF_P_DETCL-Line
			PROF_P_DETCL-Text
			PROF_P_DETCL-PC-PT-Sta-Ldr-Cell
			PROF_P_DETCL-PC-PT-Sta-Ldr-Line
			PROF_P_DETCL-PC-PT-Sta-Ldr-Text
			PROF_P_Appr-Slab-Cell
			PROF_P_Appr-Slab-Line
			PROF_P_Appr-Slab-Text
			PROF_P_Overlay-Cell
			PROF_P_Overlay-Line
			PROF_P_Overlay-Text
			PROF_P_Milling-Cell
			PROF_P_Milling-Line
			PROF_P_Milling-Text
			PROF_P_WALL-PROF-Top-of-Wall-Cell
			PROF_P_WALL-PROF-Top-of-Wall-Line
			PROF_P_WALL-PROF-Top-of-Wall-Text
			PROF_P_WALL-PROF-Bottom-of-Wall-Cell
			PROF_P_WALL-PROF-Bottom-of-Wall-Line
			PROF_P_WALL-PROF-Bottom-of-Wall-Text
			PROF_P_WALL-PROF-Top-of-Footing-Cell
			PROF_P_WALL-PROF-Top-of-Footing-Line
			PROF_P_WALL-PROF-Top-of-Footing-Text

2-5 (19)Staging Profiles

Design File Name	Reference File Name(s)	Logical Name(s)	Levels On (See Plan Sheet Levels Section for Level Usage)
			PROF_P_WALL-PROF-Finish-Grd-BoW-Cell
			PROF_P_WALL-PROF-Finish-Grd-BoW-Line
			PROF_P_WALL-PROF-Finish-Grd-BoW-Text
			PROF_P_WALL-PROF-Finish-Grd-FoW-Cell
			PROF_P_WALL-PROF-Finish-Grd-FoW-Line
			PROF_P_WALL-PROF-Finish-Grd-FoW-Text
			PROF_P_WALL-PROF-Existing-Grd-Cell
			PROF_P_WALL-PROF-Existing-Grd-Line
			PROF_P_WALL-PROF-Existing-Grd-Text

2-5 (19)Staging Cross Sections

Design File Name	Reference File Name(s)	Logical Name(s)	Levels On
1234567_19.DGN [m]	NA	NA	SHT_B_19-Staging-Cross-Sections
			SHT_B_CrossRoad-Text
			SHT_B_Grid-Elevation-Text
			SHT_B_Grid-Major-Line
			SHT_B_Grid-Minor-Line
			SHT_B_Grid-Offset-Text
			SHT_B_Grid-Station-Text
			SHT_B_Legend-Logo-Scale
			SHT_B_MainLine-Text
			SHT_B_Major-Elevation-Tic-Line
			SHT_B_Major-Offset-Tic-Line
			SHT_B_Match-Lines-Line
			SHT_B_Match-Lines-Text
			SHT_B_Minor-Elevation-Tic-Line
			SHT_B_Minor-Offset-Tic-Line
			SHT_B_Plot-Sub-Text
			SHT_B_Plotting-Info-Tags
			SHT_B_Sheet-Outline-Line
			SHT_B_Sheet-Outline-Text
			SHT_B_Title-Block
			SHT_P_Major-Station-Tic-Line
			SHT_P_Minor-Station-Tic-Line
			SHT_B_Plot-Border-Inner-Line
			SHT_B_Plot-Border-Outer-Line
			XSEC_E_Drainage-Cell
			XSEC_E_Drainage-Line
			XSEC_E_Drainage-Text
[m] Multi Drawing DGN Drawing File.			

Design File Name	Reference File Name(s)	Logical Name(s)	Levels On
			XSEC_E_Ground-Cell
			XSEC_E_Ground-Line
			XSEC_E_Ground-Text
			XSEC_E_Substratum1-Cell
			XSEC_E_Substratum1-Line
			XSEC_E_Substratum1-Text
			XSEC_E_Substratum2-Cell
			XSEC_E_Substratum2-Line
			XSEC_E_Substratum2-Text
			XSEC_E_Substratum3-Cell
			XSEC_E_Substratum3-Line
			XSEC_E_Substratum3-Text
			XSEC_E_Ground_Enhancement-Cell
			XSEC_E_Ground_Enhancement-Line
			XSEC_E_Ground_Enhancement-Text
			XSEC_E_Ground_Bogus-Cell
			XSEC_E_Ground_Bogus-Line
			XSEC_E_Ground_Bogus-Text
			XSEC_E_ACL-Cell
			XSEC_E_ACL-Line
			XSEC_E_ACL-Text
			XSEC_E_DADB-Cell
			XSEC_E_DADB-Line
			XSEC_E_DADB-Text

Design File Name	Reference File Name(s)	Logical Name(s)	Levels On
			XSEC_E_DCB-Cell
			XSEC_E_DCB-Line
			XSEC_E_DCB-Text
			XSEC_E_DCEF-Cell
			XSEC_E_DCEF-Line
			XSEC_E_DCEF-Text
			XSEC_E_DCWE-Cell
			XSEC_E_DCWE-Line
			XSEC_E_DCWE-Text
			XSEC_E_DDCB-Cell
			XSEC_E_DDCB-Line
			XSEC_E_DDCB-Text
			XSEC_E_DDI-Cell
			XSEC_E_DDI-Line
			XSEC_E_DDI-Text
			XSEC_E_DDL-Cell
			XSEC_E_DDL-Line
			XSEC_E_DDL-Text
			XSEC_E_DDT-Cell
			XSEC_E_DDT-Line
			XSEC_E_DDT-Text
			XSEC_E_DEW-Cell
			XSEC_E_DEW-Line
			XSEC_E_DEW-Hatch-Line
			XSEC_E_DEW-Text

Design File Name	Reference File Name(s)	Logical Name(s)	Levels On
			XSEC_E_DHWE-Cell
			XSEC_E_DHWE-Line
			XSEC_E_DHWE-Text
			XSEC_E_DHWM-Cell
			XSEC_E_DHWM-Line
			XSEC_E_DHWM-Text
			XSEC_E_DJB-Cell
			XSEC_E_DJB-Line
			XSEC_E_DJB-Text
			XSEC_E_DMISC-Cell
			XSEC_E_DMISC-Line
			XSEC_E_DMISC-Text
			XSEC_E_DPC-Cell
			XSEC_E_DPC-Line
			XSEC_E_DPC-Text
			XSEC_E_DPD-Cell
			XSEC_E_DPD-Line
			XSEC_E_DPD-Text
			XSEC_E_DPM-Cell
			XSEC_E_DPM-Line
			XSEC_E_DPM-Text
			XSEC_E_DPP-Cell
			XSEC_E_DPP-Line
			XSEC_E_DPP-Text

Design File Name	Reference File Name(s)	Logical Name(s)	Levels On
			XSEC_E_DSB-Cell
			XSEC_E_DSB-Line
			XSEC_E_DSB-Text
			XSEC_E_DSC-Cell
			XSEC_E_DSC-Line
			XSEC_E_DSC-Text
			XSEC_E_DSE-Cell
			XSEC_E_DSE-Line
			XSEC_E_DSE-Text
			XSEC_E_DSPURDK-Cell
			XSEC_E_DSPURDK-Line
			XSEC_E_DSPURDK-Text
			XSEC_E_DSTC-Cell
			XSEC_E_DSTC-Line
			XSEC_E_DSTC-Text
			XSEC_E_DSWE-Cell
			XSEC_E_DSWE-Line
			XSEC_E_DSWE-Text
			XSEC_E_DWB-Cell
			XSEC_E_DWB-Line
			XSEC_E_DWB-Text
			XSEC_E_DWE-Cell
			XSEC_E_DWE-Line
			XSEC_E_DWE-Text

Design File Name	Reference File Name(s)	Logical Name(s)	Levels On
			XSEC_E_MDITCHFL-Cell
			XSEC_E_MDITCHFL-Line
			XSEC_E_MDITCHFL-Text
			XSEC_E_MISC-Cell
			XSEC_E_MISC-Line
			XSEC_E_MISC-Text
			XSEC_E_SBNCHMK-Cell
			XSEC_E_SBNCHMK-Pnt#-Cell
			XSEC_E_SBNCHMK-Pnt#-Line
			XSEC_E_SBNCHMK-Pnt#-Text
			XSEC_E_SBNCHMK-Text
			XSEC_E_SDCD-Cell
			XSEC_E_SDCD-Line
			XSEC_E_SDCD-Line-Text
			XSEC_E_SDCD-Pnt#-Text
			XSEC_E_SLCD-Cell
			XSEC_E_SLCD-Line
			XSEC_E_SLCD-Line-Text
			XSEC_E_SLCD-Pnt#-Text
			XSEC_E_SLCM-Cell
			XSEC_E_SLCM-Line
			XSEC_E_SLCM-Line-Text
			XSEC_E_SLCM-Pnt#-Text
			XSEC_E_SNGSCM-Cell
			XSEC_E_SNGSCM-Pnt#-Text
			XSEC_E_SNGSCM-Text

Design File Name	Reference File Name(s)	Logical Name(s)	Levels On
			XSEC_E_TAC-Cell
			XSEC_E_TAC-Line
			XSEC_E_TAC-Text
			XSEC_E_TBAS-Cell
			XSEC_E_TBAS-Line
			XSEC_E_TBAS-Text
			XSEC_E_TBCAP-Cell
			XSEC_E_TBCAP-Line
			XSEC_E_TBCAP-Text
			XSEC_E_TBC-Cell
			XSEC_E_TBC-Line
			XSEC_E_TBC-Text
			XSEC_E_TBCL-Cell
			XSEC_E_TBCL-Line
			XSEC_E_TBCL-Text
			XSEC_E_TBGL-Cell
			XSEC_E_TBGL-Line
			XSEC_E_TBGL-Text
			XSEC_E_TBLD-Cell
			XSEC_E_TBLD-Line
			XSEC_E_TBLD-Text
			XSEC_E_TBLDRL-Cell
			XSEC_E_TBLDRL-Line
			XSEC_E_TBLDRL-Text

Design File Name	Reference File Name(s)	Logical Name(s)	Levels On
			XSEC_E_TBRDGCEN-Cell
			XSEC_E_TBRDGCEN-Line
			XSEC_E_TBRDGCEN-Text
			XSEC_E_TBRDGCOR-Cell
			XSEC_E_TBRDGCOR-Line
			XSEC_E_TBRDGCOR-Text
			XSEC_E_TCAN-Cell
			XSEC_E_TCAN-Line
			XSEC_E_TCAN-Text
			XSEC_E_TCBA-Cell
			XSEC_E_TCBA-Line
			XSEC_E_TCBA-Text
			XSEC_E_TCBF-Cell
			XSEC_E_TCBF-Line
			XSEC_E_TCBF-Text
			XSEC_E_TCEM-Cell
			XSEC_E_TCEM-Line
			XSEC_E_TCEM-Text
			XSEC_E_TCGF-Cell
			XSEC_E_TCGF-Line
			XSEC_E_TCGF-Text
			XSEC_E_TCGT-Cell
			XSEC_E_TCGT-Line
			XSEC_E_TCGT-Text

Design File Name	Reference File Name(s)	Logical Name(s)	Levels On
			XSEC_E_TCOLC-Cell
			XSEC_E_TCOLC-Line
			XSEC_E_TCOLC-Text
			XSEC_E_TCOLE-Cell
			XSEC_E_TCOLE-Line
			XSEC_E_TCOLE-Text
			XSEC_E_TCUL-Cell
			XSEC_E_TCUL-Line
			XSEC_E_TCUL-Text
			XSEC_E_TDD-Cell
			XSEC_E_TDD-Line
			XSEC_E_TDD-Text
			XSEC_E_TDR-Cell
			XSEC_E_TDR-Line
			XSEC_E_TDR-Text
			XSEC_E_TEAD-Cell
			XSEC_E_TEAD-Line
			XSEC_E_TEAD-Text
			XSEC_E_TEAP-Cell
			XSEC_E_TEAP-Line
			XSEC_E_TEAP-Text
			XSEC_E_TEAS-Cell
			XSEC_E_TEAS-Line
			XSEC_E_TEAS-Text

Design File Name	Reference File Name(s)	Logical Name(s)	Levels On
			XSEC_E_TECD-Cell
			XSEC_E_TECD-Line
			XSEC_E_TECD-Text
			XSEC_E_TECP-Cell
			XSEC_E_TECP-Line
			XSEC_E_TECP-Text
			XSEC_E_TEDD-Cell
			XSEC_E_TEDD-Line
			XSEC_E_TEDD-Text
			XSEC_E_TEDR-Cell
			XSEC_E_TEDR-Line
			XSEC_E_TEDR-Text
			XSEC_E_TENDROLL-Cell
			XSEC_E_TENDROLL-Line
			XSEC_E_TENDROLL-Text
			XSEC_E_TEST-Cell
			XSEC_E_TEST-Line
			XSEC_E_TEST-Text
			XSEC_E_TFBW-Cell
			XSEC_E_TFBW-Line
			XSEC_E_TFBW-Text
			XSEC_E_TFCL-Cell
			XSEC_E_TFCL-Line
			XSEC_E_TFCL-Text

Design File Name	Reference File Name(s)	Logical Name(s)	Levels On
			XSEC_E_TFE-Cell
			XSEC_E_TFE-Line
			XSEC_E_TFE-Text
			XSEC_E_TFFW-Cell
			XSEC_E_TFFW-Line
			XSEC_E_TFFW-Text
			XSEC_E_TFP-Cell
			XSEC_E_TFP-Line
			XSEC_E_TFP-Text
			XSEC_E_TFT-Cell
			XSEC_E_TFT-Line
			XSEC_E_TFT-Text
			XSEC_E_TFW-Cell
			XSEC_E_TFW-Line
			XSEC_E_TFW-Text
			XSEC_E_TG-Cell
			XSEC_E_TG-Line
			XSEC_E_TG-Text
			XSEC_E_TGFV-Cell
			XSEC_E_TGFV-Line
			XSEC_E_TGFV-Text
			XSEC_E_TGMW-Cell
			XSEC_E_TGMW-Line
			XSEC_E_TGMW-Text

Design File Name	Reference File Name(s)	Logical Name(s)	Levels On
			XSEC_E_TGP-Cell
			XSEC_E_TGP-Line
			XSEC_E_TGP-Text
			XSEC_E_TGPI-Cell
			XSEC_E_TGPI-Line
			XSEC_E_TGPI-Text
			XSEC_E_TGR-Cell
			XSEC_E_TGR-Line
			XSEC_E_TGR-Text
			XSEC_E_TGRV-Cell
			XSEC_E_TGRV-Line
			XSEC_E_TGRV-Text
			XSEC_E_TGST-Cell
			XSEC_E_TGST-Line
			XSEC_E_TGST-Text
			XSEC_E_TGVP-Cell
			XSEC_E_TGVP-Line
			XSEC_E_TGVP-Text
			XSEC_E_THC-Cell
			XSEC_E_THC-Line
			XSEC_E_THC-Text
			XSEC_E_THCR-Cell
			XSEC_E_THCR-Line
			XSEC_E_THCR-Text

Design File Name	Reference File Name(s)	Logical Name(s)	Levels On
			XSEC_E_THM-Cell
			XSEC_E_THM-Line
			XSEC_E_THM-Text
			XSEC_E_THRL-Cell
			XSEC_E_THRL-Line
			XSEC_E_THRL-Text
			XSEC_E_TIRRLMT-Cell
			XSEC_E_TIRRLMT-Line
			XSEC_E_TIRRLMT-Text
			XSEC_E_TIRRPVTP-Cell
			XSEC_E_TIRRPVTP-Line
			XSEC_E_TIRRPVTP-Text
			XSEC_E_TKMP-Cell
			XSEC_E_TKMP-Line
			XSEC_E_TKMP-Text
			XSEC_E_TMAR-Cell
			XSEC_E_TMAR-Line
			XSEC_E_TMAR-Text
			XSEC_E_TMHCR-Cell
			XSEC_E_TMHCR-Line
			XSEC_E_TMHCR-Text
			XSEC_E_TMHRL-Cell
			XSEC_E_TMHRL-Line
			XSEC_E_TMHRL-Text

Design File Name	Reference File Name(s)	Logical Name(s)	Levels On
			XSEC_E_TMISC-Cell
			XSEC_E_TMISC-Line
			XSEC_E_TMISC-Pnt-Cell
			XSEC_E_TMISC-Text
			XSEC_E_TMPH-Cell
			XSEC_E_TMPH-Line
			XSEC_E_TMPH-Text
			XSEC_E_TMPR-Cell
			XSEC_E_TMPR-Line
			XSEC_E_TMPR-Text
			XSEC_E_TPBL-Cell
			XSEC_E_TPBL-Line
			XSEC_E_TPBL-Text
			XSEC_E_TRCL-Cell
			XSEC_E_TRCL-Line
			XSEC_E_TRCL-Text
			XSEC_E_TRCR-Cell
			XSEC_E_TRCR-Line
			XSEC_E_TRCR-Text
			XSEC_E_TRCRE-Cell
			XSEC_E_TRCRE-Line
			XSEC_E_TRCRE-Text
			XSEC_E_TRP-Cell
			XSEC_E_TRP-Line
			XSEC_E_TRP-Text

Design File Name	Reference File Name(s)	Logical Name(s)	Levels On
			XSEC_E_TS-Cell
			XSEC_E_TS-Line
			XSEC_E_TS-Text
			XSEC_E_TSATDSH-Cell
			XSEC_E_TSATDSH-Line
			XSEC_E_TSATDSH-Text
			XSEC_E_TSC-Cell
			XSEC_E_TSC-Line
			XSEC_E_TSC-Text
			XSEC_E_TSE-Cell
			XSEC_E_TSE-Line
			XSEC_E_TSE-Text
			XSEC_E_TSW-Cell
			XSEC_E_TSW-Line
			XSEC_E_TSW-Text
			XSEC_E_TTRE-Cell
			XSEC_E_TTRE-Line
			XSEC_E_TTRE-Text
			XSEC_E_TUD-Cell
			XSEC_E_TUD-Line
			XSEC_E_TUD-Text
			XSEC_E_TVF-Cell
			XSEC_E_TVF-Line
			XSEC_E_TVF-Text

Design File Name	Reference File Name(s)	Logical Name(s)	Levels On
			XSEC_E_TVG-Cell
			XSEC_E_TVG-Line
			XSEC_E_TVG-Text
			XSEC_E_TWELL-Cell
			XSEC_E_TWELL-Line
			XSEC_E_TWELL-Text
			XSEC_E_TWF-Cell
			XSEC_E_TWF-Line
			XSEC_E_TWF-Text
			XSEC_E_TWFB-Cell
			XSEC_E_TWFB-Line
			XSEC_E_TWFB-Text
			XSEC_E_TWFT-Cell
			XSEC_E_TWFT-Line
			XSEC_E_TWFT-Text
			XSEC_E_TWL-Cell
			XSEC_E_TWL-Line
			XSEC_E_TWL-Text
			XSEC_E_UELBOX-Cell
			XSEC_E_UELBOX-Line
			XSEC_E_UELBOX-Text
			XSEC_E_UFH-Cell
			XSEC_E_UFH-Line
			XSEC_E_UFH-Text

Design File Name	Reference File Name(s)	Logical Name(s)	Levels On
			XSEC_E_UGM-Cell
			XSEC_E_UGM-Line
			XSEC_E_UGM-Text
			XSEC_E_UPGA-Cell
			XSEC_E_UPGA-Line
			XSEC_E_UPGA-Text
			XSEC_E_UGP-Cell
			XSEC_E_UGP-Line
			XSEC_E_UGP-Text
			XSEC_E_ULP-Cell
			XSEC_E_ULP-Line
			XSEC_E_ULP-Text
			XSEC_E_UMHE-Cell
			XSEC_E_UMHE-Line
			XSEC_E_UMHE-Text
			XSEC_E_UMHSS-Cell
			XSEC_E_UMHSS-Line
			XSEC_E_UMHSS-Text
			XSEC_E_UMHSSF-Cell
			XSEC_E_UMHSSF-Line
			XSEC_E_UMHSSF-Text
			XSEC_E_UMHST-Cell
			XSEC_E_UMHST-Line
			XSEC_E_UMHST-Text

Design File Name	Reference File Name(s)	Logical Name(s)	Levels On
			XSEC_E_UMHSTF-Cell
			XSEC_E_UMHSTF-Line
			XSEC_E_UMHSTF-Text
			XSEC_E_UMHT-Cell
			XSEC_E_UMHT-Line
			XSEC_E_UMHT-Text
			XSEC_E_UNGLM-Cell
			XSEC_E_UNGLM-Line
			XSEC_E_UNGLM-Text
			XSEC_E_UNGV-Cell
			XSEC_E_UNGV-Line
			XSEC_E_UNGV-Text
			XSEC_E_UNGVP-Cell
			XSEC_E_UNGVP-Line
			XSEC_E_UNGVP-Text
			XSEC_E_UOEL-Cell
			XSEC_E_UOEL-Line
			XSEC_E_UOEL-Text
			XSEC_E_UOTL-Cell
			XSEC_E_UOTL-Line
			XSEC_E_UOTL-Text
			XSEC_E_UPP-Cell
			XSEC_E_UPP-Line
			XSEC_E_UPP-Text

Design File Name	Reference File Name(s)	Logical Name(s)	Levels On
			XSEC_E_USSL-Cell
			XSEC_E_USSL-Line
			XSEC_E_USSL-Text
			XSEC_E_USTRPOL-Cell
			XSEC_E_USTRPOL-Line
			XSEC_E_USTRPOL-Text
			XSEC_E_UTCM-Cell
			XSEC_E_UTCM-Line
			XSEC_E_UTCM-Text
			XSEC_E_UTP-Cell
			XSEC_E_UTP-Line
			XSEC_E_UTP-Text
			XSEC_E_UTPD-Cell
			XSEC_E_UTPD-Line
			XSEC_E_UTPD-Text
			XSEC_E_UWM-Cell
			XSEC_E_UWM-Line
			XSEC_E_UWM-Text
			XSEC_E_UWV-Cell
			XSEC_E_UWV-Line
			XSEC_E_UWV-Text
			XSEC_E_UYLE-Cell
			XSEC_E_UYLE-Line
			XSEC_E_UYLE-Text

Design File Name	Reference File Name(s)	Logical Name(s)	Levels On
			XSEC_E_UYLG-Cell
			XSEC_E_UYLG-Line
			XSEC_E_UYLG-Text
			XSEC_E_X_SurveyorDefined-Cell
			XSEC_E_X_SurveyorDefined-Line
			XSEC_E_X_SurveyorDefined-Text
			XSEC_E_XX-Cell
			XSEC_E_XX-Line
			XSEC_E_XX-Text
			XSEC_E_TECS-Cell
			XSEC_E_TECS-Line
			XSEC_E_TECS-Text
			XSEC_E_POOL-Cell
			XSEC_E_POOL-Line
			XSEC_E_POOL-Text
			XSEC_E_ORCH-Cell
			XSEC_E_ORCH-Line
			XSEC_E_ORCH-Text
			XSEC_E_TRLN-Cell
			XSEC_E_TRLN-Line
			XSEC_E_TRLN-Text
			XSEC_E_QUAR-Cell
			XSEC_E_QUAR-Line
			XSEC_E_QUAR-Text

Design File Name	Reference File Name(s)	Logical Name(s)	Levels On
			XSEC_E_DOCW-Cell
			XSEC_E_DOCW-Line
			XSEC_E_DOCW-Text
			XSEC_E_TWBR-Cell
			XSEC_E_TWBR-Line
			XSEC_E_TWBR-Text
			XSEC_E_CRBR-Cell
			XSEC_E_CRBR-Line
			XSEC_E_CRBR-Text
			XSEC_E_FNDN-Cell
			XSEC_E_FNDN-Line
			XSEC_E_FNDN-Text
			XSEC_E_RUIN-Cell
			XSEC_E_RUIN-Line
			XSEC_E_RUIN-Text
			XSEC_E_ELEV-Cell
			XSEC_E_ELEV-Line
			XSEC_E_ELEV-Text
			XSEC_E_TANK-Cell
			XSEC_E_TANK-Line
			XSEC_E_TANK-Text
			XSEC_E_DTCH-Cell
			XSEC_E_DTCH-Line
			XSEC_E_DTCH-Text

Design File Name	Reference File Name(s)	Logical Name(s)	Levels On
			XSEC_E_DTCH-Hidden-Cell
			XSEC_E_DTCH-Hidden-Line
			XSEC_E_DTCH-Hidden-Text
			XSEC_E_DITCH-Taper-Cell
			XSEC_E_TWFE-Cell
			XSEC_E_TWFE-Line
			XSEC_E_TWFE-Text
			XSEC_E_GOLF-Cell
			XSEC_E_GOLF-Line
			XSEC_E_GOLF-Text
			XSEC_E_Basketball-Court-Cell
			XSEC_E_Basketball-Court-Line
			XSEC_E_Basketball-Court-Text
			XSEC_E_Iron-Pin-Placed-Cell
			XSEC_E_RIVER-TIC-MARK-Cell
			XSEC_E_WATER-SURFACE-Cell
			XSEC_E_BUILD-Cell
			XSEC_E_BUILD-Line
			XSEC_E_BUILD-Text
			XSEC_E_USIGNAL-Cell
			XSEC_E_USIGNAL-Line
			XSEC_E_USIGNAL-Text

Design File Name	Reference File Name(s)	Logical Name(s)	Levels On
			XSEC_E_RIDGE-Cell
			XSEC_E_RIDGE-Line
			XSEC_E_RIDGE-Text
			XSEC_E_UTIL-Cell
			XSEC_E_UTIL-Line
			XSEC_E_UTIL-Text
			XSEC_E_TRAIL-Cell
			XSEC_E_TRAIL-Line
			XSEC_E_TRAIL-Text
			XSEC_E_TEL-Cell
			XSEC_E_TEL-Line
			XSEC_E_TEL-Text
			XSEC_E_TETL-Cell
			XSEC_E_TETL-Line
			XSEC_E_TETL-Text
			XSEC_E_Feature-Text-Cell
			XSEC_E_Feature-Text-Line
			XSEC_E_Feature-Text-Text
			XSEC_E_MOBSC-Cell
			XSEC_E_MOBSC-Line
			XSEC_E_MOBSC-Text
			XSEC_E_DOBSC-Cell
			XSEC_E_DOBSC-Line
			XSEC_E_DOBSC-Text

Design File Name	Reference File Name(s)	Logical Name(s)	Levels On
			XSEC_E_TLIML-Cell
			XSEC_E_TLIML-Line
			XSEC_E_TLIML-Text
			XSEC_E_TRCR-Sgnl-Cell
			XSEC_E_TRCR-Sgnl-Line
			XSEC_E_TRCR-Sgnl-Text
			XSEC_E_OVHD-Combo-Util-Text
			XSEC_E_Combo-Util-Elec-Traf-Ctrl-Cell
			XSEC_E_OVHD-Combo-Util-Line-Elec-Traf-Ctrl-Line
			XSEC_E_Combo-Util-Elec-Tele-Cell
			XSEC_E_OVHD-Combo-Util-Line-Elec-Tele-Line
			XSEC_E_Combo-Util-Elec-Tele-Traf-Ctrl-Cell
			XSEC_E_OVHD-Combo-Util-Line-Elec-Tele-Traf-Ctrl-Line
			XSEC_E_Combo-Util-Elec-Tele-TV-Cell
			XSEC_E_OVHD-Combo-Util-Line-Elec-Tele-TV-Line
			XSEC_E_Combo-Util-Elec-Tele-TV-Traf-Ctrl-Cell
			XSEC_E_OVHD-Combo-Util-Line-Elec-Tele-TV-Traf-Ctrl-Line
			XSEC_E_Combo-Util-Elec-TV-Cell
			XSEC_E_OVHD-Combo-Util-Line-Elec-TV-Line
			XSEC_E_Combo-Util-Elec-TV-Traf-Ctrl-Cell
			XSEC_E_OVHD-Combo-Util-Line-Elec-TV-Traf-Ctrl-Line
			XSEC_E_Combo-Util-Tele-Traf-Ctrl-Cell
			XSEC_E_OVHD-Combo-Util-Line-Tele-Traf-Ctrl-Line
			XSEC_E_Combo-Util-Tele-TV-Cell
			XSEC_E_OVHD-Combo-Util-Line-Tele-TV-Line
			XSEC_E_Combo-Util-Tele-TV-Traf-Ctrl-Cell
			XSEC_E_OVHD-Combo-Util-Line-Tele-TV-Traf-Ctrl-Line
			XSEC_E_Combo-Util-TV-Traf-Ctrl-Cell
			XSEC_E_OVHD-Combo-Util-Line-TV-Traf-Ctrl-Line

Design File Name	Reference File Name(s)	Logical Name(s)	Levels On
			XSEC_E_Elec-Cell
			XSEC_E_OVHD-Elec-Line
			XSEC_E_OVHD-Elec-Text
			XSEC_E_Guy-Cell
			XSEC_E_OVHD-Guy-Line
			XSEC_E_OVHD-Guy-Text
			XSEC_E_Tele-Cell
			XSEC_E_OVHD-Tele-Line
			XSEC_E_OVHD-Tele-Text
			XSEC_E_TV-Cell
			XSEC_E_OVHD-TV-Line
			XSEC_E_OVHD-TV-Text
			XSEC_E_Traf-Ctrl-Cell
			XSEC_E_OVHD-Traf-Ctrl-Line
			XSEC_E_OVHD-Traf-Ctrl-Text
			XSEC_E_TRIVER-Cell
			XSEC_E_TRIVER-Line
			XSEC_E_TRIVER-Text
			XSEC_E_TLAKE-Cell
			XSEC_E_TLAKE-Line
			XSEC_E_TLAKE-Text
			XSEC_E_TCOR-Cell
			XSEC_E_TCOR-Line
			XSEC_E_TCOR-Text

Design File Name	Reference File Name(s)	Logical Name(s)	Levels On
			XSEC_E_DHDS-Cell
			XSEC_E_DHDS-Line
			XSEC_E_DHDS-Text
			XSEC_E_TBF-Cell
			XSEC_E_TBF-Line
			XSEC_E_TBF-Text
			XSEC_E_TWR-Cell
			XSEC_E_TWR-Line
			XSEC_E_TWR-Text
			XSEC_P_Drainage-Cell
			XSEC_P_Drainage-Line
			XSEC_P_Drainage-Text
			XSEC_P_Finish-Cell
			XSEC_P_Finish-Line
			XSEC_P_Finish-Text
			XSEC_P_Grid-Elev-Text
			XSEC_P_Grid-Offset-Text
			XSEC_P_Label-Cell
			XSEC_P_Label-Line
			XSEC_P_Label-Point
			XSEC_P_Label-Text
			XSEC_P_Scale-Cell
			XSEC_P_Scale-Line
			XSEC_P_Scale-Text

Design File Name	Reference File Name(s)	Logical Name(s)	Levels On
			XSEC_P_Stage1-Cell
			XSEC_P_Stage1-Line
			XSEC_P_Stage1-Text
			XSEC_P_Stage2-Cell
			XSEC_P_Stage2-Line
			XSEC_P_Stage2-Text
			XSEC_P_Stage3-Cell
			XSEC_P_Stage3-Line
			XSEC_P_Stage3-Text
			XSEC_P_Stage4-Cell
			XSEC_P_Stage4-Line
			XSEC_P_Stage4-Text
			XSEC_P_Stage5-Cell
			XSEC_P_Stage5-Line
			XSEC_P_Stage5-Text
			XSEC_P_Station-Cell
			XSEC_P_Station-Line
			XSEC_P_Station-Text
			XSEC_P_Subgrade-Cell
			XSEC_P_Subgrade-Line
			XSEC_P_Subgrade-Text
			XSEC_P_Xslope-Cell
			XSEC_P_Xslope-Line
			XSEC_P_Xslope-Text

Design File Name	Reference File Name(s)	Logical Name(s)	Levels On
			XSEC_P_Component-Blue-Cell
			XSEC_P_Component-Blue-Line
			XSEC_P_Component-Blue-Text
			XSEC_P_Component-Cyan-Cell
			XSEC_P_Component-Cyan-Line
			XSEC_P_Component-Cyan-Text
			XSEC_P_Component-Green-Cell
			XSEC_P_Component-Green-Line
			XSEC_P_Component-Green-Text
			XSEC_P_Component-Orange-Cell
			XSEC_P_Component-Orange-Line
			XSEC_P_Component-Orange-Text
			XSEC_P_Component-Purple-Cell
			XSEC_P_Component-Purple-Line
			XSEC_P_Component-Purple-Text
			XSEC_P_Component-Red-Cell
			XSEC_P_Component-Red-Line
			XSEC_P_Component-Red-Text
			XSEC_P_Component-White-Cell
			XSEC_P_Component-White-Line
			XSEC_P_Component-White-Text
			XSEC_P_Component-Yellow-Cell
			XSEC_P_Component-Yellow-Line
			XSEC_P_Component-Yellow-Text

Design File Name	Reference File Name(s)	Logical Name(s)	Levels On
			XSEC_P_Ditch-and-Channel-Cell
			XSEC_P_Ditch-and-Channel-Line
			XSEC_P_Ditch-and-Channel-Text
			XSEC_P_STKCUT_Const-Limit-Cut-Cell
			XSEC_P_STKCUT_Const-Limit-Cut-Line
			XSEC_P_STKCUT_Const-Limit-Cut-Text
			XSEC_P_STKFIL_Const-Limit-Fill-Cell
			XSEC_P_STKFIL_Const-Limit-Fill-Line
			XSEC_P_STKFIL_Const-Limit-Fill-Text
			XSEC_P_Cut-Line-Cell
			XSEC_P_Cut-Line-Line
			XSEC_P_Cut-Line-Text
			XSEC_P_Fill-Line-Cell
			XSEC_P_Fill-Line-Line
			XSEC_P_Fill-Line-Text
			XSEC_P_Misc-Const-Feat-Cell
			XSEC_P_Misc-Const-Feat-Line
			XSEC_P_Misc-Const-Feat-Text
			XSEC_P_Event-Points-Sta-Ldr-Cell
			XSEC_P_Event-Points-Sta-Ldr-Line
			XSEC_P_Event-Points-Sta-Ldr-Text
			XSEC_P_VA-Cardinal-Points-Sta-Ldr-Cell
			XSEC_P_VA-Cardinal-Points-Sta-Ldr-Line
			XSEC_P_VA-Cardinal-Points-Sta-Ldr-Text

Design File Name	Reference File Name(s)	Logical Name(s)	Levels On
			XSEC_P_Exterior-Boundary-Cell
			XSEC_P_Exterior-Boundary-Line
			XSEC_P_Exterior-Boundary-Text
			XSEC_P_Transverse-Feature-Cell
			XSEC_P_Transverse-Feature-Line
			XSEC_P_Transverse-Feature-Text
			XSEC_P_DWESMT-Cell
			XSEC_P_DWESMT-Line
			XSEC_P_DWESMT-Text
			XSEC_P_PESMT-Cell
			XSEC_P_PESMT-Line
			XSEC_P_PESMT-Text
			XSEC_P_TESMT-Cell
			XSEC_P_TESMT-Line
			XSEC_P_TESMT-Text
			XSEC_P_CONSTCL-Cell
			XSEC_P_CONSTCL-Line
			XSEC_P_CONSTCL-Text
			XSEC_P_CROWN-Cell
			XSEC_P_CROWN-Line
			XSEC_P_CROWN-Text
			XSEC_P_Bridge-Cell
			XSEC_P_Bridge-Line
			XSEC_P_Bridge-Text

Design File Name	Reference File Name(s)	Logical Name(s)	Levels On
			XSEC_P_Curb-Gutter-Cell
			XSEC_P_Curb-Gutter-Line
			XSEC_P_Curb-Gutter-Text
			XSEC_P_Driveway-Cell
			XSEC_P_Driveway-Line
			XSEC_P_Driveway-Text
			XSEC_P_EOP-Cell
			XSEC_P_EOP-Line
			XSEC_P_EOP-Text
			XSEC_P_EPSHLDR-Cell
			XSEC_P_EPSHLDR-Line
			XSEC_P_EPSHLDR-Text
			XSEC_P_Fence-Cell
			XSEC_P_Fence-Line
			XSEC_P_Fence-Text
			XSEC_P_Guardrail-Cell
			XSEC_P_Guardrail-Line
			XSEC_P_Guardrail-Text
			XSEC_P_REQD-RW-Cell
			XSEC_P_REQD-RW-Line
			XSEC_P_REQD-RW-Text
			XSEC_P_Lane-Cell
			XSEC_P_Lane-Line
			XSEC_P_Lane-Text

Design File Name	Reference File Name(s)	Logical Name(s)	Levels On
			XSEC_P_SHLDR-Cell
			XSEC_P_SHLDR-Line
			XSEC_P_SHLDR-Text
			XSEC_P_SIDECL-Cell
			XSEC_P_SIDECL-Line
			XSEC_P_SIDECL-Text
			XSEC_P_Sidewalk-Cell
			XSEC_P_Sidewalk-Line
			XSEC_P_Sidewalk-Text
			XSEC_P_DETCL-Cell
			XSEC_P_DETCL-Line
			XSEC_P_DETCL-Text
			XSEC_P_Appr-Slab-Cell
			XSEC_P_Appr-Slab-Line
			XSEC_P_Appr-Slab-Text
			XSEC_P_Details-Rdwy-Dim-Cell
			XSEC_P_Details-Rdwy-Dim-Line
			XSEC_P_Details-Rdwy-Dim-Text
			XSEC_P_Median-Side-Barrier-Cell
			XSEC_P_Median-Side-Barrier-Line
			XSEC_P_Median-Side-Barrier-Text
			XSEC_P_Sound-Barrier-Wall-Cell
			XSEC_P_Sound-Barrier-Wall-Line
			XSEC_P_Sound-Barrier-Wall-Text

Design File Name	Reference File Name(s)	Logical Name(s)	Levels On
			XSEC_P_Retain-Wall-Cell
			XSEC_P_Retain-Wall-Line
			XSEC_P_Retain-Wall-Text
			XSEC_P_Endarea-Fill-Line
			XSEC_P_Endarea-Cut-Line
			XSEC_P_Overlay-Cell
			XSEC_P_Overlay-Line
			XSEC_P_Overlay-Text
			XSEC_P_Milling-Cell
			XSEC_P_Milling-Line
			XSEC_P_Milling-Text
			XSEC_P_WALL-PROF-Top-of-Wall-Cell
			XSEC_P_WALL-PROF-Top-of-Wall-Line
			XSEC_P_WALL-PROF-Top-of-Wall-Text
			XSEC_P_WALL-PROF-Bottom-of-Wall-Cell
			XSEC_P_WALL-PROF-Bottom-of-Wall-Line
			XSEC_P_WALL-PROF-Bottom-of-Wall-Text
			XSEC_P_WALL-PROF-Top-of-Footing-Cell
			XSEC_P_WALL-PROF-Top-of-Footing-Line
			XSEC_P_WALL-PROF-Top-of-Footing-Text
			XSEC_P_WALL-PROF-Finish-Grd-BoW-Cell
			XSEC_P_WALL-PROF-Finish-Grd-BoW-Line
			XSEC_P_WALL-PROF-Finish-Grd-BoW-Text
			XSEC_P_WALL-PROF-Finish-Grd-FoW-Cell
			XSEC_P_WALL-PROF-Finish-Grd-FoW-Line
			XSEC_P_WALL-PROF-Finish-Grd-FoW-Text

Design File Name	Reference File Name(s)	Logical Name(s)	Levels On
			XSEC_P_WALL-PROF-Existing-Grd-Cell
			XSEC_P_WALL-PROF-Existing-Grd-Line
			XSEC_P_WALL-PROF-Existing-Grd-Text

2-5 (20)Staging Details

Design File Name	Reference File Name(s)	Logical Name(s)	Levels On
1234567_20.DGN [m]	NA	NA	SHT_B_20-Staging-Details
			SHT_B_Legend-Logo-Scale
			SHT_B_Plot-Sub-Text
			SHT_B_Plotting-Info-Tags
			SHT_B_Sheet-Outline-Line
			SHT_B_Sheet-Outline-Text
			SHT_B_Title-Block
			SHT_B_Plot-Border-Inner-Line
			SHT_B_Plot-Border-Outer-Line
	1234567STE#.DGN	STE#	STE_P_STGD-Misc
			STE_P_DETOUR-Misc-Text
[m] Multi Drawing DGN Drawing File.			

2-5 (21)Drainage Area Map

Design File Name	Reference File Name(s)	Logical Name(s)	Levels On (See Plan Drawing Levels Section for Level Usage)
1234567_21-0001.DGN [s]	NA	NA	SHT_B_21-Drainage-Area-Map
			SHT_B_Legend-Logo-Scale
			SHT_B_Match-Lines-Line
			SHT_B_Match-Lines-Text
			SHT_B_Misc-P
			SHT_B_Plot-Sub-Text
			SHT_B_Plotting-Info-Tags
			SHT_B_Sheet-Outline-Line
			SHT_B_Sheet-Outline-Text
			SHT_B_Stage-Text
			SHT_B_Title-Block
			SHT_B_Plot-Border-Inner-Line
			SHT_B_Plot-Border-Outer-Line
	1234567MAIN.DGN	MAIN	MAIN_P_CONSTCL-Line
			MAIN_P_SIDECL-Line
			MAIN_P_EOP-Line
			MAIN_P_Appr-Slab-Line
			MAIN_P_Bridge-Line
			MAIN_P_Retain-Wall-Line
	1234567DRNG.DGN	DRNG	DRNG_P_BASIN-Boundary-Major-Line
			DRNG_P_Cross-Drain-and-Culv-Line
			DRNG_P_Bridge-Culv-Line
[s] Single Drawing DGN Drawing File.			

Design File Name	Reference File Name(s)	Logical Name(s)	Levels On (See Plan Drawing Levels Section for Level Usage)
	1234567ENVE.DGN	ENVE	ENVE_E_WetInd-Bound-Line
			ENVE_E_WetInd-Stream-Delin-Line
			ENVE_E_WetInd-Stream-Text
			ENVE_E_WetInd-Pattern
			ENVE_E_WetInd-Shape
			ENVE_E_Endgd-Spec-Line
			ENVE_E_Endgd-Spec-Text
			ENVE_E_Endgd-Spec-Pattern
			ENVE_E_Endgd-Spec-Shape
			ENVE_E_Hist-Rsc-Line
			ENVE_E_Hist-Rsc-Text
			ENVE_E_Hist-Rsc-Pattern
			ENVE_E_Hist-Rsc-Shape
			ENVE_E_Arch-Line
			ENVE_E_Arch-Text
			ENVE_E_Arch-Pattern
			ENVE_E_Arch-Shape
			ENVE_E_Cult-Rsc-Delin-Line
			ENVE_E_Cult-Rsc-Text
			ENVE_E_Cult-Rsc-Pattern
			ENVE_E_Cult-Rsc-Shape
			ENVE_E_Haz-Mat-Delin-Line
			ENVE_E_Haz-Mat-Text
			ENVE_E_Haz-Mat-Pattern
			ENVE_E_Haz-Mat-Shape

Design File Name	Reference File Name(s)	Logical Name(s)	Levels On (See Plan Drawing Levels Section for Level Usage)
			ENVE_E_Env-Justice-Line
			ENVE_E_Env-Justice-Text
			ENVE_E_Env-Justice-Pattern
			ENVE_E_Env-Justice-Shape
			ENVE_E_ESA-Line
			ENVE_E_ESA-Text
			ENVE_E_ESA-Pattern
			ENVE_E_ESA-Shape
	1234567ENVP.DGN	ENVP	ENVP_P_Relocations-Line
			ENVP_P_Relocations-Text
			ENVP_P_Socl-Resc-Impact-Area-Line
			ENVP_P_Socl-Resc-Impact-Area-Pattern
			ENVP_P_Socl-Resc-Impact-Area-Text
			ENVP_P_Hist-APE-Line
			ENVP_P_Hist-APE-Pattern
			ENVP_P_Hist-APE-Text
			ENVP_P_Cultrl-Resc-Impact-Area-Line
			ENVP_P_Cultrl-Resc-Impact-Area-Pattern
			ENVP_P_Cultrl-Resc-Impact-Area-Text
			ENVP_P_WetInd-Impact-Area-Line
			ENVP_P_WetInd-Impact-Area-Pattern
			ENVP_P_WetInd-Impact-Area-Text
			ENVP_P_WetInd-Mitigat-Site-Line
			ENVP_P_WetInd-Mitigat-Site-Pattern
			ENVP_P_WetInd-Mitigat-Site-Text

Design File Name	Reference File Name(s)	Logical Name(s)	Levels On (See Plan Drawing Levels Section for Level Usage)
			ENVP_P_Fldplain-Impact-Area-Line
			ENVP_P_Fldplain-Impact-Area-Pattern
			ENVP_P_Fldplain-Impact-Area-Text
			ENVP_P_Impacted-UST
			ENVP_P_Noise-Study-Recept
			ENVP_P_Noise-Study-Readings
			ENVP_P_Noise-Study-Proj-Noise-Lvls
			ENVP_P_Noise-Study-Noise-Cont
			ENVP_P_Noise-Study-Impacted-Prop
			ENVP_P_Viewshed-Vis-Impact

2-5 (22)Drainage Profiles

Design File Name	Reference File Name(s)	Logical Name(s)	Levels On
1234567_22.DGN [m]	NA	NA	SHT_B_22-Drainage-Profiles
			SHT_B_Grid-Elevation-Text
			SHT_B_Grid-Major-Line
			SHT_B_Grid-Minor-Line
			SHT_B_Grid-Offset-Text
			SHT_B_Grid-Station-Text
			SHT_B_Legend-Logo-Scale
			SHT_B_Major-Elevation-Tic-Line
			SHT_B_Major-Offset-Tic-Line
			SHT_B_Minor-Elevation-Tic-Line
			SHT_B_Minor-Offset-Tic-Line
			SHT_B_Misc-P
			SHT_B_Plot-Sub-Text
			SHT_B_Plotting-Info-Tags
			SHT_B_Sheet-Outline-Line
			SHT_B_Sheet-Outline-Text
			SHT_B_Plot-Border-Inner-Line
			SHT_B_Plot-Border-Outer-Line
			PROF_E_Drainage-Cell
			PROF_E_Drainage-Line
			PROF_E_Drainage-Text
			PROF_E_Ground-Cell
			PROF_E_Ground-Line
			PROF_E_Ground-Text
			PROF_E_Substratum1-Cell
			PROF_E_Substratum1-Line
			PROF_E_Substratum1-Text
[m] Multi Drawing DGN Drawing File.			

Design File Name	Reference File Name(s)	Logical Name(s)	Levels On (See Plan Drawing Levels Section for Level Usage)
			PROF_E_Substratum2-Cell
			PROF_E_Substratum2-Line
			PROF_E_Substratum2-Text
			PROF_E_Substratum3-Cell
			PROF_E_Substratum3-Line
			PROF_E_Substratum3-Text
			PROF_E_Ground_Bogus-Cell
			PROF_E_Ground_Bogus-Line
			PROF_E_Ground_Bogus-Text
			PROF_E_Ground_Enhancement-Cell
			PROF_E_Ground_Enhancement-Line
			PROF_E_Ground_Enhancement-Text
			PROF_E_DADB-Cell
			PROF_E_DADB-Line
			PROF_E_DADB-Text
			PROF_E_DCB-Cell
			PROF_E_DCB-Line
			PROF_E_DCB-Text
			PROF_E_DCEF-Cell
			PROF_E_DCEF-Line
			PROF_E_DCEF-Text
			PROF_E_DCWE-Cell
			PROF_E_DCWE-Line
			PROF_E_DCWE-Text

Design File Name	Reference File Name(s)	Logical Name(s)	Levels On (See Plan Drawing Levels Section for Level Usage)
			PROF_E_DDCB-Cell
			PROF_E_DDCB-Line
			PROF_E_DDCB-Text
			PROF_E_DDI-Cell
			PROF_E_DDI-Line
			PROF_E_DDI-Text
			PROF_E_DDL-Cell
			PROF_E_DDL-Line
			PROF_E_DDL-Text
			PROF_E_DDT-Cell
			PROF_E_DDT-Line
			PROF_E_DDT-Text
			PROF_E_DEW-Cell
			PROF_E_DEW-Line
			PROF_E_DEW-Hatch-Line
			PROF_E_DEW-Text
			PROF_E_DHWE-Cell
			PROF_E_DHWE-Line
			PROF_E_DHWE-Text
			PROF_E_DHWM-Cell
			PROF_E_DHWM-Line
			PROF_E_DHWM-Text
			PROF_E_DJB-Cell
			PROF_E_DJB-Line
			PROF_E_DJB-Text

Design File Name	Reference File Name(s)	Logical Name(s)	Levels On (See Plan Drawing Levels Section for Level Usage)
			PROF_E_DMISC-Cell
			PROF_E_DMISC-Line
			PROF_E_DMISC-Text
			PROF_E_DPC-Cell
			PROF_E_DPC-Line
			PROF_E_DPC-Text
			PROF_E_DPD-Cell
			PROF_E_DPD-Line
			PROF_E_DPD-Text
			PROF_E_DPM-Cell
			PROF_E_DPM-Line
			PROF_E_DPM-Text
			PROF_E_DPP-Cell
			PROF_E_DPP-Line
			PROF_E_DPP-Text
			PROF_E_DSB-Cell
			PROF_E_DSB-Line
			PROF_E_DSB-Text
			PROF_E_DSC-Cell
			PROF_E_DSC-Line
			PROF_E_DSC-Text
			PROF_E_DSE-Cell
			PROF_E_DSE-Line
			PROF_E_DSE-Text

Design File Name	Reference File Name(s)	Logical Name(s)	Levels On (See Plan Drawing Levels Section for Level Usage)
			PROF_E_DSPURDK-Cell
			PROF_E_DSPURDK-Line
			PROF_E_DSPURDK-Text
			PROF_E_DSTC-Cell
			PROF_E_DSTC-Line
			PROF_E_DSTC-Text
			PROF_E_DSWE-Cell
			PROF_E_DSWE-Line
			PROF_E_DSWE-Text
			PROF_E_DWB-Cell
			PROF_E_DWB-Line
			PROF_E_DWB-Text
			PROF_E_DWE-Cell
			PROF_E_DWE-Line
			PROF_E_DWE-Text
			PROF_E_MDITCHFL-Cell
			PROF_E_MDITCHFL-Line
			PROF_E_MDITCHFL-Text
			PROF_E_MISC-Cell
			PROF_E_MISC-Line
			PROF_E_MISC-Text
			PROF_E_MPCKGRD-Cell
			PROF_E_MPCKGRD-Line
			PROF_E_MPCKGRD-Text

Design File Name	Reference File Name(s)	Logical Name(s)	Levels On (See Plan Drawing Levels Section for Level Usage)
			PROF_E_MPCKPAV-Cell
			PROF_E_MPCKPAV-Line
			PROF_E_MPCKPAV-Text
			PROF_E_MSEWLINE-Cell
			PROF_E_MSEWLINE-Line
			PROF_E_MSEWLINE-Text
			PROF_E_SBNCHMK-Cell
			PROF_E_SBNCHMK-Pnt#-Cell
			PROF_E_SBNCHMK-Pnt#-Line
			PROF_E_SBNCHMK-Pnt#-Text
			PROF_E_SBNCHMK-Text
			PROF_E_SCCHK-Cell
			PROF_E_SCCHK-Line
			PROF_E_SCCHK-Text
			PROF_E_SDCD-Cell
			PROF_E_SDCD-Line
			PROF_E_SDCD-Line-Text
			PROF_E_SDCD-Pnt#-Text
			PROF_E_SLCD-Cell
			PROF_E_SLCD-Line
			PROF_E_SLCD-Line-Text
			PROF_E_SLCD-Pnt#-Text
			PROF_E_SLCM-Cell
			PROF_E_SLCM-Line
			PROF_E_SLCM-Line-Text
			PROF_E_SLCM-Pnt#-Text

Design File Name	Reference File Name(s)	Logical Name(s)	Levels On (See Plan Drawing Levels Section for Level Usage)
			PROF_E_SNGSCM-Cell
			PROF_E_SNGSCM-Pnt#-Text
			PROF_E_SNGSCM-Text
			PROF_E_TAC-Cell
			PROF_E_TAC-Line
			PROF_E_TAC-Text
			PROF_E_TBAS-Cell
			PROF_E_TBAS-Line
			PROF_E_TBAS-Text
			PROF_E_TBCAP-Cell
			PROF_E_TBCAP-Line
			PROF_E_TBCAP-Text
			PROF_E_TBC-Cell
			PROF_E_TBC-Line
			PROF_E_TBC-Text
			PROF_E_TBCL-Cell
			PROF_E_TBCL-Line
			PROF_E_TBCL-Text
			PROF_E_TBGL-Cell
			PROF_E_TBGL-Line
			PROF_E_TBGL-Text
			PROF_E_TBLD-Cell
			PROF_E_TBLD-Line
			PROF_E_TBLD-Text

Design File Name	Reference File Name(s)	Logical Name(s)	Levels On (See Plan Drawing Levels Section for Level Usage)
			PROF_E_TBLDRL-Cell
			PROF_E_TBLDRL-Line
			PROF_E_TBLDRL-Text
			PROF_E_TBRDGCEN-Cell
			PROF_E_TBRDGCEN-Line
			PROF_E_TBRDGCEN-Text
			PROF_E_TBRDGCOR-Cell
			PROF_E_TBRDGCOR-Line
			PROF_E_TBRDGCOR-Text
			PROF_E_TCAN-Cell
			PROF_E_TCAN-Line
			PROF_E_TCAN-Text
			PROF_E_TCBA-Cell
			PROF_E_TCBA-Line
			PROF_E_TCBA-Text
			PROF_E_TCBF-Cell
			PROF_E_TCBF-Line
			PROF_E_TCBF-Text
			PROF_E_TCEM-Cell
			PROF_E_TCEM-Line
			PROF_E_TCEM-Text
			PROF_E_TCGF-Cell
			PROF_E_TCGF-Line
			PROF_E_TCGF-Text

Design File Name	Reference File Name(s)	Logical Name(s)	Levels On (See Plan Drawing Levels Section for Level Usage)
			PROF_E_TCGT-Cell
			PROF_E_TCGT-Line
			PROF_E_TCGT-Text
			PROF_E_TCOLC-Cell
			PROF_E_TCOLC-Line
			PROF_E_TCOLC-Text
			PROF_E_TCOLE-Cell
			PROF_E_TCOLE-Line
			PROF_E_TCOLE-Text
			PROF_E_TCUL-Cell
			PROF_E_TCUL-Line
			PROF_E_TCUL-Text
			PROF_E_TDR-Cell
			PROF_E_TDR-Line
			PROF_E_TDR-Text
			PROF_E_TEAD-Cell
			PROF_E_TEAD-Line
			PROF_E_TEAD-Text
			PROF_E_TEAP-Cell
			PROF_E_TEAP-Line
			PROF_E_TEAP-Text
			PROF_E_TEAS-Cell
			PROF_E_TEAS-Line
			PROF_E_TEAS-Text

Design File Name	Reference File Name(s)	Logical Name(s)	Levels On (See Plan Drawing Levels Section for Level Usage)
			PROF_E_TECD-Cell
			PROF_E_TECD-Line
			PROF_E_TECD-Text
			PROF_E_TECP-Cell
			PROF_E_TECP-Line
			PROF_E_TECP-Text
			PROF_E_TEDD-Cell
			PROF_E_TEDD-Line
			PROF_E_TEDD-Text
			PROF_E_TEDR-Cell
			PROF_E_TEDR-Line
			PROF_E_TEDR-Text
			PROF_E_TENDROLL-Cell
			PROF_E_TENDROLL-Line
			PROF_E_TENDROLL-Text
			PROF_E_TEST-Cell
			PROF_E_TEST-Line
			PROF_E_TEST-Text
			PROF_E_TFBW-Cell
			PROF_E_TFBW-Line
			PROF_E_TFBW-Text
			PROF_E_TFCL-Cell
			PROF_E_TFCL-Line
			PROF_E_TFCL-Text

Design File Name	Reference File Name(s)	Logical Name(s)	Levels On (See Plan Drawing Levels Section for Level Usage)
			PROF_E_TFE-Cell
			PROF_E_TFE-Line
			PROF_E_TFE-Text
			PROF_E_TFFW-Cell
			PROF_E_TFFW-Line
			PROF_E_TFFW-Text
			PROF_E_TFP-Cell
			PROF_E_TFP-Line
			PROF_E_TFP-Text
			PROF_E_TFT-Cell
			PROF_E_TFT-Line
			PROF_E_TFT-Text
			PROF_E_TFW-Cell
			PROF_E_TFW-Line
			PROF_E_TFW-Text
			PROF_E_TG-Cell
			PROF_E_TG-Line
			PROF_E_TG-Text
			PROF_E_TGFV-Cell
			PROF_E_TGFV-Line
			PROF_E_TGFV-Text
			PROF_E_TGMW-Cell
			PROF_E_TGMW-Line
			PROF_E_TGMW-Text

Design File Name	Reference File Name(s)	Logical Name(s)	Levels On (See Plan Drawing Levels Section for Level Usage)
			PROF_E_TGP-Cell
			PROF_E_TGP-Line
			PROF_E_TGP-Text
			PROF_E_TGPI-Cell
			PROF_E_TGPI-Line
			PROF_E_TGPI-Text
			PROF_E_TGR-Cell
			PROF_E_TGR-Line
			PROF_E_TGR-Text
			PROF_E_TGRV-Cell
			PROF_E_TGRV-Line
			PROF_E_TGRV-Text
			PROF_E_TGST-Cell
			PROF_E_TGST-Line
			PROF_E_TGST-Text
			PROF_E_TGVP-Cell
			PROF_E_TGVP-Line
			PROF_E_TGVP-Text
			PROF_E_THC-Cell
			PROF_E_THC-Line
			PROF_E_THC-Text
			PROF_E_THCR-Cell
			PROF_E_THCR-Line
			PROF_E_THCR-Text

Design File Name	Reference File Name(s)	Logical Name(s)	Levels On (See Plan Drawing Levels Section for Level Usage)
			PROF_E_THM-Cell
			PROF_E_THM-Line
			PROF_E_THM-Text
			PROF_E_THRL-Cell
			PROF_E_THRL-Line
			PROF_E_THRL-Text
			PROF_E_TIRRLMT-Cell
			PROF_E_TIRRLMT-Line
			PROF_E_TIRRLMT-Text
			PROF_E_TIRRPVTP-Cell
			PROF_E_TIRRPVTP-Line
			PROF_E_TIRRPVTP-Text
			PROF_E_TKMP-Cell
			PROF_E_TKMP-Line
			PROF_E_TKMP-Text
			PROF_E_TLIML-Cell
			PROF_E_TLIML-Line
			PROF_E_TLIML-Text
			PROF_E_TMAR-Cell
			PROF_E_TMAR-Line
			PROF_E_TMAR-Text
			PROF_E_TMHCR-Cell
			PROF_E_TMHCR-Line
			PROF_E_TMHCR-Text

Design File Name	Reference File Name(s)	Logical Name(s)	Levels On (See Plan Drawing Levels Section for Level Usage)
			PROF_E_TMHRL-Cell
			PROF_E_TMHRL-Line
			PROF_E_TMHRL-Text
			PROF_E_TMISC-Cell
			PROF_E_TMISC-Line
			PROF_E_TMISC-Pnt-Cell
			PROF_E_TMISC-Text
			PROF_E_TMPH-Cell
			PROF_E_TMPH-Line
			PROF_E_TMPH-Text
			PROF_E_TMPR-Cell
			PROF_E_TMPR-Line
			PROF_E_TMPR-Text
			PROF_E_TPBL-Cell
			PROF_E_TPBL-Line
			PROF_E_TPBL-Text
			PROF_E_TRCL-Cell
			PROF_E_TRCL-Line
			PROF_E_TRCL-Text
			PROF_E_TRCR-Cell
			PROF_E_TRCR-Line
			PROF_E_TRCR-Text
			PROF_E_TRCRE-Cell
			PROF_E_TRCRE-Line
			PROF_E_TRCRE-Text

Design File Name	Reference File Name(s)	Logical Name(s)	Levels On (See Plan Drawing Levels Section for Level Usage)
			PROF_E_TRP-Cell
			PROF_E_TRP-Line
			PROF_E_TRP-Text
			PROF_E_TS-Cell
			PROF_E_TS-Line
			PROF_E_TS-Text
			PROF_E_TSATDSH-Cell
			PROF_E_TSATDSH-Line
			PROF_E_TSATDSH-Text
			PROF_E_TSC-Cell
			PROF_E_TSC-Line
			PROF_E_TSC-Text
			PROF_E_TSE-Cell
			PROF_E_TSE-Line
			PROF_E_TSE-Text
			PROF_E_TSW-Cell
			PROF_E_TSW-Line
			PROF_E_TSW-Text
			PROF_E_TTRE-Cell
			PROF_E_TTRE-Line
			PROF_E_TTRE-Text
			PROF_E_TUD-Cell
			PROF_E_TUD-Line
			PROF_E_TUD-Text

Design File Name	Reference File Name(s)	Logical Name(s)	Levels On (See Plan Drawing Levels Section for Level Usage)
			PROF_E_TVF-Cell
			PROF_E_TVF-Line
			PROF_E_TVF-Text
			PROF_E_TVG-Cell
			PROF_E_TVG-Line
			PROF_E_TVG-Text
			PROF_E_TWELL-Cell
			PROF_E_TWELL-Line
			PROF_E_TWELL-Text
			PROF_E_TWF-Cell
			PROF_E_TWF-Line
			PROF_E_TWF-Text
			PROF_E_TWFB-Cell
			PROF_E_TWFB-Line
			PROF_E_TWFB-Text
			PROF_E_TWFT-Cell
			PROF_E_TWFT-Line
			PROF_E_TWFT-Text
			PROF_E_TWL-Cell
			PROF_E_TWL-Line
			PROF_E_TWL-Text
			PROF_E_UELBOX-Cell
			PROF_E_UELBOX-Line
			PROF_E_UELBOX-Text

Design File Name	Reference File Name(s)	Logical Name(s)	Levels On (See Plan Drawing Levels Section for Level Usage)
			PROF_E_UFH-Cell
			PROF_E_UFH-Line
			PROF_E_UFH-Text
			PROF_E_UGM-Cell
			PROF_E_UGM-Line
			PROF_E_UGM-Text
			PROF_E_UPGA-Cell
			PROF_E_UPGA-Line
			PROF_E_UPGA-Text
			PROF_E_UGP-Cell
			PROF_E_UGP-Line
			PROF_E_UGP-Text
			PROF_E_ULP-Cell
			PROF_E_ULP-Line
			PROF_E_ULP-Text
			PROF_E_UMHE-Cell
			PROF_E_UMHE-Line
			PROF_E_UMHE-Text
			PROF_E_UMHSS-Cell
			PROF_E_UMHSS-Line
			PROF_E_UMHSS-Text
			PROF_E_UMHSSF-Cell
			PROF_E_UMHSSF-Line
			PROF_E_UMHSSF-Text

Design File Name	Reference File Name(s)	Logical Name(s)	Levels On (See Plan Drawing Levels Section for Level Usage)
			PROF_E_UMHST-Cell
			PROF_E_UMHST-Line
			PROF_E_UMHST-Text
			PROF_E_UMHSTF-Cell
			PROF_E_UMHSTF-Line
			PROF_E_UMHSTF-Text
			PROF_E_UMHT-Cell
			PROF_E_UMHT-Line
			PROF_E_UMHT-Text
			PROF_E_UNGLM-Cell
			PROF_E_UNGLM-Line
			PROF_E_UNGLM-Text
			PROF_E_UNGV-Cell
			PROF_E_UNGV-Line
			PROF_E_UNGV-Text
			PROF_E_UNGVP-Cell
			PROF_E_UNGVP-Line
			PROF_E_UNGVP-Text
			PROF_E_UOEL-Cell
			PROF_E_UOEL-Line
			PROF_E_UOEL-Text
			PROF_E_UOTL-Cell
			PROF_E_UOTL-Line
			PROF_E_UOTL-Text

Design File Name	Reference File Name(s)	Logical Name(s)	Levels On (See Plan Drawing Levels Section for Level Usage)
			PROF_E_UPP-Cell
			PROF_E_UPP-Line
			PROF_E_UPP-Text
			PROF_E_USSL-Cell
			PROF_E_USSL-Line
			PROF_E_USSL-Text
			PROF_E_USTRPOL-Cell
			PROF_E_USTRPOL-Line
			PROF_E_USTRPOL-Text
			PROF_E_UTCM-Cell
			PROF_E_UTCM-Line
			PROF_E_UTCM-Text
			PROF_E_UTP-Cell
			PROF_E_UTP-Line
			PROF_E_UTP-Text
			PROF_E_UTPD-Cell
			PROF_E_UTPD-Line
			PROF_E_UTPD-Text
			PROF_E_UWM-Cell
			PROF_E_UWM-Line
			PROF_E_UWM-Text
			PROF_E_UWV-Cell
			PROF_E_UWV-Line
			PROF_E_UWV-Text

Design File Name	Reference File Name(s)	Logical Name(s)	Levels On (See Plan Drawing Levels Section for Level Usage)
			PROF_E_UYLE-Cell
			PROF_E_UYLE-Line
			PROF_E_UYLE-Text
			PROF_E_UYLG-Cell
			PROF_E_UYLG-Line
			PROF_E_UYLG-Text
			PROF_E_X_SurveyorDefined-Cell
			PROF_E_X_SurveyorDefined-Line
			PROF_E_X_SurveyorDefined-Text
			PROF_E_XX-Cell
			PROF_E_XX-Line
			PROF_E_XX-Text
			PROF_E_TECS-Cell
			PROF_E_TECS-Line
			PROF_E_TECS-Text
			PROF_E_POOL-Cell
			PROF_E_POOL-Line
			PROF_E_POOL-Text
			PROF_E_ORCH-Cell
			PROF_E_ORCH-Line
			PROF_E_ORCH-Text
			PROF_E_TRLN-Cell
			PROF_E_TRLN-Line
			PROF_E_TRLN-Text

Design File Name	Reference File Name(s)	Logical Name(s)	Levels On (See Plan Drawing Levels Section for Level Usage)
			PROF_E_QUAR-Cell
			PROF_E_QUAR-Line
			PROF_E_QUAR-Text
			PROF_E_DOCW-Cell
			PROF_E_DOCW-Line
			PROF_E_DOCW-Text
			PROF_E_TWBR-Cell
			PROF_E_TWBR-Line
			PROF_E_TWBR-Text
			PROF_E_CRBR-Cell
			PROF_E_CRBR-Line
			PROF_E_CRBR-Text
			PROF_E_FNDN-Cell
			PROF_E_FNDN-Line
			PROF_E_FNDN-Text
			PROF_E_RUIN-Cell
			PROF_E_RUIN-Line
			PROF_E_RUIN-Text
			PROF_E_ELEV-Cell
			PROF_E_ELEV-Line
			PROF_E_ELEV-Text
			PROF_E_TANK-Cell
			PROF_E_TANK-Line
			PROF_E_TANK-Text

Design File Name	Reference File Name(s)	Logical Name(s)	Levels On (See Plan Drawing Levels Section for Level Usage)
			PROF_E_DTCH-Cell
			PROF_E_DTCH-Line
			PROF_E_DTCH-Text
			PROF_E_DTCH-Hidden-Cell
			PROF_E_DTCH-Hidden-Line
			PROF_E_DTCH-Hidden-Text
			PROF_E_DITCH-Taper-Cell
			PROF_E_TWFE-Cell
			PROF_E_TWFE-Line
			PROF_E_TWFE-Text
			PROF_E_Tic2-Cell
			PROF_E_GOLF-Cell
			PROF_E_GOLF-Line
			PROF_E_GOLF-Text
			PROF_E_Basketball-Court-Cell
			PROF_E_Basketball-Court-Line
			PROF_E_Basketball-Court-Text
			PROF_E_Flow-Arrow-Cell
			PROF_E_Iron-Pin-Placed-Cell
			PROF_E_RIVER-TIC-MARK-Cell
			PROF_E_WATER-SURFACE-Cell

Design File Name	Reference File Name(s)	Logical Name(s)	Levels On (See Plan Drawing Levels Section for Level Usage)
			PROF_E_BUILD-Cell
			PROF_E_BUILD-Line
			PROF_E_BUILD-Text
			PROF_E_USIGNAL-Cell
			PROF_E_USIGNAL-Line
			PROF_E_USIGNAL-Text
			PROF_E_RIDGE-Cell
			PROF_E_RIDGE-Line
			PROF_E_RIDGE-Text
			PROF_E_UTIL-Cell
			PROF_E_UTIL-Line
			PROF_E_UTIL-Text
			PROF_E_TRAIL-Cell
			PROF_E_TRAIL-Line
			PROF_E_TRAIL-Text
			PROF_E_TEL-Cell
			PROF_E_TEL-Line
			PROF_E_TEL-Text
			PROF_E_TETL-Cell
			PROF_E_TETL-Line
			PROF_E_TETL-Text
			PROF_E_MOBSC-Cell
			PROF_E_MOBSC-Line
			PROF_E_MOBSC-Text

Design File Name	Reference File Name(s)	Logical Name(s)	Levels On (See Plan Drawing Levels Section for Level Usage)
			PROF_E_DOBSC-Cell
			PROF_E_DOBSC-Line
			PROF_E_DOBSC-Text
			PROF_E_TRCR-Sgnl-Cell
			PROF_E_TRCR-Sgnl-Line
			PROF_E_TRCR-Sgnl-Text
			PROF_E_OVHD-Combo-Util-Text
			PROF_E_Combo-Util-Elec-Traf-Ctrl-Cell
			PROF_E_OVHD-Combo-Util-Elec-Traf-Ctrl-Line
			PROF_E_Combo-Util-Elec-Tele-Cell
			PROF_E_OVHD-Combo-Util-Line-Elec-Tele-Line
			PROF_E_Combo-Util-Elec-Tele-Traf-Ctrl-Cell
			PROF_E_OVHD-Combo-Util-Line-Elec-Tele-Traf-Ctrl-Line
			PROF_E_Combo-Util-Elec-Tele-TV-Cell
			PROF_E_OVHD-Combo-Util-Line-Elec-Tele-TV-Line
			PROF_E_Combo-Util-Elec-Tele-TV-Traf-Ctrl-Cell
			PROF_E_OVHD-Combo-Util-Line-Elec-Tele-TV-Traf-Ctrl-Line
			PROF_E_Combo-Util-Elec-TV-Cell
			PROF_E_OVHD-Combo-Util-Line-Elec-TV-Line
			PROF_E_Combo-Util-Elec-TV-Traf-Ctrl-Cell
			PROF_E_OVHD-Combo-Util-Line-Elec-TV-Traf-Ctrl-Line
			PROF_E_Combo-Util-Tele-Traf-Ctrl-Cell
			PROF_E_OVHD-Combo-Util-Line-Tele-Traf-Ctrl-Line
			PROF_E_Combo-Util-Tele-TV-Cell
			PROF_E_OVHD-Combo-Util-Line-Tele-TV-Line
			PROF_E_Combo-Util-Tele-TV-Traf-Ctrl-Cell
			PROF_E_OVHD-Combo-Util-Line-Tele-TV-Traf-Ctrl-Line
			PROF_E_Combo-Util-TV-Traf-Ctrl-Cell
			PROF_E_OVHD-Combo-Util-Line-TV-Traf-Ctrl-Line

Design File Name	Reference File Name(s)	Logical Name(s)	Levels On (See Plan Drawing Levels Section for Level Usage)
			PROF_E_Elec-Cell
			PROF_E_OVHD-Elec-Line
			PROF_E_OVHD-Elec-Text
			PROF_E_Guy-Cell
			PROF_E_OVHD-Guy-Line
			PROF_E_OVHD-Guy-Text
			PROF_E_Tele-Cell
			PROF_E_OVHD-Tele-Line
			PROF_E_OVHD-Tele-Text
			PROF_E_TV-Cell
			PROF_E_OVHD-TV-Line
			PROF_E_OVHD-TV-Text
			PROF_E_Traf-Ctrl-Cell
			PROF_E_OVHD-Traf-Ctrl-Line
			PROF_E_OVHD-Traf-Ctrl-Text
			PROF_E_TSTP-Cell
			PROF_E_TSTP-Line
			PROF_E_TSTP-Text
			PROF_E_TRIVER-Cell
			PROF_E_TRIVER-Line
			PROF_E_TRIVER-Text
			PROF_E_TLAKE-Cell
			PROF_E_TLAKE-Line
			PROF_E_TLAKE-Text

Design File Name	Reference File Name(s)	Logical Name(s)	Levels On (See Plan Drawing Levels Section for Level Usage)
			PROF_E_TCOR-Cell
			PROF_E_TCOR-Line
			PROF_E_TCOR-Text
			PROF_E_DHDS-Cell
			PROF_E_DHDS-Line
			PROF_E_DHDS-Text
			PROF_E_MLBL-Cell
			PROF_E_MLBL-Line
			PROF_E_MLBL-Text
			PROF_P_Drainage-Cell
			PROF_P_Drainage-Line
			PROF_P_Drainage-Text
			PROF_P_Finish-Cell
			PROF_P_Finish-Pt-Cell
			PROF_P_Finish-Line
			PROF_P_Finish-Text
			PROF_P_Finish-Elev-Text
			PROF_P_Subgrade-Cell
			PROF_P_Subgrade-Line
			PROF_P_Subgrade-Text
			PROF_P_Grid-Elev-Cell
			PROF_P_Grid-Elev-Line
			PROF_P_Grid-Elev-Text
			PROF_P_Label-Text
			PROF_P_Scale-Text
			PROF_P_Station-Text

2-5 (22)Drainage Profiles

Design File Name	Reference File Name(s)	Logical Name(s)	Levels On (See Plan Drawing Levels Section for Level Usage)
			PROF_P_Stage1-Cell
			PROF_P_Stage1-Line
			PROF_P_Stage1-Text
			PROF_P_Stage2-Cell
			PROF_P_Stage2-Line
			PROF_P_Stage2-Text
			PROF_P_Stage3-Cell
			PROF_P_Stage3-Line
			PROF_P_Stage3-Text
			PROF_P_Stage4-Cell
			PROF_P_Stage4-Line
			PROF_P_Stage4-Text
			PROF_P_Stage5-Cell
			PROF_P_Stage5-Line
			PROF_P_Stage5-Text
			PROF_P_GoreMainIdeal-Cell
			PROF_P_GoreMainIdeal-Line
			PROF_P_GoreMainIdeal-Text
			PROF_P_GoreMax-Cell
			PROF_P_GoreMax-Line
			PROF_P_GoreMax-Text
			PROF_P_GoreMin-Cell
			PROF_P_GoreMin-Line
			PROF_P_GoreMin-Text

Design File Name	Reference File Name(s)	Logical Name(s)	Levels On (See Plan Drawing Levels Section for Level Usage)
			PROF_P_GoreRampIdeal-Cell
			PROF_P_GoreRampIdeal-Line
			PROF_P_GoreRampIdeal-Text
			PROF_P_EPSHLDR-Cell
			PROF_P_EPSHLDR-Line
			PROF_P_EPSHLDR-Text
			PROF_P_CONSTCL-Cell
			PROF_P_CONSTCL-Line
			PROF_P_CONSTCL-Text
			PROF_P_CONSTCL-Brng-Cell
			PROF_P_CONSTCL-Brng-Line
			PROF_P_CONSTCL-Brng-Text
			PROF_P_CONSTCL-Curve-Data-Cell
			PROF_P_CONSTCL-Curve-Data-Line
			PROF_P_CONSTCL-Curve-Data-Text
			PROF_P_CONSTCL-PC-PT-Sta-Ldr-Cell
			PROF_P_CONSTCL-PC-PT-Sta-Ldr-Line
			PROF_P_CONSTCL-PC-PT-Sta-Ldr-Text
			PROF_P_CONSTCL-Tic-Sta-Cell
			PROF_P_CONSTCL-Tic-Sta-Line
			PROF_P_CONSTCL-Tic-Sta-Text
			PROF_P_Event-Points-Sta-Ldr-Cell
			PROF_P_Event-Points-Sta-Ldr-Line
			PROF_P_Event-Points-Sta-Ldr-Text

Design File Name	Reference File Name(s)	Logical Name(s)	Levels On (See Plan Drawing Levels Section for Level Usage)
			PROF_P_VA-Cardinal-Points-Sta-Ldr-Cell
			PROF_P_VA-Cardinal-Points-Sta-Ldr-Line
			PROF_P_VA-Cardinal-Points-Sta-Ldr-Text
			PROF_P_Exterior-Boundary-Cell
			PROF_P_Exterior-Boundary-Line
			PROF_P_Exterior-Boundary-Text
			PROF_P_Transverse-Feature-Cell
			PROF_P_Transverse-Feature-Line
			PROF_P_Transverse-Feature-Text
			PROF_P_CROWN-Cell
			PROF_P_CROWN-Line
			PROF_P_CROWN-Text
			PROF_P_Bridge-Cell
			PROF_P_Bridge-Line
			PROF_P_Bridge-Text
			PROF_P_Curb-Gutter-Cell
			PROF_P_Curb-Gutter-Line
			PROF_P_Curb-Gutter-Text
			PROF_P_Driveway-Cell
			PROF_P_Driveway-Line
			PROF_P_Driveway-Text
			PROF_P_EOP-Cell
			PROF_P_EOP-Line
			PROF_P_EOP-Text

Design File Name	Reference File Name(s)	Logical Name(s)	Levels On (See Plan Drawing Levels Section for Level Usage)
			PROF_P_Fence-Cell
			PROF_P_Fence-Line
			PROF_P_Fence-Text
			PROF_P_Misc-Const-Feat-Cell
			PROF_P_Misc-Const-Feat-Line
			PROF_P_Misc-Const-Feat-Text
			PROF_P_SHLDR-Cell
			PROF_P_SHLDR-Line
			PROF_P_SHLDR-Text
			PROF_P_SIDECL-Cell
			PROF_P_SIDECL-Line
			PROF_P_SIDECL-Text
			PROF_P_Sidewalk-Cell
			PROF_P_Sidewalk-Line
			PROF_P_Sidewalk-Text
			PROF_P_Cut_Const-Limit-Cut-Cell
			PROF_P_Cut_Const-Limit-Cut-Line
			PROF_P_Cut_Const-Limit-Cut-Text
			PROF_P_FILL_Const-Limit-Fill-Cell
			PROF_P_FILL_Const-Limit-Fill-Line
			PROF_P_FILL_Const-Limit-Fill-Text
			PROF_P_DETCL-Cell
			PROF_P_DETCL-Line
			PROF_P_DETCL-Text
			PROF_P_DETCL-PC-PT-Sta-Ldr-Cell
			PROF_P_DETCL-PC-PT-Sta-Ldr-Line
			PROF_P_DETCL-PC-PT-Sta-Ldr-Text

Design File Name	Reference File Name(s)	Logical Name(s)	Levels On (See Plan Drawing Levels Section for Level Usage)
			PROF_P_Appr-Slab-Cell
			PROF_P_Appr-Slab-Line
			PROF_P_Appr-Slab-Text
			PROF_P_Overlay-Cell
			PROF_P_Overlay-Line
			PROF_P_Overlay-Text
			PROF_P_Milling-Cell
			PROF_P_Milling-Line
			PROF_P_Milling-Text
			PROF_P_WALL-PROF-Top-of-Wall-Cell
			PROF_P_WALL-PROF-Top-of-Wall-Line
			PROF_P_WALL-PROF-Top-of-Wall-Text
			PROF_P_WALL-PROF-Bottom-of-Wall-Cell
			PROF_P_WALL-PROF-Bottom-of-Wall-Line
			PROF_P_WALL-PROF-Bottom-of-Wall-Text
			PROF_P_WALL-PROF-Top-of-Footing-Cell
			PROF_P_WALL-PROF-Top-of-Footing-Line
			PROF_P_WALL-PROF-Top-of-Footing-Text
			PROF_P_WALL-PROF-Finish-Grd-BoW-Cell
			PROF_P_WALL-PROF-Finish-Grd-BoW-Line
			PROF_P_WALL-PROF-Finish-Grd-BoW-Text
			PROF_P_WALL-PROF-Finish-Grd-FoW-Cell
			PROF_P_WALL-PROF-Finish-Grd-FoW-Line
			PROF_P_WALL-PROF-Finish-Grd-FoW-Text

2-5 (22)Drainage Profiles

Design File Name	Reference File Name(s)	Logical Name(s)	Levels On (See Plan Drawing Levels Section for Level Usage)
			PROF_P_WALL-PROF-Existing-Grd-Cell
			PROF_P_WALL-PROF-Existing-Grd-Line
			PROF_P_WALL-PROF-Existing-Grd-Text
			DRNG_P_Cross-Drain-and-Culv-Line
			DRNG_P_Cross-Drain-and-Culv-Text
			DRNG_P_Storm-Drain-Pipe-Line
			DRNG_P_Storm-Drain-Pipe-Text
			DRNG_P_Storm-Drain-Struct
			DRNG_P_Storm-Drain-Struct-Text
			DRNG_P_Struct-Text

2-5 (23) Cross-Sections

Design File Name	Reference File Name(s)	Logical Name(s)	Levels On
1234567_23.DGN [m]	NA	NA	SHT_B_23-Cross-Sections
			SHT_B_Grid-Elevation-Text
			SHT_B_Grid-Major-Line
			SHT_B_Grid-Minor-Line
			SHT_B_Grid-Offset-Text
			SHT_B_Grid-Station-Text
			SHT_B_Legend-Logo-Scale
			SHT_B_Major-Elevation-Tic-Line
			SHT_B_Major-Offset-Tic-Line
			SHT_B_Minor-Elevation-Tic-Line
			SHT_B_Minor-Offset-Tic-Line
			SHT_B_Misc-P
			SHT_B_Plot-Sub-Text
			SHT_B_Plotting-Info-Tags
			SHT_B_Sheet-Outline-Line
			SHT_B_Sheet-Outline-Text
			SHT_B_Plot-Border-Inner-Line
			SHT_B_Plot-Border-Outer-Line
			XSEC_E_Drainage-Cell
			XSEC_E_Drainage-Line
			XSEC_E_Drainage-Text
			XSEC_E_Ground-Cell
			XSEC_E_Ground-Line
			XSEC_E_Ground-Text
			XSEC_E_Substratum1-Cell
			XSEC_E_Substratum1-Line
			XSEC_E_Substratum1-Text
[m] Multi Drawing DGN Drawing File.			

Design File Name	Reference File Name(s)	Logical Name(s)	Levels On
			XSEC_E_Substratum2-Cell
			XSEC_E_Substratum2-Line
			XSEC_E_Substratum2-Text
			XSEC_E_Substratum3-Cell
			XSEC_E_Substratum3-Line
			XSEC_E_Substratum3-Text
			XSEC_E_Ground_Enhancement-Cell
			XSEC_E_Ground_Enhancement-Line
			XSEC_E_Ground_Enhancement-Text
			XSEC_E_Ground_Bogus-Cell
			XSEC_E_Ground_Bogus-Line
			XSEC_E_Ground_Bogus-Text
			XSEC_E_ACL-Cell
			XSEC_E_ACL-Line
			XSEC_E_ACL-Text
			XSEC_E_DADB-Cell
			XSEC_E_DADB-Line
			XSEC_E_DADB-Text
			XSEC_E_DCB-Cell
			XSEC_E_DCB-Line
			XSEC_E_DCB-Text
			XSEC_E_DCEF-Cell
			XSEC_E_DCEF-Line
			XSEC_E_DCEF-Text

Design File Name	Reference File Name(s)	Logical Name(s)	Levels On
			XSEC_E_DCWE-Cell
			XSEC_E_DCWE-Line
			XSEC_E_DCWE-Text
			XSEC_E_DDCB-Cell
			XSEC_E_DDCB-Line
			XSEC_E_DDCB-Text
			XSEC_E_DDI-Cell
			XSEC_E_DDI-Line
			XSEC_E_DDI-Text
			XSEC_E_DDL-Cell
			XSEC_E_DDL-Line
			XSEC_E_DDL-Text
			XSEC_E_DDT-Cell
			XSEC_E_DDT-Line
			XSEC_E_DDT-Text
			XSEC_E_DEW-Cell
			XSEC_E_DEW-Line
			XSEC_E_DEW-Hatch-Line
			XSEC_E_DEW-Text
			XSEC_E_DHWE-Cell
			XSEC_E_DHWE-Line
			XSEC_E_DHWE-Text
			XSEC_E_DHWM-Cell
			XSEC_E_DHWM-Line
			XSEC_E_DHWM-Text

Design File Name	Reference File Name(s)	Logical Name(s)	Levels On
			XSEC_E_DJB-Cell
			XSEC_E_DJB-Line
			XSEC_E_DJB-Text
			XSEC_E_DMISC-Cell
			XSEC_E_DMISC-Line
			XSEC_E_DMISC-Text
			XSEC_E_DPC-Cell
			XSEC_E_DPC-Line
			XSEC_E_DPC-Text
			XSEC_E_DPD-Cell
			XSEC_E_DPD-Line
			XSEC_E_DPD-Text
			XSEC_E_DPM-Cell
			XSEC_E_DPM-Line
			XSEC_E_DPM-Text
			XSEC_E_DPP-Cell
			XSEC_E_DPP-Line
			XSEC_E_DPP-Text
			XSEC_E_DSB-Cell
			XSEC_E_DSB-Line
			XSEC_E_DSB-Text
			XSEC_E_DSC-Cell
			XSEC_E_DSC-Line
			XSEC_E_DSC-Text

Design File Name	Reference File Name(s)	Logical Name(s)	Levels On
			XSEC_E_DSE-Cell
			XSEC_E_DSE-Line
			XSEC_E_DSE-Text
			XSEC_E_DSPURDK-Cell
			XSEC_E_DSPURDK-Line
			XSEC_E_DSPURDK-Text
			XSEC_E_DSTC-Cell
			XSEC_E_DSTC-Line
			XSEC_E_DSTC-Text
			XSEC_E_DSWE-Cell
			XSEC_E_DSWE-Line
			XSEC_E_DSWE-Text
			XSEC_E_DWB-Cell
			XSEC_E_DWB-Line
			XSEC_E_DWB-Text
			XSEC_E_DWE-Cell
			XSEC_E_DWE-Line
			XSEC_E_DWE-Text
			XSEC_E_MDITCHFL-Cell
			XSEC_E_MDITCHFL-Line
			XSEC_E_MDITCHFL-Text
			XSEC_E_MISC-Cell
			XSEC_E_MISC-Line
			XSEC_E_MISC-Text

Design File Name	Reference File Name(s)	Logical Name(s)	Levels On
			XSEC_E_SBNCHMK-Cell
			XSEC_E_SBNCHMK-Pnt#-Cell
			XSEC_E_SBNCHMK-Pnt#-Line
			XSEC_E_SBNCHMK-Pnt#-Text
			XSEC_E_SBNCHMK-Text
			XSEC_E_SDCD-Cell
			XSEC_E_SDCD-Line
			XSEC_E_SDCD-Line-Text
			XSEC_E_SDCD-Pnt#-Text
			XSEC_E_SLCD-Cell
			XSEC_E_SLCD-Line
			XSEC_E_SLCD-Line-Text
			XSEC_E_SLCD-Pnt#-Text
			XSEC_E_SLCM-Cell
			XSEC_E_SLCM-Line
			XSEC_E_SLCM-Line-Text
			XSEC_E_SLCM-Pnt#-Text
			XSEC_E_SNGSCM-Cell
			XSEC_E_SNGSCM-Pnt#-Text
			XSEC_E_SNGSCM-Text
			XSEC_E_TAC-Cell
			XSEC_E_TAC-Line
			XSEC_E_TAC-Text
			XSEC_E_TBAS-Cell
			XSEC_E_TBAS-Line
			XSEC_E_TBAS-Text

Design File Name	Reference File Name(s)	Logical Name(s)	Levels On
			XSEC_E_TBCAP-Cell
			XSEC_E_TBCAP-Line
			XSEC_E_TBCAP-Text
			XSEC_E_TBC-Cell
			XSEC_E_TBC-Line
			XSEC_E_TBC-Text
			XSEC_E_TBCL-Cell
			XSEC_E_TBCL-Line
			XSEC_E_TBCL-Text
			XSEC_E_TBGL-Cell
			XSEC_E_TBGL-Line
			XSEC_E_TBGL-Text
			XSEC_E_TBLD-Cell
			XSEC_E_TBLD-Line
			XSEC_E_TBLD-Text
			XSEC_E_TBLDRL-Cell
			XSEC_E_TBLDRL-Line
			XSEC_E_TBLDRL-Text
			XSEC_E_TBRDGCEN-Cell
			XSEC_E_TBRDGCEN-Line
			XSEC_E_TBRDGCEN-Text
			XSEC_E_TBRDGCOR-Cell
			XSEC_E_TBRDGCOR-Line
			XSEC_E_TBRDGCOR-Text

Design File Name	Reference File Name(s)	Logical Name(s)	Levels On
			XSEC_E_TCAN-Cell
			XSEC_E_TCAN-Line
			XSEC_E_TCAN-Text
			XSEC_E_TCBA-Cell
			XSEC_E_TCBA-Line
			XSEC_E_TCBA-Text
			XSEC_E_TCBF-Cell
			XSEC_E_TCBF-Line
			XSEC_E_TCBF-Text
			XSEC_E_TCEM-Cell
			XSEC_E_TCEM-Line
			XSEC_E_TCEM-Text
			XSEC_E_TCGF-Cell
			XSEC_E_TCGF-Line
			XSEC_E_TCGF-Text
			XSEC_E_TCGT-Cell
			XSEC_E_TCGT-Line
			XSEC_E_TCGT-Text
			XSEC_E_TCOLC-Cell
			XSEC_E_TCOLC-Line
			XSEC_E_TCOLC-Text
			XSEC_E_TCOLE-Cell
			XSEC_E_TCOLE-Line
			XSEC_E_TCOLE-Text

Design File Name	Reference File Name(s)	Logical Name(s)	Levels On
			XSEC_E_TCUL-Cell
			XSEC_E_TCUL-Line
			XSEC_E_TCUL-Text
			XSEC_E_TDD-Cell
			XSEC_E_TDD-Line
			XSEC_E_TDD-Text
			XSEC_E_TDR-Cell
			XSEC_E_TDR-Line
			XSEC_E_TDR-Text
			XSEC_E_TEAD-Cell
			XSEC_E_TEAD-Line
			XSEC_E_TEAD-Text
			XSEC_E_TEAP-Cell
			XSEC_E_TEAP-Line
			XSEC_E_TEAP-Text
			XSEC_E_TEAS-Cell
			XSEC_E_TEAS-Line
			XSEC_E_TEAS-Text
			XSEC_E_TECD-Cell
			XSEC_E_TECD-Line
			XSEC_E_TECD-Text
			XSEC_E_TECP-Cell
			XSEC_E_TECP-Line
			XSEC_E_TECP-Text

Design File Name	Reference File Name(s)	Logical Name(s)	Levels On
			XSEC_E_TEDD-Cell
			XSEC_E_TEDD-Line
			XSEC_E_TEDD-Text
			XSEC_E_TEDR-Cell
			XSEC_E_TEDR-Line
			XSEC_E_TEDR-Text
			XSEC_E_TENDROLL-Cell
			XSEC_E_TENDROLL-Line
			XSEC_E_TENDROLL-Text
			XSEC_E_TEST-Cell
			XSEC_E_TEST-Line
			XSEC_E_TEST-Text
			XSEC_E_TFBW-Cell
			XSEC_E_TFBW-Line
			XSEC_E_TFBW-Text
			XSEC_E_TFCL-Cell
			XSEC_E_TFCL-Line
			XSEC_E_TFCL-Text
			XSEC_E_TFE-Cell
			XSEC_E_TFE-Line
			XSEC_E_TFE-Text
			XSEC_E_TFFW-Cell
			XSEC_E_TFFW-Line
			XSEC_E_TFFW-Text

Design File Name	Reference File Name(s)	Logical Name(s)	Levels On
			XSEC_E_TFP-Cell
			XSEC_E_TFP-Line
			XSEC_E_TFP-Text
			XSEC_E_TFT-Cell
			XSEC_E_TFT-Line
			XSEC_E_TFT-Text
			XSEC_E_TFW-Cell
			XSEC_E_TFW-Line
			XSEC_E_TFW-Text
			XSEC_E_TG-Cell
			XSEC_E_TG-Line
			XSEC_E_TG-Text
			XSEC_E_TGFV-Cell
			XSEC_E_TGFV-Line
			XSEC_E_TGFV-Text
			XSEC_E_TGMW-Cell
			XSEC_E_TGMW-Line
			XSEC_E_TGMW-Text
			XSEC_E_TGP-Cell
			XSEC_E_TGP-Line
			XSEC_E_TGP-Text
			XSEC_E_TGPI-Cell
			XSEC_E_TGPI-Line
			XSEC_E_TGPI-Text

Design File Name	Reference File Name(s)	Logical Name(s)	Levels On
			XSEC_E_TGR-Cell
			XSEC_E_TGR-Line
			XSEC_E_TGR-Text
			XSEC_E_TGRV-Cell
			XSEC_E_TGRV-Line
			XSEC_E_TGRV-Text
			XSEC_E_TGST-Cell
			XSEC_E_TGST-Line
			XSEC_E_TGST-Text
			XSEC_E_TGVP-Cell
			XSEC_E_TGVP-Line
			XSEC_E_TGVP-Text
			XSEC_E_THC-Cell
			XSEC_E_THC-Line
			XSEC_E_THC-Text
			XSEC_E_THCR-Cell
			XSEC_E_THCR-Line
			XSEC_E_THCR-Text
			XSEC_E_THM-Cell
			XSEC_E_THM-Line
			XSEC_E_THM-Text
			XSEC_E_THRL-Cell
			XSEC_E_THRL-Line
			XSEC_E_THRL-Text

Design File Name	Reference File Name(s)	Logical Name(s)	Levels On
			XSEC_E_TIRRLMT-Cell
			XSEC_E_TIRRLMT-Line
			XSEC_E_TIRRLMT-Text
			XSEC_E_TIRRPVTP-Cell
			XSEC_E_TIRRPVTP-Line
			XSEC_E_TIRRPVTP-Text
			XSEC_E_TKMP-Cell
			XSEC_E_TKMP-Line
			XSEC_E_TKMP-Text
			XSEC_E_TMAR-Cell
			XSEC_E_TMAR-Line
			XSEC_E_TMAR-Text
			XSEC_E_TMHCR-Cell
			XSEC_E_TMHCR-Line
			XSEC_E_TMHCR-Text
			XSEC_E_TMHRL-Cell
			XSEC_E_TMHRL-Line
			XSEC_E_TMHRL-Text
			XSEC_E_TMISC-Cell
			XSEC_E_TMISC-Line
			XSEC_E_TMISC-Pnt-Cell
			XSEC_E_TMISC-Text
			XSEC_E_TMPH-Cell
			XSEC_E_TMPH-Line
			XSEC_E_TMPH-Text

Design File Name	Reference File Name(s)	Logical Name(s)	Levels On
			XSEC_E_TMPR-Cell
			XSEC_E_TMPR-Line
			XSEC_E_TMPR-Text
			XSEC_E_TPBL-Cell
			XSEC_E_TPBL-Line
			XSEC_E_TPBL-Text
			XSEC_E_TRCL-Cell
			XSEC_E_TRCL-Line
			XSEC_E_TRCL-Text
			XSEC_E_TRCR-Cell
			XSEC_E_TRCR-Line
			XSEC_E_TRCR-Text
			XSEC_E_TRCRE-Cell
			XSEC_E_TRCRE-Line
			XSEC_E_TRCRE-Text
			XSEC_E_TRP-Cell
			XSEC_E_TRP-Line
			XSEC_E_TRP-Text
			XSEC_E_TS-Cell
			XSEC_E_TS-Line
			XSEC_E_TS-Text
			XSEC_E_TSATDSH-Cell
			XSEC_E_TSATDSH-Line
			XSEC_E_TSATDSH-Text

Design File Name	Reference File Name(s)	Logical Name(s)	Levels On
			XSEC_E_TSC-Cell
			XSEC_E_TSC-Line
			XSEC_E_TSC-Text
			XSEC_E_TSE-Cell
			XSEC_E_TSE-Line
			XSEC_E_TSE-Text
			XSEC_E_TSW-Cell
			XSEC_E_TSW-Line
			XSEC_E_TSW-Text
			XSEC_E_TTRE-Cell
			XSEC_E_TTRE-Line
			XSEC_E_TTRE-Text
			XSEC_E_TUD-Cell
			XSEC_E_TUD-Line
			XSEC_E_TUD-Text
			XSEC_E_TVF-Cell
			XSEC_E_TVF-Line
			XSEC_E_TVF-Text
			XSEC_E_TVG-Cell
			XSEC_E_TVG-Line
			XSEC_E_TVG-Text
			XSEC_E_TWELL-Cell
			XSEC_E_TWELL-Line
			XSEC_E_TWELL-Text

Design File Name	Reference File Name(s)	Logical Name(s)	Levels On
			XSEC_E_TWF-Cell
			XSEC_E_TWF-Line
			XSEC_E_TWF-Text
			XSEC_E_TWFB-Cell
			XSEC_E_TWFB-Line
			XSEC_E_TWFB-Text
			XSEC_E_TWFT-Cell
			XSEC_E_TWFT-Line
			XSEC_E_TWFT-Text
			XSEC_E_TWL-Cell
			XSEC_E_TWL-Line
			XSEC_E_TWL-Text
			XSEC_E_UELBOX-Cell
			XSEC_E_UELBOX-Line
			XSEC_E_UELBOX-Text
			XSEC_E_UFH-Cell
			XSEC_E_UFH-Line
			XSEC_E_UFH-Text
			XSEC_E_UGM-Cell
			XSEC_E_UGM-Line
			XSEC_E_UGM-Text
			XSEC_E_UPGA-Cell
			XSEC_E_UPGA-Line
			XSEC_E_UPGA-Text

Design File Name	Reference File Name(s)	Logical Name(s)	Levels On
			XSEC_E_UGP-Cell
			XSEC_E_UGP-Line
			XSEC_E_UGP-Text
			XSEC_E_ULP-Cell
			XSEC_E_ULP-Line
			XSEC_E_ULP-Text
			XSEC_E_UMHE-Cell
			XSEC_E_UMHE-Line
			XSEC_E_UMHE-Text
			XSEC_E_UMHSS-Cell
			XSEC_E_UMHSS-Line
			XSEC_E_UMHSS-Text
			XSEC_E_UMHSSF-Cell
			XSEC_E_UMHSSF-Line
			XSEC_E_UMHSSF-Text
			XSEC_E_UMHST-Cell
			XSEC_E_UMHST-Line
			XSEC_E_UMHST-Text
			XSEC_E_UMHSTF-Cell
			XSEC_E_UMHSTF-Line
			XSEC_E_UMHSTF-Text
			XSEC_E_UMHT-Cell
			XSEC_E_UMHT-Line
			XSEC_E_UMHT-Text

Design File Name	Reference File Name(s)	Logical Name(s)	Levels On
			XSEC_E_UNGLM-Cell
			XSEC_E_UNGLM-Line
			XSEC_E_UNGLM-Text
			XSEC_E_UNGV-Cell
			XSEC_E_UNGV-Line
			XSEC_E_UNGV-Text
			XSEC_E_UNGVP-Cell
			XSEC_E_UNGVP-Line
			XSEC_E_UNGVP-Text
			XSEC_E_UOEL-Cell
			XSEC_E_UOEL-Line
			XSEC_E_UOEL-Text
			XSEC_E_UOTL-Cell
			XSEC_E_UOTL-Line
			XSEC_E_UOTL-Text
			XSEC_E_UPP-Cell
			XSEC_E_UPP-Line
			XSEC_E_UPP-Text
			XSEC_E_USSL-Cell
			XSEC_E_USSL-Line
			XSEC_E_USSL-Text
			XSEC_E_USTRPOL-Cell
			XSEC_E_USTRPOL-Line
			XSEC_E_USTRPOL-Text

Design File Name	Reference File Name(s)	Logical Name(s)	Levels On
			XSEC_E_UTCM-Cell
			XSEC_E_UTCM-Line
			XSEC_E_UTCM-Text
			XSEC_E_UTP-Cell
			XSEC_E_UTP-Line
			XSEC_E_UTP-Text
			XSEC_E_UTPD-Cell
			XSEC_E_UTPD-Line
			XSEC_E_UTPD-Text
			XSEC_E_UWM-Cell
			XSEC_E_UWM-Line
			XSEC_E_UWM-Text
			XSEC_E_UWV-Cell
			XSEC_E_UWV-Line
			XSEC_E_UWV-Text
			XSEC_E_UYLE-Cell
			XSEC_E_UYLE-Line
			XSEC_E_UYLE-Text
			XSEC_E_UYLG-Cell
			XSEC_E_UYLG-Line
			XSEC_E_UYLG-Text
			XSEC_E_X_SurveyorDefined-Cell
			XSEC_E_X_SurveyorDefined-Line
			XSEC_E_X_SurveyorDefined-Text

Design File Name	Reference File Name(s)	Logical Name(s)	Levels On
			XSEC_E_XX-Cell
			XSEC_E_XX-Line
			XSEC_E_XX-Text
			XSEC_E_TECS-Cell
			XSEC_E_TECS-Line
			XSEC_E_TECS-Text
			XSEC_E_POOL-Cell
			XSEC_E_POOL-Line
			XSEC_E_POOL-Text
			XSEC_E_ORCH-Cell
			XSEC_E_ORCH-Line
			XSEC_E_ORCH-Text
			XSEC_E_TRLN-Cell
			XSEC_E_TRLN-Line
			XSEC_E_TRLN-Text
			XSEC_E_QUAR-Cell
			XSEC_E_QUAR-Line
			XSEC_E_QUAR-Text
			XSEC_E_DOCW-Cell
			XSEC_E_DOCW-Line
			XSEC_E_DOCW-Text
			XSEC_E_TWBR-Cell
			XSEC_E_TWBR-Line
			XSEC_E_TWBR-Text

Design File Name	Reference File Name(s)	Logical Name(s)	Levels On
			XSEC_E_CRBR-Cell
			XSEC_E_CRBR-Line
			XSEC_E_CRBR-Text
			XSEC_E_FNDN-Cell
			XSEC_E_FNDN-Line
			XSEC_E_FNDN-Text
			XSEC_E_RUIN-Cell
			XSEC_E_RUIN-Line
			XSEC_E_RUIN-Text
			XSEC_E_ELEV-Cell
			XSEC_E_ELEV-Line
			XSEC_E_ELEV-Text
			XSEC_E_TANK-Cell
			XSEC_E_TANK-Line
			XSEC_E_TANK-Text
			XSEC_E_DTCH-Cell
			XSEC_E_DTCH-Line
			XSEC_E_DTCH-Text
			XSEC_E_DTCH-Hidden-Cell
			XSEC_E_DTCH-Hidden-Line
			XSEC_E_DTCH-Hidden-Text
			XSEC_E_DITCH-Taper-Cell
			XSEC_E_TWFE-Cell
			XSEC_E_TWFE-Line
			XSEC_E_TWFE-Text

Design File Name	Reference File Name(s)	Logical Name(s)	Levels On
			XSEC_E_GOLF-Cell
			XSEC_E_GOLF-Line
			XSEC_E_GOLF-Text
			XSEC_E_Basketball-Court-Cell
			XSEC_E_Basketball-Court-Line
			XSEC_E_Basketball-Court-Text
			XSEC_E_Iron-Pin-Placed-Cell
			XSEC_E_RIVER-TIC-MARK-Cell
			XSEC_E_WATER-SURFACE-Cell
			XSEC_E_BUILD-Cell
			XSEC_E_BUILD-Line
			XSEC_E_BUILD-Text
			XSEC_E_USIGNAL-Cell
			XSEC_E_USIGNAL-Line
			XSEC_E_USIGNAL-Text
			XSEC_E_RIDGE-Cell
			XSEC_E_RIDGE-Line
			XSEC_E_RIDGE-Text
			XSEC_E_UTIL-Cell
			XSEC_E_UTIL-Line
			XSEC_E_UTIL-Text
			XSEC_E_TRAIL-Cell
			XSEC_E_TRAIL-Line
			XSEC_E_TRAIL-Text

Design File Name	Reference File Name(s)	Logical Name(s)	Levels On
			XSEC_E_TEL-Cell
			XSEC_E_TEL-Line
			XSEC_E_TEL-Text
			XSEC_E_TETL-Cell
			XSEC_E_TETL-Line
			XSEC_E_TETL-Text
			XSEC_E_Feature-Text-Cell
			XSEC_E_Feature-Text-Line
			XSEC_E_Feature-Text-Text
			XSEC_E_MOBSC-Cell
			XSEC_E_MOBSC-Line
			XSEC_E_MOBSC-Text
			XSEC_E_DOBSC-Cell
			XSEC_E_DOBSC-Line
			XSEC_E_DOBSC-Text
			XSEC_E_TLIML-Cell
			XSEC_E_TLIML-Line
			XSEC_E_TLIML-Text
			XSEC_E_TRCR-Sgnl-Cell
			XSEC_E_TRCR-Sgnl-Line
			XSEC_E_TRCR-Sgnl-Text
			XSEC_E_OVHD-Combo-Util-Text
			XSEC_E_Combo-Util-Elec-Traf-Ctrl-Cell
			XSEC_E_OVHD-Combo-Util-Line-Elec-Traf-Ctrl-Line
			XSEC_E_Combo-Util-Elec-Tele-Cell
			XSEC_E_OVHD-Combo-Util-Line-Elec-Tele-Line
			XSEC_E_Combo-Util-Elec-Tele-Traf-Ctrl-Cell

Design File Name	Reference File Name(s)	Logical Name(s)	Levels On
			XSEC_E_OVHD-Combo-Util-Line-Elec-Tele-Traf-Ctrl-Line
			XSEC_E_Combo-Util-Elec-Tele-TV-Cell
			XSEC_E_OVHD-Combo-Util-Line-Elec-Tele-TV-Line
			XSEC_E_Combo-Util-Elec-Tele-TV-Traf-Ctrl-Cell
			XSEC_E_OVHD-Combo-Util-Line-Elec-Tele-TV-Traf-Ctrl-Line
			XSEC_E_Combo-Util-Elec-TV-Cell
			XSEC_E_OVHD-Combo-Util-Line-Elec-TV-Line
			XSEC_E_Combo-Util-Elec-TV-Traf-Ctrl-Cell
			XSEC_E_OVHD-Combo-Util-Line-Elec-TV-Traf-Ctrl-Line
			XSEC_E_Combo-Util-Tele-Traf-Ctrl-Cell
			XSEC_E_OVHD-Combo-Util-Line-Tele-Traf-Ctrl-Line
			XSEC_E_Combo-Util-Tele-TV-Cell
			XSEC_E_OVHD-Combo-Util-Line-Tele-TV-Line
			XSEC_E_Combo-Util-Tele-TV-Traf-Ctrl-Cell
			XSEC_E_OVHD-Combo-Util-Line-Tele-TV-Traf-Ctrl-Line
			XSEC_E_Combo-Util-TV-Traf-Ctrl-Cell
			XSEC_E_OVHD-Combo-Util-Line-TV-Traf-Ctrl-Line
			XSEC_E_Elec-Cell
			XSEC_E_OVHD-Elec-Line
			XSEC_E_OVHD-Elec-Text
			XSEC_E_Guy-Cell
			XSEC_E_OVHD-Guy-Line
			XSEC_E_OVHD-Guy-Text
			XSEC_E_Tele-Cell
			XSEC_E_OVHD-Tele-Line
			XSEC_E_OVHD-Tele-Text
			XSEC_E_TV-Cell
			XSEC_E_OVHD-TV-Line
			XSEC_E_OVHD-TV-Text

Design File Name	Reference File Name(s)	Logical Name(s)	Levels On
			XSEC_E_Traf-Ctrl-Cell
			XSEC_E_OVHD-Traf-Ctrl-Line
			XSEC_E_OVHD-Traf-Ctrl-Text
			XSEC_E_TRIVER-Cell
			XSEC_E_TRIVER-Line
			XSEC_E_TRIVER-Text
			XSEC_E_TLAKE-Cell
			XSEC_E_TLAKE-Line
			XSEC_E_TLAKE-Text
			XSEC_E_TCOR-Cell
			XSEC_E_TCOR-Line
			XSEC_E_TCOR-Text
			XSEC_E_DHDS-Cell
			XSEC_E_DHDS-Line
			XSEC_E_DHDS-Text
			XSEC_P_Drainage-Cell
			XSEC_P_Drainage-Line
			XSEC_P_Drainage-Text
			XSEC_P_Finish-Cell
			XSEC_P_Finish-Line
			XSEC_P_Finish-Text
			XSEC_P_Grid-Elev-Text
			XSEC_P_Grid-Offset-Text

Design File Name	Reference File Name(s)	Logical Name(s)	Levels On
			XSEC_P_Label-Cell
			XSEC_P_Label-Line
			XSEC_P_Label-Point
			XSEC_P_Label-Text
			XSEC_P_Scale-Cell
			XSEC_P_Scale-Line
			XSEC_P_Scale-Text
			XSEC_P_Stage1-Cell
			XSEC_P_Stage1-Line
			XSEC_P_Stage1-Text
			XSEC_P_Stage2-Cell
			XSEC_P_Stage2-Line
			XSEC_P_Stage2-Text
			XSEC_P_Stage3-Cell
			XSEC_P_Stage3-Line
			XSEC_P_Stage3-Text
			XSEC_P_Stage4-Cell
			XSEC_P_Stage4-Line
			XSEC_P_Stage4-Text
			XSEC_P_Stage5-Cell
			XSEC_P_Stage5-Line
			XSEC_P_Stage5-Text
			XSEC_P_Station-Cell
			XSEC_P_Station-Line
			XSEC_P_Station-Text

Design File Name	Reference File Name(s)	Logical Name(s)	Levels On
			XSEC_P_Subgrade-Cell
			XSEC_P_Subgrade-Line
			XSEC_P_Subgrade-Text
			XSEC_P_Xslope-Cell
			XSEC_P_Xslope-Line
			XSEC_P_Xslope-Text
			XSEC_P_Component-Blue-Cell
			XSEC_P_Component-Blue-Line
			XSEC_P_Component-Blue-Text
			XSEC_P_Component-Cyan-Cell
			XSEC_P_Component-Cyan-Line
			XSEC_P_Component-Cyan-Text
			XSEC_P_Component-Green-Cell
			XSEC_P_Component-Green-Line
			XSEC_P_Component-Green-Text
			XSEC_P_Component-Orange-Cell
			XSEC_P_Component-Orange-Line
			XSEC_P_Component-Orange-Text
			XSEC_P_Component-Purple-Cell
			XSEC_P_Component-Purple-Line
			XSEC_P_Component-Purple-Text
			XSEC_P_Component-Red-Cell
			XSEC_P_Component-Red-Line
			XSEC_P_Component-Red-Text

Design File Name	Reference File Name(s)	Logical Name(s)	Levels On
			XSEC_P_Component-White-Cell
			XSEC_P_Component-White-Line
			XSEC_P_Component-White-Text
			XSEC_P_Component-Yellow-Cell
			XSEC_P_Component-Yellow-Line
			XSEC_P_Component-Yellow-Text
			XSEC_P_Ditch-and-Channel-Cell
			XSEC_P_Ditch-and-Channel-Line
			XSEC_P_Ditch-and-Channel-Text
			XSEC_P_Cut-Line-Cell
			XSEC_P_Cut-Line-Line
			XSEC_P_Cut-Line-Text
			XSEC_P_Fill-Line-Cell
			XSEC_P_Fill-Line-Line
			XSEC_P_Fill-Line-Text
			XSEC_P_Misc-Const-Feat-Cell
			XSEC_P_Misc-Const-Feat-Line
			XSEC_P_Misc-Const-Feat-Text
			XSEC_P_Event-Points-Sta-Ldr-Cell
			XSEC_P_Event-Points-Sta-Ldr-Line
			XSEC_P_Event-Points-Sta-Ldr-Text
			XSEC_P_VA-Cardinal-Points-Sta-Ldr-Cell
			XSEC_P_VA-Cardinal-Points-Sta-Ldr-Line
			XSEC_P_VA-Cardinal-Points-Sta-Ldr-Text

Design File Name	Reference File Name(s)	Logical Name(s)	Levels On
			XSEC_P_Exterior-Boundary-Cell
			XSEC_P_Exterior-Boundary-Line
			XSEC_P_Exterior-Boundary-Text
			XSEC_P_Transverse-Feature-Cell
			XSEC_P_Transverse-Feature-Line
			XSEC_P_Transverse-Feature-Text
			XSEC_P_DWESMT-Cell
			XSEC_P_DWESMT-Line
			XSEC_P_DWESMT-Text
			XSEC_P_PESMT-Cell
			XSEC_P_PESMT-Line
			XSEC_P_PESMT-Text
			XSEC_P_TESMT-Cell
			XSEC_P_TESMT-Line
			XSEC_P_TESMT-Text
			XSEC_P_CONSTCL-Cell
			XSEC_P_CONSTCL-Line
			XSEC_P_CONSTCL-Text
			XSEC_P_CROWN-Cell
			XSEC_P_CROWN-Line
			XSEC_P_CROWN-Text
			XSEC_P_Bridge-Cell
			XSEC_P_Bridge-Line
			XSEC_P_Bridge-Text

Design File Name	Reference File Name(s)	Logical Name(s)	Levels On
			XSEC_P_Curb-Gutter-Cell
			XSEC_P_Curb-Gutter-Line
			XSEC_P_Curb-Gutter-Text
			XSEC_P_Driveway-Cell
			XSEC_P_Driveway-Line
			XSEC_P_Driveway-Text
			XSEC_P_EOP-Cell
			XSEC_P_EOP-Line
			XSEC_P_EOP-Text
			XSEC_P_EPSHLDR-Cell
			XSEC_P_EPSHLDR-Line
			XSEC_P_EPSHLDR-Text
			XSEC_P_Fence-Cell
			XSEC_P_Fence-Line
			XSEC_P_Fence-Text
			XSEC_P_Guardrail-Cell
			XSEC_P_Guardrail-Line
			XSEC_P_Guardrail-Text
			XSEC_P_REQD-RW-Cell
			XSEC_P_REQD-RW-Line
			XSEC_P_REQD-RW-Text
			XSEC_P_Lane-Cell
			XSEC_P_Lane-Line
			XSEC_P_Lane-Text

Design File Name	Reference File Name(s)	Logical Name(s)	Levels On
			XSEC_P_SHLDR-Cell
			XSEC_P_SHLDR-Line
			XSEC_P_SHLDR-Text
			XSEC_P_SIDECL-Cell
			XSEC_P_SIDECL-Line
			XSEC_P_SIDECL-Text
			XSEC_P_Sidewalk-Cell
			XSEC_P_Sidewalk-Line
			XSEC_P_Sidewalk-Text
			XSEC_P_DETCL-Cell
			XSEC_P_DETCL-Line
			XSEC_P_DETCL-Text
			XSEC_P_Appr-Slab-Cell
			XSEC_P_Appr-Slab-Line
			XSEC_P_Appr-Slab-Text
			XSEC_P_Details-Rdwy-Dim-Cell
			XSEC_P_Details-Rdwy-Dim-Line
			XSEC_P_Details-Rdwy-Dim-Text
			XSEC_P_Median-Side-Barrier-Cell
			XSEC_P_Median-Side-Barrier-Line
			XSEC_P_Median-Side-Barrier-Text
			XSEC_P_Sound-Barrier-Wall-Cell
			XSEC_P_Sound-Barrier-Wall-Line
			XSEC_P_Sound-Barrier-Wall-Text

Design File Name	Reference File Name(s)	Logical Name(s)	Levels On
			XSEC_P_Retain-Wall-Cell
			XSEC_P_Retain-Wall-Line
			XSEC_P_Retain-Wall-Text
			XSEC_P_Endarea-Fill-Line
			XSEC_P_Endarea-Cut-Line
			XSEC_P_Overlay-Cell
			XSEC_P_Overlay-Line
			XSEC_P_Overlay-Text
			XSEC_P_Milling-Cell
			XSEC_P_Milling-Line
			XSEC_P_Milling-Text
			XSEC_P_WALL-PROF-Top-of-Wall-Cell
			XSEC_P_WALL-PROF-Top-of-Wall-Line
			XSEC_P_WALL-PROF-Top-of-Wall-Text
			XSEC_P_WALL-PROF-Bottom-of-Wall-Cell
			XSEC_P_WALL-PROF-Bottom-of-Wall-Line
			XSEC_P_WALL-PROF-Bottom-of-Wall-Text
			XSEC_P_WALL-PROF-Top-of-Footing-Cell
			XSEC_P_WALL-PROF-Top-of-Footing-Line
			XSEC_P_WALL-PROF-Top-of-Footing-Text
			XSEC_P_WALL-PROF-Finish-Grd-BoW-Cell
			XSEC_P_WALL-PROF-Finish-Grd-BoW-Line
			XSEC_P_WALL-PROF-Finish-Grd-BoW-Text
			XSEC_P_WALL-PROF-Finish-Grd-FoW-Cell
			XSEC_P_WALL-PROF-Finish-Grd-FoW-Line
			XSEC_P_WALL-PROF-Finish-Grd-FoW-Text

Design File Name	Reference File Name(s)	Logical Name(s)	Levels On
			XSEC_P_WALL-PROF-Existing-Grd-Cell
			XSEC_P_WALL-PROF-Existing-Grd-Line
			XSEC_P_WALL-PROF-Existing-Grd-Text

Design File Name	Reference File Name(s)	Logical Name(s)	Levels On (See Plan Drawing Levels Section for Level Usage)
1234567_24-0001.DGN [s]	NA	NA	SHT_B_24-Utility-Plans
			SHT_B_Legend-Logo-Scale
			SHT_B_Misc-P
			SHT_B_North-Arrow
			SHT_B_Plot-Sub-Text
			SHT_B_Plotting-Info-Tags
			SHT_B_Sheet-Outline-Line
			SHT_B_Sheet-Outline-Text
			SHT_B_Title-Block
			SHT_B_Plot-Border-Inner-Line
			SHT_B_Plot-Border-Outer-Line
			SHT_B_Match-Lines-Line
			SHT_B_Match-Lines-Text
	1234567MAIN.DGN	MAIN	MAIN_P_CONSTCL-Cell
			MAIN_P_CONSTCL-Line
			MAIN_P_CONSTCL-Tic-Sta-Line
			MAIN_P_CONSTCL-Tic-Sta-Text
			MAIN_P_CONSTCL-Brng-Text
			MAIN_P_CONSTCL-Curve-Data-Text
			MAIN_P_SIDECL-Cell
			MAIN_P_SIDECL-Line
			MAIN_P_SIDECL-Tic-Sta-Line
			MAIN_P_SIDECL-Tic-Sta-Text
			MAIN_P_SIDECL-Brng-Text
			MAIN_P_SIDECL-Curve-Data-Cell
			MAIN_P_SIDECL-Curve-Data-Line
			MAIN_P_SIDECL-Curve-Data-Text
			MAIN_P_EOP-Line
[s] Single Drawing DGN Drawing File.			

Design File Name	Reference File Name(s)	Logical Name(s)	Levels On (See Plan Drawing Levels Section for Level Usage)
			MAIN_P_Appr-Slab-Cell
			MAIN_P_Appr-Slab-Line
			MAIN_P_EPSHLDR-Line
			MAIN_P_Bridge-Line
			MAIN_P_Bridge-Cell
			MAIN_P_Driveway-Line
			MAIN_P_Driveway-Cell
			MAIN_P_Curb-Gutter-Line
			MAIN_P_Curb-Gutter-Cell
			MAIN_P_Sidewalk-Line
			MAIN_P_Sidewalk-Cell
			MAIN_P_Guardrail-Cell
			MAIN_P_Guardrail-Line
			MAIN_P_Median-Side-Barrier-Cell
			MAIN_P_Median-Side-Barrier-Line
			MAIN_P_Retain-Wall-Cell
			MAIN_P_Retain-Wall-Line
			MAIN_P_Sound-Barrier-Wall-Cell
			MAIN_P_Sound-Barrier-Wall-Line
			MAIN_P_Fence-Line
			MAIN_P_Fence-Cell
			MAIN_P_Misc-Const-Feat-Line
			MAIN_P_Misc-Const-Feat-Cell

Design File Name	Reference File Name(s)	Logical Name(s)	Levels On (See Plan Drawing Levels Section for Level Usage)
			MAIN_P_Details-End-Proj-CL-Intersect-Label-Text
			MAIN_P_Details-Begin-End-Const-Limit-Const-Label-Text
			MAIN_P_Details-RouteName-CL-Text
			MAIN_P_CONSTCL-Curve-Data-Cell
			MAIN_P_CONSTCL-Curve-Data-Line
			MAIN_P_SHLDR-Cell
			MAIN_P_SHLDR-Text
			MAIN_P_Details-Rdwy-Dim-Cell
			MAIN_P_Details-Rdwy-Dim-Line
			MAIN_P_Overlay-Cell
			MAIN_P_Overlay-Line
			MAIN_P_Overlay-Text
			MAIN_P_Milling-Cell
			MAIN_P_Milling-Line
			MAIN_P_Milling-Text
	1234567DRNG.DGN	DRNG	DRNG_P_Storm-Drain-Struct-Text
			DRNG_P_Storm-Drain-Struct
			DRNG_P_Storm-Drain-Pipe-Line
			DRNG_P_Storm-Drain-Pipe-Text
			DRNG_P_Ditch-and-Channel-Line
			DRNG_P_Cross-Drain-and-Culv-Line
			DRNG_P_Cross-Drain-and-Culv-Text
			DRNG_P_Bridge-Culv-Line
			DRNG_P_Bridge-Culv-Text

Design File Name	Reference File Name(s)	Logical Name(s)	Levels On (See Plan Drawing Levels Section for Level Usage)
			DRNG_P_Sediment-Basin-Line
			DRNG_P_Detention-Pond-Line
			DRNG_P_Perm-Riprap-Pattern
			DRNG_P_Perm-Ditch-Protect-Line
	1234567REQD.DGN	REQD	REQD_P_Parcel-Owner-Text
			REQD_P_Parcel-Owner-#-Text
			REQD_P_Parcel-Reqd-RW-Tract#-Text
			REQD_P_RWRM-RW-Cell
			REQD_P_RWRM-RW-Line
			REQD_P_RWRM-RW-Marker
			REQD_P_RWRM-RW-Text
			REQD_P_REQD-RW-Cell
			REQD_P_REQD-RW-Line
			REQD_P_REQD-RW-Ltd-Access
			REQD_P_REQD-RW-Desc-Text
			REQD_P_PESMT-Line
			REQD_P_PESMT-Pattern
			REQD_P_TESMT-Line
			REQD_P_TESMT-Pattern
			REQD_P_TESMT-Pnt#-Line
			REQD_P_DWESMT-Line
			REQD_P_DWESMT-Pattern
	1234567SIGN.DGN	SIGN	SIGN_E_SM-Cell
			SIGN_P_OVHD_Sign-Structure-and-Strain-Pole

Design File Name	Reference File Name(s)	Logical Name(s)	Levels On (See Plan Drawing Levels Section for Level Usage)
	1234567SGNL.DGN	SGNL	SGNL_P_Signal-Sign
			SGNL_P_Signal-Signal-Pole
			SGNL_P_Signal-Mast-Arms
			SGNL_P_Signal-Span-Wire
			SGNL_P_Signal-Control-Cabinet
			SGNL_P_Signal-Shared-Signal-and-Comm-Conduit
			SGNL_P_Signal-Shared-Signal-and-Comm-Pullbox
			SGNL_P_Signal-Pedestrian-Pedestal-Pole
			SGNL_P_Signal-Comm-Only-Conduit
			SGNL_P_Signal-Comm-Only-Pullbox
			SGNL_P_Signal-Loop
			SGNL_P_Signal-Signal-Only-Pullbox
			SGNL_P_Signal-Signal-Only-Pullbox-TP2
			SGNL_P_Signal-Signal-Only-Conduit
			SGNL_P_Signal-Loop-lead-In
			SGNL_P_Signal-Text
	1234567UTLE.DGN	UTLE	UTLE_E_Elec-Cell
			UTLE_E_UG-Elec-Text
			UTLE_E_UG-Elec-Line
			UTLE_E_UG-Elec-Line-Qual-B
			UTLE_E_UG-Elec-Line-Qual-C
			UTLE_E_Elec-Vault-Line
			UTLE_E_Gas-Cell
			UTLE_E_UG-Gas-Text
			UTLE_E_UG-Gas-Line
			UTLE_E_UG-Gas-Line-Qual-B
			UTLE_E_UG-Gas-Line-Qual-C
			*UTLE_E_UG-Gas-Line-24
			^UTLE_E_UG-Gas-Line-24-50
			*Denotes level for 20 Scale Plans.
			^Denotes level for 50 Scale Plans.

Design File Name	Reference File Name(s)	Logical Name(s)	Levels On (See Plan Drawing Levels Section for Level Usage)
			*UTLE_E_UG-Gas-Line-24-Qual-B
			^UTLE_E_UG-Gas-Line-24-Qual-B-50
			*UTLE_E_UG-Gas-Line-24-Qual-C
			^UTLE_E_UG-Gas-Line-24-Qual-C-50
			*UTLE_E_UG-Gas-Line-30
			^UTLE_E_UG-Gas-Line-30-50
			*UTLE_E_UG-Gas-Line-30-Qual-B
			^UTLE_E_UG-Gas-Line-30-Qual-B-50
			*UTLE_E_UG-Gas-Line-30-Qual-C
			^UTLE_E_UG-Gas-Line-30-Qual-C-50
			*UTLE_E_UG-Gas-Line-36
			^UTLE_E_UG-Gas-Line-36-50
			*UTLE_E_UG-Gas-Line-36-Qual-B
			^UTLE_E_UG-Gas-Line-36-Qual-B-50
			*UTLE_E_UG-Gas-Line-36-Qual-C
			^UTLE_E_UG-Gas-Line-36-Qual-C-50
			*UTLE_E_UG-Gas-Line-42
			^UTLE_E_UG-Gas-Line-42-50
			*UTLE_E_UG-Gas-Line-42-Qual-B
			^UTLE_E_UG-Gas-Line-42-Qual-B-50
			*UTLE_E_UG-Gas-Line-42-Qual-C
			^UTLE_E_UG-Gas-Line-42-Qual-C-50
			*UTLE_E_UG-Gas-Line-48
			^UTLE_E_UG-Gas-Line-48-50
			*UTLE_E_UG-Gas-Line-48-Qual-B
			^UTLE_E_UG-Gas-Line-48-Qual-B-50
			*UTLE_E_UG-Gas-Line-48-Qual-C
			^UTLE_E_UG-Gas-Line-48-Qual-C-50
			*Denotes level for 20 Scale Plans.
			^Denotes level for 50 Scale Plans.

Design File Name	Reference File Name(s)	Logical Name(s)	Levels On (See Plan Drawing Levels Section for Level Usage)
			UTLE_E_Traf-Ctrl-Cell
			UTLE_E_UG-Traf-Ctrl-Text
			UTLE_E_UG-Traf-Ctrl-Line
			UTLE_E_UG-Traf-Ctrl-Line-Qual-B
			UTLE_E_UG-Traf-Ctrl-Line-Qual-C
			UTLE_E_San-Swr-Cell
			UTLE_E_UG-San-Swr-Text
			UTLE_E_UG-San-Swr-Line
			UTLE_E_UG-San-Swr-Line-Qual-B
			UTLE_E_UG-San-Swr-Line-Qual-C
			*UTLE_E_UG-San-Swr-Line-24
			^UTLE_E_UG-San-Swr-Line-24-50
			*UTLE_E_UG-San-Swr-Line-24-Qual-B
			^UTLE_E_UG-San-Swr-Line-24-Qual-B-50
			*UTLE_E_UG-San-Swr-Line-24-Qual-C
			^UTLE_E_UG-San-Swr-Line-24-Qual-C-50
			*UTLE_E_UG-San-Swr-Line-30
			^UTLE_E_UG-San-Swr-Line-30-50
			*UTLE_E_UG-San-Swr-Line-30-Qual-B
			^UTLE_E_UG-San-Swr-Line-30-Qual-B-50
			*UTLE_E_UG-San-Swr-Line-30-Qual-C
			^UTLE_E_UG-San-Swr-Line-30-Qual-C-50
			*UTLE_E_UG-San-Swr-Line-36
			^UTLE_E_UG-San-Swr-Line-36-50
			*UTLE_E_UG-San-Swr-Line-36-Qual-B
			^UTLE_E_UG-San-Swr-Line-36-Qual-B-50
			*UTLE_E_UG-San-Swr-Line-36-Qual-C
			^UTLE_E_UG-San-Swr-Line-36-Qual-C-50
			*Denotes level for 20 Scale Plans.
			^Denotes level for 50 Scale Plans.

Design File Name	Reference File Name(s)	Logical Name(s)	Levels On (See Plan Drawing Levels Section for Level Usage)
			*UTLE_E_UG-San-Swr-Line-42
			^UTLE_E_UG-San-Swr-Line-42-50
			*UTLE_E_UG-San-Swr-Line-42-Qual-B
			^UTLE_E_UG-San-Swr-Line-42-Qual-B-50
			*UTLE_E_UG-San-Swr-Line-42-Qual-C
			^UTLE_E_UG-San-Swr-Line-42-Qual-C-50
			*UTLE_E_UG-San-Swr-Line-48
			^UTLE_E_UG-San-Swr-Line-48-50
			*UTLE_E_UG-San-Swr-Line-48-Qual-B
			^UTLE_E_UG-San-Swr-Line-48-Qual-B-50
			*UTLE_E_UG-San-Swr-Line-48-Qual-C
			^UTLE_E_UG-San-Swr-Line-48-Qual-C-50
			UTLE_E_San-Force-Main-Cell
			UTLE_E_UG-San-Force-Main-Text
			UTLE_E_UG-San-Force-Main-Line
			UTLE_E_UG-San-Force-Main-Line-Qual-B
			UTLE_E_UG-San-Force-Main-Line-Qual-C
			UTLE_E_Wat-Cell
			UTLE_E_UG-Wat-Text
			UTLE_E_UG-Wat-Line
			UTLE_E_UG-Wat-Line-Qual-B
			UTLE_E_UG-Wat-Line-Qual-C
			*UTLE_E_UG-Wat-Line-24
			^UTLE_E_UG-Wat-Line-24-50
			*UTLE_E_UG-Wat-Line-24-Qual-B
			^UTLE_E_UG-Wat-Line-24-Qual-B-50
			*UTLE_E_UG-Wat-Line-24-Qual-C
			^UTLE_E_UG-Wat-Line-24-Qual-C-50
			*Denotes level for 20 Scale Plans.
			^Denotes level for 50 Scale Plans.

Design File Name	Reference File Name(s)	Logical Name(s)	Levels On (See Plan Drawing Levels Section for Level Usage)
			*UTLE_E_UG-Wat-Line-30
			^UTLE_E_UG-Wat-Line-30-50
			*UTLE_E_UG-Wat-Line-30-Qual-B
			^UTLE_E_UG-Wat-Line-30-Qual-B-50
			*UTLE_E_UG-Wat-Line-30-Qual-C
			^UTLE_E_UG-Wat-Line-30-Qual-C-50
			*UTLE_E_UG-Wat-Line-36
			^UTLE_E_UG-Wat-Line-36-50
			*UTLE_E_UG-Wat-Line-36-Qual-B
			^UTLE_E_UG-Wat-Line-36-Qual-B-50
			*UTLE_E_UG-Wat-Line-36-Qual-C
			^UTLE_E_UG-Wat-Line-36-Qual-C-50
			*UTLE_E_UG-Wat-Line-42
			^UTLE_E_UG-Wat-Line-42-50
			*UTLE_E_UG-Wat-Line-42-Qual-B
			^UTLE_E_UG-Wat-Line-42-Qual-B-50
			*UTLE_E_UG-Wat-Line-42-Qual-C
			^UTLE_E_UG-Wat-Line-42-Qual-C-50
			*UTLE_E_UG-Wat-Line-48
			^UTLE_E_UG-Wat-Line-48-50
			*UTLE_E_UG-Wat-Line-48-Qual-B
			^UTLE_E_UG-Wat-Line-48-Qual-B-50
			*UTLE_E_UG-Wat-Line-48-Qual-C
			^UTLE_E_UG-Wat-Line-48-Qual-C-50
			UTLE_E_TV-Cell
			UTLE_E_UG-TV-Text
			UTLE_E_UG-TV-Line
			UTLE_E_UG-TV-Line-Qual-B
			UTLE_E_UG-TV-Line-Qual-C
			*Denotes level for 20 Scale Plans.
			^Denotes level for 50 Scale Plans.

Design File Name	Reference File Name(s)	Logical Name(s)	Levels On (See Plan Drawing Levels Section for Level Usage)
			UTLE_E_Petro-Cell
			UTLE_E_UG-Petro-Text
			UTLE_E_UG-Petro-Line
			UTLE_E_UG-Petro-Line-Qual-B
			UTLE_E_UG-Petro-Line-Qual-C
			*UTLE_E_UG-Petro-Line-24
			^UTLE_E_UG-Petro-Line-24-50
			*UTLE_E_UG-Petro-Line-24-Qual-B
			^UTLE_E_UG-Petro-Line-24-Qual-B-50
			*UTLE_E_UG-Petro-Line-24-Qual-C
			^UTLE_E_UG-Petro-Line-24-Qual-C-50
			*UTLE_E_UG-Petro-Line-30
			^UTLE_E_UG-Petro-Line-30-50
			*UTLE_E_UG-Petro-Line-30-Qual-B
			^UTLE_E_UG-Petro-Line-30-Qual-B-50
			*UTLE_E_UG-Petro-Line-30-Qual-C
			^UTLE_E_UG-Petro-Line-30-Qual-C-50
			*UTLE_E_UG-Petro-Line-36
			^UTLE_E_UG-Petro-Line-36-50
			*UTLE_E_UG-Petro-Line-36-Qual-B
			^UTLE_E_UG-Petro-Line-36-Qual-B-50
			*UTLE_E_UG-Petro-Line-36-Qual-C
			^UTLE_E_UG-Petro-Line-36-Qual-C-50
			*UTLE_E_UG-Petro-Line-42
			^UTLE_E_UG-Petro-Line-42-50
			*UTLE_E_UG-Petro-Line-42-Qual-B
			^UTLE_E_UG-Petro-Line-42-Qual-B-50
			*UTLE_E_UG-Petro-Line-42-Qual-C
			^UTLE_E_UG-Petro-Line-42-Qual-C-50
			*Denotes level for 20 Scale Plans.
			^Denotes level for 50 Scale Plans.

Design File Name	Reference File Name(s)	Logical Name(s)	Levels On (See Plan Drawing Levels Section for Level Usage)
			*UTLE_E_UG-Petro-Line-48
			^UTLE_E_UG-Petro-Line-48-50
			*UTLE_E_UG-Petro-Line-48-Qual-B
			^UTLE_E_UG-Petro-Line-48-Qual-B-50
			*UTLE_E_UG-Petro-Line-48-Qual-C
			^UTLE_E_UG-Petro-Line-48-Qual-C-50
			UTLE_E_Tele-Cell
			UTLE_E_UG-Tele-Text
			UTLE_E_UG-Tele-Line
			UTLE_E_UG-Tele-Line-Qual-B
			UTLE_E_UG-Tele-Line-Qual-C
			UTLE_E_Wat-Non-Pot-Cell
			UTLE_E_UG-Wat-Non-Pot-Text
			UTLE_E_UG-Wat-Non-Pot-Line
			UTLE_E_UG-Wat-Non-Pot-Line-Qual-B
			UTLE_E_UG-Wat-Non-Pot-Line-Qual-C
			*UTLE_E_UG-Wat-Non-Pot-Line-24
			^UTLE_E_UG-Wat-Non-Pot-Line-24-50
			*UTLE_E_UG-Wat-Non-Pot-Line-24-Qual-B
			^UTLE_E_UG-Wat-Non-Pot-Line-24-Qual-B-50
			*UTLE_E_UG-Wat-Non-Pot-Line-24-Qual-C
			^UTLE_E_UG-Wat-Non-Pot-Line-24-Qual-C-50
			*UTLE_E_UG-Wat-Non-Pot-Line-30
			^UTLE_E_UG-Wat-Non-Pot-Line-30-50
			*UTLE_E_UG-Wat-Non-Pot-Line-30-Qual-B
			^UTLE_E_UG-Wat-Non-Pot-Line-30-Qual-B-50
			*UTLE_E_UG-Wat-Non-Pot-Line-30-Qual-C
			^UTLE_E_UG-Wat-Non-Pot-Line-30-Qual-C-50
			*Denotes level for 20 Scale Plans.
			^Denotes level for 50 Scale Plans.

Design File Name	Reference File Name(s)	Logical Name(s)	Levels On (See Plan Drawing Levels Section for Level Usage)
			*UTLE_E_UG-Wat-Non-Pot-Line-36
			^UTLE_E_UG-Wat-Non-Pot-Line-36-50
			*UTLE_E_UG-Wat-Non-Pot-Line-36-Qual-B
			^UTLE_E_UG-Wat-Non-Pot-Line-36-Qual-B-50
			*UTLE_E_UG-Wat-Non-Pot-Line-36-Qual-C
			^UTLE_E_UG-Wat-Non-Pot-Line-36-Qual-C-50
			*UTLE_E_UG-Wat-Non-Pot-Line-42
			^UTLE_E_UG-Wat-Non-Pot-Line-42-50
			*UTLE_E_UG-Wat-Non-Pot-Line-42-Qual-B
			^UTLE_E_UG-Wat-Non-Pot-Line-42-Qual-B-50
			*UTLE_E_UG-Wat-Non-Pot-Line-42-Qual-C
			^UTLE_E_UG-Wat-Non-Pot-Line-42-Qual-C-50
			*UTLE_E_UG-Wat-Non-Pot-Line-48
			^UTLE_E_UG-Wat-Non-Pot-Line-48-50
			*UTLE_E_UG-Wat-Non-Pot-Line-48-Qual-B
			^UTLE_E_UG-Wat-Non-Pot-Line-48-Qual-B-50
			*UTLE_E_UG-Wat-Non-Pot-Line-48-Qual-C
			^UTLE_E_UG-Wat-Non-Pot-Line-48-Qual-C-50
			UTLE_E_Steam-Cell
			UTLE_E_UG-Steam-Text
			UTLE_E_UG-Steam-Line
			UTLE_E_UG-Steam-Line-Qual-B
			UTLE_E_UG-Steam-Line-Qual-C
			*UTLE_E_UG-Steam-Line-24
			^UTLE_E_UG-Steam-Line-24-50
			*UTLE_E_UG-Steam-Line-24-Qual-B
			^UTLE_E_UG-Steam-Line-24-Qual-B-50
			*UTLE_E_UG-Steam-Line-24-Qual-C
			^UTLE_E_UG-Steam-Line-24-Qual-C-50
			*Denotes level for 20 Scale Plans.
			^Denotes level for 50 Scale Plans.

Design File Name	Reference File Name(s)	Logical Name(s)	Levels On (See Plan Drawing Levels Section for Level Usage)
			*UTLE_E_UG-Steam-Line-30
			^UTLE_E_UG-Steam-Line-30-50
			*UTLE_E_UG-Steam-Line-30-Qual-B
			^UTLE_E_UG-Steam-Line-30-Qual-B-50
			*UTLE_E_UG-Steam-Line-30-Qual-C
			^UTLE_E_UG-Steam-Line-30-Qual-C-50
			*UTLE_E_UG-Steam-Line-36
			^UTLE_E_UG-Steam-Line-36-50
			*UTLE_E_UG-Steam-Line-36-Qual-B
			^UTLE_E_UG-Steam-Line-36-Qual-B-50
			*UTLE_E_UG-Steam-Line-36-Qual-C
			^UTLE_E_UG-Steam-Line-36-Qual-C-50
			*UTLE_E_UG-Steam-Line-42
			^UTLE_E_UG-Steam-Line-42-50
			*UTLE_E_UG-Steam-Line-42-Qual-B
			^UTLE_E_UG-Steam-Line-42-Qual-B-50
			*UTLE_E_UG-Steam-Line-42-Qual-C
			^UTLE_E_UG-Steam-Line-42-Qual-C-50
			*UTLE_E_UG-Steam-Line-48
			^UTLE_E_UG-Steam-Line-48-50
			*UTLE_E_UG-Steam-Line-48-Qual-B
			^UTLE_E_UG-Steam-Line-48-Qual-B-50
			*UTLE_E_UG-Steam-Line-48-Qual-C
			^UTLE_E_UG-Steam-Line-48-Qual-C-50
			UTLE_E_UG-Utl-Unknown-Line-Qual-B
			UTLE_E_UG-Utl-Unknown-Text
			UTLE_E_OVHD-Tele-Text
			UTLE_E_OVHD-Tele-Line
			*Denotes level for 20 Scale Plans.
			^Denotes level for 50 Scale Plans.

Design File Name	Reference File Name(s)	Logical Name(s)	Levels On (See Plan Drawing Levels Section for Level Usage)
			UTLE_E_OVHD-TV-Text
			UTLE_E_OVHD-TV-Line
			UTLE_E_OVHD-Elec-Text
			UTLE_E_OVHD-Elec-Line
			UTLE_E_OVHD-Traf-Ctrl-Text
			UTLE_E_OVHD-Traf-Ctrl-Line
			UTLE_E_OVHD-Combo-Util-Text
			UTLE_E_OVHD-Combo-Util-Line-Elec-Tele
			UTLE_E_OVHD-Combo-Util-Line-Elec-Tele-Traf-Ctrl
			UTLE_E_OVHD-Combo-Util-Line-Elec-Tele-TV
			UTLE_E_OVHD-Combo-Util-Line-Elec-Tele-TV-Text
			UTLE_E_OVHD-Combo-Util-Line-Elec-Tele-TV-Traf-Ctrl
			UTLE_E_OVHD-Combo-Util-Line-Elec-Tele-TV-Traf-Ctrl-Text
			UTLE_E_OVHD-Combo-Util-Line-Elec-Traf-Ctrl
			UTLE_E_OVHD-Combo-Util-Line-Elec-TV
			UTLE_E_OVHD-Combo-Util-Line-Elec-TV-Text
			UTLE_E_OVHD-Combo-Util-Line-Elec-TV-Traf-Ctrl
			UTLE_E_OVHD-Combo-Util-Line-Elec-TV-Traf-Ctrl-Text
			UTLE_E_OVHD-Combo-Util-Line-Guy-Wire
			UTLE_E_OVHD-Combo-Util-Line-Tele-Traf-Ctrl
			UTLE_E_OVHD-Combo-Util-Line-Tele-Traf-Ctrl-Text
			UTLE_E_OVHD-Combo-Util-Line-Tele-TV
			UTLE_E_OVHD-Combo-Util-Line-Tele-TV-Text
			UTLE_E_OVHD-Combo-Util-Line-Tele-TV-Traf-Ctrl
			UTLE_E_OVHD-Combo-Util-Line-Tele-TV-Traf-Ctrl-Text
			UTLE_E_OVHD-Combo-Util-Line-TV-Traf-Ctrl
			UTLE_E_OVHD-Combo-Util-Line-TV-Traf-Ctrl-Text

Design File Name	Reference File Name(s)	Logical Name(s)	Levels On (See Plan Drawing Levels Section for Level Usage)
			UTLE_E_Test-Hole-Cell
			UTLE_E_Test-Hole-Text
			UTLE_E_Limits-of-Study
			UTLE_E_UG-Gas-Line-User-Def
			UTLE_E_UG-Gas-Line-User-Def-Qual-B
			UTLE_E_UG-Gas-Line-User-Def-Qual-C
			UTLE_E_UG-Petro-Line-User-Def
			UTLE_E_UG-Petro-Line-User-Def-Qual-B
			UTLE_E_UG-Petro-Line-User-Def-Qual-C
			UTLE_E_UG-San-Swr-User-Def-Line
			UTLE_E_UG-San-Swr-User-Def-Line-Qual-B
			UTLE_E_UG-San-Swr-User-Def-Line-Qual-C
			UTLE_E_UG-Steam-User-Def-Line
			UTLE_E_UG-Steam-User-Def-Line-Qual-B
			UTLE_E_UG-Steam-User-Def-Line-Qual-C
			UTLE_E_UG-Wat-User-Def-Line
			UTLE_E_UG-Wat-User-Def-Line-Qual-B
			UTLE_E_UG-Wat-User-Def-Line-Qual-C
			UTLE_E_UG-Wat-Non-Pot-User-Def-Line
			UTLE_E_UG-Wat-Non-Pot-User-Def-Line-Qual-B
			UTLE_E_UG-Wat-Non-Pot-User-Def-Line-Qual-C
			UTLE_E_Utl-Unknown-Cell
			UTLE_E_Utl-Unknown-Line
			UTLE_E_Utl-Unknown-Text

Design File Name	Reference File Name(s)	Logical Name(s)	Levels On (See Plan Drawing Levels Section for Level Usage)
			UTLE_E_Guy-Cell
			UTLE_E_OVHD-Guy-Text
			UTLE_E_UG-CSan-Swr-Line
			UTLE_E_UG-CSan-Swr-Line-Qual-B
			UTLE_E_UG-Csan-Swr-Line-Qual-C
			*UTLE_E_UG-CSan-Swr-Line-24
			*UTLE_E_UG-CSan-Swr-Line-30
			*UTLE_E_UG-CSan-Swr-Line-36
			*UTLE_E_UG-CSan-Swr-Line-42
			*UTLE_E_UG-CSan-Swr-Line-48
			UTLE_E_UG-CSan-Swr-User-Def-Line
			*UTLE_E_UG-CSan-Swr-Line-24-Qual-B
			*UTLE_E_UG-CSan-Swr-Line-24-Qual-C
			*UTLE_E_UG-CSan-Swr-Line-30-Qual-B
			*UTLE_E_UG-CSan-Swr-Line-30-Qual-C
			*UTLE_E_UG-CSan-Swr-Line-36-Qual-B
			*UTLE_E_UG-CSan-Swr-Line-36-Qual-C
			*UTLE_E_UG-CSan-Swr-Line-42-Qual-B
			*UTLE_E_UG-CSan-Swr-Line-42-Qual-C
			*UTLE_E_UG-CSan-Swr-Line-48-Qual-B
			*UTLE_E_UG-CSan-Swr-Line-48-Qual-C
			UTLE_E_UG-CSan-Swr-User-Def-Line-Qual-B
			UTLE_E_UG-CSan-Swr-User-Def-Line-Qual-C
			^UTLE_E_UG-CSan-Swr-Line-24-50
			^UTLE_E_UG-CSan-Swr-Line-30-50
			^UTLE_E_UG-CSan-Swr-Line-36-50
			^UTLE_E_UG-CSan-Swr-Line-42-50
			^UTLE_E_UG-CSan-Swr-Line-48-50
			*Denotes level for 20 Scale Plans.
			^Denotes level for 50 Scale Plans.

Design File Name	Reference File Name(s)	Logical Name(s)	Levels On (See Plan Drawing Levels Section for Level Usage)
			^UTLE_E_UG-CSan-Swr-24-Qual-B-50
			^UTLE_E_UG-CSan-Swr-24-Qual-C-50
			^UTLE_E_UG-CSan-Swr-30-Qual-B-50
			^UTLE_E_UG-CSan-Swr-30-Qual-C-50
			^UTLE_E_UG-CSan-Swr-36-Qual-B-50
			^UTLE_E_UG-CSan-Swr-36-Qual-C-50
			^UTLE_E_UG-CSan-Swr-42-Qual-B-50
			^UTLE_E_UG-CSan-Swr-42-Qual-C-50
			^UTLE_E_UG-CSan-Swr-48-Qual-B-50
			^UTLE_E_UG-CSan-Swr-48-Qual-C-50
			UTLE_E_UUELBOX-Cell
			UTLE_E_UUELBOX-Line
			UTLE_E_UUELBOX-Text
			UTLE_E_UUOEL-Cell
			UTLE_E_UUOEL-Line
			UTLE_E_UUOEL-Text
			UTLE_E_UUOTL-Cell
			UTLE_E_UUOTL-Line
			UTLE_E_UUOTL-Text
			UTLE_E_UUPP-Cell
			UTLE_E_UUPP-Line
			UTLE_E_UUPP-Text
			UTLE_E_UULP-Cell
			UTLE_E_UULP-Line
			UTLE_E_UULP-Text
			*Denotes level for 20 Scale Plans.
			^Denotes level for 50 Scale Plans.

Design File Name	Reference File Name(s)	Logical Name(s)	Levels On (See Plan Drawing Levels Section for Level Usage)
			UTLE_E_UUTP-Cell
			UTLE_E_UUTP-Line
			UTLE_E_UUTP-Text
			UTLE_E_UUTPD-Cell
			UTLE_E_UUTPD-Line
			UTLE_E_UUTPD-Text
			UTLE_E_UUGP-Cell
			UTLE_E_UUGP-Line
			UTLE_E_UUGP-Text
			UTLE_E_UUPGA-Cell
			UTLE_E_UUPGA-Line
			UTLE_E_UUGPA-Text
			UTLE_E_UUYLE-Cell
			UTLE_E_UUYLE-Line
			UTLE_E_UUYLE-Text
			UTLE_E_UUTLG-Cell
			UTLE_E_UUTLG-Line
			UTLE_E_UUYLG-Text
			UTLE_E_UUWM-Cell
			UTLE_E_UUWM-Line
			UTLE_E_UUWM-Text
			UTLE_E_UUWV-Cell
			UTLE_E_UUWV-Line
			UTLE_E_UUWV-Text

Design File Name	Reference File Name(s)	Logical Name(s)	Levels On (See Plan Drawing Levels Section for Level Usage)
			UTLE_E_UUFH-Cell
			UTLE_E_UUFH-Line
			UTLE_E_UUFH-Text
			UTLE_E_UUMHST-Cell
			UTLE_E_UUMHST-Line
			UTLE_E_UUMHST-Text
			UTLE_E_UUMHSTF-Cell
			UTLE_E_UUMHSTF-Line
			UTLE_E_UUMHSTF-Text
			UTLE_E_UUMHT-Cell
			UTLE_E_UUMHT-Line
			UTLE_E_UUMHT-Text
			UTLE_E_UUMHE-Cell
			UTLE_E_UUMHE-Line
			UTLE_E_UUHME-Text
			UTLE_E_UUMHSS-Cell
			UTLE_E_UUMHSS-Line
			UTLE_E_UUMHSS-Text
			UTLE_E_UUMHSSF-Cell
			UTLE_E_UUMHSSF-Text
			UTLE_E_UUMHSSF-Text
			UTLE_E_UUSSL- Cell
			UTLE_E_UUSSL-Line
			UTLE_E_UUSSL-Text

Design File Name	Reference File Name(s)	Logical Name(s)	Levels On (See Plan Drawing Levels Section for Level Usage)
			UTLE_E_UUGM-Cell
			UTLE_E_UUGM-Line
			UTLE_E_UUGM-Text
			UTLE_E_UUNGLM-Cell
			UTLE_E_UUNGLM-Line
			UTLE_E_UUNGLM-Text
			UTLE_E_UUNGV-Cell
			UTLE_E_UUNGV-Line
			UTLE_E_UUNGV-Text
			UTLE_E_UUNGVP-Cell
			UTLE_E_UUNGVP-Line
			UTLE_E_UUNGVP-Text
			UTLE_E_UUTRCR-Line
			UTLE_E_UUTRCR-Text
			UTLE_E_UTSATDSH-Cell
			UTLE_E_UTSATDSH-Line
			UTLE_E_UTSATDSH-Text
			UTLE_E_UTMPR-Cell
			UTLE_E_UTMPR-Line
			UTLE_E_UTMPR-Text
			UTLE_E_UUTSB-Cell
			UTLE_E_UUTSB-Line
			UTLE_E_UUTSB-Text
			UTLE_E_UTRCL-Cell
			UTLE_E_UTRCL-Line

Design File Name	Reference File Name(s)	Logical Name(s)	Levels On (See Plan Drawing Levels Section for Level Usage)
			UTLE_E_UTRCR-Cell
			UTLE_E_UUPCL-Cell
			UTLE_E_UUPCL-Line
			UTLE_E_UUPCL-Text
			UTLE_E_UUFM-Cell
			UTLE_E_UUFM-Line
			UTLE_E_UUFM-Text
			UTLE_E_SUETOP-Cell
			UTLE_E_SUETOP-Line
			UTLE_E_SUETOP-Text
			UTLE_E_SUEBOT-Cell
			UTLE_E_SUEBOT-Line
			UTLE_E_SUEBOT-Text
			UTLE_E_UXX-Cell
			UTLE_E_UXX-Line
			UTLE_E_UUSTRPOL-Cell
			UTLE_E_UUSTRPOL-Line
	1234567UTLP.DGN	UTLP	UTLP_P_Elec-Cell
			UTLP_P_UG-Elec-Text
			UTLP_P_UG-Elec-Line
			UTLP_P_UG-Elec-Line-REM
			UTLP_P_Elec-Vault-Line
			UTLP_P_Gas-Cell
			UTLP_P_UG-Gas-Text
			UTLP_P_UG-Gas-Line

Design File Name	Reference File Name(s)	Logical Name(s)	Levels On (See Plan Drawing Levels Section for Level Usage)
			*UTLP_P_UG-Gas-Line-24
			^UTLP_P_UG-Gas-Line-24-50
			*UTLP_P_UG-Gas-Line-30
			^UTLP_P_UG-Gas-Line-30-50
			*UTLP_P_UG-Gas-Line-36
			^UTLP_P_UG-Gas-Line-36-50
			*UTLP_P_UG-Gas-Line-42
			^UTLP_P_UG-Gas-Line-42-50
			*UTLP_P_UG-Gas-Line-48
			^UTLP_P_UG-Gas-Line-48-50
			UTLP_P_UG-Gas-Line-REM
			UTLP_P_Petro-Cell
			UTLP_P_UG-Petro-Text
			UTLP_P_UG-Petro-Line
			*UTLP_P_UG-Petro-Line-24
			^UTLP_P_UG-Petro-Line-24-50
			*UTLP_P_UG-Petro-Line-30
			^UTLP_P_UG-Petro-Line-30-50
			*UTLP_P_UG-Petro-Line-36
			^UTLP_P_UG-Petro-Line-36-50
			*UTLP_P_UG-Petro-Line-42
			^UTLP_P_UG-Petro-Line-42-50
			*UTLP_P_UG-Petro-Line-48
			^UTLP_P_UG-Petro-Line-48-50
			UTLP_P_UG-Petro-Line-REM
			UTLP_P_San-Force-Main-Cell
			UTLP_P_UG-San-Force-Main-Text
			UTLP_P_UG-San-Force-Main-Line
			UTLP_P_UG-San-Force-Main-Line-REM
			*Denotes level for 20 Scale Plans.
			^Denotes level for 50 Scale Plans.

Design File Name	Reference File Name(s)	Logical Name(s)	Levels On (See Plan Drawing Levels Section for Level Usage)
			UTLP_P_San-Swr-Cell
			UTLP_P_UG-San-Swr-Text
			UTLP_P_UG-San-Swr-Line
			*UTLP_P_UG-San-Swr-Line-24
			^UTLP_P_UG-San-Swr-Line-24-50
			*UTLP_P_UG-San-Swr-Line-30
			^UTLP_P_UG-San-Swr-Line-30-50
			*UTLP_P_UG-San-Swr-Line-36
			^UTLP_P_UG-San-Swr-Line-36-50
			*UTLP_P_UG-San-Swr-Line-42
			^UTLP_P_UG-San-Swr-Line-42-50
			*UTLP_P_UG-San-Swr-Line-48
			^UTLP_P_UG-San-Swr-Line-48-50
			UTLP_P_UG-San-Swr-Line-REM
			UTLP_P_Steam-Cell
			UTLP_P_UG-Steam-Text
			UTLP_P_UG-Steam-Line
			*UTLP_P_UG-Steam-Line-24
			^UTLP_P_UG-Steam-Line-24-50
			*UTLP_P_UG-Steam-Line-30
			^UTLP_P_UG-Steam-Line-30-50
			*UTLP_P_UG-Steam-Line-36
			^UTLP_P_UG-Steam-Line-36-50
			*UTLP_P_UG-Steam-Line-42
			^UTLP_P_UG-Steam-Line-42-50
			*UTLP_P_UG-Steam-Line-48
			^UTLP_P_UG-Steam-Line-48-50
			UTLP_P_UG-Steam-Line-REM
			*Denotes level for 20 Scale Plans.
			^Denotes level for 50 Scale Plans.

Design File Name	Reference File Name(s)	Logical Name(s)	Levels On (See Plan Drawing Levels Section for Level Usage)
			UTLP_P_Tele-Cell
			UTLP_P_UG-Tele-Text
			UTLP_P_UG-Tele-Line
			UTLP_P_UG-Tele-Line-REM
			UTLP_P_Traf-Ctrl-Cell
			UTLP_P_UG-Traf-Ctrl-Text
			UTLP_P_UG-Traf-Ctrl-Line
			UTLP_P_UG-Traf-Ctrl-Line-REM
			UTLP_P_TV-Cell
			UTLP_P_UG-TV-Text
			UTLP_P_UG-TV-Line
			UTLP_P_UG-TV-Line-REM
			UTLP_P_Wat-Cell
			UTLP_P_UG-Wat-Text
			UTLP_P_UG-Wat-Line
			*UTLP_P_UG-Wat-Line-24
			^UTLP_P_UG-Wat-Line-24-50
			*UTLP_P_UG-Wat-Line-30
			^UTLP_P_UG-Wat-Line-30-50
			*UTLP_P_UG-Wat-Line-36
			^UTLP_P_UG-Wat-Line-36-50
			*UTLP_P_UG-Wat-Line-42
			^UTLP_P_UG-Wat-Line-42-50
			*UTLP_P_UG-Wat-Line-48
			^UTLP_P_UG-Wat-Line-48-50
			UTLP_P_UG-Wat-Line-REM
			*Denotes level for 20 Scale Plans.
			^Denotes level for 50 Scale Plans.

Design File Name	Reference File Name(s)	Logical Name(s)	Levels On (See Plan Drawing Levels Section for Level Usage)
			UTLP_P_Wat-Non-Pot-Cell
			UTLP_P_UG-Wat-Non-Pot-Text
			UTLP_P_UG-Wat-Non-Pot-Line
			*UTLP_P_UG-Wat-Non-Pot-Line-24
			^UTLP_P_UG-Wat-Non-Pot-Line-24-50
			*UTLP_P_UG-Wat-Non-Pot-Line-30
			^UTLP_P_UG-Wat-Non-Pot-Line-30-50
			*UTLP_P_UG-Wat-Non-Pot-Line-36
			^UTLP_P_UG-Wat-Non-Pot-Line-36-50
			*UTLP_P_UG-Wat-Non-Pot-Line-42
			^UTLP_P_UG-Wat-Non-Pot-Line-42-50
			*UTLP_P_UG-Wat-Non-Pot-Line-48
			^UTLP_P_UG-Wat-Non-Pot-Line-48-50
			UTLP_P_UG-Wat-Non-Pot-Line-REM
			UTLP_P_UG-CSan-Swr-Line
			*UTLP_P_UG-CSan-Swr-Line-24
			^UTLP_P_UG-CSan-Swr-Line-24-50
			*UTLP_P_UG-CSan-Swr-Line-30
			^UTLP_P_UG-CSan-Swr-Line-30-50
			*UTLP_P_UG-CSan-Swr-Line-36
			^UTLP_P_UG-CSan-Swr-Line-36-50
			*UTLP_P_UG-CSan-Swr-Line-42
			^UTLP_P_UG-CSan-Swr-Line-42-50
			*UTLP_P_UG-Csan-Swr-Line-48
			^UTLP_P_UG-Csan-Swr-Line-48-50
			UTLP_P_UG-CSan-Swr-User-Def-Line
			UTLP_P_OVHD-Tele-Text
			UTLP_P_OVHD-Tele-Line
			UTLP_P_OVHD-Tele-Line-REM
			*Denotes level for 20 Scale Plans.
			^Denotes level for 50 Scale Plans.

Design File Name	Reference File Name(s)	Logical Name(s)	Levels On (See Plan Drawing Levels Section for Level Usage)
			UTLP_P_OVHD-TV-Text
			UTLP_P_OVHD-TV-Line
			UTLP_P_OVHD-TV-Line-REM
			UTLP_P_OVHD-Elec-Text
			UTLP_P_OVHD-Elec-Line
			UTLP_P_OVHD-Elec-Line-REM
			UTLP_P_OVHD-Traf-Ctrl-Text
			UTLP_P_OVHD-Traf-Ctrl-Line
			UTLP_P_OVHD-Traf-Ctrl-Line-REM
			UTLP_P_OVHD-Combo-Util-Text
			UTLP_P_OVHD-Combo-Util-Line-Elec-Tele
			UTLP_P_OVHD-Combo-Util-Lines-Elec-Tele-REM
			UTLP_P_OVHD-Combo-Util-Line-Elec-Tele-Traf-Ctrl
			UTLP_P_OVHD-Combo-Util-Line-Elec-Tele-Traf-Ctrl-REM
			UTLP_P_OVHD-Combo-Util-Line-Elec-Tele-TV
			UTLP_P_OVHD-Combo-Util-Line-Elec-Tele-TV-REM
			UTLP_P_OVHD-Combo-Util-Line-Elec-Tele-TV-Traf-Ctrl
			UTLP_P_OVHD-Combo-Util-Line-Elec-Tele-TV-Traf-Ctrl-REM
			UTLP_P_OVHD-Combo-Util-Line-Elec-Traf-Ctrl
			UTLP_P_OVHD-Combo-Util-Line-Elec-Traf-Ctrl-REM
			UTLP_P_OVHD-Combo-Util-Line-Elec-TV
			UTLP_P_OVHD-Combo-Util-Line-Elec-TV-REM
			UTLP_P_OVHD-Combo-Util-Line-Elec-TV-Traf-Ctrl
			UTLP_P_OVHD-Combo-Util-Line-Elec-TV-Traf-Ctrl-REM
			UTLP_P_OVHD-Combo-Util-Line-Tele-TV
			UTLP_P_OVHD-Combo-Util-Line-Tele-TV-REM

Design File Name	Reference File Name(s)	Logical Name(s)	Levels On (See Plan Drawing Levels Section for Level Usage)
			UTLP_P_OVHD-Combo-Util-Line-Tele-Traf-Ctrl
			UTLP_P_OVHD-Combo-Util-Line-Tele-Traf-Ctrl-REM
			UTLP_P_OVHD-Combo-Util-Line-Tele-TV-Traf-Ctrl
			UTLP_P_OVHD-Combo-Util-Line-Tele-TV-Traf-Ctrl-REM
			UTLP_P_OVHD-Combo-Util-Line-TV-Traf-Ctrl
			UTLP_P_OVHD-Combo-Util-Line-TV-Traf-Ctrl-REM
			UTLP_P_OVHD-Combo-Util-Line-Guy-Wire
			UTLP_P_UG-Gas-Line-User-Def
			UTLP_P_UG-Petro-Line-User-Def
			UTLP_P_UG-San-Swr-Line-User-Def
			UTLP_P_UG-Steam-Line-User-Def
			UTLP_P_UG-Wat-Line-User-Def
			UTLP_P_UG-Wat-Non-Pot-User-Def-Line
			UTLP_P_OVHD-Guy-Cell
			UTLP_P_OVHD-Guy-Line
			UTLP_P_OVHD-Guy-Line-REM
			UTLP_P_OVHD-Guy-Text
	1234567LIMT.DGN	LIMT	LIMT_P_STKCUT_Const-Limit-Cut-Line
			LIMT_P_CUT_Const-Limit-Cut-Cell
			LIMT_P_STKFIL_Const-Limit-Fill-Line
			LIMT_P_FILL_Const-Limit-Fill-Cell

Design File Name	Reference File Name(s)	Logical Name(s)	Levels On (See Plan Drawing Levels Section for Level Usage)
	1234567PROP.DGN	PROP	PROP_E_PAR-PL-Line
			PROP_E_RWE-Line
			PROP_E_RWRR-Line
			PROP_E_RWU-Line
			PROP_E_RWU-Text
			PROP_E_POEL-Line
			PROP_E_POEL-Text
			PROP_E_BMISC-Line
			PROP_E_BSL-Line
			PROP_E_BSL-Text
			PROP_E_BCOL-Line
			PROP_E_BCOL-Text
			PROP_E_BCTL-Line
			PROP_E_BCTL-Text
			PROP_E_BGMD-Line
			PROP_E_BGMD-Text
			PROP_E_BLDL-Line
			PROP_E_BLDL-Text
			PROP_E_BLLL-Line
			PROP_E_BLLL-Text
			PROP_E_PAROWN-Prop-Parcl-Cell
			PROP_E_PAROWN-Prop-Parcl-Line

Design File Name	Reference File Name(s)	Logical Name(s)	Levels On (See Plan Drawing Levels Section for Level Usage)
	1234567TOPO.DGN	TOPO	TOPO_E_TEAP-Line
			TOPO_E_TEAS-Line
			TOPO_E_TECP-Line
			TOPO_E_TEDR-Line
			TOPO_E_TEST-Line
			TOPO_E_TEDD-Line
			TOPO_E_TEAD-Line
			TOPO_E_TECD-Line
			TOPO_E_TAC-Line
			TOPO_E_TCGF-Line
			TOPO_E_TCGT-Line
			TOPO_E_THC-Line
			TOPO_E_TVG-Line
			TOPO_E_TSW-Line
			TOPO_E_TGR-Line
			TOPO_E_TBAS-Line
			TOPO_E_TBGL-Line

Design File Name	Reference File Name(s)	Logical Name(s)	Levels On (See Plan Drawing Levels Section for Level Usage)
			TOPO_E_TBRDGCEN-Line
			TOPO_E_TBRDGCOR-Line
			TOPO_E_THM-Cell
			TOPO_E_THM-Line
			TOPO_E_TFP-Cell
			TOPO_E_TFP-Line
			TOPO_E_TRCR-Line
			TOPO_E_TRCR-Text
			TOPO_E_TRCRE-Line
			TOPO_E_TBLD-Line
			TOPO_E_TBLDRL-Cell
			TOPO_E_TBLDRL-Line
			TOPO_E_TUD-Line
			TOPO_E_TS-Line
			TOPO_E_TBC-Line
			TOPO_E_TBC-Text
			TOPO_E_TFE-Line
			TOPO_E_DSTC-Line
			TOPO_E_DDL-Line
			TOPO_E_TCAN-Line

Design File Name	Reference File Name(s)	Logical Name(s)	Levels On (See Plan Drawing Levels Section for Level Usage)
			TOPO_E_THCR-Cell
			TOPO_E_THCR-Line
			TOPO_E_THRL-Line
			TOPO_E_TMHCR-Line
			TOPO_E_TMHRL-Line
			TOPO_E_TFCL-Line
			TOPO_E_TFCL-Text
			TOPO_E_TFW-Line
			TOPO_E_TFW-Text
			TOPO_E_TFBW-Line
			TOPO_E_TFBW-Text
			TOPO_E_TFFW-Line
			TOPO_E_TFFW-Text
			TOPO_E_TVF-Line
			TOPO_E_TVF-Text
			TOPO_E_TG-Line
			TOPO_E_TG-Text
			TOPO_E_TWELL-Cell
			TOPO_E_TWELL-Line
			TOPO_E_TGFV-Cell
			TOPO_E_TGFV-Line

Design File Name	Reference File Name(s)	Logical Name(s)	Levels On (See Plan Drawing Levels Section for Level Usage)
			TOPO_E_TGMW-Cell
			TOPO_E_TGMW-Line
			TOPO_E_TGP-Cell
			TOPO_E_TGP-Line
			TOPO_E_TGPI-Cell
			TOPO_E_TGPI-Line
			TOPO_E_TFT-Cell
			TOPO_E_TFT-Line
			TOPO_E_TGST-Cell
			TOPO_E_TGST-Line
			TOPO_E_TGVP-Cell
			TOPO_E_TGVP-Line
			TOPO_E_DCEF-Cell
			TOPO_E_DCEF-Line
			TOPO_E_DCEF-Text
			TOPO_E_DCB-Cell
			TOPO_E_DCB-Line
			TOPO_E_DCB-Text
			TOPO_E_DCWE-Cell
			TOPO_E_DCWE-Line
			TOPO_E_DCWE-Text
			TOPO_E_DDCB-Cell
			TOPO_E_DDCB-Line
			TOPO_E_DDCB-Text

Design File Name	Reference File Name(s)	Logical Name(s)	Levels On (See Plan Drawing Levels Section for Level Usage)
			TOPO_E_DDI-Cell
			TOPO_E_DDI-Line
			TOPO_E_DDI-Text
			TOPO_E_DHWE-Cell
			TOPO_E_DHWE-Line
			TOPO_E_DHWE-Text
			TOPO_E_DJB-Cell
			TOPO_E_DJB-Line
			TOPO_E_DJB-Text
			TOPO_E_DPC-Line
			TOPO_E_DPC-Text
			TOPO_E_DPM-Line
			TOPO_E_DPM-Text
			TOPO_E_DPP-Line
			TOPO_E_DPP-Text
			TOPO_E_MDITCHFL-Line
			TOPO_E_MDITCHFL-Text
			TOPO_E_DPD-Cell
			TOPO_E_DPD-Line
			TOPO_E_DPD-Text
			TOPO_E_DSB-Line
			TOPO_E_DSB-Text
			TOPO_E_DSC-Line
			TOPO_E_DSC-Text

Design File Name	Reference File Name(s)	Logical Name(s)	Levels On (See Plan Drawing Levels Section for Level Usage)
			TOPO_E_DSE-Line
			TOPO_E_DSE-Text
			TOPO_E_DWE-Line
			TOPO_E_DWE-Text
			TOPO_E_DEW-Line
			TOPO_E_DEW-Text
			TOPO_E_DHWM-Line
			TOPO_E_DHWM-Text
			TOPO_E_DSWE-Cell
			TOPO_E_DSWE-Line
			TOPO_E_DSWE-Text
			TOPO_E_DMISC-Line
			TOPO_E_DMISC-Text
			TOPO_E_TWF-Line
			TOPO_E_TWFT-Line
			TOPO_E_TWFB-Line
			TOPO_E_TSATDSH-Cell
			TOPO_E_TSATDSH-Line
			TOPO_E_TSATDSH-Text
			TOPO_E_TWL-Line
			TOPO_E_TWL-Text

Design File Name	Reference File Name(s)	Logical Name(s)	Levels On (See Plan Drawing Levels Section for Level Usage)
			TOPO_E_TTRE-Cell
			TOPO_E_TTRE-Line
			TOPO_E_TTRE-Text
			TOPO_E_TGRV-Cell
			TOPO_E_TGRV-Line
			TOPO_E_TGRV-Text
			TOPO_E_DADB-Line
			TOPO_E_DADB-Text
			TOPO_E_DDT-Line
			TOPO_E_DDT-Text
			TOPO_E_DSPURDK-Line
			TOPO_E_DSPURDK-Text
			TOPO_E_TMAR-Cell
			TOPO_E_TMAR-Line
			TOPO_E_TMAR-Text
			TOPO_E_TMPH-Cell
			TOPO_E_TMPH-Line
			TOPO_E_TMPH-Text
			TOPO_E_TKMP-Cell
			TOPO_E_TKMP-Line
			TOPO_E_TKMP-Text
			TOPO_E_TMPR-Cell
			TOPO_E_TMPR-Line
			TOPO_E_TMPR-Text

Design File Name	Reference File Name(s)	Logical Name(s)	Levels On (See Plan Drawing Levels Section for Level Usage)
			TOPO_E_TSC-Cell
			TOPO_E_TSC-Line
			TOPO_E_TSC-Text
			TOPO_E_TSE-Cell
			TOPO_E_TSE-Line
			TOPO_E_TSE-Text
			TOPO_E_TIRRLMT-Line
			TOPO_E_TIRRLMT-Text
			TOPO_E_TIRRPVTP-Line
			TOPO_E_TIRRPVTP-Text
			TOPO_E_TCUL-Line
			TOPO_E_TCUL-Text
			TOPO_E_TBCAP-Line
			TOPO_E_TBCL-Cell
			TOPO_E_TBCL-Line
			TOPO_E_TCOLC-Line
			TOPO_E_TCOLE-Line
			TOPO_E_TENDROLL-Line
			TOPO_E_UOEL-Cell
			TOPO_E_UOEL-Line
			TOPO_E_UOEL-Text

Design File Name	Reference File Name(s)	Logical Name(s)	Levels On (See Plan Drawing Levels Section for Level Usage)
			TOPO_E_UOTL-Cell
			TOPO_E_UOTL-Line
			TOPO_E_UOTL-Text
			TOPO_E_UELBOX-Cell
			TOPO_E_UELBOX-Line
			TOPO_E_UELBOX-Text
			TOPO_E_UPP-Cell
			TOPO_E_UPP-Line
			TOPO_E_UPP-Text
			TOPO_E_ULP-Cell
			TOPO_E_ULP-Line
			TOPO_E_ULP-Text
			TOPO_E_UTP-Cell
			TOPO_E_UTP-Line
			TOPO_E_UTP-Text
			TOPO_E_UTPD-Cell
			TOPO_E_UTPD-Line
			TOPO_E_UTPD-Text
			TOPO_E_UGP-Cell
			TOPO_E_UGP-Line
			TOPO_E_UGP-Text
			TOPO_E_UPGA-Cell
			TOPO_E_UPGA-Line
			TOPO_E_UPGA-Text

Design File Name	Reference File Name(s)	Logical Name(s)	Levels On (See Plan Drawing Levels Section for Level Usage)
			TOPO_E_UYLE-Cell
			TOPO_E_UYLE-Line
			TOPO_E_UYLE-Text
			TOPO_E_UYLG-Cell
			TOPO_E_UYLG-Line
			TOPO_E_UYLG-Text
			TOPO_E_UWM-Cell
			TOPO_E_UWM-Line
			TOPO_E_UWM-Text
			TOPO_E_UWV-Cell
			TOPO_E_UWV-Line
			TOPO_E_UWV-Text
			TOPO_E_UFH-Cell
			TOPO_E_UFH-Line
			TOPO_E_UFH-Text
			TOPO_E_UMHST-Cell
			TOPO_E_UMHST-Line
			TOPO_E_UMHST-Text
			TOPO_E_UMHSTF-Cell
			TOPO_E_UMHSTF-Line
			TOPO_E_UMHSTF-Text
			TOPO_E_UMHT-Cell
			TOPO_E_UMHT-Line
			TOPO_E_UMHT-Text

Design File Name	Reference File Name(s)	Logical Name(s)	Levels On (See Plan Drawing Levels Section for Level Usage)
			TOPO_E_UMHE-Cell
			TOPO_E_UMHE-Line
			TOPO_E_UMHE-Text
			TOPO_E_UMHSS-Cell
			TOPO_E_UMHSS-Line
			TOPO_E_UMHSS-Text
			TOPO_E_UMHSSF-Cell
			TOPO_E_UMHSSF-Line
			TOPO_E_UMHSSF-Text
			TOPO_E_USSL-Cell
			TOPO_E_USSL-Line
			TOPO_E_USSL-Text
			TOPO_E_UGM-Cell
			TOPO_E_UGM-Line
			TOPO_E_UGM-Text
			TOPO_E_UNGV-Cell
			TOPO_E_UNGV-Line
			TOPO_E_UNGV-Text
			TOPO_E_UNGVP-Cell
			TOPO_E_UNGVP-Line
			TOPO_E_UNGVP-Text
			TOPO_E_UNGLM-Cell
			TOPO_E_UNGLM-Line
			TOPO_E_UNGLM-Text

Design File Name	Reference File Name(s)	Logical Name(s)	Levels On (See Plan Drawing Levels Section for Level Usage)
			TOPO_E_SLCD-Pnt#-Text
			TOPO_E_SLCD-Cell
			TOPO_E_SLCD-Line
			TOPO_E_SLCD-Line-Text
			TOPO_E_SDCD-Pnt#-Text
			TOPO_E_SDCD-Cell
			TOPO_E_SDCD-Line
			TOPO_E_SDCD-Line-Text
			TOPO_E_SCCHK-Cell
			TOPO_E_SCCHK-Line
			TOPO_E_SCCHK-Text
			TOPO_E_SBNCHMK-Pnt#-Text
			TOPO_E_SBNCHMK-Cell
			TOPO_E_SBNCHMK-Text
			TOPO_E_SNGSCM-Pnt#-Text
			TOPO_E_SNGSCM-Cell
			TOPO_E_SNGSCM-Text
			TOPO_E_SLCM-Pnt#-Text
			TOPO_E_SLCM-Cell
			TOPO_E_SLCM-Line
			TOPO_E_SLCM-Text
			TOPO_E_POOL-Line
			TOPO_E_POOL-Text
			TOPO_E_FNDN-Line
			TOPO_E_RUIN-Line

Design File Name	Reference File Name(s)	Logical Name(s)	Levels On (See Plan Drawing Levels Section for Level Usage)
			TOPO_E_TANK-Cell
			TOPO_E_TANK-Line
			TOPO_E_DTCH-Line
			TOPO_E_DTCH-Text
			TOPO_E_DTCH-Hidden-Line
			TOPO_E_DTCH-Hidden-Text
			TOPO_E_TWFE-Line
			TOPO_E_TWFE-Text
			TOPO_E_GOLF-Line
			TOPO_E_GOLF-Text
			TOPO_E_Basketball-Court-Cell
			TOPO_E_Basketball-Court-Line
			TOPO_E_Basketball-Court-Text
			TOPO_E_Flow-Arrow-Cell
			TOPO_E_DEW-Hatch-Line
			TOPO_E_DITCH-Taper-Cell
			TOPO_E_TRAIL-Line
			TOPO_E_TRAIL-Text
			TOPO_E_TRCR-Sgnl-Cell
			TOPO_E_TRCR-Sgnl-Line
			TOPO_E_TRCR-Sgnl-Text
			TOPO_E_TRIVER-Cell
			TOPO_E_TRIVER-Line
			TOPO_E_TRIVER-Text

Design File Name	Reference File Name(s)	Logical Name(s)	Levels On (See Plan Drawing Levels Section for Level Usage)
			TOPO_E_TLAKE-Cell
			TOPO_E_TLAKE-Line
			TOPO_E_TLAKE-Text
			TOPO_E_DHDS-Cell
			TOPO_E_DHDS-Line
			TOPO_E_DHDS-Text
	1234567LGHT.DGN	LGHT	LGHT_P_Std-Cell
			LGHT_P_High-Mast-Cell
			LGHT_P_Underpass-Luminaire-Cell
			LGHT_P_Servc-Pt-Cell
			LGHT_P_Elec-JBox-Conc-Cell
			LGHT_P_Elec-JBox-Galv-Cell
			LGHT_P_Grnd-Rod-Cell
	1234567ENVE.DGN	ENVE	ENVE_E_Wetlnd-Bound-Line
			ENVE_E_Wetlnd-Stream-Delin-Line
			ENVE_E_Wetlnd-Stream-Text
			ENVE_E_Wetlnd-Pattern
			ENVE_E_Wetlnd-Shape
			ENVE_E_Endgd-Spec-Line
			ENVE_E_Endgd-Spec-Text
			ENVE_E_Endgd-Spec-Pattern
			ENVE_E_Endgd-Spec-Shape
			ENVE_E_Hist-Rsc-Line
			ENVE_E_Hist-Rsc-Text
			ENVE_E_Hist-Rsc-Pattern
			ENVE_E_Hist-Rsc-Shape

Design File Name	Reference File Name(s)	Logical Name(s)	Levels On (See Plan Drawing Levels Section for Level Usage)
			ENVE_E_Arch-Line
			ENVE_E_Arch-Text
			ENVE_E_Arch-Pattern
			ENVE_E_Arch-Shape
			ENVE_E_Cult-Rsc-Delin-Line
			ENVE_E_Cult-Rsc-Text
			ENVE_E_Cult-Rsc-Pattern
			ENVE_E_Cult-Rsc-Shape
			ENVE_E_Haz-Mat-Delin-Line
			ENVE_E_Haz-Mat-Text
			ENVE_E_Haz-Mat-Pattern
			ENVE_E_Haz-Mat-Shape
			ENVE_E_Env-Justice-Line
			ENVE_E_Env-Justice-Text
			ENVE_E_Env-Justice-Pattern
			ENVE_E_Env-Justice-Shape
			ENVE_E_ESA-Line
			ENVE_E_ESA-Text
			ENVE_E_ESA-Pattern
			ENVE_E_ESA-Shape
	1234567ENVP.DGN	ENVP	ENVP_P_Relocations-Line
			ENVP_P_Relocations-Text
			ENVP_P_Socl-Resc-Impact-Area-Line
			ENVP_P_Socl-Resc-Impact-Area-Pattern
			ENVP_P_Socl-Resc-Impact-Area-Text

Design File Name	Reference File Name(s)	Logical Name(s)	Levels On (See Plan Drawing Levels Section for Level Usage)
			ENVP_P_Hist-APE-Line
			ENVP_P_Hist-APE-Pattern
			ENVP_P_Hist-APE-Text
			ENVP_P_Cultrl-Resc-Impact-Area-Line
			ENVP_P_Cultrl-Resc-Impact-Area-Pattern
			ENVP_P_Cultrl-Resc-Impact-Area-Text
			ENVP_P_WetInd-Impact-Area-Line
			ENVP_P_WetInd-Impact-Area-Pattern
			ENVP_P_WetInd-Impact-Area-Text
			ENVP_P_WetInd-Mitigat-Site-Line
			ENVP_P_WetInd-Mitigat-Site-Pattern
			ENVP_P_WetInd-Mitigat-Site-Text
			ENVP_P_Fldplain-Impact-Area-Line
			ENVP_P_Fldplain-Impact-Area-Pattern
			ENVP_P_Fldplain-Impact-Area-Text
			ENVP_P_Impacted-UST
			ENVP_P_Noise-Study-Recept
			ENVP_P_Noise-Study-Readings
			ENVP_P_Noise-Study-Proj-Noise-Lvls
			ENVP_P_Noise-Study-Noise-Cont
			ENVP_P_Noise-Study-Impacted-Prop
			ENVP_P_Viewshed-Vis-Impact

2-5 (25)Lighting Plans and Details

Design File Name	Reference File Name(s)	Logical Name(s)	Levels On (See Plan Drawing Levels Section for Level Usage)
1234567_25-0001.DGN [s] /	NA	NA	SHT_B_25-Lighting-Plans
1234567_25.DGN [m]			SHT_B_Legend-Logo-Scale
			SHT_B_Misc-P
			SHT_B_North-Arrow
			SHT_B_Plot-Sub-Text
			SHT_B_Plotting-Info-Tags
			SHT_B_Sheet-Outline-Line
			SHT_B_Sheet-Outline-Text
			SHT_B_Title-Block
			SHT_B_Plot-Border-Inner-Line
			SHT_B_Plot-Border-Outer-Line
			SHT_B_Match-Lines-Line
			SHT_B_Match-Lines-Text
	1234567MAIN.DGN	MAIN	MAIN_P_CONSTCL-Line
			MAIN_P_CONSTCL-Tic-Sta-Cell
			MAIN_P_CONSTCL-Tic-Sta-Line
			MAIN_P_CONSTCL-Tic-Sta-Text
			MAIN_P_CONSTCL-PC-PT-Sta-Ldr-Cell
			MAIN_P_CONSTCL-PC-PT-Sta-Ldr-Line
			MAIN_P_CONSTCL-PC-PT-Sta-Ldr-Text
			MAIN_P_CONSTCL-Brng-Text
			MAIN_P_CONSTCL-Curve-Data-Cell
			MAIN_P_CONSTCL-Curve-Data-Line
			MAIN_P_SIDECL-Cell
			MAIN_P_SIDECL-Line
			MAIN_P_SIDECL-Tic-Sta-Cell
			MAIN_P_SIDECL-Tic-Sta-Line
			MAIN_P_SIDECL-Tic-Sta-Text
[s] Single Drawing DGN Drawing File - Plan Drawings			
[m] Multi Drawing DGN Drawing File - Detail Drawings			

Design File Name	Reference File Name(s)	Logical Name(s)	Levels On (See Plan Drawing Levels Section for Level Usage)
			MAIN_P_SIDECL-PC-PT-Sta-Ldr-Cell
			MAIN_P_SIDECL-PC-PT-Sta-Ldr-Line
			MAIN_P_SIDECL-PC-PT-Sta-Ldr-Text
			MAIN_P_SIDECL-Brng-Text
			MAIN_P_SIDECL-Curve-Data-Cell
			MAIN_P_SIDECL-Curve-Data-Line
			MAIN_P_EOP-Line
			MAIN_P_Appr-Slab-Line
			MAIN_P_EPSHLDR-Line
			MAIN_P_Bridge-Line
			MAIN_P_Bridge-Cell
			MAIN_P_Driveway-Line
			MAIN_P_Driveway-Cell
			MAIN_P_Curb-Gutter-Line
			MAIN_P_Curb-Gutter-Cell
			MAIN_P_Sidewalk-Line
			MAIN_P_Sidewalk-Cell
			MAIN_P_Guardrail-Line
			MAIN_P_Guardrail-Cell
			MAIN_P_Median-Side-Barrier-Line
			MAIN_P_Retain-Wall-Line

Design File Name	Reference File Name(s)	Logical Name(s)	Levels On (See Plan Drawing Levels Section for Level Usage)
			MAIN_P_Sound-Barrier-Wall-Line
			MAIN_P_Fence-Line
			MAIN_P_Fence-Cell
			MAIN_P_Misc-Const-Feat-Line
			MAIN_P_CROWN-Cell
			MAIN_P_Details-End-Proj-CL-Intersect-Label-Text
			MAIN_P_Details-Begin-End-Const-Limit-Const-Label-Text
			MAIN_P_Details-RouteName-CL-Text
			MAIN_P_Details-Rdwy-Dim
			MAIN_P_Details-Super-Elev-Trans-Label-Text
			MAIN_P_Misc-Detail-Info
			MAIN_P_Misc-Const-Feat-Cell
			MAIN_P_SHLDR-Cell
			MAIN_P_SHLDR-Text
			MAIN_P_Details-Rdwy-Dim-Cell
			MAIN_P_Details-Rdwy-Dim-Line
	1234567DRNG.DGN	DRNG	DRNG_P_Storm-Drain-Struct
			DRNG_P_Storm-Drain-Pipe-Line
			DRNG_P_Ditch-and-Channel-Line
			DRNG_P_Cross-Drain-and-Culv-Line
			DRNG_P_Bridge-Culv-Line

Design File Name	Reference File Name(s)	Logical Name(s)	Levels On (See Plan Drawing Levels Section for Level Usage)
			DRNG_P_Detention-Pond-Line
			DRNG_P_Perm-Riprap-Pattern
			DRNG_P_Perm-Ditch-Protect-Line
	1234567REQD.DGN	REQD	REQD_P_RWRM-RW-Cell
			REQD_P_RWRM-RW-Line
			REQD_P_RWRM-RW-Marker
			REQD_P_RWRM-RW-Text
			REQD_P_REQD-RW-Cell
			REQD_P_REQD-RW-Line
			REQD_P_REQD-RW-Ltd-Access
			REQD_P_REQD-RW-Desc-Text
			REQD_P_PESMT-Line
			REQD_P_PESMT-Pattern
	1234567SIGN.DGN	SIGN	SIGN_P_OVHD_Sign-Structure-and-Strain-Pole
	1234567SGNL.DGN	SGNL	SGNL_E_Signal-Signal
			SGNL_E_Signal-Controller
			SGNL_E_Signal-Conduit-and-Pullbox
			SGNL_P_Signal-Comm-Only-Conduit
			SGNL_P_Signal-Comm-Only-Pullbox
			SGNL_P_Signal-Loop
			SGNL_P_Signal-Signal-Only-Pullbox
			SGNL_P_Signal-Signal-Only-Pullbox-TP2
			SGNL_P_Signal-Signal-Only-Conduit
			SGNL_P_Signal-Loop-lead-In
			SGNL_P_Signal-Text

Design File Name	Reference File Name(s)	Logical Name(s)	Levels On (See Plan Drawing Levels Section for Level Usage)
	1234567UTLE.DGN	UTLE	UTLE_E_Elec-Cell
			UTLE_E_Elec-Vault-Line
			UTLE_E_Gas-Cell
			UTLE_E_Traf-Ctrl-Cell
			UTLE_E_San-Swr-Cell
			UTLE_E_Wat-Cell
			UTLE_E_TV-Cell
			UTLE_E_Petro-Cell
			UTLE_E_Tele-Cell
			UTLE_E_Wat-Non-Pot-Cell
			UTLE_E_Steam-Cell
			UTLE_E_UXX-Cell
			UTLE_E_UXX-Line
			UTLE_E_UXX-Text
			UTLE_E_UUSTRPOL-Cell
			UTLE_E_UUSTRPOL-Line
			UTLE_E_UUSTRPOL-Text
			UTLE_E_UUELBOX-Cell
			UTLE_E_UUELBOX-Line
			UTLE_E_UUELBOX-Text

Design File Name	Reference File Name(s)	Logical Name(s)	Levels On (See Plan Drawing Levels Section for Level Usage)
			UTLE_E_UUOEL-Cell
			UTLE_E_UUOEL-Line
			UTLE_E_UUOEL-Text
			UTLE_E_UUOTL-Cell
			UTLE_E_UUOTL-Line
			UTLE_E_UUOTL-Text
			UTLE_E_UUPP-Cell
			UTLE_E_UUPP-Line
			UTLE_E_UUPP-Text
			UTLE_E_UULP-Cell
			UTLE_E_UULP-Line
			UTLE_E_UULP-Text
			UTLE_E_UUTP-Cell
			UTLE_E_UUTP-Line
			UTLE_E_UUTP-Text
			UTLE_E_UUTPD-Cell
			UTLE_E_UUTPD-Line
			UTLE_E_UUTPD-Text
			UTLE_E_UUGP-Cell
			UTLE_E_UUGP-Line
			UTLE_E_UUGP-Text
			UTLE_E_UUPGA-Cell
			UTLE_E_UUPGA-Line
			UTLE_E_UUGPA-Text

Design File Name	Reference File Name(s)	Logical Name(s)	Levels On (See Plan Drawing Levels Section for Level Usage)
			UTLE_E_UUYLE-Cell
			UTLE_E_UUYLE-Line
			UTLE_E_UUYLE-Text
			UTLE_E_UUTLG-Cell
			UTLE_E_UUTLG-Line
			UTLE_E_UUYLG-Text
			UTLE_E_UUWM-Cell
			UTLE_E_UUWM-Line
			UTLE_E_UUWM-Text
			UTLE_E_UUWV-Cell
			UTLE_E_UUWV-Line
			UTLE_E_UUWV-Text
			UTLE_E_UUFH-Cell
			UTLE_E_UUFH-Line
			UTLE_E_UUFH-Text
			UTLE_E_UUMHST-Cell
			UTLE_E_UUMHST-Line
			UTLE_E_UUMHST-Text
			UTLE_E_UUMHSTF-Cell
			UTLE_E_UUMHSTF-Line
			UTLE_E_UUMHSTF-Text
			UTLE_E_UUMHT-Cell
			UTLE_E_UUMHT-Line
			UTLE_E_UUMHT-Text

Design File Name	Reference File Name(s)	Logical Name(s)	Levels On (See Plan Drawing Levels Section for Level Usage)
			UTLE_E_UUMHE-Cell
			UTLE_E_UUMHE-Line
			UTLE_E_UUHME-Text
			UTLE_E_UUMHSS-Cell
			UTLE_E_UUMHSS-Line
			UTLE_E_UUMHSS-Text
			UTLE_E_UUMHSSF-Cell
			UTLE_E_UUMHSSF-Text
			UTLE_E_UUMHSSF-Text
			UTLE_E_UUSSL- Cell
			UTLE_E_UUSSL-Line
			UTLE_E_UUSSL-Text
			UTLE_E_UUGM-Cell
			UTLE_E_UUGM-Line
			UTLE_E_UUGM-Text
			UTLE_E_UUNGLM-Cell
			UTLE_E_UUNGLM-Line
			UTLE_E_UUNGLM-Text
			UTLE_E_UUNGV-Cell
			UTLE_E_UUNGV-Line
			UTLE_E_UUNGV-Text
			UTLE_E_UUNGVP-Cell
			UTLE_E_UUNGVP-Line
			UTLE_E_UUNGVP-Text

Design File Name	Reference File Name(s)	Logical Name(s)	Levels On (See Plan Drawing Levels Section for Level Usage)
			UTLE_E_UTRCL-Cell
			UTLE_E_UTRCL-Line
			UTLE_E_UTRCL-Text
			UTLE_E_UTRCR-Cell
			UTLE_E_UTRCR-Line
			UTLE_E_UTRCR-Text
			UTLE_E_UTSATDSH-Cell
			UTLE_E_UTSATDSH-Line
			UTLE_E_UTSATDSH-Text
			UTLE_E_UTMPR-Cell
			UTLE_E_UTMPR-Line
			UTLE_E_UTMPR-Text
			UTLE_E_UUTSB-Cell
			UTLE_E_UUTSB-Line
			UTLE_E_UUTSB-Text
			UTLE_E_UUPCL-Cell
			UTLE_E_UUPCL-Line
			UTLE_E_UUPCL-Text
			UTLE_E_UUFM-Cell
			UTLE_E_UUFM-Line
			UTLE_E_UUFM-Text
			UTLE_E_SUETOP-Cell
			UTLE_E_SUETOP-Line
			UTLE_E_SUETOP-Text

Design File Name	Reference File Name(s)	Logical Name(s)	Levels On (See Plan Drawing Levels Section for Level Usage)
			UTLE_E_SUEBOT-Cell
			UTLE_E_SUEBOT-Line
			UTLE_E_SUEBOT-Text
	1234567UTLP.DGN	UTLP	UTLP_P_Elec-Cell
			UTLP_P_Elec-Vault-Line
			UTLP_P_UG-Elec-Text
			UTLP_P_UG-Elec-Line
			UTLP_P_UG-Elec-Line-REM
			UTLP_P_Gas-Cell
			UTLP_P_UG-Gas-Text
			UTLP_P_UG-Gas-Line
			*UTLP_P_UG-Gas-Line-24
			^UTLP_P_UG-Gas-Line-24-50
			*UTLP_P_UG-Gas-Line-30
			^UTLP_P_UG-Gas-Line-30-50
			*UTLP_P_UG-Gas-Line-36
			^UTLP_P_UG-Gas-Line-36-50
			*UTLP_P_UG-Gas-Line-42
			^UTLP_P_UG-Gas-Line-42-50
			*UTLP_P_UG-Gas-Line-48
			^UTLP_P_UG-Gas-Line-48-50
			UTLP_P_UG-Gas-Line-REM
			UTLP_P_Petro-Cell
			UTLP_P_UG-Petro-Text
			UTLP_P_UG-Petro-Line
			*UTLP_P_UG-Petro-Line-24
			^UTLP_P_UG-Petro-Line-24-50
			*Denotes level for 20 Scale Plans.
			^Denotes level for 50 Scale Plans.

Design File Name	Reference File Name(s)	Logical Name(s)	Levels On (See Plan Drawing Levels Section for Level Usage)
			*UTLP_P_UG-Petro-Line-30
			^UTLP_P_UG-Petro-Line-30-50
			*UTLP_P_UG-Petro-Line-36
			^UTLP_P_UG-Petro-Line-36-50
			*UTLP_P_UG-Petro-Line-42
			^UTLP_P_UG-Petro-Line-42-50
			*UTLP_P_UG-Petro-Line-48
			^UTLP_P_UG-Petro-Line-48-50
			UTLP_P_UG-Petro-Line-REM
			UTLP_P_San-Force-Main-Cell
			UTLP_P_UG-San-Force-Main-Text
			UTLP_P_UG-San-Force-Main-Line
			UTLP_P_UG-San-Force-Main-Line-REM
			UTLP_P_San-Swr-Cell
			UTLP_P_UG-San-Swr-Text
			UTLP_P_UG-San-Swr-Line
			*UTLP_P_UG-San-Swr-Line-24
			^UTLP_P_UG-San-Swr-Line-24-50
			*UTLP_P_UG-San-Swr-Line-30
			^UTLP_P_UG-San-Swr-Line-30-50
			*UTLP_P_UG-San-Swr-Line-36
			^UTLP_P_UG-San-Swr-Line-36-50
			*UTLP_P_UG-San-Swr-Line-42
			^UTLP_P_UG-San-Swr-Line-42-50
			*UTLP_P_UG-San-Swr-Line-48
			^UTLP_P_UG-San-Swr-Line-48-50
			UTLP_P_UG-San-Swr-Line-REM
			*Denotes level for 20 Scale Plans.
			^Denotes level for 50 Scale Plans.

Design File Name	Reference File Name(s)	Logical Name(s)	Levels On (See Plan Drawing Levels Section for Level Usage)
			UTLP_P_Steam-Cell
			UTLP_P_UG-Steam-Text
			UTLP_P_UG-Steam-Line
			*UTLP_P_UG-Steam-Line-24
			^UTLP_P_UG-Steam-Line-24-50
			*UTLP_P_UG-Steam-Line-30
			^UTLP_P_UG-Steam-Line-30-50
			*UTLP_P_UG-Steam-Line-36
			^UTLP_P_UG-Steam-Line-36-50
			*UTLP_P_UG-Steam-Line-42
			^UTLP_P_UG-Steam-Line-42-50
			*UTLP_P_UG-Steam-Line-48
			^UTLP_P_UG-Steam-Line-48-50
			UTLP_P_UG-Steam-Line-REM
			UTLP_P_Tele-Cell
			UTLP_P_UG-Tele-Text
			UTLP_P_UG-Tele-Line
			UTLP_P_UG-Tele-Line-REM
			UTLP_P_Traf-Ctrl-Cell
			UTLP_P_UG-Traf-Ctrl-Text
			UTLP_P_UG-Traf-Ctrl-Line
			UTLP_P_UG-Traf-Ctrl-Line-REM
			UTLP_P_TV-Cell
			UTLP_P_UG-TV-Text
			UTLP_P_UG-TV-Line
			UTLP_P_UG-TV-Line-REM
			*Denotes level for 20 Scale Plans.
			^Denotes level for 50 Scale Plans.

Design File Name	Reference File Name(s)	Logical Name(s)	Levels On (See Plan Drawing Levels Section for Level Usage)
			UTLP_P_Wat-Cell
			UTLP_P_UG-Wat-Text
			UTLP_P_UG-Wat-Line
			*UTLP_P_UG-Wat-Line-24
			^UTLP_P_UG-Wat-Line-24-50
			*UTLP_P_UG-Wat-Line-30
			^UTLP_P_UG-Wat-Line-30-50
			*UTLP_P_UG-Wat-Line-36
			^UTLP_P_UG-Wat-Line-36-50
			*UTLP_P_UG-Wat-Line-42
			^UTLP_P_UG-Wat-Line-42-50
			*UTLP_P_UG-Wat-Line-48
			^UTLP_P_UG-Wat-Line-48-50
			UTLP_P_UG-Wat-Line-REM
			UTLP_P_Wat-Non-Pot-Cell
			UTLP_P_UG-Wat-Non-Pot-Text
			UTLP_P_UG-Wat-Non-Pot-Line
			*UTLP_P_UG-Wat-Non-Pot-Line-24
			^UTLP_P_UG-Wat-Non-Pot-Line-24-50
			*UTLP_P_UG-Wat-Non-Pot-Line-30
			^UTLP_P_UG-Wat-Non-Pot-Line-30-50
			*UTLP_P_UG-Wat-Non-Pot-Line-36
			^UTLP_P_UG-Wat-Non-Pot-Line-36-50
			*UTLP_P_UG-Wat-Non-Pot-Line-42
			^UTLP_P_UG-Wat-Non-Pot-Line-42-50
			*UTLP_P_UG-Wat-Non-Pot-Line-48
			^UTLP_P_UG-Wat-Non-Pot-Line-48-50
			UTLP_P_UG-Wat-Non-Pot-Line-REM
			*Denotes level for 20 Scale Plans.
			^Denotes level for 50 Scale Plans.

Design File Name	Reference File Name(s)	Logical Name(s)	Levels On (See Plan Drawing Levels Section for Level Usage)
			UTLP_P_OVHD-Tele-Text
			UTLP_P_OVHD-Tele-Line
			UTLP_P_OVHD-Tele-Line-REM
			UTLP_P_OVHD-TV-Text
			UTLP_P_OVHD-TV-Line
			UTLP_P_OVHD-TV-Line-REM
			UTLP_P_OVHD-Elec-Text
			UTLP_P_OVHD-Elec-Line
			UTLP_P_OVHD-Elec-Line-REM
			UTLP_P_OVHD-Traf-Ctrl-Text
			UTLP_P_OVHD-Traf-Ctrl-Line
			UTLP_P_OVHD-Traf-Ctrl-Line-REM
			UTLP_P_OVHD-Combo-Util-Text
			UTLP_P_OVHD-Combo-Util-Line-Elec-Tele
			UTLP_P_OVHD-Combo-Util-Lines-Elec-Tele-REM
			UTLP_P_OVHD-Combo-Util-Line-Elec-Tele-Traf-Ctrl
			UTLP_P_OVHD-Combo-Util-Line-Elec-Tele-Traf-Ctrl-REM
			UTLP_P_OVHD-Combo-Util-Line-Elec-Tele-TV
			UTLP_P_OVHD-Combo-Util-Line-Elec-Tele-TV-REM
			UTLP_P_OVHD-Combo-Util-Line-Elec-Tele-TV-Traf-Ctrl
			UTLP_P_OVHD-Combo-Util-Line-Elec-Tele-TV-Traf-Ctrl-REM
			UTLP_P_OVHD-Combo-Util-Line-Elec-Traf-Ctrl
			UTLP_P_OVHD-Combo-Util-Line-Elec-Traf-Ctrl-REM

Design File Name	Reference File Name(s)	Logical Name(s)	Levels On (See Plan Drawing Levels Section for Level Usage)
			UTLP_P_OVHD-Combo-Util-Line-Elec-TV
			UTLP_P_OVHD-Combo-Util-Line-Elec-TV-REM
			UTLP_P_OVHD-Combo-Util-Line-Elec-TV-Traf-Ctrl
			UTLP_P_OVHD-Combo-Util-Line-Elec-TV-Traf-Ctrl-REM
			UTLP_P_OVHD-Combo-Util-Line-Tele-TV
			UTLP_P_OVHD-Combo-Util-Line-Tele-TV-REM
			UTLP_P_OVHD-Combo-Util-Line-Tele-Traf-Ctrl
			UTLP_P_OVHD-Combo-Util-Line-Tele-Traf-Ctrl-REM
			UTLP_P_OVHD-Combo-Util-Line-Tele-TV-Traf-Ctrl
			UTLP_P_OVHD-Combo-Util-Line-Tele-TV-Traf-Ctrl-REM
			UTLP_P_OVHD-Combo-Util-Line-TV-Traf-Ctrl
			UTLP_P_OVHD-Combo-Util-Line-TV-Traf-Ctrl-REM
			UTLP_P_OVHD-Combo-Util-Line-Guy-Wire
			UTLP_P_UG-Gas-Line-User-Def
			UTLP_P_UG-Petro-Line-User-Def
			UTLP_P_UG-San-Swr-Line-User-Def
			UTLP_P_UG-Steam-Line-User-Def
			UTLP_P_UG-Wat-Line-User-Def
			UTLP_P_UG-Wat-Non-Pot-User-Def-Line
	1234567LIMT.DGN	LIMT	LIMT_P_STKCUT_Const-Limit-Cut-Line
			LIMT_P_CUT_Const-Limit-Cut-Cell
			LIMT_P_STKFIL_Const-Limit-Fill-Line
			LIMT_P_FILL_Const-Limit-Fill-Cell

Design File Name	Reference File Name(s)	Logical Name(s)	Levels On (See Plan Drawing Levels Section for Level Usage)
	1234567PROP.DGN	PROP	PROP_E_PAR-PL-Line
			PROP_E_RWE-Line
			PROP_E_RWRR-Line
			PROP_E_RWU-Line
			PROP_E_POEL-Line
			PROP_E_BMISC-Line
	1234567TOPO.DGN	TOPO	TOPO_E_TEAP-Line
			TOPO_E_TEAP-Text
			TOPO_E_TEAS-Line
			TOPO_E_TEAS-Text
			TOPO_E_TECP-Line
			TOPO_E_TECP-Text
			TOPO_E_TEDR-Line
			TOPO_E_TEDR-Text
			TOPO_E_TEST-Line
			TOPO_E_TEST-Text
			TOPO_E_TEDD-Line
			TOPO_E_TEDD-Text
			TOPO_E_TEAD-Line
			TOPO_E_TEAD-Text
			TOPO_E_TECD-Line
			TOPO_E_TECD-Text
			TOPO_E_TAC-Line
			TOPO_E_TAC-Text

Design File Name	Reference File Name(s)	Logical Name(s)	Levels On (See Plan Drawing Levels Section for Level Usage)
			TOPO_E_TCGF-Line
			TOPO_E_TCGF-Text
			TOPO_E_TCGT-Line
			TOPO_E_TCGT-Text
			TOPO_E_THC-Line
			TOPO_E_THC-Text
			TOPO_E_TVG-Line
			TOPO_E_TVG-Text
			TOPO_E_TSW-Line
			TOPO_E_TSW-Text
			TOPO_E_TGR-Line
			TOPO_E_TGR-Text
			TOPO_E_TGR-Cell
			TOPO_E_TBAS-Line
			TOPO_E_TBAS-Text
			TOPO_E_TBAS-Cell
			TOPO_E_TBGL-Line
			TOPO_E_TBGL-Text
			TOPO_E_TBGL-Cell
			TOPO_E_TBRDGCEN-Line
			TOPO_E_TBRDGCEN-Text
			TOPO_E_TBRDGCEN-Cell
			TOPO_E_TBRDGCOR-Line
			TOPO_E_TBRDGCOR-Text
			TOPO_E_TBRDGCOR-Cell

Design File Name	Reference File Name(s)	Logical Name(s)	Levels On (See Plan Drawing Levels Section for Level Usage)
			TOPO_E_THM-Cell
			TOPO_E_THM-Text
			TOPO_E_THM-Line
			TOPO_E_TFP-Line
			TOPO_E_TFP-Text
			TOPO_E_TFP-Cell
			TOPO_E_TRCL-Line
			TOPO_E_TRCL-Text
			TOPO_E_TRCL-Cell
			TOPO_E_TRCR-Line
			TOPO_E_TRCR-Text
			TOPO_E_TRCR-Cell
			TOPO_E_TRCRE-Line
			TOPO_E_TRCRE-Text
			TOPO_E_TRCRE-Cell
			TOPO_E_TBLD-Line
			TOPO_E_TBLD-Text
			TOPO_E_TBLD-Cell
			TOPO_E_TBLDRL-Line
			TOPO_E_TBLDRL-Text
			TOPO_E_TBLDRL-Cell
			TOPO_E_TUD-Line
			TOPO_E_TUD-Text
			TOPO_E_TUD-Cell

Design File Name	Reference File Name(s)	Logical Name(s)	Levels On (See Plan Drawing Levels Section for Level Usage)
			TOPO_E_TS-Line
			TOPO_E_TS-Text
			TOPO_E_TS-Cell
			TOPO_E_TBC-Line
			TOPO_E_TBC-Text
			TOPO_E_TBC-Cell
			TOPO_E_TFE-Line
			TOPO_E_TFE-Text
			TOPO_E_TFE-Cell
			TOPO_E_DSTC-Line
			TOPO_E_DSTC-Text
			TOPO_E_DSTC-Cell
			TOPO_E_DDL-Line
			TOPO_E_DDL-Text
			TOPO_E_DDL-Cell
			TOPO_E_TCAN-Line
			TOPO_E_TCAN-Text
			TOPO_E_TCAN-Cell
			TOPO_E_THCR-Line
			TOPO_E_THCR-Text
			TOPO_E_THCR-Cell
			TOPO_E_THRL-Line
			TOPO_E_THRL-Text
			TOPO_E_THRL-Cell

Design File Name	Reference File Name(s)	Logical Name(s)	Levels On (See Plan Drawing Levels Section for Level Usage)
			TOPO_E_TMHCR-Line
			TOPO_E_TMHCR-Text
			TOPO_E_TMHCR-Cell
			TOPO_E_TMHRL-Line
			TOPO_E_TMHRL-Text
			TOPO_E_TMHRL-Cell
			TOPO_E_TFCL-Line
			TOPO_E_TFCL-Text
			TOPO_E_TFW-Line
			TOPO_E_TFW-Text
			TOPO_E_TFBW-Line
			TOPO_E_TFBW-Text
			TOPO_E_TFFW-Line
			TOPO_E_TFFW-Text
			TOPO_E_TVF-Line
			TOPO_E_TVF-Text
			TOPO_E_TG-Line
			TOPO_E_TG-Text
			TOPO_E_TWELL-Line
			TOPO_E_TWELL-Text
			TOPO_E_TGFV-Line
			TOPO_E_TGFV-Text
			TOPO_E_TGMW-Line
			TOPO_E_TGMW-Text

Design File Name	Reference File Name(s)	Logical Name(s)	Levels On (See Plan Drawing Levels Section for Level Usage)
			TOPO_E_TGP-Line
			TOPO_E_TGP-Text
			TOPO_E_TGPI-Line
			TOPO_E_TGPI-Text
			TOPO_E_TFT-Line
			TOPO_E_TFT-Text
			TOPO_E_TGST-Line
			TOPO_E_TGST-Text
			TOPO_E_TGVP-Line
			TOPO_E_TGVP-Text
			TOPO_E_DCEF-Line
			TOPO_E_DCEF-Text
			TOPO_E_DCB-Line
			TOPO_E_DCB-Text
			TOPO_E_DCWE-Line
			TOPO_E_DCWE-Text
			TOPO_E_DDCB-Line
			TOPO_E_DDCB-Text
			TOPO_E_DDI-Line
			TOPO_E_DDI-Text
			TOPO_E_DHWE-Line
			TOPO_E_DHWE-Text

Design File Name	Reference File Name(s)	Logical Name(s)	Levels On (See Plan Drawing Levels Section for Level Usage)
			TOPO_E_DJB-Line
			TOPO_E_DJB-Text
			TOPO_E_DPC-Line
			TOPO_E_DPC-Text
			TOPO_E_DPM-Line
			TOPO_E_DPM-Text
			TOPO_E_DPP-Line
			TOPO_E_DPP-Text
			TOPO_E_MDITCHFL-Line
			TOPO_E_MDITCHFL-Text
			TOPO_E_DPD-Line
			TOPO_E_DPD-Text
			TOPO_E_DSB-Line
			TOPO_E_DSB-Text
			TOPO_E_DSC-Line
			TOPO_E_DSC-Text
			TOPO_E_DSE-Line
			TOPO_E_DSE-Text
			TOPO_E_DWE-Line
			TOPO_E_DWE-Text
			TOPO_E_DEW-Line
			TOPO_E_DEW-Text

Design File Name	Reference File Name(s)	Logical Name(s)	Levels On (See Plan Drawing Levels Section for Level Usage)
			TOPO_E_DHWM-Line
			TOPO_E_DHWM-Text
			TOPO_E_DSWE-Line
			TOPO_E_DSWE-Text
			TOPO_E_DMISC-Line
			TOPO_E_DMISC-Text
			TOPO_E_TWFT-Line
			TOPO_E_TWFT-Text
			TOPO_E_TWFB-Line
			TOPO_E_TWFB-Text
			TOPO_E_TSATDSH-Line
			TOPO_E_TSATDSH-Text
			TOPO_E_TWL-Line
			TOPO_E_TWL-Text
			TOPO_E_TTRE-Line
			TOPO_E_TTRE-Text
			TOPO_E_TGRV-Line
			TOPO_E_TGRV-Text
			TOPO_E_DADB-Line
			TOPO_E_DADB-Text
			TOPO_E_DSPURDK-Line
			TOPO_E_DSPURDK-Text

Design File Name	Reference File Name(s)	Logical Name(s)	Levels On (See Plan Drawing Levels Section for Level Usage)
			TOPO_E_TMAR-Line
			TOPO_E_TMAR-Text
			TOPO_E_TMPH-Line
			TOPO_E_TMPH-Text
			TOPO_E_TKMP-Line
			TOPO_E_TKMP-Text
			TOPO_E_TMPR-Line
			TOPO_E_TMPR-Text
			TOPO_E_TSC-Line
			TOPO_E_TSC-Text
			TOPO_E_TSE-Line
			TOPO_E_TSE-Text
			TOPO_E_TIRRLMT-Line
			TOPO_E_TIRRLMT-Text
			TOPO_E_TIRRPVTP-Line
			TOPO_E_TIRRPVTP-Text
			TOPO_E_TCUL-Line
			TOPO_E_TCUL-Text
			TOPO_E_TBCAP-Line
			TOPO_E_TBCAP-Text
			TOPO_E_TBCL-Line
			TOPO_E_TBCL-Text

Design File Name	Reference File Name(s)	Logical Name(s)	Levels On (See Plan Drawing Levels Section for Level Usage)
			TOPO_E_TCOLC-Line
			TOPO_E_TCOLC-Text
			TOPO_E_TCOLE-Line
			TOPO_E_TCOLE-Text
			TOPO_E_TENDROLL-Line
			TOPO_E_TENDROLL-Text
			TOPO_E_TMISC-Pnt-Cell
			TOPO_E_TMISC-Line
			TOPO_E_TMISC-Text
			TOPO_E_USTRPOL-Line
			TOPO_E_USTRPOL-Text
			TOPO_E_UOEL-Cell
			TOPO_E_UOEL-Text
			TOPO_E_UOEL-Line
			TOPO_E_UOTL-Cell
			TOPO_E_UOTL-Text
			TOPO_E_UOTL-Line
			TOPO_E_UELBOX-Cell
			TOPO_E_UELBOX-Text
			TOPO_E_UELBOX-Line
			TOPO_E_UPP-Cell
			TOPO_E_UPP-Text
			TOPO_E_UPP-Line

Design File Name	Reference File Name(s)	Logical Name(s)	Levels On (See Plan Drawing Levels Section for Level Usage)
			TOPO_E_ULP-Cell
			TOPO_E_ULP-Text
			TOPO_E_ULP-Line
			TOPO_E_UTP-Cell
			TOPO_E_UTP-Text
			TOPO_E_UTP-Line
			TOPO_E_UTPD-Cell
			TOPO_E_UTPD-Text
			TOPO_E_UTPD-Line
			TOPO_E_UGP-Cell
			TOPO_E_UGP-Text
			TOPO_E_UGP-Line
			TOPO_E_UPGA-Cell
			TOPO_E_UPGA-Text
			TOPO_E_UPGA-Line
			TOPO_E_UYLE-Cell
			TOPO_E_UYLE-Text
			TOPO_E_UYLE-Line
			TOPO_E_UYLG-Cell
			TOPO_E_UYLG-Text
			TOPO_E_UYLG-Line
			TOPO_E_UWM-Cell
			TOPO_E_UWM-Text
			TOPO_E_UWM-Line

Design File Name	Reference File Name(s)	Logical Name(s)	Levels On (See Plan Drawing Levels Section for Level Usage)
			TOPO_E_UWV-Cell
			TOPO_E_UWV-Text
			TOPO_E_UWV-Line
			TOPO_E_UFH-Cell
			TOPO_E_UFH-Text
			TOPO_E_UFH-Line
			TOPO_E_UMHST-Cell
			TOPO_E_UMHST-Text
			TOPO_E_UMHST-Line
			TOPO_E_UMHSTF-Cell
			TOPO_E_UMHSTF-Text
			TOPO_E_UMHSTF-Line
			TOPO_E_UMHT-Cell
			TOPO_E_UMHT-Text
			TOPO_E_UMHT-Line
			TOPO_E_UMHE-Cell
			TOPO_E_UMHE-Text
			TOPO_E_UMHE-Line
			TOPO_E_UMHSS-Cell
			TOPO_E_UMHSS-Text
			TOPO_E_UMHSS-Line
			TOPO_E_UMHSSF-Cell
			TOPO_E_UMHSSF-Text
			TOPO_E_UMHSSF-Line

Design File Name	Reference File Name(s)	Logical Name(s)	Levels On (See Plan Drawing Levels Section for Level Usage)
			TOPO_E_USSL-Cell
			TOPO_E_USSL-Text
			TOPO_E_USSL-Line
			TOPO_E_UGM-Cell
			TOPO_E_UGM-Text
			TOPO_E_UGM-Line
			TOPO_E_UNGV-Cell
			TOPO_E_UNGV-Text
			TOPO_E_UNGV-Line
			TOPO_E_UNGVP-Cell
			TOPO_E_UNGVP-Text
			TOPO_E_UNGVP-Line
			TOPO_E_UNGLM-Cell
			TOPO_E_UNGLM-Text
			TOPO_E_UNGLM-Line
			TOPO_E_SLCD-Pnt#-Text
			TOPO_E_SLCD-Cell
			TOPO_E_SLCD-Line
			TOPO_E_SLCD-Line-Text
			TOPO_E_SDCD-Pnt#-Text
			TOPO_E_SDCD-Cell
			TOPO_E_SDCD-Line
			TOPO_E_SDCD-Line-Text
			TOPO_E_SCCHK-Cell
			TOPO_E_SCCHK-Line
			TOPO_E_SCCHK-Text

Design File Name	Reference File Name(s)	Logical Name(s)	Levels On (See Plan Drawing Levels Section for Level Usage)
			TOPO_E_SBNCHMK-Pnt#-Text
			TOPO_E_SBNCHMK-Cell
			TOPO_E_SBNCHMK-Text
			TOPO_E_SNGSCM-Pnt#-Text
			TOPO_E_SNGSCM-Cell
			TOPO_E_SNGSCM-Text
			TOPO_E_SLCM-Pnt#-Text
			TOPO_E_SLCM-Cell
			TOPO_E_SLCM-Text
			TOPO_E_SLCM-Line
			TOPO_E_TCBA-Cell
			TOPO_E_TCBA-Line
			TOPO_E_TCBA-Text
			TOPO_E_TCBF-Cell
			TOPO_E_TCBF-Line
			TOPO_E_TCBF-Text
			TOPO_E_TLIML-Cell
			TOPO_E_TLIML-Line
			TOPO_E_TLIML-Text
			TOPO_E_MJLL-Cell
			TOPO_E_MJLL-Line
			TOPO_E_MJLL-Text
			TOPO_E_MSEWLINE-Cell
			TOPO_E_MSEWLINE-Line
			TOPO_E_MSEWLINE-Text

Design File Name	Reference File Name(s)	Logical Name(s)	Levels On (See Plan Drawing Levels Section for Level Usage)
			TOPO_E_TPBL-Cell
			TOPO_E_TPBL-Line
			TOPO_E_TPBL-Text
			TOPO_E_TRP-Cell
			TOPO_E_TRP-Line
			TOPO_E_TRP-Text
			TOPO_E_DOBSC-Cell
			TOPO_E_DOBSC-Line
			TOPO_E_DOBSC-Text
			TOPO_E_MOBSC-Cell
			TOPO_E_MOBSC-Line
			TOPO_E_MOBSC-Text
			TOPO_E_MPCKGRD-Cell
			TOPO_E_MPCKGRD-Line
			TOPO_E_MPCKGRD-Text
			TOPO_E_MPCKPAV-Cell
			TOPO_E_MPCKPAV-Line
			TOPO_E_MPCKPAV-Text
			TOPO_E_X_SurveyorDefined-Cell
			TOPO_E_X_SurveyorDefined-Line
			TOPO_E_X_SurveyorDefined-Text
			TOPO_E_XX-Cell
			TOPO_E_XX-Line
			TOPO_E_XX-Text

Design File Name	Reference File Name(s)	Logical Name(s)	Levels On (See Plan Drawing Levels Section for Level Usage)
			TOPO_E_TECS-Cell
			TOPO_E_TECS-Line
			TOPO_E_TECS-Text
			TOPO_E_POOL-Cell
			TOPO_E_POOL-Line
			TOPO_E_POOL-Text
			TOPO_E_ORCH-Cell
			TOPO_E_ORCH-Line
			TOPO_E_ORCH-Text
			TOPO_E_TRLN-Cell
			TOPO_E_TRLN-Line
			TOPO_E_TRLN-Text
			TOPO_E_QUAR-Cell
			TOPO_E_QUAR-Line
			TOPO_E_QUAR-Text
			TOPO_E_DOCW-Cell
			TOPO_E_DOCW-Line
			TOPO_E_DOCW-Text
			TOPO_E_TWBR-Cell
			TOPO_E_TWBR-Line
			TOPO_E_TWBR-Text
			TOPO_E_CRBR-Cell
			TOPO_E_CRBR-Line
			TOPO_E_CRBR-Text

Design File Name	Reference File Name(s)	Logical Name(s)	Levels On (See Plan Drawing Levels Section for Level Usage)
			TOPO_E_FNDN-Cell
			TOPO_E_FNDN-Line
			TOPO_E_FNDN-Text
			TOPO_E_RUIN-Cell
			TOPO_E_RUIN-Line
			TOPO_E_RUIN-Text
			TOPO_E_CONT-Cell
			TOPO_E_CONT-Index-Line
			TOPO_E_CONT-Intermed-Line
			TOPO_E_CONT-Depress-Line
			TOPO_E_CONT-Hidden-Line
			TOPO_E_CONT-Text
			TOPO_E_ELEV-Cell
			TOPO_E_ELEV-Line
			TOPO_E_ELEV-Text
			TOPO_E_TANK-Cell
			TOPO_E_TANK-Line
			TOPO_E_TANK-Text
			TOPO_E_DTCH-Cell
			TOPO_E_DTCH-Line
			TOPO_E_DTCH-Text
			TOPO_E_DITCH-Taper-Cell
			TOPO_E_DTCH-Hidden-Cell
			TOPO_E_DTCH-Hidden-Line
			TOPO_E_DTCH-Hidden-Text

Design File Name	Reference File Name(s)	Logical Name(s)	Levels On (See Plan Drawing Levels Section for Level Usage)
			TOPO_E_TWF-Cell
			TOPO_E_TWF-Line
			TOPO_E_TWF-Text
			TOPO_E_UTCM-Cell
			TOPO_E_UTCM-Line
			TOPO_E_UTCM-Text
			TOPO_E_TCEM-Cell
			TOPO_E_TCEM-Line
			TOPO_E_TCEM-Text
			TOPO_E_DWB-Cell
			TOPO_E_DWB-Line
			TOPO_E_DWB-Text
			TOPO_E_MISC-Cell
			TOPO_E_MISC-Line
			TOPO_E_MISC-Text
			TOPO_E_TWFE-Line
			TOPO_E_TWFE-Text
			TOPO_E_GOLF-Line
			TOPO_E_GOLF-Text
			TOPO_E_Basketball-Court-Cell
			TOPO_E_Basketball-Court-Line
			TOPO_E_Basketball-Court-Text
			TOPO_E_Flow-Arrow-Cell
			TOPO_E_DEW-Hatch-Line

Design File Name	Reference File Name(s)	Logical Name(s)	Levels On (See Plan Drawing Levels Section for Level Usage)
			TOPO_E_TRAIL-Line
			TOPO_E_TRAIL-Text
			TOPO_E_TRCR-Sgnl-Cell
			TOPO_E_TRCR-Sgnl-Line
			TOPO_E_TRCR-Sgnl-Text
			TOPO_E_TRIVER-Cell
			TOPO_E_TRIVER-Line
			TOPO_E_TRIVER-Text
			TOPO_E_TLAKE-Cell
			TOPO_E_TLAKE-Line
			TOPO_E_TLAKE-Text
			TOPO_E_DHDS-Cell
			TOPO_E_DHDS-Line
			TOPO_E_DHDS-Text
	1234567LGHT.DGN	LGHT	LGHT_P_Std-Cell
			LGHT_P_Std-#-Text
			LGHT_P_Std-Text
			LGHT_P_Std-Sta-Offset-Text
			LGHT_P_High-Mast-Cell
			LGHT_P_High-Mast-#-Text
			LGHT_P_High-Mast-Text
			LGHT_P_High-Mast-Sta-Offset-Text
			LGHT_P_Underpass-Luminaire-Sta-Offset-Text
			LGHT_P_Underpass-Luminaire-Cell
			LGHT_P_Underpass-Luminaire-#-Text
			LGHT_P_Underpass-Luminaire-Text

			LGHT_P_Servc-Pt-Cell
			LGHT_P_Servc-Pt-#-Text
			LGHT_P_Servc-Pt-Text
			LGHT_P_Servc-Pt-Sta-Offset-Text
			LGHT_P_Elec-JBox-Conc-Cell
			LGHT_P_Elec-JBox-Conc-#-Text
			LGHT_P_Elec-JBox-Conc-Text
			LGHT_P_Elec-JBox-Conc-Sta-Offset-Text
			LGHT_P_Elec-JBox-Galv-Cell
			LGHT_P_Elec-JBox-Galv-#-Text
			LGHT_P_Elec-JBox-Galv-Text
			LGHT_P_Elec-JBox-Sta-Offset-Text
			LGHT_P_Conduit-Non-Metal-Cell
			LGHT_P_Conduit-Rigid-Galv-Text
			LGHT_P_Grnd-Rod-Cell
			LGHT_P_Grnd-Rod-Text
			LGHT_P_Multi-Conductor-Cable-Text
			LGHT_P_Lighting-Arrester-Cell
			LGHT_P_Lighting-Arrester-Text
			LGHT_P_Limits-of-Clearing-Line
			LGHT_P_Limits-of-Clearing-Text
	1234567ENVE.DGN	ENVE	ENVE_E_WetInd-Bound-Line
			ENVE_E_WetInd-Stream-Delin-Line
			ENVE_E_WetInd-Stream-Text
			ENVE_E_WetInd-Pattern
			ENVE_E_WetInd-Shape

Design File Name	Reference File Name(s)	Logical Name(s)	Levels On (See Plan Drawing Levels Section for Level Usage)
			ENVE_E_Endgd-Spec-Line
			ENVE_E_Endgd-Spec-Text
			ENVE_E_Endgd-Spec-Pattern
			ENVE_E_Endgd-Spec-Shape
			ENVE_E_Hist-Rsc-Line
			ENVE_E_Hist-Rsc-Text
			ENVE_E_Hist-Rsc-Pattern
			ENVE_E_Hist-Rsc-Shape
			ENVE_E_Arch-Line
			ENVE_E_Arch-Text
			ENVE_E_Arch-Pattern
			ENVE_E_Arch-Shape
			ENVE_E_Cult-Rsc-Delin-Line
			ENVE_E_Cult-Rsc-Text
			ENVE_E_Cult-Rsc-Pattern
			ENVE_E_Cult-Rsc-Shape
			ENVE_E_Haz-Mat-Delin-Line
			ENVE_E_Haz-Mat-Text
			ENVE_E_Haz-Mat-Pattern
			ENVE_E_Haz-Mat-Shape
			ENVE_E_Env-Justice-Line
			ENVE_E_Env-Justice-Text
			ENVE_E_Env-Justice-Pattern
			ENVE_E_Env-Justice-Shape
			ENVE_E_ESA-Line
			ENVE_E_ESA-Text
			ENVE_E_ESA-Pattern
			ENVE_E_ESA-Shape

Design File Name	Reference File Name(s)	Logical Name(s)	Levels On (See Plan Drawing Levels Section for Level Usage)
	1234567ENVP.DGN	ENVP	ENVP_P_Relocations-Line
			ENVP_P_Relocations-Text
			ENVP_P_Socl-Resc-Impact-Area-Line
			ENVP_P_Socl-Resc-Impact-Area-Pattern
			ENVP_P_Socl-Resc-Impact-Area-Text
			ENVP_P_Hist-APE-Line
			ENVP_P_Hist-APE-Pattern
			ENVP_P_Hist-APE-Text
			ENVP_P_Cultrl-Resc-Impact-Area-Line
			ENVP_P_Cultrl-Resc-Impact-Area-Pattern
			ENVP_P_Cultrl-Resc-Impact-Area-Text
			ENVP_P_WetInd-Impact-Area-Line
			ENVP_P_WetInd-Impact-Area-Pattern
			ENVP_P_WetInd-Impact-Area-Text
			ENVP_P_WetInd-Mitigat-Site-Line
			ENVP_P_WetInd-Mitigat-Site-Pattern
			ENVP_P_WetInd-Mitigat-Site-Text
			ENVP_P_Fldplain-Impact-Area-Line
			ENVP_P_Fldplain-Impact-Area-Pattern
			ENVP_P_Fldplain-Impact-Area-Text
			ENVP_P_Impacted-UST
			ENVP_P_Noise-Study-Recept
			ENVP_P_Noise-Study-Readings
			ENVP_P_Noise-Study-Proj-Noise-Lvls
			ENVP_P_Noise-Study-Noise-Cont
			ENVP_P_Noise-Study-Impacted-Prop

Design File Name	Reference File Name(s)	Logical Name(s)	Levels On (See Plan Drawing Levels Section for Level Usage)
			ENVP_P_Viewshed-Vis-Impact

Design File Name	Reference File Name(s)	Logical Name(s)	Levels On (See Plan Drawing Levels Section for Level Usage)
1234567_26-0001.DGN [s] /	NA	NA	SHT_B_26-Signing-and-Marking-Plans
1234567_26.DGN [m]			SHT_B_Legend-Logo-Scale
			SHT_B_Misc-P
			SHT_B_North-Arrow
			SHT_B_Plot-Sub-Text
			SHT_B_Plotting-Info-Tags
			SHT_B_Sheet-Outline-Line
			SHT_B_Sheet-Outline-Text
			SHT_B_Title-Block
			SHT_B_Plot-Border-Inner-Line
			SHT_B_Plot-Border-Outer-Line
			SHT_B_Match-Lines-Line
			SHT_B_Match-Lines-Text
	1234567MAIN.DGN	MAIN	MAIN_P_CONSTCL-Cell
			MAIN_P_CONSTCL-Line
			MAIN_P_CONSTCL-Tic-Sta-Cell
			MAIN_P_CONSTCL-Tic-Sta-Line
			MAIN_P_CONSTCL-Tic-Sta-Text
			MAIN_P_CONSTCL-Curve-Data-Cell
			MAIN_P_CONSTCL-Curve-Data-Line
			MAIN_P_CONSTCL-Curve-Data-Text
			MAIN_P_CONSTCL-Brng-Text
			MAIN_P_SIDECL-Cell
			MAIN_P_SIDECL-Line
			MAIN_P_SIDECL-Tic-Sta-Cell
			MAIN_P_SIDECL-Tic-Sta-Line
			MAIN_P_SIDECL-Tic-Sta-Text
[s] Single Drawing DGN Drawing File - Plan Drawings			
[m] Multi Drawing DGN Drawing File - Detail Drawings			

Design File Name	Reference File Name(s)	Logical Name(s)	Levels On (See Plan Drawing Levels Section for Level Usage)
			MAIN_P_SIDECL-Curve-Data-Cell
			MAIN_P_SIDECL-Curve-Data-Line
			MAIN_P_SIDECL-Curve-Data-Text
			MAIN_P_SIDECL-Brng-Text
			MAIN_P_EOP-Line
			MAIN_P_EPSHLDR-Line
			MAIN_P_Appr-Slab-Cell
			MAIN_P_Appr-Slab-Line
			MAIN_P_Bridge-Cell
			MAIN_P_Bridge-Line
			MAIN_P_Driveway-Cell
			MAIN_P_Driveway-Line
			MAIN_P_Curb-Gutter-Cell
			MAIN_P_Curb-Gutter-Line
			MAIN_P_Sidewalk-Cell
			MAIN_P_Sidewalk-Line
			MAIN_P_Guardrail-Cell
			MAIN_P_Guardrail-Line
			MAIN_P_Median-Side-Barrier-Line
			MAIN_P_Retain-Wall-Line
			MAIN_P_Sound-Barrier-Wall-Line

Design File Name	Reference File Name(s)	Logical Name(s)	Levels On (See Plan Drawing Levels Section for Level Usage)
			MAIN_P_Fence-Cell
			MAIN_P_Fence-Line
			MAIN_P_Details-End-Proj-CL-Intersect-Label-Text
			MAIN_P_Details-RouteName-CL-Text
			MAIN_P_Misc-Const-Feat-Cell
			MAIN_P_SHLDR-Cell
			MAIN_P_SHLDR-Text
			MAIN_P_Details-Rdwy-Dim-Cell
			MAIN_P_Details-Rdwy-Dim-Line
	1234567DRNG.DGN	DRNG	DRNG_P_Storm-Drain-Struct
			DRNG_P_Storm-Drain-Pipe-Line
			DRNG_P_Storm-Drain-Pipe-Text
			DRNG_P_Cross-Drain-and-Culv-Line
			DRNG_P_Cross-Drain-and-Culv-Text
			DRNG_P_Bridge-Culv-Line
	1234567REQD.DGN	REQD	REQD_P_RWRM-RW-Cell
			REQD_P_RWRM-RW-Line
			REQD_P_RWRM-RW-Marker
			REQD_P_RWRM-RW-Text
			REQD_P_REQD-RW-Cell
			REQD_P_REQD-RW-Line
			REQD_P_REQD-RW-Ltd-Access
			REQD_P_REQD-RW-Sta-Offset-Flag
			REQD_P_REQD-RW-Desc-Text

Design File Name	Reference File Name(s)	Logical Name(s)	Levels On (See Plan Drawing Levels Section for Level Usage)
			REQD_P_PESMT-Line
			REQD_P_PESMT-Sta-Offset-Flag
			REQD_P_PESMT-Pattern
			REQD_P_TESMT-Pnt#-Line
			REQD_P_TESMT-Pnt#-Text
			REQD_P_TESMT-Line
			REQD_P_TESMT-Desc-Text
			REQD_P_DWESMT-Line
			REQD_P_DWESMT-Sta-Offset-Flag
			REQD_P_DWESMT-Desc-Text
	1234567SIGN.DGN	SIGN	SIGN_E_Sht_Dev-Road
			SIGN_E_Sht_Dev-RW
			SIGN_E_Sht_Dev-Begin-End-Proj
			SIGN_E_Sht_Dev-RouteName-Text
			SIGN_E_SM-Cell
			SIGN_E_SM-Sign-Text
			SIGN_E_SM-Pvmt-Marking
			SIGN_E_SM-Pvmt-Marking-Text
			SIGN_E_SM-Pvmt-Marking-FOBR-Line
			SIGN_E_SM-Pvmt-Marking-FODB-Line
			SIGN_P_SM-Pvmt-Marking-26-Skip-Line
			SIGN_P_OVHD_Sign-Structure-and-Strain-Pole
			SIGN_P_SM-Markings-Text
			SIGN_P_SM-Markings
			SIGN_P_SM-Marking-FOBR-Line
			SIGN_P_SM-Marking-FODB-Line
			SIGN_P_SM-Marking-FOAP-Line

Design File Name	Reference File Name(s)	Logical Name(s)	Levels On (See Plan Drawing Levels Section for Level Usage)
			SIGN_P_SM-Cell
			SIGN_P_SM-Text
	1234567PROP.DGN	PROP	PROP_E_PAR-PL-Line
			PROP_E_RWE-Line
			PROP_E_RWRR-Line
			PROP_E_RWRR-Text
			PROP_E_RWU-Line
			PROP_E_RWU-Text
			PROP_E_POEL-Line
			PROP_E_POEL-Text
			PROP_E_BMISC-Line
			PROP_E_BMISC-Text
			PROP_E_BSL-Cell
			PROP_E_BSL-Line
			PROP_E_BSL-Text
			PROP_E_BCOL-Cell
			PROP_E_BCOL-Line
			PROP_E_BCOL-Text
			PROP_E_BCTL-Cell
			PROP_E_BCTL-Line
			PROP_E_BCTL-Text
			PROP_E_BGMD-Cell
			PROP_E_BGMD-Line
			PROP_E_BGMD-Text

Design File Name	Reference File Name(s)	Logical Name(s)	Levels On (See Plan Drawing Levels Section for Level Usage)
			PROP_E_BLDL-Cell
			PROP_E_BLDL-Line
			PROP_E_BLDL-Text
			PROP_E_BLLL-Cell
			PROP_E_BLLL-Pnt#-Alg-Name-Text
			PROP_E_BLLL-Line
			PROP_E_BLLL-Text
	1234567TOPO.DGN	TOPO	TOPO_E_TEAP-Line
			TOPO_E_TEAS-Line
			TOPO_E_TECP-Line
			TOPO_E_TEDR-Line
			TOPO_E_TEST-Line
			TOPO_E_TEDD-Line
			TOPO_E_TEAD-Line
			TOPO_E_TECD-Line
			TOPO_E_TAC-Line
			TOPO_E_TCGF-Line
			TOPO_E_TCGT-Line
			TOPO_E_THC-Line
			TOPO_E_TVG-Line

Design File Name	Reference File Name(s)	Logical Name(s)	Levels On (See Plan Drawing Levels Section for Level Usage)
			TOPO_E_TBAS-Line
			TOPO_E_TBGL-Line
			TOPO_E_TBRDGCEN-Line
			TOPO_E_TBRDGCOR-Line
			TOPO_E_THM-Cell
			TOPO_E_TFP-Line
			TOPO_E_TRCR-Line
			TOPO_E_TRCRE-Line
			TOPO_E_DCEF-Line
			TOPO_E_DCEF-Text
			TOPO_E_DCB-Cell
			TOPO_E_DCB-Line
			TOPO_E_DCB-Text
			TOPO_E_DCWE-Cell
			TOPO_E_DCWE-Line
			TOPO_E_DCWE-Text
			TOPO_E_DDCB-Cell
			TOPO_E_DDCB-Line
			TOPO_E_DDCB-Text
			TOPO_E_DDI-Cell
			TOPO_E_DDI-Line
			TOPO_E_DDI-Text

Design File Name	Reference File Name(s)	Logical Name(s)	Levels On (See Plan Drawing Levels Section for Level Usage)
			TOPO_E_DHWE-Cell
			TOPO_E_DHWE-Line
			TOPO_E_DHWE-Text
			TOPO_E_DJB-Cell
			TOPO_E_DJB-Line
			TOPO_E_DJB-Text
			TOPO_E_DPC-Line
			TOPO_E_DPC-Text
			TOPO_E_DPM-Line
			TOPO_E_DPM-Text
			TOPO_E_DPP-Line
			TOPO_E_DPP-Text
			TOPO_E_TBCAP-Line
			TOPO_E_TBCL-Line
			TOPO_E_TCOLC-Line
			TOPO_E_TCOLE-Line
			TOPO_E_TENDROLL-Line
			TOPO_E_UOEL-Cell
			TOPO_E_UOEL-Text
			TOPO_E_UOTL-Cell
			TOPO_E_UOTL-Text

Design File Name	Reference File Name(s)	Logical Name(s)	Levels On (See Plan Drawing Levels Section for Level Usage)
			TOPO_E_UELBOX-Cell
			TOPO_E_UELBOX-Line
			TOPO_E_UELBOX-Text
			TOPO_E_UPP-Cell
			TOPO_E_UPP-Line
			TOPO_E_UPP-Text
			TOPO_E_ULP-Cell
			TOPO_E_ULP-Line
			TOPO_E_ULP-Text
			TOPO_E_UTP-Cell
			TOPO_E_UTP-Text
			TOPO_E_UTPD-Cell
			TOPO_E_UTPD-Text
			TOPO_E_UGP-Cell
			TOPO_E_UGP-Text
			TOPO_E_UPGA-Cell
			TOPO_E_UPGA-Text
			TOPO_E_UYLE-Cell
			TOPO_E_UYLE-Text
			TOPO_E_UYLG-Cell
			TOPO_E_UYLG-Text
			TOPO_E_UWM-Cell
			TOPO_E_UWM-Text

Design File Name	Reference File Name(s)	Logical Name(s)	Levels On (See Plan Drawing Levels Section for Level Usage)
			TOPO_E_UWV-Cell
			TOPO_E_UWV-Text
			TOPO_E_UFH-Cell
			TOPO_E_UFH-Text
			TOPO_E_UMHST-Cell
			TOPO_E_UMHST-Text
			TOPO_E_UMHSTF-Cell
			TOPO_E_UMHSTF-Text
			TOPO_E_UMHT-Cell
			TOPO_E_UMHT-Text
			TOPO_E_UMHE-Cell
			TOPO_E_UMHE-Text
			TOPO_E_UMHSS-Cell
			TOPO_E_UMHSS-Text
			TOPO_E_UMHSSF-Cell
			TOPO_E_UMHSSF-Text
			TOPO_E_USSL-Cell
			TOPO_E_USSL-Text
			TOPO_E_UGM-Cell
			TOPO_E_UGM-Text
			TOPO_E_UNGV-Cell
			TOPO_E_UNGV-Text

Design File Name	Reference File Name(s)	Logical Name(s)	Levels On (See Plan Drawing Levels Section for Level Usage)
			TOPO_E_UNGVP-Cell
			TOPO_E_UNGVP-Text
			TOPO_E_UNGLM-Cell
			TOPO_E_UNGLM-Text
			TOPO_E_TRCR-Sgnl-Cell
			TOPO_E_TRCR-Sgnl-Line
			TOPO_E_TRCR-Sgnl-Text
	1234567UTLE.DGN	UTLE	UTLE_E_OVHD-Tele-Text
			UTLE_E_OVHD-Elec-Text
			UTLE_E_OVHD-Traf-Ctrl-Text
			UTLE_E_OVHD-Traf-Ctrl-Line
			UTLE_E_OVHD-Combo-Util-Text
			UTLE_E_UUELBOX-Cell
			UTLE_E_UUELBOX-Line
			UTLE_E_UUOEL-Cell
			UTLE_E_UUOEL-Text
			UTLE_E_UUOTL-Cell
			UTLE_E_UUOTL-Text
			UTLE_E_UUPP-Cell
			UTLE_E_UUPP-Line
			UTLE_E_UUPP-Text
			UTLE_E_UULP-Cell
			UTLE_E_UULP-Line
			UTLE_E_UULP-Text
			UTLE_E_UUTP-Cell
			UTLE_E_UUTP-Text
			UTLE_E_UUTPD-Cell
			UTLE_E_UUTPD-Text
			UTLE_E_UUGP-Cell
			UTLE_E_UUGP-Text

Design File Name	Reference File Name(s)	Logical Name(s)	Levels On (See Plan Drawing Levels Section for Level Usage)
			UTLE_E_UUPGA-Cell
			UTLE_E_UUPGA-Text
			UTLE_E_UUYLE-Cell
			UTLE_E_UUYLE-Text
			UTLE_E_UUYLG-Cell
			UTLE_E_UUYLG-Text
			UTLE_E_UUWM-Cell
			UTLE_E_UUWM-Text
			UTLE_E_UUWV-Cell
			UTLE_E_UUWV-Text
			UTLE_E_UUFH-Cell
			UTLE_E_UUFH-Text
			UTLE_E_UUMHST-Cell
			UTLE_E_UUMHST-Text
			UTLE_E_UUMHSTF-Cell
			UTLE_E_UUMHSTF-Text
			UTLE_E_UUMHT-Cell
			UTLE_E_UUMHT-Text
			UTLE_E_UUMHE-Cell
			UTLE_E_UUMHE-Text
			UTLE_E_UUMHSS-Cell
			UTLE_E_UUMHSS-Text
			UTLE_E_UUMHSSF-Cell
			UTLE_E_UUMHSSF-Text
			UTLE_E_UUSSL-Cell
			UTLE_E_UUSSL-Text
			UTLE_E_UUGM-Cell
			UTLE_E_UUGM-Text
			UTLE_E_UUNGLM-Cell
			UTLE_E_UUNGLM-Text
			UTLE_E_UUNGV-Cell
			UTLE_E_UUNGV-Text
			UTLE_E_UUNGVP-Cell
			UTLE_E_UUNGVP-Text

Design File Name	Reference File Name(s)	Logical Name(s)	Levels On (See Plan Drawing Levels Section for Level Usage)
			UTLE_E_UTRCR-Line
			UTLE_E_UUTSB-Cell
			UTLE_E_UUTSB-Line
			UTLE_E_UUTSB-Text
			UTLE_E_UUPCL-Cell
			UTLE_E_UUPCL-Line
			UTLE_E_UUPCL-Text
			UTLE_E_UFM-Cell
			UTLE_E_UFM-Line
			UTLE_E_UFM-Text
	1234567UTLP.DGN	UTLP	UTLP_P_OVHD-Tele-Text
			UTLP_P_OVHD-TV-Text
			UTLP_P_OVHD-Elec-Text
			UTLP_P_OVHD-Traf-Ctrl-Text
			UTLP_P_OVHD-Traf-Ctrl-Line
			UTLP_P_OVHD-Traf-Ctrl-Line-REM
			UTLP_P_OVHD-Combo-Util-Text
	1234567ENVE.DGN	ENVE	ENVE_E_WetInd-Bound-Line
			ENVE_E_WetInd-Stream-Delin-Line
			ENVE_E_WetInd-Stream-Text
			ENVE_E_WetInd-Pattern
			ENVE_E_WetInd-Shape
			ENVE_E_Endgd-Spec-Line
			ENVE_E_Endgd-Spec-Text
			ENVE_E_Endgd-Spec-Pattern
			ENVE_E_Endgd-Spec-Shape
			ENVE_E_Hist-Rsc-Line
			ENVE_E_Hist-Rsc-Text
			ENVE_E_Hist-Rsc-Pattern
			ENVE_E_Hist-Rsc-Shape

Design File Name	Reference File Name(s)	Logical Name(s)	Levels On (See Plan Drawing Levels Section for Level Usage)
			ENVE_E_Arch-Line
			ENVE_E_Arch-Text
			ENVE_E_Arch-Pattern
			ENVE_E_Arch-Shape
			ENVE_E_Cult-Rsc-Delin-Line
			ENVE_E_Cult-Rsc-Text
			ENVE_E_Cult-Rsc-Pattern
			ENVE_E_Cult-Rsc-Shape
			ENVE_E_Haz-Mat-Delin-Line
			ENVE_E_Haz-Mat-Text
			ENVE_E_Haz-Mat-Pattern
			ENVE_E_Haz-Mat-Shape
			ENVE_E_Env-Justice-Line
			ENVE_E_Env-Justice-Text
			ENVE_E_Env-Justice-Pattern
			ENVE_E_Env-Justice-Shape
			ENVE_E_ESA-Line
			ENVE_E_ESA-Text
			ENVE_E_ESA-Pattern
			ENVE_E_ESA-Shape
	1234567ENVP.DGN	ENVP	ENVP_P_Relocations-Line
			ENVP_P_Relocations-Text
			ENVP_P_Socl-Resc-Impact-Area-Line
			ENVP_P_Socl-Resc-Impact-Area-Pattern
			ENVP_P_Socl-Resc-Impact-Area-Text

Design File Name	Reference File Name(s)	Logical Name(s)	Levels On (See Plan Drawing Levels Section for Level Usage)
			ENVP_P_Hist-APE-Line
			ENVP_P_Hist-APE-Pattern
			ENVP_P_Hist-APE-Text
			ENVP_P_Cultrl-Resc-Impact-Area-Line
			ENVP_P_Cultrl-Resc-Impact-Area-Pattern
			ENVP_P_Cultrl-Resc-Impact-Area-Text
			ENVP_P_WetInd-Impact-Area-Line
			ENVP_P_WetInd-Impact-Area-Pattern
			ENVP_P_WetInd-Impact-Area-Text
			ENVP_P_WetInd-Mitigat-Site-Line
			ENVP_P_WetInd-Mitigat-Site-Pattern
			ENVP_P_WetInd-Mitigat-Site-Text
			ENVP_P_Fldplain-Impact-Area-Line
			ENVP_P_Fldplain-Impact-Area-Pattern
			ENVP_P_Fldplain-Impact-Area-Text
			ENVP_P_Impacted-UST
			ENVP_P_Noise-Study-Recept
			ENVP_P_Noise-Study-Readings
			ENVP_P_Noise-Study-Proj-Noise-Lvls
			ENVP_P_Noise-Study-Noise-Cont
			ENVP_P_Noise-Study-Impacted-Prop
			ENVP_P_Viewshed-Vis-Impact

Design File Name	Reference File Name(s)	Logical Name(s)	Levels On (See Plan Drawing Levels Section for Level Usage)
1234567_27-0001.DGN [s] /	NA	NA	SHT_B_27-Signal-Plans
1234567_27.DGN [m]			SHT_B_Legend-Logo-Scale
			SHT_B_Misc-P
			SHT_B_North-Arrow
			SHT_B_Plot-Sub-Text
			SHT_B_Plotting-Info-Tags
			SHT_B_Sheet-Outline-Line
			SHT_B_Sheet-Outline-Text
			SHT_B_Title-Block
			SHT_B_Plot-Border-Inner-Line
			SHT_B_Plot-Border-Outer-Line
			SHT_B_Match-Lines-Line
			SHT_B_Match-Lines-Text
	1234567MAIN.DGN	MAIN	MAIN_P_CONSTCL-Cell
			MAIN_P_CONSTCL-Line
			MAIN_P_CONSTCL-Tic-Sta-Text
			MAIN_P_CONSTCL-Curve-Data-Cell
			MAIN_P_CONSTCL-Curve-Data-Line
			MAIN_P_CONSTCL-Curve-Data-Text
			MAIN_P_CONSTCL-Brng-Text
			MAIN_P_CONSTCL-PC-PT-Sta-Ldr-Text
			MAIN_P_SIDECL-Cell
			MAIN_P_SIDECL-Line
			MAIN_P_SIDECL-Tic-Sta-Cell
			MAIN_P_SIDECL-Tic-Sta-Line
			MAIN_P_SIDECL-Tic-Sta-Text
			MAIN_P_SIDECL-Brng-Text
[s] Single Drawing DGN Drawing File - Plan Drawings			
[m] Multi Drawing DGN Drawing File - Detail Drawings			

Design File Name	Reference File Name(s)	Logical Name(s)	Levels On (See Plan Drawing Levels Section for Level Usage)
			MAIN_P_SIDECL-Curve-Data-Cell
			MAIN_P_SIDECL-Curve-Data-Line
			MAIN_P_SIDECL-Curve-Data-Text
			MAIN_P_SIDECL-PC-PT-Sta-Ldr-Text
			MAIN_P_EOP-Line
			MAIN_P_EPSHLDR-Line
			MAIN_P_CROWN-Cell
			MAIN_P_Appr-Slab-Cell
			MAIN_P_Appr-Slab-Line
			MAIN_P_Bridge-Cell
			MAIN_P_Bridge-Line
			MAIN_P_Driveway-Cell
			MAIN_P_Driveway-Line
			MAIN_P_Curb-Gutter-Cell
			MAIN_P_Curb-Gutter-Line
			MAIN_P_Sidewalk-Cell
			MAIN_P_Sidewalk-Line
			MAIN_P_Guardrail-Cell
			MAIN_P_Guardrail-Line
			MAIN_P_Median-Side-Barrier-Cell
			MAIN_P_Median-Side-Barrier-Line
			MAIN_P_Retain-Wall-Cell
			MAIN_P_Retain-Wall-Line

Design File Name	Reference File Name(s)	Logical Name(s)	Levels On (See Plan Drawing Levels Section for Level Usage)
			MAIN_P_Sound-Barrier-Wall-Cell
			MAIN_P_Sound-Barrier-Wall-Line
			MAIN_P_Fence-Cell
			MAIN_P_Fence-Line
			MAIN_P_Details-Begin-End-Const-Limit-Const-Label-Text
			MAIN_P_Details-Rdwy-Dim-Cell
			MAIN_P_Details-Rdwy-Dim-Line
			MAIN_P_Details-Rdwy-Dim-Text
			MAIN_P_Details-End-Proj-CL-Intersect-Label-Text
			MAIN_P_Details-RouteName-CL-Text
			MAIN_P_Details-Super-Elev-Trans-Label-Text
			MAIN_P_Misc-Const-Feat-Cell
			MAIN_P_Misc-Const-Feat-Line
			MAIN_P_Misc-Detail-Info
			MAIN_P_SHLDR-Cell
			MAIN_P_SHLDR-Text
	1234567DRNG.DGN	DRNG	DRNG_P_Storm-Drain-Pipe-Line
			DRNG_P_Bridge-Culv-Line
	1234567REQD.DGN	REQD	REQD_P_REQD-RW-Desc-Text
			REQD_P_TESMT-Pnt#-Text
	1234567SIGN.DGN	SIGN	SIGN_E_SM-Pvmt-Marking
			SIGN_E_SM-Pvmt-Marking-FOBR-Line
			SIGN_E_SM-Pvmt-Marking-FODB-Line
			SIGN_P_SM-Pvmt-Marking-FOBR-Line
			SIGN_P_SM-Pvmt-Marking-FODB-Line

Design File Name	Reference File Name(s)	Logical Name(s)	Levels On (See Plan Drawing Levels Section for Level Usage)
			SIGN_P_SM-Pvmt-Marking-FOAP-Line
			SIGN_P_SM-Pvmt-Marking-26-Skip-Line
			SIGN_P_SM-Markings
	1234567SGNL.DGN	SGNL	SGNL_E_Sht_Dev-Road
			SGNL_E_Sht_Dev-RW
			SGNL_E_Sht_Dev-Sidewalk
			SGNL_E_Sht_Dev-Begin-End-Proj
			SGNL_E_Sht_Dev-RouteName
			SGNL_E_Signal-Controller
			SGNL_E_Signal-Conduit-and-Pullbox
			SGNL_E_Signal-Signal
			SGNL_E_Signal-Text
			SGNL_E_Signal-AerialFiberComm
			SGNL_E_Signal-UndergroundFiber
			SGNL_E_Signal-BridgeAttachedFiber-Line
			SGNL_P_Signal-Sign
			SGNL_P_Signal-Signal-Pole
			SGNL_P_Signal-Mast-Arms
			SGNL_P_Signal-Span-Wire
			SGNL_P_Signal-Control-Cabinet
			SGNL_P_Signal-Shared-Signal-and-Comm-Conduit
			SGNL_P_Signal-Shared-Signal-and-Comm-Pullbox
			SGNL_P_Signal-Head-and-Street-Name-Text
			SGNL_P_Signal-Pedestrian-Pedestal-Pole
			SGNL_P_Signal-Comm-Only-Conduit
			SGNL_P_Signal-Comm-Only-Pullbox
			SGNL_P_Signal-Loop
			*Denotes level for 20 Scale Plans.
			^Denotes level for 50 Scale Plans.

Design File Name	Reference File Name(s)	Logical Name(s)	Levels On (See Plan Drawing Levels Section for Level Usage)
			SGNL_P_Signal-Signal-Only-Pullbox
			SGNL_P_Signal-Signal-Only-Pullbox-TP2
			SGNL_P_Signal-Signal-Only-Conduit
			SGNL_P_Signal-Loop-lead-In
			SGNL_P_Signal-Text
			SGNL_P_Signal-AerialFiber
			SGNL_P_Signal-UndergroundFiber
			SGNL_P_Signal-BridgeAttachedFiber-Line
	1234567UTLE.DGN	UTLE	UTLE_E_Elec-Cell
			UTLE_E_Elec-Vault-Line
			UTLE_E_UG-Elec-Text
			UTLE_E_UG-Elec-Line
			UTLE_E_UG-Elec-Line-Qual-B
			UTLE_E_UG-Elec-Line-Qual-C
			UTLE_E_Gas-Cell
			UTLE_E_UG-Gas-Line
			UTLE_E_UG-Gas-Line-Qual-B
			UTLE_E_UG-Gas-Line-Qual-C
			*UTLE_E_UG-Gas-Line-24
			^UTLE_E_UG-Gas-Line-24-50
			*UTLE_E_UG-Gas-Line-24-Qual-B
			^UTLE_E_UG-Gas-Line-24-Qual-B-50
			*UTLE_E_UG-Gas-Line-24-Qual-C
			^UTLE_E_UG-Gas-Line-24-Qual-C-50
			*UTLE_E_UG-Gas-Line-30
			^UTLE_E_UG-Gas-Line-30-50
			*UTLE_E_UG-Gas-Line-30-Qual-B
			^UTLE_E_UG-Gas-Line-30-Qual-B-50
			*Denotes level for 20 Scale Plans.
			^Denotes level for 50 Scale Plans.

Design File Name	Reference File Name(s)	Logical Name(s)	Levels On (See Plan Drawing Levels Section for Level Usage)
			*UTLE_E_UG-Gas-Line-30-Qual-C
			^UTLE_E_UG-Gas-Line-30-Qual-C-50
			*UTLE_E_UG-Gas-Line-36
			^UTLE_E_UG-Gas-Line-36-50
			*UTLE_E_UG-Gas-Line-36-Qual-B
			^UTLE_E_UG-Gas-Line-36-Qual-B-50
			*UTLE_E_UG-Gas-Line-36-Qual-C
			^UTLE_E_UG-Gas-Line-36-Qual-C-50
			*UTLE_E_UG-Gas-Line-42
			^UTLE_E_UG-Gas-Line-42-50
			*UTLE_E_UG-Gas-Line-42-Qual-B
			^UTLE_E_UG-Gas-Line-42-Qual-B-50
			*UTLE_E_UG-Gas-Line-42-Qual-C
			^UTLE_E_UG-Gas-Line-42-Qual-C-50
			*UTLE_E_UG-Gas-Line-48
			^UTLE_E_UG-Gas-Line-48-50
			*UTLE_E_UG-Gas-Line-48-Qual-B
			^UTLE_E_UG-Gas-Line-48-Qual-B-50
			*UTLE_E_UG-Gas-Line-48-Qual-C
			^UTLE_E_UG-Gas-Line-48-Qual-C-50
			UTLE_E_Traf-Ctrl-Cell
			UTLE_E_UG-Traf-Ctrl-Line
			UTLE_E_UG-Traf-Ctrl-Line-Qual-B
			UTLE_E_UG-Traf-Ctrl-Line-Qual-C
			UTLE_E_San-Swr-Cell
			UTLE_E_UG-San-Swr-Line
			UTLE_E_UG-San-Swr-Line-Qual-B
			UTLE_E_UG-San-Swr-Line-Qual-C
			*Denotes level for 20 Scale Plans.
			^Denotes level for 50 Scale Plans.

Design File Name	Reference File Name(s)	Logical Name(s)	Levels On (See Plan Drawing Levels Section for Level Usage)
			*UTLE_E_UG-San-Swr-Line-24
			^UTLE_E_UG-San-Swr-Line-24-50
			*UTLE_E_UG-San-Swr-Line-24-Qual-B
			^UTLE_E_UG-San-Swr-Line-24-Qual-B-50
			*UTLE_E_UG-San-Swr-Line-24-Qual-C
			^UTLE_E_UG-San-Swr-Line-24-Qual-C-50
			*UTLE_E_UG-San-Swr-Line-30
			^UTLE_E_UG-San-Swr-Line-30-50
			*UTLE_E_UG-San-Swr-Line-30-Qual-B
			^UTLE_E_UG-San-Swr-Line-30-Qual-B-50
			*UTLE_E_UG-San-Swr-Line-30-Qual-C
			^UTLE_E_UG-San-Swr-Line-30-Qual-C-50
			*UTLE_E_UG-San-Swr-Line-36
			^UTLE_E_UG-San-Swr-Line-36-50
			*UTLE_E_UG-San-Swr-Line-36-Qual-B
			^UTLE_E_UG-San-Swr-Line-36-Qual-B-50
			*UTLE_E_UG-San-Swr-Line-36-Qual-C
			^UTLE_E_UG-San-Swr-Line-36-Qual-C-50
			*UTLE_E_UG-San-Swr-Line-42
			^UTLE_E_UG-San-Swr-Line-42-50
			*UTLE_E_UG-San-Swr-Line-42-Qual-B
			^UTLE_E_UG-San-Swr-Line-42-Qual-B-50
			*UTLE_E_UG-San-Swr-Line-42-Qual-C
			^UTLE_E_UG-San-Swr-Line-42-Qual-C-50
			*UTLE_E_UG-San-Swr-Line-48
			^UTLE_E_UG-San-Swr-Line-48-50
			*UTLE_E_UG-San-Swr-Line-48-Qual-B
			^UTLE_E_UG-San-Swr-Line-48-Qual-B-50
			*UTLE_E_UG-San-Swr-Line-48-Qual-C
			^UTLE_E_UG-San-Swr-Line-48-Qual-C-50
			*Denotes level for 20 Scale Plans.
			^Denotes level for 50 Scale Plans.

Design File Name	Reference File Name(s)	Logical Name(s)	Levels On (See Plan Drawing Levels Section for Level Usage)
			UTLE_E_UG-San-Force-Main-Cell
			UTLE_E_UG-San-Force-Main-Line
			UTLE_E_UG-San-Force-Main-Line-Qual-B
			UTLE_E_UG-San-Force-Main-Line-Qual-C
			UTLE_E_Wat-Cell
			UTLE_E_UG-Wat-Line
			UTLE_E_UG-Wat-Line-Qual-B
			UTLE_E_UG-Wat-Line-Qual-C
			*UTLE_E_UG-Wat-Line-24
			^UTLE_E_UG-Wat-Line-24-50
			*UTLE_E_UG-Wat-Line-24-Qual-B
			^UTLE_E_UG-Wat-Line-24-Qual-B-50
			*UTLE_E_UG-Wat-Line-24-Qual-C
			^UTLE_E_UG-Wat-Line-24-Qual-C-50
			*UTLE_E_UG-Wat-Line-30
			^UTLE_E_UG-Wat-Line-30-50
			*UTLE_E_UG-Wat-Line-30-Qual-B
			^UTLE_E_UG-Wat-Line-30-Qual-B-50
			*UTLE_E_UG-Wat-Line-30-Qual-C
			^UTLE_E_UG-Wat-Line-30-Qual-C-50
			*UTLE_E_UG-Wat-Line-36
			^UTLE_E_UG-Wat-Line-36-50
			*UTLE_E_UG-Wat-Line-36-Qual-B
			^UTLE_E_UG-Wat-Line-36-Qual-B-50
			*UTLE_E_UG-Wat-Line-36-Qual-C
			^UTLE_E_UG-Wat-Line-36-Qual-C-50
			*UTLE_E_UG-Wat-Line-42
			^UTLE_E_UG-Wat-Line-42-50
			*UTLE_E_UG-Wat-Line-42-Qual-B
			^UTLE_E_UG-Wat-Line-42-Qual-B-50
			*Denotes level for 20 Scale Plans.
			^Denotes level for 50 Scale Plans.

Design File Name	Reference File Name(s)	Logical Name(s)	Levels On (See Plan Drawing Levels Section for Level Usage)
			*UTLE_E_UG-Wat-Line-42-Qual-C
			^UTLE_E_UG-Wat-Line-42-Qual-C-50
			*UTLE_E_UG-Wat-Line-48
			^UTLE_E_UG-Wat-Line-48-50
			*UTLE_E_UG-Wat-Line-48-Qual-B
			^UTLE_E_UG-Wat-Line-48-Qual-B-50
			*UTLE_E_UG-Wat-Line-48-Qual-C
			^UTLE_E_UG-Wat-Line-48-Qual-C-50
			UTLE_E_TV-Cell
			UTLE_E_UG-TV-Line
			UTLE_E_UG-TV-Line-Qual-B
			UTLE_E_UG-TV-Line-Qual-C
			UTLE_E_Petro-Cell
			UTLE_E_UG-Petro-Line
			UTLE_E_UG-Petro-Line-Qual-B
			UTLE_E_UG-Petro-Line-Qual-C
			*UTLE_E_UG-Petro-Line-24
			^UTLE_E_UG-Petro-Line-24-50
			*UTLE_E_UG-Petro-Line-24-Qual-B
			^UTLE_E_UG-Petro-Line-24-Qual-B-50
			*UTLE_E_UG-Petro-Line-24-Qual-C
			^UTLE_E_UG-Petro-Line-24-Qual-C-50
			*UTLE_E_UG-Petro-Line-30
			^UTLE_E_UG-Petro-Line-30-50
			*UTLE_E_UG-Petro-Line-30-Qual-B
			^UTLE_E_UG-Petro-Line-30-Qual-B-50
			*UTLE_E_UG-Petro-Line-30-Qual-C
			^UTLE_E_UG-Petro-Line-30-Qual-C-50
			*Denotes level for 20 Scale Plans.
			^Denotes level for 50 Scale Plans.

Design File Name	Reference File Name(s)	Logical Name(s)	Levels On (See Plan Drawing Levels Section for Level Usage)
			*UTLE_E_UG-Petro-Line-36
			^UTLE_E_UG-Petro-Line-36-50
			*UTLE_E_UG-Petro-Line-36-Qual-B
			^UTLE_E_UG-Petro-Line-36-Qual-B-50
			*UTLE_E_UG-Petro-Line-36-Qual-C
			^UTLE_E_UG-Petro-Line-36-Qual-C-50
			*UTLE_E_UG-Petro-Line-42
			^UTLE_E_UG-Petro-Line-42-50
			*UTLE_E_UG-Petro-Line-42-Qual-B
			^UTLE_E_UG-Petro-Line-42-Qual-B-50
			*UTLE_E_UG-Petro-Line-42-Qual-C
			^UTLE_E_UG-Petro-Line-42-Qual-C-50
			*UTLE_E_UG-Petro-Line-48
			^UTLE_E_UG-Petro-Line-48-50
			*UTLE_E_UG-Petro-Line-48-Qual-B
			^UTLE_E_UG-Petro-Line-48-Qual-B-50
			*UTLE_E_UG-Petro-Line-48-Qual-C
			^UTLE_E_UG-Petro-Line-48-Qual-C-50
			UTLE_E_Tele-Cell
			UTLE_E_UG-Tele-Line
			UTLE_E_UG-Tele-Line-Qual-B
			UTLE_E_UG-Tele-Line-Qual-C
			UTLE_E_Wat-Non-Pot-Cell
			UTLE_E_UG-Wat-Non-Pot-Line
			UTLE_E_UG-Wat-Non-Pot-Line-Qual-B
			UTLE_E_UG-Wat-Non-Pot-Line-Qual-C
			*UTLE_E_UG-Wat-Non-Pot-Line-24
			^UTLE_E_UG-Wat-Non-Pot-Line-24-50
			*Denotes level for 20 Scale Plans.
			^Denotes level for 50 Scale Plans.

Design File Name	Reference File Name(s)	Logical Name(s)	Levels On (See Plan Drawing Levels Section for Level Usage)
			*UTLE_E_UG-Wat-Non-Pot-Line-24-Qual-B
			^UTLE_E_UG-Wat-Non-Pot-Line-24-Qual-B-50
			*UTLE_E_UG-Wat-Non-Pot-Line-24-Qual-C
			^UTLE_E_UG-Wat-Non-Pot-Line-24-Qual-C-50
			*UTLE_E_UG-Wat-Non-Pot-Line-30
			^UTLE_E_UG-Wat-Non-Pot-Line-30-50
			*UTLE_E_UG-Wat-Non-Pot-Line-30-Qual-B
			^UTLE_E_UG-Wat-Non-Pot-Line-30-Qual-B-50
			*UTLE_E_UG-Wat-Non-Pot-Line-30-Qual-C
			^UTLE_E_UG-Wat-Non-Pot-Line-30-Qual-C-50
			*UTLE_E_UG-Wat-Non-Pot-Line-36
			^UTLE_E_UG-Wat-Non-Pot-Line-36-50
			*UTLE_E_UG-Wat-Non-Pot-Line-36-Qual-B
			^UTLE_E_UG-Wat-Non-Pot-Line-36-Qual-B-50
			*UTLE_E_UG-Wat-Non-Pot-Line-36-Qual-C
			^UTLE_E_UG-Wat-Non-Pot-Line-36-Qual-C-50
			*UTLE_E_UG-Wat-Non-Pot-Line-42
			^UTLE_E_UG-Wat-Non-Pot-Line-42-50
			*UTLE_E_UG-Wat-Non-Pot-Line-42-Qual-B
			^UTLE_E_UG-Wat-Non-Pot-Line-42-Qual-B-50
			*UTLE_E_UG-Wat-Non-Pot-Line-42-Qual-C
			^UTLE_E_UG-Wat-Non-Pot-Line-42-Qual-C-50
			*UTLE_E_UG-Wat-Non-Pot-Line-48
			^UTLE_E_UG-Wat-Non-Pot-Line-48-50
			*UTLE_E_UG-Wat-Non-Pot-Line-48-Qual-B
			^UTLE_E_UG-Wat-Non-Pot-Line-48-Qual-B-50
			*UTLE_E_UG-Wat-Non-Pot-Line-48-Qual-C
			^UTLE_E_UG-Wat-Non-Pot-Line-48-Qual-C-50
			UTLE_E_Steam-Cell
			UTLE_E_UG-Steam-Line
			*Denotes level for 20 Scale Plans.
			^Denotes level for 50 Scale Plans.

Design File Name	Reference File Name(s)	Logical Name(s)	Levels On (See Plan Drawing Levels Section for Level Usage)
			UTLE_E_UG-Steam-Line-Qual-B
			UTLE_E_UG-Steam-Line-Qual-C
			*UTLE_E_UG-Steam-Line-24
			^UTLE_E_UG-Steam-Line-24-50
			*UTLE_E_UG-Steam-Line-24-Qual-B
			^UTLE_E_UG-Steam-Line-24-Qual-B-50
			*UTLE_E_UG-Steam-Line-24-Qual-C
			^UTLE_E_UG-Steam-Line-24-Qual-C-50
			*UTLE_E_UG-Steam-Line-30
			^UTLE_E_UG-Steam-Line-30-50
			*UTLE_E_UG-Steam-Line-30-Qual-B
			^UTLE_E_UG-Steam-Line-30-Qual-B-50
			*UTLE_E_UG-Steam-Line-30-Qual-C
			^UTLE_E_UG-Steam-Line-30-Qual-C-50
			*UTLE_E_UG-Steam-Line-36
			^UTLE_E_UG-Steam-Line-36-50
			*UTLE_E_UG-Steam-Line-36-Qual-B
			^UTLE_E_UG-Steam-Line-36-Qual-B-50
			*UTLE_E_UG-Steam-Line-36-Qual-C
			^UTLE_E_UG-Steam-Line-36-Qual-C-50
			*UTLE_E_UG-Steam-Line-42
			^UTLE_E_UG-Steam-Line-42-50
			*UTLE_E_UG-Steam-Line-42-Qual-B
			^UTLE_E_UG-Steam-Line-42-Qual-B-50
			*UTLE_E_UG-Steam-Line-42-Qual-C
			^UTLE_E_UG-Steam-Line-42-Qual-C-50
			*UTLE_E_UG-Steam-Line-48
			^UTLE_E_UG-Steam-Line-48-50
			*UTLE_E_UG-Steam-Line-48-Qual-B
			^UTLE_E_UG-Steam-Line-48-Qual-B-50
			*Denotes level for 20 Scale Plans.
			^Denotes level for 50 Scale Plans.

Design File Name	Reference File Name(s)	Logical Name(s)	Levels On (See Plan Drawing Levels Section for Level Usage)
			*UTLE_E_UG-Steam-Line-48-Qual-C
			^UTLE_E_UG-Steam-Line-48-Qual-C-50
			UTLE_E_UG-Utl-Unknown-Cell
			UTLE_E_UG-Utl-Unknown-Line-Qual-B
			UTLE_E_OVHD-Tele-Line
			UTLE_E_OVHD-TV-Line
			UTLE_E_OVHD-Elec-Line
			UTLE_E_OVHD-Traf-Ctrl-Line
			UTLE_E_OVHD-Combo-Util-Line-Elec-Tele
			UTLE_E_OVHD-Combo-Util-Line-Elec-Tele-Traf-Ctrl
			UTLE_E_OVHD-Combo-Util-Line-Elec-Tele-TV
			UTLE_E_OVHD-Combo-Util-Line-Elec-Tele-TV-Traf-Ctrl
			UTLE_E_OVHD-Combo-Util-Line-Elec-Traf-Ctrl
			UTLE_E_OVHD-Combo-Util-Line-Elec-TV
			UTLE_E_OVHD-Combo-Util-Line-Elec-TV-Traf-Ctrl
			UTLE_E_OVHD-Combo-Util-Line-Guy-Wire
			UTLE_E_OVHD-Combo-Util-Line-Tele-Traf-Ctrl
			UTLE_E_OVHD-Combo-Util-Line-Tele-TV
			UTLE_E_OVHD-Combo-Util-Line-Tele-TV-Traf-Ctrl
			UTLE_E_OVHD-Combo-Util-Line-TV-Traf-Ctrl
			UTLE_E_UG-Gas-Line-User-Def
			UTLE_E_UG-Gas-Line-User-Def-Qual-B
			UTLE_E_UG-Gas-Line-User-Def-Qual-C
			*Denotes level for 20 Scale Plans.
			^Denotes level for 50 Scale Plans.

Design File Name	Reference File Name(s)	Logical Name(s)	Levels On (See Plan Drawing Levels Section for Level Usage)
			UTLE_E_UG-Petro-Line-User-Def
			UTLE_E_UG-Petro-Line-User-Def-Qual-B
			UTLE_E_UG-Petro-Line-User-Def-Qual-C
			UTLE_E_UG-San-Swr-User-Def-Line
			UTLE_E_UG-San-Swr-User-Def-Line-Qual-B
			UTLE_E_UG-San-Swr-User-Def-Line-Qual-C
			UTLE_E_UG-Steam-User-Def-Line
			UTLE_E_UG-Steam-User-Def-Line-Qual-B
			UTLE_E_UG-Steam-User-Def-Line-Qual-C
			UTLE_E_UG-Wat-User-Def-Line
			UTLE_E_UG-Wat-User-Def-Line-Qual-B
			UTLE_E_UG-Wat-User-Def-Line-Qual-C
			UTLE_E_UG-Wat-Non-Pot-User-Def-Line
			UTLE_E_UG-Wat-Non-Pot-User-Def-Line-Qual-B
			UTLE_E_UG-Wat-Non-Pot-User-Def-Line-Qual-C
			UTLE_E_OVHD-Guy-Text
			UTLE_E_UG-CSan-Swr-Line
			UTLE_E_UG-CSan-Swr-Line-Qual-B
			UTLE_E_UG-Csan-Swr-Line-Qual-C
			*UTLE_E_UG-CSan-Swr-Line-24
			*UTLE_E_UG-CSan-Swr-Line-30
			*UTLE_E_UG-CSan-Swr-Line-36
			*UTLE_E_UG-CSan-Swr-Line-42
			*UTLE_E_UG-CSan-Swr-Line-48
			UTLE_E_UG-CSan-Swr-User-Def-Line
			*Denotes level for 20 Scale Plans.
			^Denotes level for 50 Scale Plans.

Design File Name	Reference File Name(s)	Logical Name(s)	Levels On (See Plan Drawing Levels Section for Level Usage)
			*UTLE_E_UG-CSan-Swr-Line-24-Qual-B
			*UTLE_E_UG-CSan-Swr-Line-24-Qual-C
			*UTLE_E_UG-CSan-Swr-Line-30-Qual-B
			*UTLE_E_UG-CSan-Swr-Line-30-Qual-C
			*UTLE_E_UG-CSan-Swr-Line-36-Qual-B
			*UTLE_E_UG-CSan-Swr-Line-36-Qual-C
			*UTLE_E_UG-CSan-Swr-Line-42-Qual-B
			*UTLE_E_UG-CSan-Swr-Line-42-Qual-C
			*UTLE_E_UG-CSan-Swr-Line-48-Qual-B
			*UTLE_E_UG-CSan-Swr-Line-48-Qual-C
			UTLE_E_UG-CSan-Swr-User-Def-Line-Qual-B
			UTLE_E_UG-CSan-Swr-User-Def-Line-Qual-C
			^UTLE_E_UG-CSan-Swr-Line-24-50
			^UTLE_E_UG-CSan-Swr-Line-30-50
			^UTLE_E_UG-CSan-Swr-Line-36-50
			^UTLE_E_UG-CSan-Swr-Line-42-50
			^UTLE_E_UG-CSan-Swr-Line-48-50
			^UTLE_E_UG-CSan-Swr-24-Qual-B-50
			^UTLE_E_UG-CSan-Swr-24-Qual-C-50
			^UTLE_E_UG-CSan-Swr-30-Qual-B-50
			^UTLE_E_UG-CSan-Swr-30-Qual-C-50
			^UTLE_E_UG-CSan-Swr-36-Qual-B-50
			^UTLE_E_UG-CSan-Swr-36-Qual-C-50
			^UTLE_E_UG-CSan-Swr-42-Qual-B-50
			^UTLE_E_UG-CSan-Swr-42-Qual-C-50
			^UTLE_E_UG-CSan-Swr-48-Qual-B-50
			^UTLE_E_UG-CSan-Swr-48-Qual-C-50
			UTLE_E_UUELBOX-Cell
			UTLE_E_UUELBOX-Line
			UTLE_E_UUOEL-Cell
			UTLE_E_UUOTL-Cell
			*Denotes level for 20 Scale Plans.
			^Denotes level for 50 Scale Plans.

Design File Name	Reference File Name(s)	Logical Name(s)	Levels On (See Plan Drawing Levels Section for Level Usage)
			UTLE_E_UUPP-Cell
			UTLE_E_UUPP-Line
			UTLE_E_UULP-Cell
			UTLE_E_UULP-Line
			UTLE_E_UUTP-Cell
			UTLE_E_UUTPD-Cell
			UTLE_E_UUGP-Cell
			UTLE_E_UUPGA-Cell
			UTLE_E_UUYLE-Cell
			UTLE_E_UUYLG-Cell
			UTLE_E_UUWM-Cell
			UTLE_E_UUWM-Line
			UTLE_E_UUWV-Cell
			UTLE_E_UUWV-Line
			UTLE_E_UUFH-Cell
			UTLE_E_UUFH-Line
			UTLE_E_UUMHST-Cell
			UTLE_E_UUMHSTF-Cell
			UTLE_E_UUMHT-Cell
			UTLE_E_UUMHE-Cell
			UTLE_E_UUMHSS-Cell
			UTLE_E_UUMHSSF-Cell
			UTLE_E_UUSSL-Cell
			UTLE_E_UUGM-Cell
			UTLE_E_UUNGLM-Cell
			UTLE_E_UUNGV-Cell
			UTLE_E_UUNGVP-Cell
			UTLE_E_UTRCR-Line
			UTLE_E_UTSATDSH-Cell
			UTLE_E_UTSATDSH-Line
			UTEL_E_UTMPR-Line
			*Denotes level for 20 Scale Plans.
			^Denotes level for 50 Scale Plans.

Design File Name	Reference File Name(s)	Logical Name(s)	Levels On (See Plan Drawing Levels Section for Level Usage)
			UTLE_E_UUTSB-Cell
			UTLE_E_UUTSB-Line
			UTLE_E_UUTSB-Text
			UTLE_E_UUPCL-Cell
			UTLE_E_UUPCL-Line
			UTLE_E_UUPCL-Text
			UTLE_E_UFM-Cell
			UTLE_E_UFM-Line
			UTLE_E_UFM-Text
			UTLE_E_SUETOP-Cell
			UTLE_E_SUETOP-Line
			UTLE_E_SUETOP-Text
			UTLE_E_SUEBOT-Cell
			UTLE_E_SUEBOT-Line
			UTLE_E_SUEBOT-Text
	1234567UTLP.DGN	UTLP	UTLP_P_Elec-Cell
			UTLP_P_Elec-Vault-Line
			UTLP_P_UG-Elec-Line
			UTLP_P_UG-Elec-Line-REM
			UTLP_P_Gas-Cell
			UTLP_P_UG-Gas-Line
			*UTLP_P_UG-Gas-Line-24
			^UTLP_P_UG-Gas-Line-24-50
			*UTLP_P_UG-Gas-Line-30
			^UTLP_P_UG-Gas-Line-30-50
			*UTLP_P_UG-Gas-Line-36
			^UTLP_P_UG-Gas-Line-36-50
			*UTLP_P_UG-Gas-Line-42
			^UTLP_P_UG-Gas-Line-42-50
			*Denotes level for 20 Scale Plans.
			^Denotes level for 50 Scale Plans.

Design File Name	Reference File Name(s)	Logical Name(s)	Levels On (See Plan Drawing Levels Section for Level Usage)
			*UTLP_P_UG-Gas-Line-48
			^UTLP_P_UG-Gas-Line-48-50
			UTLP_P_UG-Gas-Line-REM
			UTLP_P_Petro-Cell
			UTLP_P_UG-Petro-Line
			*UTLP_P_UG-Petro-Line-24
			^UTLP_P_UG-Petro-Line-24-50
			*UTLP_P_UG-Petro-Line-30
			^UTLP_P_UG-Petro-Line-30-50
			*UTLP_P_UG-Petro-Line-36
			^UTLP_P_UG-Petro-Line-36-50
			*UTLP_P_UG-Petro-Line-42
			^UTLP_P_UG-Petro-Line-42-50
			*UTLP_P_UG-Petro-Line-48
			^UTLP_P_UG-Petro-Line-48-50
			UTLP_P_UG-Petro-Line-REM
			UTLP_P_UG-San-Force-Main-Cell
			UTLP_P_UG-San-Force-Main-Line
			UTLP_P_UG-San-Force-Main-Line-REM
			UTLP_P_San-Swr-Cell
			UTLP_P_UG-San-Swr-Line
			*UTLP_P_UG-San-Swr-Line-24
			^UTLP_P_UG-San-Swr-Line-24-50
			*UTLP_P_UG-San-Swr-Line-30
			^UTLP_P_UG-San-Swr-Line-30-50
			*UTLP_P_UG-San-Swr-Line-36
			^UTLP_P_UG-San-Swr-Line-36-50
			*Denotes level for 20 Scale Plans.
			^Denotes level for 50 Scale Plans.

Design File Name	Reference File Name(s)	Logical Name(s)	Levels On (See Plan Drawing Levels Section for Level Usage)
			*UTLP_P_UG-San-Swr-Line-42
			^UTLP_P_UG-San-Swr-Line-42-50
			*UTLP_P_UG-San-Swr-Line-48
			^UTLP_P_UG-San-Swr-Line-48-50
			UTLP_P_UG-San-Swr-Line-REM
			UTLP_P_Steam-Cell
			UTLP_P_UG-Steam-Line
			*UTLP_P_UG-Steam-Line-24
			^UTLP_P_UG-Steam-Line-24-50
			*UTLP_P_UG-Steam-Line-30
			^UTLP_P_UG-Steam-Line-30-50
			*UTLP_P_UG-Steam-Line-36
			^UTLP_P_UG-Steam-Line-36-50
			*UTLP_P_UG-Steam-Line-42
			^UTLP_P_UG-Steam-Line-42-50
			*UTLP_P_UG-Steam-Line-48
			^UTLP_P_UG-Steam-Line-48-50
			UTLP_P_UG-Steam-Line-REM
			UTLP_P_Tele-Cell
			UTLP_P_UG-Tele-Line
			UTLP_P_UG-Tele-Line-REM
			UTLP_P_Traf-Ctrl-Cell
			UTLP_P_UG-Traf-Ctrl-Line
			UTLP_P_UG-Traf-Ctrl-Line-REM
			UTLP_P_TV-Cell
			*Denotes level for 20 Scale Plans.
			^Denotes level for 50 Scale Plans.

Design File Name	Reference File Name(s)	Logical Name(s)	Levels On (See Plan Drawing Levels Section for Level Usage)
			UTLP_P_UG-TV-Line
			UTLP_P_UG-TV-Line-REM
			UTLP_P_Wat-Cell
			UTLP_P_UG-Wat-Line
			*UTLP_P_UG-Wat-Line-24
			^UTLP_P_UG-Wat-Line-24-50
			*UTLP_P_UG-Wat-Line-30
			^UTLP_P_UG-Wat-Line-30-50
			*UTLP_P_UG-Wat-Line-36
			^UTLP_P_UG-Wat-Line-36-50
			*UTLP_P_UG-Wat-Line-42
			^UTLP_P_UG-Wat-Line-42-50
			*UTLP_P_UG-Wat-Line-48
			^UTLP_P_UG-Wat-Line-48-50
			UTLP_P_UG-Wat-Line-REM
			UTLP_P_Wat-Non-Pot-Cell
			UTLP_P_UG-Wat-Non-Pot-Line
			*UTLP_P_UG-Wat-Non-Pot-Line-24
			^UTLP_P_UG-Wat-Non-Pot-Line-24-50
			*UTLP_P_UG-Wat-Non-Pot-Line-30
			^UTLP_P_UG-Wat-Non-Pot-Line-30-50
			*UTLP_P_UG-Wat-Non-Pot-Line-36
			^UTLP_P_UG-Wat-Non-Pot-Line-36-50
			*UTLP_P_UG-Wat-Non-Pot-Line-42
			^UTLP_P_UG-Wat-Non-Pot-Line-42-50
			*UTLP_P_UG-Wat-Non-Pot-Line-48
			^UTLP_P_UG-Wat-Non-Pot-Line-48-50
			UTLP_P_UG-Wat-Non-Pot-Line-REM
			*Denotes level for 20 Scale Plans.
			^Denotes level for 50 Scale Plans.

Design File Name	Reference File Name(s)	Logical Name(s)	Levels On (See Plan Drawing Levels Section for Level Usage)
			UTLP_P_OVHD-Tele-Line
			UTLP_P_OVHD-Tele-Line-REM
			UTLP_P_OVHD-TV-Line
			UTLP_P_OVHD-TV-Line-REM
			UTLP_P_OVHD-Elec-Line
			UTLP_P_OVHD-Elec-Line-REM
			UTLP_P_OVHD-Combo-Util-Line-Elec-Tele
			UTLP_P_OVHD-Combo-Util-Lines-Elec-Tele-REM
			UTLP_P_OVHD-Combo-Util-Line-Elec-Tele-Traf-Ctrl
			UTLP_P_OVHD-Combo-Util-Line-Elec-Tele-Traf-Ctrl-REM
			UTLP_P_OVHD-Combo-Util-Line-Elec-Tele-TV
			UTLP_P_OVHD-Combo-Util-Line-Elec-Tele-TV-REM
			UTLP_P_OVHD-Combo-Util-Line-Elec-Tele-TV-Traf-Ctrl
			UTLP_P_OVHD-Combo-Util-Line-Elec-Tele-TV-Traf-Ctrl-REM
			UTLP_P_OVHD-Combo-Util-Line-Elec-Traf-Ctrl
			UTLP_P_OVHD-Combo-Util-Line-Elec-Traf-Ctrl-REM
			UTLP_P_OVHD-Combo-Util-Line-Elec-TV
			UTLP_P_OVHD-Combo-Util-Line-Elec-TV-REM
			UTLP_P_OVHD-Combo-Util-Line-Elec-TV-Traf-Ctrl
			UTLP_P_OVHD-Combo-Util-Line-Elec-TV-Traf-Ctrl-REM
			UTLP_P_OVHD-Combo-Util-Line-Tele-TV
			UTLP_P_OVHD-Combo-Util-Line-Tele-TV-REM
			UTLP_P_OVHD-Combo-Util-Line-Tele-Traf-Ctrl
			UTLP_P_OVHD-Combo-Util-Line-Tele-Traf-Ctrl-REM
			UTLP_P_OVHD-Combo-Util-Line-Tele-TV-Traf-Ctrl
			UTLP_P_OVHD-Combo-Util-Line-Tele-TV-Traf-Ctrl-REM
			*Denotes level for 20 Scale Plans.
			^Denotes level for 50 Scale Plans.

Design File Name	Reference File Name(s)	Logical Name(s)	Levels On (See Plan Drawing Levels Section for Level Usage)
			UTLP_P_OVHD-Combo-Util-Line-TV-Traf-Ctrl
			UTLP_P_OVHD-Combo-Util-Line-TV-Traf-Ctrl-REM
			UTLP_P_OVHD-Combo-Util-Line-Guy-Wire
			UTLP_P_OVHD-Combo-Util-Line-Guy-Wire-REM
			UTLP_P_UG-Gas-Line-User-Def
			UTLP_P_UG-Petro-Line-User-Def
			UTLP_P_UG-San-Swr-Line-User-Def
			UTLP_P_UG-Steam-Line-User-Def
			UTLP_P_UG-Wat-Line-User-Def
			UTLP_P_UG-Wat-Non-Pot-User-Def-Line
	1234567PROP.DGN	PROP	PROP_E_PAR-PL-Line
			PROP_E_PAR-PL-Text
			PROP_E_RWE-Line
			PROP_E_RWRR-Line
			PROP_E_RWRR-Text
			PROP_E_RWU-Line
			PROP_E_RWU-Text
			PROP_E_POEL-Line
			PROP_E_POEL-Text
			*Denotes level for 20 Scale Plans.
			^Denotes level for 50 Scale Plans.

Design File Name	Reference File Name(s)	Logical Name(s)	Levels On (See Plan Drawing Levels Section for Level Usage)
			PROP_E_BMISC-Line
			PROP_E_BMISC-Text
	1234567TOPO.DGN	TOPO	TOPO_E_TEAP-Line
			TOPO_E_TEAS-Line
			TOPO_E_TECP-Line
			TOPO_E_TEDR-Line
			TOPO_E_TEST-Line
			TOPO_E_TEDD-Line
			TOPO_E_TEAD-Line
			TOPO_E_TECD-Line
			TOPO_E_TAC-Line
			TOPO_E_TCGF-Line
			TOPO_E_TCGT-Line
			TOPO_E_THC-Line
			TOPO_E_TVG-Line
			TOPO_E_TSW-Line
			TOPO_E_TGR-Line
			TOPO_E_TBGL-Line

Design File Name	Reference File Name(s)	Logical Name(s)	Levels On (See Plan Drawing Levels Section for Level Usage)
			TOPO_E_TBRDGCEN-Line
			TOPO_E_TBRDGCOR-Line
			TOPO_E_THM-Cell
			TOPO_E_TFP-Line
			TOPO_E_TRCR-Line
			TOPO_E_TRCRE-Line
			TOPO_E_TBLD-Line
			TOPO_E_TBLDRL-Line
			TOPO_E_TUD-Line
			TOPO_E_TS-Line
			TOPO_E_TBC-Line
			TOPO_E_TFE-Line
			TOPO_E_DSTC-Line
			TOPO_E_DDL-Line
			TOPO_E_TCAN-Line
			TOPO_E_THCR-Line
			TOPO_E_THRL-Line

Design File Name	Reference File Name(s)	Logical Name(s)	Levels On (See Plan Drawing Levels Section for Level Usage)
			TOPO_E_TMHCR-Line
			TOPO_E_TMHRL-Line
			TOPO_E_TFCL-Line
			TOPO_E_TFW-Line
			TOPO_E_TFBW-Line
			TOPO_E_TFFW-Line
			TOPO_E_TVF-Line
			TOPO_E_TG-Line
			TOPO_E_TWELL-Line
			TOPO_E_TGFV-Line
			TOPO_E_TGMW-Line
			TOPO_E_TGP-Line
			TOPO_E_TGPI-Line
			TOPO_E_TFT-Line
			TOPO_E_TGST-Line
			TOPO_E_TGVP-Line
			TOPO_E_DCEF-Line

Design File Name	Reference File Name(s)	Logical Name(s)	Levels On (See Plan Drawing Levels Section for Level Usage)
			TOPO_E_DCB-Cell
			TOPO_E_DCB-Line
			TOPO_E_DCWE-Cell
			TOPO_E_DCWE-Line
			TOPO_E_DDCB-Cell
			TOPO_E_DDCB-Line
			TOPO_E_DDI-Cell
			TOPO_E_DDI-Line
			TOPO_E_DHWE-Cell
			TOPO_E_DHWE-Line
			TOPO_E_DJB-Cell
			TOPO_E_DJB-Line
			TOPO_E_DPC-Line
			TOPO_E_DPM-Line
			TOPO_E_DPP-Line
			TOPO_E_TWF-Line
			TOPO_E_TWFT-Line
			TOPO_E_TWFB-Line
			TOPO_E_TSATDSH-Cell
			TOPO_E_TSATDSH-Line
			TOPO_E_TWL-Line

Design File Name	Reference File Name(s)	Logical Name(s)	Levels On (See Plan Drawing Levels Section for Level Usage)
			TOPO_E_TTRE-Line
			TOPO_E_TGRV-Line
			TOPO_E_DADB-Line
			TOPO_E_DADB-Text
			TOPO_E_DSPURDK-Line
			TOPO_E_TMAR-Line
			TOPO_E_TMAR-Cell
			TOPO_E_TMPH-Line
			TOPO_E_TKMP-Cell
			TOPO_E_TKMP-Line
			TOPO_E_TMPR-Line
			TOPO_E_TSC-Line
			TOPO_E_TSE-Line
			TOPO_E_TIRRLMT-Line
			TOPO_E_TIRRPVTP-Line
			TOPO_E_TCUL-Line
			TOPO_E_TMISC-Pnt-Cell
			TOPO_E_UOEL-Cell
			TOPO_E_UOTL-Cell

Design File Name	Reference File Name(s)	Logical Name(s)	Levels On (See Plan Drawing Levels Section for Level Usage)
			TOPO_E_UELBOX-Cell
			TOPO_E_UELBOX-Line
			TOPO_E_UPP-Cell
			TOPO_E_UPP-Line
			TOPO_E_ULP-Cell
			TOPO_E_ULP-Line
			TOPO_E_UTP-Cell
			TOPO_E_UTPD-Cell
			TOPO_E_UGP-Cell
			TOPO_E_UPGA-Cell
			TOPO_E_UYLE-Cell
			TOPO_E_UYLG-Cell
			TOPO_E_UWM-Cell
			TOPO_E_UWM-Line
			TOPO_E_UWV-Cell
			TOPO_E_UMV-Line
			TOPO_E_UFH-Cell
			TOPO_E_UFH-Line
			TOPO_E_UMHST-Cell
			TOPO_E_UMHSTF-Cell

Design File Name	Reference File Name(s)	Logical Name(s)	Levels On (See Plan Drawing Levels Section for Level Usage)
			TOPO_E_UMHT-Cell
			TOPO_E_UMHE-Cell
			TOPO_E_UMHSS-Cell
			TOPO_E_UMHSSF-Cell
			TOPO_E_USSL-Cell
			TOPO_E_UGM-Cell
			TOPO_E_UNGV-Cell
			TOPO_E_UNGVP-Cell
			TOPO_E_UNGLM-Cell
			TOPO_E_SLCD-Cell
			TOPO_E_SLCD-Line
			TOPO_E_SLCD-Line-Text
			TOPO_E_SDCD-Cell
			TOPO_E_SDCD-Line
			TOPO_E_SDCD-Line-Text
			TOPO_E_SCCHK-Line
			TOPO_E_SCCHK-Text
			TOPO_E_SBNCHMK-Cell
			TOPO_E_SBNCHMK-Text
			TOPO_E_SNGSCM-Cell
			TOPO_E_SNGSCM-Text

Design File Name	Reference File Name(s)	Logical Name(s)	Levels On (See Plan Drawing Levels Section for Level Usage)
			TOPO_E_SLCM-Cell
			TOPO_E_SLCM-Text
			TOPO_E_SLCM-Line
			TOPO_E_TRCR-Sgnl-Cell
			TOPO_E_TRCR-Sgnl-Line
			TOPO_E_TRCR-Sgnl-Text
	1234567ENVE.DGN	ENVE	ENVE_E_Haz-Mat-Delin-Line
			ENVE_E_Haz-Mat-Shape
	1234567ENVP.DGN	ENVP	ENVP_P_Impacted-UST
			ENVP_P_Noise-Study-Recept
			ENVP_P_Noise-Study-Readings
			ENVP_P_Noise-Study-Proj-Noise-Lvls
			ENVP_P_Noise-Study-Noise-Cont
			ENVP_P_Noise-Study-Impacted-Prop
			ENVP_P_Viewshed-Vis-Impact

Design File Name	Reference File Name(s)	Logical Name(s)	Levels On (See Plan Drawing Levels Section for Level Usage)
1234567_28-0001.DGN [s] /	NA	NA	SHT_B_28-ATMS-Plans
1234567_28.DGN [m]			SHT_B_Legend-Logo-Scale
			SHT_B_Misc-P
			SHT_B_North-Arrow
			SHT_B_Plot-Sub-Text
			SHT_B_Plotting-Info-Tags
			SHT_B_Sheet-Outline-Line
			SHT_B_Sheet-Outline-Text
			SHT_B_Title-Block
			SHT_B_Plot-Border-Inner-Line
			SHT_B_Plot-Border-Outer-Line
			SHT_B_Match-Lines-Line
			SHT_B_Match-Lines-Text
	1234567MAIN.DGN	MAIN	MAIN_P_CONSTCL-Cell
			MAIN_P_CONSTCL-Line
			MAIN_P_CONSTCL-Tic-Sta-Cell
			MAIN_P_CONSTCL-Tic-Sta-Line
			MAIN_P_CONSTCL-Tic-Sta-Text
			MAIN_P_CONSTCL-Curve-Data-Cell
			MAIN_P_CONSTCL-Curve-Data-Line
			MAIN_P_CONSTCL-Curve-Data-Text
			MAIN_P_CONSTCL-Brng-Text
			MAIN_P_SIDECL-Cell
			MAIN_P_SIDECL-Line
			MAIN_P_SIDECL-Tic-Sta-Cell
			MAIN_P_SIDECL-Tic-Sta-Line
			MAIN_P_SIDECL-Tic-Sta-Text
			MAIN_P_SIDECL-Brng-Text
[s] Single Drawing DGN Drawing File - Plan Drawings			
[m] Multi Drawing DGN Drawing File - Detail Drawings			

Design File Name	Reference File Name(s)	Logical Name(s)	Levels On (See Plan Drawing Levels Section for Level Usage)
			MAIN_P_SIDECL-Curve-Data-Cell
			MAIN_P_SIDECL-Curve-Data-Line
			MAIN_P_SIDECL-Curve-Data-Text
			MAIN_P_EOP-Line
			MAIN_P_Appr-Slab-Line
			MAIN_P_EPSHLDR-Line
			MAIN_P_Bridge-Cell
			MAIN_P_Bridge-Line
			MAIN_P_Driveway-Cell
			MAIN_P_Driveway-Line
			MAIN_P_Curb-Gutter-Cell
			MAIN_P_Curb-Gutter-Line
			MAIN_P_Sidewalk-Cell
			MAIN_P_Sidewalk-Line
			MAIN_P_Guardrail-Cell
			MAIN_P_Guardrail-Line
			MAIN_P_Median-Side-Barrier-Cell
			MAIN_P_Median-Side-Barrier-Line
			MAIN_P_Retain-Wall-Cell
			MAIN_P_Retain-Wall-Line
			MAIN_P_Sound-Barrier-Wall-Cell
			MAIN_P_Sound-Barrier-Wall-Line

Design File Name	Reference File Name(s)	Logical Name(s)	Levels On (See Plan Drawing Levels Section for Level Usage)
			MAIN_P_Fence-Cell
			MAIN_P_Fence-Line
			MAIN_P_Misc-Const-Feat-Cell
			MAIN_P_Misc-Const-Feat-Line
			MAIN_P_SHLDR-Cell
			MAIN_P_SHLDR-Text
			MAIN_P_Details-Rdwy-Dim-Cell
			MAIN_P_Details-Rdwy-Dim-Line
	1234567DRNG.DGN	DRNG	DRNG_P_Storm-Drain-Pipe-Line
			DRNG_P_Cross-Drain-and-Culv-Line
			DRNG_P_Bridge-Culv-Line
			DRNG_P_Sediment-Basin-Line
			DRNG_P_Detention-Pond-Line
			DRNG_P_Perm-Riprap-Pattern
			DRNG_P_Perm-Ditch-Protect-Text
			DRNG_P_Perm-Ditch-Protect-Line
	1234567ITS.DGN	ITS	ATMS_E_AerialFiberComm-Line
			ATMS_E_UndergroundFiber-Line
			ATMS_E_BridgeAttachedFiber-Line
			ATMS_P_ITS-Device-and-Conduit
			ATMS_P_ITS-Text

Design File Name	Reference File Name(s)	Logical Name(s)	Levels On (See Plan Drawing Levels Section for Level Usage)
			ATMS_P_Utility-Pole
			ATMS_P_Utility-Text
			ATMS_P_6in-Fiber-Line
			ATMS_P_12in-Fiber-Line
			ATMS_P_24in-Fiber-Line
			ATMS_P_36in-Fiber-Line
			ATMS_P_48in-Fiber-Line
			ATMS_P_72in-Fiber-Line
			ATMS_P_96in-Fiber-Line
			ATMS_P_AerialFiberComm-Line
			ATMS_P_UndergroundFiber-Line
			ATMS_P_BridgeAttachedFiber-Line
	1234567REQD.DGN	REQD	REQD_P_REQD-RW-Line
			REQD_P_REQD-RW-Ltd-Access
			REQD_P_REQD-RW-Desc-Text
			REQD_P_PESMT-Line
			REQD_P_PESMT-Desc-Text
			REQD_P_TESMT-Pnt#-Text
			REQD_P_TESMT-Line
			REQD_P_TESMT-Desc-Text
			REQD_P_TESMT-Pnt#-Line
			REQD_P_DWESMT-Line
			REQD_P_DWESMT-Desc-Text

Design File Name	Reference File Name(s)	Logical Name(s)	Levels On (See Plan Drawing Levels Section for Level Usage)
	1234567SIGN.DGN	SIGN	SIGN_E_SM-Cell
			SIGN_E_SM-Sign-Text
			SIGN_P_SM-Markings
			SIGN_E_SM-Pvmt-Marking
			SIGN_E_SM-Pvmt-Marking-Text
			SIGN_E_SM-Pvmt-Marking-FOBR-Line
			SIGN_E_SM-Pvmt-Marking-FODB-Line
			SIGN_P_SM-Pvmt-Marking-FOBR-Line
			SIGN_P_SM-Pvmt-Marking-FODB-Line
			SIGN_P_SM-Pvmt-Marking-FOAP-Line
			SIGN_P_SM-Pvmt-Marking-26-Skip-Line
			SIGN_P_SM-Cell
	1234567SGNL.DGN	SNGL	SGNL_E_Sht_Dev-Road
			SGNL_E_Sht_Dev-RW
			SGNL_E_Sht_Dev-Sidewalk
			SGNL_E_Sht_Dev-Begin-End-Proj
			SGNL_E_Sht_Dev-RouteName
			SGNL_E_Signal-Signal
			SGNL_E_Signal-Controller
			SGNL_E_Signal-Conduit-and-Pullbox
			SGNL_E_Signal-Text
			SGNL_E_Signal-AerialFiberComm
			SGNL_E_Signal-UndergroundFiber
			SGNL_E_Signal-BridgeAttachedFiber-Line
			SGNL_P_Signal-Sign
			SGNL_P_Signal-Signal-Pole
			SGNL_P_Signal-Mast-Arms

Design File Name	Reference File Name(s)	Logical Name(s)	Levels On (See Plan Drawing Levels Section for Level Usage)
			SGNL_P_Signal-Span-Wire
			SGNL_P_Signal-Control-Cabinet
			SGNL_P_Signal-Shared-Signal-and-Comm-Conduit
			SGNL_P_Signal-Shared-Signal-and-Comm-Pullbox
			SGNL_P_Signal-Head-and-Street-Name-Text
			SGNL_P_Signal-Pedestrian-Pedestal-Pole
			SGNL_P_Signal-Comm-Only-Conduit
			SGNL_P_Signal-Comm-Only-Pullbox
			SGNL_P_Signal-Loop
			SGNL_P_Signal-Signal-Only-Pullbox
			SGNL_P_Signal-Signal-Only-Pullbox-TP2
			SGNL_P_Signal-Signal-Only-Conduit
			SGNL_P_Signal-Loop-lead-In
			SGNL_P_Signal-AerialFiber
			SGNL_P_Signal-UndergroundFiber
			SGNL_P_Signal-BridgeAttachedFiber-Line
			SGNL_P_Signal-Text
	1234567UTLE.DGN	UTLE	UTLE_E_UUTSB-Cell
			UTLE_E_UUTSB-Line
			UTLE_E_UUTSB-Text
			UTLE_E_UUPCL-Cell
			UTLE_E_UUPCL-Line
			UTLE_E_UUPCL-Text
			UTLE_E_UFM-Cell
			UTLE_E_UFM-Line
			UTLE_E_UFM-Text
			UTLE_E_SUETOP-Cell
			UTLE_E_SUETOP-Line
			UTLE_E_SUETOP-Text
			UTLE_E_SUEBOT-Cell
			UTLE_E_SUEBOT-Line
			UTLE_E_SUEBOT-Text

Design File Name	Reference File Name(s)	Logical Name(s)	Levels On (See Plan Drawing Levels Section for Level Usage)
	1234567UTLP.DGN	UTLP	UTLP_P_Elec-Cell
			UTLP_P_Elec-Vault-Line
			UTLP_P_UG-Elec-Text
			UTLP_P_UG-Elec-Line
			UTLP_P_UG-Elec-Line-REM
			UTLP_P_Gas-Cell
			UTLP_P_UG-Gas-Line
			*UTLP_P_UG-Gas-Line-24
			^UTLP_P_UG-Gas-Line-24-50
			*UTLP_P_UG-Gas-Line-30
			^UTLP_P_UG-Gas-Line-30-50
			*UTLP_P_UG-Gas-Line-36
			^UTLP_P_UG-Gas-Line-36-50
			*UTLP_P_UG-Gas-Line-42
			^UTLP_P_UG-Gas-Line-42-50
			*UTLP_P_UG-Gas-Line-48
			^UTLP_P_UG-Gas-Line-48-50
			UTLP_P_UG-Gas-Line-REM
			UTLP_P_UG-Traf-Ctrl-Text
			UTLP_P_UG-Traf-Ctrl-Line
			UTLP_P_UG-Traf-Ctrl-Line-REM
			UTLP_P_San-Force-Main-Cell
			UTLP_P_UG-San-Force-Main-Text
			UTLP_P_UG-San-Force-Main-Line
			UTLP_P_UG-San-Force-Main-Line-REM
			*Denotes level for 20 Scale Plans.
			^Denotes level for 50 Scale Plans.

Design File Name	Reference File Name(s)	Logical Name(s)	Levels On (See Plan Drawing Levels Section for Level Usage)
			UTLP_P_San-Swr-Cell
			UTLP_P_UG-San-Swr-Text
			UTLP_P_UG-San-Swr-Line
			*UTLP_P_UG-San-Swr-Line-24
			^UTLP_P_UG-San-Swr-Line-24-50
			*UTLP_P_UG-San-Swr-Line-30
			^UTLP_P_UG-San-Swr-Line-30-50
			*UTLP_P_UG-San-Swr-Line-36
			^UTLP_P_UG-San-Swr-Line-36-50
			*UTLP_P_UG-San-Swr-Line-42
			^UTLP_P_UG-San-Swr-Line-42-50
			*UTLP_P_UG-San-Swr-Line-48
			^UTLP_P_UG-San-Swr-Line-48-50
			UTLP_P_UG-San-Swr-Line-REM
			UTLP_P_Wat-Cell
			UTLP_P_UG-Wat-Line
			*UTLP_P_UG-Wat-Line-24
			^UTLP_P_UG-Wat-Line-24-50
			*UTLP_P_UG-Wat-Line-30
			^UTLP_P_UG-Wat-Line-30-50
			*UTLP_P_UG-Wat-Line-36
			^UTLP_P_UG-Wat-Line-36-50
			*UTLP_P_UG-Wat-Line-42
			^UTLP_P_UG-Wat-Line-42-50
			*UTLP_P_UG-Wat-Line-48
			^UTLP_P_UG-Wat-Line-48-50
			UTLP_P_UG-Wat-Line-REM
			*Denotes level for 20 Scale Plans.
			^Denotes level for 50 Scale Plans.

Design File Name	Reference File Name(s)	Logical Name(s)	Levels On (See Plan Drawing Levels Section for Level Usage)
			UTLP_P_TV-Cell
			UTLP_P_UG-TV-Line
			UTLP_P_UG-TV-Line-REM
			UTLP_P_Petro-Cell
			UTLP_P_UG-Petro-Line
			*UTLP_P_UG-Petro-Line-24
			^UTLP_P_UG-Petro-Line-24-50
			*UTLP_P_UG-Petro-Line-30
			^UTLP_P_UG-Petro-Line-30-50
			*UTLP_P_UG-Petro-Line-36
			^UTLP_P_UG-Petro-Line-36-50
			*UTLP_P_UG-Petro-Line-42
			^UTLP_P_UG-Petro-Line-42-50
			*UTLP_P_UG-Petro-Line-48
			^UTLP_P_UG-Petro-Line-48-50
			UTLP_P_UG-Petro-Line-REM
			UTLP_P_Tele-Cell
			UTLP_P_UG-Tele-Line
			UTLP_P_UG-Tele-Line-REM
			UTLP_P_Wat-Non-Pot-Cell
			UTLP_P_UG-Wat-Non-Pot-Line
			*UTLP_P_UG-Wat-Non-Pot-Line-24
			^UTLP_P_UG-Wat-Non-Pot-Line-24-50
			*UTLP_P_UG-Wat-Non-Pot-Line-30
			^UTLP_P_UG-Wat-Non-Pot-Line-30-50
			*UTLP_P_UG-Wat-Non-Pot-Line-36
			^UTLP_P_UG-Wat-Non-Pot-Line-36-50
			*Denotes level for 20 Scale Plans.
			^Denotes level for 50 Scale Plans.

Design File Name	Reference File Name(s)	Logical Name(s)	Levels On (See Plan Drawing Levels Section for Level Usage)
			*UTLP_P_UG-Wat-Non-Pot-Line-42
			^UTLP_P_UG-Wat-Non-Pot-Line-42-50
			*UTLP_P_UG-Wat-Non-Pot-Line-48
			^UTLP_P_UG-Wat-Non-Pot-Line-48-50
			UTLP_P_UG-Wat-Non-Pot-Line-REM
			UTLP_P_Steam-Cell
			UTLP_P_UG-Steam-Line
			*UTLP_P_UG-Steam-Line-24
			^UTLP_P_UG-Steam-Line-24-50
			*UTLP_P_UG-Steam-Line-30
			^UTLP_P_UG-Steam-Line-30-50
			*UTLP_P_UG-Steam-Line-36
			^UTLP_P_UG-Steam-Line-36-50
			*UTLP_P_UG-Steam-Line-42
			^UTLP_P_UG-Steam-Line-42-50
			*UTLP_P_UG-Steam-Line-48
			^UTLP_P_UG-Steam-Line-48-50
			UTLP_P_UG-Steam-Line-REM
			UTLP_P_OVHD-Tele-Line
			UTLP_P_OVHD-Tele-Line-REM
			UTLP_P_OVHD-TV-Line
			UTLP_P_OVHD-TV-Line-REM
			UTLP_P_OVHD-Elec-Line
			UTLP_P_OVHD-Elec-Line-REM
			*Denotes level for 20 Scale Plans.
			^Denotes level for 50 Scale Plans.

Design File Name	Reference File Name(s)	Logical Name(s)	Levels On (See Plan Drawing Levels Section for Level Usage)
			UTLP_P_OVHD-Combo-Util-Line-Elec-Tele
			UTLP_P_OVHD-Combo-Util-Lines-Elec-Tele-REM
			UTLP_P_OVHD-Combo-Util-Line-Elec-Tele-Traf-Ctrl
			UTLP_P_OVHD-Combo-Util-Line-Elec-Tele-Traf-Ctrl-REM
			UTLP_P_OVHD-Combo-Util-Line-Elec-Tele-TV
			UTLP_P_OVHD-Combo-Util-Line-Elec-Tele-TV-REM
			UTLP_P_OVHD-Combo-Util-Line-Elec-Tele-TV-Traf-Ctrl
			UTLP_P_OVHD-Combo-Util-Line-Elec-Tele-TV-Traf-Ctrl-REM
			UTLP_P_OVHD-Combo-Util-Line-Elec-Traf-Ctrl
			UTLP_P_OVHD-Combo-Util-Line-Elec-Traf-Ctrl-REM
			UTLP_P_OVHD-Combo-Util-Line-Elec-TV
			UTLP_P_OVHD-Combo-Util-Line-Elec-TV-REM
			UTLP_P_OVHD-Combo-Util-Line-Elec-TV-Traf-Ctrl
			UTLP_P_OVHD-Combo-Util-Line-Elec-TV-Traf-Ctrl-REM
			UTLP_P_OVHD-Combo-Util-Line-Tele-TV
			UTLP_P_OVHD-Combo-Util-Line-Tele-TV-REM
			UTLP_P_OVHD-Combo-Util-Line-Tele-Traf-Ctrl
			UTLP_P_OVHD-Combo-Util-Line-Tele-Traf-Ctrl-REM
			UTLP_P_OVHD-Combo-Util-Line-Tele-TV-Traf-Ctrl
			UTLP_P_OVHD-Combo-Util-Line-Tele-TV-Traf-Ctrl-REM
			UTLP_P_OVHD-Combo-Util-Line-TV-Traf-Ctrl
			UTLP_P_OVHD-Combo-Util-Line-TV-Traf-Ctrl-REM
			UTLP_P_OVHD-Combo-Util-Line-Guy-Wire
			UTLP_P_UG-Gas-Line-User-Def
			*Denotes level for 20 Scale Plans.
			^Denotes level for 50 Scale Plans.

Design File Name	Reference File Name(s)	Logical Name(s)	Levels On (See Plan Drawing Levels Section for Level Usage)
			UTLP_P_UG-Petro-Line-User-Def
			UTLP_P_UG-San-Swr-Line-User-Def
			UTLP_P_UG-Steam-Line-User-Def
			UTLP_P_UG-Wat-Line-User-Def
			UTLP_P_UG-Wat-Non-Pot-User-Def-Line
	1234567PROP.DGN	PROP	PROP_E_RWRR-Line
	1234567TOPO.DGN	TOPO	TOPO_E_TBAS-Line
			TOPO_E_TBGL-Line
			TOPO_E_TBRDGCEN-Line
			TOPO_E_TBRDGCOR-Line
			TOPO_E_THM-Cell
			TOPO_E_TFP-Line
			TOPO_E_TRCR-Sgnl-Cell
			TOPO_E_TRCR-Sgnl-Line
			TOPO_E_TRCR-Sgnl-Text

Design File Name	Reference File Name(s)	Logical Name(s)	Levels On (See Plan Drawing Levels Section for Level Usage)
1234567_29-0001.DGN [s] /	NA	NA	SHT_B_29-Landscaping-Plans
1234567_29.DGN [m]			SHT_B_Legend-Logo-Scale
			SHT_B_Misc-P
			SHT_B_North-Arrow
			SHT_B_Plot-Sub-Text
			SHT_B_Plotting-Info-Tags
			SHT_B_Sheet-Outline-Line
			SHT_B_Sheet-Outline-Text
			SHT_B_Title-Block
			SHT_B_Plot-Border-Inner-Line
			SHT_B_Plot-Border-Outer-Line
			SHT_B_Match-Lines-Line
			SHT_B_Match-Lines-Text
	1234567MAIN.DGN	MAIN	MAIN_P_CONSTCL-Cell
			MAIN_P_CONSTCL-Line
			MAIN_P_CONSTCL-Tic-Sta-Cell
			MAIN_P_CONSTCL-Tic-Sta-Line
			MAIN_P_CONSTCL-Tic-Sta-Text
			MAIN_P_CONSTCL-Curve-Data-Cell
			MAIN_P_CONSTCL-Curve-Data-Line
			MAIN_P_CONSTCL-Curve-Data-Text
			MAIN_P_CONSTCL-Brng-Text
			MAIN_P_SIDECL-Cell
			MAIN_P_SIDECL-Line
			MAIN_P_SIDECL-Tic-Sta-Cell
			MAIN_P_SIDECL-Tic-Sta-Line
			MAIN_P_SIDECL-Tic-Sta-Text
[s] Single Drawing DGN Drawing File - Plan Drawings			
[m] Multi Drawing DGN Drawing File - Detail Drawings			

Design File Name	Reference File Name(s)	Logical Name(s)	Levels On (See Plan Drawing Levels Section for Level Usage)
			MAIN_P_SIDECL-Curve-Data-Cell
			MAIN_P_SIDECL-Curve-Data-Line
			MAIN_P_SIDECL-Curve-Data-Text
			MAIN_P_SIDECL-Brng-Text
			MAIN_P_EOP-Line
			MAIN_P_Appr-Slab-Cell
			MAIN_P_Appr-Slab-Line
			MAIN_P_EPSHLDR-Line
			MAIN_P_Bridge-Cell
			MAIN_P_Bridge-Line
			MAIN_P_Driveway-Cell
			MAIN_P_Driveway-Line
			MAIN_P_Curb-Gutter-Cell
			MAIN_P_Curb-Gutter-Line
			MAIN_P_Sidewalk-Cell
			MAIN_P_Sidewalk-Line
			MAIN_P_Guardrail-Cell
			MAIN_P_Guardrail-Line
			MAIN_P_Median-Side-Barrier-Cell
			MAIN_P_Median-Side-Barrier-Line
			MAIN_P_Retain-Wall-Cell
			MAIN_P_Retain-Wall-Line

Design File Name	Reference File Name(s)	Logical Name(s)	Levels On (See Plan Drawing Levels Section for Level Usage)
			MAIN_P_Sound-Barrier-Wall-Cell
			MAIN_P_Sound-Barrier-Wall-Line
			MAIN_P_Fence-Cell
			MAIN_P_Fence-Line
			MAIN_P_Misc-Const-Feat-Cell
			MAIN_P_Misc-Const-Feat-Line
			MAIN_P_SHLDR-Cell
			MAIN_P_SHLDR-Text
			MAIN_P_Details-Rdwy-Dim-Cell
			MAIN_P_Details-Rdwy-Dim-Line
	1234567LNSC.DGN	LNSC	LNSC_E_Tree-Conif
			LNSC_E_Tree-Decid
			LNSC_E_Tree
			LNSC_E_Tree-Line
			LNSC_E_Tree-Everg
			LNSC_E_Tree-Pine
			LNSC_E_Shrub-Conif
			LNSC_E_Shrub_Decid
			LNSC_E_Revision-Bubble
			LNSC_E_Swamp
			LNSC_E_Annotation-Text
			LNSC_R_Tree
			LNSC_R_Annotation-Text

Design File Name	Reference File Name(s)	Logical Name(s)	Levels On (See Plan Drawing Levels Section for Level Usage)
			LNSC_P_Tree-Conif
			LNSC_P_Tree-Decid
			LNSC_P_Tree
			LNSC_P_Tree-Everg
			LNSC_P_Tree-Stump
			LNSC_P_Annotation-Text
	1234567REQD.DGN	REQD	REQD_P_REQD-RW-Desc-Text
	1234567PROP.DGN	PROP	PROP_E_PAR-PL-Line
			PROP_E_RWE-Line
	1234567DRNG.DGN	DRNG	DRNG_P_Storm-Drain-Pipe-Line
			DRNG_P_Sediment-Basin-Text
			DRNG_P_Perm-Ditch-Protect-Text
			DRNG_P_Struct-Text
			DRNG_P_BASIN-Boundary-Major-Pattern
			DRNG_P_BASIN-Boundary-Major-Pnt
	1234567TOPO.DGN	TOPO	TOPO_E_TEAP-Line
			TOPO_E_TEAS-Line
			TOPO_E_TECP-Line
			TOPO_E_TEDR-Line
			TOPO_E_TEST-Line

Design File Name	Reference File Name(s)	Logical Name(s)	Levels On (See Plan Drawing Levels Section for Level Usage)
			TOPO_E_TEDD-Line
			TOPO_E_TEAD-Line
			TOPO_E_TECD-Line
			TOPO_E_UOEL-Cell
			TOPO_E_UOTL-Cell
			TOPO_E_UELBOX-Cell
			TOPO_E_UELBOX-Line
			TOPO_E_UPP-Cell
			TOPO_E_ULP-Cell
			TOPO_E_UTP-Cell
			TOPO_E_UTPD-Cell
			TOPO_E_UGP-Cell
			TOPO_E_UPGA-Cell
			TOPO_E_UYLE-Cell
			TOPO_E_UYLG-Cell
			TOPO_E_UWM-Cell
			TOPO_E_UWV-Cell
			TOPO_E_UFH-Cell

Design File Name	Reference File Name(s)	Logical Name(s)	Levels On (See Plan Drawing Levels Section for Level Usage)
			TOPO_E_UMHST-Cell
			TOPO_E_UMHSTF-Cell
			TOPO_E_UMHT-Cell
			TOPO_E_UMHE-Cell
			TOPO_E_UMHSS-Cell
			TOPO_E_UMHSSF-Cell
			TOPO_E_USSL-Cell
			TOPO_E_UGM-Cell
			TOPO_E_UNGV-Cell
			TOPO_E_UNGVP-Cell
			TOPO_E_UNGLM-Cell
			TOPO_E_TAC-Line
			TOPO_E_TCGF-Line
			TOPO_E_TCGT-Line
			TOPO_E_THC-Line
			TOPO_E_TVG-Line
			TOPO_E_TSW-Line

Design File Name	Reference File Name(s)	Logical Name(s)	Levels On (See Plan Drawing Levels Section for Level Usage)
			TOPO_E_TGR-Line
			TOPO_E_TBAS-Line
			TOPO_E_TBGL-Line
			TOPO_E_TBRDGCEN-Line
			TOPO_E_TBRDGCOR-Line
			TOPO_E_THM-Cell
			TOPO_E_TFP-Line
			TOPO_E_TRCR-Line
			TOPO_E_TRCRE-Line
			TOPO_E_DCEF-Line
			TOPO_E_DCB-Cell
			TOPO_E_DCB-Line
			TOPO_E_DCWE-Cell
			TOPO_E_DCWE-Line
			TOPO_E_DDCB-Cell
			TOPO_E_DDCB-Line
			TOPO_E_DDI-Cell
			TOPO_E_DDI-Line
			TOPO_E_DHWE-Cell
			TOPO_E_DHWE-Line

Design File Name	Reference File Name(s)	Logical Name(s)	Levels On (See Plan Drawing Levels Section for Level Usage)
			TOPO_E_DJB-Cell
			TOPO_E_DJB-Line
			TOPO_E_DPC-Line
			TOPO_E_DPM-Line
			TOPO_E_DPP-Line
			TOPO_E_MDITCHFL-Line
			TOPO_E_DPD-Line
			TOPO_E_DSB-Line
			TOPO_E_DSC-Line
			TOPO_E_DSE-Line
			TOPO_E_DWE-Line
			TOPO_E_DEW-Line
			TOPO_E_DHWM-Line
			TOPO_E_DSWE-Line
			TOPO_E_DMISC-Line
			TOPO_E_TWF-Line
			TOPO_E_TWFT-Line
			TOPO_E_TWFB-Line

Design File Name	Reference File Name(s)	Logical Name(s)	Levels On (See Plan Drawing Levels Section for Level Usage)
			TOPO_E_TSATDSH-Cell
			TOPO_E_TSATDSH-Line
			TOPO_E_TWL-Line
			TOPO_E_TTRE-Line
			TOPO_E_TGRV-Line
			TOPO_E_DADB-Line
			TOPO_E_DADB-Line
			TOPO_E_DSPURDK-Line
			TOPO_E_TIRRLMT-Line
			TOPO_E_TIRRPVTP-Line
			TOPO_E_TCUL-Line
			TOPO_E_POOL-Line
			TOPO_E_FNDN-Line
			TOPO_E_RUIN-Line
			TOPO_E_TANK-Line
			TOPO_E_DTCH-Line
			TOPO_E_DTCH-Hidden-Line
			TOPO_E_GOLF-Line

Design File Name	Reference File Name(s)	Logical Name(s)	Levels On (See Plan Drawing Levels Section for Level Usage)
			TOPO_E_Basketball-Court-Cell
			TOPO_E_Basketball-Court-Line
			TOPO_E_Basketball-Court-Text
			TOPO_E_Flow-Arrow-Cell
			TOPO_E_TRCR-Sgnl-Cell
			TOPO_E_TRCR-Sgnl-Line
			TOPO_E_TRCR-Sgnl-Text
			TOPO_E_TRIVER-Cell
			TOPO_E_TRIVER-Line
			TOPO_E_TRIVER-Text
			TOPO_E_TLAKE-Cell
			TOPO_E_TLAKE-Line
			TOPO_E_TLAKE-Text
			TOPO_E_DHDS-Cell
			TOPO_E_DHDS-Line
			TOPO_E_DHDS-Text
	1234567ENVE.DGN	ENVE	ENVE_E_WetInd-Bound-Line
			ENVE_E_WetInd-Stream-Delin-Line
			ENVE_E_WetInd-Stream-Text
			ENVE_E_WetInd-Pattern
			ENVE_E_WetInd-Shape
			ENVE_E_Endgd-Spec-Line
			ENVE_E_Endgd-Spec-Text
			ENVE_E_Endgd-Spec-Pattern
			ENVE_E_Endgd-Spec-Shape

Design File Name	Reference File Name(s)	Logical Name(s)	Levels On (See Plan Drawing Levels Section for Level Usage)
			ENVE_E_Hist-Rsc-Line
			ENVE_E_Hist-Rsc-Text
			ENVE_E_Hist-Rsc-Pattern
			ENVE_E_Hist-Rsc-Shape
			ENVE_E_Arch-Line
			ENVE_E_Arch-Text
			ENVE_E_Arch-Pattern
			ENVE_E_Arch-Shape
			ENVE_E_Cult-Rsc-Delin-Line
			ENVE_E_Cult-Rsc-Text
			ENVE_E_Cult-Rsc-Pattern
			ENVE_E_Cult-Rsc-Shape
			ENVE_E_Haz-Mat-Delin-Line
			ENVE_E_Haz-Mat-Text
			ENVE_E_Haz-Mat-Pattern
			ENVE_E_Haz-Mat-Shape
			ENVE_E_Env-Justice-Line
			ENVE_E_Env-Justice-Text
			ENVE_E_Env-Justice-Pattern
			ENVE_E_Env-Justice-Shape
			ENVE_E_ESA-Line
			ENVE_E_ESA-Text
			ENVE_E_ESA-Pattern
			ENVE_E_ESA-Shape
	1234567ENVP.DGN	ENVP	ENVP_P_Relocations-Line
			ENVP_P_Relocations-Text

Design File Name	Reference File Name(s)	Logical Name(s)	**Levels On** (See Plan Drawing Levels Section for Level Usage)
			ENVP_P_Socl-Resc-Impact-Area-Line
			ENVP_P_Socl-Resc-Impact-Area-Pattern
			ENVP_P_Socl-Resc-Impact-Area-Text
			ENVP_P_Hist-APE-Line
			ENVP_P_Hist-APE-Pattern
			ENVP_P_Hist-APE-Text
			ENVP_P_Cultrl-Resc-Impact-Area-Line
			ENVP_P_Cultrl-Resc-Impact-Area-Pattern
			ENVP_P_Cultrl-Resc-Impact-Area-Text
			ENVP_P_Wetlnd-Impact-Area-Line
			ENVP_P_Wetlnd-Impact-Area-Pattern
			ENVP_P_Wetlnd-Impact-Area-Text
			ENVP_P_Wetlnd-Mitigat-Site-Line
			ENVP_P_Wetlnd-Mitigat-Site-Pattern
			ENVP_P_Wetlnd-Mitigat-Site-Text
			ENVP_P_Fldplain-Impact-Area-Line
			ENVP_P_Fldplain-Impact-Area-Pattern
			ENVP_P_Fldplain-Impact-Area-Text
			ENVP_P_Impacted-UST
			ENVP_P_Noise-Study-Recept
			ENVP_P_Noise-Study-Readings
			ENVP_P_Noise-Study-Proj-Noise-Lvls
			ENVP_P_Noise-Study-Noise-Cont
			ENVP_P_Noise-Study-Impacted-Prop
			ENVP_P_Viewshed-Vis-Impact

Design File Name	Reference File Name(s)	Logical Name(s)	Levels On (See Plan Drawing Levels Section for Level Usage)
			ENVP_P_Fldplain-Impact-Area-Line
			ENVP_P_Fldplain-Impact-Area-Pattern
			ENVP_P_Fldplain-Impact-Area-Text
	1234567UTLE.DGN	UTLE	UTLE_E_OVHD-Tele-Line
			UTLE_E_OVHD-TV-Line
			UTLE_E_OVHD-Elec-Line
			UTLE_E_OVHD-Traf-Ctrl-Line
			UTLE_E_OVHD-Combo-Util-Line-Elec-Tele
			UTLE_E_OVHD-Combo-Util-Line-Elec-Tele-Traf-Ctrl
			UTLE_E_OVHD-Combo-Util-Line-Elec-Tele-TV
			UTLE_E_OVHD-Combo-Util-Line-Elec-Tele-TV-Traf-Ctrl
			UTLE_E_OVHD-Combo-Util-Line-Elec-Traf-Ctrl
			UTLE_E_OVHD-Combo-Util-Line-Elec-TV
			UTLE_E_OVHD-Combo-Util-Line-Elec-TV-Traf-Ctrl
			UTLE_E_OVHD-Combo-Util-Line-Guy-Wire
			UTLE_E_OVHD-Combo-Util-Line-Tele-Traf-Ctrl
			UTLE_E_OVHD-Combo-Util-Line-Tele-TV
			UTLE_E_OVHD-Combo-Util-Line-Tele-TV-Traf-Ctrl
			UTLE_E_OVHD-Combo-Util-Line-TV-Traf-Ctrl
			UTLE_E_UUELBOX-Cell
			UTLE_E_UUELBOX-Line
			UTLE_E_UUOEL-Cell
			UTLE_E_UUOTL-Cell

Design File Name	Reference File Name(s)	Logical Name(s)	Levels On (See Plan Drawing Levels Section for Level Usage)
			UTLE_E_UUPP-Cell
			UTLE_E_UUPP-Line
			UTLE_E_UULP-Cell
			UTLE_E_UULP-Line
			UTLE_E_UUTP-Cell
			UTLE_E_UUTP-Line
			UTLE_E_UUTPD-Cell
			UTLE_E_UUTPD-Line
			UTLE_E_UUGP-Cell
			UTLE_E_UUGP-Line
			UTLE_E_UUPGA-Cell
			UTLE_E_UUYLE-Cell
			UTLE_E_UUYLE-Line
			UTLE_E_UUYLG-Cell
			UTLE_E_UUWM-Cell
			UTLE_E_UUWM-Line
			UTLE_E_UUWV-Cell
			UTLE_E_UUWV-Line
			UTLE_E_UUFH-Cell
			UTLE_E_UUFH-Line
			UTLE_E_UUMHST-Cell
			UTLE_E_UUMHST-Line
			UTLE_E_UUMHSTF-Cell
			UTLE_E_UUMHT-Cell
			UTLE_E_UUMHT-Line
			UTLE_E_UUMHT-Text
			UTLE_E_UUMHE-Cell
			UTLE_E_UUMHE-Line
			UTLE_E_UUMHSS-Cell
			UTLE_E_UUMHSS-Line
			UTLE_E_UUMHSSF-Cell
			UTLE_E_UTMPR-Cell
			UTLE_E_UTMPR-Line
			UTLE_E_UUSSL-Cell

Design File Name	Reference File Name(s)	Logical Name(s)	Levels On (See Plan Drawing Levels Section for Level Usage)
			UTLE_E_UUGM-Cell
			UTLE_E_UUGM-Line
			UTLE_E_UUNGLM-Cell
			UTLE_E_UUNGV-Cell
			UTLE_E_UUNGV-Line
			UTLE_E_UUNGVP-Cell
			UTLE_E_UTRCL-Cell
			UTLE_E_UTRCL-Line
			UTLE_E_UTRCR-Cell
			UTLE_E_UTRCR-Line
			UTLE_E_UTSATDSH-Cell
			UTLE_E_UTSATDSH-Line
			UTLE_E_UUTSB-Cell
			UTLE_E_UUTSB-Line
			UTLE_E_UUTSB-Text
			UTLE_E_UUPCL-Cell
			UTLE_E_UUPCL-Line
			UTLE_E_UUPCL-Text
			UTLE_E_UFM-Cell
			UTLE_E_UFM-Line
			UTLE_E_UFM-Text
			UTLE_E_SUETOP-Cell
			UTLE_E_SUETOP-Line
			UTLE_E_SUETOP-Text
			UTLE_E_SUEBOT-Cell
			UTLE_E_SUEBOT-Line
			UTLE_E_SUEBOT-Text
			UTLE_E_UXX-Cell
			UTLE_E_UXX-Line
			UTLE_E_UUSTRPOL-Cell
			UTLE_E_UUSTRPOL-Line

Design File Name	Reference File Name(s)	Logical Name(s)	Levels On (See Plan Drawing Levels Section for Level Usage)
	1234567UTLP.DGN	UTLP	UTLP_P_OVHD-Tele-Line
			UTLP_P_OVHD-Tele-Line-REM
			UTLP_P_OVHD-TV-Line
			UTLP_P_OVHD-TV-Line-REM
			UTLP_P_OVHD-Elec-Line
			UTLP_P_OVHD-Elec-Line-REM
			UTLP_P_OVHD-Traf-Ctrl-Line
			UTLP_P_OVHD-Traf-Ctrl-Line-REM
			UTLP_P_OVHD-Combo-Util-Line-Elec-Tele
			UTLP_P_OVHD-Combo-Util-Line-Elec-Tele-REM
			UTLP_P_OVHD-Combo-Util-Line-Elec-Tele-Traf-Ctrl
			UTLP_P_OVHD-Combo-Util-Line-Elec-Tele-Traf-Ctrl-REM
			UTLP_P_OVHD-Combo-Util-Line-Elec-Tele-TV
			UTLP_P_OVHD-Combo-Util-Line-Elec-Tele-TV-REM
			UTLP_P_OVHD-Combo-Util-Line-Elec-Tele-TV-Traf-Ctrl
			UTLP_P_OVHD-Combo-Util-Line-Elec-Tele-TV-Traf-Ctrl-REM
			UTLP_P_OVHD-Combo-Util-Line-Elec-Traf-Ctrl
			UTLP_P_OVHD-Combo-Util-Line-Elec-Traf-Ctrl-REM
			UTLP_P_OVHD-Combo-Util-Line-Elec-TV
			UTLP_P_OVHD-Combo-Util-Line-Elec-TV-REM
			UTLP_P_OVHD-Combo-Util-Line-Elec-TV-Traf-Ctrl
			UTLP_P_OVHD-Combo-Util-Line-Elec-TV-Traf-Ctrl-REM
			UTLP_P_OVHD-Combo-Util-Line-Tele-TV
			UTLP_P_OVHD-Combo-Util-Line-Tele-TV-REM
			UTLP_P_OVHD-Combo-Util-Line-Tele-Traf-Ctrl
			UTLP_P_OVHD-Combo-Util-Line-Tele-Traf-Ctrl-REM

Design File Name	Reference File Name(s)	Logical Name(s)	Levels On (See Plan Drawing Levels Section for Level Usage)
			UTLP_P_OVHD-Combo-Util-Line-Tele-TV-Traf-Ctrl
			UTLP_P_OVHD-Combo-Util-Line-Tele-TV-Traf-Ctrl-REM
			UTLP_P_OVHD-Combo-Util-Line-TV-Traf-Ctrl
			UTLP_P_OVHD-Combo-Util-Line-TV-Traf-Ctrl-REM
			UTLP_P_OVHD-Combo-Util-Line-Guy-Wire
	1234567ECON.DGN	ECON	ECON_E_Major-Contour-Line
			ECON_E_Major-Contour-Text
			ECON_E_Minor-Contour-Line
			ECON_E_Minor-Contour-Text
			ECON_E_Slope Direction-Line
	1234567FCON.DGN	FCON	FCON_P_Major-Contour-Line
			FCON_P_Major-Contour-Text
			FCON_P_Minor-Contour-Line
			FCON_P_Minor-Contour-Text
			FCON_P_Slope Direction-Line

2-5 (30)Mitigation Plans

Design File Name	Reference File Name(s)	Logical Name(s)	Levels On (See Plan Drawing Levels Section for Level Usage)
1234567_30-0001.DGN [s] /	NA	NA	SHT_B_30-Mitigation-Plans
1234567_30.DGN [m]			SHT_B_Legend-Logo-Scale
			SHT_B_Misc-P
			SHT_B_North-Arrow
			SHT_B_Plot-Sub-Text
			SHT_B_Plotting-Info-Tags
			SHT_B_Sheet-Outline-Line
			SHT_B_Sheet-Outline-Text
			SHT_B_Title-Block
			SHT_B_Plot-Border-Inner-Line
			SHT_B_Plot-Border-Outer-Line
			SHT_B_Match-Lines-Line
			SHT_B_Match-Lines-Text
	1234567MAIN.DGN	MAIN	MAIN_P_CONSTCL-Line
			MAIN_P_CONSTCL-Tic-Sta-Cell
			MAIN_P_CONSTCL-Tic-Sta-Line
			MAIN_P_CONSTCL-Tic-Sta-Text
			MAIN_P_CONSTCL-PC-PT-Sta-Ldr-Cell
			MAIN_P_CONSTCL-PC-PT-Sta-Ldr-Line
			MAIN_P_CONSTCL-PC-PT-Sta-Ldr-Text
			MAIN_P_CONSTCL-Brng-Text
			MAIN_P_CONSTCL-Cell
			MAIN_P_CONSTCL-Curve-Data-Text
			MAIN_P_CONSTCL-Curve-Data-Cell
			MAIN_P_CONSTCL-Curve-Data-Line
			MAIN_P_SIDECL-Cell
			MAIN_P_SIDECL-Line
[s] Single Drawing DGN Drawing File - Plan Drawings			
[m] Multi Drawing DGN Drawing File - Detail Drawings			

Design File Name	Reference File Name(s)	Logical Name(s)	Levels On (See Plan Drawing Levels Section for Level Usage)
			MAIN_P_SIDECL-Tic-Sta-Cell
			MAIN_P_SIDECL-Tic-Sta-Line
			MAIN_P_SIDECL-Tic-Sta-Text
			MAIN_P_SIDECL-PC-PT-Sta-Ldr-Cell
			MAIN_P_SIDECL-PC-PT-Sta-Ldr-Line
			MAIN_P_SIDECL-PC-PT-Sta-Ldr-Text
			MAIN_P_SIDECL-Brng-Text
			MAIN_P_SIDECL-Curve-Data-Cell
			MAIN_P_SIDECL-Curve-Data-Line
			MAIN_P_SIDECL-Curve-Data-Text
			MAIN_P_EOP-Line
			MAIN_P_EOP-Text
			MAIN_P_EOP-Cell
			MAIN_P_EPSHLDR-Line
			MAIN_P_EPSHLDR-Text
			MAIN_P_Appr-Slab-Cell
			MAIN_P_Appr-Slab-Line
			MAIN_P_Appr-Slab-Text
			MAIN_P_Bridge-Cell
			MAIN_P_Bridge-Line
			MAIN_P_Bridge-Text
			MAIN_P_Driveway-Cell
			MAIN_P_Driveway-Line
			MAIN_P_Driveway-Text
			MAIN_P_Curb-Gutter-Cell
			MAIN_P_Curb-Gutter-Line
			MAIN_P_Curb-Gutter-Text

Design File Name	Reference File Name(s)	Logical Name(s)	Levels On (See Plan Drawing Levels Section for Level Usage)
			MAIN_P_Sidewalk-Cell
			MAIN_P_Sidewalk-Line
			MAIN_P_Sidewalk-Text
			MAIN_P_Guardrail-Cell
			MAIN_P_Guardrail-Line
			MAIN_P_Guardrail-Text
			MAIN_P_Median-Side-Barrier-Cell
			MAIN_P_Median-Side-Barrier-Line
			MAIN_P_Median-Side-Barrier-Text
			MAIN_P_Retain-Wall-Cell
			MAIN_P_Retain-Wall-Line
			MAIN_P_Retain-Wall-Text
			MAIN_P_Sound-Barrier-Wall-Cell
			MAIN_P_Sound-Barrier-Wall-Line
			MAIN_P_Sound-Barrier-Wall-Text
			MAIN_P_Fence-Cell
			MAIN_P_Fence-Line
			MAIN_P_Fence-Text
			MAIN_P_Misc-Const-Feat-Cell
			MAIN_P_Misc-Const-Feat-Line
			MAIN_P_Misc-Const-Feat-Text
			MAIN_P_CROWN-Cell
			MAIN_P_CROWN-Line
			MAIN_P_CROWN-Text

Design File Name	Reference File Name(s)	Logical Name(s)	Levels On (See Plan Drawing Levels Section for Level Usage)
			MAIN_P_Details-End-Proj-CL-Intersect-Label-Text
			MAIN_P_Details-Begin-End-Const-Limit-Const-Label-Text
			MAIN_P_Details-RouteName-CL-Text
			MAIN_P_Details-Rdwy-Dim
			MAIN_P_Details-Super-Elev-Trans-Label-Text
			MAIN_P_Misc-Detail-Info
			MAIN_P_SHLDR-Cell
			MAIN_P_SHLDR-Text
			MAIN_P_Details-Rdwy-Dim-Cell
			MAIN_P_Details-Rdwy-Dim-Line
	1234567REQD.DGN	REQD	REQD_P_Parcel-Owner-#-Text
			REQD_P_RWRM-RW-Cell
			REQD_P_RWRM-RW-Line
			REQD_P_RWRM-RW-Marker
			REQD_P_RWRM-RW-Text
			REQD_P_REQD-RW-Cell
			REQD_P_REQD-RW-Pnt#-Text
			REQD_P_REQD-RW-Line
			REQD_P_REQD-RW-Ltd-Access
			REQD_P_REQD-RW-Sta-Offset-Flag
			REQD_P_REQD-RW-Desc-Text
			REQD_P_PESMT-Pnt#-Text
			REQD_P_PESMT-Line
			REQD_P_PESMT-Sta-Offset-Flag
			REQD_P_PESMT-Desc-Text
			REQD_P_PESMT-Pattern

Design File Name	Reference File Name(s)	Logical Name(s)	Levels On (See Plan Drawing Levels Section for Level Usage)
			REQD_P_TESMT-Pnt#-Line
			REQD_P_TESMT-Pnt#-Text
			REQD_P_TESMT-Line
			REQD_P_TESMT-Sta-Offset-Flag
			REQD_P_TESMT-Desc-Text
			REQD_P_TESMT-Pattern
			REQD_P_DWESMT-Pnt#-Text
			REQD_P_DWESMT-Line
			REQD_P_DWESMT-Sta-Offset-Flag
			REQD_P_DWESMT-Desc-Text
	1234567PROP.DGN	PROP	PROP_E_PAR-PL-Line
			PROP_E_RWE-Line
			PROP_E_POEL-Cell
			PROP_E_POEL-Line
			PROP_E_POEL-Text
			PROP_E_POEL-Pnt#-Alg-Name-Text
	1234567DRNG.DGN	DRNG	DRNG_P_BASIN-Boundary-Major-Line
			DRNG_P_BASIN-Boundary-Major-Text
			DRNG_P_SBASIN-Boundary-Sub-Sys-Line
			DRNG_P_SBASIN-Boundary-Sub-Sys-Text
			DRNG_P_Storm-Drain-Struct-Text
			DRNG_P_Storm-Drain-Struct
			DRNG_P_Storm-Drain-Pipe-Line
			DRNG_P_Storm-Drain-Pipe-Text
			DRNG_P_Ditch-and-Channel-Line
			DRNG_P_Ditch-and-Channel-Text

Design File Name	Reference File Name(s)	Logical Name(s)	Levels On (See Plan Drawing Levels Section for Level Usage)
			DRNG_P_Cross-Drain-and-Culv-Line
			DRNG_P_Cross-Drain-and-Culv-Text
			DRNG_P_Bridge-Culv-Line
			DRNG_P_Bridge-Culv-Text
			DRNG_P_Sediment-Basin-Line
			DRNG_P_Sediment-Basin-Text
			DRNG_P_Detention-Pond-Line
			DRNG_P_Detention-Pond-Text
			DRNG_P_Perm-Riprap-Pattern
			DRNG_P_Perm-Ditch-Protect-Text
			DRNG_P_Perm-Ditch-Protect-Line
			DRNG_P_Misc-Text
	1234567LIMT.DGN	LIMT	LIMT_P_STKCUT_Const-Limit-Cut-Line
			LIMT_P_CUT_Const-Limit-Cut-Cell
			LIMT_P_STKFIL_Const-Limit-Fill-Line
			LIMT_P_FILL_Const-Limit-Fill-Cell
	1234567UTLE.DGN	UTLE	UTLE_E_Elec-Cell
			UTLE_E_Elec-Vault-Line
			UTLE_E_UG-Elec-Text
			UTLE_E_UG-Elec-Line
			UTLE_E_UG-Elec-Line-Qual-B
			UTLE_E_UG-Elec-Line-Qual-C
			UTLE_E_Gas-Cell
			UTLE_E_UG-Gas-Line
			UTLE_E_UG-Gas-Line-Qual-B
			UTLE_E_UG-Gas-Line-Qual-C

Design File Name	Reference File Name(s)	Logical Name(s)	Levels On (See Plan Drawing Levels Section for Level Usage)
			*UTLE_E_UG-Gas-Line-24
			^UTLE_E_UG-Gas-Line-24-50
			*UTLE_E_UG-Gas-Line-24-Qual-B
			^UTLE_E_UG-Gas-Line-24-Qual-B-50
			*UTLE_E_UG-Gas-Line-24-Qual-C
			^UTLE_E_UG-Gas-Line-24-Qual-C-50
			*UTLE_E_UG-Gas-Line-30
			^UTLE_E_UG-Gas-Line-30-50
			*UTLE_E_UG-Gas-Line-30-Qual-B
			^UTLE_E_UG-Gas-Line-30-Qual-B-50
			*UTLE_E_UG-Gas-Line-30-Qual-C
			^UTLE_E_UG-Gas-Line-30-Qual-C-50
			*UTLE_E_UG-Gas-Line-36
			^UTLE_E_UG-Gas-Line-36-50
			*UTLE_E_UG-Gas-Line-36-Qual-B
			^UTLE_E_UG-Gas-Line-36-Qual-B-50
			*UTLE_E_UG-Gas-Line-36-Qual-C
			^UTLE_E_UG-Gas-Line-36-Qual-C-50
			*UTLE_E_UG-Gas-Line-42
			^UTLE_E_UG-Gas-Line-42-50
			*UTLE_E_UG-Gas-Line-42-Qual-B
			^UTLE_E_UG-Gas-Line-42-Qual-B-50
			*UTLE_E_UG-Gas-Line-42-Qual-C
			^UTLE_E_UG-Gas-Line-42-Qual-C-50
			*UTLE_E_UG-Gas-Line-48
			^UTLE_E_UG-Gas-Line-48-50
			*UTLE_E_UG-Gas-Line-48-Qual-B
			^UTLE_E_UG-Gas-Line-48-Qual-B-50
			*UTLE_E_UG-Gas-Line-48-Qual-C
			^UTLE_E_UG-Gas-Line-48-Qual-C-50
			*Denotes level for 20 Scale Plans.
			^Denotes level for 50 Scale Plans.

Design File Name	Reference File Name(s)	Logical Name(s)	Levels On (See Plan Drawing Levels Section for Level Usage)
			UTLE_E_Traf-Ctrl-Cell
			UTLE_E_UG-Traf-Ctrl-Line
			UTLE_E_UG-Traf-Ctrl-Line-Qual-B
			UTLE_E_UG-Traf-Ctrl-Line-Qual-C
			UTLE_E_San-Swr-Cell
			UTLE_E_UG-San-Swr-Line
			UTLE_E_UG-San-Swr-Line-Qual-B
			UTLE_E_UG-San-Swr-Line-Qual-C
			*UTLE_E_UG-San-Swr-Line-24
			^UTLE_E_UG-San-Swr-Line-24-50
			*UTLE_E_UG-San-Swr-Line-24-Qual-B
			^UTLE_E_UG-San-Swr-Line-24-Qual-B-50
			*UTLE_E_UG-San-Swr-Line-24-Qual-C
			^UTLE_E_UG-San-Swr-Line-24-Qual-C-50
			*UTLE_E_UG-San-Swr-Line-30
			^UTLE_E_UG-San-Swr-Line-30-50
			*UTLE_E_UG-San-Swr-Line-30-Qual-B
			^UTLE_E_UG-San-Swr-Line-30-Qual-B-50
			*UTLE_E_UG-San-Swr-Line-30-Qual-C
			^UTLE_E_UG-San-Swr-Line-30-Qual-C-50
			*UTLE_E_UG-San-Swr-Line-36
			^UTLE_E_UG-San-Swr-Line-36-50
			*UTLE_E_UG-San-Swr-Line-36-Qual-B
			^UTLE_E_UG-San-Swr-Line-36-Qual-B-50
			*UTLE_E_UG-San-Swr-Line-36-Qual-C
			^UTLE_E_UG-San-Swr-Line-36-Qual-C-50
			*UTLE_E_UG-San-Swr-Line-42
			^UTLE_E_UG-San-Swr-Line-42-50
			*UTLE_E_UG-San-Swr-Line-42-Qual-B
			^UTLE_E_UG-San-Swr-Line-42-Qual-B-50
			*Denotes level for 20 Scale Plans.
			^Denotes level for 50 Scale Plans.

Design File Name	Reference File Name(s)	Logical Name(s)	Levels On (See Plan Drawing Levels Section for Level Usage)
			*UTLE_E_UG-San-Swr-Line-42-Qual-C
			^UTLE_E_UG-San-Swr-Line-42-Qual-C-50
			*UTLE_E_UG-San-Swr-Line-48
			^UTLE_E_UG-San-Swr-Line-48-50
			*UTLE_E_UG-San-Swr-Line-48-Qual-B
			^UTLE_E_UG-San-Swr-Line-48-Qual-B-50
			*UTLE_E_UG-San-Swr-Line-48-Qual-C
			^UTLE_E_UG-San-Swr-Line-48-Qual-C-50
			UTLE_E_San-Force-Main-Cell
			UTLE_E_UG-San-Force-Main-Line
			UTLE_E_UG-San-Force-Main-Line-Qual-B
			UTLE_E_UG-San-Force-Main-Line-Qual-C
			UTLE_E_Wat-Cell
			UTLE_E_UG-Wat-Line
			UTLE_E_UG-Wat-Line-Qual-B
			UTLE_E_UG-Wat-Line-Qual-C
			*UTLE_E_UG-Wat-Line-24
			^UTLE_E_UG-Wat-Line-24-50
			*UTLE_E_UG-Wat-Line-24-Qual-B
			^UTLE_E_UG-Wat-Line-24-Qual-B-50
			*UTLE_E_UG-Wat-Line-24-Qual-C
			^UTLE_E_UG-Wat-Line-24-Qual-C-50
			*UTLE_E_UG-Wat-Line-30
			^UTLE_E_UG-Wat-Line-30-50
			*UTLE_E_UG-Wat-Line-30-Qual-B
			^UTLE_E_UG-Wat-Line-30-Qual-B-50
			*UTLE_E_UG-Wat-Line-30-Qual-C
			^UTLE_E_UG-Wat-Line-30-Qual-C-50
			*Denotes level for 20 Scale Plans.
			^Denotes level for 50 Scale Plans.

Design File Name	Reference File Name(s)	Logical Name(s)	Levels On (See Plan Drawing Levels Section for Level Usage)
			*UTLE_E_UG-Wat-Line-36
			^UTLE_E_UG-Wat-Line-36-50
			*UTLE_E_UG-Wat-Line-36-Qual-B
			^UTLE_E_UG-Wat-Line-36-Qual-B-50
			*UTLE_E_UG-Wat-Line-36-Qual-C
			^UTLE_E_UG-Wat-Line-36-Qual-C-50
			*UTLE_E_UG-Wat-Line-42
			^UTLE_E_UG-Wat-Line-42-50
			*UTLE_E_UG-Wat-Line-42-Qual-B
			^UTLE_E_UG-Wat-Line-42-Qual-B-50
			*UTLE_E_UG-Wat-Line-42-Qual-C
			^UTLE_E_UG-Wat-Line-42-Qual-C-50
			*UTLE_E_UG-Wat-Line-48
			^UTLE_E_UG-Wat-Line-48-50
			*UTLE_E_UG-Wat-Line-48-Qual-B
			^UTLE_E_UG-Wat-Line-48-Qual-B-50
			*UTLE_E_UG-Wat-Line-48-Qual-C
			^UTLE_E_UG-Wat-Line-48-Qual-C-50
			UTLE_E_TV-Cell
			UTLE_E_UG-TV-Line
			UTLE_E_UG-TV-Line-Qual-B
			UTLE_E_UG-TV-Line-Qual-C
			UTLE_E_Petro-Cell
			UTLE_E_UG-Petro-Line
			UTLE_E_UG-Petro-Line-Qual-B
			UTLE_E_UG-Petro-Line-Qual-C
			*UTLE_E_UG-Petro-Line-24
			^UTLE_E_UG-Petro-Line-24-50
			*Denotes level for 20 Scale Plans.
			^Denotes level for 50 Scale Plans.

Design File Name	Reference File Name(s)	Logical Name(s)	Levels On (See Plan Drawing Levels Section for Level Usage)
			*UTLE_E_UG-Petro-Line-24-Qual-B
			^UTLE_E_UG-Petro-Line-24-Qual-B-50
			*UTLE_E_UG-Petro-Line-24-Qual-C
			^UTLE_E_UG-Petro-Line-24-Qual-C-50
			*UTLE_E_UG-Petro-Line-30
			^UTLE_E_UG-Petro-Line-30-50
			*UTLE_E_UG-Petro-Line-30-Qual-B
			^UTLE_E_UG-Petro-Line-30-Qual-B-50
			*UTLE_E_UG-Petro-Line-30-Qual-C
			^UTLE_E_UG-Petro-Line-30-Qual-C-50
			*UTLE_E_UG-Petro-Line-36
			^UTLE_E_UG-Petro-Line-36-50
			*UTLE_E_UG-Petro-Line-36-Qual-B
			^UTLE_E_UG-Petro-Line-36-Qual-B-50
			*UTLE_E_UG-Petro-Line-36-Qual-C
			^UTLE_E_UG-Petro-Line-36-Qual-C-50
			*UTLE_E_UG-Petro-Line-42
			^UTLE_E_UG-Petro-Line-42-50
			*UTLE_E_UG-Petro-Line-42-Qual-B
			^UTLE_E_UG-Petro-Line-42-Qual-B-50
			*UTLE_E_UG-Petro-Line-42-Qual-C
			^UTLE_E_UG-Petro-Line-42-Qual-C-50
			*UTLE_E_UG-Petro-Line-48
			^UTLE_E_UG-Petro-Line-48-50
			*UTLE_E_UG-Petro-Line-48-Qual-B
			^UTLE_E_UG-Petro-Line-48-Qual-B-50
			*UTLE_E_UG-Petro-Line-48-Qual-C
			^UTLE_E_UG-Petro-Line-48-Qual-C-50
			*Denotes level for 20 Scale Plans.
			^Denotes level for 50 Scale Plans.

Design File Name	Reference File Name(s)	Logical Name(s)	Levels On (See Plan Drawing Levels Section for Level Usage)
			UTLE_E_Tele-Cell
			UTLE_E_UG-Tele-Line
			UTLE_E_UG-Tele-Line-Qual-B
			UTLE_E_UG-Tele-Line-Qual-C
			UTLE_E_Wat-Non-Pot-Cell
			UTLE_E_UG-Wat-Non-Pot-Line
			UTLE_E_UG-Wat-Non-Pot-Line-Qual-B
			UTLE_E_UG-Wat-Non-Pot-Line-Qual-C
			*UTLE_E_UG-Wat-Non-Pot-Line-24
			^UTLE_E_UG-Wat-Non-Pot-Line-24-50
			*UTLE_E_UG-Wat-Non-Pot-Line-24-Qual-B
			^UTLE_E_UG-Wat-Non-Pot-Line-24-Qual-B-50
			*UTLE_E_UG-Wat-Non-Pot-Line-24-Qual-C
			^UTLE_E_UG-Wat-Non-Pot-Line-24-Qual-C-50
			*UTLE_E_UG-Wat-Non-Pot-Line-30
			^UTLE_E_UG-Wat-Non-Pot-Line-30-50
			*UTLE_E_UG-Wat-Non-Pot-Line-30-Qual-B
			^UTLE_E_UG-Wat-Non-Pot-Line-30-Qual-B-50
			*UTLE_E_UG-Wat-Non-Pot-Line-30-Qual-C
			^UTLE_E_UG-Wat-Non-Pot-Line-30-Qual-C-50
			*UTLE_E_UG-Wat-Non-Pot-Line-36
			^UTLE_E_UG-Wat-Non-Pot-Line-36-50
			*UTLE_E_UG-Wat-Non-Pot-Line-36-Qual-B
			^UTLE_E_UG-Wat-Non-Pot-Line-36-Qual-B-50
			*UTLE_E_UG-Wat-Non-Pot-Line-36-Qual-C
			^UTLE_E_UG-Wat-Non-Pot-Line-36-Qual-C-50
			*UTLE_E_UG-Wat-Non-Pot-Line-42
			^UTLE_E_UG-Wat-Non-Pot-Line-42-50
			*UTLE_E_UG-Wat-Non-Pot-Line-42-Qual-B
			^UTLE_E_UG-Wat-Non-Pot-Line-42-Qual-B-50
			*Denotes level for 20 Scale Plans.
			^Denotes level for 50 Scale Plans.

Design File Name	Reference File Name(s)	Logical Name(s)	Levels On (See Plan Drawing Levels Section for Level Usage)
			*UTLE_E_UG-Wat-Non-Pot-Line-42-Qual-C
			^UTLE_E_UG-Wat-Non-Pot-Line-42-Qual-C-50
			*UTLE_E_UG-Wat-Non-Pot-Line-48
			^UTLE_E_UG-Wat-Non-Pot-Line-48-50
			*UTLE_E_UG-Wat-Non-Pot-Line-48-Qual-B
			^UTLE_E_UG-Wat-Non-Pot-Line-48-Qual-B-50
			*UTLE_E_UG-Wat-Non-Pot-Line-48-Qual-C
			^UTLE_E_UG-Wat-Non-Pot-Line-48-Qual-C-50
			UTLE_E_Steam-Cell
			UTLE_E_UG-Steam-Line
			UTLE_E_UG-Steam-Line-Qual-B
			UTLE_E_UG-Steam-Line-Qual-C
			*UTLE_E_UG-Steam-Line-24
			^UTLE_E_UG-Steam-Line-24-50
			*UTLE_E_UG-Steam-Line-24-Qual-B
			^UTLE_E_UG-Steam-Line-24-Qual-B-50
			*UTLE_E_UG-Steam-Line-24-Qual-C
			^UTLE_E_UG-Steam-Line-24-Qual-C-50
			*UTLE_E_UG-Steam-Line-30
			^UTLE_E_UG-Steam-Line-30-50
			*UTLE_E_UG-Steam-Line-30-Qual-B
			^UTLE_E_UG-Steam-Line-30-Qual-B-50
			*UTLE_E_UG-Steam-Line-30-Qual-C
			^UTLE_E_UG-Steam-Line-30-Qual-C-50
			*UTLE_E_UG-Steam-Line-36
			^UTLE_E_UG-Steam-Line-36-50
			*UTLE_E_UG-Steam-Line-36-Qual-B
			^UTLE_E_UG-Steam-Line-36-Qual-B-50
			*UTLE_E_UG-Steam-Line-36-Qual-C
			^UTLE_E_UG-Steam-Line-36-Qual-C-50
			*Denotes level for 20 Scale Plans.
			^Denotes level for 50 Scale Plans.

Design File Name	Reference File Name(s)	Logical Name(s)	Levels On (See Plan Drawing Levels Section for Level Usage)
			*UTLE_E_UG-Steam-Line-42
			^UTLE_E_UG-Steam-Line-42-50
			*UTLE_E_UG-Steam-Line-42-Qual-B
			^UTLE_E_UG-Steam-Line-42-Qual-B-50
			*UTLE_E_UG-Steam-Line-42-Qual-C
			^UTLE_E_UG-Steam-Line-42-Qual-C-50
			*UTLE_E_UG-Steam-Line-48
			^UTLE_E_UG-Steam-Line-48-50
			*UTLE_E_UG-Steam-Line-48-Qual-B
			^UTLE_E_UG-Steam-Line-48-Qual-B-50
			*UTLE_E_UG-Steam-Line-48-Qual-C
			^UTLE_E_UG-Steam-Line-48-Qual-C-50
			UTLE_E_UG-Utl-Unknown-Line-Qual-B
			UTLE_E_OVHD-Tele-Line
			UTLE_E_OVHD-TV-Line
			UTLE_E_OVHD-Elec-Line
			UTLE_E_OVHD-Traf-Ctrl-Line
			UTLE_E_OVHD-Combo-Util-Line-Elec-Tele
			UTLE_E_OVHD-Combo-Util-Line-Elec-Tele-Traf-Ctrl
			UTLE_E_OVHD-Combo-Util-Line-Elec-Tele-TV
			UTLE_E_OVHD-Combo-Util-Line-Elec-Tele-TV-Traf-Ctrl
			UTLE_E_OVHD-Combo-Util-Line-Elec-Traf-Ctrl
			UTLE_E_OVHD-Combo-Util-Line-Elec-TV
			UTLE_E_OVHD-Combo-Util-Line-Elec-TV-Traf-Ctrl
			*Denotes level for 20 Scale Plans.
			^Denotes level for 50 Scale Plans.

Design File Name	Reference File Name(s)	Logical Name(s)	Levels On (See Plan Drawing Levels Section for Level Usage)
			UTLE_E_OVHD-Combo-Util-Line-Guy-Wire
			UTLE_E_OVHD-Combo-Util-Line-Tele-Traf-Ctrl
			UTLE_E_OVHD-Combo-Util-Line-Tele-TV
			UTLE_E_OVHD-Combo-Util-Line-Tele-TV-Traf-Ctrl
			UTLE_E_OVHD-Combo-Util-Line-TV-Traf-Ctrl
			UTLE_E_Test-Hole-Cell
			UTLE_E_Limits-of-Study
			UTLE_E_UG-Gas-Line-User-Def
			UTLE_E_UG-Gas-Line-User-Def-Qual-B
			UTLE_E_UG-Gas-Line-User-Def-Qual-C
			UTLE_E_UG-Petro-Line-User-Def
			UTLE_E_UG-Petro-Line-User-Def-Qual-B
			UTLE_E_UG-Petro-Line-User-Def-Qual-C
			UTLE_E_UG-San-Swr-User-Def-Line
			UTLE_E_UG-San-Swr-User-Def-Line-Qual-B
			UTLE_E_UG-San-Swr-User-Def-Line-Qual-C
			UTLE_E_UG-Steam-User-Def-Line
			UTLE_E_UG-Steam-User-Def-Line-Qual-B
			UTLE_E_UG-Steam-User-Def-Line-Qual-C
			UTLE_E_UG-Wat-User-Def-Line
			UTLE_E_UG-Wat-User-Def-Line-Qual-B
			UTLE_E_UG-Wat-User-Def-Line-Qual-C
			*Denotes level for 20 Scale Plans.
			^Denotes level for 50 Scale Plans.

Design File Name	Reference File Name(s)	Logical Name(s)	Levels On (See Plan Drawing Levels Section for Level Usage)
			UTLE_E_UG-Wat-Non-Pot-User-Def-Line
			UTLE_E_UG-Wat-Non-Pot-User-Def-Line-Qual-B
			UTLE_E_UG-Wat-Non-Pot-User-Def-Line-Qual-C
			UTLE_E_OVHD-Guy-Text
			UTLE_E_UG-CSan-Swr-Line
			UTLE_E_UG-CSan-Swr-Line-Qual-B
			UTLE_E_UG-Csan-Swr-Line-Qual-C
			*UTLE_E_UG-CSan-Swr-Line-24
			*UTLE_E_UG-CSan-Swr-Line-30
			*UTLE_E_UG-CSan-Swr-Line-36
			*UTLE_E_UG-CSan-Swr-Line-42
			*UTLE_E_UG-CSan-Swr-Line-48
			UTLE_E_UG-CSan-Swr-User-Def-Line
			*UTLE_E_UG-CSan-Swr-Line-24-Qual-B
			*UTLE_E_UG-CSan-Swr-Line-24-Qual-C
			*UTLE_E_UG-CSan-Swr-Line-30-Qual-B
			*UTLE_E_UG-CSan-Swr-Line-30-Qual-C
			*UTLE_E_UG-CSan-Swr-Line-36-Qual-B
			*UTLE_E_UG-CSan-Swr-Line-36-Qual-C
			*UTLE_E_UG-CSan-Swr-Line-42-Qual-B
			*UTLE_E_UG-CSan-Swr-Line-42-Qual-C
			*UTLE_E_UG-CSan-Swr-Line-48-Qual-B
			*UTLE_E_UG-CSan-Swr-Line-48-Qual-C
			UTLE_E_UG-CSan-Swr-User-Def-Line-Qual-B
			UTLE_E_UG-CSan-Swr-User-Def-Line-Qual-C
			^UTLE_E_UG-CSan-Swr-Line-24-50
			^UTLE_E_UG-CSan-Swr-Line-30-50
			^UTLE_E_UG-CSan-Swr-Line-36-50
			*Denotes level for 20 Scale Plans.
			^Denotes level for 50 Scale Plans.

Design File Name	Reference File Name(s)	Logical Name(s)	Levels On (See Plan Drawing Levels Section for Level Usage)
			^UTLE_E_UG-CSan-Swr-Line-42-50
			^UTLE_E_UG-CSan-Swr-Line-48-50
			^UTLE_E_UG-CSan-Swr-24-Qual-B-50
			^UTLE_E_UG-CSan-Swr-24-Qual-C-50
			^UTLE_E_UG-CSan-Swr-30-Qual-B-50
			^UTLE_E_UG-CSan-Swr-30-Qual-C-50
			^UTLE_E_UG-CSan-Swr-36-Qual-B-50
			^UTLE_E_UG-CSan-Swr-36-Qual-C-50
			^UTLE_E_UG-CSan-Swr-42-Qual-B-50
			^UTLE_E_UG-CSan-Swr-42-Qual-C-50
			^UTLE_E_UG-CSan-Swr-48-Qual-B-50
			^UTLE_E_UG-CSan-Swr-48-Qual-C-50
			UTLE_E_UUELBOX-Cell
			UTLE_E_UUELBOX-Line
			UTLE_E_UUELBOX-Text
			UTLE_E_UUOEL-Cell
			UTLE_E_UUOEL-Text
			UTLE_E_UUOTL-Cell
			UTLE_E_UUOTL-Text
			UTLE_E_UUPP-Cell
			UTLE_E_UUPP-Line
			UTLE_E_UUPP-Text
			UTLE_E_UULP-Cell
			UTLE_E_UULP-Line
			UTLE_E_UULP-Text
			*Denotes level for 20 Scale Plans.
			^Denotes level for 50 Scale Plans.

Design File Name	Reference File Name(s)	Logical Name(s)	Levels On (See Plan Drawing Levels Section for Level Usage)
			UTLE_E_UUTP-Cell
			UTLE_E_UUTP-Line
			UTLE_E_UUTP-Text
			UTLE_E_UUTPD-Cell
			UTLE_E_UUTPD-Line
			UTLE_E_UUTPD-Text
			UTLE_E_UUGP-Cell
			UTLE_E_UUGP-Line
			UTLE_E_UUGP-Text
			UTLE_E_UUPGA-Cell
			UTLE_E_UUGPA-Text
			UTLE_E_UUYLE-Cell
			UTLE_E_UUYLE-Line
			UTLE_E_UUYLE-Text
			UTLE_E_UUTLG-Cell
			UTLE_E_UUYLG-Text
			UTLE_E_UUWM-Cell
			UTLE_E_UUWM-Line
			UTLE_E_UUWM-Text
			UTLE_E_UUWV-Cell
			UTLE_E_UUWV-Line
			UTLE_E_UUWV-Text
			*Denotes level for 20 Scale Plans.
			^Denotes level for 50 Scale Plans.

Design File Name	Reference File Name(s)	Logical Name(s)	Levels On (See Plan Drawing Levels Section for Level Usage)
			UTLE_E_UUFH-Cell
			UTLE_E_UUFH-Line
			UTLE_E_UUFH-Text
			UTLE_E_UUMHST-Cell
			UTLE_E_UUMHST-Line
			UTLE_E_UUMHST-Text
			UTLE_E_UUMHSTF-Cell
			UTLE_E_UUMHSTF-Text
			UTLE_E_UUMHT-Cell
			UTLE_E_UUMHT-Line
			UTLE_E_UUMHT-Text
			UTLE_E_UUMHE-Cell
			UTLE_E_UUMHE-Line
			UTLE_E_UUHME-Text
			UTLE_E_UUMHSS-Cell
			UTLE_E_UUMHSS-Line
			UTLE_E_UUMHSS-Text
			UTLE_E_UUMHSSF-Cell
			UTLE_E_UUMHSSF-Text
			UTLE_E_UUSSL- Cell
			UTLE_E_UUSSL-Text
			*Denotes level for 20 Scale Plans.
			^Denotes level for 50 Scale Plans.

Design File Name	Reference File Name(s)	Logical Name(s)	Levels On (See Plan Drawing Levels Section for Level Usage)
			UTLE_E_UUGM-Cell
			UTLE_E_UUGM-Line
			UTLE_E_UUGM-Text
			UTLE_E_UUNGLM-Cell
			UTLE_E_UUNGLM-Text
			UTLE_E_UUNGV-Cell
			UTLE_E_UUNGV-Line
			UTLE_E_UUNGV-Text
			UTLE_E_UUNGVP-Cell
			UTLE_E_UUNGVP-Text
			UTLE_E_UTRCL-Cell
			UTLE_E_UTRCL-Line
			UTLE_E_UTRCL-Text
			UTLE_E_UTRCR-Cell
			UTLE_E_UTRCR-Line
			UTLE_E_UTRCR-Text
			UTLE_E_UTSATDSH-Cell
			UTLE_E_UTSATDSH-Line
			UTLE_E_UTMPR-Cell
			UTLE_E_UTMPR-Line
			UTLE_E_UUTSB-Cell
			UTLE_E_UUTSB-Line
			UTLE_E_UUTSB-Text
			*Denotes level for 20 Scale Plans.
			^Denotes level for 50 Scale Plans.

Design File Name	Reference File Name(s)	Logical Name(s)	Levels On (See Plan Drawing Levels Section for Level Usage)
			UTLE_E_UUPCL-Cell
			UTLE_E_UUPCL-Line
			UTLE_E_UUPCL-Text
			UTLE_E_UUFM-Cell
			UTLE_E_UUFM-Line
			UTLE_E_UUFM-Text
			UTLE_UXX-Cell
			UTLE_UXX-Line
			UTLE_E_UUSTRPOL-Cell
			UTLE_E_UUSTRPOL-Line
			UTLE_E_SUETOP-Cell
			UTLE_E_SUETOP-Line
			UTLE_E_SUETOP-Text
			UTLE_E_SUEBOT-Cell
			UTLE_E_SUEBOT-Line
			UTLE_E_SUEBOT-Text
	1234567UTLP.DGN	UTLP	UTLP_P_Elec-Cell
			UTLP_P_Elec-Vault-Line
			UTLP_P_UG-Elec-Line
			UTLP_P_UG-Elec-Line-REM
			UTLP_P_Gas-Cell
			UTLP_P_UG-Gas-Line
			*Denotes level for 20 Scale Plans.
			^Denotes level for 50 Scale Plans.

Design File Name	Reference File Name(s)	Logical Name(s)	Levels On (See Plan Drawing Levels Section for Level Usage)
			*UTLP_P_UG-Gas-Line-24
			^UTLP_P_UG-Gas-Line-24-50
			*UTLP_P_UG-Gas-Line-30
			^UTLP_P_UG-Gas-Line-30-50
			*UTLP_P_UG-Gas-Line-36
			^UTLP_P_UG-Gas-Line-36-50
			*UTLP_P_UG-Gas-Line-42
			^UTLP_P_UG-Gas-Line-42-50
			*UTLP_P_UG-Gas-Line-48
			^UTLP_P_UG-Gas-Line-48-50
			UTLP_P_UG-Gas-Line-REM
			UTLP_P_San-Force-Main-Cell
			UTLP_P_UG-San-Force-Main-Line
			UTLP_P_UG-San-Force-Main-Line-REM
			UTLP_P_San-Swr-Cell
			UTLP_P_UG-San-Swr-Line
			*UTLP_P_UG-San-Swr-Line-24
			^UTLP_P_UG-San-Swr-Line-24-50
			*UTLP_P_UG-San-Swr-Line-30
			^UTLP_P_UG-San-Swr-Line-30-50
			*UTLP_P_UG-San-Swr-Line-36
			^UTLP_P_UG-San-Swr-Line-36-50
			*UTLP_P_UG-San-Swr-Line-42
			^UTLP_P_UG-San-Swr-Line-42-50
			*UTLP_P_UG-San-Swr-Line-48
			^UTLP_P_UG-San-Swr-Line-48-50
			UTLP_P_UG-San-Swr-Line-REM
			UTLP_P_Wat-Cell
			UTLP_P_UG-Wat-Line
			*Denotes level for 20 Scale Plans.
			^Denotes level for 50 Scale Plans.

Design File Name	Reference File Name(s)	Logical Name(s)	Levels On (See Plan Drawing Levels Section for Level Usage)
			*UTLP_P_UG-Wat-Line-24
			^UTLP_P_UG-Wat-Line-24-50
			*UTLP_P_UG-Wat-Line-30
			^UTLP_P_UG-Wat-Line-30-50
			*UTLP_P_UG-Wat-Line-36
			^UTLP_P_UG-Wat-Line-36-50
			*UTLP_P_UG-Wat-Line-42
			^UTLP_P_UG-Wat-Line-42-50
			*UTLP_P_UG-Wat-Line-48
			^UTLP_P_UG-Wat-Line-48-50
			UTLP_P_UG-Wat-Line-REM
			UTLP_P_TV-Cell
			UTLP_P_UG-TV-Line
			UTLP_P_UG-TV-Line-REM
			UTLP_P_Petro-Cell
			UTLP_P_UG-Petro-Text
			UTLP_P_UG-Petro-Line
			*UTLP_P_UG-Petro-Line-24
			^UTLP_P_UG-Petro-Line-24-50
			*UTLP_P_UG-Petro-Line-30
			^UTLP_P_UG-Petro-Line-30-50
			*UTLP_P_UG-Petro-Line-36
			^UTLP_P_UG-Petro-Line-36-50
			*UTLP_P_UG-Petro-Line-42
			^UTLP_P_UG-Petro-Line-42-50
			*UTLP_P_UG-Petro-Line-48
			^UTLP_P_UG-Petro-Line-48-50
			UTLP_P_UG-Petro-Line-REM
			*Denotes level for 20 Scale Plans.
			^Denotes level for 50 Scale Plans.

Design File Name	Reference File Name(s)	Logical Name(s)	Levels On (See Plan Drawing Levels Section for Level Usage)
			UTLP_P_Tele-Cell
			UTLP_P_UG-Tele-Line
			UTLP_P_UG-Tele-Line-REM
			UTLP_P_Wat-Non-Pot-Cell
			UTLP_P_UG-Wat-Non-Pot-Line
			*UTLP_P_UG-Wat-Non-Pot-Line-24
			^UTLP_P_UG-Wat-Non-Pot-Line-24-50
			*UTLP_P_UG-Wat-Non-Pot-Line-30
			^UTLP_P_UG-Wat-Non-Pot-Line-30-50
			*UTLP_P_UG-Wat-Non-Pot-Line-36
			^UTLP_P_UG-Wat-Non-Pot-Line-36-50
			*UTLP_P_UG-Wat-Non-Pot-Line-42
			^UTLP_P_UG-Wat-Non-Pot-Line-42-50
			*UTLP_P_UG-Wat-Non-Pot-Line-48
			^UTLP_P_UG-Wat-Non-Pot-Line-48-50
			UTLP_P_UG-Wat-Non-Pot-Line-REM
			UTLP_P_Steam-Cell
			UTLP_P_UG-Steam-Line
			*UTLP_P_UG-Steam-Line-24
			^UTLP_P_UG-Steam-Line-24-50
			*UTLP_P_UG-Steam-Line-30
			^UTLP_P_UG-Steam-Line-30-50
			*UTLP_P_UG-Steam-Line-36
			^UTLP_P_UG-Steam-Line-36-50
			*UTLP_P_UG-Steam-Line-42
			^UTLP_P_UG-Steam-Line-42-50
			*UTLP_P_UG-Steam-Line-48
			^UTLP_P_UG-Steam-Line-48-50
			UTLP_P_UG-Steam-Line-REM
			*Denotes level for 20 Scale Plans.
			^Denotes level for 50 Scale Plans.

Design File Name	Reference File Name(s)	Logical Name(s)	Levels On (See Plan Drawing Levels Section for Level Usage)
			UTLP_P_OVHD-Combo-Util-Line-Elec-Tele
			UTLP_P_OVHD-Combo-Util-Lines-Elec-Tele-REM
			UTLP_P_OVHD-Combo-Util-Line-Elec-Tele-Traf-Ctrl
			UTLP_P_OVHD-Combo-Util-Line-Elec-Tele-Traf-Ctrl-REM
			UTLP_P_OVHD-Combo-Util-Line-Elec-Tele-TV
			UTLP_P_OVHD-Combo-Util-Line-Elec-Tele-TV-REM
			UTLP_P_OVHD-Combo-Util-Line-Elec-Tele-TV-Traf-Ctrl
			UTLP_P_OVHD-Combo-Util-Line-Elec-Tele-TV-Traf-Ctrl-REM
			UTLP_P_OVHD-Combo-Util-Line-Elec-Traf-Ctrl
			UTLP_P_OVHD-Combo-Util-Line-Elec-Traf-Ctrl-REM
			UTLP_P_OVHD-Combo-Util-Line-Elec-TV
			UTLP_P_OVHD-Combo-Util-Line-Elec-TV-REM
			UTLP_P_OVHD-Combo-Util-Line-Elec-TV-Traf-Ctrl
			UTLP_P_OVHD-Combo-Util-Line-Elec-TV-Traf-Ctrl-REM
			UTLP_P_OVHD-Combo-Util-Line-Tele-TV
			UTLP_P_OVHD-Combo-Util-Line-Tele-TV-REM
			UTLP_P_OVHD-Combo-Util-Line-Tele-Traf-Ctrl
			UTLP_P_OVHD-Combo-Util-Line-Tele-Traf-Ctrl-REM
			UTLP_P_OVHD-Combo-Util-Line-Tele-TV-Traf-Ctrl
			UTLP_P_OVHD-Combo-Util-Line-Tele-TV-Traf-Ctrl-REM
			UTLP_P_OVHD-Combo-Util-Line-TV-Traf-Ctrl
			UTLP_P_OVHD-Combo-Util-Line-TV-Traf-Ctrl-REM
			UTLP_P_OVHD-Combo-Util-Line-Guy-Wire
			UTLP_P_UG-Gas-Line-User-Def
			UTLP_P_UG-Petro-Line-User-Def
			*Denotes level for 20 Scale Plans.
			^Denotes level for 50 Scale Plans.

Design File Name	Reference File Name(s)	Logical Name(s)	Levels On (See Plan Drawing Levels Section for Level Usage)
			UTLP_P_UG-San-Swr-Line-User-Def
			UTLP_P_UG-Steam-Line-User-Def
			UTLP_P_UG-Wat-Line-User-Def
			UTLP_P_UG-Wat-Non-Pot-User-Def-Line
	1234567TOPO.DGN	TOPO	TOPO_E_TEAP-Line
			TOPO_E_TEAS-Line
			TOPO_E_TECP-Line
			TOPO_E_TEDR-Line
			TOPO_E_TEST-Line
			TOPO_E_TEDD-Line
			TOPO_E_TEAD-Line
			TOPO_E_TECD-Line
			TOPO_E_TAC-Line
			TOPO_E_TCGF-Line
			TOPO_E_TCGT-Line
			TOPO_E_THC-Line
			TOPO_E_TVG-Line

Design File Name	Reference File Name(s)	Logical Name(s)	Levels On (See Plan Drawing Levels Section for Level Usage)
			TOPO_E_TSW-Line
			TOPO_E_TGR-Line
			TOPO_E_TBAS-Line
			TOPO_E_TBGL-Line
			TOPO_E_TBRDGCEN-Line
			TOPO_E_TBRDGCOR-Line
			TOPO_E_THM-Cell
			TOPO_E_TFP-Line
			TOPO_E_TRCR-Line
			TOPO_E_TRCR-Text
			TOPO_E_TRCRE-Line
			TOPO_E_TRCRE-Text
			TOPO_E_TBLD-Line
			TOPO_E_TBLDRL-Line
			TOPO_E_TUD-Line
			TOPO_E_TS-Line
			TOPO_E_TBC-Line
			TOPO_E_TFE-Line

Design File Name	Reference File Name(s)	Logical Name(s)	Levels On (See Plan Drawing Levels Section for Level Usage)
			TOPO_E_DSTC-Line
			TOPO_E_DDL-Line
			TOPO_E_TCAN-Line
			TOPO_E_THCR-Line
			TOPO_E_THRL-Line
			TOPO_E_TMHCR-Line
			TOPO_E_TMHRL-Line
			TOPO_E_TFCL-Line
			TOPO_E_TFW-Line
			TOPO_E_TFBW-Line
			TOPO_E_TFFW-Line
			TOPO_E_TVF-Line
			TOPO_E_TG-Line
			TOPO_E_TWELL-Line
			TOPO_E_TGFV-Line
			TOPO_E_TGMW-Line
			TOPO_E_TGP-Line

Design File Name	Reference File Name(s)	Logical Name(s)	Levels On (See Plan Drawing Levels Section for Level Usage)
			TOPO_E_TGPI-Line
			TOPO_E_TFT-Line
			TOPO_E_TGST-Line
			TOPO_E_TGVP-Line
			TOPO_E_DCEF-Line
			TOPO_E_DCEF-Text
			TOPO_E_DCB-Cell
			TOPO_E_DCB-Line
			TOPO_E_DCB-Text
			TOPO_E_DCWE-Cell
			TOPO_E_DCWE-Line
			TOPO_E_DCWE-Text
			TOPO_E_DDCB-Cell
			TOPO_E_DDCB-Line
			TOPO_E_DDCB-Text
			TOPO_E_DDI-Cell
			TOPO_E_DDI-Line
			TOPO_E_DDI-Text
			TOPO_E_DHWE-Cell
			TOPO_E_DHWE-Line
			TOPO_E_DHWE-Text
			TOPO_E_DJB-Cell
			TOPO_E_DJB-Line
			TOPO_E_DJB-Text

Design File Name	Reference File Name(s)	Logical Name(s)	Levels On (See Plan Drawing Levels Section for Level Usage)
			TOPO_E_DPC-Line
			TOPO_E_DPC-Text
			TOPO_E_DPM-Line
			TOPO_E_DPM-Text
			TOPO_E_DPP-Line
			TOPO_E_DPP-Text
			TOPO_E_MDITCHFL-Line
			TOPO_E_MDITCHFL-Text
			TOPO_E_DPD-Line
			TOPO_E_DPD-Text
			TOPO_E_DSB-Line
			TOPO_E_DSB-Text
			TOPO_E_DSC-Line
			TOPO_E_DSC-Text
			TOPO_E_DSE-Line
			TOPO_E_DSE-Text
			TOPO_E_DWE-Line
			TOPO_E_DWE-Text
			TOPO_E_DEW-Line
			TOPO_E_DEW-Text
			TOPO_E_DHWM-Line
			TOPO_E_DHWM-Text

Design File Name	Reference File Name(s)	Logical Name(s)	Levels On (See Plan Drawing Levels Section for Level Usage)
			TOPO_E_DSWE-Line
			TOPO_E_DSWE-Text
			TOPO_E_DMISC-Line
			TOPO_E_DMISC-Text
			TOPO_E_TWF-Line
			TOPO_E_TWFT-Line
			TOPO_E_TWFB-Line
			TOPO_E_TSATDSH-Cell
			TOPO_E_TSATDSH-Line
			TOPO_E_TWL-Line
			TOPO_E_TTRE-Line
			TOPO_E_TGRV-Line
			TOPO_E_DADB-Line
			TOPO_E_DSPURDK-Line
			TOPO_E_TMAR-Line
			TOPO_E_TMPH-Line
			TOPO_E_TKMP-Line
			TOPO_E_TMPR-Line
			TOPO_E_TSC-Line

Design File Name	Reference File Name(s)	Logical Name(s)	Levels On (See Plan Drawing Levels Section for Level Usage)
			TOPO_E_TSE-Line
			TOPO_E_TIRRLMT-Line
			TOPO_E_TIRRPVTP-Line
			TOPO_E_TCUL-Line
			TOPO_E_TBCAP-Line
			TOPO_E_TBCL-Line
			TOPO_E_TCOLC-Line
			TOPO_E_TCOLE-Line
			TOPO_E_TENDROLL-Line
			TOPO_E_TMISC-Pnt-Cell
			TOPO_E_UOEL-Cell
			TOPO_E_UOEL-Text
			TOPO_E_UOTL-Cell
			TOPO_E_UOTL-Text
			TOPO_E_UELBOX-Cell
			TOPO_E_UELBOX-Line
			TOPO_E_UELBOX-Text
			TOPO_E_UPP-Cell
			TOPO_E_UPP-Line
			TOPO_E_UPP-Text

Design File Name	Reference File Name(s)	Logical Name(s)	Levels On (See Plan Drawing Levels Section for Level Usage)
			TOPO_E_ULP-Cell
			TOPO_E_ULP-Line
			TOPO_E_ULP-Text
			TOPO_E_UTP-Cell
			TOPO_E_UTP-Text
			TOPO_E_UTPD-Cell
			TOPO_E_UTPD-Text
			TOPO_E_UGP-Cell
			TOPO_E_UGP-Text
			TOPO_E_UPGA-Cell
			TOPO_E_UPGA-Text
			TOPO_E_UYLE-Cell
			TOPO_E_UYLE-Text
			TOPO_E_UYLG-Cell
			TOPO_E_UYLG-Text
			TOPO_E_UWM-Cell
			TOPO_E_UWM-Text
			TOPO_E_UWV-Cell
			TOPO_E_UWV-Text
			TOPO_E_UFH-Cell
			TOPO_E_UFH-Text
			TOPO_E_UMHST-Cell
			TOPO_E_UMHST-Text

Design File Name	Reference File Name(s)	Logical Name(s)	Levels On (See Plan Drawing Levels Section for Level Usage)
			TOPO_E_UMHSTF-Cell
			TOPO_E_UMHSTF-Text
			TOPO_E_UMHT-Cell
			TOPO_E_UMHT-Text
			TOPO_E_UMHE-Cell
			TOPO_E_UMHE-Text
			TOPO_E_UMHSS-Cell
			TOPO_E_UMHSS-Text
			TOPO_E_UMHSSF-Cell
			TOPO_E_UMHSSF-Text
			TOPO_E_USSL-Cell
			TOPO_E_USSL-Text
			TOPO_E_UGM-Cell
			TOPO_E_UGM-Text
			TOPO_E_UNGV-Cell
			TOPO_E_UNGV-Text
			TOPO_E_UNGVP-Cell
			TOPO_E_UNGVP-Text
			TOPO_E_UNGLM-Cell
			TOPO_E_UNGLM-Text
			TOPO_E_SLCD-Cell
			TOPO_E_SLCD-Line
			TOPO_E_SLCD-Line-Text

Design File Name	Reference File Name(s)	Logical Name(s)	Levels On (See Plan Drawing Levels Section for Level Usage)
			TOPO_E_SDCD-Cell
			TOPO_E_SDCD-Line
			TOPO_E_SDCD-Line-Text
			TOPO_E_SCCHK-Line
			TOPO_E_SCCHK-Text
			TOPO_E_SBNCHMK-Cell
			TOPO_E_SBNCHMK-Text
			TOPO_E_SNGSCM-Cell
			TOPO_E_SNGSCM-Text
			TOPO_E_SLCM-Cell
			TOPO_E_SLCM-Text
			TOPO_E_SLCM-Line
			TOPO_E_POOL-Line
			TOPO_E_POOL-Text
			TOPO_E_FNDN-Line
			TOPO_E_RUIN-Line
			TOPO_E_TANK-Cell
			TOPO_E_TANK-Line
			TOPO_E_DTCH-Line
			TOPO_E_DTCH-Text
			TOPO_E_DTCH-Hidden-Line
			TOPO_E_DTCH-Hidden-Text
			TOPO_E_DITCH-Taper-Cell

Design File Name	Reference File Name(s)	Logical Name(s)	Levels On (See Plan Drawing Levels Section for Level Usage)
			TOPO_E_TWFE-Line
			TOPO_E_TWFE-Text
			TOPO_E_GOLF-Line
			TOPO_E_GOLF-Text
			TOPO_E_Basketball-Court-Cell
			TOPO_E_Basketball-Court-Cell
			TOPO_E_Basketball-Court-Cell
			TOPO_E_Flow-Arrow-Cell
			TOPO_E_DEW-Hatch-Line
			TOPO_E_TRAIL-Line
			TOPO_E_TRAIL-Text
			TOPO_E_TRCR-Sgnl-Cell
			TOPO_E_TRCR-Sgnl-Line
			TOPO_E_TRCR-Sgnl-Text
			TOPO_E_TRIVER-Cell
			TOPO_E_TRIVER-Line
			TOPO_E_TRIVER-Text
			TOPO_E_TLAKE-Cell
			TOPO_E_TLAKE-Line
			TOPO_E_TLAKE-Text
			TOPO_E_DHDS-Cell
			TOPO_E_DHDS-Line
			TOPO_E_DHDS-Text

Design File Name	Reference File Name(s)	Logical Name(s)	Levels On (See Plan Drawing Levels Section for Level Usage)
	1234567FCON.DGN	FCON	FCON_P_Major-Contour-Line
			FCON_P_Major-Contour-Text
			FCON_P_Minor-Contour-Line
			FCON_P_Minor-Contour-Text
			FCON_P_Slope Direction-Line
	1234567SIGN.DGN	SIGN	SIGN_P_OVHD_Sign-Structure-and-Strain-Pole
	1234567SGNL.DGN	SGNL	SGNL_P_Signal-Signal-Pole
			SGNL_P_Signal-Mast-Arms
			SGNL_P_Signal-Control-Cabinet
			SGNL_P_Signal-Shared-Signal-and-Comm-Conduit
			SGNL_P_Signal-Shared-Signal-and-Comm-Pullbox
			SGNL_P_Signal-Head-and-Street-Name-Text
			SGNL_P_Signal-Pedestrian-Pedestal-Pole
			SGNL_P_Signal-AerialFiber
			SGNL_P_Signal-UndergroundFiber
			SGNL_P_Signal-BridgeAttachedFiber-Line
	1234567ENVE.DGN	ENVE	ENVE_E_Wetlnd-Bound-Line
			ENVE_E_Wetlnd-Stream-Delin-Line
			ENVE_E_Wetlnd-Stream-Text
			ENVE_E_Wetlnd-Pattern
			ENVE_E_Wetlnd-Shape
			ENVE_E_Endgd-Spec-Line
			ENVE_E_Endgd-Spec-Text
			ENVE_E_Endgd-Spec-Pattern
			ENVE_E_Endgd-Spec-Shape

Design File Name	Reference File Name(s)	Logical Name(s)	Levels On (See Plan Drawing Levels Section for Level Usage)
			ENVE_E_Hist-Rsc-Line
			ENVE_E_Hist-Rsc-Text
			ENVE_E_Hist-Rsc-Pattern
			ENVE_E_Hist-Rsc-Shape
			ENVE_E_Arch-Line
			ENVE_E_Arch-Text
			ENVE_E_Arch-Pattern
			ENVE_E_Arch-Shape
			ENVE_E_Cult-Rsc-Delin-Line
			ENVE_E_Cult-Rsc-Text
			ENVE_E_Cult-Rsc-Pattern
			ENVE_E_Cult-Rsc-Shape
			ENVE_E_Haz-Mat-Delin-Line
			ENVE_E_Haz-Mat-Text
			ENVE_E_Haz-Mat-Pattern
			ENVE_E_Haz-Mat-Shape
			ENVE_E_Env-Justice-Line
			ENVE_E_Env-Justice-Text
			ENVE_E_Env-Justice-Pattern
			ENVE_E_Env-Justice-Shape
			ENVE_E_ESA-Line
			ENVE_E_ESA-Text
			ENVE_E_ESA-Pattern
			ENVE_E_ESA-Shape

Design File Name	Reference File Name(s)	Logical Name(s)	Levels On (See Plan Drawing Levels Section for Level Usage)
	1234567ENVP.DGN	ENVP	ENVP_P_Relocations-Line
			ENVP_P_Relocations-Text
			ENVP_P_Socl-Resc-Impact-Area-Line
			ENVP_P_Socl-Resc-Impact-Area-Pattern
			ENVP_P_Socl-Resc-Impact-Area-Text
			ENVP_P_Hist-APE-Line
			ENVP_P_Hist-APE-Pattern
			ENVP_P_Hist-APE-Text
			ENVP_P_Cultrl-Resc-Impact-Area-Line
			ENVP_P_Cultrl-Resc-Impact-Area-Pattern
			ENVP_P_Cultrl-Resc-Impact-Area-Text
			ENVP_P_Wetlnd-Impact-Area-Line
			ENVP_P_Wetlnd-Impact-Area-Pattern
			ENVP_P_Wetlnd-Impact-Area-Text
			ENVP_P_Wetlnd-Mitigat-Site-Line
			ENVP_P_Wetlnd-Mitigat-Site-Pattern
			ENVP_P_Wetlnd-Mitigat-Site-Text
			ENVP_P_Fldplain-Impact-Area-Line
			ENVP_P_Fldplain-Impact-Area-Pattern
			ENVP_P_Fldplain-Impact-Area-Text
			ENVP_P_Impacted-UST
			ENVP_P_Noise-Study-Recept
			ENVP_P_Noise-Study-Readings
			ENVP_P_Noise-Study-Proj-Noise-Lvls
			ENVP_P_Noise-Study-Noise-Cont
			ENVP_P_Noise-Study-Impacted-Prop

Design File Name	Reference File Name(s)	Logical Name(s)	Levels On (See Plan Drawing Levels Section for Level Usage)
			ENVP_P_Viewshed-Vis-Impact
	1234567LNSC.DGN	LNSC	LNSC_E_Tree-Conif
			LNSC_E_Tree-Decid
			LNSC_E_Tree
			LNSC_E_Tree-Everg
			LNSC_E_Tree-Pine
			LNSC_E_Tree-Line
			LNSC_E_Shrub-Conif
			LNSC_E_Shrub_Decid
			LNSC_E_Revision-Bubble
			LNSC_E_Swamp
			LNSC_E_Annotation-Text
			LNSC_R_Tree
			LNSC_R_Annotation-Text
			LNSC_P_Tree-Conif
			LNSC_P_Tree-Decid
			LNSC_P_Tree
			LNSC_P_Tree-Everg
			LNSC_P_Tree-Stump
			LNSC_P_Annotation-Text

2-5 (31)Retaining Wall Envelopes

Design File Name	Reference File Name(s)	Logical Name(s)	Levels On (See Plan Drawing Levels Section for Level Usage)
1234567_31.DGN [m]	NA	NA	SHT_B_31-Retaining-Wall-Envelope
			SHT_B_Legend-Logo-Scale
			SHT_B_Misc-P
			SHT_B_North-Arrow
			SHT_B_Plot-Sub-Text
			SHT_B_Plotting-Info-Tags
			SHT_B_Sheet-Outline-Line
			SHT_B_Sheet-Outline-Text
			SHT_B_Title-Block
			SHT_B_Plot-Border-Inner-Line
			SHT_B_Plot-Border-Outer-Line
	1234567WPRO.DGN	WPRO	WPRO_P_Grid-Sta-Elev
			WPRO_P_Increment-Elev
			WPRO_P_Retain-Wall-Envlp-Line
			WPRO_P_Retain-Wall-Text
			WPRO_P_Median-Side-Barrier-Wall-Envlp-Line
			WPRO_P_Median-Side-Barrier-Wall-Text
			WPRO_P_Exist-Ground
			WPRO_P_Finish-Ground-Face-of-Wall
			WPRO_P_Finish-Ground-Back-of-Wall
*If preparing a plan and profile drawing, then see also **(32)Retaining Wall Plans**.			
[m] Multi Drawing DGN Drawing File			

2-5 (32)Retaining Wall Plans

Design File Name	Reference File Name(s)	Logical Name(s)	Levels On (See Plan Drawing Levels Section for Level Usage)
1234567_32-0001.DGN [s] /	NA	NA	SHT_B_32-Retaining-Wall-Plans
1234567_32.DGN [m]			SHT_B_Legend-Logo-Scale
			SHT_B_Match-Lines-Line
			SHT_B_Match-Lines-Text
			SHT_B_Misc-P
			SHT_B_North-Arrow
			SHT_B_Plot-Sub-Text
			SHT_B_Plotting-Info-Tags
			SHT_B_Sheet-Outline-Line
			SHT_B_Sheet-Outline-Text
			SHT_B_Title-Block
			SHT_B_Plot-Border-Inner-Line
			SHT_B_Plot-Border-Outer-Line
	1234567WALL.DGN	WALL	WALL_P_Retain-Wall-Line
			WALL_P_Retain-Wall-Text
			WALL_P_Retain-Wall-Footing-Line
			WALL_P_Median-Side-Barrier-Wall-Line
			WALL_P_Median-Side-Barrier-Wall-Text
			WALL_P_Median-Side-Barrier-Wall-Foundation-Line
	1234567MAIN.DGN	MAIN	MAIN_P_CONSTCL-Cell
			MAIN_P_CONSTCL-Line
			MAIN_P_CONSTCL-Tic-Sta-Cell
			MAIN_P_CONSTCL-Tic-Sta-Line
			MAIN_P_CONSTCL-Tic-Sta-Text
			MAIN_P_CONSTCL-PC-PT-Sta-Ldr-Cell
			MAIN_P_CONSTCL-PC-PT-Sta-Ldr-Line
			MAIN_P_CONSTCL-PC-PT-Sta-Ldr-Text
[s] Single Drawing DGN Drawing File - Plan Drawings			
[m] Multi Drawing DGN Drawing File - Detail Drawings			

Design File Name	Reference File Name(s)	Logical Name(s)	Levels On (See Plan Drawing Levels Section for Level Usage)
			MAIN_P_CONSTCL-Brng-Text
			MAIN_P_CONSTCL-Curve-Data-Cell
			MAIN_P_CONSTCL-Curve-Data-Line
			MAIN_P_CONSTCL-Curve-Data-Text
			MAIN_P_SIDECL-Cell
			MAIN_P_SIDECL-Line
			MAIN_P_SIDECL-Tic-Sta-Cell
			MAIN_P_SIDECL-Tic-Sta-Line
			MAIN_P_SIDECL-Tic-Sta-Text
			MAIN_P_SIDECL-PC-PT-Sta-Ldr-Cell
			MAIN_P_SIDECL-PC-PT-Sta-Ldr-Line
			MAIN_P_SIDECL-PC-PT-Sta-Ldr-Text
			MAIN_P_SIDECL-Brng-Text
			MAIN_P_SIDECL-Curve-Data-Cell
			MAIN_P_SIDECL-Curve-Data-Line
			MAIN_P_SIDECL-Curve-Data-Text
			MAIN_P_EOP-Line
			MAIN_P_EPSHLDR-Line
			MAIN_P_Appr-Slab-Cell
			MAIN_P_Appr-Slab-Line
			MAIN_P_Median-Side-Barrier-Cell
			MAIN_P_Retain-Wall-Cell
			MAIN_P_Sound-Barrier-Wall-Cell
			MAIN_P_Bridge-Cell
			MAIN_P_Bridge-Line

Design File Name	Reference File Name(s)	Logical Name(s)	Levels On (See Plan Drawing Levels Section for Level Usage)
			MAIN_P_Driveway-Cell
			MAIN_P_Driveway-Line
			MAIN_P_Curb-Gutter-Cell
			MAIN_P_Curb-Gutter-Line
			MAIN_P_Sidewalk-Cell
			MAIN_P_Sidewalk-Line
			MAIN_P_Guardrail-Cell
			MAIN_P_Guardrail-Line
			MAIN_P_Misc-Const-Feat-Cell
			MAIN_P_Misc-Const-Feat-Line
			MAIN_P_Misc-Const-Feat-Text
			MAIN_P_Details-RouteName-CL-Text
			MAIN_P_Details-Super-Elev-Trans-Label-Text
			MAIN_P_Fence-Cell
			MAIN_P_SHLDR-Cell
			MAIN_P_SHLDR-Text
			MAIN_P_Details-Rdwy-Dim-Cell
			MAIN_P_Details-Rdwy-Dim-Line
	1234567DRNG.DGN	DRNG	DRNG_P_Storm-Drain-Struct
			DRNG_P_Storm-Drain-Pipe-Line
			DRNG_P_Cross-Drain-and-Culv-Line
			DRNG_P_Bridge-Culv-Line

Design File Name	Reference File Name(s)	Logical Name(s)	Levels On (See Plan Drawing Levels Section for Level Usage)
			DRNG_P_Sediment-Basin-Line
			DRNG_P_Detention-Pond-Line
			DRNG_P_Perm-Ditch-Protect-Line
	1234567REQD.DGN	REQD	REQD_P_Parcel-Owner-#-Text
			REQD_P_REQD-RW-Line
			REQD_P_REQD-RW-Ltd-Access
			REQD_P_REQD-RW-Desc-Text
			REQD_P_PESMT-Desc-Text
			REQD_P_PESMT-Pattern
			REQD_P_TESMT-Line
			REQD_P_TESMT-Desc-Text
			REQD_P_TESMT-Pattern
			REQD_P_TESMT-Pnt#-Line
	1234567SIGN.DGN	SIGN	SIGN_E_SM-Cell
			SIGN_P_OVHD_Sign-Structure-and-Strain-Pole
	1234567SGNL.DGN	SGNL	SGNL_P_Signal-Comm-Only-Conduit
			SGNL_P_Signal-Comm-Only-Pullbox
	1234567ITS.DGN	ITS	ATMS_P_Utility-Pole
	1234567UTLE.DGN	UTLE	UTLE_E_Elec-Line
			UTLE_E_Elec-Vault-Line
			UTLE_E_UG-Elec-Line-Qual-B
			UTLE_E_UG-Elec-Line-Qual-C

Design File Name	Reference File Name(s)	Logical Name(s)	Levels On (See Plan Drawing Levels Section for Level Usage)
			UTLE_E_UG-Gas-Line
			UTLE_E_UG-Gas-Line-Qual-B
			UTLE_E_UG-Gas-Line-Qual-C
			*UTLE_E_UG-Gas-Line-24
			^UTLE_E_UG-Gas-Line-24-50
			*UTLE_E_UG-Gas-Line-24-Qual-B
			^UTLE_E_UG-Gas-Line-24-Qual-B-50
			*UTLE_E_UG-Gas-Line-24-Qual-C
			^UTLE_E_UG-Gas-Line-24-Qual-C-50
			*UTLE_E_UG-Gas-Line-30
			^UTLE_E_UG-Gas-Line-30-50
			*UTLE_E_UG-Gas-Line-30-Qual-B
			^UTLE_E_UG-Gas-Line-30-Qual-B-50
			*UTLE_E_UG-Gas-Line-30-Qual-C
			^UTLE_E_UG-Gas-Line-30-Qual-C-50
			*UTLE_E_UG-Gas-Line-36
			^UTLE_E_UG-Gas-Line-36-50
			*UTLE_E_UG-Gas-Line-36-Qual-B
			^UTLE_E_UG-Gas-Line-36-Qual-B-50
			*UTLE_E_UG-Gas-Line-36-Qual-C
			^UTLE_E_UG-Gas-Line-36-Qual-C-50
			*UTLE_E_UG-Gas-Line-42
			^UTLE_E_UG-Gas-Line-42-50
			*UTLE_E_UG-Gas-Line-42-Qual-B
			^UTLE_E_UG-Gas-Line-42-Qual-B-50
			*UTLE_E_UG-Gas-Line-42-Qual-C
			^UTLE_E_UG-Gas-Line-42-Qual-C-50
			*UTLE_E_UG-Gas-Line-48
			^UTLE_E_UG-Gas-Line-48-50
			*UTLE_E_UG-Gas-Line-48-Qual-B
			^UTLE_E_UG-Gas-Line-48-Qual-B-50
			*Denotes level for 20 Scale Plans.
			^Denotes level for 50 Scale Plans.

Design File Name	Reference File Name(s)	Logical Name(s)	Levels On (See Plan Drawing Levels Section for Level Usage)
			*UTLE_E_UG-Gas-Line-48-Qual-C
			^UTLE_E_UG-Gas-Line-48-Qual-C-50
			UTLE_E_UG-Traf-Ctrl-Line
			UTLE_E_UG-Traf-Ctrl-Line-Qual-B
			UTLE_E_UG-Traf-Ctrl-Line-Qual-C
			UTLE_E_UG-San-Swr-Line
			UTLE_E_UG-San-Swr-Line-Qual-B
			UTLE_E_UG-San-Swr-Line-Qual-C
			*UTLE_E_UG-San-Swr-Line-24
			^UTLE_E_UG-San-Swr-Line-24-50
			*UTLE_E_UG-San-Swr-Line-24-Qual-B
			^UTLE_E_UG-San-Swr-Line-24-Qual-B-50
			*UTLE_E_UG-San-Swr-Line-24-Qual-C
			^UTLE_E_UG-San-Swr-Line-24-Qual-C-50
			*UTLE_E_UG-San-Swr-Line-30
			^UTLE_E_UG-San-Swr-Line-30-50
			*UTLE_E_UG-San-Swr-Line-30-Qual-B
			^UTLE_E_UG-San-Swr-Line-30-Qual-B-50
			*UTLE_E_UG-San-Swr-Line-30-Qual-C
			^UTLE_E_UG-San-Swr-Line-30-Qual-C-50
			*UTLE_E_UG-San-Swr-Line-36
			^UTLE_E_UG-San-Swr-Line-36-50
			*UTLE_E_UG-San-Swr-Line-36-Qual-B
			^UTLE_E_UG-San-Swr-Line-36-Qual-B-50
			*UTLE_E_UG-San-Swr-Line-36-Qual-C
			^UTLE_E_UG-San-Swr-Line-36-Qual-C-50
			*UTLE_E_UG-San-Swr-Line-42
			^UTLE_E_UG-San-Swr-Line-42-50
			*Denotes level for 20 Scale Plans.
			^Denotes level for 50 Scale Plans.

Design File Name	Reference File Name(s)	Logical Name(s)	Levels On (See Plan Drawing Levels Section for Level Usage)
			*UTLE_E_UG-San-Swr-Line-42-Qual-B
			^UTLE_E_UG-San-Swr-Line-42-Qual-B-50
			*UTLE_E_UG-San-Swr-Line-42-Qual-C
			^UTLE_E_UG-San-Swr-Line-42-Qual-C-50
			*UTLE_E_UG-San-Swr-Line-48
			^UTLE_E_UG-San-Swr-Line-48-50
			*UTLE_E_UG-San-Swr-Line-48-Qual-B
			^UTLE_E_UG-San-Swr-Line-48-Qual-B-50
			*UTLE_E_UG-San-Swr-Line-48-Qual-C
			^UTLE_E_UG-San-Swr-Line-48-Qual-C-50
			UTLE_E_UG-San-Force-Main-Line
			UTLE_E_UG-San-Force-Main-Line-Qual-B
			UTLE_E_UG-San-Force-Main-Line-Qual-C
			UTLE_E_UG-Wat-Line
			UTLE_E_UG-Wat-Line-Qual-B
			UTLE_E_UG-Wat-Line-Qual-C
			*UTLE_E_UG-Wat-Line-24
			^UTLE_E_UG-Wat-Line-24-50
			*UTLE_E_UG-Wat-Line-24-Qual-B
			^UTLE_E_UG-Wat-Line-24-Qual-B-50
			*UTLE_E_UG-Wat-Line-24-Qual-C
			^UTLE_E_UG-Wat-Line-24-Qual-C-50
			*UTLE_E_UG-Wat-Line-30
			^UTLE_E_UG-Wat-Line-30-50
			*UTLE_E_UG-Wat-Line-30-Qual-B
			^UTLE_E_UG-Wat-Line-30-Qual-B-50
			*UTLE_E_UG-Wat-Line-30-Qual-C
			^UTLE_E_UG-Wat-Line-30-Qual-C-50
			*Denotes level for 20 Scale Plans.
			^Denotes level for 50 Scale Plans.

Design File Name	Reference File Name(s)	Logical Name(s)	Levels On (See Plan Drawing Levels Section for Level Usage)
			*UTLE_E_UG-Wat-Line-36
			^UTLE_E_UG-Wat-Line-36-50
			*UTLE_E_UG-Wat-Line-36-Qual-B
			^UTLE_E_UG-Wat-Line-36-Qual-B-50
			*UTLE_E_UG-Wat-Line-36-Qual-C
			^UTLE_E_UG-Wat-Line-36-Qual-C-50
			*UTLE_E_UG-Wat-Line-42
			^UTLE_E_UG-Wat-Line-42-50
			*UTLE_E_UG-Wat-Line-42-Qual-B
			^UTLE_E_UG-Wat-Line-42-Qual-B-50
			*UTLE_E_UG-Wat-Line-42-Qual-C
			^UTLE_E_UG-Wat-Line-42-Qual-C-50
			*UTLE_E_UG-Wat-Line-48
			^UTLE_E_UG-Wat-Line-48-50
			*UTLE_E_UG-Wat-Line-48-Qual-B
			^UTLE_E_UG-Wat-Line-48-Qual-B-50
			*UTLE_E_UG-Wat-Line-48-Qual-C
			^UTLE_E_UG-Wat-Line-48-Qual-C-50
			UTLE_E_UG-TV-Line
			UTLE_E_UG-TV-Line-Qual-B
			UTLE_E_UG-TV-Line-Qual-C
			UTLE_E_UG-Petro-Line
			UTLE_E_UG-Petro-Line-Qual-B
			UTLE_E_UG-Petro-Line-Qual-C
			*UTLE_E_UG-Petro-Line-24
			^UTLE_E_UG-Petro-Line-24-50
			*UTLE_E_UG-Petro-Line-24-Qual-B
			^UTLE_E_UG-Petro-Line-24-Qual-B-50
			*Denotes level for 20 Scale Plans.
			^Denotes level for 50 Scale Plans.

Design File Name	Reference File Name(s)	Logical Name(s)	Levels On (See Plan Drawing Levels Section for Level Usage)
			*UTLE_E_UG-Petro-Line-24-Qual-C
			^UTLE_E_UG-Petro-Line-24-Qual-C-50
			*UTLE_E_UG-Petro-Line-30
			^UTLE_E_UG-Petro-Line-30-50
			*UTLE_E_UG-Petro-Line-30-Qual-B
			^UTLE_E_UG-Petro-Line-30-Qual-B-50
			*UTLE_E_UG-Petro-Line-30-Qual-C
			^UTLE_E_UG-Petro-Line-30-Qual-C-50
			*UTLE_E_UG-Petro-Line-36
			^UTLE_E_UG-Petro-Line-36-50
			*UTLE_E_UG-Petro-Line-36-Qual-B
			^UTLE_E_UG-Petro-Line-36-Qual-B-50
			*UTLE_E_UG-Petro-Line-36-Qual-C
			^UTLE_E_UG-Petro-Line-36-Qual-C-50
			*UTLE_E_UG-Petro-Line-42
			^UTLE_E_UG-Petro-Line-42-50
			*UTLE_E_UG-Petro-Line-42-Qual-B
			^UTLE_E_UG-Petro-Line-42-Qual-B-50
			*UTLE_E_UG-Petro-Line-42-Qual-C
			^UTLE_E_UG-Petro-Line-42-Qual-C-50
			*UTLE_E_UG-Petro-Line-48
			^UTLE_E_UG-Petro-Line-48-50
			*UTLE_E_UG-Petro-Line-48-Qual-B
			^UTLE_E_UG-Petro-Line-48-Qual-B-50
			*UTLE_E_UG-Petro-Line-48-Qual-C
			^UTLE_E_UG-Petro-Line-48-Qual-C-50
			UTLE_E_UG-Tele-Line
			UTLE_E_UG-Tele-Line-Qual-B
			UTLE_E_UG-Tele-Line-Qual-C
			*Denotes level for 20 Scale Plans.
			^Denotes level for 50 Scale Plans.

Design File Name	Reference File Name(s)	Logical Name(s)	Levels On (See Plan Drawing Levels Section for Level Usage)
			UTLE_E_UG-Wat-Non-Pot-Line
			UTLE_E_UG-Wat-Non-Pot-Line-Qual-B
			UTLE_E_UG-Wat-Non-Pot-Line-Qual-C
			*UTLE_E_UG-Wat-Non-Pot-Line-24
			^UTLE_E_UG-Wat-Non-Pot-Line-24-50
			*UTLE_E_UG-Wat-Non-Pot-Line-24-Qual-B
			^UTLE_E_UG-Wat-Non-Pot-Line-24-Qual-B-50
			*UTLE_E_UG-Wat-Non-Pot-Line-24-Qual-C
			^UTLE_E_UG-Wat-Non-Pot-Line-24-Qual-C-50
			*UTLE_E_UG-Wat-Non-Pot-Line-30
			^UTLE_E_UG-Wat-Non-Pot-Line-30-50
			*UTLE_E_UG-Wat-Non-Pot-Line-30-Qual-B
			^UTLE_E_UG-Wat-Non-Pot-Line-30-Qual-B-50
			*UTLE_E_UG-Wat-Non-Pot-Line-30-Qual-C
			^UTLE_E_UG-Wat-Non-Pot-Line-30-Qual-C-50
			*UTLE_E_UG-Wat-Non-Pot-Line-36
			^UTLE_E_UG-Wat-Non-Pot-Line-36-50
			*UTLE_E_UG-Wat-Non-Pot-Line-36-Qual-B
			^UTLE_E_UG-Wat-Non-Pot-Line-36-Qual-B-50
			*UTLE_E_UG-Wat-Non-Pot-Line-36-Qual-C
			^UTLE_E_UG-Wat-Non-Pot-Line-36-Qual-C-50
			*UTLE_E_UG-Wat-Non-Pot-Line-42
			^UTLE_E_UG-Wat-Non-Pot-Line-42-50
			*UTLE_E_UG-Wat-Non-Pot-Line-42-Qual-B
			^UTLE_E_UG-Wat-Non-Pot-Line-42-Qual-B-50
			*UTLE_E_UG-Wat-Non-Pot-Line-42-Qual-C
			^UTLE_E_UG-Wat-Non-Pot-Line-42-Qual-C-50
			*UTLE_E_UG-Wat-Non-Pot-Line-48
			^UTLE_E_UG-Wat-Non-Pot-Line-48-50
			*UTLE_E_UG-Wat-Non-Pot-Line-48-Qual-B
			^UTLE_E_UG-Wat-Non-Pot-Line-48-Qual-B-50
			*Denotes level for 20 Scale Plans.
			^Denotes level for 50 Scale Plans.

Design File Name	Reference File Name(s)	Logical Name(s)	Levels On (See Plan Drawing Levels Section for Level Usage)
			*UTLE_E_UG-Wat-Non-Pot-Line-48-Qual-C
			^UTLE_E_UG-Wat-Non-Pot-Line-48-Qual-C-50
			UTLE_E_UG-Steam-Line
			UTLE_E_UG-Steam-Line-Qual-B
			UTLE_E_UG-Steam-Line-Qual-C
			*UTLE_E_UG-Steam-Line-24
			^UTLE_E_UG-Steam-Line-24-50
			*UTLE_E_UG-Steam-Line-24-Qual-B
			^UTLE_E_UG-Steam-Line-24-Qual-B-50
			*UTLE_E_UG-Steam-Line-24-Qual-C
			^UTLE_E_UG-Steam-Line-24-Qual-C-50
			*UTLE_E_UG-Steam-Line-30
			^UTLE_E_UG-Steam-Line-30-50
			*UTLE_E_UG-Steam-Line-30-Qual-B
			^UTLE_E_UG-Steam-Line-30-Qual-B-50
			*UTLE_E_UG-Steam-Line-30-Qual-C
			^UTLE_E_UG-Steam-Line-30-Qual-C-50
			*UTLE_E_UG-Steam-Line-36
			^UTLE_E_UG-Steam-Line-36-50
			*UTLE_E_UG-Steam-Line-36-Qual-B
			^UTLE_E_UG-Steam-Line-36-Qual-B-50
			*UTLE_E_UG-Steam-Line-36-Qual-C
			^UTLE_E_UG-Steam-Line-36-Qual-C-50
			*UTLE_E_UG-Steam-Line-42
			^UTLE_E_UG-Steam-Line-42-50
			*UTLE_E_UG-Steam-Line-42-Qual-B
			^UTLE_E_UG-Steam-Line-42-Qual-B-50
			*UTLE_E_UG-Steam-Line-42-Qual-C
			^UTLE_E_UG-Steam-Line-42-Qual-C-50
			*Denotes level for 20 Scale Plans.
			^Denotes level for 50 Scale Plans.

Design File Name	Reference File Name(s)	Logical Name(s)	Levels On (See Plan Drawing Levels Section for Level Usage)
			*UTLE_E_UG-Steam-Line-48
			^UTLE_E_UG-Steam-Line-48-50
			*UTLE_E_UG-Steam-Line-48-Qual-B
			^UTLE_E_UG-Steam-Line-48-Qual-B-50
			*UTLE_E_UG-Steam-Line-48-Qual-C
			^UTLE_E_UG-Steam-Line-48-Qual-C-50
			UTLE_E_UG-Utl-Unknown-Line-Qual-B
			UTLE_E_Test-Hole-Cell
			UTLE_E_Limits-of-Study
			UTLE_E_UG-Gas-Line-User-Def
			UTLE_E_UG-Gas-Line-User-Def-Qual-B
			UTLE_E_UG-Gas-Line-User-Def-Qual-C
			UTLE_E_UG-Petro-Line-User-Def
			UTLE_E_UG-Petro-Line-User-Def-Qual-B
			UTLE_E_UG-Petro-Line-User-Def-Qual-C
			UTLE_E_UG-San-Swr-User-Def-Line
			UTLE_E_UG-San-Swr-User-Def-Line-Qual-B
			UTLE_E_UG-San-Swr-User-Def-Line-Qual-C
			UTLE_E_UG-Steam-User-Def-Line
			UTLE_E_UG-Steam-User-Def-Line-Qual-B
			UTLE_E_UG-Steam-User-Def-Line-Qual-C
			*Denotes level for 20 Scale Plans.
			^Denotes level for 50 Scale Plans.

Design File Name	Reference File Name(s)	Logical Name(s)	Levels On (See Plan Drawing Levels Section for Level Usage)
			UTLE_E_UG-Wat-User-Def-Line
			UTLE_E_UG-Wat-User-Def-Line-Qual-B
			UTLE_E_UG-Wat-User-Def-Line-Qual-C
			UTLE_E_UG-Wat-Non-Pot-User-Def-Line
			UTLE_E_UG-Wat-Non-Pot-User-Def-Line-Qual-B
			UTLE_E_UG-Wat-Non-Pot-User-Def-Line-Qual-C
			UTLE_E_OVHD-Guy-Text
			UTLE_E_UG-CSan-Swr-Line
			UTLE_E_UG-CSan-Swr-Line-Qual-B
			UTLE_E_UG-Csan-Swr-Line-Qual-C
			*UTLE_E_UG-CSan-Swr-Line-24
			*UTLE_E_UG-CSan-Swr-Line-30
			*UTLE_E_UG-CSan-Swr-Line-36
			*UTLE_E_UG-CSan-Swr-Line-42
			*UTLE_E_UG-CSan-Swr-Line-48
			UTLE_E_UG-CSan-Swr-User-Def-Line
			*UTLE_E_UG-CSan-Swr-Line-24-Qual-B
			*UTLE_E_UG-CSan-Swr-Line-24-Qual-C
			*UTLE_E_UG-CSan-Swr-Line-30-Qual-B
			*UTLE_E_UG-CSan-Swr-Line-30-Qual-C
			*UTLE_E_UG-CSan-Swr-Line-36-Qual-B
			*UTLE_E_UG-CSan-Swr-Line-36-Qual-C
			*UTLE_E_UG-CSan-Swr-Line-42-Qual-B
			*UTLE_E_UG-CSan-Swr-Line-42-Qual-C
			*UTLE_E_UG-CSan-Swr-Line-48-Qual-B
			*UTLE_E_UG-CSan-Swr-Line-48-Qual-C
			UTLE_E_UG-CSan-Swr-User-Def-Line-Qual-B
			UTLE_E_UG-CSan-Swr-User-Def-Line-Qual-C
			*Denotes level for 20 Scale Plans.
			^Denotes level for 50 Scale Plans.

Design File Name	Reference File Name(s)	Logical Name(s)	Levels On (See Plan Drawing Levels Section for Level Usage)
			^UTLE_E_UG-CSan-Swr-Line-24-50
			^UTLE_E_UG-CSan-Swr-Line-30-50
			^UTLE_E_UG-CSan-Swr-Line-36-50
			^UTLE_E_UG-CSan-Swr-Line-42-50
			^UTLE_E_UG-CSan-Swr-Line-48-50
			^UTLE_E_UG-CSan-Swr-24-Qual-B-50
			^UTLE_E_UG-CSan-Swr-24-Qual-C-50
			^UTLE_E_UG-CSan-Swr-30-Qual-B-50
			^UTLE_E_UG-CSan-Swr-30-Qual-C-50
			^UTLE_E_UG-CSan-Swr-36-Qual-B-50
			^UTLE_E_UG-CSan-Swr-36-Qual-C-50
			^UTLE_E_UG-CSan-Swr-42-Qual-B-50
			^UTLE_E_UG-CSan-Swr-42-Qual-C-50
			^UTLE_E_UG-CSan-Swr-48-Qual-B-50
			^UTLE_E_UG-CSan-Swr-48-Qual-C-50
			UTLE_E_UXX-Cell
			UTLE_E_UXX-Line
			UTLE_E_UUSTRPOL-Cell
			UTLE_E_UUSTRPOL-Line
			UTLE_E_UUELBOX-Cell
			UTLE_E_UUPP-Cell
			UTLE_E_UUPP-Line
			UTLE_E_UULP-Cell
			UTLE_E_UULP-Line
			*Denotes level for 20 Scale Plans.
			^Denotes level for 50 Scale Plans.

Design File Name	Reference File Name(s)	Logical Name(s)	Levels On (See Plan Drawing Levels Section for Level Usage)
			UTLE_E_UUTP-Cell
			UTLE_E_UUTP-Line
			UTLE_E_UUTPD-Cell
			UTLE_E_UUTPD-Line
			UTLE_E_UUGP-Cell
			UTLE_E_UUGP-Line
			UTLE_E_UUYLE-Cell
			UTLE_E_UUYLE-Line
			UTLE_E_UUYLG-Cell
			UTLE_E_UUWM-Cell
			UTLE_E_UUWM-Line
			UTLE_E_UUWV-Cell
			UTLE_E_UUWV-Line
			UTLE_E_UUFH-Cell
			UTLE_E_UUFH-Line
			UTLE_E_UUMHST-Cell
			UTLE_E_UUMHST-Line
			UTLE_E_UUMHT-Line
			UTLE_E_UUMHT-Text
			UTLE_E_UUMHE-Line
			UTLE_E_UUMHE-Text
			*Denotes level for 20 Scale Plans.
			^Denotes level for 50 Scale Plans.

Design File Name	Reference File Name(s)	Logical Name(s)	Levels On (See Plan Drawing Levels Section for Level Usage)
			UTLE_E_UUMHSS-Cell
			UTLE_E_UUMHSS-Line
			UTLE_E_UUGM-Cell
			UTLE_E_UUGM-Line
			UTLE_E_UUNGV-Cell
			UTLE_E_UUNGV-Line
			UTLE_E_UTRCL-Cell
			UTLE_E_UTRCL-Line
			UTLE_E_UTRCR-Cell
			UTLE_E_UTRCR-Line
			UTLE_E_UTSATDSH-Cell
			UTLE_E_UTSATDSH-Line
			UTLE_E_UTMPR-Cell
			UTLE_E_UTMPR-Line
			UTLE_E_UUTSB-Cell
			UTLE_E_UUTSB-Line
			UTLE_E_UUPCL-Cell
			UTLE_E_UUPCL-Line
	1234567UTLP.DGN	UTLP	UTLP_P_UG-Elec-Line
			UTLP_P_UG-Elec-Line-REM
			*Denotes level for 20 Scale Plans.
			^Denotes level for 50 Scale Plans.

Design File Name	Reference File Name(s)	Logical Name(s)	Levels On (See Plan Drawing Levels Section for Level Usage)
			UTLP_P_UG-Gas-Line
			*UTLP_P_UG-Gas-Line-24
			^UTLP_P_UG-Gas-Line-24-50
			*UTLP_P_UG-Gas-Line-30
			^UTLP_P_UG-Gas-Line-30-50
			*UTLP_P_UG-Gas-Line-36
			^UTLP_P_UG-Gas-Line-36-50
			*UTLP_P_UG-Gas-Line-42
			^UTLP_P_UG-Gas-Line-42-50
			*UTLP_P_UG-Gas-Line-48
			^UTLP_P_UG-Gas-Line-48-50
			UTLP_P_UG-Gas-Line-REM
			UTLP_P_UG-Petro-Line
			*UTLP_P_UG-Petro-Line-24
			^UTLP_P_UG-Petro-Line-24-50
			*UTLP_P_UG-Petro-Line-30
			^UTLP_P_UG-Petro-Line-30-50
			*UTLP_P_UG-Petro-Line-36
			^UTLP_P_UG-Petro-Line-36-50
			*UTLP_P_UG-Petro-Line-42
			^UTLP_P_UG-Petro-Line-42-50
			*UTLP_P_UG-Petro-Line-48
			^UTLP_P_UG-Petro-Line-48-50
			UTLP_P_UG-Petro-Line-REM
			UTLP_P_UG-San-Force-Main-Line
			UTLP_P_UG-San-Force-Main-Line-REM
			*Denotes level for 20 Scale Plans.
			^Denotes level for 50 Scale Plans.

Design File Name	Reference File Name(s)	Logical Name(s)	Levels On (See Plan Drawing Levels Section for Level Usage)
			UTLP_P_UG-San-Swr-Line
			*UTLP_P_UG-San-Swr-Line-24
			^UTLP_P_UG-San-Swr-Line-24-50
			*UTLP_P_UG-San-Swr-Line-30
			^UTLP_P_UG-San-Swr-Line-30-50
			*UTLP_P_UG-San-Swr-Line-36
			^UTLP_P_UG-San-Swr-Line-36-50
			*UTLP_P_UG-San-Swr-Line-42
			^UTLP_P_UG-San-Swr-Line-42-50
			*UTLP_P_UG-San-Swr-Line-48
			^UTLP_P_UG-San-Swr-Line-48-50
			UTLP_P_UG-San-Swr-Line-REM
			UTLP_P_UG-Steam-Line
			*UTLP_P_UG-Steam-Line-24
			^UTLP_P_UG-Steam-Line-24-50
			*UTLP_P_UG-Steam-Line-30
			^UTLP_P_UG-Steam-Line-30-50
			*UTLP_P_UG-Steam-Line-36
			^UTLP_P_UG-Steam-Line-36-50
			*UTLP_P_UG-Steam-Line-42
			^UTLP_P_UG-Steam-Line-42-50
			*UTLP_P_UG-Steam-Line-48
			^UTLP_P_UG-Steam-Line-48-50
			UTLP_P_UG-Steam-Line-REM
			UTLP_P_UG-Tele-Line
			UTLP_P_UG-Tele-Line-REM
			UTLP_P_UG-TV-Line
			UTLP_P_UG-TV-Line-REM
			*Denotes level for 20 Scale Plans.
			^Denotes level for 50 Scale Plans.

Design File Name	Reference File Name(s)	Logical Name(s)	Levels On (See Plan Drawing Levels Section for Level Usage)
			UTLP_P_UG-Wat-Line
			*UTLP_P_UG-Wat-Line-24
			^UTLP_P_UG-Wat-Line-24-50
			*UTLP_P_UG-Wat-Line-30
			^UTLP_P_UG-Wat-Line-30-50
			*UTLP_P_UG-Wat-Line-36
			^UTLP_P_UG-Wat-Line-36-50
			*UTLP_P_UG-Wat-Line-42
			^UTLP_P_UG-Wat-Line-42-50
			*UTLP_P_UG-Wat-Line-48
			^UTLP_P_UG-Wat-Line-48-50
			UTLP_P_UG-Wat-Line-REM
			UTLP_P_UG-Wat-Non-Pot-Line
			*UTLP_P_UG-Wat-Non-Pot-Line-24
			^UTLP_P_UG-Wat-Non-Pot-Line-24-50
			*UTLP_P_UG-Wat-Non-Pot-Line-30
			^UTLP_P_UG-Wat-Non-Pot-Line-30-50
			*UTLP_P_UG-Wat-Non-Pot-Line-36
			^UTLP_P_UG-Wat-Non-Pot-Line-36-50
			*UTLP_P_UG-Wat-Non-Pot-Line-42
			^UTLP_P_UG-Wat-Non-Pot-Line-42-50
			*UTLP_P_UG-Wat-Non-Pot-Line-48
			^UTLP_P_UG-Wat-Non-Pot-Line-48-50
			UTLP_P_UG-Wat-Non-Pot-Line-REM
			UTLP_P_UG-Gas-Line-User-Def
			UTLP_P_UG-Petro-Line-User-Def
			UTLP_P_UG-San-Swr-Line-User-Def
			*Denotes level for 20 Scale Plans.
			^Denotes level for 50 Scale Plans.

Design File Name	Reference File Name(s)	Logical Name(s)	Levels On (See Plan Drawing Levels Section for Level Usage)
			UTLP_P_UG-Steam-Line-User-Def
			UTLP_P_UG-Wat-Line-User-Def
			UTLP_P_UG-Wat-Non-Pot-User-Def-Line
			UTLP_P_Elec-Vault-Line
	1234567ECON.DGN	ECON	ECON_E_Major-Contour-Line (Optional)
			ECON_E_Major-Contour-Text (Optional)
			ECON_E_Minor-Contour-Line (Optional)
			ECON_E_Minor-Contour-Text (Optional)
			ECON_E_Slope Direction-Line (Optional)
	1234567FCON.DGN	FCON	FCON_P_Major-Contour-Line (Optional)
			FCON_P_Major-Contour-Text (Optional)
			FCON_P_Minor-Contour-Line (Optional)
			FCON_P_Minor-Contour-Text (Optional)
			FCON_P_Slope Direction-Line (Optional)
	1234567LIMT.DGN	LIMT	LIMT_P_STKCUT_Const-Limit-Cut-Line
			LIMT_P_CUT_Const-Limit-Cut-Cell
			LIMT_P_STKFIL_Const-Limit-Fill-Line
			LIMT_P_FILL_Const-Limit-Fill-Cell
	1234567PROP.DGN	PROP	PROP_E_PAR-PL-Line
			PROP_E_RWE-Line
			PROP_E_RWRR-Line
			PROP_E_RWRR-Text

Design File Name	Reference File Name(s)	Logical Name(s)	Levels On (See Plan Drawing Levels Section for Level Usage)
			PROP_E_RWU-Line
			PROP_E_RWU-Text
			PROP_E_POEL-Line
			PROP_E_POEL-Text
			PROP_E_BMISC-Line
			PROP_E_BMISC-Text
	1234567TOPO.DGN	TOPO	TOPO_E_TEAP-Line
			TOPO_E_TEAS-Line
			TOPO_E_TECP-Line
			TOPO_E_TEDR-Line
			TOPO_E_TEST-Line
			TOPO_E_TEDD-Line
			TOPO_E_TEAD-Line
			TOPO_E_TECD-Line
			TOPO_E_TAC-Line
			TOPO_E_TCGF-Line
			TOPO_E_TCGT-Line
			TOPO_E_THC-Line
			TOPO_E_TVG-Line

Design File Name	Reference File Name(s)	Logical Name(s)	Levels On (See Plan Drawing Levels Section for Level Usage)
			TOPO_E_TSW-Line
			TOPO_E_TGR-Line
			TOPO_E_TBAS-Line
			TOPO_E_TBGL-Line
			TOPO_E_TBRDGCEN-Line
			TOPO_E_TBRDGCOR-Line
			TOPO_E_THM-Cell
			TOPO_E_TFP-Line
			TOPO_E_TRCR-Line
			TOPO_E_TRCR-Text
			TOPO_E_TRCRE-Line
			TOPO_E_TRCRE-Text
			TOPO_E_TBLD-Line
			TOPO_E_TBLDRL-Line
			TOPO_E_TUD-Line
			TOPO_E_TS-Line
			TOPO_E_TBC-Line
			TOPO_E_TFE-Line

Design File Name	Reference File Name(s)	Logical Name(s)	Levels On (See Plan Drawing Levels Section for Level Usage)
			TOPO_E_DSTC-Line
			TOPO_E_DDL-Line
			TOPO_E_TCAN-Line
			TOPO_E_THCR-Line
			TOPO_E_THRL-Line
			TOPO_E_TMHCR-Line
			TOPO_E_TMHRL-Line
			TOPO_E_TFCL-Line
			TOPO_E_TFW-Line
			TOPO_E_TFBW-Line
			TOPO_E_TFFW-Line
			TOPO_E_TVF-Line
			TOPO_E_TG-Line
			TOPO_E_TWELL-Line
			TOPO_E_TGFV-Line
			TOPO_E_TGMW-Line
			TOPO_E_TGP-Line

Design File Name	Reference File Name(s)	Logical Name(s)	Levels On (See Plan Drawing Levels Section for Level Usage)
			TOPO_E_TGPI-Line
			TOPO_E_TFT-Line
			TOPO_E_TGST-Line
			TOPO_E_TGVP-Line
			TOPO_E_DCEF-Line
			TOPO_E_DCEF-Text
			TOPO_E_DCB-Cell
			TOPO_E_DCB-Line
			TOPO_E_DCB-Text
			TOPO_E_DCWE-Cell
			TOPO_E_DCWE-Line
			TOPO_E_DCWE-Text
			TOPO_E_DDCB-Cell
			TOPO_E_DDCB-Line
			TOPO_E_DDCB-Text
			TOPO_E_DDI-Cell
			TOPO_E_DDI-Line
			TOPO_E_DDI-Text
			TOPO_E_DHWE-Cell
			TOPO_E_DHWE-Line
			TOPO_E_DHWE-Text
			TOPO_E_DJB-Cell
			TOPO_E_DJB-Line
			TOPO_E_DJB-Text

Design File Name	Reference File Name(s)	Logical Name(s)	Levels On (See Plan Drawing Levels Section for Level Usage)
			TOPO_E_DPC-Line
			TOPO_E_DPC-Text
			TOPO_E_DPM-Line
			TOPO_E_DPM-Text
			TOPO_E_DPP-Line
			TOPO_E_DPP-Text
			TOPO_E_MDITCHFL-Line
			TOPO_E_MDITCHFL-Text
			TOPO_E_DPD-Line
			TOPO_E_DPD-Text
			TOPO_E_DSB-Line
			TOPO_E_DSB-Text
			TOPO_E_DSC-Line
			TOPO_E_DSC-Text
			TOPO_E_DSE-Line
			TOPO_E_DSE-Text
			TOPO_E_DWE-Line
			TOPO_E_DWE-Text
			TOPO_E_DEW-Line
			TOPO_E_DEW-Text
			TOPO_E_DHWM-Line
			TOPO_E_DHWM-Text

Design File Name	Reference File Name(s)	Logical Name(s)	Levels On (See Plan Drawing Levels Section for Level Usage)
			TOPO_E_DSWE-Line
			TOPO_E_DSWE-Text
			TOPO_E_DMISC-Line
			TOPO_E_DMISC-Text
			TOPO_E_TWF-Line
			TOPO_E_TWFT-Line
			TOPO_E_TWFB-Line
			TOPO_E_TSATDSH-Line
			TOPO_E_TWL-Line
			TOPO_E_TWL-Text
			TOPO_E_TTRE-Line
			TOPO_E_TTRE-Text
			TOPO_E_TGRV-Line
			TOPO_E_DADB-Line
			TOPO_E_DADB-Text
			TOPO_E_DDT-Line
			TOPO_E_DDT-Text
			TOPO_E_DSPURDK-Line
			TOPO_E_TMAR-Line
			TOPO_E_TMPH-Line

Design File Name	Reference File Name(s)	Logical Name(s)	Levels On (See Plan Drawing Levels Section for Level Usage)
			TOPO_E_TKMP-Line
			TOPO_E_TMPR-Line
			TOPO_E_TSC-Line
			TOPO_E_TSE-Line
			TOPO_E_TIRRLMT-Line
			TOPO_E_TIRRPVTP-Line
			TOPO_E_TCUL-Line
			TOPO_E_TBCAP-Line
			TOPO_E_TBCL-Line
			TOPO_E_TCOLC-Line
			TOPO_E_TCOLE-Line
			TOPO_E_TENDROLL-Line
			TOPO_E_TMISC-Pnt-Cell
			TOPO_E_UOEL-Cell
			TOPO_E_UOEL-Text
			TOPO_E_UOTL-Cell
			TOPO_E_UOTL-Text
			TOPO_E_UELBOX-Cell
			TOPO_E_UELBOX-Text

Design File Name	Reference File Name(s)	Logical Name(s)	Levels On (See Plan Drawing Levels Section for Level Usage)
			TOPO_E_UPP-Cell
			TOPO_E_UPP-Text
			TOPO_E_ULP-Cell
			TOPO_E_ULP-Text
			TOPO_E_UTP-Cell
			TOPO_E_UTP-Text
			TOPO_E_UTPD-Cell
			TOPO_E_UTPD-Text
			TOPO_E_UGP-Cell
			TOPO_E_UGP-Text
			TOPO_E_UPGA-Cell
			TOPO_E_UPGA-Text
			TOPO_E_UYLE-Cell
			TOPO_E_UYLE-Text
			TOPO_E_UYLG-Cell
			TOPO_E_UYLG-Text
			TOPO_E_UWM-Cell
			TOPO_E_UWM-Text
			TOPO_E_UWV-Cell
			TOPO_E_UWV-Text
			TOPO_E_UFH-Cell
			TOPO_E_UFH-Text

Design File Name	Reference File Name(s)	Logical Name(s)	Levels On (See Plan Drawing Levels Section for Level Usage)
			TOPO_E_UMHST-Cell
			TOPO_E_UMHST-Text
			TOPO_E_UMHSTF-Cell
			TOPO_E_UMHSTF-Text
			TOPO_E_UMHT-Cell
			TOPO_E_UMHT-Text
			TOPO_E_UMHE-Cell
			TOPO_E_UMHE-Text
			TOPO_E_UMHSS-Cell
			TOPO_E_UMHSS-Text
			TOPO_E_UMHSSF-Cell
			TOPO_E_UMHSSF-Text
			TOPO_E_USSL-Cell
			TOPO_E_USSL-Text
			TOPO_E_UGM-Cell
			TOPO_E_UGM-Text
			TOPO_E_UNGV-Cell
			TOPO_E_UNGV-Text
			TOPO_E_UNGVP-Cell
			TOPO_E_UNGVP-Text
			TOPO_E_UNGLM-Cell
			TOPO_E_UNGLM-Text

Design File Name	Reference File Name(s)	Logical Name(s)	Levels On (See Plan Drawing Levels Section for Level Usage)
			TOPO_E_SLCD-Pnt#-Text
			TOPO_E_SLCD-Cell
			TOPO_E_SLCD-Line
			TOPO_E_SLCD-Line-Text
			TOPO_E_SDCD-Pnt#-Text
			TOPO_E_SDCD-Cell
			TOPO_E_SDCD-Line
			TOPO_E_SDCD-Line-Text
			TOPO_E_SCCHK-Cell
			TOPO_E_SCCHK-Line
			TOPO_E_SCCHK-Text
			TOPO_E_SBNCHMK-Pnt#-Text
			TOPO_E_SBNCHMK-Cell
			TOPO_E_SBNCHMK-Text
			TOPO_E_SNGSCM-Pnt#-Text
			TOPO_E_SNGSCM-Cell
			TOPO_E_SNGSCM-Text
			TOPO_E_SLCM-Pnt#-Text
			TOPO_E_SLCM-Cell
			TOPO_E_SLCM-Text
			TOPO_E_SLCM-Line
			TOPO_E_POOL-Line
			TOPO_E_POOL-Text
			TOPO_E_FNDN-Line
			TOPO_E_RUIN-Line

Design File Name	Reference File Name(s)	Logical Name(s)	Levels On (See Plan Drawing Levels Section for Level Usage)
			TOPO_E_TANK-Cell
			TOPO_E_TANK-Line
			TOPO_E_DTCH-Line
			TOPO_E_DTCH-Text
			TOPO_E_DTCH-Hidden-Line
			TOPO_E_DTCH-Hidden-Text
			TOPO_E_DITCH-Taper-Cell
			TOPO_E_TWFE-Line
			TOPO_E_TWFE-Text
			TOPO_E_GOLF-Line
			TOPO_E_GOLF-Text
			TOPO_E_Basketball-Court-Cell
			TOPO_E_Basketball-Court-Line
			TOPO_E_Basketball-Court-Text
			TOPO_E_Flow-Arrow-Cell
			TOPO_E_DEW-Hatch-Line
			TOPO_E_TRAIL-Line
			TOPO_E_TRAIL-Text
			TOPO_E_TRCR-Sgnl-Cell
			TOPO_E_TRCR-Sgnl-Line
			TOPO_E_TRCR-Sgnl-Text
			TOPO_E_TRIVER-Cell
			TOPO_E_TRIVER-Line
			TOPO_E_TRIVER-Text

Design File Name	Reference File Name(s)	Logical Name(s)	Levels On (See Plan Drawing Levels Section for Level Usage)
			TOPO_E_TLAKE-Cell
			TOPO_E_TLAKE-Line
			TOPO_E_TLAKE-Text
			TOPO_E_DHDS-Cell
			TOPO_E_DHDS-Line
			TOPO_E_DHDS-Text

2-5 (33)Sound Barrier Envelopes

Design File Name	Reference File Name(s)	Logical Name(s)	Levels On (See Plan Drawing Levels Section for Level Usage)
1234567_33.DGN [m]	NA	NA	SHT_B_33-Noise-Barrier-Envelopes
			SHT_B_Legend-Logo-Scale
			SHT_B_Misc-P
			SHT_B_North-Arrow
			SHT_B_Plot-Sub-Text
			SHT_B_Plotting-Info-Tags
			SHT_B_Sheet-Outline-Line
			SHT_B_Sheet-Outline-Text
			SHT_B_Title-Block
			SHT_B_Plot-Border-Inner-Line
			SHT_B_Plot-Border-Outer-Line
	1234567WPRO.DGN	WPRO	WPRO_P_Grid-Sta-Elev
			WPRO_P_Increment-Elev
			WPRO_P_Sound-Barrier-Wall-Envlp-Line
			WPRO_P_Sound-Barrier-Wall-Text
			WPRO_P_Exist-Ground
			WPRO_P_Finish-Ground-Face-of-Wall
			WPRO_P_Finish-Ground-Back-of-Wall
*If preparing a plan and profile drawing, then see also **(34)Sound Barrier Plans**.			
[m] Multi Drawing DGN Drawing File			

2-5 (34)Sound Barrier Plans

Design File Name	Reference File Name(s)	Logical Name(s)	Levels On (See Plan Drawing Levels Section for Level Usage)
1234567_34-0001.DGN [s] /	NA	NA	SHT_B_34-Noise-Barrier-Plans
1234567_34.DGN [m]			SHT_B_Legend-Logo-Scale
			SHT_B_Match-Lines-Line
			SHT_B_Match-Lines-Text
			SHT_B_Misc-P
			SHT_B_North-Arrow
			SHT_B_Plot-Sub-Text
			SHT_B_Plotting-Info-Tags
			SHT_B_Sheet-Outline-Line
			SHT_B_Sheet-Outline-Text
			SHT_B_Title-Block
			SHT_B_Plot-Border-Inner-Line
			SHT_B_Plot-Border-Outer-Line
	1234567WALL.DGN	WALL	WALL_P_Median-Side-Barrier-Wall-Text
			WALL_P_Median-Side-Barrier-Wall-Foundation-Line
			WALL_P_Sound-Barrier-Wall-Line
			WALL_P_Sound-Barrier-Wall-Text
			WALL_P_Sound-Barrier-Foundation-Line
	1234567MAIN.DGN	MAIN	MAIN_P_CONSTCL-Line
			MAIN_P_CONSTCL-Tic-Sta-Cell
			MAIN_P_CONSTCL-Tic-Sta-Line
			MAIN_P_CONSTCL-Tic-Sta-Text
			MAIN_P_CONSTCL-PC-PT-Sta-Ldr-Cell
			MAIN_P_CONSTCL-PC-PT-Sta-Ldr-Line
			MAIN_P_CONSTCL-PC-PT-Sta-Ldr-Text
			MAIN_P_CONSTCL-Brng-Text
			MAIN_P_CONSTCL-Cell
[s] Single Drawing DGN Drawing File - Plan Drawings			
[m] Multi Drawing DGN Drawing File - Detail Drawings			

Design File Name	Reference File Name(s)	Logical Name(s)	Levels On (See Plan Drawing Levels Section for Level Usage)
			MAIN_P_CONSTCL-Curve-Data-Cell
			MAIN_P_CONSTCL-Curve-Data-Line
			MAIN_P_CONSTCL-Curve-Data-Text
			MAIN_P_SIDECL-Line
			MAIN_P_SIDECL-Tic-Sta-Text
			MAIN_P_SIDECL-PC-PT-Sta-Ldr-Cell
			MAIN_P_SIDECL-PC-PT-Sta-Ldr-Line
			MAIN_P_SIDECL-PC-PT-Sta-Ldr-Text
			MAIN_P_SIDECL-Brng-Text
			MAIN_P_SIDECL-Cell
			MAIN_P_SIDECL-Curve-Data-Cell
			MAIN_P_SIDECL-Curve-Data-Line
			MAIN_P_SIDECL-Curve-Data-Text
			MAIN_P_EOP-Line
			MAIN_P_EOP-Text
			MAIN_P_EOP-Cell
			MAIN_P_EPSHLDR-Line
			MAIN_P_Appr-Slab-Cell
			MAIN_P_Appr-Slab-Line
			MAIN_P_Appr-Slab-Text
			MAIN_P_Bridge-Cell
			MAIN_P_Bridge-Line
			MAIN_P_Bridge-Text
			MAIN_P_Driveway-Cell
			MAIN_P_Driveway-Line
			MAIN_P_Curb-Gutter-Cell
			MAIN_P_Curb-Gutter-Line

Design File Name	Reference File Name(s)	Logical Name(s)	Levels On (See Plan Drawing Levels Section for Level Usage)
			MAIN_P_Sidewalk-Cell
			MAIN_P_Sidewalk-Line
			MAIN_P_Guardrail-Cell
			MAIN_P_Guardrail-Line
			MAIN_P_Guardrail-Text
			MAIN_P_Median-Side-Barrier-Cell
			MAIN_P_Median-Side-Barrier-Line
			MAIN_P_Median-Side-Barrier-Text
			MAIN_P_Retain-Wall-Cell
			MAIN_P_Retain-Wall-Line
			MAIN_P_Retain-Wall-Text
			MAIN_P_Sound-Barrier-Wall-Cell
			MAIN_P_Sound-Barrier-Wall-Line
			MAIN_P_Sound-Barrier-Wall-Text
			MAIN_P_Misc-Const-Feat-Cell
			MAIN_P_Misc-Const-Feat-Line
			MAIN_P_Misc-Const-Feat-Text
			MAIN_P_Details-End-Proj-CL-Intersect-Label-Text
			MAIN_P_Details-Begin-End-Const-Limit-Const-Label-Text
			MAIN_P_Details-RouteName-CL-Text
			MAIN_P_Details-Super-Elev-Trans-Label-Text
			MAIN_P_Fence-Cell
			MAIN_P_SHLDR-Cell
			MAIN_P_SHLDR-Text

Design File Name	Reference File Name(s)	Logical Name(s)	Levels On (See Plan Drawing Levels Section for Level Usage)
			MAIN_P_Details-Rdwy-Dim-Cell
			MAIN_P_Details-Rdwy-Dim-Line
	1234567DRNG.DGN	DRNG	DRNG_P_Storm-Drain-Struct-Text
			DRNG_P_Storm-Drain-Struct
			DRNG_P_Storm-Drain-Pipe-Line
			DRNG_P_Storm-Drain-Pipe-Text
			DRNG_P_Ditch-and-Channel-Line
			DRNG_P_Ditch-and-Channel-Text
			DRNG_P_Cross-Drain-and-Culv-Line
			DRNG_P_Bridge-Culv-Line
			DRNG_P_Bridge-Culv-Text
			DRNG_P_Sediment-Basin-Line
			DRNG_P_Sediment-Basin-Pnt-Symbol
			DRNG_P_Sediment-Basin-Pnt-Text
			DRNG_P_Detention-Pond-Line
			DRNG_P_Detention-Pond-Pnt-Symbol
			DRNG_P_Detention-Pond-Pnt-Text
			DRNG_P_Perm-Riprap-Pattern
			DRNG_P_Perm-Ditch-Protect-Text
			DRNG_P_Perm-Ditch-Protect-Line
	1234567REQD.DGN	REQD	REQD_P_Parcel-Owner-Text
			REQD_P_Parcel-Owner-#-Text

Design File Name	Reference File Name(s)	Logical Name(s)	Levels On (See Plan Drawing Levels Section for Level Usage)
			REQD_P_RWRM-RW-Cell
			REQD_P_RWRM-RW-Line
			REQD_P_RWRM-RW-Marker
			REQD_P_RWRM-RW-Text
			REQD_P_REQD-RW-Cell
			REQD_P_REQD-RW-Pnt#-Text
			REQD_P_REQD-RW-Line
			REQD_P_REQD-RW-Ltd-Access
			REQD_P_REQD-RW-Sta-Offset-Flag
			REQD_P_REQD-RW-Desc-Text
			REQD_P_PESMT-Pnt#-Text
			REQD_P_PESMT-Line
			REQD_P_PESMT-Sta-Offset-Flag
			REQD_P_PESMT-Desc-Text
			REQD_P_PESMT-Pattern
			REQD_P_PESMT-Cell
			REQD_P_TESMT-Pnt#-Text
			REQD_P_TESMT-Desc-Text
			REQD_P_TESMT-Pattern
			REQD_P_TESMT-Cell
			REQD_P_TESMT-Pnt#-Line
			REQD_P_DWESMT-Pnt#-Text
			REQD_P_DWESMT-Line
			REQD_P_DWESMT-Sta-Offset-Flag
	1234567SIGN.DGN	SIGN	SIGN_E_SM-Cell
			SIGN_P_OVHD_Sign-Structure-and-Strain-Pole
	1234567SGNL.DGN	SGNL	SGNL_P_Signal-Comm-Only-Conduit
			SGNL_P_Signal-Comm-Only-Pullbox

Design File Name	Reference File Name(s)	Logical Name(s)	Levels On (See Plan Drawing Levels Section for Level Usage)
	1234567ITS.DGN	ITS	ATMS_P_Utility-Pole
	1234567UTLE.DGN	UTLE	UTLE_E_UG-Elec-Line
			UTLE_E_UG-Elec-Line-Qual-B
			UTLE_E_UG-Elec-Line-Qual-C
			UTLE_E_UG-Gas-Line
			UTLE_E_UG-Gas-Line-Qual-B
			UTLE_E_UG-Gas-Line-Qual-C
			*UTLE_E_UG-Gas-Line-24
			^UTLE_E_UG-Gas-Line-24-50
			*UTLE_E_UG-Gas-Line-24-Qual-B
			^UTLE_E_UG-Gas-Line-24-Qual-B-50
			*UTLE_E_UG-Gas-Line-24-Qual-C
			^UTLE_E_UG-Gas-Line-24-Qual-C-50
			*UTLE_E_UG-Gas-Line-30
			^UTLE_E_UG-Gas-Line-30-50
			*UTLE_E_UG-Gas-Line-30-Qual-B
			^UTLE_E_UG-Gas-Line-30-Qual-B-50
			*UTLE_E_UG-Gas-Line-30-Qual-C
			^UTLE_E_UG-Gas-Line-30-Qual-C-50
			*UTLE_E_UG-Gas-Line-36
			^UTLE_E_UG-Gas-Line-36-50
			*UTLE_E_UG-Gas-Line-36-Qual-B
			^UTLE_E_UG-Gas-Line-36-Qual-B-50
			*UTLE_E_UG-Gas-Line-36-Qual-C
			^UTLE_E_UG-Gas-Line-36-Qual-C-50
			*UTLE_E_UG-Gas-Line-42
			^UTLE_E_UG-Gas-Line-42-50
			*UTLE_E_UG-Gas-Line-42-Qual-B
			^UTLE_E_UG-Gas-Line-42-Qual-B-50
			*Denotes level for 20 Scale Plans.
			^Denotes level for 50 Scale Plans.

Design File Name	Reference File Name(s)	Logical Name(s)	Levels On (See Plan Drawing Levels Section for Level Usage)
			*UTLE_E_UG-Gas-Line-42-Qual-C
			^UTLE_E_UG-Gas-Line-42-Qual-C-50
			*UTLE_E_UG-Gas-Line-48
			^UTLE_E_UG-Gas-Line-48-50
			*UTLE_E_UG-Gas-Line-48-Qual-B
			^UTLE_E_UG-Gas-Line-48-Qual-B-50
			*UTLE_E_UG-Gas-Line-48-Qual-C
			^UTLE_E_UG-Gas-Line-48-Qual-C-50
			UTLE_E_UG-Traf-Ctrl-Line
			UTLE_E_UG-Traf-Ctrl-Line-Qual-B
			UTLE_E_UG-Traf-Ctrl-Line-Qual-C
			UTLE_E_UG-San-Swr-Line
			UTLE_E_UG-San-Swr-Line-Qual-B
			UTLE_E_UG-San-Swr-Line-Qual-C
			*UTLE_E_UG-San-Swr-Line-24
			^UTLE_E_UG-San-Swr-Line-24-50
			*UTLE_E_UG-San-Swr-Line-24-Qual-B
			^UTLE_E_UG-San-Swr-Line-24-Qual-B-50
			*UTLE_E_UG-San-Swr-Line-24-Qual-C
			^UTLE_E_UG-San-Swr-Line-24-Qual-C-50
			*UTLE_E_UG-San-Swr-Line-30
			^UTLE_E_UG-San-Swr-Line-30-50
			*UTLE_E_UG-San-Swr-Line-30-Qual-B
			^UTLE_E_UG-San-Swr-Line-30-Qual-B-50
			*UTLE_E_UG-San-Swr-Line-30-Qual-C
			^UTLE_E_UG-San-Swr-Line-30-Qual-C-50
			*UTLE_E_UG-San-Swr-Line-36
			^UTLE_E_UG-San-Swr-Line-36-50
			*Denotes level for 20 Scale Plans.
			^Denotes level for 50 Scale Plans.

Design File Name	Reference File Name(s)	Logical Name(s)	Levels On (See Plan Drawing Levels Section for Level Usage)
			*UTLE_E_UG-San-Swr-Line-36-Qual-B
			^UTLE_E_UG-San-Swr-Line-36-Qual-B-50
			*UTLE_E_UG-San-Swr-Line-36-Qual-C
			^UTLE_E_UG-San-Swr-Line-36-Qual-C-50
			*UTLE_E_UG-San-Swr-Line-42
			^UTLE_E_UG-San-Swr-Line-42-50
			*UTLE_E_UG-San-Swr-Line-42-Qual-B
			^UTLE_E_UG-San-Swr-Line-42-Qual-B-50
			*UTLE_E_UG-San-Swr-Line-42-Qual-C
			^UTLE_E_UG-San-Swr-Line-42-Qual-C-50
			*UTLE_E_UG-San-Swr-Line-48
			^UTLE_E_UG-San-Swr-Line-48-50
			*UTLE_E_UG-San-Swr-Line-48-Qual-B
			^UTLE_E_UG-San-Swr-Line-48-Qual-B-50
			*UTLE_E_UG-San-Swr-Line-48-Qual-C
			^UTLE_E_UG-San-Swr-Line-48-Qual-C-50
			UTLE_E_UG-San-Force-Main-Line
			UTLE_E_UG-San-Force-Main-Line-Qual-B
			UTLE_E_UG-San-Force-Main-Line-Qual-C
			UTLE_E_UG-Wat-Line
			UTLE_E_UG-Wat-Line-Qual-B
			UTLE_E_UG-Wat-Line-Qual-C
			*UTLE_E_UG-Wat-Line-24
			^UTLE_E_UG-Wat-Line-24-50
			*UTLE_E_UG-Wat-Line-24-Qual-B
			^UTLE_E_UG-Wat-Line-24-Qual-B-50
			*UTLE_E_UG-Wat-Line-24-Qual-C
			^UTLE_E_UG-Wat-Line-24-Qual-C-50
			*Denotes level for 20 Scale Plans.
			^Denotes level for 50 Scale Plans.

Design File Name	Reference File Name(s)	Logical Name(s)	Levels On (See Plan Drawing Levels Section for Level Usage)
			*UTLE_E_UG-Wat-Line-30
			^UTLE_E_UG-Wat-Line-30-50
			*UTLE_E_UG-Wat-Line-30-Qual-B
			^UTLE_E_UG-Wat-Line-30-Qual-B-50
			*UTLE_E_UG-Wat-Line-30-Qual-C
			^UTLE_E_UG-Wat-Line-30-Qual-C-50
			*UTLE_E_UG-Wat-Line-36
			^UTLE_E_UG-Wat-Line-36-50
			*UTLE_E_UG-Wat-Line-36-Qual-B
			^UTLE_E_UG-Wat-Line-36-Qual-B-50
			*UTLE_E_UG-Wat-Line-36-Qual-C
			^UTLE_E_UG-Wat-Line-36-Qual-C-50
			*UTLE_E_UG-Wat-Line-42
			^UTLE_E_UG-Wat-Line-42-50
			*UTLE_E_UG-Wat-Line-42-Qual-B
			^UTLE_E_UG-Wat-Line-42-Qual-B-50
			*UTLE_E_UG-Wat-Line-42-Qual-C
			^UTLE_E_UG-Wat-Line-42-Qual-C-50
			*UTLE_E_UG-Wat-Line-48
			^UTLE_E_UG-Wat-Line-48-50
			*UTLE_E_UG-Wat-Line-48-Qual-B
			^UTLE_E_UG-Wat-Line-48-Qual-B-50
			*UTLE_E_UG-Wat-Line-48-Qual-C
			^UTLE_E_UG-Wat-Line-48-Qual-C-50
			UTLE_E_UG-TV-Line
			UTLE_E_UG-TV-Line-Qual-B
			UTLE_E_UG-TV-Line-Qual-C
			*Denotes level for 20 Scale Plans.
			^Denotes level for 50 Scale Plans.

Design File Name	Reference File Name(s)	Logical Name(s)	Levels On (See Plan Drawing Levels Section for Level Usage)
			UTLE_E_UG-Petro-Line
			UTLE_E_UG-Petro-Line-Qual-B
			UTLE_E_UG-Petro-Line-Qual-C
			*UTLE_E_UG-Petro-Line-24
			^UTLE_E_UG-Petro-Line-24-50
			*UTLE_E_UG-Petro-Line-24-Qual-B
			^UTLE_E_UG-Petro-Line-24-Qual-B-50
			*UTLE_E_UG-Petro-Line-24-Qual-C
			^UTLE_E_UG-Petro-Line-24-Qual-C-50
			*UTLE_E_UG-Petro-Line-30
			^UTLE_E_UG-Petro-Line-30-50
			*UTLE_E_UG-Petro-Line-30-Qual-B
			^UTLE_E_UG-Petro-Line-30-Qual-B-50
			*UTLE_E_UG-Petro-Line-30-Qual-C
			^UTLE_E_UG-Petro-Line-30-Qual-C-50
			*UTLE_E_UG-Petro-Line-36
			^UTLE_E_UG-Petro-Line-36-50
			*UTLE_E_UG-Petro-Line-36-Qual-B
			^UTLE_E_UG-Petro-Line-36-Qual-B-50
			*UTLE_E_UG-Petro-Line-36-Qual-C
			^UTLE_E_UG-Petro-Line-36-Qual-C-50
			*UTLE_E_UG-Petro-Line-42
			^UTLE_E_UG-Petro-Line-42-50
			*UTLE_E_UG-Petro-Line-42-Qual-B
			^UTLE_E_UG-Petro-Line-42-Qual-B-50
			*UTLE_E_UG-Petro-Line-42-Qual-C
			^UTLE_E_UG-Petro-Line-42-Qual-C-50
			*UTLE_E_UG-Petro-Line-48
			^UTLE_E_UG-Petro-Line-48-50
			*Denotes level for 20 Scale Plans.
			^Denotes level for 50 Scale Plans.

Design File Name	Reference File Name(s)	Logical Name(s)	Levels On (See Plan Drawing Levels Section for Level Usage)
			*UTLE_E_UG-Petro-Line-48-Qual-B
			^UTLE_E_UG-Petro-Line-48-Qual-B-50
			*UTLE_E_UG-Petro-Line-48-Qual-C
			^UTLE_E_UG-Petro-Line-48-Qual-C-50
			UTLE_E_UG-Tele-Line
			UTLE_E_UG-Tele-Line-Qual-B
			UTLE_E_UG-Tele-Line-Qual-C
			UTLE_E_UG-Wat-Non-Pot-Line
			UTLE_E_UG-Wat-Non-Pot-Line-Qual-B
			UTLE_E_UG-Wat-Non-Pot-Line-Qual-C
			*UTLE_E_UG-Wat-Non-Pot-Line-24
			^UTLE_E_UG-Wat-Non-Pot-Line-24-50
			*UTLE_E_UG-Wat-Non-Pot-Line-24-Qual-B
			^UTLE_E_UG-Wat-Non-Pot-Line-24-Qual-B-50
			*UTLE_E_UG-Wat-Non-Pot-Line-24-Qual-C
			^UTLE_E_UG-Wat-Non-Pot-Line-24-Qual-C-50
			*UTLE_E_UG-Wat-Non-Pot-Line-30
			^UTLE_E_UG-Wat-Non-Pot-Line-30-50
			*UTLE_E_UG-Wat-Non-Pot-Line-30-Qual-B
			^UTLE_E_UG-Wat-Non-Pot-Line-30-Qual-B-50
			*UTLE_E_UG-Wat-Non-Pot-Line-30-Qual-C
			^UTLE_E_UG-Wat-Non-Pot-Line-30-Qual-C-50
			*UTLE_E_UG-Wat-Non-Pot-Line-36
			^UTLE_E_UG-Wat-Non-Pot-Line-36-50
			*UTLE_E_UG-Wat-Non-Pot-Line-36-Qual-B
			^UTLE_E_UG-Wat-Non-Pot-Line-36-Qual-B-50
			*UTLE_E_UG-Wat-Non-Pot-Line-36-Qual-C
			^UTLE_E_UG-Wat-Non-Pot-Line-36-Qual-C-50
			*Denotes level for 20 Scale Plans.
			^Denotes level for 50 Scale Plans.

Design File Name	Reference File Name(s)	Logical Name(s)	Levels On (See Plan Drawing Levels Section for Level Usage)
			*UTLE_E_UG-Wat-Non-Pot-Line-42
			^UTLE_E_UG-Wat-Non-Pot-Line-42-50
			*UTLE_E_UG-Wat-Non-Pot-Line-42-Qual-B
			^UTLE_E_UG-Wat-Non-Pot-Line-42-Qual-B-50
			*UTLE_E_UG-Wat-Non-Pot-Line-42-Qual-C
			^UTLE_E_UG-Wat-Non-Pot-Line-42-Qual-C-50
			*UTLE_E_UG-Wat-Non-Pot-Line-48
			^UTLE_E_UG-Wat-Non-Pot-Line-48-50
			*UTLE_E_UG-Wat-Non-Pot-Line-48-Qual-B
			^UTLE_E_UG-Wat-Non-Pot-Line-48-Qual-B-50
			*UTLE_E_UG-Wat-Non-Pot-Line-48-Qual-C
			^UTLE_E_UG-Wat-Non-Pot-Line-48-Qual-C-50
			UTLE_E_UG-Steam-Line
			UTLE_E_UG-Steam-Line-Qual-B
			UTLE_E_UG-Steam-Line-Qual-C
			*UTLE_E_UG-Steam-Line-24
			^UTLE_E_UG-Steam-Line-24-50
			*UTLE_E_UG-Steam-Line-24-Qual-B
			^UTLE_E_UG-Steam-Line-24-Qual-B-50
			*UTLE_E_UG-Steam-Line-24-Qual-C
			^UTLE_E_UG-Steam-Line-24-Qual-C-50
			*UTLE_E_UG-Steam-Line-30
			^UTLE_E_UG-Steam-Line-30-50
			*UTLE_E_UG-Steam-Line-30-Qual-B
			^UTLE_E_UG-Steam-Line-30-Qual-B-50
			*UTLE_E_UG-Steam-Line-30-Qual-C
			^UTLE_E_UG-Steam-Line-30-Qual-C-50
			*UTLE_E_UG-Steam-Line-36
			^UTLE_E_UG-Steam-Line-36-50
			*Denotes level for 20 Scale Plans.
			^Denotes level for 50 Scale Plans.

Design File Name	Reference File Name(s)	Logical Name(s)	Levels On (See Plan Drawing Levels Section for Level Usage)
			*UTLE_E_UG-Steam-Line-36-Qual-B
			^UTLE_E_UG-Steam-Line-36-Qual-B-50
			*UTLE_E_UG-Steam-Line-36-Qual-C
			^UTLE_E_UG-Steam-Line-36-Qual-C-50
			*UTLE_E_UG-Steam-Line-42
			^UTLE_E_UG-Steam-Line-42-50
			*UTLE_E_UG-Steam-Line-42-Qual-B
			^UTLE_E_UG-Steam-Line-42-Qual-B-50
			*UTLE_E_UG-Steam-Line-42-Qual-C
			^UTLE_E_UG-Steam-Line-42-Qual-C-50
			*UTLE_E_UG-Steam-Line-48
			^UTLE_E_UG-Steam-Line-48-50
			*UTLE_E_UG-Steam-Line-48-Qual-B
			^UTLE_E_UG-Steam-Line-48-Qual-B-50
			*UTLE_E_UG-Steam-Line-48-Qual-C
			^UTLE_E_UG-Steam-Line-48-Qual-C-50
			UTLE_E_OVHD-Tele-Line
			UTLE_E_OVHD-TV-Line
			UTLE_E_OVHD-Elec-Line
			UTLE_E_OVHD-Traf-Ctrl-Line
			UTLE_E_OVHD-Combo-Util-Line-Elec-Tele
			UTLE_E_OVHD-Combo-Util-Line-Elec-Tele-Traf-Ctrl
			UTLE_E_OVHD-Combo-Util-Line-Elec-Tele-TV
			UTLE_E_OVHD-Combo-Util-Line-Elec-Tele-TV-Traf-Ctrl
			UTLE_E_OVHD-Combo-Util-Line-Elec-Traf-Ctrl
			*Denotes level for 20 Scale Plans.
			^Denotes level for 50 Scale Plans.

Design File Name	Reference File Name(s)	Logical Name(s)	Levels On (See Plan Drawing Levels Section for Level Usage)
			UTLE_E_OVHD-Combo-Util-Line-Elec-TV
			UTLE_E_OVHD-Combo-Util-Line-Elec-TV-Traf-Ctrl
			UTLE_E_OVHD-Combo-Util-Line-Guy-Wire
			UTLE_E_OVHD-Combo-Util-Line-Tele-Traf-Ctrl
			UTLE_E_OVHD-Combo-Util-Line-Tele-TV
			UTLE_E_OVHD-Combo-Util-Line-Tele-TV-Traf-Ctrl
			UTLE_E_OVHD-Combo-Util-Line-TV-Traf-Ctrl
			UTLE_E_UG-Gas-Line-User-Def
			UTLE_E_UG-Gas-Line-User-Def-Qual-B
			UTLE_E_UG-Gas-Line-User-Def-Qual-C
			UTLE_E_UG-Petro-Line-User-Def
			UTLE_E_UG-Petro-Line-User-Def-Qual-B
			UTLE_E_UG-Petro-Line-User-Def-Qual-C
			UTLE_E_UG-San-Swr-User-Def-Line
			UTLE_E_UG-San-Swr-User-Def-Line-Qual-B
			UTLE_E_UG-San-Swr-User-Def-Line-Qual-C
			UTLE_E_UG-Steam-User-Def-Line
			UTLE_E_UG-Steam-User-Def-Line-Qual-B
			UTLE_E_UG-Steam-User-Def-Line-Qual-C
			UTLE_E_UG-Wat-User-Def-Line
			UTLE_E_UG-Wat-User-Def-Line-Qual-B
			UTLE_E_UG-Wat-User-Def-Line-Qual-C
			*Denotes level for 20 Scale Plans.
			^Denotes level for 50 Scale Plans.

Design File Name	Reference File Name(s)	Logical Name(s)	Levels On (See Plan Drawing Levels Section for Level Usage)
			UTLE_E_UG-Wat-Non-Pot-User-Def-Line
			UTLE_E_UG-Wat-Non-Pot-User-Def-Line-Qual-B
			UTLE_E_UG-Wat-Non-Pot-User-Def-Line-Qual-C
			UTLE_E_OVHD-Guy-Text
			UTLE_E_UG-CSan-Swr-Line
			UTLE_E_UG-CSan-Swr-Line-Qual-B
			UTLE_E_UG-Csan-Swr-Line-Qual-C
			*UTLE_E_UG-CSan-Swr-Line-24
			*UTLE_E_UG-CSan-Swr-Line-30
			*UTLE_E_UG-CSan-Swr-Line-36
			*UTLE_E_UG-CSan-Swr-Line-42
			*UTLE_E_UG-CSan-Swr-Line-48
			UTLE_E_UG-CSan-Swr-User-Def-Line
			*UTLE_E_UG-CSan-Swr-Line-24-Qual-B
			*UTLE_E_UG-CSan-Swr-Line-24-Qual-C
			*UTLE_E_UG-CSan-Swr-Line-30-Qual-B
			*UTLE_E_UG-CSan-Swr-Line-30-Qual-C
			*UTLE_E_UG-CSan-Swr-Line-36-Qual-B
			*UTLE_E_UG-CSan-Swr-Line-36-Qual-C
			*UTLE_E_UG-CSan-Swr-Line-42-Qual-B
			*UTLE_E_UG-CSan-Swr-Line-42-Qual-C
			*UTLE_E_UG-CSan-Swr-Line-48-Qual-B
			*UTLE_E_UG-CSan-Swr-Line-48-Qual-C
			UTLE_E_UG-CSan-Swr-User-Def-Line-Qual-B
			UTLE_E_UG-CSan-Swr-User-Def-Line-Qual-C
			^UTLE_E_UG-CSan-Swr-Line-24-50
			^UTLE_E_UG-CSan-Swr-Line-30-50
			^UTLE_E_UG-CSan-Swr-Line-36-50
			^UTLE_E_UG-CSan-Swr-Line-42-50
			*Denotes level for 20 Scale Plans.
			^Denotes level for 50 Scale Plans.

Design File Name	Reference File Name(s)	Logical Name(s)	Levels On (See Plan Drawing Levels Section for Level Usage)
			^UTLE_E_UG-CSan-Swr-Line-48-50
			^UTLE_E_UG-CSan-Swr-24-Qual-B-50
			^UTLE_E_UG-CSan-Swr-24-Qual-C-50
			^UTLE_E_UG-CSan-Swr-30-Qual-B-50
			^UTLE_E_UG-CSan-Swr-30-Qual-C-50
			^UTLE_E_UG-CSan-Swr-36-Qual-B-50
			^UTLE_E_UG-CSan-Swr-36-Qual-C-50
			^UTLE_E_UG-CSan-Swr-42-Qual-B-50
			^UTLE_E_UG-CSan-Swr-42-Qual-C-50
			^UTLE_E_UG-CSan-Swr-48-Qual-B-50
			^UTLE_E_UG-CSan-Swr-48-Qual-C-50
			UTLE_E_UUFM-Text
			UTLE_E_UUELBOX-Cell
			UTLE_E_UUELBOX-Line
			UTLE_E_UUELBOX-Text
			UTLE_E_UUOEL-Cell
			UTLE_E_UUOEL-Line
			UTLE_E_UUOTL-Cell
			UTLE_E_UUOTL-Line
			UTLE_E_UUOTL-Text
			UTLE_E_UUPP-Cell
			UTLE_E_UUPP-Line
			UTLE_E_UUPP-Text
			*Denotes level for 20 Scale Plans.
			^Denotes level for 50 Scale Plans.

Design File Name	Reference File Name(s)	Logical Name(s)	Levels On (See Plan Drawing Levels Section for Level Usage)
			UTLE_E_UULP-Cell
			UTLE_E_UULP-Line
			UTLE_E_UULP-Text
			UTLE_E_UUTP-Cell
			UTLE_E_UUTP-Line
			UTLE_E_UUTP-Text
			UTLE_E_UUTPD-Cell
			UTLE_E_UUTPD-Line
			UTLE_E_UUTPD-Text
			UTLE_E_UUGP-Cell
			UTLE_E_UUGP-Line
			UTLE_E_UUGP-Text
			UTLE_E_UUPGA-Cell
			UTLE_E_UUPGA-Text
			UTLE_E_UUYLE-Line
			UTLE_E_UUYLE-Cell
			UTLE_E_UUYLE-Text
			UTLE_E_UUTLG-Cell
			UTLE_E_UUTLG-Text
			UTLE_E_UUWM-Cell
			UTLE_E_UUWM-Line
			UTLE_E_UUWM-Text
			UTLE_E_UUWV-Cell
			UTLE_E_UUWV-Line
			UTLE_E_UUWV-Text

Design File Name	Reference File Name(s)	Logical Name(s)	Levels On (See Plan Drawing Levels Section for Level Usage)
			UTLE_E_UUFH-Cell
			UTLE_E_UUFH-Line
			UTLE_E_UUFH-Text
			UTLE_E_UUMHST-Cell
			UTLE_E_UUMHST-Line
			UTLE_E_UUMHST-Text
			UTLE_E_UUMHSTF-Cell
			UTLE_E_UUMHSTF-Text
			UTLE_E_UUMHT-Cell
			UTLE_E_UUMHT-Line
			UTLE_E_UUMHT-Text
			UTLE_E_UUMHE-Cell
			UTLE_E_UUMHE-Line
			UTLE_E_UUHME-Text
			UTLE_E_UUMHSS-Cell
			UTLE_E_UUMHSS-Line
			UTLE_E_UUMHSS-Text
			UTLE_E_UUMHSSF-Cell
			UTLE_E_UUMHSSF-Text
			UTLE_E_UUSSL- Cell
			UTLE_E_UUSSL-Text
			UTLE_E_UUNGLM-Cell
			UTLE_E_UUNGLM-Text

Design File Name	Reference File Name(s)	Logical Name(s)	Levels On (See Plan Drawing Levels Section for Level Usage)
			UTLE_E_UUNGV-Cell
			UTLE_E_UUNGV-Line
			UTLE_E_UUNGV-Text
			UTLE_E_UUNGVP-Cell
			UTLE_E_UUNGVP-Text
			UTLE_E_UTRCL-Cell
			UTLE_E_UTRCL-Line
			UTLE_E_UTRCL-Text
			UTLE_E_UTRCR-Cell
			UTLE_E_UTRCR-Line
			UTLE_E_UTRCR-Text
			UTLE_E_UTSATDSH-Cell
			UTLE_E_UTSATDSH-Line
			UTLE_E_UTSATDSH-Text
			UTLE_E_UUTSB-Cell
			UTLE_E_UUTSB-Line
			UTLE_E_UUTSB-Text
			UTLE_E_UUPCL-Cell
			UTLE_E_UUPCL-Line
			UTLE_E_UUPCL-Text
			UTLE_E_UUFM-Cell
			UTLE_E_UUFM-Line
			UTLE_E_UUFM-Text
			UTLE_E_SUETOP-Cell
			UTLE_E_SUETOP-Line
			UTLE_E_SUETOP-Text

Design File Name	Reference File Name(s)	Logical Name(s)	Levels On (See Plan Drawing Levels Section for Level Usage)
			UTLE_E_SUEBOT-Cell
			UTLE_E_SUEBOT-Line
			UTLE_E_SUEBOT-Text
			UTLE_E_UXX-Cell
			UTLE_E_UXX-Line
			UTLE_E_UUSTRPOL-Cell
			UTLE_E_UUSTRPOL-Line
			UTLE_E_UUGM-Cell
			UTLE_E_UUGM-Line
			UTLE_E_UTMPR-Cell
			UTLE_E_UTMPR-Line
	1234567UTLP.DGN	UTLP	UTLP_P_UG-Elec-Line
			UTLP_P_UG-Elec-Line-REM
			UTLP_P_UG-Gas-Line
			*UTLP_P_UG-Gas-Line-24
			^UTLP_P_UG-Gas-Line-24-50
			*UTLP_P_UG-Gas-Line-30
			^UTLP_P_UG-Gas-Line-30-50
			*UTLP_P_UG-Gas-Line-36
			^UTLP_P_UG-Gas-Line-36-50
			*UTLP_P_UG-Gas-Line-42
			^UTLP_P_UG-Gas-Line-42-50
			*UTLP_P_UG-Gas-Line-48
			^UTLP_P_UG-Gas-Line-48-50
			UTLP_P_UG-Gas-Line-REM
			*Denotes level for 20 Scale Plans.
			^Denotes level for 50 Scale Plans.

Design File Name	Reference File Name(s)	Logical Name(s)	Levels On (See Plan Drawing Levels Section for Level Usage)
			UTLP_P_UG-Petro-Line
			*UTLP_P_UG-Petro-Line-24
			^UTLP_P_UG-Petro-Line-24-50
			*UTLP_P_UG-Petro-Line-30
			^UTLP_P_UG-Petro-Line-30-50
			*UTLP_P_UG-Petro-Line-36
			^UTLP_P_UG-Petro-Line-36-50
			*UTLP_P_UG-Petro-Line-42
			^UTLP_P_UG-Petro-Line-42-50
			*UTLP_P_UG-Petro-Line-48
			^UTLP_P_UG-Petro-Line-48-50
			UTLP_P_UG-Petro-Line-REM
			UTLP_P_UG-San-Force-Main-Line
			UTLP_P_UG-San-Force-Main-Line-REM
			UTLP_P_UG-San-Swr-Line
			*UTLP_P_UG-San-Swr-Line-24
			^UTLP_P_UG-San-Swr-Line-24-50
			*UTLP_P_UG-San-Swr-Line-30
			^UTLP_P_UG-San-Swr-Line-30-50
			*UTLP_P_UG-San-Swr-Line-36
			^UTLP_P_UG-San-Swr-Line-36-50
			*UTLP_P_UG-San-Swr-Line-42
			^UTLP_P_UG-San-Swr-Line-42-50
			*UTLP_P_UG-San-Swr-Line-48
			^UTLP_P_UG-San-Swr-Line-48-50
			UTLP_P_UG-San-Swr-Line-REM
			*Denotes level for 20 Scale Plans.
			^Denotes level for 50 Scale Plans.

Design File Name	Reference File Name(s)	Logical Name(s)	Levels On (See Plan Drawing Levels Section for Level Usage)
			UTLP_P_UG-Steam-Line
			*UTLP_P_UG-Steam-Line-24
			^UTLP_P_UG-Steam-Line-24-50
			*UTLP_P_UG-Steam-Line-30
			^UTLP_P_UG-Steam-Line-30-50
			*UTLP_P_UG-Steam-Line-36
			^UTLP_P_UG-Steam-Line-36-50
			*UTLP_P_UG-Steam-Line-42
			^UTLP_P_UG-Steam-Line-42-50
			*UTLP_P_UG-Steam-Line-48
			^UTLP_P_UG-Steam-Line-48-50
			UTLP_P_UG-Steam-Line-REM
			UTLP_P_UG-Tele-Line
			UTLP_P_UG-Tele-Line-REM
			UTLP_P_UG-TV-Line
			UTLP_P_UG-TV-Line-REM
			UTLP_P_UG-Wat-Line
			*UTLP_P_UG-Wat-Line-24
			^UTLP_P_UG-Wat-Line-24-50
			*UTLP_P_UG-Wat-Line-30
			^UTLP_P_UG-Wat-Line-30-50
			*UTLP_P_UG-Wat-Line-36
			^UTLP_P_UG-Wat-Line-36-50
			*UTLP_P_UG-Wat-Line-42
			^UTLP_P_UG-Wat-Line-42-50
			*UTLP_P_UG-Wat-Line-48
			^UTLP_P_UG-Wat-Line-48-50
			UTLP_P_UG-Wat-Line-REM
			*Denotes level for 20 Scale Plans.
			^Denotes level for 50 Scale Plans.

Design File Name	Reference File Name(s)	Logical Name(s)	Levels On (See Plan Drawing Levels Section for Level Usage)
			UTLP_P_UG-Wat-Non-Pot-Line
			*UTLP_P_UG-Wat-Non-Pot-Line-24
			^UTLP_P_UG-Wat-Non-Pot-Line-24-50
			*UTLP_P_UG-Wat-Non-Pot-Line-30
			^UTLP_P_UG-Wat-Non-Pot-Line-30-50
			*UTLP_P_UG-Wat-Non-Pot-Line-36
			^UTLP_P_UG-Wat-Non-Pot-Line-36-50
			*UTLP_P_UG-Wat-Non-Pot-Line-42
			^UTLP_P_UG-Wat-Non-Pot-Line-42-50
			*UTLP_P_UG-Wat-Non-Pot-Line-48
			^UTLP_P_UG-Wat-Non-Pot-Line-48-50
			UTLP_P_UG-Wat-Non-Pot-Line-REM
			UTLP_P_UG-Gas-Line-User-Def
			UTLP_P_UG-Petro-Line-User-Def
			UTLP_P_UG-San-Swr-Line-User-Def
			UTLP_P_UG-Steam-Line-User-Def
			UTLP_P_UG-Wat-Line-User-Def
			UTLP_P_UG-Wat-Non-Pot-User-Def-Line
	1234567ECON.DGN	ECON	ECON_E_Major-Contour-Line (Optional)
			ECON_E_Major-Contour-Text (Optional)
			ECON_E_Minor-Contour-Line (Optional)
			ECON_E_Minor-Contour-Text (Optional)
			ECON_E_Slope Direction-Line (Optional)
			*Denotes level for 20 Scale Plans.
			^Denotes level for 50 Scale Plans.

Design File Name	Reference File Name(s)	Logical Name(s)	Levels On (See Plan Drawing Levels Section for Level Usage)
	1234567FCON.DGN	FCON	FCON_P_Major-Contour-Line (Optional)
			FCON_P_Major-Contour-Text (Optional)
			FCON_P_Minor-Contour-Line (Optional)
			FCON_P_Minor-Contour-Text (Optional)
			FCON_P_Slope Direction-Line (Optional)
	1234567LIMT.DGN	LIMT	LIMT_P_STKCUT_Const-Limit-Cut-Line
			LIMT_P_CUT_Const-Limit-Cut-Cell
			LIMT_P_STKFIL_Const-Limit-Fill-Line
			LIMT_P_FILL_Const-Limit-Fill-Cell
	1234567PROP.DGN	PROP	PROP_E_PAR-PL-Line
			PROP_E_RWE-Cell
			PROP_E_RWE-Line
			PROP_E_RWRR-Line
			PROP_E_RWRR-Text
			PROP_E_RWU-Line
			PROP_E_RWU-Text
			PROP_E_POEL-Line
			PROP_E_POEL-Text
			PROP_E_BMISC-Line
			PROP_E_BMISC-Text
	1234567TOPO.DGN	TOPO	TOPO_E_TEAP-Line
			TOPO_E_TEAS-Line

Design File Name	Reference File Name(s)	Logical Name(s)	Levels On (See Plan Drawing Levels Section for Level Usage)
			TOPO_E_TECP-Line
			TOPO_E_TEDR-Line
			TOPO_E_TEST-Line
			TOPO_E_TEDD-Line
			TOPO_E_TEAD-Line
			TOPO_E_TECD-Line
			TOPO_E_TAC-Line
			TOPO_E_TCGF-Line
			TOPO_E_TCGT-Line
			TOPO_E_THC-Line
			TOPO_E_TVG-Line
			TOPO_E_TSW-Line
			TOPO_E_TGR-Line
			TOPO_E_TBAS-Line
			TOPO_E_TBGL-Line
			TOPO_E_TBRDGCEN-Line
			TOPO_E_TBRDGCOR-Line

Design File Name	Reference File Name(s)	Logical Name(s)	Levels On (See Plan Drawing Levels Section for Level Usage)
			TOPO_E_THM-Cell
			TOPO_E_TFP-Line
			TOPO_E_TRCR-Line
			TOPO_E_TRCR-Text
			TOPO_E_TRCRE-Line
			TOPO_E_TRCRE-Text
			TOPO_E_TBLD-Line
			TOPO_E_TBLDRL-Line
			TOPO_E_TUD-Line
			TOPO_E_TS-Line
			TOPO_E_TBC-Line
			TOPO_E_TFE-Line
			TOPO_E_DSTC-Line
			TOPO_E_DDL-Line
			TOPO_E_TCAN-Line
			TOPO_E_THCR-Line
			TOPO_E_THRL-Line
			TOPO_E_TMHCR-Line

Design File Name	Reference File Name(s)	Logical Name(s)	Levels On (See Plan Drawing Levels Section for Level Usage)
			TOPO_E_TMHRL-Line
			TOPO_E_TFCL-Line
			TOPO_E_TFW-Line
			TOPO_E_TFBW-Line
			TOPO_E_TFFW-Line
			TOPO_E_TVF-Line
			TOPO_E_TG-Line
			TOPO_E_TWELL-Line
			TOPO_E_TGFV-Line
			TOPO_E_TGMW-Line
			TOPO_E_TGP-Line
			TOPO_E_TGPI-Line
			TOPO_E_TFT-Line
			TOPO_E_TGST-Line
			TOPO_E_TGVP-Line
			TOPO_E_DCEF-Line
			TOPO_E_DCEF-Text

Design File Name	Reference File Name(s)	Logical Name(s)	Levels On (See Plan Drawing Levels Section for Level Usage)
			TOPO_E_DCB-Cell
			TOPO_E_DCB-Line
			TOPO_E_DCB-Text
			TOPO_E_DCWE-Cell
			TOPO_E_DCWE-Line
			TOPO_E_DCWE-Text
			TOPO_E_DDCB-Cell
			TOPO_E_DDCB-Line
			TOPO_E_DDCB-Text
			TOPO_E_DDI-Cell
			TOPO_E_DDI-Line
			TOPO_E_DDI-Text
			TOPO_E_DHWE-Cell
			TOPO_E_DHWE-Line
			TOPO_E_DHWE-Text
			TOPO_E_DJB-Cell
			TOPO_E_DJB-Line
			TOPO_E_DJB-Text
			TOPO_E_DPC-Line
			TOPO_E_DPC-Text
			TOPO_E_DPM-Line
			TOPO_E_DPM-Text
			TOPO_E_DPP-Line
			TOPO_E_DPP-Text

Design File Name	Reference File Name(s)	Logical Name(s)	Levels On (See Plan Drawing Levels Section for Level Usage)
			TOPO_E_MDITCHFL-Line
			TOPO_E_MDITCHFL-Text
			TOPO_E_DPD-Line
			TOPO_E_DPD-Text
			TOPO_E_DSB-Line
			TOPO_E_DSB-Text
			TOPO_E_DSC-Line
			TOPO_E_DSC-Text
			TOPO_E_DSE-Line
			TOPO_E_DSE-Text
			TOPO_E_DWE-Line
			TOPO_E_DWE-Text
			TOPO_E_DEW-Line
			TOPO_E_DEW-Text
			TOPO_E_DHWM-Line
			TOPO_E_DHWM-Text
			TOPO_E_DSWE-Line
			TOPO_E_DSWE-Text
			TOPO_E_DMISC-Line
			TOPO_E_DMISC-Text
			TOPO_E_TWF-Line
			TOPO_E_TWFT-Line

Design File Name	Reference File Name(s)	Logical Name(s)	Levels On (See Plan Drawing Levels Section for Level Usage)
			TOPO_E_TWFB-Line
			TOPO_E_TSATDSH-Cell
			TOPO_E_TSATDSH-Line
			TOPO_E_TWL-Line
			TOPO_E_TWL-Text
			TOPO_E_TTRE-Line
			TOPO_E_TTRE-Text
			TOPO_E_TGRV-Line
			TOPO_E_DADB-Line
			TOPO_E_DADB-Text
			TOPO_E_DDT-Line
			TOPO_E_DDT-Text
			TOPO_E_DSPURDK-Line
			TOPO_E_TMAR-Line
			TOPO_E_TMPH-Line
			TOPO_E_TKMP-Line
			TOPO_E_TMPR-Line
			TOPO_E_TSC-Cell
			TOPO_E_TSC-Line
			TOPO_E_TSE-Cell
			TOPO_E_TSE-Line

Design File Name	Reference File Name(s)	Logical Name(s)	Levels On (See Plan Drawing Levels Section for Level Usage)
			TOPO_E_TIRRLMT-Line
			TOPO_E_TIRRPVTP-Line
			TOPO_E_TCUL-Line
			TOPO_E_TBCAP-Line
			TOPO_E_TBCL-Line
			TOPO_E_TCOLC-Line
			TOPO_E_TCOLE-Line
			TOPO_E_TENDROLL-Line
			TOPO_E_TMISC-Pnt-Cell
			TOPO_E_UOEL-Cell
			TOPO_E_UOEL-Text
			TOPO_E_UOTL-Cell
			TOPO_E_UOTL-Text
			TOPO_E_UELBOX-Cell
			TOPO_E_UELBOX-Line
			TOPO_E_UELBOX-Text
			TOPO_E_UPP-Cell
			TOPO_E_UPP-Text
			TOPO_E_ULP-Cell
			TOPO_E_ULP-Text

Design File Name	Reference File Name(s)	Logical Name(s)	Levels On (See Plan Drawing Levels Section for Level Usage)
			TOPO_E_UTP-Cell
			TOPO_E_UTP-Text
			TOPO_E_UTPD-Cell
			TOPO_E_UTPD-Text
			TOPO_E_UGP-Cell
			TOPO_E_UGP-Text
			TOPO_E_UPGA-Cell
			TOPO_E_UPGA-Text
			TOPO_E_UYLE-Cell
			TOPO_E_UYLE-Text
			TOPO_E_UYLG-Cell
			TOPO_E_UYLG-Text
			TOPO_E_UWM-Cell
			TOPO_E_UWM-Text
			TOPO_E_UWV-Cell
			TOPO_E_UWV-Text
			TOPO_E_UFH-Cell
			TOPO_E_UFH-Text
			TOPO_E_UMHST-Cell
			TOPO_E_UMHST-Text
			TOPO_E_UMHSTF-Cell
			TOPO_E_UMHSTF-Text

Design File Name	Reference File Name(s)	Logical Name(s)	Levels On (See Plan Drawing Levels Section for Level Usage)
			TOPO_E_UMHT-Cell
			TOPO_E_UMHT-Text
			TOPO_E_UMHE-Cell
			TOPO_E_UMHE-Text
			TOPO_E_UMHSS-Cell
			TOPO_E_UMHSS-Text
			TOPO_E_UMHSSF-Cell
			TOPO_E_UMHSSF-Text
			TOPO_E_USSL-Cell
			TOPO_E_USSL-Text
			TOPO_E_UGM-Cell
			TOPO_E_UGM-Text
			TOPO_E_UNGV-Cell
			TOPO_E_UNGV-Text
			TOPO_E_UNGVP-Cell
			TOPO_E_UNGVP-Text
			TOPO_E_UNGLM-Cell
			TOPO_E_UNGLM-Text
			TOPO_E_SLCD-Pnt#-Text
			TOPO_E_SLCD-Cell
			TOPO_E_SLCD-Line
			TOPO_E_SLCD-Line-Text

Design File Name	Reference File Name(s)	Logical Name(s)	Levels On (See Plan Drawing Levels Section for Level Usage)
			TOPO_E_SDCD-Pnt#-Text
			TOPO_E_SDCD-Cell
			TOPO_E_SDCD-Line
			TOPO_E_SDCD-Line-Text
			TOPO_E_SCCHK-Cell
			TOPO_E_SCCHK-Line
			TOPO_E_SCCHK-Text
			TOPO_E_SBNCHMK-Pnt#-Text
			TOPO_E_SBNCHMK-Cell
			TOPO_E_SBNCHMK-Text
			TOPO_E_SNGSCM-Pnt#-Text
			TOPO_E_SNGSCM-Cell
			TOPO_E_SNGSCM-Text
			TOPO_E_SLCM-Pnt#-Text
			TOPO_E_SLCM-Cell
			TOPO_E_SLCM-Text
			TOPO_E_SLCM-Line
			TOPO_E_POOL-Line
			TOPO_E_POOL-Text
			TOPO_E_FNDN-Line
			TOPO_E_RUIN-Line
			TOPO_E_TANK-Cell
			TOPO_E_TANK-Line

Design File Name	Reference File Name(s)	Logical Name(s)	Levels On (See Plan Drawing Levels Section for Level Usage)
			TOPO_E_DTCH-Line
			TOPO_E_DTCH-Text
			TOPO_E_DTCH-Hidden-Line
			TOPO_E_DTCH-Hidden-Text
			TOPO_E_DITCH-Taper-Cell
			TOPO_E_TWFE-Line
			TOPO_E_TWFE-Text
			TOPO_E_GOLF-Line
			TOPO_E_GOLF-Text
			TOPO_E_Basketball-Court-Cell
			TOPO_E_Basketball-Court-Line
			TOPO_E_Basketball-Court-Text
			TOPO_E_Flow-Arrow-Cell
			TOPO_E_DEW-Hatch-Line
			TOPO_E_TRAIL-Line
			TOPO_E_TRAIL-Text
			TOPO_E_TRCR-Sgnl-Cell
			TOPO_E_TRCR-Sgnl-Line
			TOPO_E_TRCR-Sgnl-Text
			TOPO_E_TRIVER-Cell
			TOPO_E_TRIVER-Line
			TOPO_E_TRIVER-Text

Design File Name	Reference File Name(s)	Logical Name(s)	Levels On (See Plan Drawing Levels Section for Level Usage)
			TOPO_E_TLAKE-Cell
			TOPO_E_TLAKE-Line
			TOPO_E_TLAKE-Text
			TOPO_E_DHDS-Cell
			TOPO_E_DHDS-Line
			TOPO_E_DHDS-Text
	1234567ENVE.DGN	ENVE	ENVE_E_WetInd-Bound-Line
			ENVE_E_WetInd-Stream-Delin-Line
			ENVE_E_WetInd-Stream-Text
			ENVE_E_WetInd-Pattern
			ENVE_E_WetInd-Shape
			ENVE_E_Endgd-Spec-Line
			ENVE_E_Endgd-Spec-Text
			ENVE_E_Endgd-Spec-Pattern
			ENVE_E_Endgd-Spec-Shape
			ENVE_E_Hist-Rsc-Line
			ENVE_E_Hist-Rsc-Text
			ENVE_E_Hist-Rsc-Pattern
			ENVE_E_Hist-Rsc-Shape
			ENVE_E_Arch-Line
			ENVE_E_Arch-Text
			ENVE_E_Arch-Pattern
			ENVE_E_Arch-Shape
			ENVE_E_Cult-Rsc-Delin-Line
			ENVE_E_Cult-Rsc-Text
			ENVE_E_Cult-Rsc-Pattern
			ENVE_E_Cult-Rsc-Shape

Design File Name	Reference File Name(s)	Logical Name(s)	Levels On (See Plan Drawing Levels Section for Level Usage)
			ENVE_E_Haz-Mat-Delin-Line
			ENVE_E_Haz-Mat-Text
			ENVE_E_Haz-Mat-Pattern
			ENVE_E_Haz-Mat-Shape
			ENVE_E_Env-Justice-Line
			ENVE_E_Env-Justice-Text
			ENVE_E_Env-Justice-Pattern
			ENVE_E_Env-Justice-Shape
			ENVE_E_ESA-Line
			ENVE_E_ESA-Text
			ENVE_E_ESA-Pattern
			ENVE_E_ESA-Shape
	1234567ENVP.DGN	ENVP	ENVP_P_Relocations-Line
			ENVP_P_Relocations-Text
			ENVP_P_Socl-Resc-Impact-Area-Line
			ENVP_P_Socl-Resc-Impact-Area-Pattern
			ENVP_P_Socl-Resc-Impact-Area-Text
			ENVP_P_Hist-APE-Line
			ENVP_P_Hist-APE-Pattern
			ENVP_P_Hist-APE-Text
			ENVP_P_Cultrl-Resc-Impact-Area-Line
			ENVP_P_Cultrl-Resc-Impact-Area-Pattern
			ENVP_P_Cultrl-Resc-Impact-Area-Text
			ENVP_P_Wetlnd-Impact-Area-Line
			ENVP_P_Wetlnd-Impact-Area-Pattern
			ENVP_P_Wetlnd-Impact-Area-Text

Design File Name	Reference File Name(s)	Logical Name(s)	Levels On (See Plan Drawing Levels Section for Level Usage)
			ENVP_P_WetInd-Mitigat-Site-Line
			ENVP_P_WetInd-Mitigat-Site-Pattern
			ENVP_P_WetInd-Mitigat-Site-Text
			ENVP_P_Fldplain-Impact-Area-Line
			ENVP_P_Fldplain-Impact-Area-Pattern
			ENVP_P_Fldplain-Impact-Area-Text
			ENVP_P_Impacted-UST
			ENVP_P_Noise-Study-Recept
			ENVP_P_Noise-Study-Readings
			ENVP_P_Noise-Study-Proj-Noise-Lvls
			ENVP_P_Noise-Study-Noise-Cont
			ENVP_P_Noise-Study-Impacted-Prop
			ENVP_P_Viewshed-Vis-Impact

Design File Name	Reference File Name(s)	Logical Name(s)	Levels On (See Plan Drawing Levels Section for Level Usage)
1234567_35.DGN [m]	NA	NA	SHT_B_35-Bridge-Plans
			SHT_B_Legend-Logo-Scale
			SHT_B_Misc-P
			SHT_B_North-Arrow
			SHT_B_Plot-Sub-Text
			SHT_B_Plotting-Info-Tags
			SHT_B_Sheet-Outline-Line
			SHT_B_Sheet-Outline-Text
			SHT_B_Title-Block
			SHT_B_Plot-Border-Inner-Line
			SHT_B_Plot-Border-Outer-Line
	1234567BRDG.DGN	BRDG	
[m] Multi Drawing DGN Drawing File			

2-5 (36)Bridge Culvert Plans

Design File Name	Reference File Name(s)	Logical Name(s)	Levels On (See Plan Drawing Levels Section for Level Usage)
1234567_36.DGN [m]	NA	NA	SHT_B_36-Bridge-Culvert-Plans
			SHT_B_Legend-Logo-Scale
			SHT_B_Misc-P
			SHT_B_North-Arrow
			SHT_B_Plot-Sub-Text
			SHT_B_Plotting-Info-Tags
			SHT_B_Sheet-Outline-Line
			SHT_B_Sheet-Outline-Text
			SHT_B_Title-Block
			SHT_B_Plot-Border-Inner-Line
			SHT_B_Plot-Border-Outer-Line
	1234567BRDG.DGN	BRDG	
[m] Multi Drawing DGN Drawing File			

2-5 (37)Miscellaneous Structural

Design File Name	Reference File Name(s)	Logical Name(s)	Levels On (See Plan Drawing Levels Section for Level Usage)
1234567_37.DGN [m]	NA	NA	SHT_B_37-Miscellaneous-Structures
			SHT_B_Legend-Logo-Scale
			SHT_B_Misc-P
			SHT_B_North-Arrow
			SHT_B_Plot-Sub-Text
			SHT_B_Plotting-Info-Tags
			SHT_B_Sheet-Outline-Line
			SHT_B_Sheet-Outline-Text
			SHT_B_Title-Block
			SHT_B_Plot-Border-Inner-Line
			SHT_B_Plot-Border-Outer-Line
	1234567BRDG.DGN	BRDG	
[m] Multi Drawing DGN Drawing File			

2-5 (38)Special Construction Detail

Design File Name	Reference File Name(s)	Logical Name(s)	Levels On
1234567_38-0001.DGN [m]	NA	NA	SHT_B_38-Special-Construction-Detail
			SHT_B_Legend-Logo-Scale
			SHT_B_Misc-P
			SHT_B_North-Arrow
			SHT_B_Plot-Sub-Text
			SHT_B_Plotting-Info-Tags
			SHT_B_Sheet-Outline-Line
			SHT_B_Sheet-Outline-Text
			SHT_B_Title-Block
			SHT_B_Plot-Border-Inner-Line
			SHT_B_Plot-Border-Outer-Line
[m] Multi Drawing DGN Drawing File			

2-5 (39)Special Design Box Culverts

Design File Name	Reference File Name(s)	Logical Name(s)	Levels On
1234567_39.DGN [m]	NA	NA	SHT_B_39-Special-Culverts
			SHT_B_Legend-Logo-Scale
			SHT_B_Misc-P
			SHT_B_North-Arrow
			SHT_B_Plot-Sub-Text
			SHT_B_Plotting-Info-Tags
			SHT_B_Sheet-Outline-Line
			SHT_B_Sheet-Outline-Text
			SHT_B_Title-Block
			SHT_B_Plot-Border-Inner-Line
			SHT_B_Plot-Border-Outer-Line
[m] Multi Drawing DGN Drawing File			

Design File Name	Reference File Name(s)	Logical Name(s)	Levels On
1234567_40.DGN [m]	NA	NA	SHT_B_40-Construction-Details
			SHT_B_Legend-Logo-Scale
			SHT_B_Misc-P
			SHT_B_North-Arrow
			SHT_B_Plot-Sub-Text
			SHT_B_Plotting-Info-Tags
			SHT_B_Sheet-Outline-Line
			SHT_B_Sheet-Outline-Text
			SHT_B_Title-Block
			SHT_B_Plot-Border-Inner-Line
			SHT_B_Plot-Border-Outer-Line
[m] Multi Drawing DGN Drawing File			

Design File Name	Reference File Name(s)	Logical Name(s)	Levels On
1234567_41.DGN [m]	NA	NA	SHT_B_41-Georgia-Standards
			SHT_B_Legend-Logo-Scale
			SHT_B_Misc-P
			SHT_B_North-Arrow
			SHT_B_Plot-Sub-Text
			SHT_B_Plotting-Info-Tags
			SHT_B_Sheet-Outline-Line
			SHT_B_Sheet-Outline-Text
			SHT_B_Title-Block
			SHT_B_Plot-Border-Inner-Line
			SHT_B_Plot-Border-Outer-Line
[m] Multi Drawing DGN Drawing File			

Design File Name	Reference File Name(s)	Logical Name(s)	Levels On (See Plan Drawing Levels Section for Level Usage)
1234567_44-0001.DGN [s]	NA	NA	SHT_B_44-Utility-Relocation-Plans
			SHT_B_24-Utility-Plans
			SHT_B_Legend-Logo-Scale
			SHT_B_Misc-P
			SHT_B_North-Arrow
			SHT_B_Plot-Sub-Text
			SHT_B_Plotting-Info-Tags
			SHT_B_Sheet-Outline-Line
			SHT_B_Sheet-Outline-Text
			SHT_B_Title-Block
			SHT_B_Plot-Border-Inner-Line
			SHT_B_Plot-Border-Outer-Line
			SHT_B_Match-Lines-Line
			SHT_B_Match-Lines-Text
	1234567MAIN.DGN	MAIN	MAIN_P_CONSTCL-Cell
			MAIN_P_CONSTCL-Line
			MAIN_P_CONSTCL-Tic-Sta-Cell
			MAIN_P_CONSTCL-Tic-Sta-Line
			MAIN_P_CONSTCL-Tic-Sta-Text
			MAIN_P_CONSTCL-Brng-Text
			MAIN_P_CONSTCL-Curve-Data-Cell
			MAIN_P_CONSTCL-Curve-Data-Line
			MAIN_P_CONSTCL-Curve-Data-Text
			MAIN_P_SIDECL-Cell
			MAIN_P_SIDECL-Line
			MAIN_P_SIDECL-Tic-Sta-Cell
			MAIN_P_SIDECL-Tic-Sta-Line
			MAIN_P_SIDECL-Tic-Sta-Text
			MAIN_P_SIDECL-Brng-Text
[s] Single Drawing DGN Drawing File			

Design File Name	Reference File Name(s)	Logical Name(s)	Levels On (See Plan Drawing Levels Section for Level Usage)
			MAIN_P_SIDECL-Curve-Data-Cell
			MAIN_P_SIDECL-Curve-Data-Line
			MAIN_P_SIDECL-Curve-Data-Text
			MAIN_P_EOP-Line
			MAIN_P_Appr-Slab-Cell
			MAIN_P_Appr-Slab-Line
			MAIN_P_EPSHLDR-Line
			MAIN_P_Bridge-Cell
			MAIN_P_Bridge-Line
			MAIN_P_Driveway-Cell
			MAIN_P_Driveway-Line
			MAIN_P_Curb-Gutter-Cell
			MAIN_P_Curb-Gutter-Line
			MAIN_P_Sidewalk-Cell
			MAIN_P_Sidewalk-Line
			MAIN_P_Guardrail-Cell
			MAIN_P_Guardrail-Line
			MAIN_P_Median-Side-Barrier-Cell
			MAIN_P_Median-Side-Barrier-Line
			MAIN_P_Retain-Wall-Cell
			MAIN_P_Retain-Wall-Line
			MAIN_P_Sound-Barrier-Wall-Cell
			MAIN_P_Sound-Barrier-Wall-Line

Design File Name	Reference File Name(s)	Logical Name(s)	Levels On (See Plan Drawing Levels Section for Level Usage)
			MAIN_P_Fence-Cell
			MAIN_P_Fence-Line
			MAIN_P_Misc-Const-Feat-Line
			MAIN_P_Details-End-Proj-CL-Intersect-Label-Text
			MAIN_P_Details-Begin-End-Const-Limit-Const-Label-Text
			MAIN_P_Details-RouteName-CL-Text
			MAIN_P_Details-Rdwy-Dim-Cell
			MAIN_P_Details-Rdwy-Dim-Line
			MAIN_P_Misc-Const-Feat-Cell
			MAIN_P_SHLDR-Cell
			MAIN_P_SHLDR-Text
	1234567DRNG.DGN	DRNG	DRNG_P_Storm-Drain-Struct-Text
			DRNG_P_Storm-Drain-Struct
			DRNG_P_Storm-Drain-Pipe-Line
			DRNG_P_Storm-Drain-Pipe-Text
			DRNG_P_Ditch-and-Channel-Line
			DRNG_P_Cross-Drain-and-Culv-Line
			DRNG_P_Cross-Drain-and-Culv-Text
			DRNG_P_Bridge-Culv-Line
			DRNG_P_Bridge-Culv-Text
			DRNG_P_Sediment-Basin-Line
			DRNG_P_Detention-Pond-Line

Design File Name	Reference File Name(s)	Logical Name(s)	Levels On (See Plan Drawing Levels Section for Level Usage)
			DRNG_P_Perm-Riprap-Pattern
			DRNG_P_Perm-Ditch-Protect-Line
	1234567REQD.DGN	REQD	REQD_P_Parcel-Owner-Text
			REQD_P_Parcel-Owner-#-Text
			REQD_P_Parcel-Reqd-RW-Tract#-Text
			REQD_P_RWRM-RW-Cell
			REQD_P_RWRM-RW-Line
			REQD_P_RWRM-RW-Marker
			REQD_P_RWRM-RW-Text
			REQD_P_REQD-RW-Cell
			REQD_P_REQD-RW-Line
			REQD_P_REQD-RW-Ltd-Access
			REQD_P_REQD-RW-Desc-Text
			REQD_P_PESMT-Line
			REQD_P_TESMT-Line
			REQD_P_TESMT-Pnt#-Line
			REQD_P_DWESMT-Line
	1234567SIGN.DGN	SIGN	SIGN_E_SM-Cell
			SIGN_P_OVHD_Sign-Structure-and-Strain-Pole
			SIGN_P_OVHD_Span-Wire
			SIGN_P_SM-Cell
	1234567SGNL.DGN	SGNL	SGNL_E_Signal-Signal
			SGNL_E_Signal-Controller
			SGNL_E_Signal-Conduit-and-Pullbox
			SGNL_P_Signal-Sign
			SGNL_P_Signal-Signal-Pole

Design File Name	Reference File Name(s)	Logical Name(s)	Levels On (See Plan Drawing Levels Section for Level Usage)
			SGNL_P_Signal-Mast-Arms
			SGNL_P_Signal-Span-Wire
			SGNL_P_Signal-Control-Cabinet
			SGNL_P_Signal-Shared-Signal-and-Comm-Conduit
			SGNL_P_Signal-Shared-Signal-and-Comm-Pullbox
			SGNL_P_Signal-Pedestrian-Pedestal-Pole
			SGNL_P_Signal-Comm-Only-Conduit
			SGNL_P_Signal-Comm-Only-Pullbox
			SGNL_P_Signal-Loop
			SGNL_P_Signal-Signal-Only-Pullbox
			SGNL_P_Signal-Signal-Only-Pullbox-TP2
			SGNL_P_Signal-Signal-Only-Conduit
			SGNL_P_Signal-Loop-lead-In
			SGNL_P_Signal-Text
	1234567UTLE.DGN	UTLE	UTLE_E_Elec-Cell
			UTLE_E_Elec-Vault-Line
			UTLE_E_UG-Elec-Text
			UTLE_E_UG-Elec-Line
			UTLE_E_UG-Elec-Line-Qual-B
			UTLE_E_UG-Elec-Line-Qual-C
			UTLE_E_Gas-Cell
			UTLE_E_UG-Gas-Text
			UTLE_E_UG-Gas-Line
			UTLE_E_UG-Gas-Line-Qual-B
			UTLE_E_UG-Gas-Line-Qual-C
			*UTLE_E_UG-Gas-Line-24
			^UTLE_E_UG-Gas-Line-24-50
			*UTLE_E_UG-Gas-Line-24-Qual-B
			^UTLE_E_UG-Gas-Line-24-Qual-B-50
			*Denotes level for 20 Scale Plans.
			^Denotes level for 50 Scale Plans.

Design File Name	Reference File Name(s)	Logical Name(s)	Levels On (See Plan Drawing Levels Section for Level Usage)
			*UTLE_E_UG-Gas-Line-24-Qual-C
			^UTLE_E_UG-Gas-Line-24-Qual-C-50
			*UTLE_E_UG-Gas-Line-30
			^UTLE_E_UG-Gas-Line-30-50
			*UTLE_E_UG-Gas-Line-30-Qual-B
			^UTLE_E_UG-Gas-Line-30-Qual-B-50
			*UTLE_E_UG-Gas-Line-30-Qual-C
			^UTLE_E_UG-Gas-Line-30-Qual-C-50
			*UTLE_E_UG-Gas-Line-36
			^UTLE_E_UG-Gas-Line-36-50
			*UTLE_E_UG-Gas-Line-36-Qual-B
			^UTLE_E_UG-Gas-Line-36-Qual-B-50
			*UTLE_E_UG-Gas-Line-36-Qual-C
			^UTLE_E_UG-Gas-Line-36-Qual-C-50
			*UTLE_E_UG-Gas-Line-42
			^UTLE_E_UG-Gas-Line-42-50
			*UTLE_E_UG-Gas-Line-42-Qual-B
			^UTLE_E_UG-Gas-Line-42-Qual-B-50
			*UTLE_E_UG-Gas-Line-42-Qual-C
			^UTLE_E_UG-Gas-Line-42-Qual-C-50
			*UTLE_E_UG-Gas-Line-48
			^UTLE_E_UG-Gas-Line-48-50
			*UTLE_E_UG-Gas-Line-48-Qual-B
			^UTLE_E_UG-Gas-Line-48-Qual-B-50
			*UTLE_E_UG-Gas-Line-48-Qual-C
			^UTLE_E_UG-Gas-Line-48-Qual-C-50
			*Denotes level for 20 Scale Plans.
			^Denotes level for 50 Scale Plans.

Design File Name	Reference File Name(s)	Logical Name(s)	Levels On (See Plan Drawing Levels Section for Level Usage)
			UTLE_E_Traf-Ctrl-Cell
			UTLE_E_UG-Traf-Ctrl-Text
			UTLE_E_UG-Traf-Ctrl-Line
			UTLE_E_UG-Traf-Ctrl-Line-Qual-B
			UTLE_E_UG-Traf-Ctrl-Line-Qual-C
			UTLE_E_San-Swr-Cell
			UTLE_E_UG-San-Swr-Text
			UTLE_E_UG-San-Swr-Line
			UTLE_E_UG-San-Swr-Line-Qual-B
			UTLE_E_UG-San-Swr-Line-Qual-C
			*UTLE_E_UG-San-Swr-Line-24
			^UTLE_E_UG-San-Swr-Line-24-50
			*UTLE_E_UG-San-Swr-Line-24-Qual-B
			^UTLE_E_UG-San-Swr-Line-24-Qual-B-50
			*UTLE_E_UG-San-Swr-Line-24-Qual-C
			^UTLE_E_UG-San-Swr-Line-24-Qual-C-50
			*UTLE_E_UG-San-Swr-Line-30
			^UTLE_E_UG-San-Swr-Line-30-50
			*UTLE_E_UG-San-Swr-Line-30-Qual-B
			^UTLE_E_UG-San-Swr-Line-30-Qual-B-50
			*UTLE_E_UG-San-Swr-Line-30-Qual-C
			^UTLE_E_UG-San-Swr-Line-30-Qual-C-50
			*UTLE_E_UG-San-Swr-Line-36
			^UTLE_E_UG-San-Swr-Line-36-50
			*UTLE_E_UG-San-Swr-Line-36-Qual-B
			^UTLE_E_UG-San-Swr-Line-36-Qual-B-50
			*UTLE_E_UG-San-Swr-Line-36-Qual-C
			^UTLE_E_UG-San-Swr-Line-36-Qual-C-50
			*Denotes level for 20 Scale Plans.
			^Denotes level for 50 Scale Plans.

Design File Name	Reference File Name(s)	Logical Name(s)	Levels On (See Plan Drawing Levels Section for Level Usage)
			*UTLE_E_UG-San-Swr-Line-42
			^UTLE_E_UG-San-Swr-Line-42-50
			*UTLE_E_UG-San-Swr-Line-42-Qual-B
			^UTLE_E_UG-San-Swr-Line-42-Qual-B-50
			*UTLE_E_UG-San-Swr-Line-42-Qual-C
			^UTLE_E_UG-San-Swr-Line-42-Qual-C-50
			*UTLE_E_UG-San-Swr-Line-48
			^UTLE_E_UG-San-Swr-Line-48-50
			*UTLE_E_UG-San-Swr-Line-48-Qual-B
			^UTLE_E_UG-San-Swr-Line-48-Qual-B-50
			*UTLE_E_UG-San-Swr-Line-48-Qual-C
			^UTLE_E_UG-San-Swr-Line-48-Qual-C-50
			UTLE_E_San-Force-Main-Cell
			UTLE_E_UG-San-Force-Main-Text
			UTLE_E_UG-San-Force-Main-Line
			UTLE_E_UG-San-Force-Main-Line-Qual-B
			UTLE_E_UG-San-Force-Main-Line-Qual-C
			UTLE_E_Wat-Cell
			UTLE_E_UG-Wat-Text
			UTLE_E_UG-Wat-Line
			UTLE_E_UG-Wat-Line-Qual-B
			UTLE_E_UG-Wat-Line-Qual-C
			*UTLE_E_UG-Wat-Line-24
			^UTLE_E_UG-Wat-Line-24-50
			*UTLE_E_UG-Wat-Line-24-Qual-B
			^UTLE_E_UG-Wat-Line-24-Qual-B-50
			*UTLE_E_UG-Wat-Line-24-Qual-C
			^UTLE_E_UG-Wat-Line-24-Qual-C-50
			*Denotes level for 20 Scale Plans.
			^Denotes level for 50 Scale Plans.

Design File Name	Reference File Name(s)	Logical Name(s)	Levels On (See Plan Drawing Levels Section for Level Usage)
			*UTLE_E_UG-Wat-Line-30
			^UTLE_E_UG-Wat-Line-30-50
			*UTLE_E_UG-Wat-Line-30-Qual-B
			^UTLE_E_UG-Wat-Line-30-Qual-B-50
			*UTLE_E_UG-Wat-Line-30-Qual-C
			^UTLE_E_UG-Wat-Line-30-Qual-C-50
			*UTLE_E_UG-Wat-Line-36
			^UTLE_E_UG-Wat-Line-36-50
			*UTLE_E_UG-Wat-Line-36-Qual-B
			^UTLE_E_UG-Wat-Line-36-Qual-B-50
			*UTLE_E_UG-Wat-Line-36-Qual-C
			^UTLE_E_UG-Wat-Line-36-Qual-C-50
			*UTLE_E_UG-Wat-Line-42
			^UTLE_E_UG-Wat-Line-42-50
			*UTLE_E_UG-Wat-Line-42-Qual-B
			^UTLE_E_UG-Wat-Line-42-Qual-B-50
			*UTLE_E_UG-Wat-Line-42-Qual-C
			^UTLE_E_UG-Wat-Line-42-Qual-C-50
			*UTLE_E_UG-Wat-Line-48
			^UTLE_E_UG-Wat-Line-48-50
			*UTLE_E_UG-Wat-Line-48-Qual-B
			^UTLE_E_UG-Wat-Line-48-Qual-B-50
			*UTLE_E_UG-Wat-Line-48-Qual-C
			^UTLE_E_UG-Wat-Line-48-Qual-C-50
			UTLE_E_TV-Cell
			UTLE_E_UG-TV-Text
			UTLE_E_UG-TV-Line
			UTLE_E_UG-TV-Line-Qual-B
			UTLE_E_UG-TV-Line-Qual-C
			*Denotes level for 20 Scale Plans.
			^Denotes level for 50 Scale Plans.

Design File Name	Reference File Name(s)	Logical Name(s)	Levels On (See Plan Drawing Levels Section for Level Usage)
			UTLE_E_Petro-Cell
			UTLE_E_UG-Petro-Text
			UTLE_E_UG-Petro-Line
			UTLE_E_UG-Petro-Line-Qual-B
			UTLE_E_UG-Petro-Line-Qual-C
			*UTLE_E_UG-Petro-Line-24
			^UTLE_E_UG-Petro-Line-24-50
			*UTLE_E_UG-Petro-Line-24-Qual-B
			^UTLE_E_UG-Petro-Line-24-Qual-B-50
			*UTLE_E_UG-Petro-Line-24-Qual-C
			^UTLE_E_UG-Petro-Line-24-Qual-C-50
			*UTLE_E_UG-Petro-Line-30
			^UTLE_E_UG-Petro-Line-30-50
			*UTLE_E_UG-Petro-Line-30-Qual-B
			^UTLE_E_UG-Petro-Line-30-Qual-B-50
			*UTLE_E_UG-Petro-Line-30-Qual-C
			^UTLE_E_UG-Petro-Line-30-Qual-C-50
			*UTLE_E_UG-Petro-Line-36
			^UTLE_E_UG-Petro-Line-36-50
			*UTLE_E_UG-Petro-Line-36-Qual-B
			^UTLE_E_UG-Petro-Line-36-Qual-B-50
			*UTLE_E_UG-Petro-Line-36-Qual-C
			^UTLE_E_UG-Petro-Line-36-Qual-C-50
			*UTLE_E_UG-Petro-Line-42
			^UTLE_E_UG-Petro-Line-42-50
			*UTLE_E_UG-Petro-Line-42-Qual-B
			^UTLE_E_UG-Petro-Line-42-Qual-B-50
			*UTLE_E_UG-Petro-Line-42-Qual-C
			^UTLE_E_UG-Petro-Line-42-Qual-C-50
			*UTLE_E_UG-Petro-Line-48
			^UTLE_E_UG-Petro-Line-48-50
			*Denotes level for 20 Scale Plans.
			^Denotes level for 50 Scale Plans.

Design File Name	Reference File Name(s)	Logical Name(s)	Levels On (See Plan Drawing Levels Section for Level Usage)
			*UTLE_E_UG-Petro-Line-48-Qual-B
			^UTLE_E_UG-Petro-Line-48-Qual-B-50
			*UTLE_E_UG-Petro-Line-48-Qual-C
			^UTLE_E_UG-Petro-Line-48-Qual-C-50
			UTLE_E_Tele-Cell
			UTLE_E_UG-Tele-Text
			UTLE_E_UG-Tele-Line
			UTLE_E_UG-Tele-Line-Qual-B
			UTLE_E_UG-Tele-Line-Qual-C
			UTLE_E_Wat-Non-Pot-Cell
			UTLE_E_UG-Wat-Non-Pot-Text
			UTLE_E_UG-Wat-Non-Pot-Line
			UTLE_E_UG-Wat-Non-Pot-Line-Qual-B
			UTLE_E_UG-Wat-Non-Pot-Line-Qual-C
			*UTLE_E_UG-Wat-Non-Pot-Line-24
			^UTLE_E_UG-Wat-Non-Pot-Line-24-50
			*UTLE_E_UG-Wat-Non-Pot-Line-24-Qual-B
			^UTLE_E_UG-Wat-Non-Pot-Line-24-Qual-B-50
			*UTLE_E_UG-Wat-Non-Pot-Line-24-Qual-C
			^UTLE_E_UG-Wat-Non-Pot-Line-24-Qual-C-50
			*UTLE_E_UG-Wat-Non-Pot-Line-30
			^UTLE_E_UG-Wat-Non-Pot-Line-30-50
			*UTLE_E_UG-Wat-Non-Pot-Line-30-Qual-B
			^UTLE_E_UG-Wat-Non-Pot-Line-30-Qual-B-50
			*UTLE_E_UG-Wat-Non-Pot-Line-30-Qual-C
			^UTLE_E_UG-Wat-Non-Pot-Line-30-Qual-C-50
			*UTLE_E_UG-Wat-Non-Pot-Line-36
			^UTLE_E_UG-Wat-Non-Pot-Line-36-50
			*Denotes level for 20 Scale Plans.
			^Denotes level for 50 Scale Plans.

Design File Name	Reference File Name(s)	Logical Name(s)	Levels On (See Plan Drawing Levels Section for Level Usage)
			*UTLE_E_UG-Wat-Non-Pot-Line-36-Qual-B
			^UTLE_E_UG-Wat-Non-Pot-Line-36-Qual-B-50
			*UTLE_E_UG-Wat-Non-Pot-Line-36-Qual-C
			^UTLE_E_UG-Wat-Non-Pot-Line-36-Qual-C-50
			*UTLE_E_UG-Wat-Non-Pot-Line-42
			^UTLE_E_UG-Wat-Non-Pot-Line-42-50
			*UTLE_E_UG-Wat-Non-Pot-Line-42-Qual-B
			^UTLE_E_UG-Wat-Non-Pot-Line-42-Qual-B-50
			*UTLE_E_UG-Wat-Non-Pot-Line-42-Qual-C
			^UTLE_E_UG-Wat-Non-Pot-Line-42-Qual-C-50
			*UTLE_E_UG-Wat-Non-Pot-Line-48
			^UTLE_E_UG-Wat-Non-Pot-Line-48-50
			*UTLE_E_UG-Wat-Non-Pot-Line-48-Qual-B
			^UTLE_E_UG-Wat-Non-Pot-Line-48-Qual-B-50
			*UTLE_E_UG-Wat-Non-Pot-Line-48-Qual-C
			^UTLE_E_UG-Wat-Non-Pot-Line-48-Qual-C-50
			UTLE_E_Steam-Cell
			UTLE_E_UG-Steam-Text
			UTLE_E_UG-Steam-Line
			UTLE_E_UG-Steam-Line-Qual-B
			UTLE_E_UG-Steam-Line-Qual-C
			*UTLE_E_UG-Steam-Line-24
			^UTLE_E_UG-Steam-Line-24-50
			*UTLE_E_UG-Steam-Line-24-Qual-B
			^UTLE_E_UG-Steam-Line-24-Qual-B-50
			*UTLE_E_UG-Steam-Line-24-Qual-C
			^UTLE_E_UG-Steam-Line-24-Qual-C-50
			*UTLE_E_UG-Steam-Line-30
			^UTLE_E_UG-Steam-Line-30-50
			*Denotes level for 20 Scale Plans.
			^Denotes level for 50 Scale Plans.

Design File Name	Reference File Name(s)	Logical Name(s)	Levels On (See Plan Drawing Levels Section for Level Usage)
			*UTLE_E_UG-Steam-Line-30-Qual-B
			^UTLE_E_UG-Steam-Line-30-Qual-B-50
			*UTLE_E_UG-Steam-Line-30-Qual-C
			^UTLE_E_UG-Steam-Line-30-Qual-C-50
			*UTLE_E_UG-Steam-Line-36
			^UTLE_E_UG-Steam-Line-36-50
			*UTLE_E_UG-Steam-Line-36-Qual-B
			^UTLE_E_UG-Steam-Line-36-Qual-B-50
			*UTLE_E_UG-Steam-Line-36-Qual-C
			^UTLE_E_UG-Steam-Line-36-Qual-C-50
			*UTLE_E_UG-Steam-Line-42
			^UTLE_E_UG-Steam-Line-42-50
			*UTLE_E_UG-Steam-Line-42-Qual-B
			^UTLE_E_UG-Steam-Line-42-Qual-B-50
			*UTLE_E_UG-Steam-Line-42-Qual-C
			^UTLE_E_UG-Steam-Line-42-Qual-C-50
			*UTLE_E_UG-Steam-Line-48
			^UTLE_E_UG-Steam-Line-48-50
			*UTLE_E_UG-Steam-Line-48-Qual-B
			^UTLE_E_UG-Steam-Line-48-Qual-B-50
			*UTLE_E_UG-Steam-Line-48-Qual-C
			^UTLE_E_UG-Steam-Line-48-Qual-C-50
			UTLE_E_UG-Utl-Unknown-Line-Qual-B
			UTLE_E_UG-Utl-Unknown-Text
			UTLE_E_OVHD-Tele-Text
			UTLE_E_OVHD-Tele-Line
			*Denotes level for 20 Scale Plans.
			^Denotes level for 50 Scale Plans.

Design File Name	Reference File Name(s)	Logical Name(s)	Levels On (See Plan Drawing Levels Section for Level Usage)
			UTLE_E_OVHD-TV-Text
			UTLE_E_OVHD-TV-Line
			UTLE_E_OVHD-Elec-Text
			UTLE_E_OVHD-Elec-Line
			UTLE_E_OVHD-Traf-Ctrl-Text
			UTLE_E_OVHD-Traf-Ctrl-Line
			UTLE_E_OVHD-Combo-Util-Text
			UTLE_E_OVHD-Combo-Util-Line-Elec-Tele
			UTLE_E_OVHD-Combo-Util-Line-Elec-Tele-Traf-Ctrl
			UTLE_E_OVHD-Combo-Util-Line-Elec-Tele-TV
			UTLE_E_OVHD-Combo-Util-Line-Elec-Tele-TV-Text
			UTLE_E_OVHD-Combo-Util-Line-Elec-Tele-TV-Traf-Ctrl
			UTLE_E_OVHD-Combo-Util-Line-Elec-Tele-TV-Traf-Ctrl-Text
			UTLE_E_OVHD-Combo-Util-Line-Elec-Traf-Text
			UTLE_E_OVHD-Combo-Util-Line-Elec-Traf-Ctrl
			UTLE_E_OVHD-Combo-Util-Line-Elec-Traf-Ctrl-Text
			UTLE_E_OVHD-Combo-Util-Line-Elec-TV
			UTLE_E_OVHD-Combo-Util-Line-Elec-TV-Text
			UTLE_E_OVHD-Combo-Util-Line-Elec-TV-Traf-Ctrl
			UTLE_E_OVHD-Combo-Util-Line-Elec-TV-Traf-Ctrl-Text
			UTLE_E_OVHD-Combo-Util-Line-Guy-Wire
			UTLE_E_OVHD-Combo-Util-Line-Tele-Traf-Ctrl
			UTLE_E_OVHD-Combo-Util-Line-Tele-Traf-Ctrl-Text
			UTLE_E_OVHD-Combo-Util-Line-Tele-TV
			UTLE_E_OVHD-Combo-Util-Line-Tele-TV-Text
			UTLE_E_OVHD-Combo-Util-Line-Tele-TV-Traf-Ctrl
			UTLE_E_OVHD-Combo-Util-Line-Tele-TV-Traf-Ctrl-Text
			*Denotes level for 20 Scale Plans.
			^Denotes level for 50 Scale Plans.

Design File Name	Reference File Name(s)	Logical Name(s)	Levels On (See Plan Drawing Levels Section for Level Usage)
			UTLE_E_OVHD-Combo-Util-Line-TV-Traf-Ctrl
			UTLE_E_OVHD-Combo-Util-Line-TV-Traf-Ctrl-Text
			UTLE_E_UG-Gas-Line-User-Def
			UTLE_E_UG-Gas-Line-User-Def-Qual-B
			UTLE_E_UG-Gas-Line-User-Def-Qual-C
			UTLE_E_UG-Petro-Line-User-Def
			UTLE_E_UG-Petro-Line-User-Def-Qual-B
			UTLE_E_UG-Petro-Line-User-Def-Qual-C
			UTLE_E_UG-San-Swr-User-Def-Line
			UTLE_E_UG-San-Swr-User-Def-Line-Qual-B
			UTLE_E_UG-San-Swr-User-Def-Line-Qual-C
			UTLE_E_UG-Steam-User-Def-Line
			UTLE_E_UG-Steam-User-Def-Line-Qual-B
			UTLE_E_UG-Steam-User-Def-Line-Qual-C
			UTLE_E_UG-Wat-User-Def-Line
			UTLE_E_UG-Wat-User-Def-Line-Qual-B
			UTLE_E_UG-Wat-User-Def-Line-Qual-C
			UTLE_E_UG-Wat-Non-Pot-User-Def-Line
			UTLE_E_UG-Wat-Non-Pot-User-Def-Line-Qual-B
			UTLE_E_UG-Wat-Non-Pot-User-Def-Line-Qual-C
			UTLE_E_Test-Hole-Cell
			UTLE_E_Test-Hole-Text
			UTLE_E_Limits-of-Study
			*Denotes level for 20 Scale Plans.
			^Denotes level for 50 Scale Plans.

Design File Name	Reference File Name(s)	Logical Name(s)	Levels On (See Plan Drawing Levels Section for Level Usage)
			UTLE_E_Utl-Unknown-Cell
			UTLE_E_Utl-Unknown-Line
			UTLE_E_Utl-Unknown-Text
			UTLE_E_Guy-Cell
			UTLE_E_OVHD-Guy-Text
			UTLE_E_UG-CSan-Swr-Line
			UTLE_E_UG-CSan-Swr-Line-Qual-B
			UTLE_E_UG-Csan-Swr-Line-Qual-C
			*UTLE_E_UG-CSan-Swr-Line-24
			*UTLE_E_UG-CSan-Swr-Line-30
			*UTLE_E_UG-CSan-Swr-Line-36
			*UTLE_E_UG-CSan-Swr-Line-42
			*UTLE_E_UG-CSan-Swr-Line-48
			UTLE_E_UG-CSan-Swr-User-Def-Line
			*UTLE_E_UG-CSan-Swr-Line-24-Qual-B
			*UTLE_E_UG-CSan-Swr-Line-24-Qual-C
			*UTLE_E_UG-CSan-Swr-Line-30-Qual-B
			*UTLE_E_UG-CSan-Swr-Line-30-Qual-C
			*UTLE_E_UG-CSan-Swr-Line-36-Qual-B
			*UTLE_E_UG-CSan-Swr-Line-36-Qual-C
			*UTLE_E_UG-CSan-Swr-Line-42-Qual-B
			*UTLE_E_UG-CSan-Swr-Line-42-Qual-C
			*UTLE_E_UG-CSan-Swr-Line-48-Qual-B
			*UTLE_E_UG-CSan-Swr-Line-48-Qual-C
			UTLE_E_UG-CSan-Swr-User-Def-Line-Qual-B
			UTLE_E_UG-CSan-Swr-User-Def-Line-Qual-C
			^UTLE_E_UG-CSan-Swr-Line-24-50
			^UTLE_E_UG-CSan-Swr-Line-30-50
			*Denotes level for 20 Scale Plans.
			^Denotes level for 50 Scale Plans.

Design File Name	Reference File Name(s)	Logical Name(s)	Levels On (See Plan Drawing Levels Section for Level Usage)
			^UTLE_E_UG-CSan-Swr-Line-36-50
			^UTLE_E_UG-CSan-Swr-Line-42-50
			^UTLE_E_UG-CSan-Swr-Line-48-50
			^UTLE_E_UG-CSan-Swr-24-Qual-B-50
			^UTLE_E_UG-CSan-Swr-24-Qual-C-50
			^UTLE_E_UG-CSan-Swr-30-Qual-B-50
			^UTLE_E_UG-CSan-Swr-30-Qual-C-50
			^UTLE_E_UG-CSan-Swr-36-Qual-B-50
			^UTLE_E_UG-CSan-Swr-36-Qual-C-50
			^UTLE_E_UG-CSan-Swr-42-Qual-B-50
			^UTLE_E_UG-CSan-Swr-42-Qual-C-50
			^UTLE_E_UG-CSan-Swr-48-Qual-B-50
			^UTLE_E_UG-CSan-Swr-48-Qual-C-50
			UTLE_E_UUSTRPOL-Cell
			UTLE_E_UUSTRPOL-Line
			UTLE_E_UUSTRPOL-Text
			UTLE_E_UUELBOX-Cell
			UTLE_E_UUELBOX-Text
			UTLE_E_UUOEL-Cell
			UTLE_E_UUOEL-Text
			UTLE_E_UUOTL-Cell
			UTLE_E_UUOTL-Text
			UTLE_E_UUPP-Cell
			UTLE_E_UUPP-Line
			UTLE_E_UUPP-Text
			UTLE_E_UULP-Cell
			UTLE_E_UULP-Line
			UTLE_E_UULP-Text

Design File Name	Reference File Name(s)	Logical Name(s)	Levels On (See Plan Drawing Levels Section for Level Usage)
			UTLE_E_UUTP-Cell
			UTLE_E_UUTP-Line
			UTLE_E_UUTP-Text
			UTLE_E_UUTPD-Cell
			UTLE_E_UUTPD-Line
			UTLE_E_UUTPD-Text
			UTLE_E_UUGP-Cell
			UTLE_E_UUGP-Line
			UTLE_E_UUGP-Text
			UTLE_E_UUPGA-Cell
			UTLE_E_UUGPA-Text
			UTLE_E_UUYLE-Cell
			UTLE_E_UUYLE-Line
			UTLE_E_UUYLE-Text
			UTLE_E_UUTLG-Cell
			UTLE_E_UUYLG-Text
			UTLE_E_UUWM-Cell
			UTLE_E_UUWM-Line
			UTLE_E_UUWM-Text
			UTLE_E_UUWV-Cell
			UTLE_E_UUWV-Line
			UTLE_E_UUWV-Text
			UTLE_E_UUFH-Cell
			UTLE_E_UUFH-Line
			UTLE_E_UUFH-Text

Design File Name	Reference File Name(s)	Logical Name(s)	Levels On (See Plan Drawing Levels Section for Level Usage)
			UTLE_E_UUMHST-Cell
			UTLE_E_UUMHST-Line
			UTLE_E_UUMHST-Text
			UTLE_E_UUMHSTF-Cell
			UTLE_E_UUMHSTF-Text
			UTLE_E_UUMHT-Cell
			UTLE_E_UUMHT-Line
			UTLE_E_UUMHT-Text
			UTLE_E_UUMHE-Cell
			UTLE_E_UUMHE-Line
			UTLE_E_UUHME-Text
			UTLE_E_UUMHSS-Cell
			UTLE_E_UUMHSS-Text
			UTLE_E_UUMHSSF-Cell
			UTLE_E_UUMHSSF-Text
			UTLE_E_UUSSL- Cell
			UTLE_E_UUSSL-Text
			UTLE_E_UUGM-Cell
			UTLE_E_UUGM-Line
			UTLE_E_UUGM-Text
			UTLE_E_UUNGLM-Cell
			UTLE_E_UUNGLM-Text
			UTLE_E_UUNGV-Cell
			UTLE_E_UUNGV-Line
			UTLE_E_UUNGV-Text

Design File Name	Reference File Name(s)	Logical Name(s)	Levels On (See Plan Drawing Levels Section for Level Usage)
			UTLE_E_UUNGVP-Cell
			UTLE_E_UUNGVP-Text
			UTLE_E_UTRCL-Cell
			UTLE_E_UTRCL-Line
			UTLE_E_UTRCR-Cell
			UTLE_E_UTRCR-Line
			UTLE_E_UTSATDSH-Cell
			UTLE_E_UTSATDSH-Line
			UTLE_E_UTMPR-Cell
			UTLE_E_UTMPR-Line
			UTLE_E_UTMPR-Text
			UTLE_E_UUTSB-Cell
			UTLE_E_UUTSB-Line
			UTLE_E_UUTSB-Text
			UTLE_E_UUPCL-Cell
			UTLE_E_UUPCL-Line
			UTLE_E_UUPCL-Text
			UTLE_E_UUFM-Cell
			UTLE_E_UUFM-Line
			UTLE_E_UUFM-Text
			UTLE_E_SUETOP-Cell
			UTLE_E_SUETOP-Line
			UTLE_E_SUETOP-Text

Design File Name	Reference File Name(s)	Logical Name(s)	Levels On (See Plan Drawing Levels Section for Level Usage)
			UTLE_E_SUEBOT-Cell
			UTLE_E_SUEBOT-Line
			UTLE_E_SUEBOT-Text
			UTLE_E_UXX-Cell
			UTLE_E_UXX-Line
	1234567UTLP.DGN	UTLP	UTLP_P_Elec-Cell
			UTLP_P_Elec-Vault-Line
			UTLP_P_UG-Elec-Text
			UTLP_P_UG-Elec-Line
			UTLP_P_UG-Elec-Line-REM
			UTLP_P_Gas-Cell
			UTLP_P_UG-Gas-Text
			UTLP_P_UG-Gas-Line
			*UTLP_P_UG-Gas-Line-24
			^UTLP_P_UG-Gas-Line-24-50
			*UTLP_P_UG-Gas-Line-30
			^UTLP_P_UG-Gas-Line-30-50
			*UTLP_P_UG-Gas-Line-36
			^UTLP_P_UG-Gas-Line-36-50
			*UTLP_P_UG-Gas-Line-42
			^UTLP_P_UG-Gas-Line-42-50
			*UTLP_P_UG-Gas-Line-48
			^UTLP_P_UG-Gas-Line-48-50
			UTLP_P_UG-Gas-Line-REM
			*Denotes level for 20 Scale Plans.
			^Denotes level for 50 Scale Plans.

Design File Name	Reference File Name(s)	Logical Name(s)	Levels On (See Plan Drawing Levels Section for Level Usage)
			UTLP_P_Petro-Cell
			UTLP_P_UG-Petro-Text
			UTLP_P_UG-Petro-Line
			*UTLP_P_UG-Petro-Line-24
			^UTLP_P_UG-Petro-Line-24-50
			*UTLP_P_UG-Petro-Line-30
			^UTLP_P_UG-Petro-Line-30-50
			*UTLP_P_UG-Petro-Line-36
			^UTLP_P_UG-Petro-Line-36-50
			*UTLP_P_UG-Petro-Line-42
			^UTLP_P_UG-Petro-Line-42-50
			*UTLP_P_UG-Petro-Line-48
			^UTLP_P_UG-Petro-Line-48-50
			UTLP_P_UG-Petro-Line-REM
			UTLP_P_San-Force-Main-Cell
			UTLP_P_UG-San-Force-Main-Text
			UTLP_P_UG-San-Force-Main-Line
			UTLP_P_UG-San-Force-Main-Line-REM
			UTLP_P_San-Swr-Cell
			UTLP_P_UG-San-Swr-Text
			UTLP_P_UG-San-Swr-Line
			*UTLP_P_UG-San-Swr-Line-24
			^UTLP_P_UG-San-Swr-Line-24-50
			*UTLP_P_UG-San-Swr-Line-30
			^UTLP_P_UG-San-Swr-Line-30-50
			*UTLP_P_UG-San-Swr-Line-36
			^UTLP_P_UG-San-Swr-Line-36-50
			*Denotes level for 20 Scale Plans.
			^Denotes level for 50 Scale Plans.

Design File Name	Reference File Name(s)	Logical Name(s)	Levels On (See Plan Drawing Levels Section for Level Usage)
			*UTLP_P_UG-San-Swr-Line-42
			^UTLP_P_UG-San-Swr-Line-42-50
			*UTLP_P_UG-San-Swr-Line-48
			^UTLP_P_UG-San-Swr-Line-48-50
			UTLP_P_UG-San-Swr-Line-REM
			UTLP_P_UG-CSan-Swr-Line
			*UTLP_P_UG-CSan-Swr-Line-24
			*UTLP_P_UG-CSan-Swr-Line-30
			*UTLP_P_UG-CSan-Swr-Line-36
			*UTLP_P_UG-CSan-Swr-Line-42
			*UTLP_P_UG-CSan-Swr-Line-48
			UTLP_P_UG-CSan-Swr-User-Def-Line
			^UTLP_P_UG-CSan-Swr-Line-24-50
			^UTLP_P_UG-CSan-Swr-Line-30-50
			^UTLP_P_UG-CSan-Swr-Line-36-50
			^UTLP_P_UG-CSan-Swr-Line-42-50
			^UTLP_P_UG-CSan-Swr-Line-48-50
			UTLP_P_Steam-Cell
			UTLP_P_UG-Steam-Text
			UTLP_P_UG-Steam-Line
			*UTLP_P_UG-Steam-Line-24
			^UTLP_P_UG-Steam-Line-24-50
			*UTLP_P_UG-Steam-Line-30
			^UTLP_P_UG-Steam-Line-30-50
			*UTLP_P_UG-Steam-Line-36
			^UTLP_P_UG-Steam-Line-36-50
			*UTLP_P_UG-Steam-Line-42
			^UTLP_P_UG-Steam-Line-42-50
			*Denotes level for 20 Scale Plans.
			^Denotes level for 50 Scale Plans.

Design File Name	Reference File Name(s)	Logical Name(s)	Levels On (See Plan Drawing Levels Section for Level Usage)
			*UTLP_P_UG-Steam-Line-48
			^UTLP_P_UG-Steam-Line-48-50
			UTLP_P_UG-Steam-Line-REM
			UTLP_P_Tele-Cell
			UTLP_P_UG-Tele-Text
			UTLP_P_UG-Tele-Line
			UTLP_P_UG-Tele-Line-REM
			UTLP_P_Traf-Ctrl-Cell
			UTLP_P_UG-Traf-Ctrl-Text
			UTLP_P_UG-Traf-Ctrl-Line
			UTLP_P_UG-Traf-Ctrl-Line-REM
			UTLP_P_TV-Cell
			UTLP_P_UG-TV-Text
			UTLP_P_UG-TV-Line
			UTLP_P_UG-TV-Line-REM
			UTLP_P_Wat-Cell
			UTLP_P_UG-Wat-Text
			UTLP_P_UG-Wat-Line
			*UTLP_P_UG-Wat-Line-24
			^UTLP_P_UG-Wat-Line-24-50
			*UTLP_P_UG-Wat-Line-30
			^UTLP_P_UG-Wat-Line-30-50
			*UTLP_P_UG-Wat-Line-36
			^UTLP_P_UG-Wat-Line-36-50
			*Denotes level for 20 Scale Plans.
			^Denotes level for 50 Scale Plans.

Design File Name	Reference File Name(s)	Logical Name(s)	Levels On (See Plan Drawing Levels Section for Level Usage)
			*UTLP_P_UG-Wat-Line-42
			^UTLP_P_UG-Wat-Line-42-50
			*UTLP_P_UG-Wat-Line-48
			^UTLP_P_UG-Wat-Line-48-50
			UTLP_P_UG-Wat-Line-REM
			UTLP_P_Wat-Non-Pot-Cell
			UTLP_P_UG-Wat-Non-Pot-Text
			UTLP_P_UG-Wat-Non-Pot-Line
			*UTLP_P_UG-Wat-Non-Pot-Line-24
			^UTLP_P_UG-Wat-Non-Pot-Line-24-50
			*UTLP_P_UG-Wat-Non-Pot-Line-30
			^UTLP_P_UG-Wat-Non-Pot-Line-30-50
			*UTLP_P_UG-Wat-Non-Pot-Line-36
			^UTLP_P_UG-Wat-Non-Pot-Line-36-50
			*UTLP_P_UG-Wat-Non-Pot-Line-42
			^UTLP_P_UG-Wat-Non-Pot-Line-42-50
			*UTLP_P_UG-Wat-Non-Pot-Line-48
			^UTLP_P_UG-Wat-Non-Pot-Line-48-50
			UTLP_P_UG-Wat-Non-Pot-Line-REM
			UTLP_P_OVHD-Tele-Text
			UTLP_P_OVHD-Tele-Line
			UTLP_P_OVHD-Tele-Line-REM
			UTLP_P_OVHD-TV-Text
			UTLP_P_OVHD-TV-Line
			UTLP_P_OVHD-TV-Line-REM
			*Denotes level for 20 Scale Plans.
			^Denotes level for 50 Scale Plans.

Design File Name	Reference File Name(s)	Logical Name(s)	Levels On (See Plan Drawing Levels Section for Level Usage)
			UTLP_P_OVHD-Elec-Text
			UTLP_P_OVHD-Elec-Line
			UTLP_P_OVHD-Elec-Line-REM
			UTLP_P_OVHD-Traf-Ctrl-Text
			UTLP_P_OVHD-Traf-Ctrl-Line
			UTLP_P_OVHD-Traf-Ctrl-Line-REM
			UTLP_P_OVHD-Combo-Util-Text
			UTLP_P_OVHD-Combo-Util-Line-Elec-Tele
			UTLP_P_OVHD-Combo-Util-Lines-Elec-Tele-REM
			UTLP_P_OVHD-Combo-Util-Line-Elec-Tele-Traf-Ctrl
			UTLP_P_OVHD-Combo-Util-Line-Elec-Tele-Traf-Ctrl-REM
			UTLP_P_OVHD-Combo-Util-Line-Elec-Tele-TV
			UTLP_P_OVHD-Combo-Util-Line-Elec-Tele-TV-REM
			UTLP_P_OVHD-Combo-Util-Line-Elec-Tele-TV-Traf-Ctrl
			UTLP_P_OVHD-Combo-Util-Line-Elec-Tele-TV-Traf-Ctrl-REM
			UTLP_P_OVHD-Combo-Util-Line-Elec-Traf-Ctrl
			UTLP_P_OVHD-Combo-Util-Line-Elec-Traf-Ctrl-REM
			UTLP_P_OVHD-Combo-Util-Line-Elec-TV
			UTLP_P_OVHD-Combo-Util-Line-Elec-TV-REM
			UTLP_P_OVHD-Combo-Util-Line-Elec-TV-Traf-Ctrl
			UTLP_P_OVHD-Combo-Util-Line-Elec-TV-Traf-Ctrl-REM
			UTLP_P_OVHD-Combo-Util-Line-Tele-TV
			UTLP_P_OVHD-Combo-Util-Line-Tele-TV-REM
			*Denotes level for 20 Scale Plans.
			^Denotes level for 50 Scale Plans.

Design File Name	Reference File Name(s)	Logical Name(s)	Levels On (See Plan Drawing Levels Section for Level Usage)
			UTLP_P_OVHD-Combo-Util-Line-Tele-Traf-Ctrl
			UTLP_P_OVHD-Combo-Util-Line-Tele-Traf-Ctrl-REM
			UTLP_P_OVHD-Combo-Util-Line-Tele-TV-Traf-Ctrl
			UTLP_P_OVHD-Combo-Util-Line-Tele-TV-Traf-Ctrl-REM
			UTLP_P_OVHD-Combo-Util-Line-TV-Traf-Ctrl
			UTLP_P_OVHD-Combo-Util-Line-TV-Traf-Ctrl-REM
			UTLP_P_OVHD-Combo-Util-Line-Guy-Wire
			UTLP_P_UG-Gas-Line-User-Def
			UTLP_P_UG-Petro-Line-User-Def
			UTLP_P_UG-San-Swr-Line-User-Def
			UTLP_P_UG-Steam-Line-User-Def
			UTLP_P_UG-Wat-Line-User-Def
			UTLP_P_UG-Wat-Non-Pot-User-Def-Line
	1234567LIMT.DGN	LIMT	LIMT_P_STKCUT_Const-Limit-Cut-Line
			LIMT_P_CUT_Const-Limit-Cut-Cell
			LIMT_P_STKFIL_Const-Limit-Fill-Line
			LIMT_P_FILL_Const-Limit-Fill-Cell
	1234567PROP.DGN	PROP	PROP_E_PAR-PL-Line
			PROP_E_RWE-Line
			PROP_E_RWRR-Line

Design File Name	Reference File Name(s)	Logical Name(s)	Levels On (See Plan Drawing Levels Section for Level Usage)
			PROP_E_RWU-Line
			PROP_E_RWU-Text
			PROP_E_POEL-Line
			PROP_E_POEL-Text
			PROP_E_BMISC-Line
			PROP_E_BSL-Line
			PROP_E_BSL-Text
			PROP_E_BCOL-Line
			PROP_E_BCOL-Text
			PROP_E_BCTL-Line
			PROP_E_BCTL-Text
			PROP_E_BGMD-Line
			PROP_E_BGMD-Text
			PROP_E_BLDL-Line
			PROP_E_BLDL-Text
			PROP_E_BLLL-Line
			PROP_E_BLLL-Text
	1234567TOPO.DGN	TOPO	TOPO_E_TEAP-Line
			TOPO_E_TEAS-Line
			TOPO_E_TECP-Line
			TOPO_E_TEDR-Line

Design File Name	Reference File Name(s)	Logical Name(s)	Levels On (See Plan Drawing Levels Section for Level Usage)
			TOPO_E_TEST-Line
			TOPO_E_TEDD-Line
			TOPO_E_TEAD-Line
			TOPO_E_TECD-Line
			TOPO_E_TAC-Line
			TOPO_E_TCGF-Line
			TOPO_E_TCGT-Line
			TOPO_E_THC-Line
			TOPO_E_TVG-Line
			TOPO_E_TSW-Line
			TOPO_E_TGR-Line
			TOPO_E_TBAS-Line
			TOPO_E_TBGL-Line
			TOPO_E_TBRDGCEN-Line
			TOPO_E_TBRDGCOR-Line
			TOPO_E_THM-Cell
			TOPO_E_TFP-Line

Design File Name	Reference File Name(s)	Logical Name(s)	Levels On (See Plan Drawing Levels Section for Level Usage)
			TOPO_E_TRCR-Line
			TOPO_E_TRCRE-Line
			TOPO_E_TBLD-Line
			TOPO_E_TBLDRL-Line
			TOPO_E_TUD-Line
			TOPO_E_TS-Line
			TOPO_E_TBC-Line
			TOPO_E_TFE-Line
			TOPO_E_DSTC-Line
			TOPO_E_DDL-Line
			TOPO_E_TCAN-Line
			TOPO_E_THCR-Line
			TOPO_E_THRL-Line
			TOPO_E_TMHCR-Line
			TOPO_E_TMHRL-Line
			TOPO_E_TFCL-Line
			TOPO_E_TFW-Line

Design File Name	Reference File Name(s)	Logical Name(s)	Levels On (See Plan Drawing Levels Section for Level Usage)
			TOPO_E_TFBW-Line
			TOPO_E_TFFW-Line
			TOPO_E_TVF-Line
			TOPO_E_TG-Line
			TOPO_E_TFCL-Text
			TOPO_E_TFW-Text
			TOPO_E_TFBW-Text
			TOPO_E_TFFW-Text
			TOPO_E_TVF-Text
			TOPO_E_TG-Text
			TOPO_E_TWELL-Line
			TOPO_E_TGFV-Line
			TOPO_E_TGMW-Line
			TOPO_E_TGP-Line
			TOPO_E_TGPI-Line
			TOPO_E_TFT-Line
			TOPO_E_TGST-Line

Design File Name	Reference File Name(s)	Logical Name(s)	Levels On (See Plan Drawing Levels Section for Level Usage)
			TOPO_E_TGVP-Line
			TOPO_E_DCEF-Line
			TOPO_E_DCEF-Text
			TOPO_E_DCB-Line
			TOPO_E_DCB-Text
			TOPO_E_DCWE-Line
			TOPO_E_DCWE-Text
			TOPO_E_DDCB-Line
			TOPO_E_DDCB-Text
			TOPO_E_DDI-Line
			TOPO_E_DDI-Text
			TOPO_E_DHWE-Line
			TOPO_E_DHWE-Text
			TOPO_E_DJB-Line
			TOPO_E_DJB-Text
			TOPO_E_DPC-Line
			TOPO_E_DPC-Text
			TOPO_E_DPM-Line
			TOPO_E_DPM-Text
			TOPO_E_DPP-Line
			TOPO_E_DPP-Text
			TOPO_E_MDITCHFL-Line
			TOPO_E_MDITCHFL-Text

Design File Name	Reference File Name(s)	Logical Name(s)	Levels On (See Plan Drawing Levels Section for Level Usage)
			TOPO_E_DPD-Line
			TOPO_E_DPD-Text
			TOPO_E_DSB-Line
			TOPO_E_DSB-Text
			TOPO_E_DSC-Line
			TOPO_E_DSC-Text
			TOPO_E_DSE-Line
			TOPO_E_DSE-Text
			TOPO_E_DWE-Line
			TOPO_E_DWE-Text
			TOPO_E_DEW-Line
			TOPO_E_DEW-Text
			TOPO_E_DHWM-Line
			TOPO_E_DHWM-Text
			TOPO_E_DSWE-Line
			TOPO_E_DSWE-Text
			TOPO_E_DMISC-Line
			TOPO_E_DMISC-Text
			TOPO_E_TWF-Line
			TOPO_E_TWFT-Line
			TOPO_E_TWFB-Line
			TOPO_E_TSATDSH-Line

Design File Name	Reference File Name(s)	Logical Name(s)	Levels On (See Plan Drawing Levels Section for Level Usage)
			TOPO_E_TWL-Line
			TOPO_E_TWL-Text
			TOPO_E_TTRE-Line
			TOPO_E_TTRE-Text
			TOPO_E_TGRV-Line
			TOPO_E_DADB-Line
			TOPO_E_DADB-Text
			TOPO_E_DADB-Cell
			TOPO_E_DDT-Line
			TOPO_E_DDT-Text
			TOPO_E_DSPURDK-Line
			TOPO_E_TMAR-Line
			TOPO_E_TMAR-Text
			TOPO_E_TMPH-Line
			TOPO_E_TMPH-Text
			TOPO_E_TKMP-Line
			TOPO_E_TKMP-Text
			TOPO_E_TMPR-Line
			TOPO_E_TMPR-Text
			TOPO_E_TSC-Line
			TOPO_E_TSC-Text
			TOPO_E_TSE-Line
			TOPO_E_TSE-Text

Design File Name	Reference File Name(s)	Logical Name(s)	Levels On (See Plan Drawing Levels Section for Level Usage)
			TOPO_E_TIRRLMT-Line
			TOPO_E_TIRRPVTP-Line
			TOPO_E_TCUL-Line
			TOPO_E_TBCAP-Line
			TOPO_E_TBCL-Line
			TOPO_E_TCOLC-Line
			TOPO_E_TCOLE-Line
			TOPO_E_TENDROLL-Line
			TOPO_E_UOEL-Cell
			TOPO_E_UOEL-Text
			TOPO_E_UOTL-Cell
			TOPO_E_UOTL-Text
			TOPO_E_UELBOX-Cell
			TOPO_E_UELBOX-Text
			TOPO_E_UPP-Cell
			TOPO_E_UPP-Text
			TOPO_E_ULP-Cell
			TOPO_E_ULP-Text
			TOPO_E_UTP-Cell
			TOPO_E_UTP-Text

Design File Name	Reference File Name(s)	Logical Name(s)	Levels On (See Plan Drawing Levels Section for Level Usage)
			TOPO_E_UTPD-Cell
			TOPO_E_UTPD-Text
			TOPO_E_UGP-Cell
			TOPO_E_UGP-Text
			TOPO_E_UPGA-Cell
			TOPO_E_UPGA-Text
			TOPO_E_UYLE-Cell
			TOPO_E_UYLE-Text
			TOPO_E_UYLG-Cell
			TOPO_E_UYLG-Text
			TOPO_E_UWM-Cell
			TOPO_E_UWM-Text
			TOPO_E_UWV-Cell
			TOPO_E_UWV-Text
			TOPO_E_UFH-Cell
			TOPO_E_UFH-Text
			TOPO_E_UMHST-Cell
			TOPO_E_UMHST-Text
			TOPO_E_UMHSTF-Cell
			TOPO_E_UMHSTF-Text
			TOPO_E_UMHT-Cell
			TOPO_E_UMHT-Text
			TOPO_E_UMHE-Cell
			TOPO_E_UMHE-Text

Design File Name	Reference File Name(s)	Logical Name(s)	Levels On (See Plan Drawing Levels Section for Level Usage)
			TOPO_E_UMHSS-Cell
			TOPO_E_UMHSS-Text
			TOPO_E_UMHSSF-Cell
			TOPO_E_UMHSSF-Text
			TOPO_E_USSL-Cell
			TOPO_E_USSL-Text
			TOPO_E_UGM-Cell
			TOPO_E_UGM-Text
			TOPO_E_UNGV-Cell
			TOPO_E_UNGV-Text
			TOPO_E_UNGVP-Cell
			TOPO_E_UNGVP-Text
			TOPO_E_UNGLM-Cell
			TOPO_E_UNGLM-Text
			TOPO_E_SLCD-Pnt#-Text
			TOPO_E_SLCD-Cell
			TOPO_E_SLCD-Line
			TOPO_E_SLCD-Line-Text
			TOPO_E_SDCD-Pnt#-Text
			TOPO_E_SDCD-Cell
			TOPO_E_SDCD-Line
			TOPO_E_SDCD-Line-Text

Design File Name	Reference File Name(s)	Logical Name(s)	Levels On (See Plan Drawing Levels Section for Level Usage)
			TOPO_E_SCCHK-Cell
			TOPO_E_SCCHK-Line
			TOPO_E_SCCHK-Text
			TOPO_E_SBNCHMK-Pnt#-Text
			TOPO_E_SBNCHMK-Cell
			TOPO_E_SBNCHMK-Text
			TOPO_E_SNGSCM-Pnt#-Text
			TOPO_E_SNGSCM-Cell
			TOPO_E_SNGSCM-Text
			TOPO_E_SLCM-Pnt#-Text
			TOPO_E_SLCM-Cell
			TOPO_E_SLCM-Text
			TOPO_E_SLCM-Line
			TOPO_E_USTRPOL-Line
			TOPO_E_USTRPOL-Text
			TOPO_E_TCBA-Cell
			TOPO_E_TCBA-Line
			TOPO_E_TCBA-Text
			TOPO_E_TCBF-Cell
			TOPO_E_TCBF-Line
			TOPO_E_TCBF-Text
			TOPO_E_TLIML-Cell
			TOPO_E_TLIML-Line
			TOPO_E_TLIML-Text

Design File Name	Reference File Name(s)	Logical Name(s)	Levels On (See Plan Drawing Levels Section for Level Usage)
			TOPO_E_MJLL-Cell
			TOPO_E_MJLL-Line
			TOPO_E_MJLL-Text
			TOPO_E_MSEWLINE-Cell
			TOPO_E_MSEWLINE-Line
			TOPO_E_MSEWLINE-Text
			TOPO_E_TRCR-Sgnl-Cell
			TOPO_E_TRCR-Sgnl-Line
			TOPO_E_TRCR-Sgnl-Text
			TOPO_E_TRIVER-Cell
			TOPO_E_TRIVER-Line
			TOPO_E_TRIVER-Text
			TOPO_E_TLAKE-Cell
			TOPO_E_TLAKE-Line
			TOPO_E_TLAKE-Text
			TOPO_E_DHDS-Cell
			TOPO_E_DHDS-Line
			TOPO_E_DHDS-Text
	1234567LGHT.dgn	LGHT	LGHT_P_Std-Cell
			LGHT_P_High-Mast-Cell
			LGHT_P_Underpass-Luminaire-Cell
			LGHT_P_Servc-Pt-Cell
			LGHT_P_Elec-JBox-Conc-Cell
			LGHT_P_Elec-JBox-Galv-Cell
			LGHT_P_Grnd-Rod-Cell

Design File Name	Reference File Name(s)	Logical Name(s)	Levels On (See Plan Drawing Levels Section for Level Usage)
	1234567ENVE.DGN	ENVE	ENVE_E_WetInd-Bound-Line
			ENVE_E_WetInd-Stream-Delin-Line
			ENVE_E_WetInd-Stream-Text
			ENVE_E_WetInd-Pattern
			ENVE_E_WetInd-Shape
			ENVE_E_Endgd-Spec-Line
			ENVE_E_Endgd-Spec-Text
			ENVE_E_Endgd-Spec-Pattern
			ENVE_E_Endgd-Spec-Shape
			ENVE_E_Hist-Rsc-Line
			ENVE_E_Hist-Rsc-Text
			ENVE_E_Hist-Rsc-Pattern
			ENVE_E_Hist-Rsc-Shape
			ENVE_E_Arch-Line
			ENVE_E_Arch-Text
			ENVE_E_Arch-Pattern
			ENVE_E_Arch-Shape
			ENVE_E_Cult-Rsc-Delin-Line
			ENVE_E_Cult-Rsc-Text
			ENVE_E_Cult-Rsc-Pattern
			ENVE_E_Cult-Rsc-Shape
			ENVE_E_Haz-Mat-Delin-Line
			ENVE_E_Haz-Mat-Text
			ENVE_E_Haz-Mat-Pattern
			ENVE_E_Haz-Mat-Shape

Design File Name	Reference File Name(s)	Logical Name(s)	Levels On (See Plan Drawing Levels Section for Level Usage)
			ENVE_E_Env-Justice-Line
			ENVE_E_Env-Justice-Text
			ENVE_E_Env-Justice-Pattern
			ENVE_E_Env-Justice-Shape
			ENVE_E_ESA-Line
			ENVE_E_ESA-Text
			ENVE_E_ESA-Pattern
			ENVE_E_ESA-Shape
	1234567ENVP.DGN	ENVP	ENVP_P_Relocations-Line
			ENVP_P_Relocations-Text
			ENVP_P_Socl-Resc-Impact-Area-Line
			ENVP_P_Socl-Resc-Impact-Area-Pattern
			ENVP_P_Socl-Resc-Impact-Area-Text
			ENVP_P_Hist-APE-Line
			ENVP_P_Hist-APE-Pattern
			ENVP_P_Hist-APE-Text
			ENVP_P_Cultrl-Resc-Impact-Area-Line
			ENVP_P_Cultrl-Resc-Impact-Area-Pattern
			ENVP_P_Cultrl-Resc-Impact-Area-Text
			ENVP_P_WetInd-Impact-Area-Line
			ENVP_P_WetInd-Impact-Area-Pattern
			ENVP_P_WetInd-Impact-Area-Text
			ENVP_P_WetInd-Mitigat-Site-Line
			ENVP_P_WetInd-Mitigat-Site-Pattern
			ENVP_P_WetInd-Mitigat-Site-Text

Design File Name	Reference File Name(s)	Logical Name(s)	Levels On (See Plan Drawing Levels Section for Level Usage)
			ENVP_P_Fldplain-Impact-Area-Line
			ENVP_P_Fldplain-Impact-Area-Pattern
			ENVP_P_Fldplain-Impact-Area-Text
			ENVP_P_Impacted-UST
			ENVP_P_Noise-Study-Recept
			ENVP_P_Noise-Study-Readings
			ENVP_P_Noise-Study-Proj-Noise-Lvls
			ENVP_P_Noise-Study-Noise-Cont
			ENVP_P_Noise-Study-Impacted-Prop
			ENVP_P_Viewshed-Vis-Impact

2-5 (50)Erosion Cover Drawing

Design File Name	Reference File Name(s)	Logical Name(s)	Levels On (See Plan Drawing Levels Section for Level Usage)
1234567_50-0001.DGN [s]	NA	NA	SHT_B_01-Cover
			SHT_B_50-Erosion-Cover
			SHT_B_54-BMP-Locations-Details
			SHT_B_Legend-Logo-Scale
			SHT_B_Misc-P
			SHT_B_North-Arrow
			SHT_B_Plot-Sub-Text
			SHT_B_Plotting-Info-Tags
			SHT_B_Sheet-Outline-Line
			SHT_B_Sheet-Outline-Text
			SHT_B_Title-Block
			SHT_B_Plot-Border-Inner-Line
			SHT_B_Plot-Border-Outer-Line
			SHT_B_Match-Lines-Line
			SHT_B_Match-Lines-Text
	1234567MAIN.DGN	MAIN	MAIN_P_CONSTCL-Line
			MAIN_P_SIDECL-Line
			MAIN_P_EOP-Line
			MAIN_P_Appr-Slab-Line
			MAIN_P_Bridge-Line
	1234567DRNG.DGN	DRNG	DRNG_P_Ditch-and-Channel-Text
	1234567REQD.DGN	REQD	(See PPG Notes)
	1234567PROP.DGN	PROP	PROP_E_PAR-PL-Line
[s] Single Drawing DGN Drawing File			

2-5 (50)Erosion Cover Drawing

Design File Name	Reference File Name(s)	Logical Name(s)	Levels On (See Plan Drawing Levels Section for Level Usage)
			PROP_E_RWE-Line
			PROP_E_BSL-Line
			PROP_E_BCOL-Line
			PROP_E_BCTL-Line
			PROP_E_BGMD-Line
			PROP_E_BLDL-Line
			PROP_E_BLLL-Line
	1234567TOPO.DGN	TOPO	TOPO_E_TEAP-Line
			TOPO_E_TEAS-Line
			TOPO_E_TECP-Line
			TOPO_E_TEDR-Line
			TOPO_E_TEST-Line
			TOPO_E_TBAS-Line
			TOPO_E_TBGL-Cell
			TOPO_E_TBGL-Line
			TOPO_E_TBRDGCEN-Cell
			TOPO_E_TBRDGCEN-Line
			TOPO_E_TBRDGCOR-Cell
			TOPO_E_TBRDGCOR-Line

2-5 (50)Erosion Cover Drawing

Design File Name	Reference File Name(s)	Logical Name(s)	Levels On (See Plan Drawing Levels Section for Level Usage)
			TOPO_E_THM-Cell
			TOPO_E_TFP-Line
			TOPO_E_TGR-Cell
			TOPO_E_TBAS-Cell
			TOPO_E_TFP-Cell
			TOPO_E_TRCL-Cell
			TOPO_E_TRCL-Line
			TOPO_E_TRCL-Text
			TOPO_E_TRCR-Cell
			TOPO_E_TRCR-Line
			TOPO_E_TRCRE-Cell
			TOPO_E_TRCRE-Line
			TOPO_E_TBLD-Cell
			TOPO_E_TBLDRL-Cell
			TOPO_E_TUD-Cell
			TOPO_E_TS-Cell
			TOPO_E_TBC-Cell
			TOPO_E_TFE-Cell

2-5 (50)Erosion Cover Drawing

Design File Name	Reference File Name(s)	Logical Name(s)	Levels On (See Plan Drawing Levels Section for Level Usage)
			TOPO_E_DSTC-Cell
			TOPO_E_DDL-Cell
			TOPO_E_TCAN-Cell
			TOPO_E_THCR-Cell
			TOPO_E_THRL-Cell
			TOPO_E_TMHCR-Cell
			TOPO_E_TMHRL-Cell
			TOPO_E_TWELL-Line
			TOPO_E_TGFV-Line
			TOPO_E_TGMW-Line
			TOPO_E_TGP-Line
			TOPO_E_TGPI-Line
			TOPO_E_TFT-Line
			TOPO_E_TGST-Line
			TOPO_E_TGVP-Line
			TOPO_E_DCEF-Line
			TOPO_E_DCB-Cell

2-5 (50)Erosion Cover Drawing

Design File Name	Reference File Name(s)	Logical Name(s)	Levels On (See Plan Drawing Levels Section for Level Usage)
			TOPO_E_DCB-Line
			TOPO_E_DCWE-Cell
			TOPO_E_DCWE-Line
			TOPO_E_DDCB-Cell
			TOPO_E_DDCB-Line
			TOPO_E_DDI-Cell
			TOPO_E_DDI-Line
			TOPO_E_DHWE-Cell
			TOPO_E_DHWE-Line
			TOPO_E_DJB-Cell
			TOPO_E_DJB-Line
			TOPO_E_DPC-Line
			TOPO_E_DPM-Line
			TOPO_E_DPP-Line
			TOPO_E_UOEL-Cell
			TOPO_E_UOTL-Cell
			TOPO_E_UELBOX-Cell
			TOPO_E_UPP-Cell
			TOPO_E_ULP-Cell

2-5 (50)Erosion Cover Drawing

Design File Name	Reference File Name(s)	Logical Name(s)	Levels On (See Plan Drawing Levels Section for Level Usage)
			TOPO_E_UTP-Cell
			TOPO_E_UTPD-Cell
			TOPO_E_UGP-Cell
			TOPO_E_UPGA-Cell
			TOPO_E_UYLE-Cell
			TOPO_E_UYLG-Cell
			TOPO_E_UWM-Cell
			TOPO_E_UWV-Cell
			TOPO_E_UFH-Cell
			TOPO_E_UMHST-Cell
			TOPO_E_UMHSTF-Cell
			TOPO_E_UMHT-Cell
			TOPO_E_UMHE-Cell
			TOPO_E_UMHSS-Cell
			TOPO_E_UMHSSF-Cell
			TOPO_E_USSL-Cell

Design File Name	Reference File Name(s)	Logical Name(s)	Levels On (See Plan Drawing Levels Section for Level Usage)
			TOPO_E_UGM-Cell
			TOPO_E_UNGV-Cell
			TOPO_E_UNGVP-Cell
			TOPO_E_UNGLM-Cell
			TOPO_E_TRIVER-Cell
			TOPO_E_TRIVER-Line
			TOPO_E_TRIVER-Text
			TOPO_E_TLAKE-Cell
			TOPO_E_TLAKE-Line
			TOPO_E_TLAKE-Text
			TOPO_E_DHDS-Cell
			TOPO_E_DHDS-Line
			TOPO_E_DHDS-Text
	1234567ENVE.DGN	ENVE	ENVE_E_WetInd-Bound-Line
			ENVE_E_WetInd-Stream-Delin-Line
			ENVE_E_WetInd-Pattern
			ENVE_E_Endgd-Spec-Line
			ENVE_E_Endgd-Spec-Pattern
			ENVE_E_Hist-Rsc-Line
			ENVE_E_Hist-Rsc-Pattern
			ENVE_E_Arch-Line
			ENVE_E_Arch-Pattern
			ENVE_E_Cult-Rsc-Pattern

2-5 (50)Erosion Cover Drawing

Design File Name	Reference File Name(s)	Logical Name(s)	Levels On (See Plan Drawing Levels Section for Level Usage)
			ENVE_E_Haz-Mat-Delin-Line
			ENVE_E_Haz-Mat-Pattern
			ENVE_E_Env-Justice-Line
			ENVE_E_Env-Justice-Pattern
			ENVE_E_ESA-Line
			ENVE_E_ESA-Pattern
	1234567UTLE.DGN	UTLE	UTLE_E_UUELBOX-Cell
			UTLE_E_UUOEL-Cell
			UTLE_E_UUOTL-Cell
			UTLE_E_UUPP-Cell
			UTLE_E_UULP-Cell
			UTLE_E_UUTP-Cell
			UTLE_E_UUTPD-Cell
			UTLE_E_UUGP-Cell
			UTLE_E_UUPGA-Cell
			UTLE_E_UUYLE-Cell
			UTLE_E_UUTLG-Cell

2-5 (50)Erosion Cover Drawing

Design File Name	Reference File Name(s)	Logical Name(s)	Levels On (See Plan Drawing Levels Section for Level Usage)
			UTLE_E_UUWM-Cell
			UTLE_E_UUWV-Cell
			UTLE_E_UUFH-Cell
			UTLE_E_UUMHST-Cell
			UTLE_E_UUMHSTF-Cell
			UTLE_E_UUMHT-Cell
			UTLE_E_UUMHE-Cell
			UTLE_E_UUMHSS-Cell
			UTLE_E_UUMHSSF-Cell
			UTLE_E_UUSSL- Cell
			UTLE_E_UUGM-Cell
			UTLE_E_UUNGLM-Cell
			UTLE_E_UUNGV-Cell
			UTLE_E_UUNGVP-Cell
			UTLE_E_UTRCL-Cell
			UTLE_E_UTRCL-Line
			UTLE_E_UTRCL-Text
			UTLE_E_UTRCR-Cell
			UTLE_E_UTRCR-Line

2-5 (50)Erosion Cover Drawing

Design File Name	Reference File Name(s)	Logical Name(s)	Levels On (See Plan Drawing Levels Section for Level Usage)
			UTLE_E_UUTSB-Line
			UTLE_E_UUPCL-Line

The following information (but not limited to) is copied into the drawing file, placed on Level ***"SHT_B_54-BMP-Locations-Details"***, and scaled up for clarity: **Road names and Route numbers,**

2-5 (51)ESPCP General Notes Drawing

Design File Name	Reference File Name(s)	Logical Name(s)	Levels On
1234567_51.DGN [m]	NA	NA	SHT_B_51-ESPC-General-Notes
			SHT_B_51-ESPC-General-Notes-0
			SHT_B_51-ESPC-General-Notes-1
			SHT_B_51-ESPC-General-Notes-2
			SHT_B_51-ESPC-General-Notes-3
			SHT_B_51-ESPC-General-Notes-4
			SHT_B_51-ESPC-General-Notes-5
			SHT_B_51-ESPC-General-Notes-6
			SHT_B_51-ESPC-General-Notes-7
			SHT_B_51-ESPC-General-Notes-8
			SHT_B_51-ESPC-General-Notes-9
			SHT_B_51-ESPC-General-Notes-10
			SHT_B_51-ESPC-General-Notes-Table-Instructions
			SHT_B_51-ESPC-General-Notes-Table-0
			SHT_B_51-ESPC-General-Notes-Table-1
			SHT_B_51-ESPC-General-Notes-Table-2
			SHT_B_51-ESPC-General-Notes-Table-3
			SHT_B_51-ESPC-General-Notes-Table-4
			SHT_B_51-ESPC-General-Notes-Table-5
			SHT_B_51-ESPC-General-Notes-Table-6
			SHT_B_51-ESPC-General-Notes-Table-7
			SHT_B_51-ESPC-General-Notes-Table-8
			SHT_B_51-ESPC-General-Notes-Table-9
			SHT_B_51-ESPC-General-Notes-Table-10
			SHT_B_51-ESPC-General-Notes-Table-Link
			SHT_B_Legend-Logo-Scale
			SHT_B_Misc-P
			SHT_B_North-Arrow
See GDOT-ER-Erosion-Notes.cel library for ESPCP cells.			
ESPCP Notes should be placed on Levels "***SHT_B_51-ESPC-General-Notes***			
through ***SHT_B_51-ESPC-General-Notes-10*** ."			
[m] Multi Drawing DGN Drawing File			

2-5 (51)ESPCP General Notes Drawing

Design File Name	Reference File Name(s)	Logical Name(s)	Levels On (See Plan Drawing Levels Section for Level Usage)
			SHT_B_Plot-Sub-Text
			SHT_B_Plotting-Info-Tags
			SHT_B_Sheet-Outline-Line
			SHT_B_Sheet-Outline-Text
			SHT_B_Title-Block
			SHT_B_Plot-Border-Inner-Line
			SHT_B_Plot-Border-Outer-Line

2-5 (52)Erosion Cont. Legend

Design File Name	Reference File Name(s)	Logical Name(s)	Levels On
1234567_52.DGN [m]	NA	NA	SHT_B_52-Erosion-Cont-Legend
			SHT_B_Legend-Logo-Scale
			SHT_B_Misc-P
			SHT_B_North-Arrow
			SHT_B_Plot-Sub-Text
			SHT_B_Plotting-Info-Tags
			SHT_B_Sheet-Outline-Line
			SHT_B_Sheet-Outline-Text
			SHT_B_Title-Block
			SHT_B_Plot-Border-Inner-Line
			SHT_B_Plot-Border-Outer-Line
[m] Multi Drawing DGN Drawing File			

2-5 (53)ESPCP Drainage Area Map

Design File Name	Reference File Name(s)	Logical Name(s)	Levels On (See Plan Drawing Levels Section for Level Usage)
1234567_53-0001.DGN [s]	NA	NA	SHT_B_53-ERC-Drainage-Area-Map
			SHT_B_Legend-Logo-Scale
			SHT_B_Match-Lines-Line
			SHT_B_Match-Lines-Text
			SHT_B_Misc-P
			SHT_B_North-Arrow
			SHT_B_Plot-Sub-Text
			SHT_B_Plotting-Info-Tags
			SHT_B_Sheet-Outline-Line
			SHT_B_Sheet-Outline-Text
			SHT_B_Title-Block
			SHT_B_Plot-Border-Inner-Line
			SHT_B_Plot-Border-Outer-Line
	1234567MAIN.DGN	MAIN	MAIN_P_CONSTCL-Line
			MAIN_P_SIDECL-Line
			MAIN_P_EOP-Line
			MAIN_P_Bridge-Line
			MAIN_P_Retain-Wall-Line
	1234567DRNG.DGN	DRNG	DRNG_P_BASIN-Boundary-Major-Line
			DRNG_P_Cross-Drain-and-Culv-Line
			DRNG_P_Bridge-Culv-Line
[s] Single Drawing DGN Drawing File			

Design File Name	Reference File Name(s)	Logical Name(s)	Levels On (See Plan Drawing Levels Section for Level Usage)
	1234567ENVE.DGN	ENVE	ENVE_E_Wetlnd-Bound-Line
			ENVE_E_Wetlnd-Stream-Delin-Line
			ENVE_E_Wetlnd-Stream-Text
			ENVE_E_Wetlnd-Pattern
			ENVE_E_Wetlnd-Shape
			ENVE_E_Endgd-Spec-Line
			ENVE_E_Endgd-Spec-Text
			ENVE_E_Endgd-Spec-Pattern
			ENVE_E_Endgd-Spec-Shape
			ENVE_E_Hist-Rsc-Line
			ENVE_E_Hist-Rsc-Text
			ENVE_E_Hist-Rsc-Pattern
			ENVE_E_Hist-Rsc-Shape
			ENVE_E_Arch-Line
			ENVE_E_Arch-Text
			ENVE_E_Arch-Pattern
			ENVE_E_Arch-Shape
			ENVE_E_Cult-Rsc-Delin-Line
			ENVE_E_Cult-Rsc-Text
			ENVE_E_Cult-Rsc-Pattern
			ENVE_E_Cult-Rsc-Shape
			ENVE_E_Haz-Mat-Delin-Line
			ENVE_E_Haz-Mat-Text
			ENVE_E_Haz-Mat-Pattern
			ENVE_E_Haz-Mat-Shape

Design File Name	Reference File Name(s)	Logical Name(s)	Levels On (See Plan Drawing Levels Section for Level Usage)
			ENVE_E_Env-Justice-Line
			ENVE_E_Env-Justice-Text
			ENVE_E_Env-Justice-Pattern
			ENVE_E_Env-Justice-Shape
			ENVE_E_ESA-Line
			ENVE_E_ESA-Text
			ENVE_E_ESA-Pattern
			ENVE_E_ESA-Shape
	1234567ENVP.DGN	ENVP	ENVP_P_Relocations-Line
			ENVP_P_Relocations-Text
			ENVP_P_Socl-Resc-Impact-Area-Line
			ENVP_P_Socl-Resc-Impact-Area-Pattern
			ENVP_P_Socl-Resc-Impact-Area-Text
			ENVP_P_Hist-APE-Line
			ENVP_P_Hist-APE-Pattern
			ENVP_P_Hist-APE-Text
			ENVP_P_Cultrl-Resc-Impact-Area-Line
			ENVP_P_Cultrl-Resc-Impact-Area-Pattern
			ENVP_P_Cultrl-Resc-Impact-Area-Text
			ENVP_P_WetInd-Impact-Area-Line
			ENVP_P_WetInd-Impact-Area-Pattern
			ENVP_P_WetInd-Impact-Area-Text
			ENVP_P_WetInd-Mitigat-Site-Line
			ENVP_P_WetInd-Mitigat-Site-Pattern
			ENVP_P_WetInd-Mitigat-Site-Text

2-5 (53)ESPCP Drainage Area Map

Design File Name	Reference File Name(s)	Logical Name(s)	Levels On (See Plan Drawing Levels Section for Level Usage)
			ENVP_P_Fldplain-Impact-Area-Line
			ENVP_P_Fldplain-Impact-Area-Pattern
			ENVP_P_Fldplain-Impact-Area-Text
			ENVP_P_Impacted-UST
			ENVP_P_Noise-Study-Recept
			ENVP_P_Noise-Study-Readings
			ENVP_P_Noise-Study-Proj-Noise-Lvls
			ENVP_P_Noise-Study-Noise-Cont
			ENVP_P_Noise-Study-Impacted-Prop
			ENVP_P_Viewshed-Vis-Impact

Georgia Department of Transportation
ELECTRONIC DATA GUIDELINES Version 4.2.3
2-5 (54)BMP Location Details

Design File Name	Reference File Name(s)	Logical Name(s)	Levels On (See Plan Drawing Levels Section for Level Usage)
1234567_54.DGN [m]	NA	NA	SHT_B_54-BMP-Location-Details
			SHT_B_Legend-Logo-Scale
			SHT_B_Misc-P
			SHT_B_North-Arrow
			SHT_B_Plot-Sub-Text
			SHT_B_Plotting-Info-Tags
			SHT_B_Sheet-Outline-Line
			SHT_B_Sheet-Outline-Text
			SHT_B_Title-Block
			SHT_B_Plot-Border-Inner-Line
			SHT_B_Plot-Border-Outer-Line
			SHT_B_Match-Lines-Line
			SHT_B_Match-Lines-Text
	1234567MAIN.DGN	MAIN	MAIN_P_CONSTCL-Cell
			MAIN_P_CONSTCL-Line
			MAIN_P_CONSTCL-Tic-Sta-Cell
			MAIN_P_CONSTCL-Tic-Sta-Line
			MAIN_P_CONSTCL-Tic-Sta-Text
			MAIN_P_CONSTCL-Curve-Data-Cell
			MAIN_P_CONSTCL-Curve-Data-Line
			MAIN_P_CONSTCL-Curve-Data-Text
			MAIN_P_CONSTCL-PC-PT-Sta-Ldr-Cell
			MAIN_P_CONSTCL-PC-PT-Sta-Ldr-Line
			MAIN_P_CONSTCL-PC-PT-Sta-Ldr-Text
			MAIN_P_CONSTCL-Brng-Text
			MAIN_P_SIDECL-Cell
			MAIN_P_SIDECL-Line
			MAIN_P_SIDECL-Tic-Sta-Cell
			MAIN_P_SIDECL-Tic-Sta-Line
			MAIN_P_SIDECL-Tic-Sta-Text
[m] Multi Drawing DGN Drawing File			

2-5 (54)BMP Location Details

Design File Name	Reference File Name(s)	Logical Name(s)	Levels On (See Plan Drawing Levels Section for Level Usage)
			MAIN_P_SIDECL-Curve-Data-Cell
			MAIN_P_SIDECL-Curve-Data-Line
			MAIN_P_SIDECL-Curve-Data-Text
			MAIN_P_SIDECL-PC-PT-Sta-Ldr-Cell
			MAIN_P_SIDECL-PC-PT-Sta-Ldr-Line
			MAIN_P_SIDECL-PC-PT-Sta-Ldr-Text
			MAIN_P_SIDECL-Brng-Text
			MAIN_P_EOP-Line
			MAIN_P_EPSHLDR-Line
			MAIN_P_Appr-Slab-Line
			MAIN_P_Bridge-Line
			MAIN_P_Driveway-Line
			MAIN_P_Curb-Gutter-Line
			MAIN_P_Sidewalk-Line
			MAIN_P_Guardrail-Line
			MAIN_P_Median-Side-Barrier-Line
			MAIN_P_Retain-Wall-Line
			MAIN_P_Sound-Barrier-Wall-Line
			MAIN_P_Fence-Line
			MAIN_P_Misc-Const-Feat-Line

2-5 (54)BMP Location Details

Design File Name	Reference File Name(s)	Logical Name(s)	Levels On (See Plan Drawing Levels Section for Level Usage)
			MAIN_P_Details-End-Proj-CL-Intersect-Label-Text
			MAIN_P_Details-Begin-End-Const-Limit-Const-Label-Text
			MAIN_P_Details-RouteName-CL-Text
	1234567DRNG.DGN	DRNG	DRNG_P_Storm-Drain-Struct
			DRNG_P_Storm-Drain-Pipe-Line
			DRNG_P_Storm-Drain-Pipe-Text
			DRNG_P_Ditch-and-Channel-Line
			DRNG_P_Cross-Drain-and-Culv-Line
			DRNG_P_Cross-Drain-and-Culv-Text
			DRNG_P_Bridge-Culv-Line
			DRNG_P_Bridge-Culv-Text
			DRNG_P_Sediment-Basin-Line
			DRNG_P_Sediment-Basin-Text
			DRNG_P_Detention-Pond-Line
			DRNG_P_Detention-Pond-Text
			DRNG_P_Perm-Riprap-Pattern
			DRNG_P_Perm-Ditch-Protect-Text
			DRNG_P_Perm-Ditch-Protect-Line
	1234567REQD.DGN	REQD	REQD_P_REQD-RW-Ltd-Access
			REQD_P_REQD-RW-Desc-Text
			REQD_P_PESMT-Line
			REQD_P_PESMT-Desc-Text
			REQD_P_TESMT-Line
			REQD_P_TESMT-Desc-Text

2-5 (54)BMP Location Details

Design File Name	Reference File Name(s)	Logical Name(s)	Levels On (See Plan Drawing Levels Section for Level Usage)
			REQD_P_DWESMT-Line
			REQD_P_DWESMT-Desc-Text
	1234567SIGN.DGN	SIGN	SIGN_P_OVHD_Sign-Structure-and-Strain-Pole
	1234567SGNL.DGN	SGNL	
	1234567LIMT.DGN	LIMT	LIMT_P_STKCUT_Const-Limit-Cut-Line
			LIMT_P_CUT_Const-Limit-Cut-Cell
			LIMT_P_STKFIL_Const-Limit-Fill-Line
			LIMT_P_FILL_Const-Limit-Fill-Cell
	1234567STE#.DGN	STE#	STE_P_DETCL-Tic-Sta-Text
			STE_P_STGD-Traf-Flow-Arrow
			STE_P_STGD-Current-Stage-Hatch
			STE_P_STGD-Current-Stage-Text
			STE_P_STGD-Temp-Drain-Struct
			STE_P_STGD-Temp-Drain-Struct-Text
			STE_P_STGD-Temp-Pvmt-Widen
			STE_P_STGD-Temp-Barrier
			STE_P_STGD-Const-Limit
			STE_P_STGD-Misc
			STE_P_EROCTRL-Silt-Fence-Type-A
			STE_P_EROCTRL-Silt-Fence-Type-B
			STE_P_EROCTRL-Silt-Fence-Type-C
			STE_P_EROCTRL-Baled-Straw
			STE_P_EROCTRL-Silt-Reten-Barrier
			STE_P_EROCTRL-Silt-Ctrl-Gate

2-5 (54)BMP Location Details

Design File Name	Reference File Name(s)	Logical Name(s)	Levels On (See Plan Drawing Levels Section for Level Usage)
			STE_P_EROCTRL-Ditch-Chk-Baled-Straw
			STE_P_EROCTRL-Ditch-Chk-Temp-Rip-Rap
			STE_P_EROCTRL-Ditch-Chk-Silt-Fence-Type-A
			STE_P_EROCTRL-Ditch-Chk-Silt-Fence-Type-B
			STE_P_EROCTRL-Ditch-Chk-Silt-Fence-Type-C
			STE_P_EROCTRL-Ditch-Chk-Fabric
			STE_P_EROCTRL-Inlet-Sed-Trap
			STE_P_EROCTRL-Slope-Stabil
			STE_P_EROCTRL-Const-Entrance
			STE_P_EROCTRL-Temp-Pipe-Slope-Drain
			STE_P_EROCTRL-Temp-Earth-Berm
			STE_P_EROCTRL-Diver-Chanl
			STE_P_EROCTRL-Gen-Eros-Ctrl-Text
			STE_P_EROCTRL-Ditch-Protect-Bitum-Rov
			STE_P_EROCTRL-Ditch-Protect-Mat-Blanket
			STE_P_EROCTRL-A
			STE_P_EROCTRL-B
			STE_P_EROCTRL-Be
			STE_P_EROCTRL-C
			STE_P_EROCTRL-Ch-Br
			STE_P_EROCTRL-Ch-C
			STE_P_EROCTRL-Ch-PSRM
			STE_P_EROCTRL-Ch-Rp1
			STE_P_EROCTRL-Ch-Rp3
			STE_P_EROCTRL-TRM1
			STE_P_EROCTRL-TRM2

2-5 (54)BMP Location Details

Design File Name	Reference File Name(s)	Logical Name(s)	Levels On (See Plan Drawing Levels Section for Level Usage)
			STE_P_EROCTRL-Ch-V
			STE_P_EROCTRL-Di
			STE_P_EROCTRL-Dc-A
			STE_P_EROCTRL-Dc-B
			STE_P_EROCTRL-Dc-C
			STE_P_EROCTRL-Dn1
			STE_P_EROCTRL-Dn2-A
			STE_P_EROCTRL-Dn2-B
			STE_P_EROCTRL-Dn2-1
			STE_P_EROCTRL-Dn2-2
			STE_P_EROCTRL-Dn3
			STE_P_EROCTRL-Ds1
			STE_P_EROCTRL-Ds2
			STE_P_EROCTRL-Ds3-Line
			STE_P_EROCTRL-Fe
			STE_P_EROCTRL-Rdc
			STE_P_EROCTRL-Ps
			STE_P_EROCTRL-S
			STE_P_EROCTRL-Sb
			STE_P_EROCTRL-SbF
			STE_P_EROCTRL-SbS
			STE_P_EROCTRL-Sd1-A
			STE_P_EROCTRL-Sd1-B
			STE_P_EROCTRL-Sd1-Bb
			STE_P_EROCTRL-Sd1-C
			STE_P_EROCTRL-Sd1-Hb
			STE_P_EROCTRL-Su
			STE_P_EROCTRL-T
			STE_P_EROCTRL-Ch-TRM-1-Line
			STE_P_EROCTRL-Ch-TRM-2-Line
			STE_P_EROCTRL-Ch-TRM-3-Line
			STE_P_EROCTRL-Ch-TRM-4-Line
			STE_P_EROCTRL-Ch-TRM-5-Line
			STE_P_EROCTRL-Ch-TRM-6-Line

2-5 (54)BMP Location Details

Design File Name	Reference File Name(s)	Logical Name(s)	Levels On (See Plan Drawing Levels Section for Level Usage)
			STE_P_Temporary-Sediment-Basin-Line
	1234567PROP.DGN	PROP	PROP_E_PAR-PL-Line
			PROP_E_PAR-PL-Text
			PROP_E_RWE-Line
			PROP_E_RWRR-Line
			PROP_E_RWRR-Text
			PROP_E_RWU-Line
			PROP_E_RWU-Text
			PROP_E_POEL-Line
			PROP_E_POEL-Text
	1234567TOPO.DGN	TOPO	TOPO_E_TEAP-Line
			TOPO_E_TEAP-Text
			TOPO_E_TEAS-Line
			TOPO_E_TEAS-Text
			TOPO_E_TECP-Line
			TOPO_E_TECP-Text
			TOPO_E_TEDR-Line
			TOPO_E_TEDR-Text
			TOPO_E_TEST-Line
			TOPO_E_TEST-Text
			TOPO_E_TEDD-Line
			TOPO_E_TEDD-Text

2-5 (54)BMP Location Details

Design File Name	Reference File Name(s)	Logical Name(s)	Levels On (See Plan Drawing Levels Section for Level Usage)
			TOPO_E_TEAD-Line
			TOPO_E_TEAD-Text
			TOPO_E_TECD-Line
			TOPO_E_TECD-Text
			TOPO_E_TAC-Line
			TOPO_E_TAC-Text
			TOPO_E_TCGF-Line
			TOPO_E_TCGF-Text
			TOPO_E_TCGT-Line
			TOPO_E_TCGT-Text
			TOPO_E_THC-Line
			TOPO_E_THC-Text
			TOPO_E_TVG-Line
			TOPO_E_TVG-Text
			TOPO_E_TSW-Line
			TOPO_E_TSW-Text
			TOPO_E_TGR-Line
			TOPO_E_TGR-Text
			TOPO_E_TBAS-Line
			TOPO_E_TBAS-Text
			TOPO_E_TBGL-Line
			TOPO_E_TBGL-Text

Design File Name	Reference File Name(s)	Logical Name(s)	Levels On (See Plan Drawing Levels Section for Level Usage)
			TOPO_E_TBRDGCEN-Line
			TOPO_E_TBRDGCEN-Text
			TOPO_E_TBRDGCOR-Line
			TOPO_E_TBRDGCOR-Text
			TOPO_E_THM-Cell
			TOPO_E_THM-Line
			TOPO_E_THM-Text
			TOPO_E_TFP-Line
			TOPO_E_TFP-Text
			TOPO_E_TRCR-Line
			TOPO_E_TRCR-Text
			TOPO_E_TRCRE-Line
			TOPO_E_TRCRE-Text
			TOPO_E_TBLD-Line
			TOPO_E_TBLDRL-Line
			TOPO_E_TUD-Line
			TOPO_E_TS-Line
			TOPO_E_TBC-Line
			TOPO_E_TFE-Line
			TOPO_E_DSTC-Line
			TOPO_E_DDL-Line

2-5 (54)BMP Location Details

Design File Name	Reference File Name(s)	Logical Name(s)	Levels On (See Plan Drawing Levels Section for Level Usage)
			TOPO_E_TCAN-Line
			TOPO_E_THCR-Line
			TOPO_E_THRL-Line
			TOPO_E_TMHCR-Line
			TOPO_E_TMHRL-Line
			TOPO_E_DCEF-Line
			TOPO_E_DCB-Cell
			TOPO_E_DCB-Line
			TOPO_E_DCWE-Cell
			TOPO_E_DCWE-Line
			TOPO_E_DDCB-Cell
			TOPO_E_DDCB-Line
			TOPO_E_DDI-Cell
			TOPO_E_DDI-Line
			TOPO_E_DHWE-Cell
			TOPO_E_DHWE-Line
			TOPO_E_DJB-Cell
			TOPO_E_DJB-Line
			TOPO_E_DPC-Line
			TOPO_E_DPM-Line

2-5 (54)BMP Location Details

Design File Name	Reference File Name(s)	Logical Name(s)	Levels On (See Plan Drawing Levels Section for Level Usage)
			TOPO_E_DPP-Line
			TOPO_E_MDITCHFL-Line
			TOPO_E_MDITCHFL-Text
			TOPO_E_DPD-Line
			TOPO_E_DPD-Text
			TOPO_E_DSB-Line
			TOPO_E_DSB-Text
			TOPO_E_DSC-Line
			TOPO_E_DSC-Text
			TOPO_E_DSE-Line
			TOPO_E_DSE-Text
			TOPO_E_DWE-Line
			TOPO_E_DWE-Text
			TOPO_E_DEW-Line
			TOPO_E_DEW-Text
			TOPO_E_DHWM-Cell
			TOPO_E_DHWM-Line
			TOPO_E_DHWM-Text
			TOPO_E_DSWE-Line
			TOPO_E_DSWE-Text
			TOPO_E_DMISC-Line
			TOPO_E_DMISC-Text
			TOPO_E_TWF-Line

2-5 (54)BMP Location Details

Design File Name	Reference File Name(s)	Logical Name(s)	Levels On (See Plan Drawing Levels Section for Level Usage)
			TOPO_E_TWFT-Line
			TOPO_E_TWFB-Line
			TOPO_E_TGRV-Line
			TOPO_E_DADB-Line
			TOPO_E_DSPURDK-Line
			TOPO_E_UOEL-Cell
			TOPO_E_UOTL-Cell
			TOPO_E_UELBOX-Cell
			TOPO_E_UPP-Cell
			TOPO_E_ULP-Cell
			TOPO_E_UTP-Cell
			TOPO_E_UTPD-Cell
			TOPO_E_UGP-Cell
			TOPO_E_UPGA-Cell
			TOPO_E_UYLE-Cell
			TOPO_E_UYLG-Cell
			TOPO_E_UWM-Cell

2-5 (54)BMP Location Details

Design File Name	Reference File Name(s)	Logical Name(s)	Levels On (See Plan Drawing Levels Section for Level Usage)
			TOPO_E_UWV-Cell
			TOPO_E_UFH-Cell
			TOPO_E_UMHST-Cell
			TOPO_E_UMHSTF-Cell
			TOPO_E_UMHT-Cell
			TOPO_E_UMHE-Cell
			TOPO_E_UMHSS-Cell
			TOPO_E_UMHSSF-Cell
			TOPO_E_USSL-Cell
			TOPO_E_UGM-Cell
			TOPO_E_UNGV-Cell
			TOPO_E_UNGVP-Cell
			TOPO_E_UNGLM-Cell
			TOPO_E_DL-Text
			TOPO_E_TRIVER-Cell
			TOPO_E_TRIVER-Line
			TOPO_E_TRIVER-Text

Design File Name	Reference File Name(s)	Logical Name(s)	Levels On (See Plan Drawing Levels Section for Level Usage)
			TOPO_E_TLAKE-Cell
			TOPO_E_TLAKE-Line
			TOPO_E_TLAKE-Text
			TOPO_E_DHDS-Cell
			TOPO_E_DHDS-Line
			TOPO_E_DHDS-Text
	1234567UTLE.DGN	UTLE	UTLE_E_OVHD-Elec-Cell
			UTLE_E_UG-Elec-Cell
			UTLE_E_Elec-Vault-Line
			UTLE_E_UG-Gas-Cell
			UTLE_E_UG-Traf-Ctrl-Cell
			UTLE_E_UG-San-Swr-Cell
			UTLE_E_UG-San-Force-Main-Cell
			UTLE_E_UG-Wat-Cell
			UTLE_E_UG-TV-Cell
			UTLE_E_UG-Petro-Cell
			UTLE_E_UG-Tele-Cell
			UTLE_E_UG-Wat-Non-Pot-Cell
			UTLE_E_UG-Steam-Cell
			UTLE_E_UG-Utl-Unknown-Cell

2-5 (54)BMP Location Details

Design File Name	Reference File Name(s)	Logical Name(s)	Levels On (See Plan Drawing Levels Section for Level Usage)
			UTLE_E_OVHD-Tele-Cell
			UTLE_E_OVHD-TV-Cell
			UTLE_E_OVHD-Traf-Ctrl-Cell
			UTLE_E_OVHD-Combo-Util-Cell
			UTLE_E_UUELBOX-Cell
			UTLE_E_UUOEL-Cell
			UTLE_E_UUOTL-Cell
			UTLE_E_UUPP-Cell
			UTLE_E_UULP-Cell
			UTLE_E_UUTP-Cell
			UTLE_E_UUTPD-Cell
			UTLE_E_UUGP-Cell
			UTLE_E_UUPGA-Cell
			UTLE_E_UUYLE-Cell
			UTLE_E_UUTLG-Cell
			UTLE_E_UUWM-Cell
			UTLE_E_UUWV-Cell

2-5 (54)BMP Location Details

Design File Name	Reference File Name(s)	Logical Name(s)	Levels On (See Plan Drawing Levels Section for Level Usage)
			UTLE_E_UUFH-Cell
			UTLE_E_UUMHST-Cell
			UTLE_E_UUMHSTF-Cell
			UTLE_E_UUMHT-Cell
			UTLE_E_UUMHE-Cell
			UTLE_E_UUMHSS-Cell
			UTLE_E_UUMHSSF-Cell
			UTLE_E_UUSSL- Cell
			UTLE_E_UUGM-Cell
			UTLE_E_UUNGLM-Cell
			UTLE_E_UUNGV-Cell
			UTLE_E_UUNGVP-Cell
			UTLE_E_UTRCR-Line
			UTLE_E_UTRCR-Text
			UTLE_E_UUTSB-Cell
			UTLE_E_UUTSB-Line
			UTLE_E_UUTSB-Text
			UTLE_E_UUPCL-Cell
			UTLE_E_UUPCL-Line
			UTLE_E_UUPCL-Text

Design File Name	Reference File Name(s)	Logical Name(s)	Levels On (See Plan Drawing Levels Section for Level Usage)
			UTLE_E_UUFM-Cell
			UTLE_E_UUFM-Line
			UTLE_E_UUFM-Text
			UTLE_E_SUETOP-Cell
			UTLE_E_SUETOP-Line
			UTLE_E_SUETOP-Text
			UTLE_E_SUEBOT-Cell
			UTLE_E_SUEBOT-Line
			UTLE_E_SUEBOT-Text
	1234567ENVE.DGN	ENVE	ENVE_E_WetInd-Bound-Line
			ENVE_E_WetInd-Stream-Delin-Line
			ENVE_E_WetInd-Stream-Text
			ENVE_E_WetInd-Pattern
			ENVE_E_WetInd-Shape
			ENVE_E_Endgd-Spec-Line
			ENVE_E_Endgd-Spec-Text
			ENVE_E_Endgd-Spec-Pattern
			ENVE_E_Endgd-Spec-Shape
			ENVE_E_Hist-Rsc-Line
			ENVE_E_Hist-Rsc-Text
			ENVE_E_Hist-Rsc-Pattern
			ENVE_E_Hist-Rsc-Shape
			ENVE_E_Arch-Line
			ENVE_E_Arch-Text
			ENVE_E_Arch-Pattern
			ENVE_E_Arch-Shape

Design File Name	Reference File Name(s)	Logical Name(s)	Levels On (See Plan Drawing Levels Section for Level Usage)
			ENVE_E_Cult-Rsc-Delin-Line
			ENVE_E_Cult-Rsc-Text
			ENVE_E_Cult-Rsc-Pattern
			ENVE_E_Cult-Rsc-Shape
			ENVE_E_Haz-Mat-Delin-Line
			ENVE_E_Haz-Mat-Text
			ENVE_E_Haz-Mat-Pattern
			ENVE_E_Haz-Mat-Shape
			ENVE_E_Env-Justice-Line
			ENVE_E_Env-Justice-Text
			ENVE_E_Env-Justice-Pattern
			ENVE_E_Env-Justice-Shape
			ENVE_E_ESA-Line
			ENVE_E_ESA-Text
			ENVE_E_ESA-Pattern
			ENVE_E_ESA-Shape
	1234567ENVP.DGN	ENVP	ENVP_P_Relocations-Line
			ENVP_P_Relocations-Text
			ENVP_P_Socl-Resc-Impact-Area-Line
			ENVP_P_Socl-Resc-Impact-Area-Pattern
			ENVP_P_Socl-Resc-Impact-Area-Text
			ENVP_P_Hist-APE-Line
			ENVP_P_Hist-APE-Pattern
			ENVP_P_Hist-APE-Text
			ENVP_P_Cultrl-Resc-Impact-Area-Line
			ENVP_P_Cultrl-Resc-Impact-Area-Pattern
			ENVP_P_Cultrl-Resc-Impact-Area-Text

2-5 (54)BMP Location Details

Design File Name	Reference File Name(s)	Logical Name(s)	Levels On (See Plan Drawing Levels Section for Level Usage)
			ENVP_P_WetInd-Impact-Area-Line
			ENVP_P_WetInd-Impact-Area-Pattern
			ENVP_P_WetInd-Impact-Area-Text
			ENVP_P_WetInd-Mitigat-Site-Line
			ENVP_P_WetInd-Mitigat-Site-Pattern
			ENVP_P_WetInd-Mitigat-Site-Text
			ENVP_P_Fldplain-Impact-Area-Line
			ENVP_P_Fldplain-Impact-Area-Pattern
			ENVP_P_Fldplain-Impact-Area-Text
			ENVP_P_Impacted-UST
			ENVP_P_Noise-Study-Recept
			ENVP_P_Noise-Study-Readings
			ENVP_P_Noise-Study-Proj-Noise-Lvls
			ENVP_P_Noise-Study-Noise-Cont
			ENVP_P_Noise-Study-Impacted-Prop
			ENVP_P_Viewshed-Vis-Impact

2-5 (55)EC Watershed Map-Site Mon.

Design File Name	Reference File Name(s)	Logical Name(s)	Levels On (See Plan Drawing Levels Section for Level Usage)
1234567_55-0001.DGN [s]	NA	NA	SHT_B_55-Watershed-Map-Site-Mon
			SHT_B_Legend-Logo-Scale
`			SHT_B_Misc-P
			SHT_B_North-Arrow
			SHT_B_Plot-Sub-Text
			SHT_B_Plotting-Info-Tags
			SHT_B_Sheet-Outline-Line
			SHT_B_Sheet-Outline-Text
			SHT_B_Title-Block
			SHT_B_Plot-Border-Inner-Line
			SHT_B_Plot-Border-Outer-Line
			SHT_B_Match-Lines-Line
			SHT_B_Match-Lines-Text
	1234567MAIN.DGN	MAIN	MAIN_P_CONSTCL-Line
			MAIN_P_SIDECL-Line
			MAIN_P_EOP-Line
			MAIN_P_Appr-Slab-Line
			MAIN_P_Bridge-Line
			MAIN_P_Retain-Wall-Line
	1234567DRNG.DGN	DRNG	DRNG_P_BASIN-Boundary-Major-Line
			DRNG_P_Cross-Drain-and-Culv-Line
			DRNG_P_Bridge-Culv-Line
[s] Single Drawing DGN Drawing File			

Design File Name	Reference File Name(s)	Logical Name(s)	Levels On (See Plan Drawing Levels Section for Level Usage)
	1234567ENVE.DGN	ENVE	ENVE_E_WetInd-Bound-Line
			ENVE_E_WetInd-Stream-Delin-Line
			ENVE_E_WetInd-Stream-Text
			ENVE_E_WetInd-Pattern
			ENVE_E_WetInd-Shape
			ENVE_E_Endgd-Spec-Line
			ENVE_E_Endgd-Spec-Text
			ENVE_E_Endgd-Spec-Pattern
			ENVE_E_Endgd-Spec-Shape
			ENVE_E_Hist-Rsc-Line
			ENVE_E_Hist-Rsc-Text
			ENVE_E_Hist-Rsc-Pattern
			ENVE_E_Hist-Rsc-Shape
			ENVE_E_Arch-Line
			ENVE_E_Arch-Text
			ENVE_E_Arch-Pattern
			ENVE_E_Arch-Shape
			ENVE_E_Cult-Rsc-Delin-Line
			ENVE_E_Cult-Rsc-Text
			ENVE_E_Cult-Rsc-Pattern
			ENVE_E_Cult-Rsc-Shape
			ENVE_E_Haz-Mat-Delin-Line
			ENVE_E_Haz-Mat-Text
			ENVE_E_Haz-Mat-Pattern
			ENVE_E_Haz-Mat-Shape

Design File Name	Reference File Name(s)	Logical Name(s)	Levels On (See Plan Drawing Levels Section for Level Usage)
			ENVE_E_Env-Justice-Line
			ENVE_E_Env-Justice-Text
			ENVE_E_Env-Justice-Pattern
			ENVE_E_Env-Justice-Shape
			ENVE_E_ESA-Line
			ENVE_E_ESA-Text
			ENVE_E_ESA-Pattern
			ENVE_E_ESA-Shape
	1234567ENVP.DGN	ENVP	ENVP_P_Relocations-Line
			ENVP_P_Relocations-Text
			ENVP_P_Socl-Resc-Impact-Area-Line
			ENVP_P_Socl-Resc-Impact-Area-Pattern
			ENVP_P_Socl-Resc-Impact-Area-Text
			ENVP_P_Hist-APE-Line
			ENVP_P_Hist-APE-Pattern
			ENVP_P_Hist-APE-Text
			ENVP_P_Cultrl-Resc-Impact-Area-Line
			ENVP_P_Cultrl-Resc-Impact-Area-Pattern
			ENVP_P_Cultrl-Resc-Impact-Area-Text
			ENVP_P_WetInd-Impact-Area-Line
			ENVP_P_WetInd-Impact-Area-Pattern
			ENVP_P_WetInd-Impact-Area-Text
			ENVP_P_WetInd-Mitigat-Site-Line
			ENVP_P_WetInd-Mitigat-Site-Pattern
			ENVP_P_WetInd-Mitigat-Site-Text

Design File Name	Reference File Name(s)	Logical Name(s)	Levels On (See Plan Drawing Levels Section for Level Usage)
			ENVP_P_Fldplain-Impact-Area-Line
			ENVP_P_Fldplain-Impact-Area-Pattern
			ENVP_P_Fldplain-Impact-Area-Text
			ENVP_P_Impacted-UST
			ENVP_P_Noise-Study-Recept
			ENVP_P_Noise-Study-Readings
			ENVP_P_Noise-Study-Proj-Noise-Lvls
			ENVP_P_Noise-Study-Noise-Cont
			ENVP_P_Noise-Study-Impacted-Prop
			ENVP_P_Viewshed-Vis-Impact

Design File Name	Reference File Name(s)	Logical Name(s)	Levels On
1234567_56.DGN [m]	NA	NA	SHT_B_56-Erosion-Construction-Detail
			SHT_B_Legend-Logo-Scale
			SHT_B_Misc-P
			SHT_B_North-Arrow
			SHT_B_Plot-Sub-Text
			SHT_B_Plotting-Info-Tags
			SHT_B_Sheet-Outline-Line
			SHT_B_Sheet-Outline-Text
			SHT_B_Title-Block
			SHT_B_Plot-Border-Inner-Line
			SHT_B_Plot-Border-Outer-Line
[m] Multi Drawing DGN Drawing File			

2-5 (60)Right of Way Plans-Cover

Design File Name	Reference File Name(s)	Logical Name(s)	Levels On (See Plan Drawing Levels Section for Level Usage)
1234567_60-0001.DGN [s]	NA	NA	SHT_B_01-Cover
			SHT_B_Legend-Logo-Scale
			SHT_B_Misc-P
			SHT_B_North-Arrow
			SHT_B_Plot-Sub-Text
			SHT_B_Plotting-Info-Tags
			SHT_B_Sheet-Outline-Line
			SHT_B_Sheet-Outline-Text
			SHT_B_Title-Block
			SHT_B_Plot-Border-Inner-Line
			SHT_B_Plot-Border-Outer-Line
			SHT_B_Match-Lines-Line
			SHT_B_Match-Lines-Text
	1234567MAIN.DGN	MAIN	MAIN_P_CONSTCL-Line
			MAIN_P_CONSTCL-Tic-Sta-Text
			MAIN_P_CONSTCL-PC-PT-Sta-Ldr-Text
			MAIN_P_CONSTCL-Brng-Text
			MAIN_P_SIDECL-Line
			MAIN_P_EOP-Line
			MAIN_P_Appr-Slab-Line
			MAIN_P_Bridge-Line
			MAIN_P_Sidewalk-Line
			MAIN_P_Median-Side-Barrier-Line
[s] Single Drawing DGN Drawing File			

2-5 (60)Right of Way Plans-Cover

Design File Name	Reference File Name(s)	Logical Name(s)	Levels On (See Plan Drawing Levels Section for Level Usage)
	1234567REQD.DGN	REQD	REQD_P_Parcel-Owner-#-Text
			REQD_P_REQD-RW-Line
			REQD_P_REQD-RW-Ltd-Access
	1234567PROP.DGN	PROP	PROP_E_PAR-PL-Line
			PROP_E_RWE-Line
			PROP_E_RWRR-Line
			PROP_E_RWU-Line
			PROP_E_POEL-Line
			PROP_E_BMISC-Line
			PROP_E_BSL-Line
			PROP_E_BSL-Text
			PROP_E_BCOL-Line
			PROP_E_BCOL-Text
			PROP_E_BCTL-Line
			PROP_E_BCTL-Text
			PROP_E_BGMD-Line
			PROP_E_BGMD-Text
			PROP_E_BLDL-Line
			PROP_E_BLDL-Text
			PROP_E_BLLL-Line
			PROP_E_BLLL-Text

Design File Name	Reference File Name(s)	Logical Name(s)	Levels On (See Plan Drawing Levels Section for Level Usage)
	1234567DRNG.DGN	DRNG	DRNG_P_Ditch-and-Channel-Text
	1234567TOPO.DGN	TOPO	TOPO_E_TEAP-Line
			TOPO_E_TEAS-Line
			TOPO_E_TECP-Line
			TOPO_E_TEDR-Line
			TOPO_E_TEST-Line
			TOPO_E_TBAS-Line
			TOPO_E_TBGL-Line
			TOPO_E_TBRDGCEN-Line
			TOPO_E_TBRDGCOR-Line
			TOPO_E_THM-Cell
			TOPO_E_TFP-Line
			TOPO_E_TRCR-Line
			TOPO_E_TRCRE-Line
			TOPO_E_TWELL-Line
			TOPO_E_TGFV-Line
			TOPO_E_TGMW-Line

Design File Name	Reference File Name(s)	Logical Name(s)	Levels On (See Plan Drawing Levels Section for Level Usage)
			TOPO_E_TGP-Line
			TOPO_E_TGPI-Line
			TOPO_E_TFT-Line
			TOPO_E_TGST-Line
			TOPO_E_TGVP-Line
			TOPO_E_DCEF-Line
			TOPO_E_DCB-Cell
			TOPO_E_DCB-Line
			TOPO_E_DCWE-Cell
			TOPO_E_DCWE-Line
			TOPO_E_DDCB-Cell
			TOPO_E_DDCB-Line
			TOPO_E_DDI-Cell
			TOPO_E_DDI-Line
			TOPO_E_DHWE-Cell
			TOPO_E_DHWE-Line
			TOPO_E_DJB-Cell
			TOPO_E_DJB-Line
			TOPO_E_DPC-Line
			TOPO_E_DPM-Line

Design File Name	Reference File Name(s)	Logical Name(s)	Levels On (See Plan Drawing Levels Section for Level Usage)
			TOPO_E_DPP-Line
			TOPO_E_MDITCHFL-Line
			TOPO_E_DPD-Line
			TOPO_E_DSB-Line
			TOPO_E_DSC-Line
			TOPO_E_DSE-Line
			TOPO_E_DWE-Line
			TOPO_E_DEW-Line
			TOPO_E_DHWM-Line
			TOPO_E_DSWE-Line
			TOPO_E_DMISC-Line
			TOPO_E_TGR-Cell
			TOPO_E_TBAS-Cell
			TOPO_E_TBGL-Cell
			TOPO_E_TBRDGCEN-Cell
			TOPO_E_TBRDGCOR-Cell
			TOPO_E_TFP-Cell

2-5 (60)Right of Way Plans-Cover

Design File Name	Reference File Name(s)	Logical Name(s)	Levels On (See Plan Drawing Levels Section for Level Usage)
			TOPO_E_TRCL-Cell
			TOPO_E_TRCL-Line
			TOPO_E_TRCL-Text
			TOPO_E_TRCR-Cell
			TOPO_E_TRCRE-Cell
			TOPO_E_TBLD-Cell
			TOPO_E_TBLDRL-Cell
			TOPO_E_TUD-Cell
			TOPO_E_TS-Cell
			TOPO_E_TBC-Cell
			TOPO_E_TFE-Cell
			TOPO_E_DSTC-Cell
			TOPO_E_DDL-Cell
			TOPO_E_TCAN-Cell
			TOPO_E_THCR-Cell
			TOPO_E_THRL-Cell
			TOPO_E_TMHCR-Cell
			TOPO_E_TMHRL-Cell

2-5 (60)Right of Way Plans-Cover

Design File Name	Reference File Name(s)	Logical Name(s)	Levels On (See Plan Drawing Levels Section for Level Usage)
			TOPO_E_TCEM-Line
			TOPO_E_TRIVER-Cell
			TOPO_E_TRIVER-Line
			TOPO_E_TRIVER-Text
			TOPO_E_TLAKE-Cell
			TOPO_E_TLAKE-Line
			TOPO_E_TLAKE-Text
			TOPO_E_DHDS-Cell
			TOPO_E_DHDS-Line
			TOPO_E_DHDS-Text

The following information (but not limited to) is copied into the drawing file, placed on Level "***SHT_B_Misc-P***", and scaled up for clarity: **Road names and Route numbers, Project midpoint and coordinates, Equalities, Begin and End bridge stations, River and stream names, State, County, City, GMD and Land Lot Lines, Crossroad stations, Railroad and major utility names, parcel numbers, Existing and Required R/W lines and mainline alignment data.**

Design File Name	Reference File Name(s)	Logical Name(s)	Levels On (See Plan Drawing Levels Section for Level Usage)
1234567_60-0002.DGN [s]	NA	NA	SHT_B_60-Right-of-Way
			SHT_B_Legend-Logo-Scale
			SHT_B_Misc-P
			SHT_B_North-Arrow
			SHT_B_Plot-Sub-Text
			SHT_B_Plotting-Info-Tags
			SHT_B_Sheet-Outline-Line
			SHT_B_Sheet-Outline-Text
			SHT_B_Title-Block
			SHT_B_Plot-Border-Inner-Line
			SHT_B_Plot-Border-Outer-Line
			SHT_B_Match-Lines-Line
			SHT_B_Match-Lines-Text
			SHT_B_Right-of-Way
	1234567MAIN.DGN	MAIN	MAIN_P_CONSTCL-Line
			MAIN_P_CONSTCL-Tic-Sta-Text
			MAIN_P_CONSTCL-PC-PT-Sta-Ldr-Text
			MAIN_P_CONSTCL-Brng-Text
			MAIN_P_CONSTCL-Cell
			MAIN_P_CONSTCL-Curve-Data-Cell
			MAIN_P_CONSTCL-Curve-Data-Text
			MAIN_P_CONSTCL-Curve-Data-Line
			MAIN_P_SIDECL-Line
			MAIN_P_SIDECL-Tic-Sta-Text
			MAIN_P_SIDECL-PC-PT-Sta-Ldr-Text
			MAIN_P_SIDECL-Brng-Text
			MAIN_P_SIDECL-Cell
			MAIN_P_SIDECL-Curve-Data-Text
[s] Single Drawing DGN Drawing File			

Design File Name	Reference File Name(s)	Logical Name(s)	Levels On (See Plan Drawing Levels Section for Level Usage)
			MAIN_P_EOP-Line
			MAIN_P_EOP-Text
			MAIN_P_EOP-Cell
			MAIN_P_Bridge-Cell
			MAIN_P_Bridge-Line
			MAIN_P_Bridge-Text
			MAIN_P_Driveway-Cell
			MAIN_P_Driveway-Line
			MAIN_P_Driveway-Text
			MAIN_P_Curb-Gutter-Cell
			MAIN_P_Curb-Gutter-Line
			MAIN_P_Curb-Gutter-Text
			MAIN_P_Sidewalk-Cell
			MAIN_P_Sidewalk-Line
			MAIN_P_Sidewalk-Text
			MAIN_P_Guardrail-Cell
			MAIN_P_Guardrail-Line
			MAIN_P_Guardrail-Text
			MAIN_P_Median-Side-Barrier-Line
			MAIN_P_Median-Side-Barrier-Text
			MAIN_P_Retain-Wall-Line
			MAIN_P_Retain-Wall-Text
			MAIN_P_Sound-Barrier-Wall-Line
			MAIN_P_Sound-Barrier-Wall-Text

Design File Name	Reference File Name(s)	Logical Name(s)	Levels On (See Plan Drawing Levels Section for Level Usage)
			MAIN_P_Fence-Cell
			MAIN_P_Fence-Line
			MAIN_P_Fence-Text
			MAIN_P_Misc-Const-Feat-Cell
			MAIN_P_Misc-Const-Feat-Line
			MAIN_P_Misc-Const-Feat-Text
			MAIN_P_Details-End-Proj-CL-Intersect-Label-Text
			MAIN_P_Details-Begin-End-Const-Limit-Const-Label-Text
			MAIN_P_Details-RouteName-CL-Text
			MAIN_P_Details-Rdwy-Dim
			MAIN_P_Details-Rdwy-Dim-Cell
			MAIN_P_Details-Rdwy-Dim-Line
			MAIN_P_Misc-Detail-Info
			MAIN_P_SHLDR-Cell
			MAIN_P_SHLDR-Text
	1234567DRNG.DGN	DRNG	DRNG_P_Storm-Drain-Struct
			DRNG_P_Storm-Drain-Pipe-Line
			DRNG_P_Ditch-and-Channel-Line
			DRNG_P_Cross-Drain-and-Culv-Line
			DRNG_P_Bridge-Culv-Line
			DRNG_P_Sediment-Basin-Line
			DRNG_P_Detention-Pond-Line

Design File Name	Reference File Name(s)	Logical Name(s)	Levels On (See Plan Drawing Levels Section for Level Usage)
			DRNG_P_Perm-Riprap-Pattern
			DRNG_P_Perm-Ditch-Protect-Text
			DRNG_P_Perm-Ditch-Protect-Line
	1234567REQD.DGN	REQD	REQD_P_Parcel-Owner-Text
			REQD_P_Parcel-Owner-#-Text
			REQD_P_Parcel-Reqd-RW-Tract#-Text
			REQD_P_RWRM-RW-Cell
			REQD_P_RWRM-RW-Line
			REQD_P_RWRM-RW-Marker
			REQD_P_RWRM-RW-Text
			REQD_P_REQD-RW-Cell
			REQD_P_REQD-RW-Pnt#-Text
			REQD_P_REQD-RW-Line
			REQD_P_REQD-RW-Ltd-Access
			REQD_P_REQD-RW-Desc-Text
			REQD_P_REQD-RW-Alg-Name-Text
			REQD_P_PESMT-Pnt#-Text
			REQD_P_PESMT-Line
			REQD_P_PESMT-Sta-Offset-Flag
			REQD_P_PESMT-Desc-Text
			REQD_P_PESMT-Pattern
			REQD_P_PESMT-Alg-Name-Text
			REQD_P_PESMT-Cell
			REQD_P_TESMT-Pnt#-Line
			REQD_P_TESMT-Pnt#-Text
			REQD_P_TESMT-Line
			REQD_P_TESMT-Sta-Offset-Flag
			REQD_P_TESMT-Desc-Text

Design File Name	Reference File Name(s)	Logical Name(s)	Levels On (See Plan Drawing Levels Section for Level Usage)
			REQD_P_TESMT-Pattern
			REQD_P_TESMT-Alg-Name-Text
			REQD_P_TESMT-Cell
			REQD_P_DWESMT-Pnt#-Text
			REQD_P_DWESMT-Line
			REQD_P_DWESMT-Sta-Offset-Flag
			REQD_P_DWESMT-Desc-Text
			REQD_P_DWESMT-Pattern
			REQD_P_North-East-Coord-Label-Text
	1234567SGNL.DGN	SGNL	SGNL_P_Signal-Comm-Only-Conduit
			SGNL_P_Signal-Comm-Only-Pullbox
	1234567UTLP.DGN	UTLP	*
	1234567LIMT.DGN	LIMT	LIMT_P_STKCUT_Const-Limit-Cut-Line
			LIMT_P_CUT_Const-Limit-Cut-Cell
			LIMT_P_STKFIL_Const-Limit-Fill-Line
			LIMT_P_FILL_Const-Limit-Fill-Cell
	1234567STE#.DGN	STE#	*
	1234567PROP.DGN	PROP	PROP_E_PAR-PL-Line
			PROP_E_PAR-PL-Text
			PROP_E_PAR-PL-Cell
			PROP_E_RWE-Cell
			PROP_E_RWE-Line
			PROP_E_RWE-Text

Design File Name	Reference File Name(s)	Logical Name(s)	Levels On (See Plan Drawing Levels Section for Level Usage)
			PROP_E_PPOL-Cell
			PROP_E_PPOL-Text
			PROP_E_PPC-Cell
			PROP_E_PPC-Text
			PROP_E_PCF-Cell
			PROP_E_PCF-Text
			PROP_E_RWM-Cell
			PROP_E_RWM-Text
			PROP_E_RWC-Cell
			PROP_E_RWC-Text
			PROP_E_RWRR-Cell
			PROP_E_RWRR-Line
			PROP_E_RWRR-Text
			PROP_E_RWU-Cell
			PROP_E_RWU-Line
			PROP_E_RWU-Text
			PROP_E_POEL-Cell
			PROP_E_POEL-Line
			PROP_E_POEL-Text
			PROP_E_BMISC-Cell
			PROP_E_BMISC-Line
			PROP_E_BMISC-Text
			PROP_E_BSL-Cell
			PROP_E_BSL-Line
			PROP_E_BSL-Text

Design File Name	Reference File Name(s)	Logical Name(s)	Levels On (See Plan Drawing Levels Section for Level Usage)
			PROP_E_BCOL-Cell
			PROP_E_BCOL-Line
			PROP_E_BCOL-Text
			PROP_E_BCTL-Cell
			PROP_E_BCTL-Line
			PROP_E_BCTL-Text
			PROP_E_BGMD-Cell
			PROP_E_BGMD-Pnt#-Alg-Name-Text
			PROP_E_BGMD-Line
			PROP_E_BGMD-Text
			PROP_E_BLDL-Cell
			PROP_E_BLDL-Pnt#-Alg-Name-Text
			PROP_E_BLDL-Line
			PROP_E_BLLL-Cell
			PROP_E_BLLL-Line
			PROP_E_BLLL-Text
			PROP_E_PAROWN-Prop-Parcl-Cell
			PROP_E_PAROWN-Prop-Parcl-Line
	1234567TOPO.DGN	TOPO	TOPO_E_TEAP-Line
			TOPO_E_TEAS-Line
			TOPO_E_TECP-Line
			TOPO_E_TEDR-Line
			TOPO_E_TEST-Line

Design File Name	Reference File Name(s)	Logical Name(s)	Levels On (See Plan Drawing Levels Section for Level Usage)
			TOPO_E_TEDD-Line
			TOPO_E_TEAD-Line
			TOPO_E_TECD-Line
			TOPO_E_TAC-Line
			TOPO_E_TCGF-Line
			TOPO_E_TCGT-Line
			TOPO_E_THC-Line
			TOPO_E_TVG-Line
			TOPO_E_TSW-Line
			TOPO_E_TGR-Line
			TOPO_E_TBAS-Line
			TOPO_E_TBGL-Line
			TOPO_E_TBRDGCEN-Line
			TOPO_E_TBRDGCOR-Line
			TOPO_E_THM-Cell
			TOPO_E_TFP-Line
			TOPO_E_TRCR-Line

Design File Name	Reference File Name(s)	Logical Name(s)	Levels On (See Plan Drawing Levels Section for Level Usage)
			TOPO_E_TRCRE-Line
			TOPO_E_TBLD-Line
			TOPO_E_TBLDRL-Line
			TOPO_E_TUD-Line
			TOPO_E_TS-Line
			TOPO_E_TBC-Line
			TOPO_E_TFE-Line
			TOPO_E_DSTC-Line
			TOPO_E_DDL-Line
			TOPO_E_TCAN-Line
			TOPO_E_THCR-Line
			TOPO_E_THRL-Line
			TOPO_E_TMHCR-Line
			TOPO_E_TMHRL-Line
			TOPO_E_TFCL-Line
			TOPO_E_TFW-Line
			TOPO_E_TFBW-Line

Design File Name	Reference File Name(s)	Logical Name(s)	Levels On (See Plan Drawing Levels Section for Level Usage)
			TOPO_E_TFFW-Line
			TOPO_E_TVF-Line
			TOPO_E_TG-Line
			TOPO_E_TWELL-Line
			TOPO_E_TGFV-Line
			TOPO_E_TGMW-Line
			TOPO_E_TGP-Line
			TOPO_E_TGPI-Line
			TOPO_E_TFT-Line
			TOPO_E_TGST-Line
			TOPO_E_TGVP-Line
			TOPO_E_DCEF-Line
			TOPO_E_DCB-Cell
			TOPO_E_DCB-Line
			TOPO_E_DCWE-Cell
			TOPO_E_DCWE-Line
			TOPO_E_DDCB-Cell
			TOPO_E_DDCB-Line

Design File Name	Reference File Name(s)	Logical Name(s)	Levels On (See Plan Drawing Levels Section for Level Usage)
			TOPO_E_DDI-Cell
			TOPO_E_DDI-Line
			TOPO_E_DHWE-Cell
			TOPO_E_DHWE-Line
			TOPO_E_DJB-Cell
			TOPO_E_DJB-Line
			TOPO_E_DPC-Line
			TOPO_E_DPM-Line
			TOPO_E_DPP-Line
			TOPO_E_MDITCHFL-Line
			TOPO_E_DPD-Line
			TOPO_E_DSB-Line
			TOPO_E_DSC-Line
			TOPO_E_DSE-Line
			TOPO_E_DWE-Line
			TOPO_E_DEW-Line
			TOPO_E_DHWM-Line
			TOPO_E_DSWE-Line
			TOPO_E_DMISC-Line

Design File Name	Reference File Name(s)	Logical Name(s)	Levels On (See Plan Drawing Levels Section for Level Usage)
			TOPO_E_TWF-Line
			TOPO_E_TWFT-Line
			TOPO_E_TWFB-Line
			TOPO_E_TSATDSH-Cell
			TOPO_E_TSATDSH-Line
			TOPO_E_TWL-Line
			TOPO_E_TWL-Text
			TOPO_E_TTRE-Line
			TOPO_E_TTRE-Text
			TOPO_E_TGRV-Line
			TOPO_E_DADB-Line
			TOPO_E_DDT-Line
			TOPO_E_DSPURDK-Line
			TOPO_E_TMAR-Line
			TOPO_E_TMPH-Line
			TOPO_E_TKMP-Line
			TOPO_E_TMPR-Line
			TOPO_E_TSC-Line
			TOPO_E_TSE-Line

Design File Name	Reference File Name(s)	Logical Name(s)	Levels On (See Plan Drawing Levels Section for Level Usage)
			TOPO_E_TIRRLMT-Line
			TOPO_E_TIRRPVTP-Line
			TOPO_E_TCUL-Line
			TOPO_E_TBCAP-Line
			TOPO_E_TBCL-Line
			TOPO_E_TCOLC-Line
			TOPO_E_TCOLE-Line
			TOPO_E_TENDROLL-Line
			TOPO_E_UOEL-Cell
			TOPO_E_UOEL-Text
			TOPO_E_UOTL-Cell
			TOPO_E_UOTL-Text
			TOPO_E_UELBOX-Cell
			TOPO_E_UELBOX-Text
			TOPO_E_UPP-Cell
			TOPO_E_UPP-Text
			TOPO_E_ULP-Cell
			TOPO_E_ULP-Text
			TOPO_E_UTP-Cell
			TOPO_E_UTP-Text

Design File Name	Reference File Name(s)	Logical Name(s)	Levels On (See Plan Drawing Levels Section for Level Usage)
			TOPO_E_UTPD-Cell
			TOPO_E_UTPD-Text
			TOPO_E_UGP-Cell
			TOPO_E_UGP-Text
			TOPO_E_UPGA-Cell
			TOPO_E_UPGA-Text
			TOPO_E_UYLE-Cell
			TOPO_E_UYLE-Text
			TOPO_E_UYLG-Cell
			TOPO_E_UYLG-Text
			TOPO_E_UWM-Cell
			TOPO_E_UWM-Text
			TOPO_E_UWV-Cell
			TOPO_E_UWV-Text
			TOPO_E_UFH-Cell
			TOPO_E_UFH-Text
			TOPO_E_UMHST-Cell
			TOPO_E_UMHST-Text
			TOPO_E_UMHSTF-Cell
			TOPO_E_UMHSTF-Text
			TOPO_E_UMHT-Cell
			TOPO_E_UMHT-Text

Design File Name	Reference File Name(s)	Logical Name(s)	Levels On (See Plan Drawing Levels Section for Level Usage)
			TOPO_E_UMHE-Cell
			TOPO_E_UMHE-Text
			TOPO_E_UMHSS-Cell
			TOPO_E_UMHSS-Text
			TOPO_E_UMHSSF-Cell
			TOPO_E_UMHSSF-Text
			TOPO_E_USSL-Cell
			TOPO_E_USSL-Text
			TOPO_E_UGM-Cell
			TOPO_E_UGM-Text
			TOPO_E_UNGV-Cell
			TOPO_E_UNGV-Text
			TOPO_E_UNGVP-Cell
			TOPO_E_UNGVP-Text
			TOPO_E_UNGLM-Cell
			TOPO_E_UNGLM-Text
			TOPO_E_TMISC-Pnt-Cell
			TOPO_E_TMISC-Line
			TOPO_E_TRCR-Sgnl-Cell
			TOPO_E_TRCR-Sgnl-Line
			TOPO_E_TRCR-Sgnl-Text
			TOPO_E_TRIVER-Cell
			TOPO_E_TRIVER-Line
			TOPO_E_TRIVER-Text

Design File Name	Reference File Name(s)	Logical Name(s)	Levels On (See Plan Drawing Levels Section for Level Usage)
			TOPO_E_TLAKE-Cell
			TOPO_E_TLAKE-Line
			TOPO_E_TLAKE-Text
			TOPO_E_DHDS-Cell
			TOPO_E_DHDS-Line
			TOPO_E_DHDS-Text
	1234567UTLE.DGN	UTLE	UTLE_E_UUELBOX-Cell
			UTLE_E_UUELBOX-Text
			UTLE_E_UUOEL-Cell
			UTLE_E_UUOEL-Text
			UTLE_E_UUOTL-Cell
			UTLE_E_UUOTL-Text
			UTLE_E_UUPP-Cell
			UTLE_E_UUPP-Text
			UTLE_E_UULP-Cell
			UTLE_E_UULP-Text
			UTLE_E_UUTP-Cell
			UTLE_E_UUTP-Text
			UTLE_E_UUTPD-Cell
			UTLE_E_UUTPD-Text
			UTLE_E_UUGP-Cell
			UTLE_E_UUGP-Text
			UTLE_E_UUPGA-Cell
			UTLE_E_UUPGA-Text
			UTLE_E_UUYLE-Cell
			UTLE_E_UUYLE-Text
			UTLE_E_UUYLG-Cell
			UTLE_E_UUYLG-Text
			UTLE_E_UUWM-Cell
			UTLE_E_UUWM-Text
			UTLE_E_UUWV-Cell
			UTLE_E_UUWV-Text

Design File Name	Reference File Name(s)	Logical Name(s)	Levels On (See Plan Drawing Levels Section for Level Usage)
			UTLE_E_UUFH-Cell
			UTLE_E_UUFH-Text
			UTLE_E_UUMHST-Cell
			UTLE_E_UUMHST-Text
			UTLE_E_UUMHSTF-Cell
			UTLE_E_UUMHSTF-Text
			UTLE_E_UUMHT-Cell
			UTLE_E_UUMHT-Text
			UTLE_E_UUMHE-Cell
			UTLE_E_UUMHE-Text
			UTLE_E_UUMHSS-Cell
			UTLE_E_UUMHSS-Text
			UTLE_E_UUMHSSF-Cell
			UTLE_E_UUMHSSF-Text
			UTLE_E_UUSSL-Cell
			UTLE_E_UUSSL-Text
			UTLE_E_UUGM-Cell
			UTLE_E_UUGM-Text
			UTLE_E_UUNGLM-Cell
			UTLE_E_UUNGLM-Text
			UTLE_E_UUNGV-Cell
			UTLE_E_UUNGV-Text
			UTLE_E_UUNGVP-Cell
			UTLE_E_UUNGVP-Text
			UTLE_E_UTRCR-Line
			UTLE_E_UTSATDSH-Line
			UTLE_E_UTSATDSH-Text
			UTLE_E_UTMPR-Line
	1234567LGHT.DGN	LGHT	*
	* Items in these files will need to be displayed on Right-of-Way Plans only if the item impacts Required R/W and/or Easement.		

Design File Name	Reference File Name(s)	Logical Name(s)	Levels On (See Plan Drawing Levels Section for Level Usage)
	1234567LNSC.DGN	LNSC	*
	1234567ENVP.DGN	ENVP	*
	1234567ENVE.DGN	ENVE	ENVE_E_Wetlnd-Bound-Line
			ENVE_E_Wetlnd-Stream-Delin-Line
			ENVE_E_Wetlnd-Stream-Text
			ENVE_E_Wetlnd-Pattern
			ENVE_E_Wetlnd-Shape
			ENVE_E_Endgd-Spec-Line
			ENVE_E_Endgd-Spec-Text
			ENVE_E_Endgd-Spec-Pattern
			ENVE_E_Endgd-Spec-Shape
			ENVE_E_Hist-Rsc-Line
			ENVE_E_Hist-Rsc-Text
			ENVE_E_Hist-Rsc-Pattern
			ENVE_E_Hist-Rsc-Shape
			ENVE_E_Arch-Line
			ENVE_E_Arch-Text
			ENVE_E_Arch-Pattern
			ENVE_E_Arch-Shape
			ENVE_E_Cult-Rsc-Delin-Line
			ENVE_E_Cult-Rsc-Text
			ENVE_E_Cult-Rsc-Pattern
			ENVE_E_Cult-Rsc-Shape
			ENVE_E_Haz-Mat-Delin-Line
			ENVE_E_Haz-Mat-Text
	* Items in these files will need to be displayed on Right-of-Way Plans only if the item impacts Required R/W and/or Easement.		

Design File Name	Reference File Name(s)	Logical Name(s)	Levels On (See Plan Drawing Levels Section for Level Usage)
			ENVE_E_Haz-Mat-Pattern
			ENVE_E_Haz-Mat-Shape
			ENVE_E_Env-Justice-Line
			ENVE_E_Env-Justice-Text
			ENVE_E_Env-Justice-Pattern
			ENVE_E_Env-Justice-Shape
			ENVE_E_ESA-Line
			ENVE_E_ESA-Text
			ENVE_E_ESA-Pattern
			ENVE_E_ESA-Shape
	1234567WALL.DGN	WALL	WALL_P_Retain-Wall-Line
			WALL_P_Retain-Wall-Text
			WALL_P_Retain-Wall-Footing-Line
			WALL_P_Median-Side-Barrier-Wall-Line
			WALL_P_Median-Side-Barrier-Wall-Text
			WALL_P_Median-Side-Barrier-Wall-Foundation-Line
			WALL_P_Sound-Barrier-Wall-Line
			WALL_P_Sound-Barrier-Wall-Text
			WALL_P_Sound-Barrier-Foundation-Line
	1234567ITS.DGN	ITS	*
	* Items in these files will need to be displayed on Right-of-Way Plans only if the item impacts Required R/W and/or Easement.		

2-5 Drawing Layout

Design File Name	Reference File Name(s)	Logical Name(s)	Levels On (See Plan Drawing Levels Section for Level Usage)
SHEETLAYOUT.DGN	NA	NA	SHT_B_Clip-Border-Cell
			SHT_B_Clip-Border-Line
			SHT_B_Clip-Border-Text
			SHT_B_Match-Lines-Line
			SHT_B_Match-Lines-Text

Georgia Department of Transportation
ELECTRONIC DATA GUIDELINES Version 4.2.3
2-6 Reference File Names (List)

Reference File Description	Design File Name(s)	Reference File Logical Names	
	7 Digit PI Number followed by **TYPE**		
Each of the following files should be created for each new project prior to the creation of Drawing Files. This will allow the Automation Tools provided to attach the necessary reference files for each drawing and display the respective information as it is updated during Plan Development.			
Bridge Plans	1234567BRDG.dgn	**BRDG**	1234567BRDG.dgn
Concept Plans (Existing)	1234567CNCP-E.dgn	**CNCP-E**	1234567CNCP-E.dgn
Concept Plans (Proposed)	1234567CNCP-P.dgn	**CNCP-P**	1234567CNCP-P.dgn
Construction Layout	1234567CNLY.dgn	**CNLY**	1234567CNLY.dgn
Drainage (Plan View)	1234567DRNG.dgn	**DRNG**	1234567DRNG.dgn
Existing Contours	1234567ECON.dgn	**ECON**	1234567ECON.dgn
Existing Environmental and Cultural Resources	1234567ENVE.dgn	**ENVE**	1234567ENVE.dgn
Proposed Environmental and Cultural Resources	1234567ENVP.dgn	**ENVP**	1234567ENVP.dgn
Final Contours	1234567FCON.dgn	**FCON**	1234567FCON.dgn
Concept Headers, Legends and Typicals	1234567HLT.dgn	**HLT**	1234567HLT.dgn
ITS Plans	1234567ITS.dgn	**ITS**	1234567ITS.dgn
Lighting Plans	1234567LGHT.dgn	**LGHT**	1234567LGHT.dgn
Construction Limits	1234567LIMT.dgn	**LIMT**	1234567LIMT.dgn
Landscaping Plans	1234567LNSC.dgn	**LNSC**	1234567LNSC.dgn
Alignment, edge of pavement	1234567MAIN.dgn	**MAIN**	1234567MAIN.dgn
Maintenance Data	1234567MNTC.dgn	**MNTC**	1234567MNTC.dgn
Existing Property Information	1234567PROP.dgn	**PROP**	1234567PROP.dgn
Summary of Quantities	1234567QTYS.dgn	**QTYS**	1234567QTYS.dgn
Quad Maps	1234567QUAD.dgn	**QUAD**	1234567QUAD.dgn
Raster Images	1234567RAST.dgn	**RAST**	1234567RAST.dgn
Required Right-of-Way and easements	1234567REQD.dgn	**REQD**	1234567REQD.dgn
Right of way and easement tables	1234567RWTB.dgn	**RWTB**	1234567RWTB.dgn
Signal Plans	1234567SGNL.dgn	**SGNL**	1234567SGNL.dgn
Signing and Pavement marking	1234567SIGN.dgn	**SIGN**	1234567SIGN.dgn

Georgia Department of Transportation
ELECTRONIC DATA GUIDELINES Version 4.2.3
2-6 Reference File Names (List)

Reference File Description	Design File Name(s)	Reference File Logical Names		
	7 Digit PI Number followed by **TYPE**			
Staging/Erosion Control (per stage #)	1234567STE#.dgn	**STE#**	1234567STE#.dgn	
State Map	2007_Ga_State_Map_V8i_2D.dgn	**UTLE**	2007_Ga_State_Map_V8i_2D.dgn	
Existing Topography	1234567TOPO.dgn	**TOPO**	1234567TOPO.dgn	
Turning Analysis and Roundabouts	1234567TRWK.dgn	**TRWK**	1234567TRWK.dgn	
Typical Sections	1234567TYPS.dgn	**TYPS**	1234567TYPS.dgn	
Utilities (Existing)	1234567UTLE.dgn	**UTLE**	1234567UTLE.dgn	
Utilities (Proposed)	1234567UTLP.dgn	**UTLP**	1234567UTLP.dgn	
Walls (plan view)	1234567WALL.dgn	**WALL**	1234567WALL.dgn	
Walls (profile view)	1234567WPRO.dgn	**WPRO**	1234567WPRO.dgn	
Layout of drawing locations	SHEETLAYOUT.dgn	**SHEETS**	SHEETLAYOUT.dgn	

2-7 Reference File Names and Levels Schemes

The following sections describe in a spreadsheet format the MicroStation Reference File Names and Level Schemes that shall be used on all Georgia Department of Transportation plan drawings.

MicroStation Level Name	Level Reference Number	Description
Description		
Bridge Features, Existing		
BR_E_13-Existing-Ground-Line	45002	Bridge Existing Bround Lines-Line
BR_E_19-Existing-Bridge-Line	45001	Bridge Existing Ground Lines-Line
Bridge Features, Proposed		
BR_P_2-Concrete-Lines	44000	Bridge Concrete Lines-Line
BR_P_2-Hidden-Concrete-Edge-Beam-Line	44002	Bridge Hidden Concrete Edge Beam Lines-Line
BR_P_2-Hidden-Concrete-Detail-Line	44003	Bridge Hidden Concrete Detail Lines-Line
BR_P_3-Hidden-Concrete-Beam-Line	44001	Bridge Hidden Concrete Beam Lines-Line
BR_P_3-Hidden-Steel-Beam-Line	44005	Bridge Hidden Steel Lines-Line
BR_P_3-Hidden-Steel-Diaphram-Line	44006	Bridge Hidden Steel Diaphram Lines-Line
BR_P_4-Hidden-Steel-Detail-Line	44007	Bridge Hidden Steel Detail Lines-Line
BR_P_4-Solid-Steel-Line	44004	Bridge Solid Steel Lines-Line
BR_P_4-Hidden-Steel-Beam-Cell	44048	Bridge Hidden Steel Lines-Cell
BR_P_4-Hidden-Steel-Beam-Line	44049	Bridge Hidden Steel Lines-Line
BR_P_4-Hidden-Steel-Beam-Text	44050	Bridge Hidden Steel Lines-Text
BR_P_4-Hidden-Steel-Diaphram-Cell	44051	Bridge Hidden Steel Diaphram Lines-Cell
BR_P_4-Hidden-Steel-Diaphram-Line	44052	Bridge Hidden Steel Diaphram Lines-Line
BR_P_4-Hidden-Steel-Diaphram-Text	44053	Bridge Hidden Steel Diaphram Lines-Text
BR_P_5-CL-Bridge-or-Survey-CL-Line	44008	Bridge Centerline or Survey Centerline Lines-Line
BR_P_5-Alt-CL-Bridge-Survey-CL-Survey-Prof-Grade-Line	44009	Bridge Alternate Centerline Bridge Survey Centerline or Survey Profile Grade Lines-Line
BR_P_6-Beam-Centerline-Line	44010	Bridge Beam Centerline Lines-Line
BR_P_7-Dimension-Line	44011	Bridge Dimension Lines-Line
BR_P_8-Dimension-18-Text	44016	Bridge Dimensioning 1/8 Text-Text

MicroStation Level Name	Level Reference Number	Description
Description		
Bridge Features, Proposed - Continued		
BR_P_8-Title-316-Text	44017	Bridge Title 3/16 Text-Text
BR_P_8-General-Notes-Text	44022	Bridge General Notes Text-Text
BR_P_8-Bar-Reinf-Table-Text	44023	Bridge Bar Reinforcement Table Text-Text
BR_P_9-Arrows-Line	44026	Bridge Arrows Filled Shape Lines-Line
BR_P_10-Rebars-Cell	44046	Bridge Rebars Filled Lines-Cell
BR_P_10-Rebars-Line	44027	Bridge Rebars Filled Lines-Line
BR_P_10-Rebars-Text	44047	Bridge Rebars Filled Lines-Text
BR_P_12-Const-Grid-Line	44015	Bridge Construction or Grid Lines-Line
BR_P_13-Ground-Line	44012	Bridge Ground Lines-Line
BR_P_14-Cross-Hatch-Joint-Filler-Line	44013	Bridge Cross Hatch or Joint Filler Lines-Line
VOID	44014	Level not for use
BR_P_28-Plan-View-Text	44018	Bridge Plan View Text-Text
BR_P_27-Plan-View-Dimension-Line	44019	Bridge Plan View Dimension Lines-Line
BR_P_37-Elevation-View-Dimension-Line	44037	Bridge Plan View Dimension Lines-Line
BR_P_38-Elevation-View-Text	44020	Bridge Elevation View Text-Text
BR_P_38-Supqnt-Line	44038	Bridge Superstructure Quantities-Line
BR_P_39-Supqnt-Text	44039	Bridge Superstructure Quantities-Text
BR_P_40-Subqnt-Line	44040	Bridge Substructure Quantities-Line
BR_P_41-Subqnt-Text	44041	Bridge Substructure Quantities-Text
BR_P_42-Rebar-Table-Line	44042	Bridge Rebar Table-Line
BR_P_43-Rebar-Table-Text	44043	Bridge Rebar Table-Text
BR_P_44-Gen_Notes-Table-Line	44044	Bridge General Notes Table-Line
BR_P_45-Gen_Notes-Table-Text	44045	Bridge General Notes Table-Text

MicroStation Level Name	Level Reference Number	Description
Description		
Bridge Features, Proposed - Continued		
BR_P_61-Holes-NoFill-Line	44025	Bridge Holes NOT FILLED Lines-Line
BR_P_60-Shading-Filled-32-Line	44024	Bridge Shading FILLED Color 32 Lines-Line
BR_P_60-Shading-Filled-64-Line	44029	Bridge Shading FILLED Color 64 Lines-Line
BR_P_60-Shading-Filled-96-Line	44030	Bridge Shading FILLED Color 96 Lines-Line
BR_P_60-Shading-Filled-128-Line	44031	Bridge Shading FILLED Color 128 Lines-Line
BR_P_60-Shading-Filled-160-Line	44032	Bridge Shading FILLED Color 160 Lines-Line
BR_P_60-Shading-Filled-192-Line	44033	Bridge Shading FILLED Color 192 Lines-Line
BR_P_60-Shading-Filled-224-Line	44034	Bridge Shading FILLED Color 224 Lines-Line
BR_P_60-Shading-Filled-255-Line	44035	Bridge Shading FILLED Color 255 Lines-Line
BR_P_60-Shading-Filled-0-Line	44036	Bridge Shading FILLED Color 0 Lines-Line
BR_P_62-Misc-Line	44028	Bridge Miscellaneous Items **(This level does not plot!)**

MicroStation Level Name	Level Reference Number	Description
Description		
Existing Features		
CNCP_E_100-Scale-Match-Lines	3000	100 scale - Match lines-Line
CNCP_E_100-Scale-Match-Lines-Text	3001	100 scale - Match lines text-Text
CNCP_E_100-Scale-North Arrow	3002	100 scale - North arrow-Cell
CNCP_E_100-Scale-North-Arrow-Text	3003	100 scale - North arrow text-Text
CNCP_E_100-Scale-Sheet-Borders	3004	100 scale - Sheet borders-Cell
CNCP_E_200-Scale-Match-Lines	3005	200 scale - Match lines-Line
CNCP_E_200-Scale-Match-Lines-Text	3006	200 scale - Match lines text-Text
CNCP_E_200-Scale-North Arrow	3007	200 scale - North arrow-Cell
CNCP_E_200-Scale-North-Arrow-Text	3008	200 scale - North arrow text-Text
CNCP_E_200-Scale-Sheet-Borders	3009	200 scale - Sheet borders-Cell
CNCP_E_Archeology-Boundary	3010	Archeology boundary-Line
CNCP_E_Archeology-Boundary-Text	3011	Archeology boundary text-Text
CNCP_E_Bodies of Water	3012	Bodies of water-Line
CNCP_E_Built-Road-Outline	3013	Built road outline-Line
CNCP_E_Built-Road-Pavement	3014	Built road pavement-Line
CNCP_E_Cementery	3015	Cemetery-Line

MicroStation Level Name	Level Reference Number	Description
Description		
Existing Features - Continued		
CNCP_E_City-County-Lines	3016	City / County lines-Line
CNCP_E_City-County-Names-Text	3017	City / County names-Text
CNCP_E_CL	3018	Existing centerline-Line
CNCP_E_Creek-Names-Text	3019	Creek names-Text
CNCP_E_Creek-Stream-Alignment	3020	Creek / stream alignment-Line
CNCP_E_Degree-of-Curve-Text	3021	Existing degree of curve-Text
CNCP_E_Endangered-Species	3022	Endangered Species-Line
CNCP_E_Floodplains	3023	Floodplains-Line
CNCP_E_Floodway	3024	Floodway-Line
CNCP_E_Forest-Boundary	3025	Forest boundary-Line
CNCP_E_Hazard-Waste-Site	3026	Hazardous waste site-Line
CNCP_E_Hist-Symbol	3029	Hist symbol-Cell
CNCP_E_Historic-Boundary	3027	Historic boundary-Line
CNCP_E_Historic-Boundary-Text	3028	Historic boundary text-Text
CNCP_E_Hydric-Soils	3030	Hydric soils-Line
CNCP_E_Misc-Notes-Text	3031	Misc notes-Text
CNCP_E_NWI	3032	NWI-Line

MicroStation Level Name	Level Reference Number	Description
Description		
Existing Features - Continued		
CNCP_E_Park-Boundary	3033	Park boundary-Line
CNCP_E_PC-PT-Text	3034	Existing PC & PT-Text
CNCP_E_Place-Names-Test	3035	Place names-Text
CNCP_E_Plan-Size-Match-Lines	3036	Plan size - Match lines-Line
CNCP_E_Plan-Size-Match-Lines-Text	3037	Plan size - Match lines text-Text
CNCP_E_Plan-Size-North-Arrow	3038	Plan size - North arrow-Cell
CNCP_E_Plan-Size-North-Arrow-Text	3039	Plan size - North arrow text-Text
CNCP_E_Plan-Size-Sheet-Borders	3040	Plan size - Sheet borders (roll plot)-Cell
CNCP_E_Property-Line	3041	Property lines-Line
CNCP_E_Property-Owners-Text	3042	Property owners-Text
CNCP_E_River-Names-Text	3043	River names-Text
CNCP_E_Road-Names-Text	3044	Road names-Text
CNCP_E_RW	3045	Existing R/W-Line
CNCP_E_RW-Dim	3046	R/W dimensions-Text
CNCP_E_Speed Limit	3047	Existing speed limit-Cell
CNCP_E_Suff-Rtg	3048	Suff. Rtg.-Cell
CNCP_E_Text	3049	Existing text-Text
CNCP_E_Utility-Easements	3050	Utility easements-Line

MicroStation Level Name	Level Reference Number	Description
Description		
Existing Features - Continued		
CNCP_E_Vert-Reconstruction	3051	Vertical reconstruction-Line
CNCP_E_Wetland-Boundary	3052	Wetland boundary-Line
CNCP_E_Wetland-Text	3053	Wetland text-Text

MicroStation Level Name	Level Reference Number	Description
Description		
Proposed Features		
CNCP_P_ALT-Centerline	4000	ALT Centerline-Line
CNCP_P_Arrow-Directions	4001	Arrow directions-Cell
CNCP_P_Barricades	4002	Barricades-Cell
CNCP_P_Bridge	4003	Proposed bridge-Line
CNCP_P_Degree-of-Curve	4004	Proposed Degree of Curve-Cell
CNCP_P_Descriptive-Text	4005	Descriptive text-Text
CNCP_P_Displacements	4006	Displacements-Line
CNCP_P_Filled-Lane-Shapes	4007	Filled-Lane-Shapes-Line
CNCP_P_Lane-Out-line	4008	Lane out-line-Line
CNCP_P_Other-Projects	4009	Other projects-Line
CNCP_P_PC-PT-Text	4010	Proposed PC & PT-Text
CNCP_P_Project-Termini	4011	Project Termini-Line
CNCP_P_Raised-Median	4012	Raised median-Line
CNCP_P_Removed-Existing-Road	4013	Removed existing road-Line
CNCP_P_RW	4014	Proposed R/W-Line
CNCP_P_RW-Dim	4015	R/W dimensions-Text
CNCP_P_Vert-Reconstruction	4016	Verticle reconstruction-Line
CNCP_P_Vert-Reconstruction-Hatching	4018	Verticle reconstruction hatching-Line
CNCP_P_Misc	4017	Miscellaneous Designer notes **(This level does not plot!)**

MicroStation Level Name	Level Reference Number	Description
Description		
Construction Centerline		
CNLY_P_CONSTCL-Cell	5051	Construction centerline - lines-Cell
CNLY_P_CONSTCL-Line	5008	Construction centerline - lines-Line
CNLY_P_CONSTCL-Tic-Sta-Text	5010	Construction centerline - tic marks and sta labels-Text
CNLY_P_CONSTCL-PC-PT-Sta-Ldr-Text	5009	Construction centerline - PC/PT station labels w/flags-Text
CNLY_P_CONSTCL-Brng-Text	5006	Construction centerline - bearings-Text
CNLY_P_CONSTCL-Curve-Data-Text	5007	Construction centerline - curve label & data table-Text
Side or Cross Road Centerline		
CNLY_P_SIDECL-Cell	5070	Side or Cross road centerline - lines-Cell
CNLY_P_SIDECL-Line	5040	Side or Cross road centerline - lines-Line
CNLY_P_SIDECL-Tic-Sta-Text	5042	Side or Cross road centerline - tic marks and sta labels-Text
CNLY_P_SIDECL-PC-PT-Sta-Ldr-Text	5041	Side or Cross road centerline - PC/PT station labels w/flags-Text
CNLY_P_SIDECL-Brng-Text	5038	Side or Cross road centerline - bearings-Text
CNLY_P_SIDECL-Curve-Data-Text	5039	Side or Cross road centerline - curve label & data table-Text
Roadway Edge of Paving, Proposed		
CNLY_P_Rdwy-EOP-Cell	5062	Roadway edge of paving - lines-Cell
CNLY_P_Rdwy-EOP-Line	5031	Roadway edge of paving - lines-Line
CNLY_P_Rdwy-EOP-Text	5032	Roadway edge of paving - description-Text

MicroStation Level Name	Level Reference Number	Description
Description		
Edge of Shoulders, Proposed		
CNLY_P_EPSHLDR-Cell	5054	Edge of paved shoulder - lines-Cell
CNLY_P_EPSHLDR-Line	5020	Edge of paved shoulder - lines-Line
CNLY_P_EPSHLDR-Text	5021	Edge of paved shoulder - description-Text
Approach Slabs, Proposed		
CNLY_P_Appr-Slab-Cell	5048	Approach slab lines-Cell
CNLY_P_Appr-Slab-Line	5000	Approach slab lines-Line
CNLY_P_Appr-Slab-Text	5001	Approach slab description-Text
Bridge Planimetrics, Proposed		
CNLY_P_Bridge-Cell	5050	Bridge lines-Cell
CNLY_P_Bridge-Line	5004	Bridge lines-Line
CNLY_P_Bridge-Text	5005	Bridge description-Text
Driveways, Proposed		
CNLY_P_Driveway-Cell	5053	Driveway - lines-Cell
CNLY_P_Driveway-Line	5016	Driveway - lines-Line
CNLY_P_Driveway-Text	5017	Driveway - description-Text
Curb & Gutter, Proposed		
CNLY_P_Curb-Gutter-Cell	5052	Proposed curb & gutter - lines - gutter line & back of curb-Cell
CNLY_P_Curb-Gutter-Line	5014	Proposed curb & gutter - lines - gutter line & back of curb-Line
CNLY_P_Curb-Gutter-Text	5015	Proposed curb & gutter - description-Text

MicroStation Level Name	Level Reference Number	Description
Description		
Sidewalk Face and Back, Proposed		
CNLY_P_Sidewalk-Cell	5071	Sidewalk - lines-Cell
CNLY_P_Sidewalk-Line	5043	Sidewalk - lines-Line
CNLY_P_Sidewalk-Text	5044	Sidewalk - description-Text
Guardrail, Proposed		
CNLY_P_Guardrail-Cell	5056	Guardrail - lines and anchor-Cell
CNLY_P_Guardrail-Line	5024	Guardrail - lines and anchor-Line
CNLY_P_Guardrail-Text	5025	Guardrail - description-Text
Median or Side Barrier, Proposed		
CNLY_P_Barrier-Cell	5049	Median or side barrier - lines-Cell
CNLY_P_Barrier-Line	5002	Median or side barrier - lines-Line
CNLY_P_Barrier-Text	5003	Median or side barrier - description-Text
Retaining Wall, Proposed		
CNLY_P_Ret-Wall-Cell	5069	Retaining wall - lines-Cell
CNLY_P_Ret-Wall-Line	5036	Retaining wall - lines-Line
CNLY_P_Ret-Wall-Text	5037	Retaining wall - description-Text
Sound Barrier Wall, Proposed		
CNLY_P_Sound Barrier-Cell	5072	Sound barrier wall - lines-Cell
CNLY_P_Sound Barrier-Line	5045	Sound barrier wall - lines-Line
CNLY_P_Sound Barrier-Text	5046	Sound barrier wall - description-Text

MicroStation Level Name	Level Reference Number	Description
Description		
Fence, Proposed		
CNLY_P_Fence-Cell	5055	Fence - lines-Cell
CNLY_P_Fence-Line	5022	Fence - lines-Line
CNLY_P_Fence-Text	5023	Fence - description-Text
Construction Feature, Miscellaneous, Proposed		
CNLY_P_Misc-Const-Feat-Cell	5057	Misc. construction feature - lines-Cell
CNLY_P_Misc-Const-Feat-Line	5026	Misc. construction feature - lines-Line
CNLY_P_Misc-Const-Feat-Text	5027	Misc. construction feature - description-Text
Crown Point, Proposed		
CNLY_P_CROWN-Cell	5011	Crown point-Cell
CNLY_P_CROWN-Line	5012	Crown point-Line
CNLY_P_CROWN-Text	5013	Crown point-Text
Roadway Details, Proposed		
CNLY_P_Rdwy-Begin-End-Proj-CL-Text	5029	Begin/end project & centerline intersection labels-Text
CNLY_P_Rdwy-Begin-Const-Limit-of-Const-Cell	5058	Begin/end construction and limit of construction labels-Cell
CNLY_P_Rdwy-Begin-Const-Limit-of-Const-Line	5059	Begin/end construction and limit of construction labels-Line
CNLY_P_Rdwy-Begin-Const-Limit-of-Const-Text	5028	Begin/end construction and limit of construction labels-Text
CNLY_P_Rdwy-RouteName-Cell	5065	Route # / road names and centerline label (CL Cell)-Cell
CNLY_P_Rdwy-RouteName-Line	5066	Route # / road names and centerline label (CL Cell)-Line
CNLY_P_Rdwy-RouteName-Text	5034	Route # / road names and centerline label (CL Cell)-Text

MicroStation Level Name	Level Reference Number	Description
Description		
CNLY_P_Rdwy-Dim-Cell	5060	Roadway dimensions-Cell
CNLY_P_Rdwy-Dim-Line	5061	Roadway dimensions-Line
CNLY_P_Rdwy-Dim	5030	Roadway dimensions-Text
CNLY_P_Rdwy-Super-Trans-Label-Cell	5067	Superelevation transition labels-Cell
CNLY_P_Rdwy-Super-Trans-Label-Line	5068	Superelevation transition labels-Line
CNLY_P_Rdwy-Super-Trans-Label-Text	5035	Superelevation transition labels-Text
CNLY_P_Rdwy-Misc-Dtl-Info-Cell	5063	Miscellaneous detail information-Cell
CNLY_P_Rdwy-Misc-Dtl-Info-Line	5064	Miscellaneous detail information-Line
CNLY_P_Rdwy-Misc-Dtl-Info-Text	5033	Miscellaneous detail information-Text
Design Guides		
CNLY_P_Dsgn-Guide-Lane-Line	5018	Lane lines (intersection and transition layout guides)-Line
CNLY_P_Dsgn-Guide-Shldr-Hinge-Pt-Alg	5019	Shoulder hinge point alignment-Line
CNLY_P_Misc	5047	Miscellaneous lines for designer **(This level does not plot!)**

MicroStation Level Name	Level Reference Number	Description
Description		
Drainage Areas		
DRNG_P_BASIN-Boundary-Major-Cell	6033	Drainage area boundary (major) - line-Cell
DRNG_P_BASIN-Boundary-Major-Line	6000	Drainage area boundary (major) - line-Line
DRNG_P_BASIN-Boundary-Major-Text	6003	Drainage area boundary (major) - description-Text
DRNG_P_SBASIN-Boundary-Sub-Sys-Line	6019	Drainage area boundary (sub-system) - line-Line
DRNG_P_SBASIN-Boundary-Sub-Sys-Text	6021	Drainage area boundary (sub-system) - description-Text
Storm Drain Systems, Proposed		
(Side Drain, Median Drain, Yard Drain, Slope Drain, etc…)		
DRNG_P_Storm-Drain-Struct	6028	Storm drain structures (catch basin, junction boxes,drop inlets,
		flared end sections etc…)-Cell
DRNG_P_Storm-Drain-Struct-Line	6042	Storm drain structures (catch basin, junction boxes,drop inlets,
		flared end sections etc…)-Line
DRNG_P_Storm-Drain-Struct-Text	6029	Storm drain structures number label-Text
DRNG_P_Storm-Drain-Pipe-Cell	6041	Storm drain pipes (line)-Cell
DRNG_P_Storm-Drain-Pipe-Line	6026	Storm drain pipes (line)-Line
DRNG_P_Storm-Drain-Pipe-Text	6027	Storm drain pipe flow arrows and descriptions-Text
Ditches and Channels, Proposed		
DRNG_P_Ditch-and-Channel-Cell	6032	Ditch and channel lines with flow arrows-Cell
DRNG_P_Ditch-and-Channel-Line	6012	Ditch and channel lines with flow arrows-Line
DRNG_P_Ditch-and-Channel-Text	6013	Ditch and channel text-Text

MicroStation Level Name	Level Reference Number	Description
Description		
Cross Drains and Culverts, Proposed (Items shown on drainage area map)		
DRNG_P_Cross-Drain-and-Culv-Cell	6035	Cross drain and culvert Lines-Cell
DRNG_P_Cross-Drain-and-Culv-Line	6006	Cross drain and culvert Lines-Line
DRNG_P_Cross-Drain-and-Culv-Text	6007	Cross drain and culvert flow arrows and descriptions-Text
Bridge Culverts, Proposed		
DRNG_P_Bridge-Culv-Cell	6034	Bridge culvert lines-Cell
DRNG_P_Bridge-Culv-Line	6004	Bridge culvert lines-Line
DRNG_P_Bridge-Culv-Text	6005	Bridge culvert flow arrows and descriptions-Text
Sediment Basins, Proposed		
DRNG_P_Sediment-Basin-Cell	6040	Sediment basin lines-Cell
DRNG_P_Sediment-Basin-Line	6022	Sediment basin lines-Line
DRNG_P_Sediment-Basin-Text	6025	Sediment basin description-Text
DRNG_P_Sediment-Basin-Pnt-Symbol	6023	Sediment basins point symbol-Cell
DRNG_P_Sediment-Basin-Pnt-Text	6024	Sediment basins point # text-Text
DRNG_P_BASIN-Boundary-Major-Pattern	6001	Drainage area boundary (major) - pattern-Line
DRNG_P_BASIN-Boundary-Major-Pnt	6002	Drainage area boundary (major) - points-Cell
DRNG_P_SBASIN-Boundary-Sub-Sys-Line	6019	Drainage area boundary (sub-system) - line-Line
DRNG_P_SBASIN-Boundary-Sub-Sys-Text	6021	Drainage area boundary (sub-system) - descriptions-Text
DRNG_P_SBASIN-Boundary-Sub-Sys-Pnt	6020	Drainage area boundary (sub-system) - points-Cell

MicroStation Level Name	Level Reference Number	Description
Description		
Detention Ponds, Proposed		
DRNG_P_Detention-Pond-Cell	6036	Detention pond lines-Cell
DRNG_P_Detention-Pond-Line	6008	Detention pond lines-Line
DRNG_P_Detention-Pond-Text	6011	Detention pond description-Text
DRNG_P_Detention-Pond-Pnt-Symbol	6009	Detention pond point symbol-Cell
DRNG_P_Detention-Pond-Pnt-Text	6010	Detention pond point # text-Text
Miscellaneous Items		
Ditch Protection, Proposed		
DRNG_P_Perm-Riprap-Pattern	6018	Permanent riprap (pattern)-Line
DRNG_P_Perm-Ditch-Protect-Cell	6039	Permanent ditch protection description-Cell
DRNG_P_Perm-Ditch-Protect-Text	6017	Permanent ditch protection description-Text
DRNG_P_Struct-Cell	6043	Structure node numbers and desc.-Cell
DRNG_P_Struct-Line	6044	Structure node numbers and desc.-Line
DRNG_P_Struct-Text	6030	Structure node numbers and desc.-Text
DRNG_P_Ditch-Cell	6037	Ditch node numbers-Cell
DRNG_P_Ditch-Line	6038	Ditch node numbers-Line
DRNG_P_Ditch-Text	6014	Ditch node numbers-Text

MicroStation Level Name	Level Reference Number	Description
Description		
Items Not Plotted		
DRNG_P_Misc-Text	6015	Miscellaneous text-Text
DRNG_P_Misc	6031	Miscellaneous Designer notes **(This level doed not plot!)**

MicroStation Level Name	Level Reference Number	Description
Description		
Contours, Existing		
ECON_E_Major-Contour-Line	7006	Major contour lines-Line
ECON_E_Major-Contour-Text	7007	Major contour lines text-Text
ECON_E_Minor-Contour-Line	7008	Minor contour lines-Line
ECON_E_Minor-Contour-Text	7009	Minor contour lines text-Text
ECON_E_Crossing-Breakline-Cell	7000	Crossing breakline point cell (Existing)-Cell
ECON_E_Crossing-Breakline-Text	7001	Crossing breakline text (Existing)-Text
ECON_E_Gridded-Model-Line	7002	Existing Gridded Model Line-Line
ECON_E_Inferred-Breakline-Cell	7003	Inferred breaklines - cell-Cell
ECON_E_Inferred-Breakline-Line	7004	Inferred breaklines - lines-Line
ECON_E_Isopach-Triangles-Line	7005	Existing Isopach surface model triangles-Line
ECON_E_Profiled-Model-Datum-Line	7010	Profiled Model - Datum Line-Line
ECON_E_Profiled-Model-Primary-Grid-Line	7011	Profiled Model - Primary Grid Line-Line
ECON_E_Profiled-Model-Secondary-Grid-Line	7012	Profiled Model - Secondary Grid Line-Line
ECON_E_Slope-Direction-Line	7013	Existing lines w/ arrowheads to show downhill slope direction-Line

MicroStation Level Name	Level Reference Number	Description
Description		
Contours, Existing - Continued		
ECON_E_Surface-Triangles-Line	7014	Existing surface model triangles-Line
ECON_E_Surface-Perimeter-Line	7015	Outermost edge of Existing surface model-Line
ECON_E_Surface-Triangles-Bogus-Line	7016	Existing surface model bogus traiangles-Line
ECON_E_Surface-Triangles-Enhancement-Line	7017	Existing surface model enhancement triangles-Line
ECON_E_Mismatched-Elevations-Cell	7018	Existing contour mismatched elevations-Cell
ECON_E_Mismatched-Elevations-Line	7019	Existing contour mismatched elevations-Line
ECON_E_Mismatched-Elevations-Text	7020	Existing contour mismatched elevations-Text

MicroStation Level Name	Level Reference Number	Description
Description		
ENVE (Existing Environmental Impacts and Mitigation File)		
Wetlands		
ENVE_E_Wetlnd-Bound-Line	8028	Wetland Boundary, lines-Line
ENVE_E_Wetlnd-Stream-Delin-Line	8031	Stream Delineation, lines-Line
ENVE_E_Wetlnd-Stream-Text	8032	Wetland and Stream, description & labels-Text
ENVE_E_Wetlnd-Pattern	8029	Wetlands, patterning-Line
ENVE_E_Wetlnd-Shape	8030	Wetlands, shapes for patterning-Line
Ecology		
ENVE_E_Endgd-Spec-Line	8008	Endangered Species, lines & cells (delineations)-Line
ENVE_E_Endgd-Spec-Text	8011	Endangered Species, description & labels-Text
ENVE_E_Endgd-Spec-Pattern	8009	Endangered Species, patterning-Line
ENVE_E_Endgd-Spec-Shape	8010	Endangered Species, shapes for patterning-Line
History		
ENVE_E_Hist-Rsc-Line	8024	Historic Resource, lines-Line
ENVE_E_Hist-Rsc-Text	8027	Historic Resource, description & labels-Text
ENVE_E_Hist-Rsc-Pattern	8025	Historic Resource, patterning-Line
ENVE_E_Hist-Rsc-Shape	8026	Historic Resource, shapes for patterning-Line

MicroStation Level Name	Level Reference Number	Description
Description		
Archaeology		
ENVE_E_Arch-Line	8000	Archaeological Resource, lines-Line
ENVE_E_Arch-Text	8003	Archaeological Resource, description & labels-Text
ENVE_E_Arch-Pattern	8001	Archaeological Resource, patterning-Line
ENVE_E_Arch-Shape	8002	Archaeological Resource, shapes for patterning-Line
Parklands & Cultural Resources		
ENVE_E_Cult-Rsc-Delin-Line	8004	Cultural Resource, lines & cells (delineations)-Line
ENVE_E_Cult-Rsc-Text	8007	Cultural Resource, description & labels-Text
ENVE_E_Cult-Rsc-Pattern	8005	Cultural Resource, patterning-Line
ENVE_E_Cult-Rsc-Shape	8006	Cultural Resource, shapes for patterning-Line
Hazardous Material Locations (USTs)		
ENVE_E_Haz-Mat-Delin-Line	8020	Hazardous Material, lines & cells (delineations)-Line
ENVE_E_Haz-Mat-Text	8023	Hazardous Material, description & labels-Text
ENVE_E_Haz-Mat-Pattern	8021	Hazardous Material, patterning-Line
ENVE_E_Haz-Mat-Shape	8022	Hazardous Material, shapes for patterning-Line
Environmental Justice		
ENVE_E_Env-Justice-Line	8012	Environmental Justice, lines-Line
ENVE_E_Env-Justice-Text	8015	Environmental Justice, description & labels-Text
ENVE_E_Env-Justice-Pattern	8013	Environmental Justice, patterning-Line
ENVE_E_Env-Justice-Shape	8014	Environmental Justice, shapes for patterning-Line

MicroStation Level Name	Level Reference Number	Description
Description		
Environmentaly Sensative Areas (for Final Construction Plans)		
Includes Wetlands and Ecologically Significant Areas; Historic, Archaelogical & Park Boundaries		
ENVE_E_ESA-Line	8016	ESA, lines-Line
ENVE_E_ESA-Text	8019	ESA, description & labels-Text
ENVE_E_ESA-Pattern	8017	ESA, patterning-Line
ENVE_E_ESA-Shape	8018	ESA, shapes for patterning-Line
Misc.		
ENVE_E_ORNGFENCE-Line	8033	Orange Fence-Line
ENVE_E_Environmental-Boundary-Line	8034	Environmental Boundary line-Line
ENVE_E_Environmental-Notes-Text	8035	Environmental Notes-Text

MicroStation Level Name	Level Reference Number	Description
Description		
ENVP (Proposed Environmental Impacts and Mitigation file)		
Social Impacts and Mitigation		
ENVP_P_Relocations-Line	9015	Relocations, lines ("X" over buildings to be taken)-Line
ENVP_P_Relocations-Text	9016	Relocations, text-Text
ENVP_P_Socl-Resc-Impact-Area-Line	9017	Social resource impact areas, lines-Line
ENVP_P_Socl-Resc-Impact-Area-Pattern	9018	Social resource impact areas, patterning-Line
ENVP_P_Socl-Resc-Impact-Area-Text	9019	Social resource impact areas, text-Text
Cultural Impacts and Mitigation		
ENVP_P_Hist-APE-Line	9006	History Area of Potential Effect (APE), lines-Line
ENVP_P_Hist-APE-Pattern	9007	History Area of Potential Effect (APE), patterning-Line
ENVP_P_Hist-APE-Text	9008	History Area of Potential Effect (APE), text-Text
ENVP_P_Cultrl-Resc-Impact-Area-Line	9000	Cultural resource impact areas, lines-Line
ENVP_P_Cultrl-Resc-Impact-Area-Pattern	9001	Cultural resource impact areas, patterning-Line
ENVP_P_Cultrl-Resc-Impact-Area-Text	9002	Cultural resource impact areas, text-Text
Impacts to Natural Resources and Mitigation		
ENVP_P_Wetlnd-Impact-Area-Line	9021	Wetland impact areas, lines-Line
ENVP_P_Wetlnd-Impact-Area-Pattern	9022	Wetland impact areas, patterning-Line
ENVP_P_Wetlnd-Impact-Area-Text	9023	Wetland impact areas, text-Text

MicroStation Level Name	Level Reference Number	Description
Description		
Impacts to Natural Resources and Mitigation - Continued		
ENVP_P_Wetlnd-Mitigat-Site-Line	9024	Wetland Mitigation sites, lines-Line
ENVP_P_Wetlnd-Mitigat-Site-Pattern	9025	Wetland Mitigation sites, patterning-Line
ENVP_P_Wetlnd-Mitigat-Site-Text	9026	Wetland Mitigation sites, text-Text
ENVP_P_Fldplain-Impact-Area-Line	9003	Floodplain impact areas, lines-Line
ENVP_P_Fldplain-Impact-Area-Pattern	9004	Floodplain impact areas, patterning-Line
ENVP_P_Fldplain-Impact-Area-Text	9005	Floodplain impact areas, text-Text
Impacts to Physical Resources and Mitigation		
ENVP_P_Impacted-UST	9009	Impacted UST's-Line
ENVP_P_Noise-Study-Recept	9014	Noise study - receptors-Line
ENVP_P_Noise-Study-Readings	9013	Noise study - readings-Line
ENVP_P_Noise-Study-Proj-Noise-Lvls	9012	Noise study - projected noise levels-Line
ENVP_P_Noise-Study-Noise-Cont	9011	Noise study - noise contours-Line
ENVP_P_Noise-Study-Impacted-Prop	9010	Noise study - impacted properties-Line
Misc.		
ENVP_P_Viewshed-Vis-Impact	9020	Viewshed, Visual Impacts-Line
ENVP_P_ORNGFENCE-Line	9027	Orange Fence-Line
ENVP_P_Misc	9028	Miscellaneous Designer notes **(This level does not plot!)**

MicroStation Level Name	Level Reference Number	Description
Description		
Contours, Proposed		
FCON_P_Major-Contour-Line	10004	Major contour-Line
FCON_P_Major-Contour-Text	10005	Major contour-Text
FCON_P_Minor-Contour-Line	10006	Minor contour-Line
FCON_P_Minor-Contour-Text	10007	Minor contour-Text
FCON_P_Crossing-Breakline-Cell	10000	Crossing breakline point cell (Proposed)-Cell
FCON_P_Crossing-Breakline-Text	10001	Crossing breakline text (Proposed)-Text
FCON_P_Gridded-Model-Line	10002	Grided Model Line-Line
FCON_P_Isopach-Triangles-Line	10003	Proposed Isopach surface model triangles-Line
FCON_P_Profiled-Model-Datum-Line	10008	Profiled Model - Datum Line-Line
FCON_P_Profiled-Model-Primary-Grid-Line	10009	Profiled Model - Primary Grid Line-Line
FCON_P_Profiled-Model-Secondary-Grid-Line	10010	Profiled Model - Secondary Grid Line-Line
FCON_P_Slope-Direction-Line	10011	Proposed lines w/ arrowheads to show downhill slope direction-Line
FCON_P_Surface-Triangles-Line	10012	Proposed surface model triangles-Line
FCON_P_Surface-Perimeter-Line	10013	Outermost edge of Proposed surface model-Line
FCON_P_Surface-Spot-Elevation-Text	10014	Proposed spot elevation - text-Text

MicroStation Level Name	Level Reference Number	Description
Description		
Contours, Proposed - Continued		
FCON_P_Misc	10015	Miscellaneous Notes **(This level does not plot!)**

MicroStation Level Name	Level Reference Number	Description
Description		
HLT Features		
HLT-Header	11000	Header-Cell
HLT_LEG_Arch-Boundary	11001	Leg. arch. Boundary-Line
HLT_LEG-Arrow-Directions	11002	Leg. arrow directions-Line
HLT_LEG-Barricades	11003	Leg. Barricades-Cell
HLT_LEG-Body-of-Water	11004	Leg. body of water-Line
HLT_LEG-Cem-Boundary	11005	Leg. cem. Boundary-Line
HLT_LEG-Displacements	11006	Leg. Displacements-Line
HLT_LEG-Filled-Lanes	11007	Leg. filled lanes-Line
HLT_LEG_Hist-Boundary	11008	Leg. hist. boundary-Line
HLT_LEG_Lane-Out-line	11009	Leg. lane out-line-Line
HLT_LEG-Park-Boundary	11010	Leg. park boundary-Line
HLT_LEG-Prop-Bridge	11011	Leg. proposed bridge-Line
HLT_LEG-Property-Line	11012	Leg. property line-Line
HLT_LEG-Raised-Median	11013	Leg. raised median-Line
HLT_LEG-RW-E	11014	Leg. existing R/W-Cell
HLT_LEG-RW-P	11015	Leg. proposed R/W-Cell
HLT_LEG-Txt-Scale-Text	11016	Leg. text, scale-Text
HLT_LEG_Vert-Reconstruction	11017	Leg. vert. reconstruction-Cell
HLT_LEG-Wetland-Boundary	11018	Leg. wetland boundary-Line

MicroStation Level Name	Level Reference Number	Description
Description		
HLT Features		
HLT_Mask	11019	Mask-Line
HLT_Stamps-Numbers	11020	Stamps & numbers-Cell
HLT_Stamps-Plan-Sheets	11021	Stamps for plan sheets-Cell
HLT_Typical-Section	11022	Typical section-Cell

MicroStation Level Name	Level Reference Number	Description
Description		
ITS Devices, Existing		
ATMS_E_AerialFiberComm-Line	1500	Existing Aerial fiber communication lines-Line
ATMS_E_UndergroundFiber-Line	1501	Existing Underground fiber lines-Line
ATMS_E_BridgeAttachedFiber-Line	1502	Existing Bridge attached fiber lines-Line
ITS Devices, Proposed		
ATMS_P_ITS-Device-and-Conduit	1000	ITS devices and conduit (cameras symbols, pullboxes, ECBS…)-Cell
ATMS_P_ITS-Text	1001	ITS device notes-Text
ATMS_P_Utility-Pole	1002	Utility poles (service points) symbol-Cell
ATMS_P_Utility-Text	1003	Utility notes for service points-Text
ATMS_P_6in-Fiber-Line	1005	6 inch fiber line-Line
ATMS_P_12in-Fiber-Line	1006	12 inch fiber line-Line
ATMS_P_24in-Fiber-Line	1007	24 inch fiber line-Line
ATMS_P_36in-Fiber-Line	1008	36 inch fiber line-Line
ATMS_P_48in-Fiber-Line	1009	48 inch fiber line-Line
ATMS_P_72in-Fiber-Line	1010	72 inch fiber line-Line
ATMS_P_96in-Fiber-Line	1011	96 inch fiber line-Line
ATMS_P_AerialFiberComm-Line	1012	Proposed Aerial fiber communication lines-Line
ATMS_P_UndergroundFiber-Line	1013	Proposed Underground fiber lines-Line
ATMS_P_BridgeAttachedFiber-Line	1014	Proposed Bridge attached fiber lines-Line

MicroStation Level Name	Level Reference Number	Description
Description		
Miscellaneous Items		
ATMS_P_Misc	1004	Miscellaneous Designer notes **(This level does not plot!)**

MicroStation Level Name	Level Reference Number	Description
Description		
Roadway Lighting, Proposed		
LGHT_P_Std-Cell	12026	Lighting standard symbol (cell)-Cell
LGHT_P_Std-#-Text	12025	Lighting standard #-Text
LGHT_P_Std-Text	12028	Lighting standard description-Text
LGHT_P_Std-Sta-Offset-Text	12027	Lighting standard station & offset-Text
High-mast Roadway Lighting, Proposed		
LGHT_P_High-Mast-Cell	12015	High mast lighting tower symbol (cell)-Cell
LGHT_P_High-Mast-#-Text	12014	High mast lighting tower #-Text
LGHT_P_High-Mast-Text	12017	High mast lighting tower description-Text
LGHT_P_High-Mast-Sta-Offset-Text	12016	High mast lighting tower station & offset-Text
Underpass Lighting, Proposed		
LGHT_P_Underpass-Luminaire-Cell	12030	Underpass luminaire symbol (cell)-Cell
LGHT_P_Underpass-Luminaire-#-Text	12029	Underpass luminaire #-Text
LGHT_P_Underpass-Luminaire-Text	12032	Underpass luminaire description-Text
LGHT_P_Underpass-Luminaire-Sta-Offset-Text	12031	Underpass luminaire station & offset-Text
Service Points, Proposed		
LGHT_P_Servc-Pt-Cell	12022	Service point symbol (cell)-Cell
LGHT_P_Servc-Pt-#-Text	12021	Service point #-Text
LGHT_P_Servc-Pt-Text	12024	Service point description-Text
LGHT_P_Servc-Pt-Sta-Offset-Text	12023	Service point station & offset-Text

MicroStation Level Name	Level Reference Number	Description
Description		
Lighting Electrical, Proposed		
LGHT_P_Elec-JBox-Conc-Cell	12005	Electrical junction box, concrete, symbol(cell)-Cell
LGHT_P_Elec-JBox-Conc-#-Text	12004	Electrical junction box, concrete, #-Text
LGHT_P_Elec-JBox-Conc-Text	12007	Electrical junction box, concrete, description-Text
LGHT_P_Elec-JBox-Conc-Sta-Offset-Text	12006	Electrical junction box, concrete, station & offset-Text
LGHT_P_Elec-JBox-Galv-Cell	12009	Electrical junction box, galvanized symbol (cell)-Cell
LGHT_P_Elec-JBox-Galv-#-Text	12008	Electrical junction box, galvanized #-Text
LGHT_P_Elec-JBox-Galv-Text	12010	Electrical junction box, galvanized description-Text
LGHT_P_Elec-JBox-Sta-Offset-Text	12011	Electrical junction box, galvanized station & offset-Text
LGHT_P_Conduit-Non-Metal-Cell	12000	Conduit, nonmetallic symbol(cell)-Cell
LGHT_P_Conduit-Non-Metal-Text	12001	Conduit, nonmetallic description-Text
LGHT_P_Conduit-Rigid-Galv-Cell	12002	Conduit, rigid galvanized symbol(cell)-Cell
LGHT_P_Conduit-Rigid-Galv-Text	12003	Conduit, rigid galvanized description-Text
LGHT_P_Grnd-Rod-Cell	12012	Ground rod symbol(cell)-Cell
LGHT_P_Grnd-Rod-Text	12013	Ground rod description-Text
LGHT_P_Multi-Conductor-Cable-Text	12020	Multiconductor cable description-Text
LGHT_P_Lighting-Arrester-Cell	12018	Lighting arrester symbol(cell)-Cell
LGHT_P_Lighting-Arrester-Text	12019	Lighting arrester desription-Text

MicroStation Level Name	Level Reference Number	Description
Description		
Lighting Electrical, Proposed		
LGHT_P_Limits-of-Clearing-Line	12033	Limits of required clearing (lines)-Line
LGHT_P_Limits-of-Clearing-Text	12034	Limits of required clearing (text)-Text
Electrical Legend, Notes & Details		
LGHT_P_General	12035	Lighting Legend-Cell
Lighting Standard and High-Mast Tower Data Tables		
LGHT_P_General	12035	Design and Construction information for each lighting standard,
		high mast tower instal. by the struc. Ident. # tabulated
		sequentially, Construction Centerline station and offset,
		Mounting Height, Mast Arm Length, Mounting Arrangement and
		Luminaire Schedule.
Lighting Layout Sheets		
LGHT_P_General	12035	Lighting standards/high mast towers label, Electrical service
		point label, Associated circuits label, Conductor guage and
		no. of conductors, Standard or tower station/offset, Utility owner
		name/address/contact person.

MicroStation Level Name	Level Reference Number	Description
Description		
Underpass Lighting Layout Sheets		
LGHT_P_General	12035	Lighting standards/high mast towers label, Lighting standard
		/underpass luminaires no., Electrical service point label,
		Associated circuits label, Conductor guage and no. of
		conductors, Standard or tower station/offset, Utility owner name
		/address/contact person.
Lighting Detail Sheets		
LGHT_P_General	12035	Lowering Device details and specifications, Pole base details,
		Head frame and luminaire ring details, Electrical junction box
		details, Electrical pull box details, Electrical conduit stubout
		details, Luminaire mounting details.
Schematic Diagram Sheets		
LGHT_P_General	12035	Wiring Diagram, Service Point data, Circuit Breaker
		specifications, Contactor specifications, Circuit table, Conductor
		size and type, Number of conductors, Misc. electrical wiring
		specifications, Service Panel specifications.
Single Line Diagram Sheets		
LGHT_P_General	12035	Single Line Diagram for each service point, Legend of all
		symbols, Circuit breaker specifications, Circuit table, Conductor
		size and type, Number of conductors, Misc. electrical wiring
		specifications, Surge Suppressor specifications.

MicroStation Level Name	Level Reference Number	Description
Description		
Lighting Foundation Detail Sheets		
LGHT_P_General	12035	Foundation Elevation View, Foundation Plan View, Foundation
		notes and details, Reinforcement Schedule, Foundation
		Quantities.
Miscellaneous Lighting and Electrical Detail Sheets		
LGHT_P_General	12035	Details for mounting light standards on, Light Standards footing
		details, Special mounting details for specific project
		requirements.
LGHT_P_Misc	12036	Miscellaneous Designer notes **(This level does not plot!)**

MicroStation Level Name	Level Reference Number	Description
Description		
Construction Limits		
LIMT_P_STKCUT_Const-Limit-Cut-Line	13002	Construction Limits cut line-Line
LIMT_P_CUT_Const-Limit-Cut-Cell	13000	Construction Limits cut cell - C-Cell
LIMT_P_STKFIL_Const-Limit-Fill-Line	13003	Construction Limits fill line-Line
LIMT_P_FILL_Const-Limit-Fill-Cell	13001	Construction Limits fill cell - F-Cell
LIMT_P_CUT_Const-Limit-Cut-Text	13005	Construction Limits cut text-Text
LIMT_P_FILL_Const-Limit-Fill-Text	13006	Construction Limits fill text-Text
LIMT_P_Misc	13004	Miscellaneous Designer notes **(This level does not plot!)**

MicroStation Level Name	Level Reference Number	Description
Description		
Landscaping, Existing		
LNSC_E_Tree-Conif	14003	Tree - Coniferous-Line
LNSC_E_Tree-Decid	14004	Tree - Deciduous-Line
LNSC_E_Tree	14002	Tree Cell (Generic Tree Symbol)-Cell
LNSC_E_Tree-Everg	14006	Tree - Evergreen-Line
LNSC_E_Tree-Pine	14007	Tree - Pine-Line
LNSC_E_Shrub-Conif	14008	Shrub - Coniferous-Line
LNSC_E_Shrub_Decid	14009	Shrub - Deciduous-Line
LNSC_E_Tree-Line	14005	Tree Line-Line
LNSC_E_Revision-Bubble	14010	Revision Bubble-Line
LNSC_E_Swamp	14001	Swamp or Marsh-Line
LNSC_E_Annotation-Text	14000	Existing landscape annotation-Text
Landscaping, Remove		
LNSC_R_Tree	16001	Tree Cell (Generic Tree Symbol)-Cell
LNSC_R_Annotation-Text	16000	Remove landscape annotation-Text

MicroStation Level Name	Level Reference Number	Description
Description		
Landscaping, Proposed		
LNSC_P_Tree-Conif	15002	Tree - Coniferous-Line
LNSC_P_Tree-Decid	15003	Tree - Deciduous-Line
LNSC_P_Tree	15001	Tree Cell (Generic Tree Symbol)-Cell
LNSC_P_Tree-Everg	15006	Tree - Evergreen (symbol)-Cell
LNSC_P_Tree-Stump	15004	Tree Stump-Line
LNSC_P_Annotation-Text	15000	Proposed landscape annotation-Text
LNSC_P_Misc	15005	Miscellaneous Designer notes **(This level does not plot!)**

MicroStation Level Name	Level Reference Number	Description
Description		
Construction Centerline		
MAIN_P_CONSTCL-Cell	17005	Construction centerline - point symbols-Cell
MAIN_P_CONSTCL-Line	17007	Construction centerline - lines-Line
MAIN_P_CONSTCL-Brng-Text	17004	Construction centerline - bearings-Text
MAIN_P_CONSTCL-Tic-Sta-Line	17060	Construction centerline - tic marks and sta labels-Line
MAIN_P_CONSTCL-Tic-Sta-Text	17009	Construction centerline - tic marks and sta labels-Text
MAIN_P_CONSTCL-Tic-Sta-Cell	17059	Construction centerline - tic marks and sta labels-Cell
MAIN_P_CONSTCL-PC-PT-Sta-Ldr-Line	17062	Construction centerline - PC/PT station labels w/flags-Line
MAIN_P_CONSTCL-PC-PT-Sta-Ldr-Text	17008	Construction centerline - PC/PT station labels w/flags-Text
MAIN_P_CONSTCL-PC-PT-Sta-Ldr-Cell	17061	Construction centerline - PC/PT station labels w/flags-Cell
MAIN_P_CONSTCL-Curve-Data-Cell	17088	Construction centerline - curve label & data table-Cell
MAIN_P_CONSTCL-Curve-Data-Line	17089	Construction centerline - curve label & data table-Line
MAIN_P_CONSTCL-Curve-Data-Text	17006	Construction centerline - curve label & data table-Text
Side or Cross Road Centerline		
MAIN_P_SIDECL-Cell	17042	Side or Cross road centerline - point symbols-Cell
MAIN_P_SIDECL-Line	17044	Side or Cross road centerline - lines-Line
MAIN_P_SIDECL-Text	17148	Side or Cross road centerline - lines-Text
MAIN_P_SIDECL-Brng-Text	17041	Side or Cross road centerline - bearings-Text
MAIN_P_SIDECL-Tic-Sta-Cell	17130	Side or Cross road centerline - tic marks and sta labels-Cell
MAIN_P_SIDECL-Tic-Sta-Line	17131	Side or Cross road centerline - tic markc and sta labels-Line
MAIN_P_SIDECL-Tic-Sta-Text	17046	Side or Cross road centerline - tic marks and sta labels-Text

MicroStation Level Name	Level Reference Number	Description
Description		
MAIN_P_SIDECL-PC-PT-Sta-Ldr-Cell	17132	Side or Cross road centerline - PC/PT station labels w/flags-Cell
MAIN_P_SIDECL-PC-PT-Sta-Ldr-Line	17133	Side or Cross road centerline - PC/PT station labels w/flags-Line
MAIN_P_SIDECL-PC-PT-Sta-Ldr-Text	17045	Side or Cross road centerline - PC/PT stattion labels w/flags-Text
MAIN_P_SIDECL-Curve-Data-Cell	17134	Side or Cross road centerline - curve label & data table-Cell
MAIN_P_SIDECL-Curve-Data-Line	17135	Side or Cross road centerline - curve label & data table-Line
MAIN_P_SIDECL-Curve-Data-Text	17043	Side or Cross road centerline - curve label & data table-Text
Roadway Edge of Paving, Proposed		
MAIN_P_EOP-Cell	17022	Proposed roadway edge of paving-Cell
MAIN_P_EOP-Line	17023	Proposed roadway edge of paving - lines-Line
MAIN_P_EOP-Text	17024	Proposed roadway edge of paving - description-Text
Edge of Shoulders, Proposed		
MAIN_P_EPSHLDR-Cell	17058	Proposed edge of paved shoulder-Cell
MAIN_P_EPSHLDR-Line	17025	Proposed edge of paved shoulder - lines-Line
MAIN_P_EPSHLDR-Text	17026	Proposed edge of paved shoulder - description-Text
Approach Slabs, Proposed		
MAIN_P_Appr-Slab-Cell	17105	Approach slab - cell-Cell
MAIN_P_Appr-Slab-Line	17000	Approach slab - lines-Line
MAIN_P_Appr-Slab-Text	17001	Approach slab - description-Text

MicroStation Level Name	Level Reference Number	Description
Description		
Bridge Planimetrics, Proposed		
MAIN_P_Bridge-Cell	17090	Proposed bridge-Cell
MAIN_P_Bridge-Line	17002	Proposed bridge - lines-Line
MAIN_P_Bridge-Text	17003	Proposed bridge - description-Text
Driveways, Proposed		
MAIN_P_Driveway-Cell	17092	Main Driveway - lines-Cell
MAIN_P_Driveway-Line	17020	Driveway - lines-Line
MAIN_P_Driveway-Text	17021	Driveway - description-Text
MAIN_P_Driveway-Pattern-Line	17149	Driveway - pattern-Line
Curb & Gutter, Proposed		
MAIN_P_Curb-Gutter-Cell	17091	Main Proposed curb & gutter cell-Cell
MAIN_P_Curb-Gutter-Line	17013	Proposed curb & gutter - lines - gutter line & back of curb-Line
MAIN_P_Curb-Gutter-Text	17014	Proposed curb & gutter - description-Text
MAIN_P_Curb-Gutter-Conc-Pattern-Line	17150	Proposed curb & gutter - concrete pattern-Line
Sidewalk Face & Back, Proposed		
MAIN_P_Sidewalk-Cell	17098	Sidewalk - line-Cell
MAIN_P_Sidewalk-Line	17047	Sidewalk - lines-Line
MAIN_P_Sidewalk-Text	17048	Sidewalk - description-Text
MAIN_P_Sidewalk-Conc-Pattern-Line	17151	Sidewalk - concrete pattern-Line

MicroStation Level Name	Level Reference Number	Description
Description		
Guardrail, Proposed		
MAIN_P_Guardrail-Cell	17094	Proposed guardrail - cell-Cell
MAIN_P_Guardrail-Line	17029	Proposed guardrail - lines and anchor-Line
MAIN_P_Guardrail-Text	17030	Proposed guardrail - description-Text
Median or Side Barrier, Proposed		
MAIN_P_Median-Side-Barrier-Cell	17102	Proposed median or side barrier - cell-Cell
MAIN_P_Median-Side-Barrier-Line	17032	Proposed median or side barrier - lines-Line
MAIN_P_Median-Side-Barrier-Text	17033	Proposed median or side barrier - description-Text
Retaining Wall, Proposed		
MAIN_P_Retain-Wall-Cell	17104	Proposed retaining wall - cell-Cell
MAIN_P_Retain-Wall-Line	17037	Proposed retaining wall - lines-Line
MAIN_P_Retain-Wall-Text	17038	Proposed retaining wall - description-Text
Sound Barrier Wall, Proposed		
MAIN_P_Sound-Barrier-Wall-Cell	17103	Proposed sound barrier wall - cell-Cell
MAIN_P_Sound-Barrier-Wall-Line	17049	Proposed sound barrier wall - lines-Line
MAIN_P_Sound-Barrier-Wall-Text	17050	Proposed sound barrier wall - description-Text
Fence, Proposed		
MAIN_P_Fence-Cell	17093	Main Proposed fence - cell-Cell
MAIN_P_Fence-Line	17027	Proposed fence - lines-Line
MAIN_P_Fence-Text	17028	Proposed fence - description-Text

MicroStation Level Name	Level Reference Number	Description
Description		
Construction Feature, Miscellaneous, Proposed		
MAIN_P_Misc-Const-Feat-Cell	17095	Proposed misc. construction feature - cell-Cell
MAIN_P_Misc-Const-Feat-Line	17034	Proposed misc. construction feature - lines-Line
MAIN_P_Misc-Const-Feat-Text	17035	Proposed misc. construction feature - description-Text
Crown Point		
MAIN_P_CROWN-Cell	17010	Crown point - cell-Cell
MAIN_P_CROWN-Line	17011	Crown point - lines-Line
MAIN_P_CROWN-Text	17012	Crown point - text-Text
Roadway Details		
MAIN_P_Details-End-Proj-CL-Intersect-Label-Cell	17063	Begin/end project & centerline intersection labels-Cell
MAIN_P_Details-End-Proj-CL-Intersect-Label-Line	17064	Begin/end project & centerline intersection labels-Line
MAIN_P_Details-End-Proj-CL-Intersect-Label-Text	17016	Begin/end project & centerline intersection labels-Text
MAIN_P_Details-Begin-End-Const-Limit-Const-Label-Cell	17139	Begin/end construction and limit of construction labels-Cell
MAIN_P_Details-Begin-End-Const-Limit-Const-Label-Line	17140	Begin/end construction and limit of construction labels-Line
MAIN_P_Details-Begin-End-Const-Limit-Const-Label-Text	17015	Begin/end construction and limit of construction labels-Text
MAIN_P_Details-RouteName-CL-Cell	17141	Route # / road names and centerline label (CL Cell)-Cell
MAIN_P_Details-RouteName-CL-Line	17142	Route # / road names and centerline label (CL Cell)-Line
MAIN_P_Details-RouteName-CL-Text	17018	Route # / road names and centerline label (CL Cell)-Text

MicroStation Level Name	Level Reference Number	Description
Description		
MAIN_P_Details-Rdwy-Dim-Cell	17100	Roadway dimensions-Cell
MAIN_P_Details-Rdwy-Dim-Line	17101	Roadway dimensions-Line
MAIN_P_Details-Rdwy-Dim-Text	17017	Roadway dimensions-Text
MAIN_P_Details-Super-Elev-Trans-Label-Cell	17143	Superelevation transition labels-Cell
MAIN_P_Details-Super-Elev-Trans-Label-Line	17144	Superelevation transition labels-Line
MAIN_P_Details-Super-Elev-Trans-Label-Text	17019	Superelevation transition labels-Text
MAIN_P_Misc-Detail-Info-Cell	17146	Miscellaneous detail information-Cell
MAIN_P_Misc-Detail-Info	17036	Miscellaneous detail information-Line
MAIN_P_Misc-Detail-Info-Text	17147	Miscellaneous detail information-Text
Design Guides		
MAIN_P_Lane-Cell	17053	Lane lines - cells-Cell
MAIN_P_Lane-Line	17031	Lane lines (intersection and transition layout guides)-Line
MAIN_P_Lane-Text	17052	Lane lines - text-Text
MAIN_P_Matchline-Cell	17145	Plan Sheet Matchlines - lines-Cell
MAIN_P_Matchline-Line	17054	Plan Sheet Matchlines - lines-Line
MAIN_P_Matchline-Text	17055	Plan Sheet Matchlines - text-Text

MicroStation Level Name	Level Reference Number	Description
Description		
MAIN_P_SHLDR-Hinge-Pnt-Alg	17039	Shoulder hinge point alignment-Line
MAIN_P_SHLDR-Cell	17096	Main Shoulder-Cell
MAIN_P_SHLDR-Line	17040	Shoulder lines-Line
MAIN_P_SHLDR-Text	17097	Main Shoulder-Text
MAIN_P_Event-Points-Sta-Ldr-Cell	17078	Event Points Station Leader - text-Cell
MAIN_P_Event-Points-Sta-Ldr-Line	17079	Event Points Station Leader - text-Line
MAIN_P_Event-Points-Sta-Ldr-Text	17056	Event Points Station Leader - text-Text
MAIN_P_VA-Cardinal-Points-Sta-Ldr-Cell	17080	VA Cardinal Points Station Leader - text-Cell
MAIN_P_VA-Cardinal-Points-Sta-Ldr-Line	17081	VA Cardinal Points Station Leader - text-Line
MAIN_P_VA-Cardinal-Points-Sta-Ldr-Text	17057	VA Cardinal Points Station Leader - text-Text
MAIN_P_Misc	17051	Miscellaneous notes for designer **(This level does not plot!)**
MAIN_P_Exterior-Boundary-Cell	17082	Main Proposed Exterior Boundary-Cell
MAIN_P_Exterior-Boundary-Line	17083	Main Proposed Exterior Boundary-Line
MAIN_P_Exterior-Boundary-Text	17084	Main Proposed Exterior Boundary-Text
MAIN_P_Transverse-Feature-Cell	17085	Main Proposed Transverse Feature-Cell
MAIN_P_Transverse-Feature-Line	17086	Main Proposed Transverse Feature-Line
MAIN_P_Transverse-Feature-Text	17087	Main Proposed Transverse Feature-Text

MicroStation Level Name	Level Reference Number	Description
Description		
Gore Components		
MAIN_P_GoreMainIdeal-Cell	17065	Gore Ideal-Cell
MAIN_P_GoreMainIdeal-Line	17066	Gore Ideal-Line
MAIN_P_GoreMainIdeal-Text	17067	Gore Ideal-Text
MAIN_P_GoreMax-Cell	17068	Gore Max-Cell
MAIN_P_GoreMax-Line	17069	Gore Max-Line
MAIN_P_GoreMax-Text	17067	Gore Max-Text
MAIN_P_GoreMin-Cell	17071	Gore Min-Cell
MAIN_P_GoreMin-Line	17072	Gore Min-Line
MAIN_P_GoreMin-Text	17070	Gore Min-Text
MAIN_P_GoreRampIdeal-Cell	17074	Gore Ramp Ideal-Cell
MAIN_P_GoreRampIdeal-Line	17075	Gore Ramp Ideal-Line
MAIN_P_GoreRampIdeal-Text	17076	Gore Ramp Ideal-Text
MAIN_P_Overlay-Cell	17106	Main Proposed pavement overlay-Cell
MAIN_P_Overlay-Line	17107	Main Proposed pavement overlay-Line
MAIN_P_Overlay-Text	17108	Main Proposed pavement overlay-Text
MAIN_P_Milling-Cell	17109	Main Proposed pavement milling-Cell
MAIN_P_Milling-Line	17110	Main Proposed pavement milling-Line
MAIN_P_Milling-Text	17111	Main Proposed pavement milling-Text

MicroStation Level Name	Level Reference Number	Description
Description		
MAIN_P_WALL-PROF-Top-of-Wall-Cell	17112	Main Proposed wall profile - top of wall-Cell
MAIN_P_WALL-PROF-Top-of-Wall-Line	17113	Main Proposed wall profile - top of wall-Line
MAIN_P_WALL-PROF-Top-of-Wall-Text	17114	Main Proposed wall profile - top of wall-Text
MAIN_P_WALL-PROF-Bottom-of-Wall-Cell	17115	Main Proposed wall profile - bottom of wall-Cell
MAIN_P_WALL-PROF-Bottom-of-Wall-Line	17116	Main Proposed wall profile - bottom of wall-Line
MAIN_P_WALL-PROF-Bottom-of-Wall-Text	17117	Main Proposed wall profile - bottom of wall-Text
MAIN_P_WALL-PROF-Top-of-Footing-Cell	17118	Main Proposed wall profile - top of footing-Cell
MAIN_P_WALL-PROF-Top-of-Footing-Line	17119	Main Proposed wall profile - top of footing-Line
MAIN_P_WALL-PROF-Top-of-Footing-Text	17120	Main Proposed wall profile - top of footing-Text
MAIN_P_WALL-PROF-Finish-Grd-BoW-Cell	17121	Main Proposed wall profile - finished ground line back face of wall-Cell
MAIN_P_WALL-PROF-Finish-Grd-BoW-Line	17122	Main Proposed wall profile - finished ground line back face of wall-Line
MAIN_P_WALL-PROF-Finish-Grd-BoW-Text	17123	Main Proposed wall profile - finished ground line back face of wall-Text
MAIN_P_WALL-PROF-Finish-Grd-FoW-Cell	17124	Main Proposed wall profile - finished ground line front face of wall-Cell
MAIN_P_WALL-PROF-Finish-Grd-FoW-Line	17125	Main Proposed wall profile - finished ground line front face of wall-Line
MAIN_P_WALL-PROF-Finish-Grd-FoW-Text	17126	Main Proposed wall profile - finished ground line front face of wall-Text
MAIN_P_WALL-PROF-Existing-Grd-Cell	17127	Main Proposed wall profile - existing ground line or backfill slope tie-in-Cell
MAIN_P_WALL-PROF-Existing-Grd-Line	17128	Main Proposed wall profile - existing ground line or backfill slope tie-in-Line
MAIN_P_WALL-PROF-Existing-Grd-Text	17129	Main Proposed wall profile - existing ground line or backfill slope tie-in-Text

MicroStation Level Name	Level Reference Number	Description
Description		
MAIN_P_Sight-Distance-Cell	17136	Main Sight Distance-Cell
MAIN_P_Sight-Distance-Line	17137	Main Sight Distance-Line
MAIN_P_Sight-Distance-Text	17138	Main Sight Distance-Text
MAIN_P_Sight-Distance-Yellow-Cell	17152	Main Sight Distance Yellow-Cell
MAIN_P_Sight-Distance-Yellow-Line	17153	Main Sight Distance Yellow-Line
MAIN_P_Sight-Distance-Yellow-Text	17154	Main Sight Distance Yellow-Text
MAIN_P_Sight-Distance-Red-Cell	17155	Main Sight Distance Red-Cell
MAIN_P_Sight-Distance-Red-Line	17156	Main Sight Distance Red-Line
MAIN_P_Sight-Distance-Red-Text	17157	Main Sight Distance Red-Text

MicroStation Level Name	Level Reference Number	Description
Description		
Maintenance Features		
MNTC_P_Maintenance-Cell	19003	Maintenance - Reserved for future development-Cell
MNTC_P_Maintenance-Line	19000	Maintenance - Reserved for future development-Line
MNTC_P_Maintenance-Text	19001	Maintenance - Reserved for future development-Text
MNTC_P_Misc	19002	Miscellaneous Designer notes **(This level does not plot!)**

MicroStation Level Name	Level Reference Number	Description
Description		
Existing Ground/Features		
PROF_E_Drainage-Cell	20000	Profile Existing Drainage-Cell
PROF_E_Drainage-Line	20001	Profile Existing Drainage-Line
PROF_E_Drainage-Text	20002	Profile Existing Drainage-Text
PROF_E_Ground-Cell	20553	Profile Existing Ground-Cell
PROF_E_Ground-Line	20003	Profile Existing Ground-Line
PROF_E_Ground-Text	20004	Profile Existing Ground-Text
PROF_E_Substratum1-Cell	20556	Profile Existing Substratum 1-Cell
PROF_E_Substratum1-Line	20005	Profile Existing Substratum 1-Line
PROF_E_Substratum1-Text	20557	Profile Existing Substratum 1-Text
PROF_E_Substratum2-Cell	20558	Profile Existing Substratum 2-Cell
PROF_E_Substratum2-Line	20006	Profile Existing Substratum 2-Line
PROF_E_Substratum2-Text	20559	Profile Existing Substratum 2-Text
PROF_E_Substratum3-Cell	20560	Profile Existing Substratum 3-Cell
PROF_E_Substratum3-Line	20007	Profile Existing Substratum 3-Line
PROF_E_Substratum3-Text	20561	Profile Existing Substratum 3-Text
		Photogramatric mapping codes are shown in *italics* in the
		level description field for topography levels. These codes are
		for use by the Department's Photogrametry Office **ONLY**.

MicroStation Level Name	Level Reference Number	Description
Description		
Existing Ground/Features		
PROF_E_Ground_Bogus-Cell	20554	Profile Existing Ground Bogus-Cell
PROF_E_Ground_Bogus-Line	20008	Profile Existing Ground Bogus-Line
PROF_E_Ground_Bogus-Text	20009	Profile Existing Ground Bogus-Text
PROF_E_Ground_Enhancement-Cell	20555	Profile Existing Ground Enhancement-Cell
PROF_E_Ground_Enhancement-Line	20010	Profile Existing Ground Enhancement-Line
PROF_E_Ground_Enhancement-Text	20011	Profile Existing Ground Enhancement-Text
PROF_E_DADB-Cell	20012	Profile Existing Dam, toe point symbol, # text. Description, elevation-Cell
PROF_E_DADB-Line	20013	Profile Existing Dam, toe line-Line
PROF_E_DADB-Text	20014	Profile Existing Dam, toe line description-Text
PROF_E_DCB-Cell	20015	*K65* Profile Existing Single catch basin existing point symbol, # text, description,
		elevation-Cell
PROF_E_DCB-Line	20016	*K65* Profile Existing Single catch basin existing point cell-Line
PROF_E_DCB-Text	20017	Profile Existing Single catch basin existing descruption [Elevation, type, size, etc.]-Text
		Photogramatric mapping codes are shown in *italics* in the
		level description field for topography levels. These codes are
		for use by the Department's Photogrametry Office **ONLY**.

MicroStation Level Name	Level Reference Number	Description
Description		
Existing Ground/Features		
PROF_E_DCEF-Cell	20018	Profile Existing Culvert end, F/L point symbol, # text, description, elevation-Cell
PROF_E_DCEF-Line	20019	Profile Existing Culvert end, F/L cell-Line
PROF_E_DCEF-Text	20020	Profile Existing Culvert end, F/L line description [Elevation, type, size, etc.]-Text
PROF_E_DCWE-Cell	20021	Profile Existing Culvert, wingwall end point symbol, # text, description, elevation-Cell
PROF_E_DCWE-Line	20022	Profile Existing Culvert, wingwall end line/cell-Line
PROF_E_DCWE-Text	20023	Profile Existing Culvert, wingwall end line description [Elevation, type, size, etc.]-Text
PROF_E_DDCB-Cell	20024	Profile Existing Double catch basin existing point symbol, # text, description, elevation-Cell
PROF_E_DDCB-Line	20025	Profile Existing Double catch basin existing point cell-Line
PROF_E_DDCB-Text	20026	Profile Existing Double catch basin existing description [Elevation, type, size, etc.]-Text
PROF_E_DDI-Cell	20027	*K68a K68b* Profile Existing Drop inlet, top, existing point symbol, # text, description,
		elevation-Cell
PROF_E_DDI-Line	20028	Profile Existing Drop inlet, top, existing cell-Line
PROF_E_DDI-Text	20029	Profile Existing Drop inlet, top, existing description [Elevation, type, size, etc.]-Text
		Photogramatric mapping codes are shown in *italics* in the
		level description field for topography levels. These codes are
		for use by the Department's Photogrametry Office **ONLY**.

MicroStation Level Name	Level Reference Number	Description
Description		
Existing Ground/Features		
PROF_E_DDL-Cell	20030	Profile Existing Drain lines, existing point symbol, # text, description, elevation-Cell
PROF_E_DDL-Line	20031	Profile Existing Drain lines, existing-Line
PROF_E_DDL-Text	20032	Profile Existing Drain lines, existing line description [Elevation, type, size, etc.]-Text
PROF_E_DDT-Cell	20033	Profile Existing Dam, top point symbol, # type, description, elevation-Cell
PROF_E_DDT-Line	20036	*K28* Profile Existing Dam, top line-Line
PROF_E_DDT-Text	20037	Profile Existing Dam, top line description-Text
PROF_E_DEW-Cell	20038	Profile Existing Edge of water, existing point symbol, # text, description, elevation-Cell
PROF_E_DEW-Line	20039	*K49 K151 K160 K162* Profile Existing Edge of water, existing line-Line
PROF_E_DEW-Hatch-Line	20521	Profile Existing Edge of water, existing line-Line
PROF_E_DEW-Text	20040	Profile Existing Edge of water, existing line description [Elevation, type, size, etc.]-Text
PROF_E_DHWE-Cell	20041	*K67a K67b K69* Profile Existing Head wall, end, existing point symbol, # text, description,
		elevation-Cell
PROF_E_DHWE-Line	20042	Profile Existing Head wall, end, existing cell-Line
PROF_E_DHWE-Text	20043	Profile Existing Head wall, end, existing line description [Elevation, type, size, etc.]-Text
		Photogramatric mapping codes are shown in *italics* in the
		level description field for topography levels. These codes are
		for use by the Department's Photogrametry Office **ONLY**.

MicroStation Level Name	Level Reference Number	Description
Description		
Existing Ground/Features		
PROF_E_DHWM-Cell	20044	Profile Existing High water mark, existing point symbol, # text, description, elevation-Cell
PROF_E_DHWM-Line	20045	Profile Existing High water mark, existing-Line
PROF_E_DHWM-Text	20046	Profile Existing High water mark, existing line description [Elevation, type, size, etc.]-Text
PROF_E_DJB-Cell	20047	Profile Existing Junction box, top, existing point symbol, # text, description, elevation-Cell
PROF_E_DJB-Line	20048	Profile Existing Junction box, top, existing cell-Line
PROF_E_DJB-Text	20049	Profile Existing Junction box, top, existing line description [Elevation, type, size, etc.]-Text
PROF_E_DMISC-Cell	20050	Profile Existing Misc. drainage feature, existing point symbol, # text, description,
		elevation-Cell
PROF_E_DMISC-Line	20051	Profile Existing Misc. drainage feature, existing line-Line
PROF_E_DMISC-Text	20052	Profile Existing Misc. drainage feature, existing line description [Elevation, type, size,
		etc.]-Text
PROF_E_DPC-Cell	20056	Profile Existing Drainage pipe, F/L, Concrete-Cell
PROF_E_DPC-Line	20057	Profile Existing Drainage pipe, F/L, Concrete-Line
PROF_E_DPC-Text	20058	Profile Existing Drainage pipe, F/L, Concrete-Text
		Photogramatric mapping codes are shown in *italics* in the
		level description field for topography levels. These codes are
		for use by the Department's Photogrametry Office **ONLY**.

MicroStation Level Name	Level Reference Number	Description
Description		
Existing Ground/Features		
PROF_E_DPD-Cell	20059	Profile Existing Paved ditch, existing point symbol, # text, description, elevation-Cell
PROF_E_DPD-Line	20060	*K63* Profile Existing Paved ditch, existing-Line
PROF_E_DPD-Text	20061	Profile Existing Paved ditch, existing line description [Elevation, type, size, etc.]-Text
PROF_E_DPM-Cell	20062	Profile Existing Drainage pipe, F/L, Metal-Cell
PROF_E_DPM-Line	20063	Profile Existing Drainage pipe, F/L, Metal-Line
PROF_E_DPM-Text	20064	Profile Existing Drainage pipe, F/L, Metal-Text
PROF_E_DPP-Cell	20065	Profile Existing Drainage pipe, F/L, Plastic-Cell
PROF_E_DPP-Line	20066	Profile Existing Drainage pipe, F/L, Plastic-Line
PROF_E_DPP-Text	20067	Profile Existing Drainage pipe, F/L, Plastic-Text
PROF_E_DSB-Cell	20068	Profile Existing Stream bank top, existing point symbol, # text, description, elevation-Cell
PROF_E_DSB-Line	20069	Profile Existing Stream banktop, existing line-Line
PROF_E_DSB-Text	20070	Profile Existing Stream bank top, existing line description [Elevation, type, size, etc.]-Text
PROF_E_DSC-Cell	20071	Profile Existing Stream center F/L, existing point symbol, # text, description, elevation-Cell
PROF_E_DSC-Line	20072	Profile Existing Stream center F/L, existing line-Line
PROF_E_DSC-Text	20073	Profile Existing Stream center F/L, existing line description [Elevation, type, size, etc.]-Text
		Photogramatric mapping codes are shown in *italics* in the
		level description field for topography levels. These codes are
		for use by the Department's Photogrametry Office **ONLY**.

MicroStation Level Name	Level Reference Number	Description
Description		
Existing Ground/Features - Continued		
PROF_E_DSE-Cell	20074	Profile Existing Stream edge, existing point symbol, # text, description, elevation-Cell
PROF_E_DSE-Line	20075	*K41 K42* Profile Existing Stream edge, existing line-Line
PROF_E_DSE-Text	20076	Profile Existing Stream edge, existing line description [Elevation, type, size, etc.]-Text
PROF_E_DSPURDK-Cell	20077	Profile Existing Spur dike, existing point symbol, # text, description, elevation-Cell
PROF_E_DSPURDK-Line	20078	Profile Existing Spur dike, existing line-Line
PROF_E_DSPURDK-Text	20079	Profile Existing Spur dike, existing line description [Elevation, type, size, etc.]-Text
PROF_E_DSTC-Cell	20080	Profile Existing Septic tank, existing point symbol, # text description, elevation-Cell
PROF_E_DSTC-Line	20081	Profile Existing Septic tank, existing-Line
PROF_E_DSTC-Text	20082	Profile Existing Septic tank, existing line description [Elevation, type, size, etc.]-Text
PROF_E_DSWE-Cell	20083	*K51 K54* Profile Existing Swamp edge, existing point symbol, # text, description,
		elevation-Cell
PROF_E_DSWE-Line	20084	Profile Existing Swamp edge, existing line-Line
PROF_E_DSWE-Text	20085	Profile Existing Swamp edge, existing line description [Elevation, type, size, etc.]-Text
		Photogramatric mapping codes are shown in *italics* in the
		level description field for topography levels. These codes are
		for use by the Department's Photogrametry Office **ONLY**.

MicroStation Level Name	Level Reference Number	Description
Description		
Existing Ground/Features - Continued		
PROF_E_DWB-Cell	20086	Profile Existing Wetland boundary-Cell
PROF_E_DWB-Line	20087	Profile Existing Wetland boundary-Line
PROF_E_DWB-Text	20088	Profile Existing Wetland boundary-Text
PROF_E_DWE-Cell	20089	Profile Existing Top of water elevations, existing point symbol, # text, description,
		elevation-Cell
PROF_E_DWE-Line	20090	Profile Existing Top of water elevations, existing line-Line
PROF_E_DWE-Text	20091	Profile Existing Top of water elevations, existing line description [Elevation, type, size,
		etc.]-Text
PROF_E_MDITCHFL-Cell	20092	Pofile Existing Mappint ditch flow line, existing point symbol, # text, description,
		elevation-Cell
PROF_E_MDITCHFL-Line	20093	*K43 K151* Profile Existing Mapping ditch flow line, existing-Line
PROF_E_MDITCHFL-Text	20094	Profile Existing Mapping ditch flow line, existing line description [Elevation, type, size,
		etc.]-Text
		Photogramatric mapping codes are shown in *italics* in the
		level description field for topography levels. These codes are
		for use by the Department's Photogrametry Office **ONLY**.

MicroStation Level Name	Level Reference Number	Description
Description		
Existing Ground/Features - Continued		
PROF_E_MISC-Cell	20095	Profile Existing Miscellaneous, existing point symbol, # text, description, elevation-Cell
PROF_E_MISC-Line	20096	Profile Existing Miscellaneous, existing-Line
PROF_E_MISC-Text	20097	*K59 K88a* Profile Existing Miscellaneous, existing line description [Elevation, type, size,
		etc.]-Text
PROF_E_MPCKGRD-Cell	20104	Profile Existing Map check ground-Cell
PROF_E_MPCKGRD-Line	20105	Profile Existing Map check ground-Line
PROF_E_MPCKGRD-Text	20106	Profile Existing Map check ground-Text
PROF_E_MPCKPAV-Cell	20107	Profile Existing Map check pavement-Cell
PROF_E_MPCKPAV-Line	20108	Profile Existing Map check pavement-Line
PROF_E_MPCKPAV-Text	20109	Profile Existing Map check pavement-Text
PROF_E_MSEWLINE-Cell	20110	Profile Existing Map SEW line, existing point symbol, # text, description, elevation-Cell
PROF_E_MSEWLINE-Line	20111	*K157* Profile Exsiting Map SEW line, existing line
PROF_E_MSEWLINE-Text	20112	Profile Existing Map SEW line, existing line description [Elevation, type, size, etc.]-Text
		Photogramatric mapping codes are shown in *italics* in the
		level description field for topography levels. These codes are
		for use by the Department's Photogrametry Office **ONLY**.

MicroStation Level Name	Level Reference Number	Description
Description		
Existing Ground/Features - Continued		
PROF_E_SBNCHMK-Cell	20113	Profile Existing Bench mark, point symbol-Cell
PROF_E_SBNCHMK-Pnt#-Cell	20551	Profile Existing Bench mark, point # text, description, elevation-Cell
PROF_E_SBNCHMK-Pnt#-Line	20552	Profile Existing Bench mark, point # text, description, elevation-Line
PROF_E_SBNCHMK-Pnt#-Text	20114	Profile Existing Bench mark, point # text, description, elevation-Text
PROF_E_SBNCHMK-Text	20115	Profile Existing Bench mark, point information-Text
PROF_E_SCCHK-Cell	20116	Profile Existing Control re-shot for check-Cell
PROF_E_SCCHK-Line	20117	Profile Existing Control re-shot for check-Line
PROF_E_SCCHK-Text	20118	Profile Existing Control re-shot for check-Text
PROF_E_SDCD-Cell	20119	Profile Existing District survey control delta symbol-Cell
PROF_E_SDCD-Line	20120	Profile Existing District survey control line (Lines plot under separate feature code)-Line
PROF_E_SDCD-Line-Text	20121	Profile Existing District survey control line description-Text
PROF_E_SDCD-Pnt#-Text	20122	Profile Existing District survey control point # text, description, point elevation-Text
PROF_E_SLCD-Cell	20123	Profile Existing Location survey control delta symbol-Cell
PROF_E_SLCD-Line	20124	Profile Existing Location survey control line-Line
PROF_E_SLCD-Line-Text	20125	Profile Existing Location survey control line description-Text
PROF_E_SLCD-Pnt#-Text	20126	Profile Existing Location survey control point # text, description, point elevation-Text
		Photogramatric mapping codes are shown in *italics* in the
		level description field for topography levels. These codes are
		for use by the Department's Photogrametry Office **ONLY**.

MicroStation Level Name	Level Reference Number	Description
Description		
Existing Ground/Features - Continued		
PROF_E_SLCM-Cell	20127	Profile Existing Location control monument, point symbol-Cell
PROF_E_SLCM-Line	20128	Profile Existing Location control monument-Line
PROF_E_SLCM-Line-Text	20129	Profile Existing Location control monument, point # text, description, elevation-Text
PROF_E_SLCM-Pnt#-Text	20130	Profile Existing Location control monument, point information-Text
PROF_E_SNGSCM-Cell	20131	Profile Existing NGS control monument, point symbol-Cell
PROF_E_SNGSCM-Pnt#-Text	20132	Profile Existing NGS control monument, point # text, description, elevation-Text
PROF_E_SNGSCM-Text	20133	Profile Existing NGS control monument, point information-Text
PROF_E_TAC-Cell	20134	Profile Existing Curbe, asphalt, existing point symbol, # text, description, elevation-Cell
PROF_E_TAC-Line	20135	Profile Existing Curbe, asphalt, existing line-Line
PROF_E_TAC-Text	20136	Profile Existing Curbe, asphalt, existing line description-Text
PROF_E_TBAS-Cell	20137	Profile Existing Bridge approach slab, edge, existing point symbol, # text, description,
		elevation-Cell
PROF_E_TBAS-Line	20138	Profile Existing Bridge approach slab, edge, existing line-Line
PROF_E_TBAS-Text	20139	Profile Existing Bridge approach slab, edge, existing line description-Text
		Photogramatric mapping codes are shown in *italics* in the
		level description field for topography levels. These codes are
		for use by the Department's Photogrametry Office **ONLY**.

MicroStation Level Name	Level Reference Number	Description
Description		
Existing Ground/Features - Continued		
PROF_E_TBCAP-Cell	20140	Profile Existing Bridge cap, existing point symbol, # text, description, elevation-Cell
PROF_E_TBCAP-Line	20141	Profile Existing Bridge cap, existing line-Line
PROF_E_TBCAP-Text	20142	Profile Existing Bridge cap, existing line description-Text
PROF_E_TBC-Cell	20143	Profile Existing Brick column, existing point symbol, # text, description, elevation-Cell
PROF_E_TBC-Line	20144	Profile Existing Brick column, existing-Line
PROF_E_TBC-Text	20145	Profile Existing Brick column, existing line description (Elevation, type, size, etc.)-Text
PROF_E_TBCL-Cell	20146	Profile Existing Bridge column (corner), existing point symbol, # text, description,
		elevation-Cell
PROF_E_TBCL-Line	20147	Profile Existing Bridge column (corner), existing line/cell-Line
PROF_E_TBCL-Text	20148	Profile Existing Bridge column (corner), existing line description-Text
PROF_E_TBGL-Cell	20149	Profile Existing Bridge column (corner), existing point symbol, # text, description,
		elevation-Cell
PROF_E_TBGL-Line	20150	Profile Existing Bridge column (corner), existing line/cell-Line
PROF_E_TBGL-Text	20151	Profile Existing Bridge column (corner), existing line description-Text
		Photogramatric mapping codes are shown in *italics* in the
		level description field for topography levels. These codes are
		for use by the Department's Photogrametry Office **ONLY**.

MicroStation Level Name	Level Reference Number	Description
Description		
Existing Ground/Features - Continued		
PROF_E_TBLD-Cell	20152	Profile Existing Building corner, existing point symbol, # text, description, elevation-Cell
PROF_E_TBLD-Line	20153	Profile Existing Building corner, existing line-Line
PROF_E_TBLD-Text	20154	Profile Existing Building corner, existing line description-Text
PROF_E_TBLDRL-Cell	20155	Profile Existing Building roff line corner, existing point symbol, # text, description,
		elevation-Cell
PROF_E_TBLDRL-Line	20156	*K18b* Profile Existing Building roof line corner, existing line-Line
PROF_E_TBLDRL-Text	20157	Profile Existing Building roof line corner, existing line description-Text
PROF_E_TBRDGCEN-Cell	20158	Profile Existing Bridge end, center-Cell
PROF_E_TBRDGCEN-Line	20159	Profile Existing Bridge end, center-Line
PROF_E_TBRDGCEN-Text	20160	Profile Existing Bridge end, center-Text
PROF_E_TBRDGCOR-Cell	20161	Profile Existing Bridge end, corner-Cell
PROF_E_TBRDGCOR-Line	20162	*K14* Profile Existing Bridge end, corner-Line
PROF_E_TBRDGCOR-Text	20163	Profile Existing Bridge end, corner-Text
		Photogramatric mapping codes are shown in *italics* in the
		level description field for topography levels. These codes are
		for use by the Department's Photogrametry Office **ONLY**.

MicroStation Level Name	Level Reference Number	Description
Description		
Existing Ground/Features - Continued		
PROF_E_TCAN-Cell	20164	Profile Existing Canopy, existing point symbol, # text, description, elevation-Cell
PROF_E_TCAN-Line	20165	Profile Existing Canopy, existing line-Line
PROF_E_TCAN-Text	20166	Profile Existing Canopy, existing line description-Text
PROF_E_TCBA-Cell	20167	Profile Existing Construction boundary, active, existing point symbol, # text, description,
		elevation-Cell
PROF_E_TCBA-Line	20168	*K38* Profile Existing Construction boundary, active, existing line-Line
PROF_E_TCBA-Text	20169	Profile Existing Construction boundary, active, existing line description-Text
PROF_E_TCBF-Cell	20170	Profile Existing Construction boundary, finished, existing point symbol, # text, description,
		elevation-Cell
PROF_E_TCBF-Line	20171	Profile Existing Construction boundary, finished, existing line-Line
PROF_E_TCBF-Text	20172	Profile Existing Construction boundary, finished, existing line description-Text
PROF_E_TCEM-Cell	20173	Profile Existing Cemetery boundary line-Cell
PROF_E_TCEM-Line	20174	*K27* Profile Existing Cemetery boundary line-Line
PROF_E_TCEM-Text	20175	Profile Existing Cemetery boundary line-Text
		Photogramatric mapping codes are shown in *italics* in the
		level description field for topography levels. These codes are
		for use by the Department's Photogrametry Office **ONLY**.

MicroStation Level Name	Level Reference Number	Description
Description		
Existing Ground/Features - Continued		
PROF_E_TCGF-Cell	20176	Profile Existing Curb & gutter, F/L, existing point symbol, # text, description, elevation-Cell
PROF_E_TCGF-Line	20176	Profile Existing Curb & gutter, F/L, existing line-Line
PROF_E_TCGF-Text	20177	Profile Existing Curb & gutter, F/L, existing line description-Text
PROF_E_TCGT-Cell	20179	Profile Existing Curb & gutter, top, existing point symbol, # text, description, elevation-Cell
PROF_E_TCGT-Line	20180	*K154* Profile Existing Curb & gutter, top, existing line-Line
PROF_E_TCGT-Text	20181	Profile Existing Curb & gutter, top, existing line description-Text
PROF_E_TCOLC-Cell	20182	Profile Existing Bridge column (center), existing point symbol, # text, description,
		elevation-Cell
PROF_E_TCOLC-Line	20183	Profile Existing Bridge column (center), existing line/cell-Line
PROF_E_TCOLC-Text	20184	Profile Existing Bridge column (center), existing line description-Text
PROF_E_TCOLE-Cell	20185	Profile Existing Bridge column (edge), existing point symbol, # text, description, elevation-Cell
PROF_E_TCOLE-Line	20186	Profile Existing Bridge column (edge), existing line/cell-Line
PROF_E_TCOLE-Text	20187	Profile Existing Bridge column (edge), existing line description-Text
		Photogramatric mapping codes are shown in *italics* in the
		level description field for topography levels. These codes are
		for use by the Department's Photogrametry Office **ONLY**.

MicroStation Level Name	Level Reference Number	Description
Description		
Existing Ground/Features - Continued		
PROF_E_TCUL-Cell	20188	Profile Existing Cultivation line, existing point symbol, # text, description, elevation-Cell
PROF_E_TCUL-Line	20189	Profile Existing Profile Existing Cultivation line, existing line-Line
PROF_E_TCUL-Text	20190	Profile Existing Profile Existing Cultivation line, existing line description-Text
PROF_E_TDD-Cell	20191	Profile Existing Dirt drive, edge, existing point symbol, # text, description, elevation-Cell
PROF_E_TDD-Line	20192	Profile Existing Dirt drive, edge, existing line-Line
PROF_E_TDD-Text	20193	Profile Existing Dirt drive, edge, existing line description-Text
PROF_E_TDR-Cell	20194	Profile Existing Dirt road, C/L, existing point symbol, # text, description, elevation-Cell
PROF_E_TDR-Line	20195	Profile Existing Dirt road, C/L, existing line-Line
PROF_E_TDR-Text	20196	Profile Existing Dirt road, C/L, existing line description-Text
PROF_E_TEAD-Cell	20197	Profile Existing Edge of asphalt drive, existing point symbol, # text, description, elevation-Cell
PROF_E_TEAD-Line	20198	Profile Existing Edge of asphalt drive, existing line-Line
PROF_E_TEAD-Text	20199	Profile Existing Edge of asphalt drive, existing line description-Text
		Photogramatric mapping codes are shown in *italics* in the
		level description field for topography levels. These codes are
		for use by the Department's Photogrametry Office **ONLY**.

MicroStation Level Name	Level Reference Number	Description
Description		
Existing Ground/Features - Continued		
PROF_E_TEAP-Cell	20200	Profile Existing Edge of asphalt pavement, existing point symbol, # text, description,
		elevation-Cell
PROF_E_TEAP-Line	20201	*K5* Profile Existing Edge of asphalt pavement, existing line-Line
PROF_E_TEAP-Text	20202	*K37* Profile Existing Edge of asphalt pavement, existing line description-Text
PROF_E_TEAS-Cell	20203	Profile Existing Edge of asphalt shoulder, existing point symbol, # text, description,
		elevation-Cell
PROF_E_TEAS-Line	20204	*K6* Profile Existing Edge of asphalt shoulder, existing line-Line
PROF_E_TEAS-Text	20205	Profile Existing Edge of asphalt shoulder, existing line description-Text
PROF_E_TECD-Cell	20206	Profile Existing Edge of concrete drive, existing point symbol, # text, description,
		elevation-Cell
PROF_E_TECD-Line	20207	*K7 K36* Profile Existing Edge of concrete drive, existing line-Line
PROF_E_TECD-Text	20208	Profile Existing Edge of concrete drive, existing line description-Text
PROF_E_TECP-Cell	20209	Profile Existing Edge of concrete pavement, existing point symbol, # text, description,
		elevation-Cell
PROF_E_TECP-Line	20210	Profile Existing Edge of concrete pavement, existing line-Line
PROF_E_TECP-Text	20211	Profile Existing Edge of concrete pavement, existing line description-Text
		Photogramatric mapping codes are shown in *italics* in the
		level description field for topography levels. These codes are
		for use by the Department's Photogrametry Office **ONLY**.

MicroStation Level Name	Level Reference Number	Description
Description		
Existing Ground/Features - Continued		
PROF_E_TEDD-Cell	20212	Profile Existing Edge of dirt drive, existing point symbol, # text, description, elevation-Cell
PROF_E_TEDD-Line	20213	Profile Existing Edge of dirt drive, existing-Line
PROF_E_TEDD-Text	20214	Profile Existing Edge of dirt drive, existing line description (Elevation, type, size, etc.)-Text
PROF_E_TEDR-Cell	20215	Profile Existing Edge of dirt road, existing point symbol, # text, description, elevation-Cell
PROF_E_TEDR-Line	20216	*K9* Profile Existing Edge of dirt rad, existing line-Line
PROF_E_TEDR-Text	20217	Profile Existing Edge of dirt road, existing line description-Text
PROF_E_TENDROLL-Cell	20218	Profile Existing Bridge, end roll, existing point symbol, # text, description, elevation-Cell
PROF_E_TENDROLL-Line	20219	Profile Existing Bridge, end roll, existing line-Line
PROF_E_TENDROLL-Text	20220	Profile Existing Bridge, end roll, existing line description-Text
PROF_E_TEST-Cell	20221	Profile Existing Edge of surface treatment road, existing point symbol, # text, description,
		elevation-Cell
PROF_E_TEST-Line	20222	Profile Existing Edge of surface treatment road, existing line-Line
PROF_E_TEST-Text	20223	Profile Existing Edge of surface treatment road, existing line description-Text
		Photogramatric mapping codes are shown in *italics* in the
		level description field for topography levels. These codes are
		for use by the Department's Photogrametry Office **ONLY**.

MicroStation Level Name	Level Reference Number	Description
Description		
Existing Ground/Features - Continued		
PROF_E_TFBW-Cell	20224	Profile Existing Fence, barbed wire, existing point symbol, # text, description, elevation-Cell
PROF_E_TFBW-Line	20225	Profile Existing Fence, barbed wire, existing line-Line
PROF_E_TFBW-Text	20226	Profile Existing Fence, barbed wire, existing line description-Text
PROF_E_TFCL-Cell	20227	Profile Existing Fence, chain link, existing point symbol, # text, description, elevation-Cell
PROF_E_TFCL-Line	20228	*K30* Profile Existing Fence, chain link, existing line-Line
PROF_E_TFCL-Text	20229	Profile Existing Fence, chain link, existing line description-Text
PROF_E_TFE-Cell	20230	Profile Existing Floor elevation, existing point symbol, # text, description, elevation-Cell
PROF_E_TFE-Line	20231	Profile Existing Floor elevation, existing-Line
PROF_E_TFE-Text	20232	Profile Existing Floor elevation, existing line description (Elevation, type, size, etc.)-Text
PROF_E_TFFW-Cell	20233	Profile Existing Fence, field wire, existing point symbol, # text, description, elevation-Cell
PROF_E_TFFW-Line	20234	Profile Existing Fence, field wire, existing line-Line
PROF_E_TFFW-Text	20235	Profile Existing Fence, field wire, existing line description-Text
		Photogramatric mapping codes are shown in *italics* in the
		level description field for topography levels. These codes are
		for use by the Department's Photogrametry Office **ONLY**.

MicroStation Level Name	Level Reference Number	Description
Description		
Existing Ground/Features - Continued		
PROF_E_TFP-Cell	20236	Profile Existing Flag pole, existing point symbol, # text, description, elevation-Cell
PROF_E_TFP-Line	20237	Profile Existing Flag pole, existing-Line
PROF_E_TFP-Text	20238	Profile Existing Flag pole, existing line description (Elevation, type, size, etc.)-Text
PROF_E_TFT-Cell	20239	Profile Existing Fuel tank, existing point symbol, # text, description, elevation-Cell
PROF_E_TFT-Line	20240	Profile Existing Fuel tank, existing-Line
PROF_E_TFT-Text	20241	Profile Existing Fuel tank, existing line description (Elevation, type, size, etc.)-Text
PROF_E_TFW-Cell	20242	Profile Existing Fence, wood, existing point symbol, # text, description, elevation-Cell
PROF_E_TFW-Line	20243	Profile Existing Fence, wood, existing line-Line
PROF_E_TFW-Text	20244	Profile Existing Fence, wood, existing line description-Text
PROF_E_TG-Cell	20245	Profile Existing Gate, existing point symbol, # text, description, elevation-Cell
PROF_E_TG-Line	20246	Profile Existing Gate, existing-Line
PROF_E_TG-Text	20247	Profile Existing Gate, existing line description (Elevation, type, size, etc.)-Text
PROF_E_TGFV-Cell	20248	Profile Existing Gasoline filler valve, existing point symbol, # text, description, elevation-Cell
PROF_E_TGFV-Line	20249	Profile Existing Gasoline filler valve, existing point cell-Line
PROF_E_TGFV-Text	20250	Profile Existing Gasoline filler valve, existing line description-Text
		Photogramatric mapping codes are shown in *italics* in the
		level description field for topography levels. These codes are
		for use by the Department's Photogrametry Office **ONLY**.

MicroStation Level Name	Level Reference Number	Description
Description		
Existing Ground/Features - Continued		
PROF_E_TGMW-Cell	20251	Profile Existing Gasoline monitoring well, existing point symbol, # text, description,
		elevation-Cell
PROF_E_TGMW-Line	20252	Profile Existing Gasoline monitoring well, existing point cell-Line
PROF_E_TGMW-Text	20253	Profile Existing Gasoline monitoring well, existing line description-Text
PROF_E_TGP-Cell	20254	Profile Existing Gasoline pump, existing point symbol, # text, description, elevation-Cell
PROF_E_TGP-Line	20255	Profile Existing Gasoline pump, existing point cell-Line
PROF_E_TGP-Text	20256	Profile Existing Gasoline pump, existing line description-Text
PROF_E_TGPI-Cell	20257	Profile Existing Gasoline pump island, existing point symbol, # text, description,
		elevation-Cell
PROF_E_TGPI-Line	20258	Profile Existing Gasoline pump island, existing line-Line
PROF_E_TGPI-Text	20259	Profile Existing Gasoline pump island, existing line description-Text
PROF_E_TGR-Cell	20260	Profile Existing Guard rail, existing point symbol, # text, description, elevation-Cell
PROF_E_TGR-Line	20261	*K12* Profile Existing Guard rail, existing line-Line
PROF_E_TGR-Text	20262	Profile Existing Guard rail, existing line description-Text
		Photogramatric mapping codes are shown in *italics* in the
		level description field for topography levels. These codes are
		for use by the Department's Photogrametry Office **ONLY**.

MicroStation Level Name	Level Reference Number	Description
Description		
Existing Ground/Features - Continued		
PROF_E_TGRV-Cell	20263	Profile Existing Grave, existing point symbol, # text, description, elevation-Cell
PROF_E_TGRV-Line	20264	Profile Existing Grave, existing line-Line
PROF_E_TGRV-Text	20265	Profile Existing Grave, existing line description-Text
PROF_E_TGST-Cell	20266	Profile Existing Gasoline storage tank, end, existing point symbol, # text, description,
		elevation-Cell
PROF_E_TGST-Line	20267	*K74* Profile Existing Gasoline storage tank, end, existing line-Line
PROF_E_TGST-Text	20268	Profile Existing Gasoline storage tank, end, existing line description-Text
PROF_E_TGVP-Cell	20269	Profile Existing Gasoline vent pipe, existing point symbol, # text, description,
		elevation-Cell
PROF_E_TGVP-Line	20270	Profile Exsting Gasoline vent pipe, existing point cell-Line
PROF_E_TGVP-Text	20271	Profile Existing Gasoline vent pipe, existing line description-Text
PROF_E_THC-Cell	20272	Profile Existing Header curb, existing point symbol, # text, description, elevation-Cell
PROF_E_THC-Line	20273	Profile Existing Header curb, existing line-Line
PROF_E_THC-Text	20274	Profile Existing Header curb, existing line description-Text
		Photogramatric mapping codes are shown in *italics* in the
		level description field for topography levels. These codes are
		for use by the Department's Photogrametry Office **ONLY**.

MicroStation Level Name	Level Reference Number	Description
Description		
Existing Ground/Features - Continued		
PROF_E_THCR-Cell	20275	Profile Existing House corner, existing point symbol, # text, description, elevation-Cell
PROF_E_THCR-Line	20276	Profile Exsting House corner, existing line-Line
PROF_E_THCR-Text	20277	Profile Existing House corner, existing line description-Text
PROF_E_THM-Cell	20278	*K40* Profile Existing Historical monument, existing point symbol, # text, description,
		elevation-Cell
PROF_E_THM-Line	20279	Profile Existing Historical monument, existing-Line
PROF_E_THM-Text	20280	Profile Existing Historical monument, existing line description (Elevation, type, size, etc.)-Text
PROF_E_THRL-Cell	20281	Profile Existing House roof line corner, existing point symbol, # text, description,
		elevation-Cell
PROF_E_THRL-Line	20282	Profile Existing House roof line corner, existing line-Line
PROF_E_THRL-Text	20283	Profile Existing House roof line corner, existing line description-Text
PROF_E_TIRRLMT-Cell	20284	Profile Existing Irrigation limit, existing point symbol, # text, description, elevation-Cell
PROF_E_TIRRLMT-Line	20285	Profile Existing Irrigation limit, existing line-Line
PROF_E_TIRRLMT-Text	20286	Profile Existing Irrigation limit, existing line description-Text
		Photogramatric mapping codes are shown in *italics* in the
		level description field for topography levels. These codes are
		for use by the Department's Photogrametry Office **ONLY**.

MicroStation Level Name	Level Reference Number	Description
Description		
Existing Ground/Features - Continued		
PROF_E_TIRRPVTP-Cell	20287	Profile Existing Irrigation pump turning point ??, existing point symbol, # text, description,
		elevation-Cell
PROF_E_TIRRPVTP-Line	20288	Profile Existing Irrigation pump turning point ??, existing point line/cell-Line
PROF_E_TIRRPVTP-Text	20289	Profile Existing Irrigation pump turning point ??, existing line description-Text
PROF_E_TKMP-Cell	20290	Profile Existing KM post, highway-Cell
PROF_E_TKMP-Line	20291	Profile Existing KM post, highway-Line
PROF_E_TKMP-Text	20292	Profile Existing KM post, highway-Text
PROF_E_TLIML-Cell	20293	Profile Existing Limit line, existing point symbol, # text, description, elevation-Cell
PROF_E_TLIML-Line	20294	*K88b* Profile Existing Limit line, existing line-Line
PROF_E_TLIML-Text	20295	Profile Existing Limit line, existing line description-Text
PROF_E_TMAR-Cell	20296	Profile Existing Marker miscellaneous, existing point symbol, # text, description,
		elevation-Cell
PROF_E_TMAR-Line	20297	Profile Existing Marker miscellaneous, existing point cell-Line
PROF_E_TMAR-Text	20298	Profile Existing Marker miscellaneous, existing line description-Text
		Photogramatric mapping codes are shown in *italics* in the
		level description field for topography levels. These codes are
		for use by the Department's Photogrametry Office **ONLY**.

MicroStation Level Name	Level Reference Number	Description
Description		
Existing Ground/Features - Continued		
PROF_E_TMHCR-Cell	20299	Profile Existing Mobile home corner, existing point symbol, # text, description, elevation-Cell
PROF_E_TMHCR-Line	20300	Profile Existing Mobile home corner, existing line-Line
PROF_E_TMHCR-Text	20301	Profile Existing Mobile home corner, existing line description-Text
PROF_E_TMHRL-Cell	20302	Profile Existing Mobile home roof line corner, existing point symbol, # text, description,
		elevation-Cell
PROF_E_TMHRL-Line	20203	*K39a K39b* Profile Existing Mobile home roof line corner, existing line-Line
PROF_E_TMHRL-Text	20304	Profile Existing Mobile home roof line corner, existing line description-Text
PROF_E_TMISC-Cell	20305	Profile Existing Topo, miscellaneous area, existing point symbol, # text, description,
		elevation-Cell
PROF_E_TMISC-Line	20306	Profile Existing Topo, miscellaneous area, existing line-Line
PROF_E_TMISC-Pnt-Cell	20307	Profile Existing Topo, miscellaneous area, existing point cell-Cell
PROF_E_TMISC-Text	20308	Profile Existing Topo, miscellaneous area, existing line description-Text
PROF_E_TMPH-Cell	20309	*K10* Profile Existing Mile post, highway, existing point symbol, # text, description,
		elevation-Cell
PROF_E_TMPH-Line	20310	Profile Existing Mile post, highway, existing point cell-Line
PROF_E_TMPH-Text	20311	Profile Existing Mile post, highway, existing line description-Text
		Photogramatric mapping codes are shown in *italics* in the
		level description field for topography levels. These codes are
		for use by the Department's Photogrametry Office **ONLY**.

MicroStation Level Name	Level Reference Number	Description
Description		
Existing Ground/Features - Continued		
PROF_E_TMPR-Cell	20312	Profile Existing Mile post, railroad, existing point symbol, # text, description,
		elevation-Cell
PROF_E_TMPR-Line	20313	Profile Existing Mile post, railroad, existing point cell-Line
PROF_E_TMPR-Text	20314	Profile Existing Mile post, railroad, existing line description-Text
PROF_E_TPBL-Cell	20315	Profile Existing Terrain point on break line, existing point symbol, # text, description,
		elevation-Cell
PROF_E_TPBL-Line	20316	*K165* Profile Existing Terrain point on break line, existing line-Line
PROF_E_TPBL-Text	20317	Profile Existing Terrain point on break line, existing line description-Text
PROF_E_TRCL-Cell	20318	Profile Existing Railroad centerline, existing point symbol, # text, description,
		elevation-Cell
PROF_E_TRCL-Line	20319	Profile Existing Railroad centerline, existing line-Line
PROF_E_TRCL-Text	20320	Profile Existing Railroad centerline, existing line description-Text
PROF_E_TRCR-Cell	20321	Profile Existing Railroad, top of rail, existing point symbol, # text, description,
		elevation-Cell
PROF_E_TRCR-Line	20322	Profile Existing Railroad, top of rail, existing line-Line
PROF_E_TRCR-Text	20323	Profile Existing Railroad, top of rail, existing line description-Text
		Photogramatric mapping codes are shown in *italics* in the
		level description field for topography levels. These codes are
		for use by the Department's Photogrametry Office **ONLY**.

MicroStation Level Name	Level Reference Number	Description
Description		
Existing Ground/Features - Continued		
PROF_E_TRCRE-Cell	20324	Profile Existing Map top of Railroad rail, existing point symbol, # text, description,
		elevation-Cell
PROF_E_TRCRE-Line	20325	*K16 K161 Krr* Profile Existing Map top of Railroad rail, existing-Line
PROF_E_TRCRE-Text	20326	Profile Existing Map top of Railroad rail, existing line description (Elevation, type, size,
		etc.)-Text
PROF_E_TRP-Cell	20327	*K82 K158* Profile Existing Random terrain point, existing point symbol, # text, description,
		elevation-Cell
PROF_E_TRP-Line	20328	Profile Existing Random terrain point, existing line-Line
PROF_E_TRP-Text	20329	*K82* Profile Existing Random terrain point, existing line description-Text
PROF_E_TS-Cell	20330	Profile Existing Steps, existing point symbol, # text, description, elevation-Cell
PROF_E_TS-Line	20331	Profile Existing Steps, existing-Line
PROF_E_TS-Text	20332	Profile Existing Steps, existing line description (Elevation, type, size, etc.)-Text
PROF_E_TSATDSH-Cell	20333	*K22* Profile Existing Satellite dish, existing point symbol, # text, description,
		elevation-Cell
PROF_E_TSATDSH-Line	20334	Profile Existing Satellite dish, existing point cell-Line
PROF_E_TSATDSH-Text	20335	Profile Existing Satellite dish, existing line description-Text
		Photogramatric mapping codes are shown in *italics* in the
		level description field for topography levels. These codes are
		for use by the Department's Photogrametry Office **ONLY**.

MicroStation Level Name	Level Reference Number	Description
Description		
Existing Ground/Features - Continued		
PROF_E_TSC-Cell	20336	Profile Existing Sign, center-Cell
PROF_E_TSC-Line	20337	Profile Existing Sign, center-Line
PROF_E_TSC-Text	20338	Profile Existing Sign, center-Text
PROF_E_TSE-Cell	20339	*K13* Profile Existing Sign, end-Cell
PROF_E_TSE-Line	20340	*K24a K24b K24c Profile Existing* Sign, end-Line
PROF_E_TSE-Text	20341	Profile Existing Sign, end-Text
PROF_E_TSW-Cell	20342	Profile Existing Sidewalk, edge, existing point symbol, # text, description,
		elevation-Cell
PROF_E_TSW-Line	20343	*K17* Profile Existing Sidewalk, edge, existing line-Line
PROF_E_TSW-Text	20344	Profile Existing Sidewalk, edge, existing line description-Text
PROF_E_TTRE-Cell	20345	*K48* Profile Existing Tree, center, existing point symbol, # text, description, elevation-Cell
PROF_E_TTRE-Line	20346	*K47* Profile Existing Tree, center, existing point cell-Line
PROF_E_TTRE-Text	20347	Profile Existing Tree, center, existing line description-Text
		Photogramatric mapping codes are shown in *italics* in the
		level description field for topography levels. These codes are
		for use by the Department's Photogrametry Office **ONLY**.

MicroStation Level Name	Level Reference Number	Description
Description		
Existing Ground/Features - Continued		
PROF_E_TUD-Cell	20348	Profile Existing Uncovered deck, existing point symbol, # text, description, elevation-Cell
PROF_E_TUD-Line	20349	*K21* Profile Existing Uncovered deck, existing-Line
PROF_E_TUD-Text	20350	Profile Existing Uncovered deck, existing line description (Elevation, type, size, etc.)-Text
PROF_E_TVF-Cell	20351	Profile Existing Vinyl (PVC Fence), existing point symbol, # text, description, elevation-Cell
PROF_E_TVF-Line	20352	Profile Existing Vinyl (PVD Fence), existing-Line
PROF_E_TVF-Text	20353	Profile Existing Vinyl (PVC Fence), existing line description (Elevation, type, size, etc.)-Text
PROF_E_TVG-Cell	20354	Profile Existing V-gutter, existing point symbol, # text, description, elevation-Cell
PROF_E_TVG-Line	20355	Profile Existing V-gutter, existing line-Line
PROF_E_TVG-Text	20356	Profile Existing V-gutter, existing line description-Text
PROF_E_TWELL-Cell	20357	Profile Existing Well, existing point symbol, # text, description, elevation-Cell
PROF_E_TWELL-Line	20358	Profile Existing Well, existing point point cell-Line
PROF_E_TWELL-Text	20359	Profile Existing Well, existing line description-Text
PROF_E_TWF-Cell	20360	Profile Existing Wall face, existing point symbol, # text, description, elevation-Cell
PROF_E_TWF-Line	20361	*K15* Profile Existing Wall face, existing line-Line
PROF_E_TWF-Text	20362	Profile Existing Wall face, existing line description-Text
		Photogramatric mapping codes are shown in *italics* in the
		level description field for topography levels. These codes are
		for use by the Department's Photogrametry Office **ONLY**.

MicroStation Level Name	Level Reference Number	Description
Description		
Existing Ground/Features - Continued		
PROF_E_TWFB-Cell	20363	Profile Existing Wall face bottom-Cell
PROF_E_TWFB-Line	20364	Profile Existing Wall face bottom-Line
PROF_E_TWFB-Text	20365	Profile Existing Wall face bottom-Text
PROF_E_TWFT-Cell	20366	Profile Existing Wall face top-Cell
PROF_E_TWFT-Line	20367	*K29 K163* Profile Existing Wall face top-Line
PROF_E_TWFT-Text	20368	Profile Existing Wall face top-Text
PROF_E_TWL-Cell	20369	Profile Existing Woods line, existing point symbol, # text, description, elevation-Cell
PROF_E_TWL-Line	20370	Profile Existing Woods line, existing line-Line
PROF_E_TWL-Text	20371	Profile Existing Woods line, existing line description-Text
PROF_E_UELBOX-Cell	20372	Profile Existing Electrical box-Cell
PROF_E_UELBOX-Line	20373	*K80* Profile Existing Electrical box-Line
PROF_E_UELBOX-Text	20374	Profile Existing Electrical box-Text
PROF_E_UFH-Cell	20375	*K81* Profile Existing Fire hydrant, center-Cell
PROF_E_UFH-Line	20376	Profile Existing Fire hydrant, center-Line
PROF_E_UFH-Text	20377	Profile Existing Fire hydrant, center-Text
		Photogramatric mapping codes are shown in *italics* in the
		level description field for topography levels. These codes are
		for use by the Department's Photogrametry Office **ONLY**.

MicroStation Level Name	Level Reference Number	Description
Description		
Existing Ground/Features - Continued		
PROF_E_UGM-Cell	20378	Profile Existing Gas meter, center-Cell
PROF_E_UGM-Line	20379	Profile Existing Gas meter, center-Line
PROF_E_UGM-Text	20380	Profile Existing Gas meter, center-Text
PROF_E_UPGA-Cell	20381	Profile Existing Pole anchor-Cell
PROF_E_UPGA-Line	20382	Profile Existing Pole anchor-Line
PROF_E_UPGA-Text	20383	Profile Existing Pole anchor-Text
PROF_E_UGP-Cell	20384	Profile Existing Guy pole, center-Cell
PROF_E_UGP-Line	20385	Profile Existing Guy pole, center-Line
PROF_E_UGP-Text	20386	Profile Existing Guy pole, center-Text
PROF_E_ULP-Cell	20387	*K71 K73 K75* Profile Existing Light pole, center-Cell
PROF_E_ULP-Line	20388	Profile Existing Light pole, center-Line
PROF_E_ULP-Text	20389	Profile Existing Light pole, center-Text
PROF_E_UMHE-Cell	20390	Profile Existing Manhole, electrical, top-Cell
PROF_E_UMHE-Line	20391	Profile Existing Manhole, electrical, top-Line
PROF_E_UMHE-Text	20392	Profile Existing Manhole, electrical, top-Text
		Photogramatric mapping codes are shown in *italics* in the
		level description field for topography levels. These codes are
		for use by the Department's Photogrametry Office **ONLY**.

MicroStation Level Name	Level Reference Number	Description
Description		
Existing Ground/Features - Continued		
PROF_E_UMHSS-Cell	20393	Profile Existing Manhole, sanitary sewer, top-Cell
PROF_E_UMHSS-Line	20394	Profile Existing Manhole, sanitary sewer, top-Line
PROF_E_UMHSS-Text	20395	Profile Existing Manhole, sanitary sewer, top-Text
PROF_E_UMHSSF-Cell	20396	Profile Existing Manhole, sanitary sewer, F/L-Cell
PROF_E_UMHSSF-Line	20397	Profile Existing Manhole, sanitary sewer, F/L-Line
PROF_E_UMHSSF-Text	20398	Profile Existing Manhole, sanitary sewer, F/L-Text
PROF_E_UMHST-Cell	20399	*K66* Profile Existing Manhole storm sewer, top-Cell
PROF_E_UMHST-Line	20400	Profile Existing Manhole storm sewer, top-Line
PROF_E_UMHST-Text	20401	Profile Existing Manhole storm sewer, top-Text
PROF_E_UMHSTF-Cell	20402	Profile Existing Manhole storm sewer, F/L-Cell
PROF_E_UMHSTF-Line	20403	Profile Existing Manhole storm sewer, F/L-Line
PROF_E_UMHSTF-Text	20404	Profile Existing Manhole storm sewer, F/L-Text
PROF_E_UMHT-Cell	20405	*K66* Profile Existing Manhole, telephone, top F/L-Cell
PROF_E_UMHT-Line	20406	Profile Existing Manhole, telephone, top, F/L-Line
PROF_E_UMHT-Text	20407	Profile Existing Manhole, telephone, top, F/L-Text
		Photogramatric mapping codes are shown in *italics* in the
		level description field for topography levels. These codes are
		for use by the Department's Photogrametry Office **ONLY**.

MicroStation Level Name	Level Reference Number	Description
Description		
Existing Ground/Features - Continued		
PROF_E_UNGLM-Cell	20408	Profile Existing Gas line marker-Cell
PROF_E_UNGLM-Line	20409	Profile Existing Gas line marker-Line
PROF_E_UNGLM-Text	20410	Profile Existing Gas line marker-Text
PROF_E_UNGV-Cell	20411	*K89* Profile Existing Gas valve, center-Cell
PROF_E_UNGV-Line	20412	Profile Existing Gas valve, center-Line
PROF_E_UNGV-Text	20413	Profile Existing Gas valve, center-Text
PROF_E_UNGVP-Cell	20414	Profile Existing Sanitary vent pipe-Cell
PROF_E_UNGVP-Line	20415	Profile Existing Sanitary vent pipe-Line
PROF_E_UNGVP-Text	20416	Profile Existing Sanitary vent pipe-Text
PROF_E_UOEL-Cell	20417	Profile Existing Overhead electrical line-Cell
PROF_E_UOEL-Line	20418	*K70* Profile Existing Overhead electrical line-Line
PROF_E_UOEL-Text	20419	*K70t1* Profile Existing Overhead electrical line-Text
PROF_E_UOTL-Cell	20420	Profile Existing Overhead telephone line-Cell
PROF_E_UOTL-Line	20421	Profile Existing Overhead telephone line-Line
PROF_E_UOTL-Text	20422	Profile Existing Overhead telephone line-Text
		Photogramatric mapping codes are shown in *italics* in the
		level description field for topography levels. These codes are
		for use by the Department's Photogrametry Office **ONLY**.

MicroStation Level Name	Level Reference Number	Description
Description		
Existing Ground/Features - Continued		
PROF_E_UPP-Cell	20423	*K72* Profile Existing Power pole, center-Cell
PROF_E_UPP-Line	20424	Profile Existing Power pole, center-Line
PROF_E_UPP-Text	20425	Profile Existing Power pole, center-Text
PROF_E_USSL-Cell	20426	Profile Existing Sanitary sewer line, center-Cell
PROF_E_USSL-Line	20427	Profile Existing Sanitary sewer line, center-Line
PROF_E_USSL-Text	20428	Profile Existing Sanitary sewer line, center-Text
PROF_E_USTRPOL-Cell	20429	Profile Existing Strain pole-Cell
PROF_E_USTRPOL-Line	20430	Profile Existing Strain pole-Line
PROF_E_USTRPOL-Text	20431	Profile Existing Strain pole-Text
PROF_E_UTCM-Cell	20432	Profile Existing Utility cable marker - Point Symbol-Cell
PROF_E_UTCM-Line	20433	Profile Existing Utility cable marker-Line
PROF_E_UTCM-Text	20434	Profile Existing Utility cable marker-Text
PROF_E_UTP-Cell	20435	Profile Existing Telephone pole, center-Cell
PROF_E_UTP-Line	20436	Profile Existing Telephone pole, center-Line
PROF_E_UTP-Text	20437	Profile Existing Telephone pole, center-Text
		Photogramatric mapping codes are shown in *italics* in the
		level description field for topography levels. These codes are
		for use by the Department's Photogrametry Office **ONLY**.

MicroStation Level Name	Level Reference Number	Description
Description		
Existing Ground/Features - Continued		
PROF_E_UTPD-Cell	20438	Profile Existing Telephone pedestal, center-Cell
PROF_E_UTPD-Line	20439	Profile Existing Telephone pedestal, center-Line
PROF_E_UTPD-Text	20440	Profile Existing Telephone pedestal, center-Text
PROF_E_UWM-Cell	20441	Profile Existing Water meter, center-Cell
PROF_E_UWM-Line	20442	Profile Existing Water meter, center-Line
PROF_E_UWM-Text	20443	Profile Existing Water meter, center-Text
PROF_E_UWV-Cell	20444	Profile Existing Water valve-Cell
PROF_E_UWV-Line	20445	Profile Existing Water valve-Line
PROF_E_UWV-Text	20446	Profile Existing Water valve-Text
PROF_E_UYLE-Cell	20447	Profile Existing Yard light, electrical-Cell
PROF_E_UYLE-Line	20448	Profile Existing Yard light, electrical-Line
PROF_E_UYLE-Text	20449	Profile Existing Yard light, electrical-Text
PROF_E_UYLG-Cell	20450	Profile Existing Yard light, gas-Cell
PROF_E_UYLG-Line	20451	Profile Existing Yard light, gas-Line
PROF_E_UYLG-Text	20452	Profile Existing Yard light, gas-Text
		Photogramatric mapping codes are shown in *italics* in the
		level description field for topography levels. These codes are
		for use by the Department's Photogrametry Office **ONLY**.

MicroStation Level Name	Level Reference Number	Description
Description		
Existing Ground/Features - Continued		
PROF_E_X_SurveyorDefined-Cell	20453	Profile Existing Surveyor Defined Value - Point Symbol-Cell
PROF_E_X_SurveyorDefined-Line	20454	Profile Existing Surveyor Defined Value-Line
PROF_E_X_SurveyorDefined-Text	20455	Profile Existing Surveyor Defined Value - Point-Text
PROF_E_XX-Cell	20456	Profile Existing Surveyor defined value-Cell
PROF_E_XX-Line	20457	Profile Existing Surveyor defined value-Line
PROF_E_XX-Text	20458	Profile Existing Surveyor defined value-Text
PROF_E_TECS-Cell	20459	Profile Existing Edge of concrete shoulder, existing point symbol, # text, description,
		elevation-Cell
PROF_E_TECS-Line	20460	Profile Existing Edge of concrete shoulder, existing line-Line
PROF_E_TECS-Text	20461	Profile Existing Edge of concrete shoulder, existing line description-Text
PROF_E_POOL-Cell	20462	Profile Existing Pool, existing point symbol, # text, description, elevation-Cell
PROF_E_POOL-Line	20463	*K41* Profile Exsting Pool, existing line-Line
PROF_E_POOL-Text	20464	Profile Existing Pool, existing line description-Text
		Photogramatric mapping codes are shown in *italics* in the
		level description field for topography levels. These codes are
		for use by the Department's Photogrametry Office **ONLY**.

MicroStation Level Name	Level Reference Number	Description
Description		
Existing Ground/Features - Continued		
PROF_E_ORCH-Cell	20465	Profile Existing Orchard, existing point symbol, # text, description, elevation-Cell
PROF_E_ORCH-Line	20466	*K26a K26b* Profile Existing Orchard, existing line-Line
PROF_E_ORCH-Text	20467	Profile Existing Orchard, existing line description-Text
PROF_E_TRLN-Cell	20468	Profile Existing Tree line, center, existing point symbol, # text, description, elevation-Cell
PROF_E_TRLN-Line	20469	*K47* Profile Existing Tree line, center, existing point cell-Line
PROF_E_TRLN-Text	20470	*K58* Profile Existing Tree line, center, existing line description-Text
PROF_E_QUAR-Cell	20471	*K34* Profile Existing Quarry, center, existing point symbol, # text, description,
		elevation-Cell
PROF_E_QUAR-Line	20472	*K33* Profile Existing Quarry, center, existing point cell-Line
PROF_E_QUAR-Text	20473	Profile Existing Quarry, center, existing line description-Text
PROF_E_DOCW-Cell	20474	Profile Existing Culvert odd, wingwall end point symbol, # text, description, elevation-Cell
PROF_E_DOCW-Line	20475	*K64* Profile Existing Culvert odd, wingwall end line/cell-Line
PROF_E_DOCW-Text	20476	Profile Existing Culvert odd, wingwall end line description (Elevation, type, size, etc.)-Text
		Photogramatric mapping codes are shown in *italics* in the
		level description field for topography levels. These codes are
		for use by the Department's Photogrametry Office **ONLY**.

MicroStation Level Name	Level Reference Number	Description
Description		
Existing Ground/Features - Continued		
PROF_E_TWBR-Cell	20477	Profile Existing Wall barrier-Cell
PROF_E_TWBR-Line	20478	*K31* Profile Existing Wall barrier-Line
PROF_E_TWBR-Text	20479	Profile Existing Wall barrier-Text
PROF_E_CRBR-Cell	20480	Profile Existing Curb road, existing point symbol, # text, description, elevation-Cell
PROF_E_CRBR-Line	20481	*K8* Profile Existing Curb road, existing line-Line
PROF_E_CRBR-Text	20482	Profile Existing Curb road, existing line description-Text
PROF_E_FNDN-Cell	20483	Profile Existing Foundation, existing point symbol, # text, description, elevation-Cell
PROF_E_FNDN-Line	20484	*K19a* Profile Existing Foundation, existing line-Line
PROF_E_FNDN-Text	20485	Profile Existing Foundation, existing line description-Text
PROF_E_RUIN-Cell	20486	Profile Existing Ruins, existing point symbol, # text, description, elevation-Cell
PROF_E_RUIN-Line	20487	*K19b* Profile Existing Ruins, existing line-Line
PROF_E_RUIN-Text	20488	Profile Existing Ruins, existing line description-Text
PROF_E_ELEV-Cell	20495	Profile Existing Elevation, existing point symbol, # text, description, elevation-Cell
PROF_E_ELEV-Line	20496	Profile Existing Elevation, existing line-Line
PROF_E_ELEV-Text	20497	Profile Existing Elevation, existing line description-Text
		Photogramatric mapping codes are shown in *italics* in the
		level description field for topography levels. These codes are
		for use by the Department's Photogrametry Office **ONLY**.

MicroStation Level Name	Level Reference Number	Description
Description		
Existing Ground/Features - Continued		
PROF_E_TANK-Cell	20498	Profile Existing Tank, existing point symbol, # text, description, elevation-Cell
PROF_E_TANK-Line	20499	*K23* Profile Existing Tank, existing line-Line
PROF_E_TANK-Text	20500	Profile Existing Tank, existing line description-Text
PROF_E_DTCH-Cell	20501	Profile Existing Ditch-Cell
PROF_E_DTCH-Line	20502	Profile Existing Ditch-Line
PROF_E_DTCH-Text	20503	Profile Existing Ditch-Text
PROF_E_DTCH-Hidden-Cell	20504	Profile Existing Hidden ditch-Cell
PROF_E_DTCH-Hidden-Line	20505	*K45* Profile Existing Hidden ditch-Line
PROF_E_DTCH-Hidden-Text	20506	Profile Existing Hidden ditch-Text
PROF_E_DITCH-Taper-Cell	20531	*K53* Profile Existing Ditch Taper-Cell
PROF_E_TWFE-Cell	20507	Profile Existing Wall / fence-Cell
PROF_E_TWFE-Line	20508	Profile Existing Wall / fence-Line
PROF_E_TWFE-Text	20509	Profile Existing Wall / fence-Text
PROF_E_Tic2-Cell	20510	Profile Existing Grid Tic-Cell
		Photogramatric mapping codes are shown in *italics* in the
		level description field for topography levels. These codes are
		for use by the Department's Photogrametry Office **ONLY**.

MicroStation Level Name	Level Reference Number	Description
Description		
Existing Ground/Features - Continued		
PROF_E_GOLF-Cell	20512	Profile Existing Golf Course-Cell
PROF_E_GOLF-Line	20513	*K39b* Profile Existing Golf Course-Line
PROF_E_GOLF-Text	20514	Profile Existing Golf Course-Text
PROF_E_Basketball-Court-Cell	20515	Profile Existing Basketball Court-Cell
PROF_E_Basketball-Court-Line	20546	Profile Existing Basketball Court-Line
PROF_E_Basketball-Court-Text	20547	Profile Existing Basketball Court-Text
PROF_E_Flow-Arrow-Cell	20516	*K56* Profile Existing Flow Arrow-Cell
PROF_E_Iron-Pin-Placed-Cell	20517	Profile Existing Iron Pin Placed-Cell
PROF_E_RIVER-TIC-MARK-Cell	20518	Profile Existing River Tic Mark-Cell
PROF_E_WATER-SURFACE-Cell	20519	Profile Existing Water Surface-Cell
PROF_E_BUILD-Cell	20522	Profile Existing Building-Cell
PROF_E_BUILD-Line	20523	Profile Existing Building-Line
PROF_E_BUILD-Text	20524	Profile Existing Building-Text
		Photogramatric mapping codes are shown in *italics* in the
		level description field for topography levels. These codes are
		for use by the Department's Photogrametry Office **ONLY**.

MicroStation Level Name	Level Reference Number	Description
Description		
Existing Ground/Features - Continued		
PROF_E_USIGNAL-Cell	20525	*K11* Profile Existing Signal-Cell
PROF_E_USIGNAL-Line	20526	Profile Existing Signal-Line
PROF_E_USIGNAL-Text	20527	Profile Existing Signal-Text
PROF_E_RIDGE-Cell	20528	Profile Existing Ridge-Cell
PROF_E_RIDGE-Line	20529	*K46* Profile Existing Ridge-Line
PROF_E_RIDGE-Text	20530	Profile Existing Ridge-Text
PROF_E_UTIL-Cell	20532	*K78* Profile Existing Utility Line-Cell
PROF_E_UTIL-Line	20533	Profile Existing Utility Line-Line
PROF_E_UTIL-Text	20534	Profile Existing Utility Line-Text
PROF_E_TRAIL-Cell	20538	Profile Existing Trail-Cell
PROF_E_TRAIL-Line	20539	Profile Existing Trail-Line
PROF_E_TRAIL-Text	20540	Profile Existing Trail-Text
PROF_E_TEL-Cell	20541	Profile Existing Emergency Lane-Cell
PROF_E_TEL-Line	20542	*K152* Profile Existing Emergency Lane-Line
PROF_E_TEL-Text	20543	Profile Existing Emergency Lane-Text
		Photogramatric mapping codes are shown in *italics* in the
		level description field for topography levels. These codes are
		for use by the Department's Photogrametry Office **ONLY**.

MicroStation Level Name	Level Reference Number	Description
Description		
Existing Ground/Features - Continued		
PROF_E_TETL-Cell	20548	Profile Existing Edge of travel lane, existing point symbol, # text, description,
		elevation-Cell
PROF_E_TETL-Line	20549	Profile Existing Edge of travel lane, existing line-Line
PROF_E_TETL-Text	20550	Profile Existing Edge of travel lane, existing line description-Text
PROF_E_MOBSC-Cell	20562	Profile Existing Mapping obscure area, existing point symbol, # text, description,
		elevation-Cell
PROF_E_MOBSC-Line	20563	*K50 K159* Profile Existing Mapping obscure area, existing-Line
PROF_E_MOBSC-Text	20564	Profile Existing Mapping obscure area, existing line description (Elevation, type, size,
		etc.)-Text
PROF_E_DOBSC-Cell	20565	Profile Existing Obscured area-Cell
PROF_E_DOBSC-Line	20566	Profile Existing Obscured area-Line
PROF_E_DOBSC-Text	20567	Profile Existing Obscured area-Text
PROF_E_TRCR-Sgnl-Cell	20568	Profile Existing Railroad, top of rail, existing signal point symbol, # text, description,
		elevation-Cell
PROF_E_TRCR-Sgnl-Line	20569	Profile Existing Railroad, top of rail, existing signal line-Line
PROF_E_TRCR-Sgnl-Text	20570	Profile Existing Railroad, top of rail, existing signal line description-Text
		Photogramatric mapping codes are shown in *italics* in the
		level description field for topography levels. These codes are
		for use by the Department's Photogrametry Office **ONLY**.

MicroStation Level Name	Level Reference Number	Description
Description		
Existing Ground/Features - Continued		
PROF_E_OVHD-Combo-Util-Text	20571	Profile Existing Overhead Combination Utility [Text-label, size, type]-Text
PROF_E_Combo-Util-Elec-Traf-Ctrl-Cell	20572	Profile Existing Combination Utility [Electric and Traffic Control]-Cell
PROF_E_OVHD-Combo-Util-Line-Elec-Traf-Ctrl-Line	20573	Profile Existing Overhead Combination Utility line [Electric and Traffic Control]-Line
PROF_E_OVHD-Combo-Util-Line-Elec-Traf-Ctrl-Text	20609	Profile Existing Overhead Combination Utility line [Electric and Traffic Control]-Text
PROF_E_Combo-Util-Elec-Tele-Cell	20574	Profile Existing Combination Utility [Electric and Telephone]-Cell
PROF_E_OVHD-Combo-Util-Line-Elec-Tele-Line	20575	Profile Existing Overhead Combination Utility line [Electric and Telephone]-Line
PROF_E_OVHD-Combo-Util-Line-Elec-Tele-Text	20610	Profile Existing Overhead Combination Utility line [Electric and Telephone]-Text
PROF_E_Combo-Util-Elec-Tele-Traf-Ctrl-Cell	20576	Profile Existing Combination Utility [Electric, Telephone and Traffic Control]-Cell
PROF_E_OVHD-Combo-Util-Line-Elec-Tele-Traf-Ctrl-Line	20577	Profile Existing Overhead Combination Utility Line [Electric, Telephone and Traffic Control]-Line
PROF_E_OVHD-Combo-Util-Line-Elec-Tele-Traf-Ctrl-Text	20611	Profile Existing Overhead Combination Utility Line [Electric, Telephone and Traffic Control]-Text
PROF_E_Combo-Util-Elec-Tele-TV-Cell	20578	Profile Existing Combination Utility [Electric, Telephone and TV]-Cell
PROF_E_OVHD-Combo-Util-Line-Elec-Tele-TV-Line	20579	Profile Existing Overhead Combination Utility Line [Electric, Telephone and TV]-Line
PROF_E_OVHD-Combo-Util-Line-Elec-Tele-TV-Text	20612	Profile Existing Overhead Combination Utility Line [Electric, Telephone and TV]-Text
		Photogramatric mapping codes are shown in *italics* in the
		level description field for topography levels. These codes are
		for use by the Department's Photogrametry Office **ONLY**.

MicroStation Level Name	Level Reference Number	Description
Description		
Existing Ground/Features - Continued		
PROF_E_Combo-Util-Elec-Tele-TV-Traf-Ctrl-Cell	20580	Profile Existing Combination Utility [Electric, Telephone, TV and Traffic Control]-Cell
PROF_E_OVHD-Combo-Util-Line-Elec-Tele-TV-Traf-Ctrl-Line	20581	Profile Existing Combination Utility Line [Electric, Telephone, TV and Traffic Control]-Line
PROF_E_OVHD-Combo-Util-Line-Elec-Tele-TV-Traf-Ctrl-Text	20613	Profile Existing Combination Utility Line [Electric, Telephone, TV and Traffic Control]-Text
PROF_E_Combo-Util-Elec-TV-Cell	20582	Profile Existing Combination Utility [Electric and TV]-Cell
PROF_E_OVHD-Combo-Util-Line-Elec-TV-Line	20583	Profile Existing Overhead Combination Utility Line [Electric and TV]-Line
PROF_E_OVHD-Combo-Util-Line-Elec-TV-Text	20614	Profile Existing Overhead Combination Utility Line [Electric and TV]-Text
PROF_E_Combo-Util-Elec-TV-Traf-Ctrl=Cell	20584	Profile Existing Combination Utility [Electric, TV and Traffic Control]-Cell
PROF_E_OVHD-Combo-Util-Line-Elec-TV-Traf-Ctrl-Line	20585	Profile Existing Overhead Combination Utility Line [Electric, TV and Traffic Control]-Line
PROF_E_OVHD-Combo-Util-Line-Elec-TV-Traf-Ctrl-Text	20615	Profile Existing Overhead Combination Utility Line [Electric, TV and Traffic Control]-Text
PROF_E_Combo-Util-Tele-Traf-Ctrl-Cell	20586	Profile Existing Combination Utility [Telephone and Traffic Control]-Cell
PROF_E_OVHD-Combo-Util-Line-Tele-Traf-Ctrl-Line	20587	Profile Existing Overhead Combination Utility Line [Telephone and Traffic Control]-Line
PROF_E_OVHD-Combo-Util-Line-Tele-Traf-Ctrl-Text	20616	Profile Existing Overhead Combination Utility Line [Telephone and Traffic Control]-Text
PROF_E_Combo-Util-Tele-TV-Cell	20588	Profile Existing Combination Utility [Telephone and TV]-Cell
PROF_E_OVHD-Combo-Util-Line-Tele-TV-Line	20589	Profile Existing Overhead Combination Utility Line [Telephone and TV]-Line
PROF_E_OVHD-Combo-Util-Line-Tele-TV-Text	20617	Profile Existing Overhead Combination Utility Line [Telephone and TV]-Text
		Photogramatric mapping codes are shown in *italics* in the
		level description field for topography levels. These codes are
		for use by the Department's Photogrametry Office **ONLY**.

MicroStation Level Name	Level Reference Number	Description
Description		
Existing Ground/Features - Continued		
PROF_E_Combo-Util-Tele-TV-Traf-Ctrl-Cell	20590	Profile Existing Combination Utility [Telephone, TV and Traffic Control]-Cell
PROF_E_OVHD-Combo-Util-Line-Tele-TV-Traf-Ctrl-Line	20591	Profile Existing Overhead Combination Utility Line [Telephone, TV and Traffic Control]-Line
PROF_E_OVHD-Combo-Util-Line-Tele-TV-Traf-Ctrl-Text	20618	Profile Existing Overhead Combination Utility Line [Telephone, TV and Traffic Control]-Text
PROF_E_Combo-Util-TV-Traf-Ctrl-Cell	20592	Profile Existing Combination Utility [TV and Traffic Control]-Cell
PROF_E_OVHD-Combo-Util-Line-TV-Traf-Ctrl-Line	20593	Profile Existing Combination Utility Line [TV and Traffic Control]-Line
PROF_E_OVHD-Combo-Util-Line-TV-Traf-Ctrl-Text	20619	Profile Existing Combination Utility Line [TV and Traffic Control]-Text
PROF_E_Elec-Cell	20594	Profile Existing Utility Electrical cell-Cell
PROF_E_OVHD-Elec-Line	20595	Profile Existing Utility Electrical (Overhead) line-Line
PROF_E_OVHD-Elec-Text	20596	Profile Existing Utility Electrical (Overhead) [Text-label, size, type]-Text
PROF_E_Guy-Cell	20597	Profile Existing Utility Overhead Guy Wire cell-Cell
PROF_E_OVHD-Guy-Line	20598	Profile Existing Utility Overhead Guy Wire line-Line
PROF_E_OVHD-Guy-Text	20599	Profile Existing Utility Overhead Guy Wire text-Text
PROF_E_Tele-Cell	20600	Profile Existing Utility Telephone cell-Cell
PROF_E_OVHD-Tele-Line	20601	Profile Existing Utility Telephone (Overhead) line-Line
PROF_E_OVHD-Tele-Text	20602	Profile Existing Utility Telephone (Overhead) [Text-label, size, type]-Text
		Photogramatric mapping codes are shown in *italics* in the
		level description field for topography levels. These codes are
		for use by the Department's Photogrametry Office **ONLY**.

MicroStation Level Name	Level Reference Number	Description
Description		
Existing Ground/Features - Continued		
PROF_E_TV-Cell	20603	Profile Existing Utility TV cell-Cell
PROF_E_OVHD-TV-Line	20604	Profile Existing Utility TV (Overhead) line-Line
PROF_E_OVHD-TV-Text	20605	Profile Existing Utility TV (Overhead) [Text-label, size, type]-Text
PROF_E_Traf-Ctrl-Cell	20606	Profile Existing Utility Traffic Control cell-Cell
PROF_E_OVHD-Traf-Ctrl-Line	20607	Profile Existing Utility Traffic Control (Overhead) line-Line
PROF_E_OVHD-Traf-Ctrl-Text	20608	Profile Existing Utility Traffic Control (Overhead) [Text-lable, size, type]-Text
PROF_E_TSTP-Cell	20620	Profile Existing road white line or stripe, existing point symbol, # text, description,
		elevation-Cell
PROF_E_TSTP-Line	20621	*K8* Profile Existing road white line or stripe, existing line-Line
PROF_E_TSTP-Text	20622	Profile Existing road white line or stripe, existing line description-Text
PROF_E_TRIVER-Cell	20623	Profile River edge interior boundary, existing point symbol, # text, description, elevation-Cell
PROF_E_TRIVER-Line	20624	*K44* Profile River edge interior boundary, existing line-Line
PROF_E_TRIVER-Text	20625	Profile River edge interior boundary, existing line description-Text
		Photogramatric mapping codes are shown in *italics* in the
		level description field for topography levels. These codes are
		for use by the Department's Photogrametry Office **ONLY**.

MicroStation Level Name	Level Reference Number	Description
Description		
Existing Ground/Features - Continued		
PROF_E_TLAKE-Cell	20626	Profile Lake interior boundary, existing point symbol, # text, description, elevation-Cell
PROF_E_TLAKE-Line	20627	*K45* Profile Lake interior boundary, existing line-Line
PROF_E_TLAKE-Text	20628	Profile Lake interior boundary, existing line description-Text
PROF_E_TCOR-Cell	20629	Profile Crown of road, existing point symbol, # text, description, elevation-Cell
PROF_E_TCOR-Line	20630	Profile Crown or road, existing line-Line
PROF_E_TCOR-Text	20631	Profile Crown of road, existing line description-Text
PROF_E_DHDS-Cell	20647	Profile Hidden drain line, existing point symbol, # text, description, elevation-Cell
PROF_E_DHDS-Line	20648	*K68B* Profile Hidden drain line, existing line-Line
PROF_E_DHDS-Text	20649	Profile Hidden drain line, existing line description-Text
PROF_E_MLBL-Cell	20650	Profile Model label name, existing point symbol, # text, description, elevation-Cell
PROF_E_MLBL-Line	20651	*K88A* Profile Model name, existingline-Line
PROF_E_MLBL-Text	20652	Profile Model label name, existing line description-Text
		Photogramatric mapping codes are shown in *italics* in the
		level description field for topography levels. These codes are
		for use by the Department's Photogrametry Office **ONLY**.

MicroStation Level Name	Level Reference Number	Description
Description		
Existing Ground/Features - Continued		
PROF_E_SBF-Cell	20659	Profile Environmental X-Section, Stream Bank Full, existing point symbol, # text,
		description, elevation-Cell
PROF_E_SBF-Line	20660	Profile Environmental X-Section, Stream Bank Full, existing line-Line
PROF_E_SBF-Text	20661	Profile Environmental X-Section, Stream Bank Full, existing line description-Text
PROF_E_SXS-Cell	20662	Profile Environmental X-Section, Stream X-Section, existing point symbol, # text,
		description, elevation-Cell
PROF_E_SXS-Line	20663	Profile Environmental X-Section, Stream X-Section, existing line-Line
PROF_E_SXS-Text	20664	Profile Environmental X-Section, Stream X-Section, existing line description-Text
PROF_E_DBOD-Cell	20665	Profile Drainage Bottom of Ditch line, existing point symbol, # text, description, elevation-Cell
PROF_E_DBOD-Line	20666	Profile Drainage Bottom of Ditch line, existing line-Line
PROF_E_DBOD-Text	20667	Profile Drainage Bottom of Ditch Line, existing line description-Text
PROF_E_DTOD-Cell	20668	Profile Drainage Top of Ditch line, existing point symbol, # text, description, elevation-Cell
PROF_E_DTOD-Line	20669	Profile Drainage Top of Ditch line, existing line-Line
PROF_E_DTOD-Text	20670	Profile Drainage Top of Ditch Line, existing line description-Text
		Photogramatric mapping codes are shown in *italics* in the
		level description field for topography levels. These codes are
		for use by the Department's Photogrametry Office **ONLY**.

MicroStation Level Name	Level Reference Number	Description
Description		
Existing Ground/Features - Continued		
PROF_E_UXX-Cell	20671	Profile Existing Utility Survey Defined cell-Cell
PROF_E_UXX-Line	20672	Profile Existing Utility Survey Defined line-Line
PROF_E_UXX-Text	20673	Profile Existing Utility Survey Defined text-Text
PROF_E_UUSTRPOL-Cell	20674	Profile Existing Utility Strain pole-Cell
PROF_E_UUSTRPOL-Line	20675	Profile Existing Utility Strain pole-Line
PROF_E_UUSTRPOL-Text	20676	Profile Existing Utility Strain pole-Text
PROF_E_UUELBOX-Cell	20677	Profile Existing Utility Electrical box-Cell
PROF_E_UUELBOX-Line	20678	Profile Existing Utility Electrical box-Line
PROF_E_UUELBOX-Text	20679	Profile Existing Utility Electrical box-Text
PROF_E_UUOEL-Cell	20680	Profile Existing Utility Overhead electrical line-Cell
PROF_E_UUOEL-Line	20681	*K70* Profile Existing Utility Overhead electrical line-Line
PROF_E_UUOEL-Text	20682	Profile Existing Utility Overhead electrical line-Text
PROF_E_UUOTL-Cell	20683	Profile Existing Utility Overhead telephone line-Cell
PROF_E_UUOTL-Line	20684	Profile Existing Utility Overhead telephone line-Line
PROF_E_UUOTL-Text	20685	Profile Existing Utility Overhead telephone line-Text
		Photogramatric mapping codes are shown in *italics* in the
		level description field for topography levels. These codes are
		for use by the Department's Photogrametry Office **ONLY**.

MicroStation Level Name	Level Reference Number	Description
Description		
Existing Ground/Features - Continued		
PROF_E_UUPP-Cell	20687	*K72 K76* Profile Existing Power pole, center-Cell
PROF_E_UUPP-Line	20688	Profile Existing Power pole, center-Line
PROF_E_UUPP-Text	20689	Profile Existing Power pole, center-Text
PROF_E_UULP-Cell	20690	*K73 K75* Profile Existing Utility Light pole, center-Cell
PROF_E_UULP-Line	20691	Profile Existing Utility Light pole, center-Line
PROF_E_UULP-Text	20692	Profile Existing Utility Light pole, center-Text
PROF_E_UUTP-Cell	20693	Profile Existing Utility Telephone pole, center-Cell
PROF_E_UUTP-Line	20694	Profile Existing Utility Telephone pole, center-Line
PROF_E_UUTP-Text	20695	Profile Existing Utility Telephone pole, center-Text
PROF_E_UUTPD-Cell	20696	Profile Existing Utility Telephone pedestal, center-Cell
PROF_E_UUTPD-Line	20697	Profile Existing Utility Telephone pedestal, center-Line
PROF_E_UUTPD-Text	20698	Profile Existing Utility Telephone pedestal, center-Text
PROF_E_UUGP-Cell	20699	Profile Existing Utility Guy pole, center-Cell
PROF_E_UUGP-Line	20700	Profile Existing Utility Guy pole, center-Line
PROF_E_UUGP-Text	20701	Profile Existing Utility Guy pole, center-Text
		Photogramatric mapping codes are shown in *italics* in the
		level description field for topography levels. These codes are
		for use by the Department's Photogrametry Office **ONLY**.

MicroStation Level Name	Level Reference Number	Description
Description		
Existing Ground/Features - Continued		
PROF_E_UUPGA-Cell	20702	Profile Existing Utility Pole anchor-Cell
PROF_E_UUPGA-Line	20703	Profile Existing Utility Pole anchor-Line
PROF_E_UUPGA-Text	20704	Profile Existing Utility Pole anchor-Text
PROF_E_UUYLE-Cell	20705	*K71* Profile Existing Utility Yard light, electrical-Cell
PROF_E_UUYLE-Line	20706	Profile Existing Utility Yard light, electrical-Line
PROF_E_UUYLE-Text	20707	Profile Existing Utility Yard light, electrical-Text
PROF_E_UUYLG-Cell	20708	Profile Existing Utility Yard light, gas-Cell
PROF_E_UUYLG-Line	20709	Profile Existing Utility Yard light, gas-Line
PROF_E_UUYLG-Text	20710	Profile Existing Utility Yard light, gas-Text
PROF_E_UUWM-Cell	20711	Profile Existing Utility Water meter, center-Cell
PROF_E_UUWM-Line	20712	Profile Existing Utility Water meter, center-Line
PROF_E_UUWM-Text	20713	Profile Existing Utility Water meter, center-Text
PROF_E_UUWV-Cell	20714	Profile Existing Utility Water valve-Cell
PROF_E_UUWV-Line	20715	Profile Existing Utility Water valve-Line
PROF_E_UUWV-Text	20716	Profile Existing Utility Water valve-Text
		Photogramatric mapping codes are shown in *italics* in the
		level description field for topography levels. These codes are
		for use by the Department's Photogrametry Office **ONLY**.

MicroStation Level Name	Level Reference Number	Description
Description		
Existing Ground/Features - Continued		
PROF_E_UUFH-Cell	20717	*K81* Profile Existing Utility Fire hydrant, center-Cell
PROF_E_UUFH-Line	20718	Profile Existing Utility Fire hydrant, center-Line
PROF_E_UUFH-Text	20719	Profile Existing Utility Fire hydrant, center-Text
PROF_E_UUMHST-Cell	20720	*K66* Profile Existing Utility Manhole storm sewer, top-Cell
PROF_E_UUMHST-Line	20721	Profile Existing Utility Manhole storm sewer, top-Line
PROF_E_UUMHST-Text	20722	Profile Existing Utility Manhole storm sewer, top-Text
PROF_E_UUMHSTF-Cell	20723	Profile Existing Utility Manhole storm sewer, F/L-Cell
PROF_E_UUMHSTF-Line	20724	Profile Existing Utility Manhole storm sewer, F/L-Line
PROF_E_UUMHSTF-Text	20725	Profile Existing Utility Manhole storm sewer, F/L-Text
PROF_E_UUMHT-Cell	20726	Profile Existing Utility Manhole, telephone, top, F/L-Cell
PROF_E_UUMHT-Line	20727	Profile Existing Utility Manhole, telephone, top, F/L-Line
PROF_E_UUMHT-Text	20728	Profile Existing Utility Manhole, telephone, top, F/L-Text
PROF_E_UUMHE-Cell	20729	Profile Existing Utility Manhole, electrical, top-Cell
PROF_E_UUMHE-Line	20730	Profile Existing Utility Manhole, electrical, top-Line
PROF_E_UUMHE-Text	20731	Profile Existing Utility Manhole, electrical, top-Text
		Photogramatric mapping codes are shown in *italics* in the
		level description field for topography levels. These codes are
		for use by the Department's Photogrametry Office **ONLY**.

MicroStation Level Name	Level Reference Number	Description
Description		
Existing Ground/Features - Continued		
PROF_E_UUMHSS-Cell	20732	Profile Existing Utility Manhole, sanitary sewer, top-Cell
PROF_E_UUMHSS-Line	20733	Profile Existing Utility Manhole, sanitary sewer, top-Line
PROF_E_UUMHSS-Text	20734	Profile Existing Utility Manhole, sanitary sewer, top-Text
PROF_E_UUMHSSF-Cell	20735	Profile Existing Utility Manhole, sanitary sewer, F/L-Cell
PROF_E_UUMHSSF-Line	20736	Profile Existing Utility Manhole, sanitary sewer, F/L-Line
PROF_E_UUMHSSF-Text	20737	Profile Existing Utility Manhole, sanitary sewer, F/L-Text
PROF_E_UUSSL-Cell	20738	Profile Existing Utility Sanitary sewer line, center-Cell
PROF_E_UUSSL-Line	20739	Profile Existing Utility Sanitary sewer line, center-Line
PROF_E_UUSSL-Text	20740	Profile Existing Utility Sanitary sewer line, center-Text
PROF_E_UUGM-Cell	20741	Profile Existing Utility Gas meter, center-Cell
PROF_E_UUGM-Line	20742	Profile Existing Utility Gas meter, center-Line
PROF_E_UUGM-Text	20743	Profile Existing Utility Gas meter, center-Text
PROF_E_UUNGLM-Cell	20744	Profile Existing Utility Gas line marker-Cell
PROF_E_UUNGLM-Line	20745	Profile Existing Utility Gas line marker-Line
PROF_E_UUNGLM-Text	20746	Profile Existing Utility Gas line marker-Text
		Photogramatric mapping codes are shown in *italics* in the
		level description field for topography levels. These codes are
		for use by the Department's Photogrametry Office **ONLY**.

MicroStation Level Name	Level Reference Number	Description
Description		
Existing Ground/Features - Continued		
PROF_E_UUNGV-Cell	20747	*K89* Profile Existing Utility Gas valve, center-Cell
PROF_E_UUNGV-Line	20748	Profile Existing Utility Gas valve, center-Text
PROF_E_UUNGV-Text	20749	Profile Existing Utility Gas valve, center-Line
PROF_E_UUNGVP-Cell	20750	Profile Existing Utility Sanitary vent pipe-Cell
PROF_E_UUNGVP-Line	20751	Profile Existing Utility Sanitary vent pipe-Text
PROF_E_UUNGVP-Text	20752	Profile Existing Utility Sanitary vent pipe-Line
PROF_E_UTRCL-Cell	20753	Profile Existing Utility Railroad centerline, existing point symbol, # text,description, elevation-Cell
PROF_E_UTRCL-Line	20754	Profile Existing Utility Railroad centerline, existing line-Line
PROF_E_UTRCL-Text	20755	Profile Existing Utility Railroad centerline, existing line description-Text
PROF_E_UTRCR-Cell	20756	Profile Existing Utility Railroad, top of rail, existing point symbol, # text, description, elevation-Cell
PROF_E_UTRCR-Line	20757	Profile Existing Utility Railroad, top of rail, existing line-Line
PROF_E_UTRCR-Text	20758	Profile Existing Utility Railroad, top of rail, existing line description-Text
		Photogramatric mapping codes are shown in *italics* in the
		level description field for topography levels. These codes are
		for use by the Department's Photogrametry Office **ONLY**.

MicroStation Level Name	Level Reference Number	Description
Description		
Existing Ground/Features - Continued		
PROF_E_UTSATDSH-Cell	20759	*K22* Profile Existing Utility Satellite dish, existing point symbol, # text, description,
		elevation-Cell
PROF_E_UTSATDSH-Line	20760	Profile Existing Utility Satellite dish, existing point cell-Line
PROF_E_UTSATDSH-Text	20761	Profile Existing Utility Satellite dish, existing line description-Text
PROF_E_UTMPR-Cell	20762	Profile Existing Utility Mile post, railroad, existing point symbol, # text, description, elevation-Cell
PROF_E_UTMPR-Line	20763	Profile Existing Utility Mile post, railroad, existing point cell-Line
PROF_E_UTMPR-Text	20764	Profile Existing Utility Mile post, railroad, existing line description-Text
PROF_E_UUTSB-Cell	20765	Profile Existing Utility traffic signal box, existing point symbol, # text, description, elevation-Cell
PROF_E_UUTSB-Line	20766	Profile Existing Utility traffic signal box, existing line-Line
PROF_E_UUTSB-Text	20767	Profile Existing Utility traffic signal box, existing line description-Text
PROF_E_UUPCL-Cell	20768	Profile Existing Utility pedestrian cross light, existing point symbol, # text, description,
		elevation-Cell
PROF_E_UUPCL-Line	20769	Profile Existing Utility pedestrian cross light, existing line-Line
PROF_E_UUPCL-Text	20770	Profile Existing Utility pedestrian cross light, existing line description-Text
		Photogramatric mapping codes are shown in *italics* in the
		level description field for topography levels. These codes are
		for use by the Department's Photogrametry Office **ONLY**.

MicroStation Level Name	Level Reference Number	Description
Description		
Existing Ground/Features - Continued		
PROF_E_UUFM-Cell	20771	Profile Existing Utility underground fiber marker, existing point symbol, # text, description,
		elevation-Cell
PROF_E_UUFM-Line	20772	Profile Existing Utility underground fiber marker, existing line-Line
PROF_E_UUFM-Text	20773	Profile Existing Utility underground fiber marker, existing line description-Text
PROF_E_SUETOP-Cell	20774	Profile Existing Utility sue test hole top, existing point symbol, # text, description, elevation-Cell
PROF_E_SUETOP-Line	20775	Profile Existing Utility sue test hole top, existing line-Line
PROF_E_SUETOP-Text	20776	Profile Existing Utility sue test hole top, existing line description-Text
PROF_E_SUEBOT-Cell	20777	Profile Existing Utility sue test hole bottom, existing point symbol, # text, description,
		elevation-Cell
PROF_E_SUEBOT-Line	20778	Profile Existing Utility sue test hole bottom, existing line-Line
PROF_E_SUEBOT-Text	20779	Profile Existing Utility sue test hole bottom, existing line description-Text
		Photogramatric mapping codes are shown in *italics* in the
		level description field for topography levels. These codes are
		for use by the Department's Photogrametry Office **ONLY**.

MicroStation Level Name	Level Reference Number	Description
Description		
Proposed Ground/Features		
PROF_P_Drainage-Cell	21000	Profile Proposed Drainage-Cell
PROF_P_Drainage-Line	21001	Profile Proposed Drainage-Line
PROF_P_Drainage-Text	21002	Profile Proposed Drainage-Text
PROF_P_Finish-Cell	21018	Profile Proposed Finish Grade Line-Cell
PROF_P_Finish-Pt-Cell	21005	Profile Proposed Finish Grade Key Points-Cell
PROF_P_Finish-Line	21004	Profile Proposed Finish Grade Line-Line
PROF_P_Finish-Text	21006	Profile Proposed Finished Grade Line-Text
PROF_P_Finish-Elev-Text	21003	Profile Proposed Elevation-Text
PROF_P_Subgrade-Cell	21065	Profile Proposed Subgrade-Cell
PROF_P_Subgrade-Line	21016	Profile Proposed Subgrade-Line
PROF_P_Subgrade-Text	21066	Profile Proposed Subgrade-Text
PROF_P_Grid-Elev-Cell	21067	Profile Elevation Grid-Cell
PROF_P_Grid-Elev-Line	21068	Profile Elevation Grid-Line
PROF_P_Grid-Elev-Text	21007	Profile Elevation Grid-Text
PROF_P_Label-Text	21008	Profile Proposed Ground Text (Elevation, station, slope)-Text
PROF_P_Scale-Text	21009	Profile Vertical and Horizontal Scale-Text
PROF_P_Station-Text	21015	Profile Station-Text

MicroStation Level Name	Level Reference Number	Description
Description		
Proposed Ground/Features - Continued		
PROF_P_Stage1-Cell	21033	Profile Proposed Staging1 Line-Cell
PROF_P_Stage1-Line	21010	Profile Proposed Staging1 Line-Line
PROF_P_Stage1-Text	21034	Profile Proposed Staging1 Line-Text
PROF_P_Stage2-Cell	21035	Profile Proposed Staging2 Line-Cell
PROF_P_Stage2-Line	21011	Profile Proposed Staging2 Line-Line
PROF_P_Stage2-Text	21036	Profile Proposed Staging2 Line-Text
PROF_P_Stage3-Cell	21037	Profile Proposed Staging3 Line-Cell
PROF_P_Stage3-Line	21012	Profile Proposed Staging3 Line-Line
PROF_P_Stage3-Text	21038	Profile Proposed Staging3 Line-Text
PROF_P_Stage4-Cell	21040	Profile Proposed Staging4 Line-Cell
PROF_P_Stage4-Line	21013	Profile Proposed Staging4 Line-Line
PROF_P_Stage4-Text	21041	Profile Proposed Staging4 Line-Text
PROF_P_Stage5-Cell	21042	Profile Proposed Staging5 Line-Cell
PROF_P_Stage5-Line	21014	Profile Proposed Staging5 Line-Line
PROF_P_Stage5-Text	21043	Profile Proposed Staging5 Line-Text
PROF_P_GoreMainIdeal-Cell	21020	Profile Gore Ideal-Cell
PROF_P_GoreMainIdeal-Line	21022	Profile Gore Ideal-Line
PROF_P_GoreMainIdeal-Text	21023	Profile Gore Ideal-Text

MicroStation Level Name	Level Reference Number	Description
Description		
Proposed Ground/Features - Continued		
PROF_P_GoreMax-Cell	21024	Profile Gore Max-Cell
PROF_P_GoreMax-Line	21025	Profile Gore Max-Line
PROF_P_GoreMax-Text	21026	Profile Gore Max-Text
PROF_P_GoreMin-Cell	21027	Profile Gore Min-Cell
PROF_P_GoreMin-Line	21028	Profile Gore Min-Line
PROF_P_GoreMin-Text	21029	Profile Gore Min-Text
PROF_P_GoreRampIdeal-Cell	21030	Profile Gore Ramp Ideal-Cell
PROF_P_GoreRampIdeal-Line	21031	Profile Gore Ramp Ideal-Line
PROF_P_GoreRampIdeal-Text	21032	Profile Gore Ramp Ideal-Text
PROF_P_EPSHLDR-Cell	21062	Profile proposed edge of paved shoulder-Cell
PROF_P_EPSHLDR-Line	21063	Profile proposed edge of paved shoulder-Line
PROF_P_EPSHLDR-Text	21064	Profile proposed edge of paved shoulder-Text
PROF_P_CONSTCL-Cell	21047	Profile construction centerline-Cell
PROF_P_CONSTCL-Line	21048	Profile construction centerline-Line
PROF_P_CONSTCL-Text	21049	Profile construction centerline-Text
PROF_P_CONSTCL-Brng-Cell	21044	Profile construction centerline bearings-Cell
PROF_P_CONSTCL-Brng-Line	21045	Profile construction centerline bearings-Line
PROF_P_CONSTCL-Brng-Text	21046	Profile construction centerline bearings-Text

MicroStation Level Name	Level Reference Number	Description
Description		
Proposed Ground/Features - Continued		
PROF_P_CONSTCL-Curve-Data-Cell	21050	Profile construction centerline curve label & data table-Cell
PROF_P_CONSTCL-Curve-Data-Line	21051	Profile construction centerline curve label & data table-Line
PROF_P_CONSTCL-Curve-Data-Text	21052	Profile construction centerline curve label & data table-Text
PROF_P_CONSTCL-PC-PT-Sta-Ldr-Cell	21056	Profile construction centerline PC/PT station labels w/flags-Cell
PROF_P_CONSTCL-PC-PT-Sta-Ldr-Line	21057	Profile construction centerline PC/PT station labels w/flags-Line
PROF_P_CONSTCL-PC-PT-Sta-Ldr-Text	21058	Profile construction centerline PC/PT station labels w/flags-Text
PROF_P_CONSTCL-Tic-Sta-Cell	21059	Profile construction centerline tic marks and sta labels-Cell
PROF_P_CONSTCL-Tic-Sta-Line	21060	Profile construction centerline tic marks and sta labels-Line
PROF_P_CONSTCL-Tic-Sta-Text	21061	Profile construction centerline tic marks and sta labels-Text
PROF_P_Misc	21017	Miscellaneous Designer notes **(This level does not plot!)**
PROF_P_Event-Points-Sta-Ldr-Cell	21069	Profile Event Points Station Leader - text-Cell
PROF_P_Event-Points-Sta-Ldr-Line	21070	Profile Event Points Station Leader - text-Line
PROF_P_Event-Points-Sta-Ldr-Text	21071	Profile Event Points Station Leader - text-Text
PROF_P_VA-Cardinal-Points-Sta-Ldr-Cell	21072	Profile VA Cardinal Points Station Leader - text-Cell
PROF_P_VA-Cardinal-Points-Sta-Ldr-Line	21073	Profile VA Cardinal Points Station Leader - text-Line
PROF_P_VA-Cardinal-Points-Sta-Ldr-Text	21074	Profile VA Cardinal Points Station Leader - text-Text

MicroStation Level Name	Level Reference Number	Description
Description		
Proposed Ground/Features - Continued		
PROF_P_Exterior-Boundary-Cell	21075	Profile Proposed Exterior Boundary-Cell
PROF_P_Exterior-Boundary-Line	21076	Profile Proposed Exterior Boundary-Line
PROF_P_Exterior-Boundary-Text	21077	Profile Proposed Exterior Boundary-Text
PROF_P_Transverse-Feature-Cell	21078	Profile Proposed Transverse Feature-Cell
PROF_P_Transverse-Feature-Line	21079	Profile Proposed Transverse Feature-Line
PROF_P_Transverse-Feature-Text	21080	Profile Proposed Transverse Feature-Text
PROF_P_CROWN-Cell	21081	Profile Proposed Crown Point - cell-Cell
PROF_P_CROWN-Line	21082	Profile Proposed Crown Point - lines-Line
PROF_P_CROWN-Text	21083	Profile Proposed Crown Point - text-Text
PROF_P_Bridge-Cell	21084	Profile Proposed bridge cell-Cell
PROF_P_Bridge-Line	21085	Profile Proposed bridge lines-Line
PROF_P_Bridge-Text	21086	Profile Proposed bridge text-Text
PROF_P_Curb-Gutter-Cell	21087	Profile Proposed curb & gutter cell-Cell
PROF_P_Curb-Gutter-Line	21088	Profile Proposed curb & gutter lines-Line
PROF_P_Curb-Gutter-Text	21089	Profile Proposed curb & gutter text-Text
PROF_P_Driveway-Cell	21090	Profile Proposed Driveway - cell-Cell
PROF_P_Driveway-Line	21091	Profile Proposed Driveway - lines-Line
PROF_P_Driveway-Text	21092	Profile Proposed Driveway - text-Text

MicroStation Level Name	Level Reference Number	Description
Description		
Proposed Ground/Features - Continued		
PROF_P_EOP-Cell	21093	Profile Proposed roadway edge of paving-Cell
PROF_P_EOP-Line	21094	Profile Proposed roadway edge of paving - lines-Line
PROF_P_EOP-Text	21095	Profile Proposed roadway edge of paving - description-Text
PROF_P_Fence-Cell	21096	Profile Proposed fence-Cell
PROF_P_Fence-Line	21097	Profile Proposed fence-Line
PROF_P_Fence-Text	21098	Profile Proposed fence-Text
PROF_P_Misc-Const-Feat-Cell	21099	Profile Proposed misc. construction feature-Cell
PROF_P_Misc-Const-Feat-Line	21100	Profile Proposed misc. construction feature-Line
PROF_P_Misc-Const-Feat-Text	21101	Profile Proposed misc. construction feature-Text
PROF_P_SHLDR-Cell	21102	Profile Proposed Shoulder-Cell
PROF_P_SHLDR-Line	21103	Profile Proposed Shoulder-Line
PROF_P_SHLDR-Text	21104	Profile Proposed Shoulder-Text
PROF_P_SIDECL-Cell	21105	Profile Proposed Side or Cross road centerline-Cell
PROF_P_SIDECL-Line	21106	Profile Proposed Side or Cross road centerline-Line
PROF_P_SIDECL-Text	21107	Profile Proposed Side or Cross road centerline-Text
PROF_P_Sidewalk-Cell	21108	Profile Proposed Sidewalk-Cell
PROF_P_Sidewalk-Line	21109	Profile Proposed Sidewalk-Line
PROF_P_Sidewalk-Text	21110	Profile Proposed Sidewalk-Text

MicroStation Level Name	Level Reference Number	Description
Description		
Proposed Ground/Features - Continued		
PROF_P_Cut_Const-Limit-Cut-Cell	21111	Profile Proposed Construction Limits cut-Cell
PROF_P_Cut_Const-Limit-Cut-Line	21112	Profile Proposed Construction Limits cut-Line
PROF_P_Cut_Const-Limit-Cut-Text	21113	Profile Proposed Construction Limits cut-Text
PROF_P_FILL_Const-Limit-Fill-Cell	21114	Profile Proposed Construction Limits fill-Cell
PROF_P_FILL_Const-Limit-Fill-Line	21115	Profile Proposed Construction Limits fill-Line
PROF_P_FILL_Const-Limit-Fill-Text	21116	Profile Proposed Construction Limits fill-Text
PROF_P_DETCL-Cell	21117	Profile Proposed Detour centerline-Cell
PROF_P_DETCL-Line	21118	Profile Proposed Detour centerline-Line
PROF_P_DETCL-Text	21119	Profile Proposed Detour centerline-Text
PROF_P_DETCL-PC-PT-Sta-Ldr-Cell	21120	Profile Proposed Detour centerline - PC/PT station labels w/Flags-Cell
PROF_P_DETCL-PC-PT-Sta-Ldr-Line	21121	Profile Proposed Detour centerline - PC/PT station labels w/Flags-Line
PROF_P_DETCL-PC-PT-Sta-Ldr-Text	21122	Profile Proposed Detour centerline - PC/PT station labels w/Flags-Text
PROF_P_Appr-Slab-Cell	21123	Profile Proposed Approach slab-Cell
PROF_P_Appr-Slab-Line	21124	Profile Proposed Approach slab-Line
PROF_P_Appr-Slab-Text	21125	Profile Proposed Approach slab-Text
PROF_P_Median-Side-Barrier-Cell	21126	Profile Proposed median or side barrier - cell-Cell
PROF_P_Median-Side-Barrier-Line	21127	Profile Proposed median or side barrier - lines-Line
PROF_P_Median-Side-Barrier-Text	21128	Profile Proposed median or side barrier - description-Text

MicroStation Level Name	Level Reference Number	Description
Description		
Proposed Ground/Features - Continued		
PROF_P_Sound-Barrier-Wall-Cell	21129	Profile Proposed sound barrier wall - cell-Cell
PROF_P_Sound-Barrier-Wall-Line	21130	Profile Proposed sound barrier wall - lines-Line
PROF_P_Sound-Barrier-Wall-Text	21131	Profile Proposed sound barrier wall - description-Text
PROF_P_Retain-Wall-Cell	21132	Profile Proposed retaining wall - cell-Cell
PROF_P_Retain-Wall-Line	21133	Profile Proposed retaining wall - lines-Line
PROF_P_Retain-Wall-Text	21134	Profile Proposed retaining wall - description-Text
PROF_P_Overlay-Cell	21135	Profile Proposed pavement overlay-Cell
PROF_P_Overlay-Line	21136	Profile Proposed pavement overlay-Line
PROF_P_Overlay-Text	21137	Profile Proposed pavement overlay-Text
PROF_P_Milling-Cell	21138	Profile Proposed pavement milling-Cell
PROF_P_Milling-Line	21139	Profile Proposed pavement milling-Line
PROF_P_Milling-Text	21140	Profile Proposed pavement milling-Text
PROF_P_WALL-PROF-Top-of-Wall-Cell	21141	Profile Proposed wal profile - top of wall-Cell
PROF_P_WALL-PROF-Top-of-Wall-Line	21142	Profile Proposed wal profile - top of wall-Line
PROF_P_WALL-PROF-Top-of-Wall-Text	21143	Profile Proposed wal profile - top of wall-Text

MicroStation Level Name	Level Reference Number	Description
Description		
Proposed Ground/Features - Continued		
PROF_P_WALL-PROF-Bottom-of-Wall-Cell	21144	Profile Proposed wall profile - bottom of wall-Cell
PROF_P_WALL-PROF-Bottom-of-Wall-Line	21145	Profile Proposed wall profile - bottom of wall-Line
PROF_P_WALL-PROF-Bottom-of-Wall-Text	21146	Profile Proposed wall profile - bottom of wall-Text
PROF_P_WALL-PROF-Top-of-Footing-Cell	21147	Profile Proposed wall profile - top of footing-Cell
PROF_P_WALL-PROF-Top-of-Footing-Line	21148	Profile Proposed wall profile - top of footing-Line
PROF_P_WALL-PROF-Top-of-Footing-Text	21149	Profile Proposed wall profile - top of footing-Text
PROF_P_WALL-PROF-Finish-Grd-BoW-Cell	21150	Profile Proposed wall profile - finished ground line back face of wall-Cell
PROF_P_WALL-PROF-Finish-Grd-BoW-Line	21151	Profile Proposed wall profile - finished ground line back face of wall-Line
PROF_P_WALL-PROF-Finish-Grd-BoW-Text	21152	Profile Proposed wall profile - finished ground line back face of wall-Text
PROF_P_WALL-PROF-Finish-Grd-FoW-Cell	21153	Profile Proposed wall profile - finished ground line front face of wall-Cell
PROF_P_WALL-PROF-Finish-Grd-FoW-Line	21154	Profile Proposed wall profile - finished ground line front face of wall-Line
PROF_P_WALL-PROF-Finish-Grd-FoW-Text	21155	Profile Proposed wall profile - finished ground line front face of wall-Text
PROF_P_WALL-PROF-Existing-Grd-Cell	21156	Profile Proposed wall profile - existing ground line of backfill slope tie-in-Cell
PROF_P_WALL-PROF-Existing-Grd-Line	21157	Profile Proposed wall profile - existing ground line of backfill slope tie-in-Line
PROF_P_WALL-PROF-Existing-Grd-Text	21158	Profile Proposed wall profile - existing ground line of backfill slope tie-in-Text

MicroStation Level Name	Level Reference Number	Description
Description		
Proposed Ground/Features - Continued		
PROF_P_Sight-Distance-Cell	21159	Profile Sight Distance-Cell
PROF_P_Sight-Distance-Line	21160	Profile Sight Distance-Line
PROF_P_Sight-Distance-Text	21161	Profile Sight Distance-Text
PROF_P_Sight-Distance-Yellow-Cell	21162	Profile Sight Distance Yellow-Cell
PROF_P_Sight-Distance-Yellow-Line	21163	Profile Sight Distance Yellow-Line
PROF_P_Sight-Distance-Yellow-Text	21164	Profile Sight Distance Yellow-Text
PROF_P_Sight-Distance-Red-Cell	21165	Profile Sight Distance Red-Cell
PROF_P_Sight-Distance-Red-Line	21166	Profile Sight Distance Red-Line
PROF_P_Sight-Distance-Red-Text	21167	Profile Sight Distance Red-Text

MicroStation Level Name	Level Reference Number	Description
Description		
Property and Right of Way Information		
Parcel Owner and Information		
PROP_E_PAROWN-Prop-Parcl-Cell	22088	Property / Parcel owner name-Cell
PROP_E_PAROWN-Prop-Parcl-Line	22089	Property / Parcel owner name-Line
PROP_E_PAROWN-Prop-Parcl-Text	22058	Property / Parcel owner name-Text
Property Line		
PROP_E_PAR-PL-Alg-Name-Text	22059	Property line alignment name-Text
PROP_E_PAR-PL-Line	22061	Property line line and PL cell-Line
PROP_E_RWE-Line	22076	Existing Limited Access, R/W lines, and cells-Line
PROP_E_PAR-PL-Text	22062	Property line line description-Text
PROP_E_PAR-PL-Cell	22060	Property line-Cell
Property Line, Points		
PROP_E_PPOL-Cell	22071	Property point on line point symbol-Cell
PROP_E_PPOL-Line	22092	Property point on line point symbol-Line
PROP_E_PPOL-Text	22072	Property point on line point # text-Text
PROP_E_PPC-Cell	22069	Property point computed point symbol-Cell
PROP_E_PPC-Line	22091	Property point computed point symbol-Line
PROP_E_PPC-Text	22070	Property point computed point # text-Text
PROP_E_PCF-Cell	22063	Property corner found point symbol-Cell
PROP_E_PCF-Line	22090	Property corner found point symbol-Line
PROP_E_PCF-Text	22064	Property corner found point # text-Text

MicroStation Level Name	Level Reference Number	Description
Description		
Right of Way, Points		
PROP_E_RWM-Cell	22078	Right of way marker found point symbol-Cell
PROP_E_RWM-Line	22094	Right of way marker found point symbol-Line
PROP_E_RWM-Text	22079	Right of way marker found point # text-Text
PROP_E_RWC-Cell	22073	Right of way computed point symbol-Cell
PROP_E_RWC-Line	22093	Right of way computed point symbol-Line
PROP_E_RWC-Text	22074	Right of way computed point # text-Text
PROP_E_RWE-Cell	22075	Right of way prescription point point symbol-Cell
PROP_E_RWE-Text	22077	Right of way prescription point point # text-Text
Right of Way, Railroad		
PROP_E_RWRR-Cell	22080	Right of way railroad point symbol-Cell
PROP_E_RWRR-Pnt#-Alg-Name-Text	22082	Right of way railroad point # text, alignment name-Text
PROP_E_RWRR-Line	22081	Right of way railroad line-Line
PROP_E_RWRR-Text	22083	Right of way railroad line description-Text
Right of Way, Utility Company		
PROP_E_RWU-Cell	22084	Right of way utility company point symbol-Cell
PROP_E_RWU-Pnt#-Alg-Name-Text	22086	Right of way utility company point # text, alignment name-Text
PROP_E_RWU-Line	22085	Right of way utility company line-Line
PROP_E_RWU-Text	22087	Right of way utility company line description-Text

MicroStation Level Name	Level Reference Number	Description
Description		
Existing Easement		
PROP_E_POEL-Cell	22065	Easement line point symbol-Cell
PROP_E_POEL-Pnt#-Alg-Name-Text	22067	Easement line point # text, alignment name-Text
PROP_E_POEL-Line	22066	Easement line-Line
PROP_E_POEL-Text	22068	Easement line description-Text
Property Boundary Line, Miscellaneous		
PROP_E_BMISC-Cell	22050	Property boundary, miscellaneous, existing, point symbol-Cell
PROP_E_BMISC-Pnt#-Alg-Name-Text	22052	Property boundary, miscellaneous, existing, point # text, alignment name-Text
PROP_E_BMISC-Line	22051	Property boundary line, existing, line-Line
PROP_E_BMISC-Text	22053	Property boundary line, existing, line description-Text
Boundary Features		
State Line		
PROP_E_BSL-Cell	22054	State line, point symbol-Cell
PROP_E_BSL-Pnt#-Alg-Name-Text	22056	State line, point # text, alignment name-Text
PROP_E_BSL-Line	22055	State line, line-Line
PROP_E_BSL-Text	22057	State line, line description-Text
County Line		
PROP_E_BCOL-Cell	22030	County line, point symbol-Cell
PROP_E_BCOL-Pnt#-Alg-Name-Text	22032	County line, point # text, alignment name-Text
PROP_E_BCOL-Line	22031	County line, line-Line
PROP_E_BCOL-Text	22033	County line, line description-Text

MicroStation Level Name	Level Reference Number	Description
Description		
City Limit Line		
PROP_E_BCTL-Cell	22034	City limit line, point symbol-Cell
PROP_E_BCTL-Pnt#-Alg-Name-Text	22036	City limit line, point # text, alignment name-Text
PROP_E_BCTL-Line	22035	City limit line, line-Line
PROP_E_BCTL-Text	22037	City limit line, line description-Text
Georgia Militia District		
PROP_E_BGMD-Cell	22038	Georgia militia district, point symbol-Cell
PROP_E_BGMD-Pnt#-Alg-Name-Text	22040	Georgia militia district, point # text, alignment name-Text
PROP_E_BGMD-Line	22039	Georgia militia district, line-Line
PROP_E_BGMD-Text	22041	Georgia militia district, line description-Text
Land District Line		
PROP_E_BLDL-Cell	22042	Land district line, point symbol-Cell
PROP_E_BLDL-Pnt#-Alg-Name-Text	22044	Land district line, point # text, alignment name-Text
PROP_E_BLDL-Line	22043	Land district line, line-Line
PROP_E_BLDL-Text	22045	Land district line, line description-Text
Land Lot Line		
PROP_E_BLLL-Cell	22046	Land lot line, point symbol-Cell
PROP_E_BLLL-Pnt#-Alg-Name-Text	22048	Land lot line, point # text, alignment name-Text
PROP_E_BLLL-Line	22047	Land lot line, line-Line
PROP_E_BLLL-Text	22049	Land lot line, line description-Text

MicroStation Level Name	Level Reference Number	Description
Description		
Calculated Existing Alignment		
Centerline		
PROP_E_ACL-Cell	22001	A field survey Alignment centerline point symbol-Cell
PROP_E_ACL-Pnt#-Text	22006	A field survey Alignment centerline point # text-Text
PROP_E_ACL-Pnt-Text	22007	A field survey Alignment point symbol description-Text
PROP_E_ACL-Elev-Text	22003	A field survey Alignment centerline elevation-Text
PROP_E_ACL-Line	22004	A field survey Alignment centerline line-Line
PROP_E_ACL-Text	22008	A field survey Alignment centerline description-Text
PROP_E_ACL-Tic-Text	22009	A field survey Alignment centerline tics -- (N/A)-Text
PROP_E_ACL-PC-PT	22005	A field survey Alignment PC/PT -- (N/A)-Text
PROP_E_ACL-Brng-RouteName-Text	22000	A field survey Alignment bearings, route #, road name.etc.-Text
PROP_E_ACL-Curve-Data-Text	22002	A field survey Alignment curve data -- (N/A)-Text
Field Located, Point on Curve		
PROP_E_APC-Cell	22010	Point on curve, point symbol-Cell
PROP_E_APC-Pnt#-Text	22012	Point on curve, point # text-Text
PROP_E_APC-Elev-Text	22011	Point on curve, elevation-Text
PROP_E_APC-Text	22013	Point on curve, description-Text
Field Located, Point of Intersection		
PROP_E_API-Cell	22014	Point of intersection, point symbol-Cell
PROP_E_API-Pnt#-Text	22016	Point of intersection, point # text-Text
PROP_E_API-Elev-Text	22015	Point of intersection, elevation-Text
PROP_E_API-Text	22017	Point of intersection, description-Text

MicroStation Level Name	Level Reference Number	Description
Description		
Field Located, Point of Tangency		
PROP_E_APT-Cell	22026	Point of tangency, point symbol-Cell
PROP_E_APT-Pnt#-Text	22028	Point of tangency, point # text-Text
PROP_E_APT-Elev-Text	22027	Point of tangency, elevation-Text
PROP_E_APT-Text	22029	Point of tangency, description-Text
Field Located, Point on Tangency		
PROP_E_APOT-Cell	22022	Point on tangency, point symbol-Cell
PROP_E_APOT-Pnt#-Text	22024	Point on tangency, point # text-Text
PROP_E_APOT-Elev-Text	22023	Point on tangency, elevation-Text
PROP_E_APOT-Text	22025	Point on tangency, description-Text
Field Located, Point of Curvature		
PROP_E_APOC-Cell	22018	Point of curvature, point symbol-Cell
PROP_E_APOC-Pnt#-Text	22020	Point of curvature, point # text-Text
PROP_E_APOC-Elev-Text	22019	Point of curvature, elevation-Text
PROP_E_APOC-Text	22021	Point of curvature, description-Text

MicroStation Level Name	Level Reference Number	Description
Description		
Quantities Features		
QTYS_P_Quantities-Cell	23003	Quantities - Reserved for future development-Cell
QTYS_P_Quantities-Line	23000	Quantities - Reserved for future development-Line
QTYS_P_Quantities-Text	23001	Quantities - Reserved for future development-Text
QTYS_P_Misc	23002	Miscellaneous Designer notes **(This level does not plot!)**

MicroStation Level Name	Level Reference Number	Description
Description		
County Information		
QUAD_County-Shape-Line	41000	County Boundary Line Shape-Line
QUAD_County-Text	41001	County Name Text-Text
State Information		
QUAD_State-Boundary-Line	41010	County Boundary Line Shape-Line
DOQQ Information		
QUAD_DOQQ-Point	41002	USGS Digital Ortho Quarter Quadrangle Grid Corners-Line
QUAD_DOQQ-Shape-Line	41003	USGS Digital Ortho Quarter Quadrangle Grid Lines-Line
QUAD_DOQQ-Text	41004	USGS Digital Ortho Quarter Quadrangle Name Text-Text
USGS Quadrangle Map Information		
QUAD_Quadmap-Point	41007	USGS Quadrangle Map Grid Corners-Line
QUAD_Quadmap-Point	41008	USGS Quadrangle Map Grid Lines-Line
QUAD_Quadmap-Point	41009	USGS Quadrangle Map Name and GDOT Quadrangle Number Text-Text
Miscellaneous Information		
QUAD_EW-Zone-Boundary-Line	41005	GDOT East-West Zone Boundary Line-Line
QUAD_Lat-Long-Text	41006	Latitude and Longitude Text-Text

MicroStation Level Name	Level Reference Number	Description
Description		
Miscellaneous Features		
RAST_Clip-Element	18000	Raster Clipping Elements-Line
RAST_Raster	18005	Raster Attachments
RAST_Text	18006	Misc raster notes for designer (not used in plans)-Text
RAST_Dsgn_LVL1	18001	Misc raster level for designer (not used in plans)
RAST_Dsgn_LVL2	18002	Misc raster level for designer (not used in plans)
RAST_Dsgn_LVL3	18003	Misc raster level for designer (not used in plans)
RAST_Dsgn_LVL4	18004	Misc raster level for designer (not used in plans)
Transparency Features		
RAST_Trans_20	18007	Misc raster level for transparent elements 20%
RAST_Trans_40	18008	Misc raster level for transparent elements 40%
RAST_Trans_60	18009	Misc raster level for transparent elements 60%
RAST_Trans_80	18010	Misc raster level for transparent elements 80%

MicroStation Level Name	Level Reference Number	Description
Description		
Parcel Owner Name, Number, etc…		
REQD_P_Parcel-Owner-Text	24009	Property / Parcel owner name-Text
REQD_P_Parcel-Owner-#-Text	24008	Property / Parcel owner number-Text
REQD_P_Parcel-Reqd-RW-Tract#-Text	24010	Required R/W tract number and sheet number reference-Text
Required R/W Point, Line, Shape, etc...		
REQD_P_RWRM-RW-Cell	24026	Required R/W Marker-Cell
REQD_P_RWRM-RW-Line	24027	Required R/W Marker-Line
REQD_P_RWRM-RW-Marker	24028	Required R/W Marker-Cell
REQD_P_RWRM-RW-Text	24029	Required R/W Marker-Text
REQD_P_REQD-RW-Cell	24020	Required R/W points/cell-Cell
REQD_P_REQD-RW-Pnt#-Line	24049	Required R/W point # text and leader line-Line
REQD_P_REQD-RW-Pnt#-Text	24024	Required R/W point # text and leader line-Text
REQD_P_REQD-RW-Pnt#-Cell	24048	Required R/W point # text and leader line-Cell
REQD_P_REQD-RW-Line	24022	Required R/W lines-Line
REQD_P_REQD-RW-Ltd-Access	24023	Required limited access R/W lines and cells-Line
REQD_P_REQD-RW-Sta-Offset-Flag	24025	Required R/W station and offsets flag-Line **(See Plan Presentation Guide)**
REQD_P_REQD-RW-Desc-Line	24047	Required R/W description and leader line-Line
REQD_P_REQD-RW-Desc-Text	24021	Required R/W description and leader line-Text
REQD_P_REQD-RW-Desc-Cell	24046	Required R/W description and leader line-Cell
REQD_P_REQD-RW-Alg-Name-Text	24019	Required R/W alignment name-Text **(not plotted)**

MicroStation Level Name	Level Reference Number	Description
Description		
Permanent Easement		
REQD_P_PESMT-Pnt#-Line	24045	Permanent easement point # text and leader line-Line
REQD_P_PESMT-Pnt#-Text	24017	Permanent easement point # text and leader line-Text
REQD_P_PESMT-Pnt#-Cell	24044	Permanent easement point # text and leader line-Cell
REQD_P_PESMT-Line	24015	Permanent easement lines-Line
REQD_P_PESMT-Sta-Offset-Flag	24018	Permanent easement station and offsets flag-Line **(See Plan Presentation Guide)**
REQD_P_PESMT-Desc-Line	24043	Permanent easement description and leader line-Line
REQD_P_PESMT-Desc-Text	24014	Permanent easement description and leader line-Text
REQD_P_PESMT-Desc-Cell	24042	Permanent easement description and leader line-Cell
REQD_P_PESMT-Pattern	24016	Permanent easement patterning-Line
REQD_P_PESMT-Alg-Name-Text	24012	Permanent easement alignment name-Text **(not plotted)**
REQD_P_PESMT-Cell	24013	Required Perm Esmt points/cell-Cell
Temporary Easement		
REQD_P_TESMT-Pnt#-Line	24052	Temporary easement point # text and leader line-Line
REQD_P_TESMT-Pnt#-Text	24035	Temporary easement point # text and leader line-Text
REQD_P_TESMT-Line	24033	Temporary easement lines-Line
REQD_P_TESMT-Cell	24031	Temporary easement-Cell
REQD_P_TESMT-Sta-Offset-Flag	24036	Temporary easement station and offsets flag-Line **(See Plan Presentation Guide)**
REQD_P_TESMT-Desc-Line	24051	Temporary easement description and leader line-Line
REQD_P_TESMT-Desc-Text	24032	Temporary easement description and leader line-Text
REQD_P_TESMT-Desc-Cell	24050	Temporary easement description and leader line-Cell
REQD_P_TESMT-Pattern	24034	Temporary easement patterning-Line
REQD_P_TESMT-Alg-Name-Text	24030	Temporary easement alignment name-Text **(not plotted)**

MicroStation Level Name	Level Reference Number	Description
Description		
Driveway Easement		
REQD_P_DWESMT-Pnt#-Line	24041	Driveway easement point # text and leader line-Line
REQD_P_DWESMT-Pnt#-Text	24005	Driveway easement point # text and leader line-Text
REQD_P_DWESMT-Pnt#-Cell	24040	Driveway easement point # text and leader line-Cell
REQD_P_DWESMT-Line	24003	Driveway easement lines-Line
REQD_P_DWESMT-Sta-Offset-Flag	24006	Driveway easement station and offsets flag-Line **(See Plan Presentation Guide)**
REQD_P_DWESMT-Desc-Line	24039	Driveway easement description and leader line-Line
REQD_P_DWESMT-Desc-Text	24002	Driveway easement description and leader line-Text
REQD_P_DWESMT-Desc-Cell	24038	Driveway easement description and leader line-Cell
REQD_P_DWESMT-Pattern	24004	Driveway easement patterning-Line
REQD_P_DWESMT-Alg-Name-Text	24000	Driveway alignment name-Text **(not plotted)**
REQD_P_DWESMT-Cell	24001	Required Driveway Esmt points/cell-Cell
Northing/Easting Coordinates		
REQD_P_North-East-Coord-Label-Cell	24053	Northing / Easting coordinate label-Cell
REQD_P_North-East-Coord-Label-Line	24054	Northing / Easting coordinate label-Line
REQD_P_North-East-Coord-Label-Text	24007	Northing / Easting coordinate label-Text
Items not Plotted		
REQD_P_Pattern-Shape	24011	Shapes for patterning-Line
REQD_P_Misc	24037	Miscellaneous Designer Notes **(This level does not plot!)**

MicroStation Level Name	Level Reference Number	Description
Description		
To be developed		
RWTB_P_Cell	25002	Right of Way and Easement Tables-Cell
RWTB_P_Line	25003	Right of Way and Easement Tables-Line
RWTB_P_Text	25000	Right of Way and Easement Tables-Text
RWTB_P_Misc	25001	Miscellaneous Designer notes **(This level does not plot!)**

MicroStation Level Name	Level Reference Number	Description
Description		
Signals, Existing		
SGNL_E_Signal-Signal	26007	Signal (Poles, Span Wire, Heads, Loops Notes)-Line
SGNL_E_Signal-AerialFiberComm	26009	Aerial fiber communication lines-Line
SGNL_E_Signal-UndergroundFiber	26010	Underground fiber lines-Line
SGNL_E_Signal-BridgeAttachedFiber-Line	26011	Bridge attached fiber lines-Line
SGNL_E_Signal-Controller	26006	Controller-Line
SGNL_E_Signal-Conduit-and-Pullbox	26005	Conduit and pullboxes-Line
SGNL_E_Signal-Text	26008	Signal Notes-Text
SGNL_E_Sht_Dev-Road	26001	Existing Road-Line
SGNL_E_Sht_Dev-RW	26003	Existing R/W-Line
SGNL_E_Sht_Dev-Sidewalk	26004	Sidewalk (Existing)-Line
SGNL_E_Sht_Dev-Begin-End-Proj	26000	Begin / End Project-Text
SGNL_E_Sht_Dev-RouteName	26002	Road Name Route #-Text
SGNL_E_Signal-Pvmt-Marking-FOBR-Cell	26014	Existing Signal Pavement markings FOBR Diamond Skip-Line-Cell
SGNL_E_Signal-Pvmt-Marking-FOBR-Line	26012	Existing Signal Pavement markings FOBR Diamond Skip-Line-Line
SGNL_E_Signal-Pvmt-Marking-FOBR-Text	26016	Existing Signal Pavement markings FOBR Diamond Skip-Line-Text
SGNL_E_Signal-Pvmt-Marking-FODB-Cell	26015	Existing Signal Pavement markings FODB Open Rectangle Skip-Line-Cell
SGNL_E_Signal-Pvmt-Marking-FODB-Line	26013	Existing Signal Pavement markings FODB Open Rectangle Skip-Line-Line
SGNL_E_Signal-Pvmt-Marking-FODB-Text	26017	Existing Signal Pavement markings FODB Open Rectangle Skip-Line-Text

MicroStation Level Name	Level Reference Number	Description
Description		
Signals, Proposed		
SGNL_P_Signal-Sign	27010	Signs-Cell
SGNL_P_Signal-Signal-Pole	27014	Signal Poles-Cell
SGNL_P_Signal-Mast-Arms	27006	Mast Arms-Line
SGNL_P_Signal-Span-Wire	27015	Span Wire-Line
SGNL_P_Signal-Control-Cabinet	27002	Control Cabinet-Line
SGNL_P_Signal-Shared-Signal-and-Comm-Conduit	27008	Shared Signal & Comm. Conduits-Line
SGNL_P_Signal-Shared-Signal-and-Comm-Pullbox	27009	Shared Signal & Comm. Pullboxes (TP 4 & 5)-Line
SGNL_P_Signal-Head-and-Street-Name-Text	27003	Signal Heads, Pedestrian Heads, & Overhead Street Names-Line
SGNL_P_Signal-Pedestrian-Pedestal-Pole	27007	Pedestrian Pedestal Poles-Line
SGNL_P_Signal-Comm-Only-Conduit	27000	Communication Only Conduits-Line
SGNL_P_Signal-Comm-Only-Pullbox	27001	Communication Only Pullboxes (TP 4 & 5)-Line
SGNL_P_Signal-Loop	27004	Loops-Line
SGNL_P_Signal-Loop-lead-In	27005	Loop lead-In-Line
SGNL_P_Signal-Signal-Only-Pullbox	27012	Signal Only Pullboxes-Line
SGNL_P_Signal-Signal-Only-Pullbox-TP2	27013	Signal Only Pullboxes (TP 2)-Line
SGNL_P_Signal-Signal-Only-Conduit	27011	Signal Only Conduits-Line
SGNL_P_Signal-Text	27016	Notes, Quantities, Signs, etc…-Text
SGNL_P_Signal-AerialFiber	27018	Aerial fiber lines-Line
SGNL_P_Signal-UndergroundFiber	27019	Underground fiber lines-Line
SGNL_P_Signal-BridgeAttachedFiber-Line	27020	Bridge attached fiber lines-Line

MicroStation Level Name	Level Reference Number	Description
Description		
Miscellaneous Items		
SGNL_P_Misc	27017	Miscellaneous Designer notes **(This level does not plot!)**

MicroStation Level Name	Level Reference Number	Description
Description		
Signs and Markings, Existing		
SIGN_E_SM-Cell	29004	Signs and symbols-Cell
SIGN_E_SM-Sign-Text	29007	Sign notes-Text
SIGN_E_SM-Pvmt-Marking	29005	Pavement markings-Line
SIGN_E_SM-Pvmt-Marking-FOBR-Line	29008	Existing Pavement markings FOBR Diamond Skip-Line
SIGN_E_SM-Pvmt-Marking-FODB-Line	29009	Existing Pavement markings FODB Open Rectangle Skip-Line
SIGN_E_SM-Pvmt-Marking-Text	29006	Pavement markings notes-Text
SIGN_E_Sht_Dev-Road	29001	Existing road-Line
SIGN_E_Sht_Dev-RW	29003	Existing R/W-Line
SIGN_E_Sht_Dev-Begin-End-Proj	29000	Begin / End project-Text
SIGN_E_Sht_Dev-RouteName-Text	29002	Road name route #-Text
Overhead Signs, Proposed		
SIGN_P_OVHD_Sign-Structure-and-Strain Pole	30000	Sign structure and proposed strain poles-Cell
SIGN_P_OVHD_Span-Wire	30001	Span wire-Line
SIGN_P_OVHD_Line	30012	Sign notes, leader lines, codes-Line
SIGN_P_OVHD_Text	30002	Sign notes, leader lines, codes-Text
SIGN_P_OVHD_Cell	30011	Sign notes, leader lines, codes-Cell

MicroStation Level Name	Level Reference Number	Description
Description		
Signs and Markings, Proposed		
SIGN_P_SM-Markings-Text	30005	Marking notes-Text
SIGN_P_SM-Markings	30004	Markings-lane lines, stop bars, crosswalks, painted islands, hatching, etc…-Line
SIGN_P_SM-Pvmt-Marking-FOBR-Line	30008	Proposed Pavement markings FOBR Diamond Skip-Line
SIGN_P_SM-Pvmt-Marking-FODB-Line	30009	Proposed Pavement markings FODB Open Rectangle Skip-Line
SIGN_P_SM-Pvmt-Marking-FOAP-Line	30010	Proposed Pavement markings FOAP-Line
SIGN_P_SM-Pvmt-Marking-26-Skip-Line	30013	Proposed Pavement markings 26 Skip-Line
SIGN_P_SM-Pvmt-Marking-Yellow-Striping-Cell	30014	Proposed Pavement markings Yellow striping-Line-Cell
SIGN_P_SM-Pvmt-Marking-Yellow-Striping-Line	30015	Proposed Pavement markings Yellow striping-Line-Line
SIGN_P_SM-Pvmt-Marking-Yellow-Striping-Text	30016	Proposed Pavement markings Yellow striping-Line-Text
SIGN_P_SM-Pvmt-Marking-White-Striping-Cell	30017	Proposed Pavement markings White striping-Line-Cell
SIGN_P_SM-Pvmt-Marking-White-Striping-Line	30018	Proposed Pavement markings White striping-Line-Line
SIGN_P_SM-Pvmt-Marking-White-Striping-Text	30019	Proposed Pavement markings White striping-Line-Text
SIGN_P_SM-Pvmt-Marking-Yellow-Thermo-Cell	30020	Proposed Pavement markings Yellow thermoplastic striping-Line-Cell
SIGN_P_SM-Pvmt-Marking-Yellow-Thermo-Line	30021	Proposed Pavement markings Yellow thermoplastic striping-Line-Line
SIGN_P_SM-Pvmt-Marking-Yellow-Thermo-Text	30022	Proposed Pavement markings Yellow thermoplastic striping-Line-Text
SIGN_P_SM-Pvmt-Marking-White-Thermo-Cell	30023	Proposed Pavement markings White thermoplastic striping-Line-Cell
SIGN_P_SM-Pvmt-Marking-White-Thermo-Line	30024	Proposed Pavement markings White thermoplastic striping-Line-Line
SIGN_P_SM-Pvmt-Marking-White-Thermo-Text	30025	Proposed Pavement markings White thermoplastic striping-Line-Text

MicroStation Level Name	Level Reference Number	Description
Description		
Signs and Markings, Proposed		
SIGN_P_SM-Cell	30003	Signs and symbols-Cell
SIGN_P_SM-Text	30006	Sign notes, leader lines, codes-Text
Miscellaneous Items		
SIGN_P_Misc	30007	Miscellaneous Designer notes **(This Level does not plot!)**

MicroStation Level Name	Level Reference Number	Description
Description		
State Map, Bodies of Water		
State_Map_Bodies_of_Water-Cell	46001	State Map Bodies of Water-Cell
State_Map_Bodies_of_Water-Line	46002	State Map Bodies of Water-Line
State_Map_Bodies_of_Water-Text	46003	State Map Bodies of Water-Text
State Map, Interstates and US Routes		
State_Map_Interstates_and_US_Routes-Cell	46004	State Map Interstates and US Routes-Cell
State_Map_Interstates_and_US_Routes-Line	46005	State Map Interstates and US Routes-Line
State_Map_Interstates_and_US_Routes-Text	46006	State Map Interstates and US Routes-Text
State Map, Miscellaneous Labels		
State_Map_Misc_Labels-Cell	46007	State Map Misc Labels-Cell
State_Map_Misc_Labels-Line	46008	State Map Misc Labels-Line
State_Map_Misc_Labels-Text	46009	State Map Misc Labels-Text
State Map, State Routes		
State_Map_State_Routes-Cell	46010	State Map State Routes-Cell
State_Map_State_Routes-Line	46011	State Map State Routes-Line
State_Map_State_Routes-Text	46012	State Map State Routes-Text
State Map, Railroads		
State_Map_Railroads-Cell	46013	State Map Railroads-Cell
State_Map_Railroads-Line	46014	State Map Railroads-Line
State_Map_Railroads-Text	46015	State Map Railroads-Text

MicroStation Level Name	Level Reference Number	Description
Description		
State Map, Airports and Parks		
State_Map_Airports_and_Parks-Cell	46016	State Map Airports and Parks-Cell
State_Map_Airports_and_Parks-Line	46017	State Map Airports and Parks-Line
State_Map_Airports_and_Parks-Text	46018	State Map Airports and Parks-Text
State Map, Interstates		
State_Map_Interstates-Cell	46019	State Map Interstates-Cell
State_Map_Interstates-Line	46020	State Map Interstates-Line
State_Map_Interstates-Text	46021	State Map Interstates-Text
State Map, County Lines		
State_Map_County_Lines-Cell	46022	State Map County Lines-Cell
State_Map_County_Lines-Line	46023	State Map County Lines-Line
State_Map_County_Lines-Text	46024	State Map County Lines-Text
State Map, Divided Highways		
State_Map_Divided_Highways-Cell	46025	State Map Divided Highways-Cell
State_Map_Divided_Highways-Line	46026	State Map Divided Highways-Line
State_Map_Divided_Highways-Text	46027	State Map Divided Highways-Text
State Map, Mileage Chart		
State_Map_Mileage_Chart-Cell	46028	State Map Mileage Chart-Cell
State_Map_Mileage_Chart-Line	46029	State Map Mileage Chart-Line
State_Map_Mileage_Chart-Text	46030	State Map Mileage Chart-Text

MicroStation Level Name	Level Reference Number	Description
Description		
State Map, Boarder		
State_Map_Boarder-Cell	46031	State Map Boarder-Cell
State_Map_Boarder-Line	46032	State Map Boarder-Line
State_Map_Boarder-Text	46033	State Map Boarder-Text
State Map, Legend Lines		
State_Map_Legend_Lines-Cell	46034	State Map Legend Lines-Cell
State_Map_Legend_Lines-Line	46035	State Map Legend Lines-Line
State_Map_Legend_Lines-Text	46036	State Map Legend Lines-Text
State Map, Park Names		
State_Map_Park_Names-Cell	46037	State Map Park Names-Cell
State_Map_Park_Names-Line	46038	State Map Park Names-Line
State_Map_Park_Names-Text	46039	State Map Park Names-Text
State Map, County Names		
State_Map_County_Names-Cell	46040	State Map County Names-Cell
State_Map_County_Names-Line	46041	State Map County Names-Line
State_Map_County_Names-Text	46042	State Map County Names-Text
State Map, Forrests		
State_Map_Forrests-Cell	46043	State Map Forrests-Cell
State_Map_Forrests-Line	46044	State Map Forrests-Line
State_Map_Forrests-Text	46045	State Map Forrests-Text

MicroStation Level Name	Level Reference Number	Description
Description		
State Map, Parks and Labels		
State_Map_Parks_and_Labels-Cell	46046	State Map Park and Labels-Cell
State_Map_Parks_and_Labels-Line	46047	State Map Park and Labels-Line
State_Map_Parks_and_Labels-Text	46048	State Map Park and Labels-Text

MicroStation Level Name	Level Reference Number	Description
Description		
On-Site Detour Centerline		
STE_P_DETCL-Line	31003	Detour centerline - lines-Line
STE_P_DETCL-Tic-Sta-Line	31095	Detour centerline - tic marks and sta labels-Line
STE_P_DETCL-Tic-Sta-Text	31005	Detour centerline - tic marks and sta labels-Text
STE_P_DETCL-PC-PT-Sta-Ldr-Text	31004	Detour centerline - PC/PT station labels w/Flags-Text
STE_P_DETCL-Brng-Text	31000	Detour centerline - bearings-Text
STE_P_DETCL-Curve-Data-Text	31002	Detour centerline - curve label & data table-Text
STE_P_DETCL-Cell	31001	Detour centerline - point symbols-Cell
Staged Construction Details		
STE_P_STGD-Narrative-Text	31034	Staged const. details - sequence of construction narrative-Text
STE_P_STGD-Traf-Flow-Arrow	31039	Staged const. details - traffic flow arrows and edge of travelway-Line
STE_P_STGD-Current-Stage-Hatch	31031	Staged const. details - current stage hatching (const. & removal)-Line
STE_P_STGD-Current-Stage-Text	31032	Staged const. details - current stage labels and travelway dimensions-Text
STE_P_STGD-Current-Stage-Hatch-Removal	31041	To be removed cross hatching-Line
STE_P_STGD-Current-Stage-Hatch-Perm-Pvmt	31042	Permanent pavement hatching-Line
STE_P_STGD-Current-Stage-Hatch-Conc-Median	31043	Concrete median hatching-Line
STE_P_STGD-Current-Stage-Hatch-Mill-Overlay	31044	Mill and Overlay hatching-Line
STE_P_STGD-Current-Stage-Hatch-Temp-Pvmt	31045	Temporary pavement hatching-Line
STE_P_STGD-Temp-Drain-Struct	31036	Staged const. details - temp. drainage structures-Line
STE_P_STGD-Temp-Drain-Struct-Text	31037	Staged const. details - temp. drainage structures - descriptions-Text
STE_P_STGD-Temp-Pvmt-Widen	31038	Staged const. details - temp. pavement/widening-Line

MicroStation Level Name	Level Reference Number	Description
Description		
Staged Construction Details - Continued		
STE_P_STGD-Temp-Barrier	31035	Staged const. details - temp. barrier/barricades-Line
STE_P_STGD-Const-Limit	31030	Staged const. details - construction Limits-Line
STE_P_STGD-Misc	31033	Staged const. details - miscellaneous
Erosion Control		
STE_P_EROCTRL-Silt-Fence-Type-A	31023	Silt fence - Type A-Line
STE_P_EROCTRL-Silt-Fence-Type-B	31024	Silt fence - Type B-Line
STE_P_EROCTRL-Silt-Fence-Type-C	31025	Silt fence - Type C-Line
STE_P_EROCTRL-Baled-Straw	31010	Baled straw-Line
STE_P_EROCTRL-Silt-Reten-Barrier	31026	Silt retention barrier (floating or staked)-Line
STE_P_EROCTRL-Ditch-Chk-Baled-Straw	31012	Ditch checks - baled straw-Line
STE_P_EROCTRL-Ditch-Chk-Temp-Rip-Rap	31016	Ditch checks - temporary rip rap-Line
STE_P_EROCTRL-Ditch-Chk-Silt-Fence-Type-A	31013	Ditch checks - silt fence Type A-Line
STE_P_EROCTRL-Ditch-Chk-Silt-Fence-Type-B	31014	Ditch checks - silt fence Type B-Line
STE_P_EROCTRL-Ditch-Chk-Silt-Fence-Type-C	31015	Ditch checks - silt fence Type C-Line
STE_P_EROCTRL-Ditch-Chk-Fabric	31092	Ditch checks - fabric-Line
STE_P_EROCTRL-Silt-Ctrl-Gate	31022	Silt control gates-Line
STE_P_EROCTRL-Inlet-Sed-Trap	31021	Inlet sediment traps-Line
STE_P_EROCTRL-Slope-Stabil	31027	Slope stabilization mats/blankets/geogrid-Line
STE_P_EROCTRL-Const-Entrance	31011	Construction entrances-Line
STE_P_EROCTRL-Temp-Pipe-Slope-Drain	31029	Temporary pipe slope drains-Line
STE_P_EROCTRL-Temp-Earth-Berm	31028	Temporary earth berm-Line

MicroStation Level Name	Level Reference Number	Description
Description		
Erosion Control - Continued		
STE_P_EROCTRL-Diver-Chanl	31019	Diversion channels-Line
STE_P_EROCTRL-Gen-Eros-Ctrl-Text	31020	General erosion control notes and symbols per stage-Text
STE_P_EROCTRL-Ditch-Protect-Bitum-Rov	31017	Ditch protection - bituminous roving-Line
STE_P_EROCTRL-Ditch-Protect-Mat-Blanket	31018	Ditch protection - mats/blankets-Line
STE_P_EROCTRL-A	31050	Erosion Control Linestyle A-Line
STE_P_EROCTRL-B	31051	Erosion Control Linestyle B-Line
STE_P_EROCTRL-Be	31052	Erosion Control Linestyle Be-Line
STE_P_EROCTRL-C	31053	Erosion Control Linestyle C-Line
STE_P_EROCTRL-Ch-Br	31054	Erosion Control Linestyle Ch-Br (Bituminous Treated Roving)-Line
STE_P_EROCTRL-Ch-C	31055	Erosion Control Linestyle Ch-C (Channel Concrete)-Line
STE_P_EROCTRL-Ch-PSRM	31056	Erosion Control Linestyle Ch-PSRM (Channel Perm Soil Rein Mat)-Line
STE_P_EROCTRL-Ch-Rp1	31057	Erosion Control Linestyle Ch-Rp1 (Channel Rip Rap Type 1)-Line
STE_P_EROCTRL-Ch-Rp3	31058	Erosion Control Linestyle Ch-Rp3 (Channel Rip Rap Type 3)-Line
STE_P_EROCTRL-Ch-TRM1	31059	Erosion Control Linestyle Ch-TRM1-Line
STE_P_EROCTRL-Ch-TRM2	31060	Erosion Control Linestyle Ch-TRM2-Line
STE_P_EROCTRL-Ch-V	31061	Erosion Control Linestyle Ch-V-Line
STE_P_EROCTRL-Di	31062	Erosion Control Linestyle Di (Diversion Channel)-Line
STE_P_EROCTRL-Dc-A	31063	Erosion Control Linestyle Dc-A (Diversion Channel Type A)-Line
STE_P_EROCTRL-Dc-B	31064	Erosion Control Linestyle Dc-B (Diversion Channel Type B)-Line
STE_P_EROCTRL-Dc-C	31065	Erosion Control Linestyle Dc-C (Diversion Channel Type C)-Line
STE_P_EROCTRL-Dn1	31066	Erosion Control Linestyle Dn1 (Down Drain Flexible)-Line
STE_P_EROCTRL-Dn2-A	31067	Erosion Control Linestyle Dn2-A (Down Drain Concrete)-Line

MicroStation Level Name	Level Reference Number	Description
Description		
Erosion Control - Continued		
STE_P_EROCTRL-Dn2-B	31068	Erosion Control Linestyle Dn2-B (Down Drain Concrete)-Line
STE_P_EROCTRL-Dn2-1	31069	Erosion Control Linestyle Dn2-1 (Down Drain Conc. Type 1)-Line
STE_P_EROCTRL-Dn2-2	31070	Erosion Control Linestyle Dn2-2 (Down Drain Conc. Type 2)-Line
STE_P_EROCTRL-Dn3	31071	Erosion Control Linestyle Dn3 (Down Drain Metal)-Line
STE_P_EROCTRL-Ds1	31072	Erosion Control Linestyle Ds1 (Temporary Mulch)-Line
STE_P_EROCTRL-Ds2	31073	Erosion Control Linestyle Ds2 (Temporary Grassing)-Line
STE_P_EROCTRL-Fe	31074	Erosion Control Linestyle Fe (Fence)-Line
STE_P_EROCTRL-Rdc	31075	Erosion Control Linestyle Rdc (Rip Rap Check Dams)-Line
STE_P_EROCTRL-Ps	31076	Erosion Control Linestyle Ps (Permanent Soil Reinf. Mat)-Line
STE_P_EROCTRL-S	31077	Erosion Control Linestyle S-Line
STE_P_EROCTRL-Sb	31078	Erosion Control Linestyle Sb (Silt Retention Barrier)-Line
STE_P_EROCTRL-SbF	31079	Erosion Control Linestyle SbF (Silt Ret. Barrier Floating)-Line
STE_P_EROCTRL-SbS	31080	Erosion Control Linestyle SbS (Silt Ret. Barrier Stacked)-Line
STE_P_EROCTRL-Sd1-A	31081	Erosion Control Linestyle Sd1-A (Silt Fence Type A)-Line
STE_P_EROCTRL-Sd1-B	31082	Erosion Control Linestyle Sd1-B (Silt Fence Type B)-Line
STE_P_EROCTRL-Sd1-Bb	31083	Erosion Control Linestyle Sd1-Bb (Brush Barrier)-Line
STE_P_EROCTRL-Sd1-C	31084	Erosion Control Linestyle Sd1-C (Silt Fence Type C)-Line
STE_P_EROCTRL-Sd1-Hb	31085	Erosion Control Linestyle Sd1-Hb (Sediment Barrier)-Line
STE_P_EROCTRL-Su	31086	Erosion Control Linestyle Su (Serrated Slopes)-Line
STE_P_EROCTRL-T	31087	Erosion Control Linestyle T-Line

MicroStation Level Name	Level Reference Number	Description
Description		
Erosion Control - Continued		
STE_P_EROCTRL-Ch-TRM-1-Line	31096	Erosion Control Linestyle TRM-1 (Temporary Soil Rein Mat 0-2 psf)-Line
STE_P_EROCTRL-Ch-TRM-2-Line	31097	Erosion Control Linestyle TRM-2 (Temporary Soil Rein Mat 0-4 psf)-Line
STE_P_EROCTRL-Ch-TRM-3-Line	31098	Erosion Control Linestyle TRM-3 (Temporary Soil Rein Mat 0-6 psf)-Line
STE_P_EROCTRL-Ch-TRM-4-Line	31099	Erosion Control Linestyle TRM-4 (Temporary Soil Rein Mat 0-8 psf)-Line
STE_P_EROCTRL-Ch-TRM-5-Line	31100	Erosion Control Linestyle TRM-5 (Temporary Soil Rein Mat 0-10 psf)-Line
STE_P_EROCTRL-Ch-TRM-6-Line	31101	Erosion Control Linestyle TRM-6 (Temporary Soil Rein Mat 0-12 psf)-Line
STE_P_EROCTRL-Ds3-Line	31102	Erosion Control Linestyle Ds3 (Permanent Grassing)-Line
On-Site Detours and Travelway Details		
STE_P_DETOUR-Text	31009	Detour name and centerline label (CL)-Text
STE_P_DETOUR-Dim	31006	Detour and travelway dimensions-Text
STE_P_DETOUR-Super-Label-Text	31008	Detour superelevation labels-Text
STE_P_DETOUR-Misc-Text	31007	Miscellaneous detail information-Text
On-Site Detours and Travelway Details - Continued		
STE_P_Temporary-Sediment-Basin-Line	31088	Temporary Sediment basin lines-Line
STE_P_Temporary-Sediment-Basin-Pnt-Symbol	31089	Temporary Sediment basins point symbol-Cell
STE_P_Temporary-Sediment-Basin-Pnt-Text	31090	Temporary Sediment basins point # text-Text
STE_P_Temporary-Sediment-Basin-Text	31091	Temporary Sediment basin description-Text
STE_P_Misc	31040	Miscellaneous Designer notes **(This level does not plot!)**

MicroStation Level Name	Level Reference Number	Description
Description		
Edge of Asphalt Pavement, Existing		
TOPO_E_TEAP-Line	32187	*K5* Edge of asphalt pavement, existing line-Line
TOPO_E_TEAP-Text	32188	*K37* Edge of asphalt pavement, existing line description-Text
TOPO_E_TEAP-Cell	32186	Edge of asphalt pavement, existing point symbol, # text, description, elevation-Cell
Edge of Asphalt Shoulder, Existing		
TOPO_E_TEAS-Line	32190	*K6* Edge of asphalt shoulder, existing line-Line
TOPO_E_TEAS-Text	32191	Edge of asphalt shoulder, existing line description-Text
TOPO_E_TEAS-Cell	32189	Edge of asphalt shoulder, existing point symbol, # text, description, elevation-Cell
Edge of Concrete Pavement, Existing		
TOPO_E_TECP-Line	32196	Edge of concrete pavement, existing line-Line
TOPO_E_TECP-Text	32197	Edge of concrete pavement, existing line description-Text
TOPO_E_TECP-Cell	32195	Edge of concrete pavement, existing point symbol, # text, description, elevation-Cell
Edge of Travel Lane, Existing		
TOPO_E_TETL-Line	32535	Edge of travel lane, existing line-Line
TOPO_E_TETL-Text	32536	Edge of travel lane, existing line description-Text
TOPO_E_TETL-Cell	32534	Edge of travel lane, existing point symbol, # text, description, elevation-Cell
		Photogramatric mapping codes are shown in *italics* in the
		level description field for topography levels. These codes are
		for use by the Department's Photogrametry Office **ONLY**.

MicroStation Level Name	Level Reference Number	Description
Description		
Crown of Road, Existing		
TOPO_E_TCOR-Line	35243	Crown of road, existing line-Line
TOPO_E_TCOR-Text	32544	Crown of road, existing line description-Text
TOPO_E_TCOR-Cell	32542	Crown of road, existing point symbol, # text, description, elevation-Cell
Edge of Dirt Road, Existing		
TOPO_E_TEDR-Line	32202	*K9* Edge of dirt road, existing line-Line
TOPO_E_TEDR-Text	32203	Edge of dirt road, existing line description-Text
TOPO_E_TEDR-Cell	32201	Edge of dirt road, existing point symbol, # text, description, elevation-Cell
Dirt Road, C/L, Existing		
TOPO_E_TDR-Line	32181	Dirt road, C/L, existing line-Line
TOPO_E_TDR-Text	32182	Dirt road, C/L, existing line description-Text
TOPO_E_TDR-Cell	32180	Dirt road, C/L, existing point symbol, # text, description, elevation-Cell
Edge of Surface Treatment, Existing		
TOPO_E_TEST-Line	32208	Edge of surface treatment road, existing line-Line
TOPO_E_TEST-Text	32209	Edge of surface treatment road, existing line description-Text
TOPO_E_TEST-Cell	32207	Edge of surface treatment road, existing point symbol, # text, description, elevation-Cell
		Photogramatric mapping codes are shown in *italics* in the
		level description field for topography levels. These codes are
		for use by the Department's Photogrametry Office **ONLY**.

MicroStation Level Name	Level Reference Number	Description
Description		
Edge of Dirt Drive, Existing		
TOPO_E_TEDD-Line	32199	Dirt drive, edge, existing line-Line
TOPO_E_TEDD-Text	32200	Dirt drive, edge, existing line description-Text
TOPO_E_TEDD-Cell	32198	Dirt drive, edge, existing point symbol, # text, description, elevation-Cell
Dirt Drive, C/L, Existing		
TOPO_E_TDD-Line	32178	Dirt drive, C/L, existing line-Line
TOPO_E_TDD-Text	32179	Dirt drive, C/L, existing line description-Text
TOPO_E_TDD-Cell	32177	Dirt drive, C/L, existing point symbol, # text, description, elevation-Cell
Edge of Asphalt Drive, Existing		
TOPO_E_TEAD-Line	32184	Edge of asphalt drive, existing line-Line
TOPO_E_TEAD-Text	32185	Edge of asphalt drive, existing line description-Text
TOPO_E_TEAD-Cell	32183	Edge of asphalt drive, existing point symbol, # text, description, elevation-Cell
Edge of Concrete Drive, Existing		
TOPO_E_TECD-Line	32193	*K7 K36* Edge of concrete drive, existing line-Line
TOPO_E_TECD-Text	32194	Edge of concrete drive, existing line description-Text
TOPO_E_TECD-Cell	32192	Edge of concrete drive, existing point symbol, # text, description, elevation-Cell
		Photogramatric mapping codes are shown in *italics* in the
		level description field for topography levels. These codes are
		for use by the Department's Photogrametry Office **ONLY**.

MicroStation Level Name	Level Reference Number	Description
Description		
Curb, Asphalt, Existing		
TOPO_E_TAC-Line	32121	Curb, asphalt, existing line-Line
TOPO_E_TAC-Text	32122	Curb, asphalt, existing line description-Text
TOPO_E_TAC-Cell	32120	Curb, asphalt, existing point symbol, # text, description, elevation-Cell
Curb & Gutter, F/L, Existing		
TOPO_E_TCGF-Line	32163	Curb & gutter, F/L, existing line-Line
TOPO_E_TCGF-Text	32164	Curb & gutter, F/L, existing line description-Text
TOPO_E_TCGF-Cell	32162	Curb & gutter, F/L, existing point symbol, # text, description, elevation-Cell
Curb & Gutter, Top, Existing		
TOPO_E_TCGT-Line	32166	*K154* Curb & gutter, top, existing line-Line
TOPO_E_TCGT-Text	32167	Curb & gutter, top, existing line description-Text
TOPO_E_TCGT-Cell	32165	Curb & gutter, top, existing point symbol, # text, description, elevation-Cell
Header Curb, Existing		
TOPO_E_THC-Line	32259	Header curb, existing line-Line
TOPO_E_THC-Text	32263	Header curb, existing line description-Text
TOPO_E_THC-Cell	32258	Header curb, existing point symbol, # text, description, elevation-Cell
		Photogramatric mapping codes are shown in *italics* in the
		level description field for topography levels. These codes are
		for use by the Department's Photogrametry Office **ONLY**.

MicroStation Level Name	Level Reference Number	Description
Description		
V-Gutter, Existing		
TOPO_E_TVG-Line	32341	V-gutter, existing line-Line
TOPO_E_TVG-Text	32342	V-gutter, existing line description-Text
TOPO_E_TVG-Cell	32340	V-gutter, existing point symbol, # text, description, elevation-Cell
Sidewalk, Edge, Existing		
TOPO_E_TSW-Line	32329	*K17* Sidewalk, edge, existing line-Line
TOPO_E_TSW-Text	32330	Sidewalk, edge, existing line description-Text
TOPO_E_TSW-Cell	32328	Sidewalk, edge, existing point symbol, # text, description, elevation-Cell
Guardrail, Existing		
TOPO_E_TGR-Line	32246	Guardrail, existing line-Line
TOPO_E_TGR-Text	32247	Guardrail, existing line description-Text
TOPO_E_TGR-Cell	32245	Guardrail, existing point symbol, # text, description, elevation-Cell
Bridge, Approach Slab, Edge		
TOPO_E_TBAS-Line	32124	Bridge approach slab, edge, existing line-Line
TOPO_E_TBAS-Text	32125	Bridge approach slab, edge, existing line description-Text
TOPO_E_TBAS-Cell	32123	Bridge approach slab, edge, existing point symbol, # text, description, elevation-Cell
		Photogramatric mapping codes are shown in *italics* in the
		level description field for topography levels. These codes are
		for use by the Department's Photogrametry Office **ONLY**.

MicroStation Level Name	Level Reference Number	Description
Description		
Bridge Gutter Line, Existing		
TOPO_E_TBGL-Line	32136	Bridge gutter line, existing line-Line
TOPO_E_TBGL-Text	32137	Bridge gutter line, existing line description-Text
TOPO_E_TBGL-Cell	32135	Bridge gutter line, existing point symbol, # text, description, elevation-Cell
Bridge End, Center		
TOPO_E_TBRDGCEN-Line	32145	Bridge end, center - existing line-Line
TOPO_E_TBRDGCEN-Text	32146	Bridge end, center - existing line text-Text
TOPO_E_TBRDGCEN-Cell	32144	Bridge end, center - existing cell-Cell
Bridge End, Corner		
TOPO_E_TBRDGCOR-Line	32148	*K14* Bridge end, corner - existing line-Line
TOPO_E_TBRDGCOR-Text	32149	Bridge end, corner - existing line text-Text
TOPO_E_TBRDGCOR-Cell	32147	Bridge end, corner - existing cell-Cell
Historical Monument		
TOPO_E_THM-Line	32265	Historical monument - existing point symbol, # text, description, elevation-Line
TOPO_E_THM-Text	32266	Historical monument - existing line description-Text
TOPO_E_THM-Cell	32264	*K40* Historical monument - existing point cell-Cell
		Photogramatric mapping codes are shown in *italics* in the
		level description field for topography levels. These codes are
		for use by the Department's Photogrametry Office **ONLY**.

MicroStation Level Name	Level Reference Number	Description
Description		
Flag Pole		
TOPO_E_TFP-Line	32223	Flag pole - existing point cell-Line
TOPO_E_TFP-Text	32224	Flag pole - existing line description-Text
TOPO_E_TFP-Cell	32222	Flag pole - existing point symbol, # text, description, elevation-Cell
Railroad Centerline, Existing		
TOPO_E_TRCL-Line	32305	Railroad centerline, existing line-Line
TOPO_E_TRCL-Text	32306	Railroad centerline, existing line description-Text
TOPO_E_TRCL-Cell	32304	Railroad centerline, existing point symbol, # text, description, elevation-Cell
Railroad, Top of Rail, Existing		
TOPO_E_TRCR-Line	32308	Railroad, top of rail, existing line-Line
TOPO_E_TRCR-Text	32309	Railroad, top of rail, existing line description-Text
TOPO_E_TRCR-Cell	32307	Railroad, top of rail, existing point symbol, # text, description, elevation-Cell
Railroad, Top of Rail (Mapping)		
TOPO_E_TRCRE-Line	32311	*K16 K161 Krr* Map top of Railroad rail, existing-Line
TOPO_E_TRCRE-Text	32312	Map top of Railroad rail, existing line description (Elevation, type, size, etc.)-Text
TOPO_E_TRCRE-Cell	32310	Map top of Railroad rail, existing point symbol, # text, description, elevation-Cell
		Photogramatric mapping codes are shown in *italics* in the
		level description field for topography levels. These codes are
		for use by the Department's Photogrametry Office **ONLY**.

MicroStation Level Name	Level Reference Number	Description
Description		
Railroad, Signal, Existing		
TOPO_E_TRCR-Sgnl-Cell	32539	Railroad, top of rail, existing signal point, # text, description, elevation-Cell
TOPO_E_TRCR-Sgnl-Line	32540	Railroad, top of rail, existing signal line-Line
TOPO_E_TRCR-Sgnl-Text	32541	Railroad, top of rail, existing signal line description-Text
Building Corner		
TOPO_E_TBLD-Line	32139	Building corner, existing line-Line
TOPO_E_TBLD-Text	32140	Building corner, existing line description-Text
TOPO_E_TBLD-Cell	32138	Building corner, existing point symbol, # text, description, elevation-Cell
Building Roof Line, Corner		
TOPO_E_TBLDRL-Line	32142	*K18b* Building roof line corner, existing line-Line
TOPO_E_TBLDRL-Text	32143	Building roof line corner, existing line description-Text
TOPO_E_TBLDRL-Cell	32141	Building roof line corner, existing point symbol, # text, description, elevation-Cell
Uncovered Deck, Existing		
TOPO_E_TUD-Line	32335	*K21* Uncovered deck, existing-Line
TOPO_E_TUD-Text	32336	Uncovered deck, existing line description (Elevation, type, size, etc.)-Text
TOPO_E_TUD-Cell	32334	Uncovered deck, existing point symbol, # text, description, elevation-Cell
		Photogramatric mapping codes are shown in *italics* in the
		level description field for topography levels. These codes are
		for use by the Department's Photogrametry Office **ONLY**.

MicroStation Level Name	Level Reference Number	Description
Description		
Steps, Existing		
TOPO_E_TS-Line	32317	Steps, existing-Line
TOPO_E_TS-Text	32318	Steps, existing line description (Elevation, type, size, etc.)-Text
TOPO_E_TS-Cell	32316	Steps, existing point symbol, # text, description, elevation-Cell
Brick Column, Exsiting		
TOPO_E_TBC-Line	32130	Brick column, existing-Line
TOPO_E_TBC-Text	32131	Brick column, existing line description (Elevation, type, size, etc.)-Text
TOPO_E_TBC-Cell	32129	Brick column, existing point symbol, # text, description, elevation-Cell
Floor Elevation, Existing		
TOPO_E_TFE-Line	32217	Floor elevation, existing-Line
TOPO_E_TFE-Text	32218	Floor elevation, existing line description (Elevation, type, size, etc.)-Text
TOPO_E_TFE-Cell	32216	Floor elevation, existing point symbol, # text, description, elevation-Cell
Septic Tank, Center		
TOPO_E_DSTC-Line	32067	Septic tank, existing-Line
TOPO_E_DSTC-Text	32068	Septic tank, existing line description (Elevation, type, size, etc.)-Text
TOPO_E_DSTC-Cell	32066	Septic tank, existing point symbol, # text, description, elevation-Cell
		Photogramatric mapping codes are shown in *italics* in the
		level description field for topography levels. These codes are
		for use by the Department's Photogrametry Office **ONLY**.

MicroStation Level Name	Level Reference Number	Description
Description		
Drain Lines, Existing		
TOPO_E_DDL-Line	32019	Drain lines, existing-Line
TOPO_E_DDL-Text	32020	Drain lines, existing line description (Elevation, type, size, etc.)-Text
TOPO_E_DDL-Cell	32018	Drain lines, existing point symbol, # text, description, elevation-Cell
Canopy, Existing		
TOPO_E_TCAN-Line	32151	Canopy, existing line-Line
TOPO_E_TCAN-Text	32152	Canopy, existing line description-Text
TOPO_E_TCAN-Cell	32150	Canopy, existing point symbol, # text, description, elevation-Cell
House Corner, Existing		
TOPO_E_THCR-Line	32262	House corner, existing line-Line
TOPO_E_THCR-Text	32263	House corner, existing line description-Text
TOPO_E_THCR-Cell	32261	House corner, existing point symbol, # text, description, elevation-Cell
House Roof Line Corner, Existing		
TOPO_E_THRL-Line	32268	House roof line corner, existing line-Line
TOPO_E_THRL-Text	32269	House roof line corner, existing line description-Text
TOPO_E_THRL-Cell	32267	House roof line corner, existing point symbol, # text, description, elevation-Cell
		Photogramatric mapping codes are shown in *italics* in the
		level description field for topography levels. These codes are
		for use by the Department's Photogrametry Office **ONLY**.

MicroStation Level Name	Level Reference Number	Description
Description		
Mobile Home Corner, Existing		
TOPO_E_TMHCR-Line	32286	Mobile home corner, existing line-Line
TOPO_E_TMHCR-Text	32287	Mobile home corner, existing line description-Text
TOPO_E_TMHCR-Cell	32285	Mobile home corner, existing point symbol, # text, description, elevation-Cell
Mobile Home Roof Line Corner, Existing		
TOPO_E_TMHRL-Line	32289	*K39a K39b* Mobile home roof line corner, existing line-Line
TOPO_E_TMHRL-Text	32290	Mobile home roof line corner, existing line description-Text
TOPO_E_TMHRL-Cell	32288	Mobile home roof line corner, existing point symbol, # text,description, elevation-Cell
Fence, Chain Link, Existing		
TOPO_E_TFCL-Line	32214	*K30* Fence, chain link, existing line-Line
TOPO_E_TFCL-Text	32215	Fence, chain link, existing line description-Text
TOPO_E_TFCL-Cell	32213	Fence, chain link, existing point symbol, # text, description, elevation-Cell
Fence, Wood, Existing		
TOPO_E_TFW-Line	32229	Fence, wood, existing line-Line
TOPO_E_TFW-Text	32230	Fence, wood, existing line description-Text
TOPO_E_TFW-Cell	32228	Fence, wood, existing point symbol, # text, description, elevation-Cell
		Photogramatric mapping codes are shown in *italics* in the
		level description field for topography levels. These codes are
		for use by the Department's Photogrametry Office **ONLY**.

MicroStation Level Name	Level Reference Number	Description
Description		
Fence, Barbed Wire, Existing		
TOPO_E_TFBW-Line	32211	Fence, barbed wire, existing line-Line
TOPO_E_TFBW-Text	32212	Fence, barbed wire, existing line description-Text
TOPO_E_TFBW-Cell	32210	Fence, barbed wire, existing point symbol, # text, description, elevation-Cell
Fence, Field Wire, Existing		
TOPO_E_TFFW-Line	32220	Fence, field wire, existing line-Line
TOPO_E_TFFW-Text	32221	Fence, field wire, existing line description-Text
TOPO_E_TFFW-Cell	32219	Fence, field wire, existing point symbol, # text, description, elevation-Cell
Fence, Vinyl (PVC), Exsiting		
TOPO_E_TVF-Line	32338	Vinyl (PVC Fence), existing - line-Line
TOPO_E_TVF-Text	32339	Vinyl (PVC Fence), existing line description (Elevation, type, size, etc.)-Text
TOPO_E_TVF-Cell	32337	Vinyl (PVC Fence), existing point symbol, # text, description, elevation-Cell
Gate, Existing		
TOPO_E_TG-Line	32232	Gate, existing-Line
TOPO_E_TG-Text	32233	Gate, existing line description (Elevation, type, size, etc.)-Text
TOPO_E_TG-Cell	32231	Gate, existing point symbol, # text, description, elevation-Cell
		Photogramatric mapping codes are shown in *italics* in the
		level description field for topography levels. These codes are
		for use by the Department's Photogrametry Office **ONLY**.

MicroStation Level Name	Level Reference Number	Description
Description		
Well, Existing		
TOPO_E_TWELL-Line	32344	Well, existing point point cell-Line
TOPO_E_TWELL-Text	32345	Well, existing line description-Text
TOPO_E_TWELL-Cell	32343	Well, existing point symbol, # text, description, elevation-Cell
Gasoline Filler Valve, Existing		
TOPO_E_TGFV-Line	32235	Gasoline filler valve, existing point cell-Line
TOPO_E_TGFV-Text	32236	Gasoline filler valve, existing line description-Text
TOPO_E_TGFV-Cell	32234	Gasoline filler valve, existing point symbol, # text, description, elevation-Cell
Gasoline Monitoring Well, Existing		
TOPO_E_TGMW-Line	32238	Gasoline monitoring well, existing point cell-Line
TOPO_E_TGMW-Text	32239	Gasoline monitoring well, existing line description-Text
TOPO_E_TGMW-Cell	32237	Gasoline monitoring well, existing point symbol, # text, description, elevation-Cell
Gasoline Pump, Existing		
TOPO_E_TGP-Line	32241	Gasoline pump, existing point cell-Line
TOPO_E_TGP-Text	32242	Gasoline pump, existing line description-Text
TOPO_E_TGP-Cell	32240	Gasoline pump, existing point symbol, # text, description, elevation-Cell
		Photogramatric mapping codes are shown in *italics* in the
		level description field for topography levels. These codes are
		for use by the Department's Photogrametry Office **ONLY**.

MicroStation Level Name	Level Reference Number	Description
Description		
Gasoline Pump Island, Existing		
TOPO_E_TGPI-Line	32244	Gasoline pump island, existing line-Line
TOPO_E_TGPI-Text	32245	Gasoline pump island, existing line description-Text
TOPO_E_TGPI-Cell	32243	Gasoline pump island, existing point symbol, # text, description, elevation-Cell
Fuel Tank, Existing		
TOPO_E_TFT-Line	32226	Fuel tank, existing-Line
TOPO_E_TFT-Text	32227	Fuel tank, existing line description (Elevation, type, size, etc.)-Text
TOPO_E_TFT-Cell	32225	Fuel tank - existing point symbol, # text, description, elevation-Cell
Gasoline Storage Tank, End, Existing		
TOPO_E_TGST-Line	32253	*K74* Gasoline storage tank, end, existing line-Line
TOPO_E_TGST-Text	32254	Gasoline storage tank, end, existing line description-Text
TOPO_E_TGST-Cell	32252	Gasoline storage tank, end, existing point symbol, # text, description, elevation-Cell
Gasoline Vent Pipe, Existing		
TOPO_E_TGVP-Line	32256	Gasoline vent pipe, existing point cell-Line
TOPO_E_TGVP-Text	32257	Gasoline vent pipe, existing line description-Text
TOPO_E_TGVP-Cell	32255	Gasoline vent pipe, existing point symbol, # text, description, elevation-Cell
		Photogramatric mapping codes are shown in *italics* in the
		level description field for topography levels. These codes are
		for use by the Department's Photogrametry Office **ONLY**.

MicroStation Level Name	Level Reference Number	Description
Description		
Culvert End, Flow Line		
TOPO_E_DCEF-Line	32007	Culvert end, F/L cell-Line
TOPO_E_DCEF-Text	32008	Culvert end, F/L line description (Elevation, type, size, etc.)-Text
TOPO_E_DCEF-Cell	32006	Culvert end, F/L point symbol, # text, description, elevation-Cell
Single Catch Basin, Gutter F/L		
TOPO_E_DCB-Line	32004	*K65* Single catch basin existing point cell-Line
TOPO_E_DCB-Text	32005	Single catch basin existing description (Elevation, type, size, etc.)-Text
TOPO_E_DCB-Cell	32003	*K65* Single catch basin existing point symbol, # text, description, elevation-Cell
Culvert, Wingwall End		
TOPO_E_DCWE-Line	32010	Culvert, wingwall end line/cell-Line
TOPO_E_DCWE-Text	32011	Culvert, wingwall end line description (Elevation, type, size, etc.)-Text
TOPO_E_DCWE-Cell	32009	Culvert, wingwall end point symbol, # text, description, elevation-Cell
Double Catch Basin, Gutter F/L		
TOPO_E_DDCB-Line	32013	Double catch basin existing point cell-Line
TOPO_E_DDCB-Text	32014	Double catch basin existing description (Elevation, type, size, etc.)-Text
TOPO_E_DDCB-Cell	32012	Double catch basin existing point symbol, # text, description, elevation-Cell
		Photogramatric mapping codes are shown in *italics* in the
		level description field for topography levels. These codes are
		for use by the Department's Photogrametry Office **ONLY**.

MicroStation Level Name	Level Reference Number	Description
Description		
Drop Inlet, Top		
TOPO_E_DDI-Line	32016	Drop inlet, top, existing cell-Line
TOPO_E_DDI-Text	32017	Drop inlet, top, existing description (Elevation, type, size, etc.)-Text
TOPO_E_DDI-Cell	32015	*K68a K68b* Drop inlet, top, existing point symbol, # text, description, elevation-Cell
Head Wall, End		
TOPO_E_DHWE-Line	32028	Head wall, end, existing cell-Line
TOPO_E_DHWE-Text	32029	Head wall, end, existing line description (Elevation, type, size, etc.)-Text
TOPO_E_DHWE-Cell	32027	*K67a K67b K69* Head wall, end, existing point symbol, # text, description, elevation-Cell
Junction Box, Top		
TOPO_E_DJB-Line	32034	Junction box, top, existing cell-Line
TOPO_E_DJB-Text	32035	Junction box, top, existing line description (Elevation, type, size, etc.)-Text
TOPO_E_DJB-Cell	32033	Junction box, top, existing point symbol, # text, description, elevations-Cell
Drainage Pipe, F/L, C		
TOPO_E_DPC-Line	32043	Drainage pipe, F/L, Concrete-Line
TOPO_E_DPC-Text	32044	Drainage pipe, F/L, Concrete-Text
TOPO_E_DPC-Cell	32042	Drainage pipe, F/L, Concrete-Cell
		Photogramatric mapping codes are shown in *italics* in the
		level description field for topography levels. These codes are
		for use by the Department's Photogrametry Office **ONLY**.

MicroStation Level Name	Level Reference Number	Description
Description		
Drainage Pipe, F/L, M		
TOPO_E_DPM-Line	32049	Drainage pipe, F/L, Metal-Line
TOPO_E_DPM-Text	32050	Drainage pipe, F/L, Metal-Text
TOPO_E_DPM-Cell	32048	Drainage pipe, F/L, Metal-Cell
Drainage Pipe, F/L, P		
TOPO_E_DPP-Line	32052	Drainage pipe, F/L, Plastic-Line
TOPO_E_DPP-Text	32053	Drainage pipe, F/L, Plastic-Text
TOPO_E_DPP-Cell	32051	Drainage pipe, F/L, Plastic-Cell
Ditch Flow Line (Mapping), Existing		
TOPO_E_MDITCHFL-Line	32079	*K43 K151* Map ditch flow line, existing-Line
TOPO_E_MDITCHFL-Text	32080	Map ditch flow line, existing line description (Elevation, type, size, etc.)-Text
TOPO_E_MDITCHFL-Cell	32078	Map ditch flow line, existing point symbol, # text, description, elevation-Cell
Paved Ditch, Exsiting		
TOPO_E_DPD-Line	32046	*K63* Paved ditch, existing-Line
TOPO_E_DPD-Text	32047	Paved ditch, existing line description (Elevation, type, size, etc.)-Text
TOPO_E_DPD-Cell	32045	Paved ditch, existing point symbol, # text, description, elevation-Cell
		Photogramatric mapping codes are shown in *italics* in the
		level description field for topography levels. These codes are
		for use by the Department's Photogrametry Office **ONLY**.

MicroStation Level Name	Level Reference Number	Description
Description		
Stream Bank Top		
TOPO_E_DSB-Line	32055	Stream bank top, existing line-Line
TOPO_E_DSB-Text	32056	Stream bank top, existing line description (Elevation, type, size, etc.)-Text
TOPO_E_DSB-Cell	32054	Stream bank top, existing point symbol, # text, description, elevation-Cell
Stream Center F/L		
TOPO_E_DSC-Line	32058	Stream center F/L, existing line-Line
TOPO_E_DSC-Text	32059	Stream center F/L, existing line description (Elevation, type, size, etc.)-Text
TOPO_E_DSC-Cell	32057	Stream center F/L, existing point symbol, # text, description, elevation-Cell
Stream Edge		
TOPO_E_DSE-Line	32061	*K41 K42* Stream edge, existing line-Line
TOPO_E_DSE-Text	32062	Stream edge, existing line description (Elevation, type, size, etc.)-Text
TOPO_E_DSE-Cell	32060	Stream edge, existing point symbol, # text, description, elevation-Cell
Top of Water Elevation		
TOPO_E_DWE-Line	32076	Top of water elevations, existing line-Line
TOPO_E_DWE-Text	32077	Top of water elevations, existing line description (Elevation, type, size, etc.)-Text
TOPO_E_DWE-Cell	32075	Top of water elevations, existing point symbol, # text, description, elevation-Cell
		Photogramatric mapping codes are shown in *italics* in the
		level description field for topography levels. These codes are
		for use by the Department's Photogrametry Office **ONLY**.

MicroStation Level Name	Level Reference Number	Description
Description		
Edge of Water		
TOPO_E_DEW-Line	32025	*K49 K151 K160 K162* Edge of water, existing line-Line
TOPO_E_DEW-Hatch-Line	32507	Edge of water, existing line-Line
TOPO_E_DEW-Text	32026	Edge of water, existing line description (Elevation, type, size, etc.)-Text
TOPO_E_DEW-Cell	32024	Edge of water, existing point symbol, # text, description, elevation-Cell
High Water Mark		
TOPO_E_DHWM-Line	32031	High water mark, existing line-Line
TOPO_E_DHWM-Text	32032	High water mark, existing line description (Elevation, type, size, etc.)-Text
TOPO_E_DHWM-Cell	32030	High water mark, existing point symbol, # text, description, elevation-Cell
Swamp Edge		
TOPO_E_DSWE-Line	32070	Swamp edge, existing line-Line
TOPO_E_DSWE-Text	32071	Swamp edge, existing line description (Elevation, type, size, etc.)-Text
TOPO_E_DSWE-Cell	32069	*K51 K54* Swamp edge, existing point symbol, # text, description, elevation-Cell
Misc. Drainage Feature		
TOPO_E_DMISC-Line	32037	Misc. drainage feature, existing line-Line
TOPO_E_DMISC-Text	32038	Misc. drainage feature, existing line description (Elevation, type, size, etc.)-Text
TOPO_E_DMISC-Cell	32036	Misc. drainage feature, existing point symbol, # text, description, elevation-Cell
		Photogramatric mapping codes are shown in *italics* in the
		level description field for topography levels. These codes are
		for use by the Department's Photogrametry Office **ONLY**.

MicroStation Level Name	Level Reference Number	Description
Description		
Wall Face, Existing		
TOPO_E_TWF-Line	32347	*K15* Wall face, existing line-Line
TOPO_E_TWF-Text	32348	Wall face, existing line description-Text
TOPO_E_TWF-Cell	32346	Wall face, existing point symbol, # text, description, elevation-Cell
Wall Face, Top, Existing		
TOPO_E_TWFT-Line	32353	*K29 K163* Wall face top, existing line-Line
TOPO_E_TWFT-Text	32354	Wall face top, existing line description-Text
TOPO_E_TWFT-Cell	32352	Wall face top, existing point symbol, # text, description, elevation-Cell
Wall Face, Bottom, Existing		
TOPO_E_TWFB-Line	32350	Wall face bottom, existing line-Line
TOPO_E_TWFB-Text	32351	Wall face bottom, existing line description-Text
TOPO_E_TWFB-Cell	32349	Wall face bottom, existing point symbol, # text, description, elevation-Cell
Satellite Dish, Existing		
TOPO_E_TSATDSH-Line	32320	Satellite dish, existing point cell-Line
TOPO_E_TSATDSH-Text	32321	Satellite dish, existing line description-Text
TOPO_E_TSATDSH-Cell	32319	*K22* Satellite dish, existing point symbol, # text, description, elevation-Cell
		Photogramatric mapping codes are shown in *italics* in the
		level description field for topography levels. These codes are
		for use by the Department's Photogrametry Office **ONLY**.

MicroStation Level Name	Level Reference Number	Description
Description		
Woods Line, Existing		
TOPO_E_TWL-Line	32356	Woods line, existing line-Line
TOPO_E_TWL-Text	32357	Woods line, existing line description-Text
TOPO_E_TWL-Cell	32355	Woods line, existing point symbol, # text, description, elevation-Cell
Tree, Center		
TOPO_E_TTRE-Line	32332	*K47* Tree, center, existing point cell-Line
TOPO_E_TTRE-Text	32333	Tree, center, existing line description-Text
TOPO_E_TTRE-Cell	32331	*K48* Tree, center, existing point symbol, # text, description, elevation-Cell
Grave		
TOPO_E_TGRV-Line	32250	Grave, existing line-Line
TOPO_E_TGRV-Text	32251	Grave, existing line description-Text
TOPO_E_TGRV-Cell	32249	Grave, existing point symbol, # text, description, elevation-Cell
Dam, Toe		
TOPO_E_DADB-Line	32001	Dam, toe line-Line
TOPO_E_DADB-Text	32002	Dam, toe line description-Text
TOPO_E_DADB-Cell	32000	Dam, toe point symbol, # text, description, elevation-Cell
		Photogramatric mapping codes are shown in *italics* in the
		level description field for topography levels. These codes are
		for use by the Department's Photogrametry Office **ONLY**.

MicroStation Level Name	Level Reference Number	Description
Description		
Dam, Top		
TOPO_E_DDT-Line	32022	*K28* Dam, top line-Line
TOPO_E_DDT-Text	32023	Dam, top line description-Text
TOPO_E_DDT-Cell	32021	Dam, top point symbol, # text, description, elevation-Cell
Spur Dike		
TOPO_E_DSPURDK-Line	32064	Spur dike, existing line-Line
TOPO_E_DSPURDK-Text	32065	Spur dike, existing line description (Elevation, type, size, etc.)-Text
TOPO_E_DSPURDK-Cell	32063	Spur dike, existing point symbol, # text, description, elevation-Cell
Marker, Miscellaneous		
TOPO_E_TMAR-Line	32283	Marker miscellaneous, existing point cell-Line
TOPO_E_TMAR-Text	32284	Marker miscellaneous, existing line description-Text
TOPO_E_TMAR-Cell	32282	Marker miscellaneous, existing point symbol, # text, dscrription, elevation-Cell
Mile Post, Highway		
TOPO_E_TMPH-Line	32296	Mile post, highway, existing point cell-Line
TOPO_E_TMPH-Text	32297	Mile post, highway, existing line description-Text
TOPO_E_TMPH-Cell	32295	*K10* Mile post, highway, existing point symbol, # text, description, elevation-Cell
		Photogramatric mapping codes are shown in *italics* in the
		level description field for topography levels. These codes are
		for use by the Department's Photogrametry Office **ONLY**.

MicroStation Level Name	Level Reference Number	Description
Description		
KM Post, Highway		
TOPO_E_TKMP-Line	32277	Kilometer post, highway-Line
TOPO_E_TKMP-Text	32278	Kilometer post, highway-Text
TOPO_E_TKMP-Cell	32276	Kilometer post, highway-Cell
Mile Post, Railroad		
TOPO_E_TMPR-Line	32299	Mile post, railroad, existing point cell-Line
TOPO_E_TMPR-Text	32300	Mile post, railroad, existing line description-Text
TOPO_E_TMPR-Cell	32298	Mile post, railroad, existing point symbol, # text, description, elevation-Cell
Sign, Center		
TOPO_E_TSC-Line	32323	Sign, center-Line
TOPO_E_TSC-Text	32324	Sign, center, existing line description-Text
TOPO_E_TSC-Cell	32322	Sign, center, existing point symbol, # text, description, elevation-Cell
Sign, End		
TOPO_E_TSE-Line	32326	*K24a K24b K24c* Sign, end-Line
TOPO_E_TSE-Text	32327	Sign, end-Text
TOPO_E_TSE-Cell	32325	*K13* Sign, end-Cell
		Photogramatric mapping codes are shown in *italics* in the
		level description field for topography levels. These codes are
		for use by the Department's Photogrametry Office **ONLY**.

MicroStation Level Name	Level Reference Number	Description
Description		
Irrigation Limit		
TOPO_E_TIRRLMT-Line	32271	Irrigation limit, existing line-Line
TOPO_E_TIRRLMT-Text	32272	Irrigation limit, existing line description-Text
TOPO_E_TIRRLMT-Cell	32270	Irrigation limit, existing point symbol, # text, description, elevation-Cell
Irrigation Pump Turning Point		
TOPO_E_TIRRPVTP-Line	32274	Irrigation pump turning point, existing point line/cell-Line
TOPO_E_TIRRPVTP-Text	32275	Irrigation pump turning point, existing line description-Text
TOPO_E_TIRRPVTP-Cell	32273	Irrigation pump turning point, existing point symbol, # text, description, elevation-Cell
Cultivation Line		
TOPO_E_TCUL-Line	32175	Cultivation line, existing line-Line
TOPO_E_TCUL-Text	32176	Cultivation line, existing line description-Text
TOPO_E_TCUL-Cell	32174	Cultivation line, existing point symbol, # text, description, elevation-Cell
Bridge Cap, Existing		
TOPO_E_TBCAP-Line	32127	Bridge cap, existing line-Line
TOPO_E_TBCAP-Text	32128	Bridge cap, existing line description-Text
TOPO_E_TBCAP-Cell	32126	Bridge cap, existing point symbol, # text, description, elevation-Cell
		Photogramatric mapping codes are shown in *italics* in the
		level description field for topography levels. These codes are
		for use by the Department's Photogrametry Office **ONLY**.

MicroStation Level Name	Level Reference Number	Description
Description		
Bridge Column, Corner, Existing		
TOPO_E_TBCL-Line	32133	Bridge column (corner), existing line/cell-Line
TOPO_E_TBCL-Text	32134	Bridge column (corner), existing line description-Text
TOPO_E_TBCL-Cell	32132	Bridge column (corner), existing point symbol, # text, description, elevation-Cell
Bridge Column, Center		
TOPO_E_TCOLC-Line	32169	Bridge column (center), existing line/cell-Line
TOPO_E_TCOLC-Text	32170	Bridge column (center), existing line description-Text
TOPO_E_TCOLC-Cell	32168	Bridge column (center), existing point symbol, # text, description, elevation-Cell
Bridge Column, Edge		
TOPO_E_TCOLE-Line	32172	Bridge column (edge), existing line/cell-Line
TOPO_E_TCOLE-Text	32173	Bridge column (edge), existing line description-Text
TOPO_E_TCOLE-Cell	32171	Bridge column (edge), existing point symbol, # text, description, elevation-Cell
Bridge End Roll		
TOPO_E_TENDROLL-Line	32205	Bridge, end roll, existing line-Line
TOPO_E_TENDROLL-Text	32206	Bridge, end roll, existing line description-Text
TOPO_E_TENDROLL-Cell	32204	Bridge, end roll, existing point symbol, # text, description, elevation-Cell
		Photogramatric mapping codes are shown in *italics* in the
		level description field for topography levels. These codes are
		for use by the Department's Photogrametry Office **ONLY**.

MicroStation Level Name	Level Reference Number	Description
Description		
Topo, Miscellaneous		
TOPO_E_TMISC-Pnt-Cell	32293	Topo, miscellaneous area, existing point cell-Cell
TOPO_E_TMISC-Line	32292	Topo, miscellaneous area, existing line-Line
TOPO_E_TMISC-Text	32294	Topo, miscellaneous area, existing line description-Text
TOPO_E_TMISC-Cell	32291	Topo, miscellaneous area, existing point symbol, # text, description, elevation-Cell
Overhead Signs		
TOPO_E_USTRPOL-Line	32416	Strain pole-Line
TOPO_E_USTRPOL-Text	32417	Strain pole-Text
TOPO_E_USTRPOL-Cell	32415	Strain pole-Cell
Overhead Electrical Line, Existing		
TOPO_E_UOEL-Line	32404	*K70* Overhead electrical line-Line
TOPO_E_UOEL-Text	32405	*K70t1* Overhead electrical line-Text
TOPO_E_UOEL-Cell	32403	Overhead electrical line-Cell
Overhead Telephone Line, Existing		
TOPO_E_UOTL-Line	32407	Overhead telephone line-Line
TOPO_E_UOTL-Text	32408	Overhead telephone line-Text
TOPO_E_UOTL-Cell	32406	Overhead telephone line-Cell
		Photogramatric mapping codes are shown in *italics* in the
		level description field for topography levels. These codes are
		for use by the Department's Photogrametry Office **ONLY**.

MicroStation Level Name	Level Reference Number	Description
Description		
Electrical Box, Existing		
TOPO_E_UELBOX-Line	32359	*K80* Electrical box-Line
TOPO_E_UELBOX-Text	32360	Electrical box-Text
TOPO_E_UELBOX-Cell	32358	Electrical box-Cell
Power Pole, Center		
TOPO_E_UPP-Line	32410	Power pole, center-Line
TOPO_E_UPP-Text	32411	Power pole, center-Text
TOPO_E_UPP-Cell	32409	*K72* Power pole, center-Cell
Light Pole, Center		
TOPO_E_ULP-Line	32374	Light pole, center-Line
TOPO_E_ULP-Text	32375	Light pole, center-Text
TOPO_E_ULP-Cell	32373	*K71 K73 K75* Light pole, center-Cell
Telephone Pole, Center		
TOPO_E_UTP-Line	32422	Telephone pole, center-Line
TOPO_E_UTP-Text	32423	Telephone pole, center-Text
TOPO_E_UTP-Cell	32421	Telephone pole, center-Cell
		Photogramatric mapping codes are shown in *italics* in the
		level description field for topography levels. These codes are
		for use by the Department's Photogrametry Office **ONLY**.

MicroStation Level Name	Level Reference Number	Description
Description		
Telephone Pedestal, Center		
TOPO_E_UTPD-Line	32425	Telephone pedestal, center-Line
TOPO_E_UTPD-Text	32426	Telephone pedestal, center-Text
TOPO_E_UTPD-Cell	32424	Telephone pedestal, center-Cell
Guy Pole, Center		
TOPO_E_UGP-Line	32371	Guy pole, center-Line
TOPO_E_UGP-Text	32372	Guy pole, center-Text
TOPO_E_UGP-Cell	32370	Guy pole, center-Cell
Pole Anchor		
TOPO_E_UPGA-Line	32368	Pole anchor-Line
TOPO_E_UPGA-Text	32369	Pole anchor-Text
TOPO_E_UPGA-Cell	32367	Pole anchor-Cell
Yard Light, Electrical		
TOPO_E_UYLE-Line	32434	Yard light, electrical-Line
TOPO_E_UYLE-Text	32435	Yard light, electrical-Text
TOPO_E_UYLE-Cell	32433	Yard light, electrical-Cell
		Photogramatric mapping codes are shown in *italics* in the
		level description field for topography levels. These codes are
		for use by the Department's Photogrametry Office **ONLY**.

MicroStation Level Name	Level Reference Number	Description
Description		
Yard Light, Gas		
TOPO_E_UYLG-Line	32437	Yard light, gas-Line
TOPO_E_UYLG-Text	32438	Yard light, gas-Text
TOPO_E_UYLG-Cell	32436	Yard light, gas-Cell
Water Meter, Center		
TOPO_E_UWM-Line	32428	Water meter, center-Line
TOPO_E_UWM-Text	32429	Water meter, center-Text
TOPO_E_UWM-Cell	32427	Water meter, center-Cell
Water Valve		
TOPO_E_UWV-Line	32431	Water valve-Line
TOPO_E_UWV-Text	32432	Water valve-Text
TOPO_E_UWV-Cell	32430	Water valve-Cell
Fire Hydrant, Center		
TOPO_E_UFH-Line	32362	Fire hydrant, center-Line
TOPO_E_UFH-Text	32363	Fire hydrant, center-Text
TOPO_E_UFH-Cell	32361	*K81* Fire hydrant, center-Cell
		Photogramatric mapping codes are shown in *italics* in the
		level description field for topography levels. These codes are
		for use by the Department's Photogrametry Office **ONLY**.

MicroStation Level Name	Level Reference Number	Description
Description		
Manhole, Storm Sewer, Top		
TOPO_E_UMHST-Line	32386	Manhole storm sewer, top-Line
TOPO_E_UMHST-Text	32387	Manhole storm sewer, top-Text
TOPO_E_UMHST-Cell	32385	*K66* Manhole storm sewer, top-Cell
Manhole, Storm Sewer, F/L		
TOPO_E_UMHSTF-Line	32389	Manhole storm sewer, F/L-Line
TOPO_E_UMHSTF-Text	32390	Manhole storm sewer, F/L-Text
TOPO_E_UMHSTF-Cell	32388	Manhole storm sewer, F/L-Cell
Manhole, Telephone, Top		
TOPO_E_UMHT-Line	32392	Manhole, telephone, top-Line
TOPO_E_UMHT-Text	32393	Manhole, telephone, top-Text
TOPO_E_UMHT-Cell	32391	Manhole, telephone, top-Cell
Manhole, Electrical, Top		
TOPO_E_UMHE-Line	32377	Manhole, electrical, top-Line
TOPO_E_UMHE-Text	32378	Manhole, electrical, top-Text
TOPO_E_UMHE-Cell	32376	Manhole, electrical, top-Cell
		Photogramatric mapping codes are shown in *italics* in the
		level description field for topography levels. These codes are
		for use by the Department's Photogrametry Office **ONLY**.

MicroStation Level Name	Level Reference Number	Description
Description		
Manhole, Sanitary Sewer, Top		
TOPO_E_UMHSS-Line	32380	Manhole, sanitary sewer, top-Line
TOPO_E_UMHSS-Text	32381	Manhole, sanitary sewer, top-Text
TOPO_E_UMHSS-Cell	32379	Manhole, sanitary sewer, top-Cell
Manhole, Sanitary Sewer, F/L		
TOPO_E_UMHSSF-Line	32383	Manhole, sanitary sewer, F/L-Line
TOPO_E_UMHSSF-Text	32384	Manhole, sanitary sewer, F/L-Text
TOPO_E_UMHSSF-Cell	32382	Manhole, sanitary sewer, F/L-Cell
Sanitary Sewer Line, Center		
TOPO_E_USSL-Line	32413	Sanitary sewer line, center-Line
TOPO_E_USSL-Text	32414	Sanitary sewer line, center-Text
TOPO_E_USSL-Cell	32412	Sanitary sewer line, center-Cell
Gas Meter, Center		
TOPO_E_UGM-Line	32365	Gas meter, center-Line
TOPO_E_UGM-Text	32366	Gas meter, center-Text
TOPO_E_UGM-Cell	32364	Gas meter, center-Cell
		Photogramatric mapping codes are shown in *italics* in the
		level description field for topography levels. These codes are
		for use by the Department's Photogrametry Office **ONLY**.

MicroStation Level Name	Level Reference Number	Description
Description		
Gas Valve, Center		
TOPO_E_UNGV-Line	32398	Gas valve, center-Line
TOPO_E_UNGV-Text	32399	Gas valve, center-Text
TOPO_E_UNGV-Cell	32397	*K89* Gas valve, center-Cell
Gas Vent Pipe		
TOPO_E_UNGVP-Line	32401	Sanitary vent pipe-Line
TOPO_E_UNGVP-Text	32402	Sanitary vent pipe-Text
TOPO_E_UNGVP-Cell	32400	Sanitary vent pipe-Cell
Gas Line Marker		
TOPO_E_UNGLM-Line	32395	Gas line marker-Line
TOPO_E_UNGLM-Text	32396	Gas line marker-Text
TOPO_E_UNGLM-Cell	32394	Gas line marker-Cell
Location Survey Control Delta		
TOPO_E_SLCD-Pnt#-Text	32112	Location survey control point # text, description, point elevation-Text
TOPO_E_SLCD-Line	32110	Location survey control line-Line
TOPO_E_SLCD-Line-Text	32111	Location survey control line description-Text
TOPO_E_SLCD-Cell	32109	Location survey control delta symbol-Cell
		Photogramatric mapping codes are shown in *italics* in the
		level description field for topography levels. These codes are
		for use by the Department's Photogrametry Office **ONLY**.

MicroStation Level Name	Level Reference Number	Description
Description		
District Survey Control Delta		
TOPO_E_SDCD-Pnt#-Text	32108	District survey control point # text, description, point elevation-Text
TOPO_E_SDCD-Line	32106	District survey control line (lines plot under another feature code)-Line
TOPO_E_SDCD-Line-Text	32107	District survey control line description-Text
TOPO_E_SDCD-Cell	32105	District survey control delta symbol-Cell
Control Re-Shot for Check		
TOPO_E_SCCHK-Line	32103	Control re-shot for check-Line
TOPO_E_SCCHK-Text	32104	Control re-shot for check-Text
TOPO_E_SCCHK-Cell	32102	Control re-shot for check-Cell
Bench Mark		
TOPO_E_SBNCHMK-Pnt#-Text	32100	Bench mark, point # text, description, elevation-Text
TOPO_E_SBNCHMK-Text	32101	Bench mark, point information-Text
TOPO_E_SBNCHMK-Cell	32099	Bench mark, point symbol-Cell
NGS Control Monument		
TOPO_E_SNGSCM-Pnt#-Text	32118	NGS control monument, point # text, description, elevation-Text
TOPO_E_SNGSCM-Text	32119	NGS control monument, point information-Text
TOPO_E_SNGSCM-Cell	32117	NGS control monument, point symbol-Cell
		Photogramatric mapping codes are shown in *italics* in the
		level description field for topography levels. These codes are
		for use by the Department's Photogrametry Office **ONLY**.

MicroStation Level Name	Level Reference Number	Description
Description		
Location Control Monument		
TOPO_E_SLCM-Pnt#-Text	32115	Location control monument, point # text, description, elevation-Text
TOPO_E_SLCM-Line	32114	Location control monument-Line
TOPO_E_SLCM-Text	32116	Location control monument, point information-Text
TOPO_E_SLCM-Cell	32113	Location control monument, point symbol-Cell
Construction Boundary, Active, Existing		
TOPO_E_TCBA-Line	32154	*K38* Construction boundary, active, existing line-Line
TOPO_E_TCBA-Text	32155	Construction boundary, active, existing line description-Text
TOPO_E_TCBA-Cell	32153	Construction boundary, active, existing point symbol, # text, description, elevation-Cell
Construction Boundary, Finished		
TOPO_E_TCBF-Line	32157	Construction boundary, finished, existing line-Line
TOPO_E_TCBF-Text	32158	Construction boundary, finished, existing line description-Text
TOPO_E_TCBF-Cell	32156	Construction boundary, finished, existing point symbol, # text, description, elevation-Cell
Limit Line, Existing		
TOPO_E_TLIML-Line	32280	*K88b* Limit line, existing line-Line
TOPO_E_TLIML-Text	32281	Limit line, existing line description-Text
TOPO_E_TLIML-Cell	32279	Limit line, existing point symbol, # text, description, elevation-Cell
		Photogramatric mapping codes are shown in *italics* in the
		level description field for topography levels. These codes are
		for use by the Department's Photogrametry Office **ONLY**.

MicroStation Level Name	Level Reference Number	Description
Description		
Job Limit Line (Mapping)		
TOPO_E_MJLL-Line	32085	*K150* Map job limit line, existing-Line
TOPO_E_MJLL-Text	32086	Map job limit line, existing line description (Elevation, type, size, etc.)-Text
TOPO_E_MJLL-Cell	32084	Map job limit line, existing point symbol, # text, description, elevation-Cell
Sew Line (Mapping)		
TOPO_E_MSEWLINE-Line	32097	*K157* Map SEW line, existing-Line
TOPO_E_MSEWLINE-Text	32098	Map sew line, existing line description (Elevation, type, size, etc.)-Text
TOPO_E_MSEWLINE-Cell	32096	Map sew line, existing point symbol, # text, description, elevation-Cell
Terrain Point on Break Line		
TOPO_E_TPBL-Line	32302	*K165* Terrain point on break line, existing line-Line
TOPO_E_TPBL-Text	32303	Terrain point on break line, existing line description-Text
TOPO_E_TPBL-Cell	32301	Terrain point on break line, existing point symbol, # text, description, elevation-Cell
		Photogramatric mapping codes are shown in *italics* in the
		level description field for topography levels. These codes are
		for use by the Department's Photogrametry Office **ONLY**.

MicroStation Level Name	Level Reference Number	Description
Description		
Random Terrain Point, Existing		
TOPO_E_TRP-Line	32314	Random terrain point, existing line-Line
TOPO_E_TRP-Text	32315	*K82* Random terrain point, existing line description-Text
TOPO_E_TRP-Cell	32313	*K82 K158* Random terrain point, existing point symbol, # text, description, elevation-Cell
Obscured Area		
TOPO_E_DOBSC-Line	32040	Obscured area-Line
TOPO_E_DOBSC-Text	32041	Obscured area-Text
TOPO_E_DOBSC-Cell	32039	Obscured area-Cell
Obscured Area (Mapping)		
TOPO_E_MOBSC-Line	32088	*K50 K159* Map obscured area, existing-Line
TOPO_E_MOBSC-Text	32089	Map obscured area, existing line description (Elevation, type, size, etc.)-Text
TOPO_E_MOBSC-Cell	32087	Map obscured area, existing point symbol, # text, description, elevation-Cell
Map Check, Ground		
TOPO_E_MPCKGRD-Line	32091	Map check ground-Line
TOPO_E_MPCKGRD-Text	32092	Map check ground-Text
TOPO_E_MPCKGRD-Cell	32090	Map check ground-Cell
		Photogramatric mapping codes are shown in *italics* in the
		level description field for topography levels. These codes are
		for use by the Department's Photogrametry Office **ONLY**.

MicroStation Level Name	Level Reference Number	Description
Description		
Map Check, Pavement		
TOPO_E_MPCKPAV-Line	32094	Map check pavement-Line
TOPO_E_MPCKPAV-Text	32095	Map check pavement-Text
TOPO_E_MPCKPAV-Cell	32093	Map check pavement-Cell
Surveyor Defined		
TOPO_E_X_SurveyorDefined-Line	32440	Surveyor Defined Value-Line
TOPO_E_X_SurveyorDefined-Text	32441	Surveyor Defined Value - Point Text-Text
TOPO_E_X_SurveyorDefined-Cell	32439	Surveyor Defined Value - Point Symbol-Cell
Surveyor Defined		
TOPO_E_XX-Line	32443	Surveyor defined value-Line
TOPO_E_XX-Text	32444	Surveyor defined value-Text
TOPO_E_XX-Cell	32442	Surveyor defined value-Cell
Edge of Concrete Shoulder		
TOPO_E_TECS-Line	32446	Edge of concrete shoulder, existing line-Line
TOPO_E_TECS-Text	32447	Edge of concrete shoulder, existing line description-Text
TOPO_E_TECS-Cell	32445	Edge of concrete shoulder, existing point symbol, # text, description, elevation-Cell
		Photogramatric mapping codes are shown in *italics* in the
		level description field for topography levels. These codes are
		for use by the Department's Photogrametry Office **ONLY**.

MicroStation Level Name	Level Reference Number	Description
Description		
Pool		
TOPO_E_POOL-Line	32449	*K41* Pool, existing line-Line
TOPO_E_POOL-Text	32450	Pool, existing line description-Text
TOPO_E_POOL-Cell	32448	Pool, existing point symbol, # text, description, elevation-Cell
Orchard		
TOPO_E_ORCH-Line	32452	*K26a, K26b* Orchard, existing line-Line
TOPO_E_ORCH-Text	32453	Orchard, existing line description-Text
TOPO_E_ORCH-Cell	32451	Orchard, existing point symbol, # text, description, elevation-Cell
Tree Line		
TOPO_E_TRLN-Line	32455	*K47* Tree line, center, existing point cell-Line
TOPO_E_TRLN-Text	32456	*K58* Tree line, center, existing line description-Text
TOPO_E_TRLN-Cell	32454	Tree line, center, existing point symbol, # text, description, elevation-Cell
Quarry		
TOPO_E_QUAR-Line	32458	*K33* Quarry, center, existing point cell-Line
TOPO_E_QUAR-Text	32459	Quarry, center, existing line description-Text
TOPO_E_QUAR-Cell	32457	*K34* Quarry, center, existing point symbol, # text, description, elevation-Cell
		Photogramatric mapping codes are shown in *italics* in the
		level description field for topography levels. These codes are
		for use by the Department's Photogrametry Office **ONLY**.

MicroStation Level Name	Level Reference Number	Description
Description		
Culvert odd Wingwall		
TOPO_E_DOCW-Line	32461	*K64* Culvert odd, wingwall end line/cell-Line
TOPO_E_DOCW-Text	32462	Culvert odd, wingwall end line description (Elevation, type, size, etc.)-Text
TOPO_E_DOCW-Cell	32460	Culvert odd, wingwall end point symbol, # text, description, elevation-Cell
Wall Barrier		
TOPO_E_TWBR-Line	32464	*K31* Wall barrier-Line
TOPO_E_TWBR-Text	32465	Wall barrier-Text
TOPO_E_TWBR-Cell	32463	Wall barrier-Cell
Curb Road		
TOPO_E_CRBR-Line	32467	*K8* Curb road, existing line-Line
TOPO_E_CRBR-Text	32468	Curb road, existing line description-Text
TOPO_E_CRBR-Cell	32466	Curb road, existing point symbol, # text, description, elevation-Cell
Foundation		
TOPO_E_FNDN-Line	32470	*K19a* Foundation, existing line-Line
TOPO_E_FNDN-Text	32471	Foundation, existing line description-Text
TOPO_E_FNDN-Cell	32469	Foundation, existing point symbol, # text, description, elevation-Cell
		Photogramatric mapping codes are shown in *italics* in the
		level description field for topography levels. These codes are
		for use by the Department's Photogrametry Office **ONLY**.

MicroStation Level Name	Level Reference Number	Description
Description		
Ruins		
TOPO_E_RUIN-Line	32473	*K19b* Ruins, existing line-Line
TOPO_E_RUIN-Text	32474	Ruins, existing line description-Text
TOPO_E_RUIN-Cell	32472	Ruins, existing point symbol, # text, description, elevation-Cell
Contours		
TOPO_E_CONT-Index-Line	32476	*K83* Index contour, existing line-Line
TOPO_E_CONT-Intermed-Line	32477	Intermediate contour, existing line-Line
TOPO_E_CONT-Depress-Line	32478	*K86* Depress contour, existing line-Line
TOPO_E_CONT-Hidden-Line	32479	*K87* Hidden contour, existing line-Line
TOPO_E_CONT-Text	32480	Contour, existing line description-Text
TOPO_E_CONT-Cell	32475	Contour, existing point symbol, # text, description, elevation-Cell
Elevations		
TOPO_E_ELEV-Line	32482	Elevation, existing line-Line
TOPO_E_ELEV-Text	32483	Elevation, existing line description-Text
TOPO_E_ELEV-Cell	32481	Elevation, existing point symbol, # text, description, elevation-Cell
		Photogramatric mapping codes are shown in *italics* in the
		level description field for topography levels. These codes are
		for use by the Department's Photogrametry Office **ONLY**.

MicroStation Level Name	Level Reference Number	Description
Description		
Tank		
TOPO_E_TANK-Line	32485	*K23* Tank, existing line-Line
TOPO_E_TANK-Text	32486	Tank, existing line description-Text
TOPO_E_TANK-Cell	32484	Tank, existing point symbol, # text, description, elevation-Cell
Ditch		
TOPO_E_DTCH-Line	32488	Ditch-Line
TOPO_E_DTCH-Text	32489	Ditch-Text
TOPO_E_DTCH-Cell	32487	Ditch-Cell
Hidden Ditch		
TOPO_E_DTCH-Hidden-Line	32491	*K45* Hidden ditch-Line
TOPO_E_DTCH-Hidden-Text	32492	Hidden ditch-Text
TOPO_E_DTCH-Hidden-Cell	32490	Hidden ditch-Cell
Wall / Fence		
TOPO_E_TWF-Line	32494	Wall / fence-Line
TOPO_E_TWF-Text	32495	Wall / fence-Text
TOPO_E_TWF-Cell	32493	Wall / fence-Cell
		Photogramatric mapping codes are shown in *italics* in the
		level description field for topography levels. These codes are
		for use by the Department's Photogrametry Office **ONLY**.

MicroStation Level Name	Level Reference Number	Description
Description		
Utility Cable Marker		
TOPO_E_UTCM-Line	32419	Utility cable marker-Line
TOPO_E_UTCM-Text	32420	Utility cable marker-Text
TOPO_E_UTCM-Cell	32418	Utility cable marker - Point Symbol-Cell
Cemetery Boundary Line		
TOPO_E_TCEM-Line	32160	*K27* Cemetery boundary line-Line
TOPO_E_TCEM-Text	32161	Cemetery boundary line-Text
TOPO_E_TCEM-Cell	32159	Cemetery boundary line-Cell
Wetland Boundary		
TOPO_E_DWB-Line	32073	Wetland boundary-Line
TOPO_E_DWB-Text	32074	Wetland boundary-Text
TOPO_E_DWB-Cell	32072	Wetland boundary-Cell
Miscellaneous Topography		
TOPO_E_MISC-Line	32082	Miscellaneous, existing-Line
TOPO_E_MISC-Text	32083	*K59 K88a* Miscellaneous, existing line description (Elevation, type, size, etc.)-Text
TOPO_E_MISC-Cell	32081	Miscellaneous, existing point symbol, # text, description, elevation-Cell
		Photogramatric mapping codes are shown in *italics* in the
		level description field for topography levels. These codes are
		for use by the Department's Photogrametry Office **ONLY**.

MicroStation Level Name	Level Reference Number	Description
Description		
Miscellaneous Topography - Continued		
TOPO_E_GOLF-Line	32499	*K39b* Golf Course-Line
TOPO_E_GOLF-Text	32500	Golf Course-Text
TOPO_E_GOLF-Cell	32498	Golf Course-Cell
TOPO_E_Basketball-Court-Line	32532	Basketball Court-Line
TOPO_E_Basketball-Court-Text	32533	Basketball Court-Text
TOPO_E_Basketball-Court-Cell	32501	Basketball Court-Cell
TOPO_E_Flow-Arrow-Cell	32502	*K56* Flow Arrow-Cell
TOPO_E_Iron-Pin-Placed-Cell	32503	Iron Pin Placed-Cell
TOPO_E_RIVER-TIC-MARK-Cell	32504	River Tic Mark-Cell
TOPO_E_WATER-SURFACE-Cell	32505	Water Surface-Cell
TOPO_E_Tic2-Text	32506	Grid Tic-Text
TOPO_E_Tic2-Cell	32496	Grid Tic-Cell
TOPO_E_BUILD-Line	32509	Building-Line
TOPO_E_BUILD-Text	32510	Building-Text
TOPO_E_BUILD-Cell	32508	Building-Cell
		Photogramatric mapping codes are shown in *italics* in the
		level description field for topography levels. These codes are
		for use by the Department's Photogrametry Office **ONLY**.

MicroStation Level Name	Level Reference Number	Description
Description		
Miscellaneous Topography - Continued		
TOPO_E_USIGNAL-Line	32512	Signal-Line
TOPO_E_USIGNAL-Text	32513	Signal-Text
TOPO_E_USIGNAL-Cell	32511	*K11* Signal-Cell
TOPO_E_RIDGE-Line	32515	*K46* Ridge-Line
TOPO_E_RIDGE-Text	32516	Ridge-Text
TOPO_E_RIDGE-Cell	32514	Ridge-Cell
TOPO_E_DITCH-Taper-Cell	32517	*K53* Ditch Taper-Cell
TOPO_E_UTIL-Line	32519	Utility Line-Line
TOPO_E_UTIL-Text	32520	Utility Line-Text
TOPO_E_UTIL-Cell	32518	*K78* Utility Line-Cell
TOPO_E_PHOTO-CTRL-Line	32522	Photo Control-Line
TOPO_E_PHOTO-CTRL-Text	32523	Photo Control-Text
TOPO_E_PHOTO-CTRL-Cell	32521	*K88c* Photo Control-Cell
		Photogramatric mapping codes are shown in *italics* in the
		level description field for topography levels. These codes are
		for use by the Department's Photogrametry Office **ONLY**.

MicroStation Level Name	Level Reference Number	Description
Description		
Miscellaneous Topography - Continued		
TOPO_E_TRAIL-Line	32525	Trail-Line
TOPO_E_TRAIL-Text	32526	Trail-Text
TOPO_E_TRAIL-Cell	32524	Trail-Cell
TOPO_E_TEL-Line	32528	*K152* Emergency Lane-Line
TOPO_E_TEL-Text	32529	Emergency Lane-Text
TOPO_E_TEL-Cell	32527	Emergency Lane-Cell
TOPO_E_TSCALE-Cell	32530	Scale Bar-Cell
TOPO_E_MSHEET-Cell	32531	Mapping Sheet-Cell
TOPO_E_TSTP-Line	32546	*K8* Existing road white line or stripe, existing line-Line
TOPO_E_TSTP-Text	32547	Existing road white line or stripe, existing line description-Text
TOPO_E_TSTP-Cell	32545	Existing road white line or stripe, existing point symbol, # text, description, elevation-Cell
TOPO_E_TRIVER-Line	32549	*K44* River edge interior boundary, existing line-Line
TOPO_E_TRIVER-Text	32550	River edge interior boundary, existing line description-Text
TOPO_E_TRIVER-Cell	32548	River edge interior boundary, existing point symbol, # text, description, elevation-Cell
		Photogramatric mapping codes are shown in *italics* in the
		level description field for topography levels. These codes are
		for use by the Department's Photogrametry Office **ONLY**.

MicroStation Level Name	Level Reference Number	Description
Description		
Miscellaneous Topography - Continued		
TOPO_E_TLAKE-Line	32552	*K45* Lake interior boundary, existing line-Line
TOPO_E_TLAKE-Text	32553	Lake interior boundary, existing line description-Text
TOPO_E_TLAKE-Cell	32551	Lake interior boundary, existing point symbol, # text, description, elevation-Cell
TOPO_E_DHDS-Cell	32569	Hidden drain line, existing point symbol, # text, description, elevation-Cell
TOPO_E_DHDS-Line	32570	*K68B* Hidden drain line, existing line-Line
TOPO_E_DHDS-Text	32571	Hidden drain line, existing line description-Text
TOPO_E_MLBL-Cell	32572	Model label name, existing point symbol, # text, description, elevation-Cell
TOPO_E_MLBL-Line	32573	*K88A* Model label name, existing line-Line
TOPO_E_MLBL-Text	32574	Model label name, existing line description-Text
TOPO_E_SBF-Cell	32581	Environmental X-Section, Stream Bank Full, existing point symbol, # text, description,
		elevation-Cell
TOPO_E_SBF-Line	32582	Environmental X-Section, Stream Bank Full, existing line-Line
TOPO_E_SBF-Text	32583	Environmental X-Section, Stream Bank Full, existing line description-Text
		Photogramatric mapping codes are shown in *italics* in the
		level description field for topography levels. These codes are
		for use by the Department's Photogrametry Office **ONLY**.

MicroStation Level Name	Level Reference Number	Description
Description		
Miscellaneous Topography - Continued		
TOPO_E_SXS-Cell	32584	Environmental X-Section, Stream X-Section, existing point symbol, # text, description,
		elevation-Cell
TOPO_E_SXS-Line	32585	Environmental X-Section, Stream X-Section, existing line-Line
TOPO_E_SXS-Text	32586	Environmental X-Section, Stream X-Section, existing line description-Text
Drainage Bottom of Ditch		
TOPO_E_DBOD-Cell	32587	Drainage Bottom of Ditch line, existing point symbol, # text, description, elevation-Cell
TOPO_E_DBOD-Line	32588	Drainage Bottom of Ditch line, existing line-Line
TOPO_E_DBOD-Text	32589	Drainage Bottom of Ditch line, existing line description-Text
Drainage Top of Ditch		
TOPO_E_DTOD-Cell	32590	Drainage Top of Ditch line, existing point symbol, # text, description, elevation-Cell
TOPO_E_DTOD-Line	32591	Drainage Top of Ditch line, existing line-Line
TOPO_E_DTOD-Text	32592	Drainage Top of Ditch line, existing line description-Text
		Photogramatric mapping codes are shown in *italics* in the
		level description field for topography levels. These codes are
		for use by the Department's Photogrametry Office **ONLY**.

MicroStation Level Name	Level Reference Number	Description
Description		
Typical Sections, Existing		
Ground		
TYPS_E_Line-Exist-Grnd-Cell	34500	Existing Ground Lines-Cell
TYPS_E_Line-Exist-Grnd-Line	34501	Existing Ground Lines-Line
TYPS_E_Line-Exist-Grnd-Text	34502	Existing Ground Lines-Text
Asphalt		
TYPS_E_Line-Exist-Asph-Cell	34503	Existing Asphalt-Cell
TYPS_E_Line-Exist-Asph-Line	34504	Existing Asphalt-Line
TYPS_E_Line-Exist-Asph-Text	34505	Existing Asphalt-Text
Concrete		
TYPS_E_Line-Exist-Conc-Cell	34506	Existing Concrete-Cell
TYPS_E_Line-Exist-Conc-Line	34507	Existing Concrete-Line
TYPS_E_Line-Exist-Conc-Text	34508	Existing Concrete-Text
Labels etc.		
TYPS_E_Slope-Label-Dim-Cell	34515	Existing Dimemsions, Cross Slopes and Slope Labels-Cell
TYPS_E_Slope-Label-Dim-Line	34516	Existing Dimemsions, Cross Slopes and Slope Labels-Line
TYPS_E_Slope-Label-Dim-Text	34517	Existing Dimemsions, Cross Slopes and Slope Labels-Text

MicroStation Level Name	Level Reference Number	Description
Description		
Typical Sections, Existing - Continued		
Levels not used		
TYPS_E_Line-Exist-Grass-Cell	34509	Existing Grassed-Cell **(NOT FOR USE)**
TYPS_E_Line-Exist-Grass-Line	34510	Existing Grassed-Line **(NOT FOR USE)**
TYPS_E_Line-Exist-Grass-Text	34511	Existing Grassed-Text **(NOT FOR USE)**
TYPS_E_Line-Exist-Subgrade-Cell	34512	Existing Subgrade-Cell **(NOT FOR USE)**
TYPS_E_Line-Exist-Subgrade-Line	34513	Existing Subgrade-Line **(NOT FOR USE)**
TYPS_E_Line-Exist-Subgrade-Text	34514	Existing Subgrade-Text **(NOT FOR USE)**
Typical Sections, Proposed		
Subgrade		
TYPS_P_Line-Subgrade-Cell	34020	Proposed Subgrade-Cell
TYPS_P_Line-Subgrade	34004	Proposed Subgrade-Line
TYPS_P_Line-Subgrade-Text	34021	Proposed Subgrade-Text
Asphalt		
TYPS_P_Line-Fin-Grade-Asph-Cell	34014	Finished Grade Asphalt-Cell
TYPS_P_Line-Fin-Grade-Asph	34001	Finished Grade Asphalt-Line
TYPS_P_Line-Fin-Grade-Asph-Text	34015	Finished Grade Asphalt-Text
Concrete		
TYPS_P_Line-Fin-Grade-Conc-Cell	34016	Finished Grade Concrete-Cell
TYPS_P_Line-Fin-Grade-Conc	34002	Finished Grade Concrete-Line
TYPS_P_Line-Fin-Grade-Conc-Text	34017	Finished Grade Concrete-Text

MicroStation Level Name	Level Reference Number	Description
Description		
Grassed		
TYPS_P_Line-Fin-Grade-Grass-Cell	34018	Finished Grade Grassed-Cell
TYPS_P_Line-Fin-Grade-Grass	34003	Finished Grade Grassed-Line
TYPS_P_Line-Fin-Grade-Grass-Text	34019	Finished Grade Grassed-Text
Vehicles/Pedestrians		
TYPS_P_Vehicle	34010	Vehicles-Cell
TYPS_P_Pedestrian	34006	Pedestrians-Cell
Labels etc.		
TYPS_P_Pvmt-Dsgn-Legend	34007	Pavement Design Legend-Cell
TYPS_P_Pvmt-Dsgn-Legend-Line	34022	Pavement Design Legend-Line
TYPS_P_Pvmt-Dsgn-Legend-Text	34023	Pavement Design Legend-Text
TYPS_P_Slope-Label-Dim-Cell	34024	Dimensions, Cross Slopes and Slope Labels-Cell
TYPS_P_Slope-Label-Dim-Line	34025	Dimensions, Cross Slopes and Slope Labels-Line
TYPS_P_Slope-Label-Dim	34008	Dimensions, Cross Slopes and Slope Labels-Text
TYPS_P_Traf-Flow-Arrow	34009	Traffic Flow Arrows-Cell
TYPS_P_Misc-Note-Text	34005	Miscellaneous Notes-Text
TYPS_P_Misc	34011	Miscellaneous Designer notes **(This level does not plot!)**

MicroStation Level Name	Level Reference Number	Description
Description		
Underground Utilities, Existing		
UTLE_E_Elec-Cell	35030	Electrical cell-Cell
UTLE_E_UG-Elec-Text	35034	Electrical (Underground) [Text-label,size,type]-Text
UTLE_E_UG-Elec-Line	35031	Electrical (Underground) line-Line
UTLE_E_UG-Elec-Line-Qual-B	35032	Electrical (Underground) line [Quality Level B]-Line
UTLE_E_UG-Elec-Line-Qual-C	35033	Electrical (Underground) line [Quality Level C]-Line
UTLE_E_Elec-Vault-Line	35286	Electrical Vault line-Line
UTLE_E_Gas-Cell	35035	Gas cell-Cell
UTLE_E_UG-Gas-Text	35054	Gas (Underground) [Text-label,size,type]-Text
UTLE_E_UG-Gas-Line	35036	Gas (Underground) line-Line
UTLE_E_UG-Gas-Line-Qual-B	35052	Gas (Underground) line [Quality Level B]-Line
UTLE_E_UG-Gas-Line-Qual-C	35053	Gas (Underground) line [Quality Level C]-Line
*UTLE_E_UG-Gas-Line-24	35037	24 inch Underground Gas line - 20 Scale Plans-Line
^UTLE_E_UG-Gas-Line-24-50	35196	24 inch Underground Gas line - 50 Scale Plans-Line
*UTLE_E_UG-Gas-Line-24-Qual-B	35038	24 inch Underground Gas line [Quality Level B] - 20 Scale Plans-Line
^UTLE_E_UG-Gas-Line-24-Qual-B-50	35197	24 inch Underground Gas line [Quality Level B] - 50 Scale Plans-Line
*UTLE_E_UG-Gas-Line-24-Qual-C	35039	24 inch Underground Gas line [Quality Level C] - 20 Scale Plans-Line
^UTLE_E_UG-Gas-Line-24-Qual-C-50	35198	24 inch Underground Gas line [Quality Level C] - 50 Scale Plans-Line
* Denotes level for use in 20 Scale Plans.		
^ Denotes level for use in 50 Scale Plans.		

MicroStation Level Name	Level Reference Number	Description
Description		
Underground Utilities, Existing - Continued		
*UTLE_E_UG-Gas-Line-30	35040	30 inch Underground Gas line - 20 Scale Plans-Line
^UTLE_E_UG-Gas-Line-30-50	35199	30 inch Underground Gas line - 50 Scale Plans-Line
*UTLE_E_UG-Gas-Line-30-Qual-B	35041	30 inch Underground Gas line [Quality Level B] - 20 Scale Plans-Line
^UTLE_E_UG-Gas-Line-30-Qual-B-50	35200	30 inch Underground Gas line [Quality Level B] - 50 Scale Plans-Line
*UTLE_E_UG-Gas-Line-30-Qual-C	35042	30 inch Underground Gas line [Quality Level C] - 20 Scale Plans-Line
^UTLE_E_UG-Gas-Line-30-Qual-C-50	35201	30 inch Underground Gas line [Quality Level C] - 50 Scale Plans-Line
*UTLE_E_UG-Gas-Line-36	35043	36 inch Underground Gas line - 20 Scale Plans-Line
^UTLE_E_UG-Gas-Line-36-50	35202	36 inch Underground Gas line - 50 Scale Plans-Line
*UTLE_E_UG-Gas-Line-36-Qual-B	35044	36 inch Underground Gas line [Quality Level B] - 20 Scale Plans-Line
^UTLE_E_UG-Gas-Line-36-Qual-B-50	35203	36 inch Underground Gas line [Quality Level B] - 50 Scale Plans-Line
*UTLE_E_UG-Gas-Line-36-Qual-C	35045	36 inch Underground Gas line [Quality Level C] - 20 Scale Plans-Line
^UTLE_E_UG-Gas-Line-36-Qual-C-50	35204	36 inch Underground Gas line [Quality Level C] - 50 Scale Plans-Line
*UTLE_E_UG-Gas-Line-42	35046	42 inch Underground Gas line - 20 Scale Plans-Line
^UTLE_E_UG-Gas-Line-42-50	35205	42 inch Underground Gas line - 50 Scale Plans-Line
*UTLE_E_UG-Gas-Line-42-Qual-B	35047	42 inch Underground Gas line [Quality Level B] - 20 Scale Plans-Line
^UTLE_E_UG-Gas-Line-42-Qual-B-50	35206	42 inch Underground Gas line [Quality Level B] - 50 Scale Plans-Line
*UTLE_E_UG-Gas-Line-42-Qual-C	35048	42 inch Underground Gas line [Quality Level C] - 20 Scale Plans-Line
^UTLE_E_UG-Gas-Line-42-Qual-C-50	35207	42 inch Underground Gas line [Quality Level C] - 50 Scale Plans-Line
* Denotes level for use in 20 Scale Plans.		
^ Denotes level for use in 50 Scale Plans.		

MicroStation Level Name	Level Reference Number	Description
Description		
Underground Utilities, Existing - Continued		
*UTLE_E_UG-Gas-Line-48	35049	48 inch Underground Gas line - 20 Scale Plans-Line
^UTLE_E_UG-Gas-Line-48-50	35208	48 inch Underground Gas line - 50 Scale Plans-Line
*UTLE_E_UG-Gas-Line-48-Qual-B	35050	48 inch Underground Gas line [Quality Level B] - 20 Scale Plans-Line
^UTLE_E_UG-Gas-Line-48-Qual-B-50	35209	48 inch Underground Gas line [Quality Level B] - 50 Scale Plans-Line
*UTLE_E_UG-Gas-Line-48-Qual-C	35051	48 inch Underground Gas line [Quality Level C] - 20 Scale Plans-Line
^UTLE_E_UG-Gas-Line-48-Qual-C-50	35210	48 inch Underground Gas line [Quality Level C] - 50 Scale Plans-Line
UTLE_E_Traf-Ctrl-Cell	35125	Traffic Control cell-Cell
UTLE_E_UG-Traf-Ctrl-Text	35129	Traffic Control (Underground) [Text-label,size,type]-Text
UTLE_E_UG-Traf-Ctrl-Line	35126	Traffic Control (Underground) line-Line
UTLE_E_UG-Traf-Ctrl-Line-Qual-B	35127	Traffic Control (Underground) line [Quality Level B]-Line
UTLE_E_UG-Traf-Ctrl-Line-Qual-C	35128	Traffic Control (Underground) line [Quality Level C]-Line
UTLE_E_San-Swr-Cell	35080	Sanitary Sewer cell-Cell
UTLE_E_UG-San-Swr-Text	35099	Sanitary Sewer (Underground) [Text-label,size,type]-Text
UTLE_E_UG-San-Swr-Line	35081	Sanitary Sewer (Underground) line-Line
UTLE_E_UG-San-Swr-Line-Qual-B	35097	Sanitary Sewer (Underground) line [Quality Level B]-Line
UTLE_E_UG-San-Swr-Line-Qual-C	35098	Sanitary Sewer (Underground) line [Quality Level C]-Line
* Denotes level for use in 20 Scale Plans.		
^ Denotes level for use in 50 Scale Plans.		

MicroStation Level Name	Level Reference Number	Description
Description		
Underground Utilities, Existing - Continued		
*UTLE_E_UG-San-Swr-Line-24	35082	24 inch Underground Sanitary Sewer line - 20 Scale Plans-Line
^UTLE_E_UG-San-Swr-Line-24-50	35226	24 inch Underground Sanitary Sewer line - 50 Scale Plans-Line
*UTLE_E_UG-San-Swr-Line-24-Qual-B	35083	24 inch Underground Sanitary Sewer line [Quality Level B] - 20 Scale Plans-Line
^UTLE_E_UG-San-Swr-Line-24-Qual-B-50	35227	24 inch Underground Sanitary Sewer line [Quality Level B] - 50 Scale Plans-Line
*UTLE_E_UG-San-Swr-Line-24-Qual-C	35084	24 inch Underground Sanitary Sewer line [Quality Level C] - 20 Scale Plans-Line
^UTLE_E_UG-San-Swr-Line-24-Qual-C-50	35228	24 inch Underground Sanitary Sewer line [Quality Level C] - 50 Scale Plans-Line
*UTLE_E_UG-San-Swr-Line-30	35085	30 inch Underground Sanitary Sewer line - 20 Scale Plans-Line
^UTLE_E_UG-San-Swr-Line-30-50	35229	30 inch Underground Sanitary Sewer line - 50 Scale Plans-Line
*UTLE_E_UG-San-Swr-Line-30-Qual-B	35086	30 inch Underground Sanitary Sewer line [Quality Level B] - 20 Scale Plans-Line
^UTLE_E_UG-San-Swr-Line-30-Qual-B-50	35230	30 inch Underground Sanitary Sewer line [Quality Level B] - 50 Scale Plans-Line
*UTLE_E_UG-San-Swr-Line-30-Qual-C	35087	30 inch Underground Sanitary Sewer line [Quality Level C] - 20 Scale Plans-Line
^UTLE_E_UG-San-Swr-Line-30-Qual-C-50	35231	30 inch Underground Sanitary Sewer line [Quality Level C] - 50 Scale Plans-Line
*UTLE_E_UG-San-Swr-Line-36	35088	36 inch Underground Sanitary Sewer line - 20 Scale Plans-Line
^UTLE_E_UG-San-Swr-Line-36-50	35232	36 inch Underground Sanitary Sewer line - 50 Scale Plans-Line
*UTLE_E_UG-San-Swr-Line-36-Qual-B	35089	36 inch Underground Sanitary Sewer line [Quality Level B] - 20 Scale Plans-Line
^UTLE_E_UG-San-Swr-Line-36-Qual-B-50	35233	36 inch Underground Sanitary Sewer line [Quality Level B] - 50 Scale Plans-Line
*UTLE_E_UG-San-Swr-Line-36-Qual-C	35090	36 inch Underground Sanitary Sewer line [Quality Level C] - 20 Scale Plans-Line
^UTLE_E_UG-San-Swr-Line-36-Qual-C-50	35234	36 inch Underground Sanitary Sewer line [Quality Level C] - 50 Scale Plans-Line
* Denotes level for use in 20 Scale Plans.		
^ Denotes level for use in 50 Scale Plans.		

MicroStation Level Name	Level Reference Number	Description
Description		
Underground Utilities, Existing - Continued		
*UTLE_E_UG-San-Swr-Line-42	35091	42 inch Underground Sanitary Sewer line - 20 Scale Plans-Line
^UTLE_E_UG-San-Swr-Line-42-50	35235	42 inch Underground Sanitary Sewer line - 50 Scale Plans-Line
*UTLE_E_UG-San-Swr-Line-42-Qual-B	35092	42 inch Underground Sanitary Sewer line [Quality Level B] - 20 Scale Plans-Line
^UTLE_E_UG-San-Swr-Line-42-Qual-B-50	35236	42 inch Underground Sanitary Sewer line [Quality Level B] - 50 Scale Plans-Line
*UTLE_E_UG-San-Swr-Line-42-Qual-C	35093	42 inch Underground Sanitary Sewer line [Quality Level C] - 20 Scale Plans-Line
^UTLE_E_UG-San-Swr-Line-42-Qual-C-50	35237	42 inch Underground Sanitary Sewer line [Quality Level C] - 50 Scale Plans-Line
*UTLE_E_UG-San-Swr-Line-48	35094	48 inch Underground Sanitary Sewer line - 20 Scale Plans-Line
^UTLE_E_UG-San-Swr-Line-48-50	35238	48 inch Underground Sanitary Sewer line - 50 Scale Plans-Line
*UTLE_E_UG-San-Swr-Line-48-Qual-B	35095	48 inch Underground Sanitary Sewer line [Quality Level B] - 20 Scale Plans-Line
^UTLE_E_UG-San-Swr-Line-48-Qual-B-50	35239	48 inch Underground Sanitary Sewer line [Quality Level B] - 50 Scale Plans-Line
*UTLE_E_UG-San-Swr-Line-48-Qual-C	35096	48 inch Underground Sanitary Sewer line [Quality Level C] - 20 Scale Plans-Line
^UTLE_E_UG-San-Swr-Line-48-Qual-C-50	35240	48 inch Underground Sanitary Sewer line [Quality Level C] - 50 Scale Plans-Line
* Denotes level for use in 20 Scale Plans.		
^ Denotes level for use in 50 Scale Plans.		

MicroStation Level Name	Level Reference Number	Description
Description		
Underground Utilities, Existing - Continued		
UTLE_E_San-Force-Main-Cell	35075	Sanitary Force Main cell-Cell
UTLE_E_UG-San-Force-Main-Text	35079	Sanitary Force Main (Underground) [Text-label,size,type]-Text
UTLE_E_UG-San-Force-Main-Line	35076	Sanitary Force Main (Underground) line-Line
UTLE_E_UG-San-Force-Main-Line-Qual-B	35077	Sanitary Force Main (Underground) line [Quality Level B]-Line
UTLE_E_UG-San-Force-Main-Line-Qual-C	35078	Sanitary Force Main (Underground) line [Quality Level C]-Line
UTLE_E_Wat-Cell	35138	Water cell-Cell
UTLE_E_UG-Wat-Text	35177	Water (Underground) [Text-label,size,type]
UTLE_E_UG-Wat-Line	35139	Water (Underground) line-Line
UTLE_E_UG-Wat-Line-Qual-B	35155	Water (Underground) line [Quality Level B]-Line
UTLE_E_UG-Wat-Line-Qual-C	35156	Water (Underground) line [Quality Level C]-Line
*UTLE_E_UG-Wat-Line-24	35140	24 inch Underground Water line - 20 Scale Plans-Line
^UTLE_E_UG-Wat-Line-24-50	35256	24 inch Underground Water line - 50 Scale Plans-Line
*UTLE_E_UG-Wat-Line-24-Qual-B	35141	24 inch Underground Water line [Quality Level B] - 20 Scale Plans-Line
^UTLE_E_UG-Wat-Line-24-Qual-B-50	35257	24 inch Underground Water line [Quality Level B] - 50 Scale Plans-Line
*UTLE_E_UG-Wat-Line-24-Qual-C	35142	24 inch Underground Water line [Quality Level C] - 20 Scale Plans-Line
^UTLE_E_UG-Wat-Line-24-Qual-C-50	35258	24 inch Underground Water line [Quality Level C] - 50 Scale Plans-Line
* Denotes level for use in 20 Scale Plans.		
^ Denotes level for use in 50 Scale Plans.		

MicroStation Level Name	Level Reference Number	Description
Description		
Underground Utilities, Existing - Continued		
*UTLE_E_UG-Wat-Line-30	35143	30 inch Underground Water line - 20 Scale Plans-Line
^UTLE_E_UG-Wat-Line-30-50	35259	30 inch Underground Water line - 50 Scale Plans-Line
*UTLE_E_UG-Wat-Line-30-Qual-B	35144	30 inch Underground Water line [Quality Level B] - 20 Scale Plans-Line
^UTLE_E_UG-Wat-Line-30-Qual-B-50	35260	30 inch Underground Water line [Quality Level B] - 50 Scale Plans-Line
*UTLE_E_UG-Wat-Line-30-Qual-C	35145	30 inch Underground Water line [Quality Level C] - 20 Scale Plans-Line
^UTLE_E_UG-Wat-Line-30-Qual-C-50	35261	30 inch Underground Water line [Quality Level C] - 50 Scale Plans-Line
*UTLE_E_UG-Wat-Line-36	35146	36 inch Underground Water line - 20 Scale Plans-Line
^UTLE_E_UG-Wat-Line-36-50	35262	36 inch Underground Water line - 50 Scale Plans-Line
*UTLE_E_UG-Wat-Line-36-Qual-B	35147	36 inch Underground Water line [Quality Level B] - 20 Scale Plans-Line
^UTLE_E_UG-Wat-Line-36-Qual-B-50	35263	36 inch Underground Water line [Quality Level B] - 50 Scale Plans-Line
*UTLE_E_UG-Wat-Line-36-Qual-C	35148	36 inch Underground Water line [Quality Level C] - 20 Scale Plans-Line
^UTLE_E_UG-Wat-Line-36-Qual-C-50	35264	36 inch Underground Water line [Quality Level C] - 50 Scale Plans-Line
*UTLE_E_UG-Wat-Line-42	35149	42 inch Underground Water line - 20 Scale Plans-Line
^UTLE_E_UG-Wat-Line-42-50	35265	42 inch Underground Water line - 50 Scale Plans-Line
*UTLE_E_UG-Wat-Line-42-Qual-B	35150	42 inch Underground Water line [Quality Level B] - 20 Scale Plans-Line
^UTLE_E_UG-Wat-Line-42-Qual-B-50	35266	42 inch Underground Water line [Quality Level B] - 50 Scale Plans-Line
*UTLE_E_UG-Wat-Line-42-Qual-C	35151	42 inch Underground Water line [Quality Level C] - 20 Scale Plans-Line
^UTLE_E_UG-Wat-Line-42-Qual-C-50	35267	42 inch Underground Water line [Quality Level C] - 50 Scale Plans-Line
* Denotes level for use in 20 Scale Plans.		
^ Denotes level for use in 50 Scale Plans.		

MicroStation Level Name	Level Reference Number	Description
Description		
Underground Utilities, Existing - Continued		
*UTLE_E_UG-Wat-Line-48	35152	48 inch Underground Water line - 20 Scale Plans-Line
^UTLE_E_UG-Wat-Line-48-50	35268	48 inch Underground Water line - 50 Scale Plans-Line
*UTLE_E_UG-Wat-Line-48-Qual-B	35153	48 inch Underground Water line [Quality Level B] - 20 Scale Plans-Line
^UTLE_E_UG-Wat-Line-48-Qual-B-50	35269	48 inch Underground Water line [Quality Level B] - 50 Scale Plans-Line
*UTLE_E_UG-Wat-Line-48-Qual-C	35154	48 inch Underground Water line [Quality Level C] - 20 Scale Plans-Line
^UTLE_E_UG-Wat-Line-48-Qual-C-50	35270	48 inch Underground Water line [Quality Level C] - 50 Scale Plans-Line
UTLE_E_TV-Cell	35130	Television cell-Cell
UTLE_E_UG-TV-Text	35134	Television (Underground) [Text-label,size,type]-Text
UTLE_E_UG-TV-Line	35131	Television (Underground) line-Line
UTLE_E_UG-TV-Line-Qual-B	35132	Television (Underground) line [Quality Level B]-Line
UTLE_E_UG-TV-Line-Qual-C	35133	Television (Underground) line [Quality Level C]-Line
UTLE_E_Petro-Cell	35055	Petroleum cell-Cell
UTLE_E_UG-Petro-Text	35074	Petroleum (Underground) [Text-label,size,type]-Text
UTLE_E_UG-Petro-Line	35056	Petroleum (Underground) line-Line
UTLE_E_UG-Petro-Line-Qual-B	35072	Petroleum (Underground) line [Quality Level B]-Line
UTLE_E_UG-Petro-Line-Qual-C	35073	Petroleum (Underground) line [Quality Level C]-Line
*UTLE_E_UG-Petro-Line-24	35057	24 inch Underground Pertoleum line - 20 Scale Plans-Line
^UTLE_E_UG-Petro-Line-24-50	35211	24 inch Underground Pertoleum line - 50 Scale Plans-Line
* Denotes level for use in 20 Scale Plans.		
^ Denotes level for use in 50 Scale Plans.		

MicroStation Level Name	Level Reference Number	Description
Description		
Underground Utilities, Existing - Continued		
*UTLE_E_UG-Petro-Line-24-Qual-B	35058	24 inch Underground Pertoleum line [Quality Level B] - 20 Scale Plans-Line
^UTLE_E_UG-Petro-Line-24-Qual-B-50	35212	24 inch Underground Pertoleum line [Quality Level B] - 50 Scale Plans-Line
*UTLE_E_UG-Petro-Line-24-Qual-C	35059	24 inch Underground Pertoleum line [Quality Level C] - 20 Scale Plans-Line
^UTLE_E_UG-Petro-Line-24-Qual-C-50	35213	24 inch Underground Pertoleum line [Quality Level C] - 50 Scale Plans-Line
*UTLE_E_UG-Petro-Line-30	35060	30 inch Underground Petroleum line - 20 Scale Plans-Line
^UTLE_E_UG-Petro-Line-30-50	35214	30 inch Underground Petroleum line - 50 Scale Plans-Line
*UTLE_E_UG-Petro-Line-30-Qual-B	35061	30 inch Underground Petroleum line [Quality Level B] - 20 Scale Plans-Line
^UTLE_E_UG-Petro-Line-30-Qual-B-50	35215	30 inch Underground Petroleum line [Quality Level B] - 50 Scale Plans-Line
*UTLE_E_UG-Petro-Line-30-Qual-C	35062	30 inch Underground Petroleum line [Quality Level C] - 20 Scale Plans-Line
^UTLE_E_UG-Petro-Line-30-Qual-C-50	35216	30 inch Underground Petroleum line [Quality Level C] - 50 Scale Plans-Line
*UTLE_E_UG-Petro-Line-36	35063	36 inch Underground Petroleum line - 20 Scale Plans-Line
^UTLE_E_UG-Petro-Line-36-50	35217	36 inch Underground Petroleum line - 50 Scale Plans-Line
*UTLE_E_UG-Petro-Line-36-Qual-B	35064	36 inch Underground Petroleum line [Quality Level B] - 20 Scale Plans-Line
^UTLE_E_UG-Petro-Line-36-Qual-B-50	35218	36 inch Underground Petroleum line [Quality Level B] - 50 Scale Plans-Line
*UTLE_E_UG-Petro-Line-36-Qual-C	35065	36 inch Underground Petroleum line [Quality Level C] - 20 Scale Plans-Line
^UTLE_E_UG-Petro-Line-36-Qual-C-50	35219	36 inch Underground Petroleum line [Quality Level C] - 50 Scale Plans-Line
*UTLE_E_UG-Petro-Line-42	35066	42 inch Underground Petroleum line - 20 Scale Plans-Line
^UTLE_E_UG-Petro-Line-42-50	35220	42 inch Underground Petroleum line - 50 Scale Plans-Line
*UTLE_E_UG-Petro-Line-42-Qual-B	35067	42 inch Underground Petroleum line [Quality Level B] - 20 Scale Plans-Line
^UTLE_E_UG-Petro-Line-42-Qual-B-50	35221	42 inch Underground Petroleum line [Quality Level B] - 50 Scale Plans-Line
* Denotes level for use in 20 Scale Plans.		
^ Denotes level for use in 50 Scale Plans.		

MicroStation Level Name	Level Reference Number	Description
Description		
Underground Utilities, Existing - Continued		
*UTLE_E_UG-Petro-Line-42-Qual-C	35068	42 inch Underground Petroleum line [Quality Level C] - 20 Scale Plans-Line
^UTLE_E_UG-Petro-Line-42-Qual-C-50	35222	42 inch Underground Petroleum line [Quality Level C] - 50 Scale Plans-Line
*UTLE_E_UG-Petro-Line-48	35069	48 inch Underground Petroleum line - 20 Scale Plans-Line
^UTLE_E_UG-Petro-Line-48-50	35223	48 inch Underground Petroleum line - 50 Scale Plans-Line
*UTLE_E_UG-Petro-Line-48-Qual-B	35070	48 inch Underground Petroleum line [Quality Level B] - 20 Scale Plans-Line
^UTLE_E_UG-Petro-Line-48-Qual-B-50	35224	48 inch Underground Petroleum line [Quality Level B] - 50 Scale Plans-Line
*UTLE_E_UG-Petro-Line-48-Qual-C	35071	48 inch Underground Petroleum line [Quality Level C] - 20 Scale Plans-Line
^UTLE_E_UG-Petro-Line-48-Qual-C-50	35225	48 inch Underground Petroleum line [Quality Level C] - 50 Scale Plans-Line
UTLE_E_Tele-Cell	35120	Telephone cell-Cell
UTLE_E_UG-Tele-Text	35124	Telephone (Underground) [Text-label,size,type]-Text
UTLE_E_UG-Tele-Line	35121	Telephone (Underground) line-Line
UTLE_E_UG-Tele-Line-Qual-B	35122	Telephone (Underground) line [Quality Level B]-Line
UTLE_E_UG-Tele-Line-Qual-C	35123	Telephone (Underground) line [Quality Level C]-Line
UTLE_E_Wat-Non-Pot-Cell	35157	Non-potable water cell-Cell
UTLE_E_UG-Wat-Non-Pot-Text	35176	Non-potable water (Underground) [Text-label,size,type]-Text
UTLE_E_UG-Wat-Non-Pot-Line	35158	Non-potable water (Underground) line-Line
UTLE_E_UG-Wat-Non-Pot-Line-Qual-B	35174	Non-potable water (Underground) line [Quality Level B]-Line
UTLE_E_UG-Wat-Non-Pot-Line-Qual-C	35175	Non-potable water (Underground) line [Quality Level C]-Line
* Denotes level for use in 20 Scale Plans.		
^ Denotes level for use in 50 Scale Plans.		

MicroStation Level Name	Level Reference Number	Description
Description		
Underground Utilities, Existing - Continued		
*UTLE_E_UG-Wat-Non-Pot-Line-24	35159	24 inch Underground Non-potable water line - 20 Scale Plans-Line
^UTLE_E_UG-Wat-Non-Pot-Line-24-50	35271	24 inch Underground Non-potable water line - 50 Scale Plans-Line
*UTLE_E_UG-Wat-Non-Pot-Line-24-Qual-B	35160	24 inch Underground Non-potable water line [Quality Level B] - 20 Scale Plans-Line
^UTLE_E_UG-Wat-Non-Pot-Line-24-Qual-B-50	35272	24 inch Underground Non-potable water line [Quality Level B] - 50 Scale Plans-Line
*UTLE_E_UG-Wat-Non-Pot-Line-24-Qual-C	35161	24 inch Underground Non-potable water line [Quality Level C] - 20 Scale Plans-Line
^UTLE_E_UG-Wat-Non-Pot-Line-24-Qual-C-50	35273	24 inch Underground Non-potable water line [Quality Level C] - 50 Scale Plans-Line
*UTLE_E_UG-Wat-Non-Pot-Line-30	35162	30 inch Underground Non-potable water line - 20 Scale Plans-Line
^UTLE_E_UG-Wat-Non-Pot-Line-30-50	35274	30 inch Underground Non-potable water line - 50 Scale Plans-Line
*UTLE_E_UG-Wat-Non-Pot-Line-30-Qual-B	35163	30 inch Underground Non-potable water line [Quality Level B] - 20 Scale Plans-Line
^UTLE_E_UG-Wat-Non-Pot-Line-30-Qual-B-50	35275	30 inch Underground Non-potable water line [Quality Level B] - 50 Scale Plans-Line
*UTLE_E_UG-Wat-Non-Pot-Line-30-Qual-C	35164	30 inch Underground Non-potable water line [Quality Level C] - 20 Scale Plans-Line
^UTLE_E_UG-Wat-Non-Pot-Line-30-Qual-C-50	35276	30 inch Underground Non-potable water line [Quality Level C] - 50 Scale Plans-Line
*UTLE_E_UG-Wat-Non-Pot-Line-36	35165	36 inch Underground Non-potable water line - 20 Scale Plans-Line
^UTLE_E_UG-Wat-Non-Pot-Line-36-50	35277	36 inch Underground Non-potable water line - 50 Scale Plans-Line
*UTLE_E_UG-Wat-Non-Pot-Line-36-Qual-B	35166	36 inch Underground Non-potable water line [Quality Level B] - 20 Scale Plans-Line
^UTLE_E_UG-Wat-Non-Pot-Line-36-Qual-B-50	35278	36 inch Underground Non-potable water line [Quality Level B] - 50 Scale Plans-Line
*UTLE_E_UG-Wat-Non-Pot-Line-36-Qual-C	35167	36 inch Underground Non-potable water line [Quality Level C] - 20 Scale Plans-Line
^UTLE_E_UG-Wat-Non-Pot-Line-36-Qual-C-50	35279	36 inch Underground Non-potable water line [Quality Level C] - 50 Scale Plans-Line
* Denotes level for use in 20 Scale Plans.		
^ Denotes level for use in 50 Scale Plans.		

MicroStation Level Name	Level Reference Number	Description
Description		
Underground Utilities, Existing - Continued		
*UTLE_E_UG-Wat-Non-Pot-Line-42	35168	42 inch Underground non-potable water line - 20 Scale Plans-Line
^UTLE_E_UG-Wat-Non-Pot-Line-42-50	35280	42 inch Underground non-potable water line - 50 Scale Plans-Line
*UTLE_E_UG-Wat-Non-Pot-Line-42-Qual-B	35169	42 inch Underground non-potable water line [Quality Level B] - 20 Scale Plans-Line
^UTLE_E_UG-Wat-Non-Pot-Line-42-Qual-B-50	35281	42 inch Underground non-potable water line [Quality Level B] - 50 Scale Plans-Line
*UTLE_E_UG-Wat-Non-Pot-Line-42-Qual-C	35170	42 inch Underground non-potable water line [Quality Level C] - 20 Scale Plans-Line
^UTLE_E_UG-Wat-Non-Pot-Line-42-Qual-C-50	35282	42 inch Underground non-potable water line [Quality Level C] - 50 Scale Plans-Line
*UTLE_E_UG-Wat-Non-Pot-Line-48	35171	48 inch Underground Non-potable water line - 20 Scale Plans-Line
^UTLE_E_UG-Wat-Non-Pot-Line-48-50	35283	48 inch Underground Non-potable water line - 50 Scale Plans-Line
*UTLE_E_UG-Wat-Non-Pot-Line-48-Qual-B	35172	48 inch Underground Non-potable water line [Quality Level B] - 20 Scale Plans-Line
^UTLE_E_UG-Wat-Non-Pot-Line-48-Qual-B-50	35284	48 inch Underground Non-potable water line [Quality Level B] - 50 Scale Plans-Line
*UTLE_E_UG-Wat-Non-Pot-Line-48-Qual-C	35173	48 inch Underground Non-potable water line [Quality Level C] - 20 Scale Plans-Line
^UTLE_E_UG-Wat-Non-Pot-Line-48-Qual-C-50	35285	48 inch Underground Non-potable water line [Quality Level C] - 50 Scale Plans-Line
UTLE_E_Steam-Cell	35100	Steam cell-Cell
UTLE_E_UG-Steam-Text	35119	Steam (Underground) [Text-label,size,type]-Text
UTLE_E_UG-Steam-Line	35101	Steam (Underground) line-Line
UTLE_E_UG-Steam-Line-Qual-B	35117	Steam (Underground) line [Quality Level B]
UTLE_E_UG-Steam-Line-Qual-C	35118	Steam (Underground) line [Quality Level C]
* Denotes level for use in 20 Scale Plans.		
^ Denotes level for use in 50 Scale Plans.		

MicroStation Level Name	Level Reference Number	Description
Description		
Underground Utilities, Existing - Continued		
*UTLE_E_UG-Steam-Line-24	35102	24 inch Underground Steam line - 20 Scale Plans-Line
^UTLE_E_UG-Steam-Line-24-50	35241	24 inch Underground Steam line - 50 Scale Plans-Line
*UTLE_E_UG-Steam-Line-24-Qual-B	35103	24 inch Underground Steam line [Quailty Level B] - 20 Scale Plans-Line
^UTLE_E_UG-Steam-Line-24-Qual-B-50	35242	24 inch Underground Steam line [Quailty Level B] - 50 Scale Plans-Line
*UTLE_E_UG-Steam-Line-24-Qual-C	35104	24 inch Underground Steam line [Quailty Level C] - 20 Scale Plans-Line
^UTLE_E_UG-Steam-Line-24-Qual-C-50	35243	24 inch Underground Steam line [Quailty Level C] - 50 Scale Plans-Line
*UTLE_E_UG-Steam-Line-30	35105	30 inch Underground Steam line - 20 Scale Plans-Line
^UTLE_E_UG-Steam-Line-30-50	35244	30 inch Underground Steam line - 50 Scale Plans-Line
*UTLE_E_UG-Steam-Line-30-Qual-B	35106	30 inch Underground Steam line [Quality Level B] - 20 Scale Plans-Line
^UTLE_E_UG-Steam-Line-30-Qual-B-50	35245	30 inch Underground Steam line [Quality Level B] - 50 Scale Plans-Line
*UTLE_E_UG-Steam-Line-30-Qual-C	35107	30 inch Underground Steam line [Quality Level C] - 20 Scale Plans-Line
^UTLE_E_UG-Steam-Line-30-Qual-C-50	35246	30 inch Underground Steam line [Quality Level C] - 50 Scale Plans-Line
*UTLE_E_UG-Steam-Line-36	35108	36 inch Underground Steam line - 20 Scale Plans-Line
^UTLE_E_UG-Steam-Line-36-50	35247	36 inch Underground Steam line - 50 Scale Plans-Line
*UTLE_E_UG-Steam-Line-36-Qual-B	35109	36 inch Underground Steam line [Quality Level B] - 20 Scale Plans-Line
^UTLE_E_UG-Steam-Line-36-Qual-B-50	35248	36 inch Underground Steam line [Quality Level B] - 50 Scale Plans-Line
*UTLE_E_UG-Steam-Line-36-Qual-C	35110	36 inch Underground Steam line [Quality Level C] - 20 Scale Plans-Line
^UTLE_E_UG-Steam-Line-36-Qual-C-50	35249	36 inch Underground Steam line [Quality Level C] - 50 Scale Plans-Line
* Denotes level for use in 20 Scale Plans.		
^ Denotes level for use in 50 Scale Plans.		

MicroStation Level Name	Level Reference Number	Description
Description		
Underground Utilities, Existing - Continued		
*UTLE_E_UG-Steam-Line-42	35111	42 inch Underground Steam line - 20 Scale Plans-Line
^UTLE_E_UG-Steam-Line-42-50	35250	42 inch Underground Steam line - 50 Scale Plans-Line
*UTLE_E_UG-Steam-Line-42-Qual-B	35112	42 inch Underground Steam line [Quality Level B] - 20 Scale Plans-Line
^UTLE_E_UG-Steam-Line-42-Qual-B-50	35251	42 inch Underground Steam line [Quality Level B] - 50 Scale Plans-Line
*UTLE_E_UG-Steam-Line-42-Qual-C	35113	42 inch Underground Steam line [Quality Level C] - 20 Scale Plans-Line
^UTLE_E_UG-Steam-Line-42-Qual-C-50	35252	42 inch Underground Steam line [Quality Level C] - 50 Scale Plans-Line
*UTLE_E_UG-Steam-Line-48	35114	48 inch Underground Steam line - 20 Scale Plans-Line
^UTLE_E_UG-Steam-Line-48-50	35253	48 inch Underground Steam line - 50 Scale Plans-Line
*UTLE_E_UG-Steam-Line-48-Qual-B	35115	48 inch Underground Steam line [Quality Level B] - 20 Scale Plans-Line
^UTLE_E_UG-Steam-Line-48-Qual-B-50	35254	48 inch Underground Steam line [Quality Level B] - 50 Scale Plans-Line
*UTLE_E_UG-Steam-Line-48-Qual-C	35116	48 inch Underground Steam line [Quality Level C] - 20 Scale Plans-Line
^UTLE_E_UG-Steam-Line-48-Qual-C-50	35255	48 inch Underground Steam line [Quality Level C] - 50 Scale Plans-Line
UTLE_E_UG-Utl-Unknown-Line-Qual-B	35136	Unknown Utility (Underground) line [Quality Level B Only]-Line
UTLE_E_UG-Utl-Unknown-Text	35137	Unknown Utility (Underground) [Text-label,size,type]-Text
UTLE_E_UG-Gas-Line-User-Def	35178	Gas User Defined Width (Underground) line-Line
UTLE_E_UG-Gas-Line-User-Def-Qual-B	35179	Gas User Defined Width (Underground) line [Quality Level B]-Line
UTLE_E_UG-Gas-Line-User-Def-Qual-C	35180	Gas User Defined Width (Underground) line [Quality Level C]-Line
* Denotes level for use in 20 Scale Plans.		
^ Denotes level for use in 50 Scale Plans.		

MicroStation Level Name	Level Reference Number	Description
Description		
Overhead Utilities, Existing - Continued		
UTLE_E_UG-Petro-Line-User-Def	35181	Petroleum User Defined Width (Underground) line-Line
UTLE_E_UG-Petro-Line-User-Def-Qual-B	35182	Petroleum User Defined Width (Underground) line [Quality Level B]-Line
UTLE_E_UG-Petro-Line-User-Def-Qual-C	35183	Petroleum User Defined Width (Underground) line [Quality Level C]-Line
UTLE_E_UG-San-Swr-User-Def-Line	35184	Sanitary Sewer User Defined Width (Underground) line-Line
UTLE_E_UG-San-Swr-User-Def-Line-Qual-B	35185	Sanitary Sewer User Defined Width (Underground) line [Quality Level B]-Line
UTLE_E_UG-San-Swr-User-Def-Line-Qual-C	35186	Sanitary Sewer User Defined Width (Underground) line [Quality Level C]-Line
UTLE_E_UG-Steam-User-Def-Line	35187	Steam User Defined Width (Underground) line-Line
UTLE_E_UG-Steam-User-Def-Line-Qual-B	35188	Steam User Defined Width (Underground) line [Quality Level B]-Line
UTLE_E_UG-Steam-User-Def-Line-Qual-C	35189	Steam User Defined Width (Underground) line [Quality Level C]-Line
UTLE_E_UG-Wat-User-Def-Line	35190	Water User Defined Width (Underground) line-Line
UTLE_E_UG-Wat-User-Def-Line-Qual-B	35191	Water User Defined Width (Underground) line [Quality Level B]-Line
UTLE_E_UG-Wat-User-Def-Line-Qual-C	35192	Water User Defined Width (Underground) line [Quality Level C]-Line
UTLE_E_UG-Wat-Non-Pot-User-Def-Line	35193	Non-potable water User Defined Width (Underground) line-Line
UTLE_E_UG-Wat-Non-Pot-User-Def-Line-Qual-B	35194	Non-potable water User Defined Width (Underground) line [Quality Level B]-Line
UTLE_E_UG-Wat-Non-Pot-User-Def-Line-Qual-C	35195	Non-potable water User Defined Width (Underground) line [Quality Level C]-Line
* Denotes level for use in 20 Scale Plans.		
^ Denotes level for use in 50 Scale Plans.		

MicroStation Level Name	Level Reference Number	Description
Description		
Overhead Utilities, Existing		
UTLE_E_OVHD-Tele-Text	35021	Telephone (Overhead) [Text-label,size,type]-Text
UTLE_E_OVHD-Tele-Line	35020	Telephone (Overhead) line-Line
UTLE_E_OVHD-TV-Text	35027	Television (Overhead) [Text-label,size,type]-Text
UTLE_E_OVHD-TV-Line	35026	Television (Overhead) line-Line
UTLE_E_OVHD-Elec-Text	35018	Electrical (Overhead) [Text-label,size,type]-Text
UTLE_E_OVHD-Elec-Line	35017	Electrical (Overhead) line-Line
UTLE_E_OVHD-Traf-Ctrl-Text	35024	Traffic Control (Overhead) [Text-label,size,type]-Text
UTLE_E_OVHD-Traf-Ctrl-Line	35023	Traffic Control (Overhead) line-Line
UTLE_E_OVHD-Combo-Util-Text	35015	Combination Utility [Text-label,size,type]-Text
UTLE_E_Combo-Util-Elec-Tele-Cell	35299	Combination Utility [Electric and Telephone]-Cell
UTLE_E_OVHD-Combo-Util-Line-Elec-Tele	35003	Combination Utility (Overhead) line [Electric and Telephone]-Line
UTLE_E_OVHD-Combo-Util-Line-Elec-Tele-Text	35347	Combination Utility (Overhead) line [Electric and Telephone]-Text
* Denotes level for use in 20 Scale Plans.		
^ Denotes level for use in 50 Scale Plans.		

MicroStation Level Name	Level Reference Number	Description
Description		
Overhead Utilities, Existing - Continued		
UTLE_E_Combo-Util-Elec-Tele-Traf-Ctrl-Cell	35300	Combination Utility line [Electric,Telephone, and Traffic Control]-Cell
UTLE_E_OVHD-Combo-Util-Line-Elec-Tele-Traf-Ctrl	35004	Combination Utility (Overhead) line [Electric,Telephone, and Traffic Control]-Line
UTLE_E_OVHD-Combo-Util-Line-Elec-Tele-Traf-Ctrl-Text	35348	Combination Utility (Overhead) line [Electric,Telephone, and Traffic Control]-Text
UTLE_E_Combo-Util-Elec-Tele-TV-Cell	35301	Combination Utility [Electric, Telephone and Television]-Cell
UTLE_E_OVHD-Combo-Util-Line-Elec-Tele-TV	35005	Combination Utility (Overhead) line [Electric, Telephone and Television]-Line
UTLE_E_OVHD-Combo-Util-Line-Elec-Tele-TV-Text	35349	Combination Utility (Overhead) line [Electric, Telephone and Television]-Text
UTLE_E_Combo-Util-Elec-Tele-TV-Traf-Ctrl-Cell	35302	Combination Utility line [Electric,Telephone, Television, and Traffic Control]-Cell
UTLE_E_OVHD-Combo-Util-Line-Elec-Tele-TV-Traf-Ctrl	35006	Combination Utility (Overhead) line [Electric,Telephone, Television, and Traff. Ctrl]-Line
UTLE_E_OVHD-Combo-Util-Line-Elec-Tele-TV-Traf-Ctrl-Text	35350	Combination Utility (Overhead) line [Electric,Telephone, Television, and Traff. Ctrl]-Text
UTLE_E_Combo-Util-Elec-Traf-Ctrl-Cell	35298	Combination Utility line [Electric and Traffic Control]-Cell
UTLE_E_OVHD-Combo-Util-Line-Elec-Traf-Ctrl	35007	Combination Utility (Overhead) line [Electric and Traffic Control]-Line
UTLE_E_OVHD-Combo-Util-Line-Elec-Traf-Ctrl-Text	35346	Combination Utility (Overhead) line [Electric and Traffic Control]-Text
UTLE_E_Combo-Util-Elec-TV-Cell	35303	Combination Utility [Electric and TV]-Cell
UTLE_E_OVHD-Combo-Util-Line-Elec-TV	35008	Combination Utility (Overhead) line [Electric and Television]-Line
UTLE_E_OVHD-Combo-Util-Line-Elec-TV-Text	35351	Combination Utility (Overhead) line [Electric and Television]-Text
* Denotes level for use in 20 Scale Plans.		
^ Denotes level for use in 50 Scale Plans.		

MicroStation Level Name	Level Reference Number	Description
Description		
Overhead Utilities, Existing - Continued		
UTLE_E_Combo-Util-Elec-TV-Traf-Ctrl-Cell	35304	Combination Utility [Electric,TV, and Traffic Control]-Cell
UTLE_E_OVHD-Combo-Util-Line-Elec-TV-Traf-Ctrl	35009	Combination Utility (Overhead) line [Electric,Television, and Traffic Control]-Line
UTLE_E_OVHD-Combo-Util-Line-Elec-TV-Traf-Ctrl-Text	35352	Combination Utility (Overhead) line [Electric,Television, and Traffic Control]-Text
UTLE_E_OVHD-Combo-Util-Line-Guy-Wire	35010	Combination Utility (Overhead) line [Guy Wire]
UTLE_E_Guy-Cell	35357	Guy Wire line-Cell
UTLE_E_Combo-Util-Tele-Traf-Ctrl-Cell	35305	Combination Utility [Telephone and Traffic Control]-Cell
UTLE_E_OVHD-Combo-Util-Line-Tele-Traf-Ctrl	35011	Combination Utility (Overhead) line [Telephone and Traffic Control]-Line
UTLE_E_OVHD-Combo-Util-Line-Tele-Traf-Ctrl-Text	35353	Combination Utility (Overhead) line [Telephone and Traffic Control]-Text
UTLE_E_Combo-Util-Tele-TV-Cell	35306	Combination Utility [Telephone and TV]-Cell
UTLE_E_OVHD-Combo-Util-Line-Tele-TV	35012	Combination Utility (Overhead) line [Telephone and Television]-Line
UTLE_E_OVHD-Combo-Util-Line-Tele-TV-Text	35354	Combination Utility (Overhead) line [Telephone and Television]-Text
UTLE_E_Combo-Util-Tele-TV-Traf-Ctrl-Cell	35307	Combination Utility [Telephone,TV and Traff. Ctrl]-Cell
UTLE_E_OVHD-Combo-Util-Line-Tele-TV-Traf-Ctrl	35013	Combination Utility (Overhead) line [Telephone,Television, and Traff. Ctrl]-Line
UTLE_E_OVHD-Combo-Util-Line-Tele-TV-Traf-Ctrl-Text	35355	Combination Utility (Overhead) line [Telephone,Television, and Traff. Ctrl]-Text
* Denotes level for use in 20 Scale Plans.		
^ Denotes level for use in 50 Scale Plans.		

MicroStation Level Name	Level Reference Number	Description
Description		
Underground Utilities Combined, Existing		
UTLE_E_Combo-Util-TV-Traf-Ctrl-Cell	35308	Combination Utility [TV and Traffic Control]-Cell
UTLE_E_OVHD-Combo-Util-Line-TV-Traf-Ctrl	35014	Combination Utility (Overhead) line [Television, and Traffic Control]-Line
UTLE_E_OVHD-Combo-Util-Line-TV-Traf-Ctrl-Text	35356	Combination Utility (Overhead) line [Television, and Traffic Control]-Text
UTLE_E_OVHD-Guy-Cell	35288	Overhead Guy cell-Cell
UTLE_E_OVHD-Guy-Line	35010	Overhead Guy Wire line-Line
UTLE_E_OVHD-Guy-Text	35309	Overhead Guy Wire text-Text
UTLE_E_UG-Csan-Swr-Line	35310	Combined Sanitary Sewer (Underground) line-Line
UTLE_E_UG-Csan-Swr-Line-Qual-B	35311	Combined Sanitary Sewer (Underground) line [Quality Level B]-Line
UTLE_E_UG-Csan-Swr-Line-Qual-C	35312	Combined Sanitary Sewer (Underground) line [Quality Level C]-Line
*UTLE_E_UG-Csan-Swr-Line-24	35313	24 Inch Underground Combined Sanitary Sewer line - 20 Scale Plans-Line
*UTLE_E_UG-Csan-Swr-Line-30	35314	30 Inch Underground Combined Sanitary Sewer line - 20 Scale Plans-Line
*UTLE_E_UG-Csan-Swr-Line-36	35315	36 Inch Underground Combined Sanitary Sewer line - 20 Scale Plans-Line
*UTLE_E_UG-Csan-Swr-Line-42	35316	42 Inch Underground Combined Sanitary Sewer line - 20 Scale Plans-Line
*UTLE_E_UG-Csan-Swr-Line-48	35317	48 Inch Underground Combined Sanitary Sewer line - 20 Scale Plans-Line
*UTLE_E_UG-Csan-Swr-User-Def-Line	35318	Combined Sanitary Sewer User Defined Width (Underground) line-Line
*UTLE_E_UG-Csan-Swr-Line-24-Qual-B	35319	24 Inch Underground Combined Sanitary Sewer line [Quality Level B] - 20 Scale Plans-Line
*UTLE_E_UG-Csan-Swr-Line-24-Qual-C	35320	24 Inch Underground Combined Sanitary Sewer line [Quality Level C] - 20 Scale Plans-Line
* Denotes level for use in 20 Scale Plans.		
^ Denotes level for use in 50 Scale Plans.		

MicroStation Level Name	Level Reference Number	Description
Description		
Underground Utilities Combined, Existing - Continued		
*UTLE_E_UG-Csan-Swr-Line-30-Qual-B	35321	30 Inch Underground Combined Sanitary Sewer line [Quality Level B] - 20 Scale Plans-Line
*UTLE_E_UG-Csan-Swr-Line-30-Qual-C	35322	30 Inch Underground Combined Sanitary Sewer line [Quality Level C] - 20 Scale Plans-Line
*UTLE_E_UG-Csan-Swr-Line-36-Qual-B	35323	36 Inch Underground Combined Sanitary Sewer line [Quality Level B] - 20 Scale Plans-Line
*UTLE_E_UG-Csan-Swr-Line-36-Qual-C	35324	36 Inch Underground Combined Sanitary Sewer line [Quality Level C] - 20 Scale Plans-Line
*UTLE_E_UG-Csan-Swr-Line-42-Qual-B	35325	42 Inch Underground Combined Sanitary Sewer line [Quality Level B] - 20 Scale Plans-Line
*UTLE_E_UG-Csan-Swr-Line-42-Qual-C	35326	42 Inch Underground Combined Sanitary Sewer line [Quality Level C] - 20 Scale Plans-Line
*UTLE_E_UG-Csan-Swr-Line-48-Qual-B	35327	48 Inch Underground Combined Sanitary Sewer line [Quality Level B] - 20 Scale Plans-Line
*UTLE_E_UG-Csan-Swr-Line-48-Qual-C	35328	48 Inch Underground Combined Sanitary Sewer line [Quality Level C] - 20 Scale Plans-Line
UTLE_E_UG-Csan-Swr-User-Def-Line-Qual-B	35329	Combined Sanitary Sewer User Defined Width (Underground) line [Quality Level B]-Line
UTLE_E_UG-Csan-Swr-User-Def-Line-Qual-C	35330	Combined Sanitary Sewer User Defined Width (Underground) line [Quality Level C]-Line
^UTLE_E_UG-Csan-Swr-Line-24-50	35331	24 Inch Underground Combined Sanitary Sewer line - 50 Scale Plans-Line
^UTLE_E_UG-Csan-Swr-Line-30-50	35332	30 Inch Underground Combined Sanitary Sewer line - 50 Scale Plans-Line
^UTLE_E_UG-Csan-Swr-Line-36-50	35333	36 Inch Underground Combined Sanitary Sewer line - 50 Scale Plans-Line
^UTLE_E_UG-Csan-Swr-Line-42-50	35334	42 Inch Underground Combined Sanitary Sewer line - 50 Scale Plans-Line
^UTLE_E_UG-Csan-Swr-Line-48-50	35335	48 Inch Underground Combined Sanitary Sewer line - 50 Scale Plans-Line
^UTLE_E_UG-Csan-Swr-Line-24-Qual-B-50	35336	24 Inch Underground Combined Sanitary Sewer line [Quality Level B] - 50 Scale Plans-Line
^UTLE_E_UG-Csan-Swr-Line-24-Qual-C-50	35337	24 Inch Underground Combined Sanitary Sewer line [Quality Level C] - 50 Scale Plans-Line
* Denotes level for use in 20 Scale Plans.		
^ Denotes level for use in 50 Scale Plans.		

MicroStation Level Name	Level Reference Number	Description
Description		
Underground Utilities Combined, Existing - Continued		
^UTLE_E_UG-Csan-Swr-Line-30-Qual-B-50	35338	30 Inch Underground Combined Sanitary Sewer line [Quality Level B] - 50 Scale Plans-Line
^UTLE_E_UG-Csan-Swr-Line-30-Qual-C-50	35339	30 Inch Underground Combined Sanitary Sewer line [Quality Level C] - 50 Scale Plans-Line
^UTLE_E_UG-Csan-Swr-Line-36-Qual-B-50	35340	36 Inch Underground Combined Sanitary Sewer line [Quality Level B] - 50 Scale Plans-Line
^UTLE_E_UG-Csan-Swr-Line-36-Qual-C-50	35341	36 Inch Underground Combined Sanitary Sewer line [Quality Level C] - 50 Scale Plans-Line
^UTLE_E_UG-Csan-Swr-Line-42-Qual-B-50	35342	42 Inch Underground Combined Sanitary Sewer line [Quality Level B] - 50 Scale Plans-Line
^UTLE_E_UG-Csan-Swr-Line-42-Qual-C-50	35343	42 Inch Underground Combined Sanitary Sewer line [Quality Level C] - 50 Scale Plans-Line
^UTLE_E_UG-Csan-Swr-Line-48-Qual-B-50	35344	48 Inch Underground Combined Sanitary Sewer line [Quality Level B] - 50 Scale Plans-Line
^UTLE_E_UG-Csan-Swr-Line-48-Qual-C-50	35345	48 Inch Underground Combined Sanitary Sewer line [Quality Level C] - 50 Scale Plans-Line
Utilities, Miscellaneous Existing		
UTLE_E_Test-Hole-Cell	35028	Test Holes cell-Cell
UTLE_E_Test-Hole-Text	35029	Test Holes [Text-label,size,type]-Text
UTLE_E_Limits-of-Study	35000	Limits of SUE Study-Line
UTLE_E_Misc-Notes	35287	Miscellaneous Notes **(This level does not plot!)**
UTLE_E_Misc-Cell	35289	Miscellaneous Marker cell-Cell
UTLE_E_Misc-Line	35290	Miscellaneous Marker line-Line
UTLE_E_Misc-Text	35291	Miscellaneous Marker text-Text
* Denotes level for use in 20 Scale Plans.		
^ Denotes level for use in 50 Scale Plans.		

MicroStation Level Name	Level Reference Number	Description
Description		
Utilities, Miscellaneous Existing		
UTLE_E_Cell-Cell	35292	Existing Utility Cell-Cell
UTLE_E_Cell-Line	35293	Existing Utility Cell-Line
UTLE_E_Cell-Text	35294	Existing Utility Cell-Text
UTLE_E_Utl-Unknown-Cell	35295	Unknown Utility cell-Cell
UTLE_E_Utl-Unknown-Line	35296	Unknown Utility line-Line
UTLE_E_Utl-Unknown-Text	35297	Unknown Utility text-Text
UTLE_E_UXX-Cell	35358	Existing Utility Survey Defined cell-Cell
UTLE_E_UXX-Line	35359	Existing Utility Survey Defined line-Line
UTLE_E_UXX-Text	35360	Existing Utility Survey Defined text-Text
UTLE_E_UUSTRPOL-Cell	35361	Existing Utility Strain pole-Cell
UTLE_E_UUSTRPOL-Line	35362	Existing Utility Strain pole-Line
UTLE_E_UUSTRPOL-Text	35363	Existing Utility Strain pole-Text
UTLE_E_UUELBOX-Cell	35364	Existing Utility Electrical box-Cell
UTLE_E_UUELBOX-Line	35365	*K80* Existing Utility Electrical box-Line
UTLE_E_UUELBOX-Text	35366	Existing Utility Electrical box-Text
		Photogramatric mapping codes are shown in *italics* in the
		level description field for topography levels. These codes are
		for use by the Department's Photogrametry Office **ONLY**.

MicroStation Level Name	Level Reference Number	Description
Description		
Utilities, Miscellaneous Existing		
UTLE_E_UUOEL-Cell	35367	Existing Utility Overhead electrical line-Cell
UTLE_E_UUOEL-Line	35368	*K70* Existing Utility Overhead electrical line-Line
UTLE_E_UUOEL-Text	35369	Existing Utility Overhead electrical line-Text
UTLE_E_UUOTL-Cell	35370	Existing Utility Overhead telephone line-Cell
UTLE_E_UUOTL-Line	35371	Existing Utility Overhead telephone line-Line
UTLE_E_UUOTL-Text	35372	Existing Utility Overhead telephone line-Text
UTLE_E_UUPP-Cell	35373	*K72 K76* Existing Utility Power pole, center-Cell
UTLE_E_UUPP-Line	35374	Existing Utility Power pole, center-Line
UTLE_E_UUPP-Text	35375	Existing Utility Power pole, center-Text
UTLE_E_UULP-Cell	35376	*K73 K75* Existing Utility Light pole, center-Cell
UTLE_E_UULP-Line	35377	Existing Utility Light pole, center-Line
UTLE_E_UULP-Text	35378	Existing Utility Light pole, center-Text
UTLE_E_UUTP-Cell	35379	Existing Utility Telephone pole, center-Cell
UTLE_E_UUTP-Line	35380	Existing Utility Telephone pole, center-Line
UTLE_E_UUTP-Text	35381	Existing Utility Telephone pole, center-Text
		Photogramatric mapping codes are shown in *italics* in the
		level description field for topography levels. These codes are
		for use by the Department's Photogrametry Office **ONLY**.

MicroStation Level Name	Level Reference Number	Description
Description		
Utilities, Miscellaneous Existing		
UTLE_E_UUTPD-Cell	35382	Existing Utility Telephone pedestal, center-Cell
UTLE_E_UUTPD-Line	35383	Existing Utility Telephone pedestal, center-Line
UTLE_E_UUTPD-Text	35384	Existing Utility Telephone pedestal, center-Text
UTLE_E_UUGP-Cell	35385	Existing Utility Guy pole, center-Cell
UTLE_E_UUGP-Line	35386	Existing Utility Guy pole, center-Line
UTLE_E_UUGP-Text	35387	Existing Utility Guy pole, center-Text
UTLE_E_UUPGA-Cell	35388	Existing Utility Pole anchor-Cell
UTLE_E_UUPGA-Line	35389	Existing Utility Pole anchor-Line
UTLE_E_UUPGA-Text	35390	Existing Utility Pole anchor-Text
UTLE_E_UUYLE-Cell	35391	*K71* Existing Utility Yard light, electrical-Cell
UTLE_E_UUYLE-Line	35392	Existing Utility Yard light, electrical-Line
UTLE_E_UUYLE-Text	35393	Existing Utility Yard light, electrical-Text
UTLE_E_UUYLG-Cell	35394	Existing Utility Yard light, gas-Cell
UTLE_E_UUYLG-Line	35395	Existing Utility Yard light, gas-Line
UTLE_E_UUYLG-Text	35396	Existing Utility Yard light, gas-Text
		Photogramatric mapping codes are shown in *italics* in the
		level description field for topography levels. These codes are
		for use by the Department's Photogrametry Office **ONLY**.

MicroStation Level Name	Level Reference Number	Description
Description		
Utilities, Miscellaneous Existing		
UTLE_E_UUWM-Cell	35397	Existing Utility Water meter, center-Cell
UTLE_E_UUWM-Line	35398	Existing Utility Water meter, center-Line
UTLE_E_UUWM-Text	35399	Existing Utility Water meter, center-Text
UTLE_E_UUWV-Cell	35400	Existing Utility Water valve-Cell
UTLE_E_UUWV-Line	35401	Existing Utility Water valve-Line
UTLE_E_UUWV-Text	35402	Existing Utility Water valve-Text
UTLE_E_UUFH-Cell	35403	*K81* Existing Utility Fire Hydrant, center-Cell
UTLE_E_UUFH-Line	35404	Existing Utility Fire Hydrant, center-Line
UTLE_E_UUFH-Text	35405	Existing Utility Fire Hydrant, center-Text
UTLE_E_UUMHST-Cell	35406	*K66* Existing Utility Manhole storm sewer, top-Cell
UTLE_E_UUMHST-Line	35407	Existing Utility Manhole storm sewer, top-Line
UTLE_E_UUMHST-Text	35408	Existing Utility Manhole storm sewer, top-Text
UTLE_E_UUMHSTF-Cell	35409	Existing Utility Manhole storm sewer, F/L-Cell
UTLE_E_UUMHSTF-Line	35410	Existing Utility Manhole storm sewer, F/L-Line
UTLE_E_UUMHSTF-Text	35411	Existing Utility Manhole storm sewer, F/L-Text
		Photogramatric mapping codes are shown in *italics* in the
		level description field for topography levels. These codes are
		for use by the Department's Photogrametry Office **ONLY**.

MicroStation Level Name	Level Reference Number	Description
Description		
Utilities, Miscellaneous Existing		
UTLE_E_UUMHT-Cell	35412	Existing Utility Manhole, telephone, top, F/L-Cell
UTLE_E_UUMHT-Line	35413	Existing Utility Manhole, telephone, top, F/L-Line
UTLE_E_UUMHT-Text	35414	Existing Utility Manhole, telephone, top, F/L-Text
UTLE_E_UUMHE-Cell	35415	Existing Utility Manhole, electrical, top-Cell
UTLE_E_UUMHE-Line	35416	Existing Utility Manhole, electrical, top-Line
UTLE_E_UUMHE-Text	35417	Existing Utility Manhole, electrical, top-Text
UTLE_E_UUMHSS-Cell	35418	Existing Utility Manhole, sanitary sewer, top-Cell
UTLE_E_UUMHSS-Line	35419	Existing Utility Manhole, sanitary sewer, top-Line
UTLE_E_UUMHSS-Text	35420	Existing Utility Manhole, sanitary sewer, top-Text
UTLE_E_UUMHSSF-Cell	35421	Existing Utility Manhole, sanitary sewer, F/L-Cell
UTLE_E_UUMHSSF-Line	35422	Existing Utility Manhole, sanitary sewer, F/L-Line
UTLE_E_UUMHSSF-Text	35423	Existing Utility Manhole, sanitary sewer, F/L-Text
UTLE_E_UUSSL-Cell	35424	Existing Utility Sanitary sewer line, center-Cell
UTLE_E_UUSSL-Line	35425	Existing Utility Sanitary sewer line, center-Line
UTLE_E_UUSSL-Text	35426	Existing Utility Sanitary sewer line, center-Text
		Photogramatric mapping codes are shown in *italics* in the
		level description field for topography levels. These codes are
		for use by the Department's Photogrametry Office **ONLY**.

MicroStation Level Name	Level Reference Number	Description
Description		
Utilities, Miscellaneous Existing		
UTLE_E_UUGM-Cell	35427	Existing Utility Gas meter, center-Cell
UTLE_E_UUGM-Line	35428	Existing Utility Gas meter, center-Line
UTLE_E_UUGM-Text	35429	Existing Utility Gas meter, center-Text
UTLE_E_UUNGLM-Cell	35430	Existing Utility Gas line marker-Cell
UTLE_E_UUNGLM-Line	35431	Existing Utility Gas line marker-Line
UTLE_E_UUNGLM-Text	35432	Existing Utility Gas line marker-Text
UTLE_E_UUNGV-Cell	35433	*K89* Existing Utility Gas valve, center-Cell
UTLE_E_UUNGV-Line	35434	Existing Utility Gas valve, center-Line
UTLE_E_UUNGV-Text	35435	Existing Utility Gas valve, center-Text
UTLE_E_UUNGVP-Cell	35436	Existing Utility Sanitary vent pipe-Cell
UTLE_E_UUNGVP-Line	35437	Existing Utility Sanitary vent pipe-Line
UTLE_E_UUNGVP-Text	35438	Existing Utility Sanitary vent pipe-Text
UTLE_E_UTRCL-Cell	35439	Existing Utility Railroad centerline, existing point symbol, # text, description, elevation-Cell
UTLE_E_UTRCL-Line	35440	Existing Utility Railroad centerline, existing line-Line
UTLE_E_UTRCL-Text	35441	Existing Utility Railroad centerline, existing line description-Text
		Photogramatric mapping codes are shown in *italics* in the
		level description field for topography levels. These codes are
		for use by the Department's Photogrametry Office **ONLY**.

MicroStation Level Name	Level Reference Number	Description
Description		
Utilities, Miscellaneous Existing		
UTLE_E_UTRCR-Cell	35442	Existing Utility Railroad, top of rail, existing point symbol, # text, description, elevation-Cell
UTLE_E_UTRCR-Line	35443	Existing Utility Railroad, top of rail, existing line-Line
UTLE_E_UTRCR-Text	35444	Existing Utility Railroad, top of rail, existing line description-Text
UTLE_E_UTSATDSH-Cell	35445	*K22* Existing Utility Satellite dish, existing point symbol, # text, description, elevation-Cel
UTLE_E_UTSATDSH-Line	35446	Existing Utility Satellite dish, existing point cell-Line
UTLE_E_UTSATDSH-Text	35447	Existing Utility Satellite dish, existing line description-Text
UTLE_E_UTMPR-Cell	35448	Existing Utility Mile post, railroad, existing point symbol, # text, description, elevation-Cell
UTLE_E_UTMPR-Line	35449	Existing Utility Mile post, railroad, existing point cell-Line
UTLE_E_UTMPR-Text	35450	Existing Utility Mile post, railroad, existing line description-Text
UTLE_E_UUTSB-Cell	35451	Existing Utility traffic signal box, existing point symbol, # text, description, elevation-Cell
UTLE_E_UUTSB-Line	35452	Existing Utility traffic signal box, existing line-Line
UTLE_E_UUTSB-Text	35453	Existing Utility traffic signal box, existing line description-Text
UTLE_E_UUPCL-Cell	35454	Existing Utility pedestrian cross light, existing point symbol, # text, description, elevation-Cell
UTLE_E_UUPCL-Line	35455	Existing Utility pedestrian cross light, existing line-Line
UTLE_E_UUPCL-Text	35456	Existing Utility pedestrian cross light, existing line description-Text
		Photogramatric mapping codes are shown in *italics* in the
		level description field for topography levels. These codes are
		for use by the Department's Photogrametry Office **ONLY**.

MicroStation Level Name	Level Reference Number	Description
Description		
Utilities, Miscellaneous Existing		
UTLE_E_UUFM-Cell	35457	Existing Utility underground fiber marker, existing point symbol, # text, description, elevation-Cell
UTLE_E_UUFM-Line	35458	Existing Utility underground fiber marker, existing line-Line
UTLE_E_UUFM-Text	35459	Existing Utility underground fiber marker, existing line description-Text
UTLE_E_SUETOP-Cell	35460	Existing Utility sue test hole top, existing point symbol, # text, description, elevation-Cell
UTLE_E_SUETOP-Line	35461	Existing Utility sue test hole top, existing line-Line
UTLE_E_SUETOP-Text	25462	Existing Utility sue test hole top, existing line description-Text
UTLE_E_SUEBOT-Cell	35463	Existing Utility sue test hole bottom, existing point symbol, # text, description, elevation-Cell
UTLE_E_SUEBOT-Line	35464	Existing Utility sue test hole bottom, existing line-Line
UTLE_E_SUEBOT-Text	35465	Existing Utility sue test hole bottom, existing line description-Text
		Photogramatric mapping codes are shown in *italics* in the
		level description field for topography levels. These codes are
		for use by the Department's Photogrametry Office **ONLY**.

MicroStation Level Name	Level Reference Number	Description
Description		
Underground Utilities, Proposed		
UTLP_P_Elec-Cell	36047	Electrical cell-Cell
UTLP_P_UG-Elec-Text	36052	Electrical (Underground) [Text-label,size,type]-Text
UTLP_P_UG-Elec-Line	36048	Electrical (Underground) line-Line
UTLP_P_UG-Elec-Line-REM	36049	Remove Underground Electrical line (All Quality Levels)-Line
UTLE_P_Elec-Vault-Line	36295	Electrical Vault line-Line
UTLP_P_Gas-Cell	36053	Gas cell-Cell
UTLP_P_UG-Gas-Text	36078	Gas (Underground) [Text-label,size,type]-Text
UTLP_P_UG-Gas-Line	36054	Gas (Underground) line-Line
*UTLP_P_UG-Gas-Line-24	36055	24 inch Underground Gas line - 20 Scale Plans-Line
^UTLP_P_UG-Gas-Line-24-50	36265	24 inch Underground Gas line - 50 Scale Plans-Line
*UTLP_P_UG-Gas-Line-30	36059	30 inch Underground Gas line - 20 Scale Plans-Line
^UTLP_P_UG-Gas-Line-30-50	36266	30 inch Underground Gas line - 50 Scale Plans-Line
*UTLP_P_UG-Gas-Line-36	36063	36 inch Underground Gas line - 20 Scale Plans-Line
^UTLP_P_UG-Gas-Line-36-50	36267	36 inch Underground Gas line - 50 Scale Plans-Line
*UTLP_P_UG-Gas-Line-42	36067	42 inch Underground Gas line - 20 Scale Plans-Line
^UTLP_P_UG-Gas-Line-42-50	36268	42 inch Underground Gas line - 50 Scale Plans-Line
*UTLP_P_UG-Gas-Line-48	36071	48 inch Underground Gas line - 20 Scale Plans-Line
^UTLP_P_UG-Gas-Line-48-50	36269	48 inch Underground Gas line - 50 Scale Plans-Line
UTLP_P_UG-Gas-Line-REM	36075	Remove Underground Gas line (All Quality Levels)-Line
* Denotes level for use in 20 Scale Plans.		
^ Denotes level for use in 50 Scale Plans.		

MicroStation Level Name	Level Reference Number	Description
Description		
Underground Utilities, Proposed - Continued		
UTLP_P_Petro-Cell	36079	Petroleum cell-Cell
UTLP_P_UG-Petro-Text	36104	Petroleum (Underground) [Text-label,size,type]-Text
UTLP_P_UG-Petro-Line	36080	Petroleum (Underground) line-Line
*UTLP_P_UG-Petro-Line-24	36081	24 inch Underground Petroleum line - 20 Scale Plans-Line
^UTLP_P_UG-Petro-Line-24-50	36270	24 inch Underground Petroleum line - 50 Scale Plans-Line
*UTLP_P_UG-Petro-Line-30	36085	30 inch Underground Petroleum line - 20 Scale Plans-Line
^UTLP_P_UG-Petro-Line-30-50	36271	30 inch Underground Petroleum line - 50 Scale Plans-Line
*UTLP_P_UG-Petro-Line-36	36089	36 inch Underground Petroleum line - 20 Scale Plans-Line
^UTLP_P_UG-Petro-Line-36-50	36272	36 inch Underground Petroleum line - 50 Scale Plans-Line
*UTLP_P_UG-Petro-Line-42	36093	42 inch Underground Petroleum line - 20 Scale Plans-Line
^UTLP_P_UG-Petro-Line-42-50	36273	42 inch Underground Petroleum line - 50 Scale Plans-Line
*UTLP_P_UG-Petro-Line-48	36097	48 inch Underground Petroleum line - 20 Scale Plans-Line
^UTLP_P_UG-Petro-Line-48-50	36274	48 inch Underground Petroleum line - 50 Scale Plans-Line
UTLP_P_UG-Petro-Line-REM	36101	Remove Underground Petroleum line (All Quality Levels)-Line
UTLP_P_San-Force-Main-Cell	36105	Sanitary Force Main cell-Cell
UTLP_P_UG-San-Force-Main-Text	36110	Sanitary Force Main (Underground) [Text-label,size,type]-Text
UTLP_P_UG-San-Force-Main-Line	36106	Sanitary Force Main (Underground) line-Line
UTLP_P_UG-San-Force-Main-Line-REM	36107	Remove Underground Sanitary Force Main line (All Quality Levels)-Line
* Denotes level for use in 20 Scale Plans.		
^ Denotes level for use in 50 Scale Plans.		

MicroStation Level Name	Level Reference Number	Description
Description		
Underground Utilities, Proposed - Continued		
UTLP_P_UG-San-Swr-Cell	36111	Sanitary Sewer (Underground) cell-Cell
UTLP_P_UG-San-Swr-Text	36136	Sanitary Sewer (Underground) [Text-label,size,type]-Text
UTLP_P_UG-San-Swr-Line	36112	Sanitary Sewer (Underground) line-Line
*UTLP_P_UG-San-Swr-Line-24	36113	24 inch Underground Sanitary Sewer line - 20 Scale Plans-Line
^UTLP_P_UG-San-Swr-Line-24-50	36275	24 inch Underground Sanitary Sewer line - 50 Scale Plans-Line
*UTLP_P_UG-San-Swr-Line-30	36117	30 inch Underground Sanitary Sewer line - 20 Scale Plans-Line
^UTLP_P_UG-San-Swr-Line-30-50	36276	30 inch Underground Sanitary Sewer line - 50 Scale Plans-Line
*UTLP_P_UG-San-Swr-Line-36	36121	36 inch Underground Sanitary Sewer line - 20 Scale Plans-Line
^UTLP_P_UG-San-Swr-Line-36-50	36277	36 inch Underground Sanitary Sewer line - 50 Scale Plans-Line
*UTLP_P_UG-San-Swr-Line-42	36125	42 inch Underground Sanitary Sewer line - 20 Scale Plans-Line
^UTLP_P_UG-San-Swr-Line-42-50	36278	42 inch Underground Sanitary Sewer line - 50 Scale Plans-Line
*UTLP_P_UG-San-Swr-Line-48	36129	48 inch Underground Sanitary Sewer line - 20 Scale Plans-Line
^UTLP_P_UG-San-Swr-Line-48-50	36279	48 inch Underground Sanitary Sewer line - 50 Scale Plans-Line
UTLP_P_UG-San-Swr-Line-REM	36133	Remove Underground Sanitary Sewer line (All Quality Levels)-Line
UTLP_P_UG-Csan-Swr-Line	36300	Combined Sanitary Sewer (Underground) line-Line
* Denotes level for use in 20 Scale Plans.		
^ Denotes level for use in 50 Scale Plans.		

MicroStation Level Name	Level Reference Number	Description
Description		
Underground Utilities, Proposed - Continued		
*UTLP_P_UG-Csan-Swr-Line-24	36301	24 inch Underground Combined Sanitary Sewer kine - 20 Scale Plans-Line
*UTLP_P_UG-Csan-Swr-Line-30	36302	30 inch Underground Combined Sanitary Sewer kine - 20 Scale Plans-Line
*UTLP_P_UG-Csan-Swr-Line-36	36303	36 inch Underground Combined Sanitary Sewer kine - 20 Scale Plans-Line
*UTLP_P_UG-Csan-Swr-Line-42	36304	42 inch Underground Combined Sanitary Sewer kine - 20 Scale Plans-Line
*UTLP_P_UG-Csan-Swr-Line-48	36305	48 inch Underground Combined Sanitary Sewer kine - 20 Scale Plans-Line
UTLP_P_UG-Csan-Swr-User-Def-Line	36306	Combined Sanitary Sewer User Defined Width (Underground) lines-Line
^UTLP_P_UG-Csan-Swr-Line-24-50	36307	24 inch Underground Combined Sanitary Sewer kine - 50 Scale Plans-Line
^UTLP_P_UG-Csan-Swr-Line-30-50	36308	30 inch Underground Combined Sanitary Sewer kine - 50 Scale Plans-Line
^UTLP_P_UG-Csan-Swr-Line-36-50	36309	36 inch Underground Combined Sanitary Sewer kine - 50 Scale Plans-Line
^UTLP_P_UG-Csan-Swr-Line-42-50	36310	42 inch Underground Combined Sanitary Sewer kine - 50 Scale Plans-Line
^UTLP_P_UG-Csan-Swr-Line-48-50	36311	48 inch Underground Combined Sanitary Sewer kine - 50 Scale Plans-Line
UTLP_P_Steam-Cell	36137	Steam cell-Cell
UTLP_P_UG-Steam-Text	36162	Steam (Underground) [Text-label,size,type]-Text
UTLP_P_UG-Steam-Line	36138	Steam (Underground) line-Line
*UTLP_P_UG-Steam-Line-24	36139	24 inch Underground Steam line - 20 Scale Plans-Line
^UTLP_P_UG-Steam-Line-24-50	36280	24 inch Underground Steam line - 50 Scale Plans-Line
* Denotes level for use in 20 Scale Plans.		
^ Denotes level for use in 50 Scale Plans.		

MicroStation Level Name	Level Reference Number	Description
Description		
Underground Utilities, Proposed - Continued		
*UTLP_P_UG-Steam-Line-30	36143	30 inch Underground Steam line - 20 Scale Plans-Line
^UTLP_P_UG-Steam-Line-30-50	36281	30 inch Underground Steam line - 50 Scale Plans-Line
*UTLP_P_UG-Steam-Line-36	36147	36 inch Underground Steam line - 20 Scale Plans-Line
^UTLP_P_UG-Steam-Line-36-50	36282	36 inch Underground Steam line - 50 Scale Plans-Line
*UTLP_P_UG-Steam-Line-42	36151	42 inch Underground Steam line - 20 Scale Plans-Line
^UTLP_P_UG-Steam-Line-42-50	36283	42 inch Underground Steam line - 50 Scale Plans-Line
*UTLP_P_UG-Steam-Line-48	36155	48 inch Underground Steam line - 20 Scale Plans-Line
^UTLP_P_UG-Steam-Line-48-50	36284	48 inch Underground Steam line - 50 Scale Plans-Line
UTLP_P_UG-Steam-Line-REM	36159	Remove Underground Steam line (All Quality Levels)-Line
UTLP_P_Tele-Cell	36163	Telephone cell-Cell
UTLP_P_UG-Tele-Text	36168	Telephone (Underground) [Text-label,size,type]-Text
UTLP_P_UG-Tele-Line	36164	Telephone (Underground) line-Line
UTLP_P_UG-Tele-Line-REM	36165	Remove Underground Telephone line (All Quality Levels)-Line
UTLP_P_Traf-Ctrl-Cell	36169	Traffic Control cell-Cell
UTLP_P_UG-Traf-Ctrl-Text	36174	Traffic Control (Underground) [Text-label,size,type]-Text
UTLP_P_UG-Traf-Ctrl-Line	36170	Traffic Control (Underground) line-Line
UTLP_P_UG-Traf-Ctrl-Line-REM	36171	Remove Underground Traffic Control line (All Quality Levels)-Line
* Denotes level for use in 20 Scale Plans.		
^ Denotes level for use in 50 Scale Plans.		

MicroStation Level Name	Level Reference Number	Description
Description		
Underground Utilities, Proposed - Continued		
UTLP_P_TV-Cell	36175	Television cell-Cell
UTLP_P_UG-TV-Text	36180	Television (Underground) [Text-label,size,type]-Text
UTLP_P_UG-TV-Line	36176	Television (Underground) line-Line
UTLP_P_UG-TV-Line-REM	36177	Remove Underground Television line (All Quality Levels)-Line
UTLP_P_Wat-Cell	36184	Water cell-Cell
UTLP_P_UG-Wat-Text	36235	Water (Underground) [Text-label,size,type]-Text
UTLP_P_UG-Wat-Line	36185	Water (Underground) line-Line
*UTLP_P_UG-Wat-Line-24	36186	24 inch Underground Water line - 20 Scale Plans-Line
^UTLP_P_UG-Wat-Line-24-50	36285	24 inch Underground Water line - 50 Scale Plans-Line
*UTLP_P_UG-Wat-Line-30	36190	30 inch Underground Water line - 20 Scale Plans-Line
^UTLP_P_UG-Wat-Line-30-50	36286	30 inch Underground Water line - 50 Scale Plans-Line
*UTLP_P_UG-Wat-Line-36	36194	36 inch Underground Water line - 20 Scale Plans-Line
^UTLP_P_UG-Wat-Line-36-50	36287	36 inch Underground Water line - 50 Scale Plans-Line
*UTLP_P_UG-Wat-Line-42	36198	42 inch Underground Water line - 20 Scale Plans-Line
^UTLP_P_UG-Wat-Line-42-50	36288	42 inch Underground Water line - 50 Scale Plans-Line
*UTLP_P_UG-Wat-Line-48	36202	48 inch Underground Water line - 20 Scale Plans-Line
^UTLP_P_UG-Wat-Line-48-50	36289	48 inch Underground Water line - 50 Scale Plans-Line
UTLP_P_UG-Wat-Line-REM	36206	Remove Underground Water line (All Quality Levels)-Line
* Denotes level for use in 20 Scale Plans.		
^ Denotes level for use in 50 Scale Plans.		

MicroStation Level Name	Level Reference Number	Description
Description		
Underground Utilities, Proposed - Continued		
UTLP_P_Wat-Non-Pot-Cell	36209	Non-potable water cell-Cell
UTLP_P_UG-Wat-Non-Pot-Text	36234	Non-potable water (Underground) [Text-label,size,type]-Text
UTLP_P_UG-Wat-Non-Pot-Line	36210	Non-potable water (Underground) line-Line
*UTLP_P_UG-Wat-Non-Pot-Line-24	36211	24 inch Underground Non-potable water line - 20 Scale Plans-Line
^UTLP_P_UG-Wat-Non-Pot-Line-24-50	36290	24 inch Underground Non-potable water line - 50 Scale Plans-Line
*UTLP_P_UG-Wat-Non-Pot-Line-30	36215	30 inch Underground Non-potable water line - 20 Scale Plans-Line
^UTLP_P_UG-Wat-Non-Pot-Line-30-50	36291	30 inch Underground Non-potable water line - 50 Scale Plans-Line
*UTLP_P_UG-Wat-Non-Pot-Line-36	36219	36 inch Underground Non-potable water line - 20 Scale Plans-Line
^UTLP_P_UG-Wat-Non-Pot-Line-36-50	36292	36 inch Underground Non-potable water line - 50 Scale Plans-Line
*UTLP_P_UG-Wat-Non-Pot-Line-42	36223	42 inch Underground Non-potable water line - 20 Scale Plans-Line
^UTLP_P_UG-Wat-Non-Pot-Line-42-50	36293	42 inch Underground Non-potable water line - 50 Scale Plans-Line
*UTLP_P_UG-Wat-Non-Pot-Line-48	36227	48 inch Underground Non-potable water line - 20 Scale Plans-Line
^UTLP_P_UG-Wat-Non-Pot-Line-48-50	36294	48 inch Underground Non-potable water line - 50 Scale Plans-Line
UTLP_P_UG-Wat-Non-Pot-Line-REM	36231	Remove Underground Non-potable water line (All Quality Levels)-Line
UTLP_P_UG-Gas-Line-User-Def	36236	Gas User Defined Width (Underground) line-Line
UTLP_P_UG-Gas-Line-User-Def-REM	36237	Remove Underground User Defined Width Gas line-Line
UTLP_P_UG-Petro-Line-User-Def	36240	Petroleum User Defined Width (Underground) line-Line
UTLP_P_UG-Petro-Line-User-Def-REM	36241	Remove User Defined Width Petroleum (Underground) line-Line
* Denotes level for use in 20 Scale Plans.		
^ Denotes level for use in 50 Scale Plans.		

MicroStation Level Name	Level Reference Number	Description
Description		
Underground Utilities, Proposed - Continued		
UTLP_P_UG-San-Swr-Line-User-Def	36244	Sanitary Sewer User Defined Width (Underground) line-Line
UTLP_P_UG-San-Swr-Line-User-Def-REM	36245	Remove User Defined Width Sanitary Sewer (Underground) line-Line
Overhead Utilities, Proposed		
UTLP_P_UG-Steam-Line-User-Def	36248	Steam User Defined Width (Underground) line-Line
UTLP_P_UG-Steam-Line-User-Def-REM	36249	Remove Steam User Defined Width (Underground) line-Line
UTLP_P_UG-Wat-Line-User-Def	36252	Water User Defined Width (Underground) line-Line
UTLP_P_UG-Wat-Line-User-Def-REM	36253	Remove Water User Defined Width (Underground) line-Line
UTLP_P_UG-Wat-Non-Pot-User-Def-Line	36256	Non-potable water User Defined Width (Underground) line-Line
UTLP_P_UG-Wat-Non-Pot-Line-User-Def-REM	36257	Remove Non-potable water User Defined Width (Underground) line-Line
UTLP_P_OVHD-Tele-Text	36036	Telephone (Overhead) [Text-label,size,type]-Text
UTLP_P_OVHD-Tele-Line	36034	Telephone (Overhead) line-Line
UTLP_P_OVHD-Tele-Line-REM	36035	Remove Telephone (Overhead) line-Line
UTLP_P_OVHD-TV-Text	36044	Television (Overhead) [Text-label,size,type]-Text
UTLP_P_OVHD-TV-Line	36042	Television (Overhead) line-Line
UTLP_P_OVHD-TV-Line-REM	36043	Remove Television (Overhead) line-Line
* Denotes level for use in 20 Scale Plans.		
^ Denotes level for use in 50 Scale Plans.		

MicroStation Level Name	Level Reference Number	Description
Description		
Overhead Utilities, Proposed - Continued		
UTLP_P_OVHD-Elec-Text	36031	Electrical (Overhead) [Text-label,size,type]-Text
UTLP_P_OVHD-Elec-Line	36029	Electrical (Overhead) line-Line
UTLP_P_OVHD-Elec-Line-REM	36030	Remove Electrical (Overhead) line-Line
UTLP_P_OVHD-Traf-Ctrl-Text	36040	Traffic Control (Overhead) [Text-label,size,type]-Text
UTLP_P_OVHD-Traf-Ctrl-Line	36038	Traffic Control (Overhead) line-Line
UTLP_P_OVHD-Traf-Ctrl-Line-REM	36039	Remove Traffic Control (Overhead) line-Line
UTLP_P_OVHD-Combo-Util-Text	36027	Combination Utility [Text-label,size,type]-Text
UTLP_P_OVHD-Combo-Util-Line-Elec-Tele	36003	Combination Utility (Overhead) line [Electric and Telephone]-Line
UTLP_P_OVHD-Combo-Util-Line-Elec-Tele-REM	36018	Remove Combination Utility (Overhead) line [Electric and Telephone]-Line
UTLP_P_OVHD-Combo-Util-Line-Elec-Tele-Traf-Ctrl	36004	Combination Utility (Overhead) line [Electric,Telephone, and Traffic Control]-Line
UTLP_P_OVHD-Combo-Util-Line-Elec-Tele-Traf-Ctrl-REM	36005	Remove Combination Utility (Overhead) line [Electric,Telephone, and Traff. Ctrl]-Line
UTLP_P_OVHD-Combo-Util-Line-Elec-Tele-TV	36006	Combination Utility (Overhead) line [Electric, Telephone and Television]-Line
UTLP_P_OVHD-Combo-Util-Line-Elec-Tele-TV-REM	36007	Remove Combination Utility (Overhead) line [Electric, Telephone and Television]-Line
UTLP_P_OVHD-Combo-Util-Line-Elec-Tele-TV-Traf-Ctrl	36008	Combination Utility (Overhead) line [Electric,Telephone,Television, and Traff. Ctrl]-Line
UTLP_P_OVHD-Combo-Util-Line-Elec-Tele-TV-Traf-Ctrl-REM	36009	Remove Combination Utility (Overhead) line [Elec., Tele.,TV, and Traff. Ctrl]-Line
* Denotes level for use in 20 Scale Plans.		
^ Denotes level for use in 50 Scale Plans.		

MicroStation Level Name	Level Reference Number	Description
Description		
Overhead Utilities, Proposed - Continued		
UTLP_P_OVHD-Combo-Util-Line-Elec-Traf-Ctrl	36010	Combination Utility (Overhead) line [Electric and Traffic Control]-Line
UTLP_P_OVHD-Combo-Util-Line-Elec-Traf-Ctrl-REM	36011	Remove Combination Utility (Overhead) line [Electric and Traffic Control]-Line
UTLP_P_OVHD-Combo-Util-Line-Elec-TV	36012	Combination Utility (Overhead) line [Electric and Television]-Line
UTLP_P_OVHD-Combo-Util-Line-Elec-TV-REM	36013	Remove Combination Utility (Overhead) line [Electric and Television]-Line
UTLP_P_OVHD-Combo-Util-Line-Elec-TV-Traf-Ctrl	36014	Combination Utility (Overhead) line [Electric,Television, and Traffic Control]-Line
UTLP_P_OVHD-Combo-Util-Line-Elec-TV-Traf-Ctrl-REM	36015	Remove Combination Utility (Overhead) line [Electric,Television, and Traff. Ctrl]-Line
UTLP_P_OVHD-Combo-Util-Line-Tele-TV	36021	Combination Utility (Overhead) line [Telephone and Television]-Line
UTLP_P_OVHD-Combo-Util-Line-Tele-TV-REM	36022	Remove Combination Utility (Overhead) line [Telephone and Television]-Line
UTLP_P_OVHD-Combo-Util-Line-Tele-Traf-Ctrl	36019	Combination Utility (Overhead) line [Telephone and Traffic Control]-Line
UTLP_P_OVHD-Combo-Util-Line-Tele-Traf-Ctrl-REM	36020	Remove Combination Utility (Overhead) line [Telephone and Traffic Control]-Line
UTLP_P_OVHD-Combo-Util-Line-Tele-TV-Traf-Ctrl	36023	Combination Utility (Overhead) line [Telephone,Television, and Traff. Ctrl]-Line
UTLP_P_OVHD-Combo-Util-Line-Tele-TV-Traf-Ctrl-REM	36024	Remove Combination Utility (Overhead) line [Telephone,TV, and Traff. Ctrl]-Line
* Denotes level for use in 20 Scale Plans.		
^ Denotes level for use in 50 Scale Plans.		

MicroStation Level Name	Level Reference Number	Description
Description		
Utilities, Miscellaneous Proposed		
UTLP_P_OVHD-Combo-Util-Line-TV-Traf-Ctrl	36025	Combination Utility (Overhead) line [Television, and Traffic Control]-Line
UTLP_P_OVHD-Combo-Util-Line-TV-Traf-Ctrl-REM	36026	Remove Combination Utility (Overhead) line [Television, and Traffic Control]-Line
UTLP_P_OVHD-Guy-Wire-Line	36016	Overhead Guy Wire line-Line
UTLP_P_OVHD-Guy-Cell	36260	Guy Wire (overhead) cell-Cell
UTLP_P_OVHD-Guy-Line	36261	Guy Wire (overhead) line-Line
UTLP_P_OVHD-Guy-Line-REM	36262	Remove Guy Wire (overhead) line-Line
UTLP_P_OVHD-Guy-Text	36263	Guy Wire (Overhead) [Text-label,size,type]-Text
UTLP_P_OVHD-Combo-Util-Line-Elec-Tele-REM	36264	Remove Combination Utility (Overhead) line [Electric and Telephone]-Line
UTLP_P_Misc-Notes	36296	Miscellaneous Notes **(This level does not plot!)**
UTLP_P_Cell-Cell	36297	Proposed Utility Cell-Cell
UTLP_P_Cell-Line	36298	Proposed Utility Cell-Line
UTLP_P_Cell-Text	36299	Proposed Utility Cell-Text
* Denotes level for use in 20 Scale Plans.		
^ Denotes level for use in 50 Scale Plans.		

MicroStation Level Name	Level Reference Number	Description
Description		
Walls, Proposed - Retaining, Median or Side Barrier & Sound Barrier		
Retaining Wall, Proposed		
WALL_P_Retain-Wall-Line	37004	Retaining wall lines-Line
WALL_P_Retain-Wall-Text	37005	Retaining wall description & labels-Text
WALL_P_Retain-Wall-Footing-Line	37003	Footing lines-Line
Median or Side Barrier, Proposed		
WALL_P_Median-Side-Barrier-Wall-Line	37001	Median or side barrier wall lines-Line
WALL_P_Median-Side-Barrier-Wall-Text	37002	Median or side barrier description & labels-Text
WALL_P_Median-Side-Barrier-Wall-Foundation-Line	37000	Foundation lines-Line
Sound Barrier Wall, Proposed		
WALL_P_Sound-Barrier-Wall-Line	37007	Sound barrier wall lines-Line
WALL_P_Sound-Barrier-Wall-Text	37008	Sound barrier wall description-Text
WALL_P_Sound-Barrier-Foundation-Line	37006	Foundation lines-Line
WALL_P_Misc	37009	Miscellaneous lines for designer **(This level does not plot!)**

MicroStation Level Name	Level Reference Number	Description
Description		
Retaining Wall Profiles, Proposed		
WPRO_P_Grid-Sta-Elev	38003	Grid Stations & Elevations-Line
WPRO_P_Increment-Elev	38004	Incremental elevations-Text
WPRO_P_Retain-Wall-Envlp-Line	38007	Retaining Wall envelope lines-Line
WPRO_P_Retain-Wall-Text	38008	Retaining Wall description & labels-Text
WPRO_P_Median-Side-Barrier-Wall-Envlp-Line	38005	Median or Side Barrier Wall envelope lines-Line
WPRO_P_Median-Side-Barrier-Wall-Text	38006	Median or Side Barrier Wall description & labels-Text
WPRO_P_Sound-Barrier-Wall-Envlp-Line	38009	Sound Barrier Wall Envelope lines-Line
WPRO_P_Sound-Barrier-Wall-Text	38010	Sound Barrier Wall description & labels-Text
WPRO_P_Exist-Ground	38000	Existing Ground-Line
WPRO_P_Finish-Ground-Face-of-Wall	38002	Finished Ground (face of wall)-Line
WPRO_P_Finish-Ground-Back-of-Wall	38001	Finished Ground (back of wall)-Line
WPRO_P_Misc	38011	Miscellaneous lines for designer **(This level does not plot!)**

MicroStation Level Name	Level Reference Number	Description
Description		
Existing Ground/Features		
XSEC_E_Drainage-Cell	39000	X-Section Existing Drainage-Cell
XSEC_E_Drainage-Line	39001	X-Section Existing Drainage-Line
XSEC_E_Drainage-Text	39002	X-Section Existing Drainage-Text
XSEC_E_Ground-Cell	39538	X-Section Existing Ground-Cell
XSEC_E_Ground-Line	39003	X-Section Existing Ground Line
XSEC_E_Ground-Text	39004	X-Section Existing Ground Text
XSEC_E_Substratum1-Cell	39539	X-Section Existing Substratum 1-Cell
XSEC_E_Substratum1-Line	39005	X-Section Existing Substratum 1-Line
XSEC_E_Substratum1-Text	39540	X-Section Existing Substratum 1-Text
XSEC_E_Substratum2-Cell	39541	X-Section Existing Substratum 2-Cell
XSEC_E_Substratum2-Line	39006	X-Section Existing Substratum 2-Line
XSEC_E_Substratum2-Text	39542	X-Section Existing Substratum 2-Text
XSEC_E_Substratum3-Cell	39543	X-Section Existing Substratum 3-Cell
XSEC_E_Substratum3-Line	39007	X-Section Existing Substratum 3-Line
XSEC_E_Substratum3-Text	39544	X-Section Existing Substratum 3-Text
		Photogramatric mapping codes are shown in *italics* in the
		level description field for topography levels. These codes are
		for use by the Department's Photogrametry Office **ONLY**.

MicroStation Level Name	Level Reference Number	Description
Description		
Existing Ground/Features - Continued		
XSEC_E_Ground_Enhancement-Cell	39545	X-Section Existing Ground Enhancement-Cell
XSEC_E_Ground_Enhancement-Line	39031	X-Section Existing Ground Enhancement-Line
XSEC_E_Ground_Enhancement-Text	39032	X-Section Existing Ground Enhancement-Text
XSEC_E_Ground_Bogus-Cell	39546	X-Section Existing Ground Bogus-Cell
XSEC_E_Ground_Bogus-Line	39033	X-Section Existing Ground Bogus-Line
XSEC_E_Ground_Bogus-Text	39034	X-Section Existing Ground Bogus-Text
XSEC_E_ACL-Cell	39035	X-Section field summary Alignment centerline point-Cell
XSEC_E_ACL-Line	39036	X-Section field summary Alignment centerline point-Line
XSEC_E_ACL-Text	39037	X-Section field summary Alignment centerline point-Text
XSEC_E_DADB-Cell	39038	X-Section Existing Dam, toe point symbol, # text. Description, elevation-Cell
XSEC_E_DADB-Line	39039	X-Section Existing Dam, toe line-Line
XSEC_E_DADB-Text	39040	X-Section Existing Dam, toe line description-Text
		Photogramatric mapping codes are shown in *italics* in the
		level description field for topography levels. These codes are
		for use by the Department's Photogrametry Office **ONLY**.

MicroStation Level Name	Level Reference Number	Description
Description		
Existing Ground/Features - Continued		
XSEC_E_DCB-Cell	39050	*K65* X-Section Existing Single catch basin existing point symbol, # text, description,
		elevation-Cell
XSEC_E_DCB-Line	39051	*K65* X-Section Existing Single catch basin existing point cell-Line
XSEC_E_DCB-Text	39052	X-Section Existing Single catch basin existing descruption (Elevation, type, size, etc.)-Text
XSEC_E_DCEF-Cell	39044	X-Section Existing Culvert end, F/L point symbol, # text, description, elevation-Cell
XSEC_E_DCEF-Line	39045	X-Section Existing Culvert end, F/L cell-Line
XSEC_E_DCEF-Text	39046	X-Section Existing Culvert end, F/L line description (Elevation, type, size, etc.)-Text
XSEC_E_DCWE-Cell	39047	X-Section Existing Culvert, wingwall end point symbol, # text, description, elevation-Cell
XSEC_E_DCWE-Line	39048	X-Section Existing Culvert, wingwall end line/cell-Line
XSEC_E_DCWE-Text	39049	X-Section Existing Culvert, wingwall end line description (Elevation, type, size, etc.)-Text
XSEC_E_DDCB-Cell	39050	X-Section Existing Double catch basin existing point symbol, # text, description,
		elevation-Cell
XSEC_E_DDCB-Line	39051	X-Section Existing Double catch basin existing point cell-Line
XSEC_E_DDCB-Text	39052	X-Section Existing Double catch basin existing description (Elevation, type, size, etc.)-Text
		Photogramatric mapping codes are shown in *italics* in the
		level description field for topography levels. These codes are
		for use by the Department's Photogrametry Office **ONLY**.

MicroStation Level Name	Level Reference Number	Description
Description		
Existing Ground/Features - Continued		
XSEC_E_DDI-Cell	39053	*K68a K68b* X-Section Existing Drop inlet, top, existing point symbol, # text, description,
		elevation-Cell
XSEC_E_DDI-Line	39054	X-Section Existing Drop inlet, top, existing cell-Line
XSEC_E_DDI-Text	39055	X-Section Existing Drop inlet, top, existing description (Elevation, type, size, etc.)-Text
XSEC_E_DDL-Cell	39056	X-Section Existing Drain lines, existing point symbol, # text, description, elevation-Cell
XSEC_E_DDL-Line	39057	X-Section Existing Drain lines, existing-Line
XSEC_E_DDL-Text	39058	X-Section Existing Drain lines, existing line description (Elevation, type, size, etc.)-Text
XSEC_E_DDT-Cell	39059	X-Section Existing Dam, top point symbol, # type, description, elevation-Cell
XSEC_E_DDT-Line	39060	*K28* X-Section Existing Dam, top line-Line
XSEC_E_DDT-Text	39061	X-Section Existing Dam, top line description-Text
XSEC_E_DEW-Cell	39062	X-Section Existing Edge of water, existing point symbol, # text, description, elevation-Cell
XSEC_E_DEW-Line	39063	*K49 K151 K160 K162* X-Section Existing Edge of water, existing line-Line
XSEC_E_DEW-Hatch-Line	39511	X-Section Existing Edge of water, existing line-Line
XSEC_E_DEW-Text	39064	X-Section Existing Edge of water, existing line description (Elevation, type, size, etc.)-Text
		Photogramatric mapping codes are shown in *italics* in the
		level description field for topography levels. These codes are
		for use by the Department's Photogrametry Office **ONLY**.

MicroStation Level Name	Level Reference Number	Description
Description		
Existing Ground/Features - Continued		
XSEC_E_DHWE-Cell	39065	*K67a K67b K69* X-Section Existing Head wall, end, existing point symbol, # text, description,
		elevation-Cell
XSEC_E_DHWE-Line	39066	X-Section Existing Head wall, end, existing cell-Line
XSEC_E_DHWE-Text	39067	X-Section Existing Head wall, end, existing line description (Elevation, type, size, etc.)-Text
XSEC_E_DHWM-Cell	39068	X-Section Existing High water mark, existing point symbol, # text, description, elevation-Cell
XSEC_E_DHWM-Line	39069	X-Section Existing High water mark, existing-Line
XSEC_E_DHWM-Text	39070	X-Section Existing High water mark, existing line description (Elevation, type, size, etc.)-Text
XSEC_E_DJB-Cell	39071	X-Section Existing Junction box, top, existing point symbol, # text, description, elevation-Cell
XSEC_E_DJB-Line	39072	X-Section Existing Junction box, top, existing cell-Line
XSEC_E_DJB-Text	39073	X-Section Existing Junction box, top, existing line description (Elevation, type, size, etc.)-Text
XSEC_E_DMISC-Cell	39074	X-Section Existing Misc. drainage feature, existing point symbol, # text, description,
		elevation-Cell
XSEC_E_DMISC-Line	39075	X-Section Existing Misc. drainage feature, existing line-Line
XSEC_E_DMISC-Text	39076	X-Section Existing Misc. drainage feature, existing line description (Elevation, type, size,
		etc.)-Text
		Photogramatric mapping codes are shown in *italics* in the
		level description field for topography levels. These codes are
		for use by the Department's Photogrametry Office **ONLY**.

MicroStation Level Name	Level Reference Number	Description
Description		
Existing Ground/Features - Continued		
XSEC_E_DPC-Cell	39077	X-Section Existing Drainage pipe, F/L, Concrete-Cell
XSEC_E_DPC-Line	39078	X-Section Existing Drainage pipe, F/L, Concrete-Line
XSEC_E_DPC-Text	39079	X-Section Existing Drainage pipe, F/L, Concrete-Text
XSEC_E_DPD-Cell	39080	X-Section Existing Paved ditch, existing point symbol, # text, description, elevation-Cell
XSEC_E_DPD-Line	39081	*K63* X-Section Existing Paved ditch, existing-Line
XSEC_E_DPD-Text	39082	X-Section Existing Paved ditch, existing line description (Elevation, type, size, etc.)-Text
XSEC_E_DPM-Cell	39083	X-Section Existing Drainage pipe, F/L, Metal-Cell
XSEC_E_DPM-Line	39084	X-Section Existing Drainage pipe, F/L, Metal-Line
XSEC_E_DPM-Text	39085	X-Section Existing Drainage pipe, F/L, Metal-Text
XSEC_E_DPP-Cell	39086	X-Section Existing Drainage pipe, F/L, Plastic-Cell
XSEC_E_DPP-Line	39087	X-Section Existing Drainage pipe, F/L, Plastic-Line
XSEC_E_DPP-Text	39088	X-Section Existing Drainage pipe, F/L, Plastic-Text
XSEC_E_DSB-Cell	39089	X-Section Existing Stream bank top, existing point symbol, # text, description, elevation-Cell
XSEC_E_DSB-Line	39090	X-Section Existing Stream banktop, existing line-Line
XSEC_E_DSB-Text	39091	X-Section Existing Stream bank top, existing line description (Elevation, type, size, etc.)-Text
		Photogramatric mapping codes are shown in *italics* in the
		level description field for topography levels. These codes are
		for use by the Department's Photogrametry Office **ONLY**.

MicroStation Level Name	Level Reference Number	Description
Description		
Existing Ground/Features - Continued		
XSEC_E_DSC-Cell	39092	X-Section Existing Stream center F/L, existing point symbol, # text, description, elevation-Cell
XSEC_E_DSC-Line	39093	X-Section Existing Stream center F/L, existing line-Line
XSEC_E_DSC-Text	39094	X-Section Existing Stream center F/L, existing line description (Elevation, type, size,
		etc.)-Text
XSEC_E_DSE-Cell	39095	X-Section Existing Stream edge, existing point symbol, # text, description, elevation-Cell
XSEC_E_DSE-Line	39096	*K41 K42* X-Section Existing Stream edge, existing line-Line
XSEC_E_DSE-Text	39097	X-Section Existing Stream edge, existing line description (Elevation, type, size, etc.)-Text
XSEC_E_DSPURDK-Cell	39098	X-Section Existing Spur dike, existing point symbol, # text, description, elevation-Cell
XSEC_E_DSPURDK-Line	39099	X-Section Existing Spur dike, existing line-Line
XSEC_E_DSPURDK-Text	39100	X-Section Existing Spur dike, existing line description (Elevation, type, size, etc.)-Text
XSEC_E_DSTC-Cell	39101	X-Section Existing Septic tank, existing point symbol, # text description, elevation-Cell
XSEC_E_DSTC-Line	39102	X-Section Existing Septic tank, existing-Line
XSEC_E_DSTC-Text	39103	X-Section Existing Septic tank, existing line description (Elevation, type, size, etc.)-Text
		Photogramatric mapping codes are shown in *italics* in the
		level description field for topography levels. These codes are
		for use by the Department's Photogrametry Office **ONLY**.

MicroStation Level Name	Level Reference Number	Description
Description		
Existing Ground/Features - Continued		
XSEC_E_DSWE-Cell	39104	*K51 K54* X-Section Existing Swamp edge, existing point symbol, # text, description,
		elevation-Cell
XSEC_E_DSWE-Line	39105	X-Section Existing Swamp edge, existing line-Line
XSEC_E_DSWE-Text	39106	X-Section Existing Swamp edge, existing line description (Elevation, type, size, etc.)-Text
XSEC_E_DWB-Cell	39107	X-Section Existing Wetland boundary-Cell
XSEC_E_DWB-Line	39108	X-Section Existing Wetland boundary-Line
XSEC_E_DWB-Text	39109	X-Section Existing Wetland boundary-Text
XSEC_E_DWE-Cell	39110	X-Section Existing Top of water elevations, existing point symbol, # text, description,
		elevation-Cell
XSEC_E_DWE-Line	39111	X-Section Existing Top of water elevations, existing line-Line
XSEC_E_DWE-Text	39112	X-Section Existing Top of water elevations, existing line description (Elevation, type, size,
		etc.)-Text
		Photogramatric mapping codes are shown in *italics* in the
		level description field for topography levels. These codes are
		for use by the Department's Photogrametry Office **ONLY**.

MicroStation Level Name	Level Reference Number	Description
Description		
Existing Ground/Features - Continued		
XSEC_E_MDITCHFL-Cell	39113	Pofile Existing Mappint ditch flow line, existing point symbol, # text, description,
		elevation-Cell
XSEC_E_MDITCHFL-Line	39114	*K43 K151* X-Section Existing Mapping ditch flow line, existing-Line
XSEC_E_MDITCHFL-Text	39115	X-Section Existing Mapping ditch flow line, existing line description (Elevation, type, size,
		etc.)-Text
XSEC_E_MISC-Cell	39116	X-Section Existing Miscellaneous, existing point symbol, # text, description, elevation-Cell
XSEC_E_MISC-Line	39117	X-Section Existing Miscellaneous, existing-Line
XSEC_E_MISC-Text	39118	*K59 K88a* X-Section Existing Miscellaneous, existing line description (Elevation, type, size,
		etc.)-Text
XSEC_E_SBNCHMK-Cell	39119	X-Section Existing Bench mark, point symbol-Cell
XSEC_E_SBNCHMK-Pnt#-Cell	39536	X-Section Existing Bench mark, point # text, description, elevation-Cell
XSEC_E_SBNCHMK-Pnt#-Line	39537	X-Section Existing Bench mark, point # text, description, elevation-Line
XSEC_E_SBNCHMK-Pnt#-Text	39120	X-Section Existing Bench mark, point # text, description, elevation-Text
XSEC_E_SBNCHMK-Text	39121	X-Section Existing Bench mark, point information-Text
		Photogramatric mapping codes are shown in *italics* in the
		level description field for topography levels. These codes are
		for use by the Department's Photogrametry Office **ONLY**.

MicroStation Level Name	Level Reference Number	Description
Description		
Existing Ground/Features - Continued		
XSEC_E_SDCD-Cell	39122	X-Section Existing District survey control delta symbol-Cell
XSEC_E_SDCD-Line	39123	X-Section Existing District survey control line (Lines plot under separate feature code)-Line
XSEC_E_SDCD-Line-Text	39124	X-Section Existing District survey control line description-Text
XSEC_E_SDCD-Pnt#-Text	39125	X-Section Existing District survey control point # text, description, point elevation-Text
XSEC_E_SLCD-Cell	39126	X-Section Existing Location survey control delta symbol-Cell
XSEC_E_SLCD-Line	39127	X-Section Existing Location survey control line-Line
XSEC_E_SLCD-Line-Text	39128	X-Section Existing Location survey control line description-Text
XSEC_E_SLCD-Pnt#-Text	39129	X-Section Existing Location survey control point # text, description, point elevation-Text
XSEC_E_SLCM-Cell	39130	X-Section Existing Location control monument, point symbol-Cell
XSEC_E_SLCM-Line	39131	X-Section Existing Location control monument-Line
XSEC_E_SLCM-Line-Text	39132	X-Section Existing Location control monument, point # text, description, elevation-Text
XSEC_E_SLCM-Pnt#-Text	39133	X-Section Existing Location control monument, point information-Text
XSEC_E_SNGSCM-Cell	39134	X-Section Existing NGS control monument, point symbol-Cell
XSEC_E_SNGSCM-Pnt#-Text	39135	X-Section Existing NGS control monument, point # text, description, elevation-Text
XSEC_E_SNGSCM-Text	39136	X-Section Existing NGS control monument, point information-Text
		Photogramatric mapping codes are shown in *italics* in the
		level description field for topography levels. These codes are
		for use by the Department's Photogrametry Office **ONLY**.

MicroStation Level Name	Level Reference Number	Description
Description		
Existing Ground/Features - Continued		
XSEC_E_TAC-Cell	39137	X-Section Existing Curbe, asphalt, existing point symbol, # text, description, elevation-Cell
XSEC_E_TAC-Line	39138	X-Section Existing Curbe, asphalt, existing line-Line
XSEC_E_TAC-Text	39139	X-Section Existing Curbe, asphalt, existing line description-Text
XSEC_E_TBAS-Cell	39140	X-Section Existing Bridge approach slab, edge, existing point symbol, # text, description,
		elevation-Cell
XSEC_E_TBAS-Line	39141	X-Section Existing Bridge approach slab, edge, existing line-Line
XSEC_E_TBAS-Text	39142	X-Section Existing Bridge approach slab, edge, existing line description-Text
XSEC_E_TBCAP-Cell	39143	X-Section Existing Bridge cap, existing point symbol, # text, description, elevation-Cell
XSEC_E_TBCAP-Line	39144	X-Section Existing Bridge cap, existing line-Line
XSEC_E_TBCAP-Text	39145	X-Section Existing Bridge cap, existing line description-Text
XSEC_E_TBC-Cell	39146	X-Section Existing Brick column, existing point symbol, # text, description, elevation-Cell
XSEC_E_TBC-Line	39147	X-Section Existing Brick column, existing-Line
XSEC_E_TBC-Text	39148	X-Section Existing Brick column, existing line description (Elevation, type, size, etc.)-Text
		Photogramatric mapping codes are shown in *italics* in the
		level description field for topography levels. These codes are
		for use by the Department's Photogrametry Office **ONLY**.

MicroStation Level Name	Level Reference Number	Description
Description		
Existing Ground/Features - Continued		
XSEC_E_TBCL-Cell	39149	X-Section Existing Bridge column (corner), existing point symbol, # text, description,
		elevation-Cell
XSEC_E_TBCL-Line	39150	X-Section Existing Bridge column (corner), existing line/cell-Line
XSEC_E_TBCL-Text	39151	X-Section Existing Bridge column (corner), existing line description-Text
XSEC_E_TBGL-Cell	39152	X-Section Existing Bridge column (corner), existing point symbol, # text, description,
		elevation-Cell
XSEC_E_TBGL-Line	39153	X-Section Existing Bridge column (corner), existing line/cell-Line
XSEC_E_TBGL-Text	39154	X-Section Existing Bridge column (corner), existing line description-Text
XSEC_E_TBLD-Cell	39155	X-Section Existing Building corner, existing point symbol, # text, description, elevation-Cell
XSEC_E_TBLD-Line	39156	X-Section Existing Building corner, existing line-Line
XSEC_E_TBLD-Text	39157	X-Section Existing Building corner, existing line description-Text
XSEC_E_TBLDRL-Cell	39158	X-Section Existing Building roff line corner, existing point symbol, # text, description,
		elevation-Cell
XSEC_E_TBLDRL-Line	39159	*K18b* X-Section Existing Building roof line corner, existing line-Line
XSEC_E_TBLDRL-Text	39160	X-Section Existing Building roof line corner, existing line description-Text
		Photogramatric mapping codes are shown in *italics* in the
		level description field for topography levels. These codes are
		for use by the Department's Photogrametry Office **ONLY**.

MicroStation Level Name	Level Reference Number	Description
Description		
Existing Ground/Features - Continued		
XSEC_E_TBRDGCEN-Cell	39161	X-Section Existing Bridge end, center-Cell
XSEC_E_TBRDGCEN-Line	39162	X-Section Existing Bridge end, center-Line
XSEC_E_TBRDGCEN-Text	39163	X-Section Existing Bridge end, center-Text
XSEC_E_TBRDGCOR-Cell	39164	X-Section Existing Bridge end, corner-Cell
XSEC_E_TBRDGCOR-Line	39165	*K14* X-Section Existing Bridge end, corner-Line
XSEC_E_TBRDGCOR-Text	39166	X-Section Existing Bridge end, corner-Text
XSEC_E_TCAN-Cell	39167	X-Section Existing Canopy, existing point symbol, # text, description, elevation-Cell
XSEC_E_TCAN-Line	39168	X-Section Existing Canopy, existing line-Line
XSEC_E_TCAN-Text	39169	X-Section Existing Canopy, existing line description-Text
XSEC_E_TCBA-Cell	39170	X-Section Existing Construction boundary, active, existing point symbol, # text, description,
		elevation-Cell
XSEC_E_TCBA-Line	39171	*K38* X-Section Existing Construction boundary, active, existing line-Line
XSEC_E_TCBA-Text	39172	X-Section Existing Construction boundary, active, existing line description-Text
		Photogramatric mapping codes are shown in *italics* in the
		level description field for topography levels. These codes are
		for use by the Department's Photogrametry Office **ONLY**.

MicroStation Level Name	Level Reference Number	Description
Description		
Existing Ground/Features - Continued		
XSEC_E_TCBF-Cell	39173	X-Section Existing Construction boundary, finished, existing point symbol, # text, description,
		elevation-Cell
XSEC_E_TCBF-Line	39174	X-Section Existing Construction boundary, finished, existing line-Line
XSEC_E_TCBF-Text	39175	X-Section Existing Construction boundary, finished, existing line description-Text
XSEC_E_TCEM-Cell	39176	X-Section Existing Cemetery boundary line-Cell
XSEC_E_TCEM-Line	39177	*K27* X-Section Existing Cemetery boundary line-Line
XSEC_E_TCEM-Text	39178	X-Section Existing Cemetery boundary line-Text
XSEC_E_TCGF-Cell	39179	X-Section Existing Curb & gutter, F/L, existing point symbol, # text, description, elevation-Cell
XSEC_E_TCGF-Line	39180	X-Section Existing Curb & gutter, F/L, existing line-Line
XSEC_E_TCGF-Text	39181	X-Section Existing Curb & gutter, F/L, existing line description-Text
XSEC_E_TCGT-Cell	39182	X-Section Existing Curb & gutter, top, existing point symbol, # text, description, elevation-Cell
XSEC_E_TCGT-Line	39183	*K154* X-Section Existing Curb & gutter, top, existing line-Line
XSEC_E_TCGT-Text	39184	X-Section Existing Curb & gutter, top, existing line description-Text
		Photogramatric mapping codes are shown in *italics* in the
		level description field for topography levels. These codes are
		for use by the Department's Photogrametry Office **ONLY**.

MicroStation Level Name	Level Reference Number	Description
Description		
Existing Ground/Features - Continued		
XSEC_E_TCOLC-Cell	39185	X-Section Existing Bridge column (center), existing point symbol, # text, description,
		elevation-Cell
XSEC_E_TCOLC-Line	39186	X-Section Existing Bridge column (center), existing line/cell-Line
XSEC_E_TCOLC-Text	39187	X-Section Existing Bridge column (center), existing line description-Text
XSEC_E_TCOLE-Cell	39188	X-Section Existing Bridge column (edge), existing point symbol, # text, description,
		elevation-Cell
XSEC_E_TCOLE-Line	39189	X-Section Existing Bridge column (edge), existing line/cell-Line
XSEC_E_TCOLE-Text	39190	X-Section Existing Bridge column (edge), existing line description-Text
XSEC_E_TCUL-Cell	39191	X-Section Existing Cultivation line, existing point symbol, # text, description, elevation-Cell
XSEC_E_TCUL-Line	39192	X-Section Existing X-Section Existing Cultivation line, existing line-Line
XSEC_E_TCUL-Text	39193	X-Section Existing X-Section Existing Cultivation line, existing line description-Text
XSEC_E_TDD-Cell	39194	X-Section Existing Dirt drive, edge, existing point symbol, # text, description, elevation-Cell
XSEC_E_TDD-Line	39195	X-Section Existing Dirt drive, edge, existing line-Line
XSEC_E_TDD-Text	39196	X-Section Existing Dirt drive, edge, existing line description-Text
		Photogramatric mapping codes are shown in *italics* in the
		level description field for topography levels. These codes are
		for use by the Department's Photogrametry Office **ONLY**.

MicroStation Level Name	Level Reference Number	Description
Description		
Existing Ground/Features - Continued		
XSEC_E_TDR-Cell	39197	X-Section Existing Dirt road, C/L, existing point symbol, # text, description, elevation-Cell
XSEC_E_TDR-Line	39198	X-Section Existing Dirt road, C/L, existing line-Line
XSEC_E_TDR-Text	39199	X-Section Existing Dirt road, C/L, existing line description-Text
XSEC_E_TEAD-Cell	39200	X-Section Existing Edge of asphalt drive, existing point symbol, # text, description,
		elevation-Cell
XSEC_E_TEAD-Line	39201	X-Section Existing Edge of asphalt drive, existing line-Line
XSEC_E_TEAD-Text	39202	X-Section Existing Edge of asphalt drive, existing line description-Text
XSEC_E_TEAP-Cell	39203	X-Section Existing Edge of asphalt pavement, existing point symbol, # text, description,
		elevation-Cell
XSEC_E_TEAP-Line	39204	*K5* X-Section Existing Edge of asphalt pavement, existing line-Line
XSEC_E_TEAP-Text	39205	*K37* X-Section Existing Edge of asphalt pavement, existing line description-Text
XSEC_E_TEAS-Cell	39206	X-Section Existing Edge of asphalt shoulder, existing point symbol, # text, description,
		elevation-Cell
XSEC_E_TEAS-Line	39207	*K6* X-Section Existing Edge of asphalt shoulder, existing line-Line
XSEC_E_TEAS-Text	39208	X-Section Existing Edge of asphalt shoulder, existing line description-Text
		Photogramatric mapping codes are shown in *italics* in the
		level description field for topography levels. These codes are
		for use by the Department's Photogrametry Office **ONLY**.

MicroStation Level Name	Level Reference Number	Description
Description		
Existing Ground/Features - Continued		
XSEC_E_TECD-Cell	39209	X-Section Existing Edge of concrete drive, existing point symbol, # text, description,
		elevation-Cell
XSEC_E_TECD-Line	39210	*K7 K36* X-Section Existing Edge of concrete drive, existing line-Line
XSEC_E_TECD-Text	39211	X-Section Existing Edge of concrete drive, existing line description-Text
XSEC_E_TECP-Cell	39212	X-Section Existing Edge of concrete pavement, existing point symbol, # text, description,
		elevation-Cell
XSEC_E_TECP-Line	39213	X-Section Existing Edge of concrete pavement, existing line-Line
XSEC_E_TECP-Text	39214	X-Section Existing Edge of concrete pavement, existing line description-Text
XSEC_E_TEDD-Cell	39215	X-Section Existing Edge of dirt drive, existing point symbol, # text, description, elevation-Cell
XSEC_E_TEDD-Line	39216	X-Section Existing Edge of dirt drive, existing-Line
XSEC_E_TEDD-Text	39217	X-Section Existing Edge of dirt drive, existing line description (Elevation, type, size, etc.)-Text
XSEC_E_TEDR-Cell	39218	X-Section Existing Edge of dirt road, existing point symbol, # text, description, elevation-Cell
XSEC_E_TEDR-Line	39219	*K9* X-Section Existing Edge of dirt rad, existing line-Line
XSEC_E_TEDR-Text	39220	X-Section Existing Edge of dirt road, existing line description-Text
		Photogramatric mapping codes are shown in *italics* in the
		level description field for topography levels. These codes are
		for use by the Department's Photogrametry Office **ONLY**.

MicroStation Level Name	Level Reference Number	Description
Description		
Existing Ground/Features - Continued		
XSEC_E_TENDROLL-Cell	39221	X-Section Existing Bridge, end roll, existing point symbol, # text, description, elevation-Cell
XSEC_E_TENDROLL-Line	39222	X-Section Existing Bridge, end roll, existing line-Line
XSEC_E_TENDROLL-Text	39223	X-Section Existing Bridge, end roll, existing line description-Text
XSEC_E_TEST-Cell	39224	X-Section Existing Edge of surface treatment road, existing point symbol, # text, description,
		elevation-Cell
XSEC_E_TEST-Line	39225	X-Section Existing Edge of surface treatment road, existing line-Line
XSEC_E_TEST-Text	39226	X-Section Existing Edge of surface treatment road, existing line description-Text
XSEC_E_TFBW-Cell	39227	X-Section Existing Fence, barbed wire, existing point symbol, # text, description,
		elevation-Cell
XSEC_E_TFBW-Line	39228	X-Section Existing Fence, barbed wire, existing line-Line
XSEC_E_TFBW-Text	39229	X-Section Existing Fence, barbed wire, existing line description-Text
XSEC_E_TFCL-Cell	39230	X-Section Existing Fence, chain link, existing point symbol, # text, description, elevation-Cell
XSEC_E_TFCL-Line	39231	*K30* X-Section Existing Fence, chain link, existing line-Line
XSEC_E_TFCL-Text	39232	X-Section Existing Fence, chain link, existing line description-Text
		Photogramatric mapping codes are shown in *italics* in the
		level description field for topography levels. These codes are
		for use by the Department's Photogrametry Office **ONLY**.

MicroStation Level Name	Level Reference Number	Description
Description		
Existing Ground/Features - Continued		
XSEC_E_TFE-Cell	39233	X-Section Existing Floor elevation, existing point symbol, # text, description, elevation-Cell
XSEC_E_TFE-Line	39234	X-Section Existing Floor elevation, existing-Line
XSEC_E_TFE-Text	39235	X-Section Existing Floor elevation, existing line description (Elevation, type, size, etc.)-Text
XSEC_E_TFFW-Cell	39236	X-Section Existing Fence, field wire, existing point symbol, # text, description, elevation-Cell
XSEC_E_TFFW-Line	39237	X-Section Existing Fence, field wire, existing line-Line
XSEC_E_TFFW-Text	39238	X-Section Existing Fence, field wire, existing line description-Text
XSEC_E_TFP-Cell	39239	X-Section Existing Flag pole, existing point symbol, # text, description, elevation-Cell
XSEC_E_TFP-Line	39240	X-Section Existing Flag pole, existing-Line
XSEC_E_TFP-Text	39241	X-Section Existing Flag pole, existing line description (Elevation, type, size, etc.)-Text
XSEC_E_TFT-Cell	39242	X-Section Existing Fuel tank, existing point symbol, # text, description, elevation-Cell
XSEC_E_TFT-Line	39243	X-Section Existing Fuel tank, existing-Line
XSEC_E_TFT-Text	39244	X-Section Existing Fuel tank, existing line description (Elevation, type, size, etc.)-Text
XSEC_E_TFW-Cell	39245	X-Section Existing Fence, wood, existing point symbol, # text, description, elevation-Cell
XSEC_E_TFW-Line	39246	X-Section Existing Fence, wood, existing line-Line
XSEC_E_TFW-Text	39247	X-Section Existing Fence, wood, existing line description-Text
		Photogramatric mapping codes are shown in *italics* in the
		level description field for topography levels. These codes are
		for use by the Department's Photogrametry Office **ONLY**.

MicroStation Level Name	Level Reference Number	Description
Description		
Existing Ground/Features - Continued		
XSEC_E_TG-Cell	39248	X-Section Existing Gate, existing point symbol, # text, description, elevation-Cell
XSEC_E_TG-Line	39249	X-Section Existing Gate, existing-Line
XSEC_E_TG-Text	39250	X-Section Existing Gate, existing line description (Elevation, type, size, etc.)-Text
XSEC_E_TGFV-Cell	39251	X-Section Existing Gasoline filler valve, existing point symbol, # text, description,
		elevation-Cell
XSEC_E_TGFV-Line	39252	X-Section Existing Gasoline filler valve, existing point cell-Line
XSEC_E_TGFV-Text	39253	X-Section Existing Gasoline filler valve, existing line description-Text
XSEC_E_TGMW-Cell	39254	X-Section Existing Gasoline monitoring well, existing point symbol, # text, description,
		elevation-Cell
XSEC_E_TGMW-Line	39255	X-Section Existing Gasoline monitoring well, existing point cell-Line
XSEC_E_TGMW-Text	39256	X-Section Existing Gasoline monitoring well, existing line description-Text
XSEC_E_TGP-Cell	39257	X-Section Existing Gasoline pump, existing point symbol, # text, description, elevation-Cell
XSEC_E_TGP-Line	39258	X-Section Existing Gasoline pump, existing point cell-Line
XSEC_E_TGP-Text	39259	X-Section Existing Gasoline pump, existing line description-Text
		Photogramatric mapping codes are shown in *italics* in the
		level description field for topography levels. These codes are
		for use by the Department's Photogrametry Office **ONLY**.

MicroStation Level Name	Level Reference Number	Description
Description		
Existing Ground/Features - Continued		
XSEC_E_TGPI-Cell	39260	X-Section Existing Gasoline pump island, existing point symbol, # text, description,
		elevation-Cell
XSEC_E_TGPI-Line	39261	X-Section Existing Gasoline pump island, existing line-Line
XSEC_E_TGPI-Text	39262	X-Section Existing Gasoline pump island, existing line description-Text
XSEC_E_TGR-Cell	39263	X-Section Existing Guard rail, existing point symbol, # text, description, elevation-Cell
XSEC_E_TGR-Line	39264	*K12* X-Section Existing Guard rail, existing line-Line
XSEC_E_TGR-Text	39265	X-Section Existing Guard rail, existing line description-Text
XSEC_E_TGRV-Cell	39266	X-Section Existing Grave, existing point symbol, # text, description, elevation-Cell
XSEC_E_TGRV-Line	39267	X-Section Existing Grave, existing line-Line
XSEC_E_TGRV-Text	39268	X-Section Existing Grave, existing line description-Text
XSEC_E_TGST-Cell	39269	X-Section Existing Gasoline storage tank, end, existing point symbol, # text, description,
		elevation-Cell
XSEC_E_TGST-Line	39270	*K74* X-Section Existing Gasoline storage tank, end, existing line-Line
XSEC_E_TGST-Text	39271	X-Section Existing Gasoline storage tank, end, existing line description-Text
		Photogramatric mapping codes are shown in *italics* in the
		level description field for topography levels. These codes are
		for use by the Department's Photogrametry Office **ONLY**.

MicroStation Level Name	Level Reference Number	Description
Description		
Existing Ground/Features - Continued		
XSEC_E_TGVP-Cell	39272	X-Section Existing Gasoline vent pipe, existing point symbol, # text, description,
		elevation-Cell
XSEC_E_TGVP-Line	39273	Profile Exsting Gasoline vent pipe, existing point cell-Line
XSEC_E_TGVP-Text	39274	X-Section Existing Gasoline vent pipe, existing line description-Text
XSEC_E_THC-Cell	39275	X-Section Existing Header curb, existing point symbol, # text, description, elevation-Cell
XSEC_E_THC-Line	39276	X-Section Existing Header curb, existing line-Line
XSEC_E_THC-Text	39277	X-Section Existing Header curb, existing line description-Text
XSEC_E_THCR-Cell	39278	X-Section Existing House corner, existing point symbol, # text, description, elevation-Cell
XSEC_E_THCR-Line	39279	Profile Exsting House corner, existing line-Line
XSEC_E_THCR-Text	39280	X-Section Existing House corner, existing line description-Text
XSEC_E_THM-Cell	39281	*K40* X-Section Existing Historical monument, existing point symbol, # text, description,
		elevation-Cell
XSEC_E_THM-Line	39282	X-Section Existing Historical monument, existing-Line
XSEC_E_THM-Text	39283	X-Section Existing Historical monument, existing line description (Elevation, type, size,
		etc.)-Text
		Photogramatric mapping codes are shown in *italics* in the
		level description field for topography levels. These codes are
		for use by the Department's Photogrametry Office **ONLY**.

MicroStation Level Name	Level Reference Number	Description
Description		
Existing Ground/Features - Continued		
XSEC_E_THRL-Cell	39284	X-Section Existing House roof line corner, existing point symbol, # text, description,
		elevation-Cell
XSEC_E_THRL-Line	39285	X-Section Existing House roof line corner, existing line-Line
XSEC_E_THRL-Text	39286	X-Section Existing House roof line corner, existing line description-Text
XSEC_E_TIRRLMT-Cell	39287	X-Section Existing Irrigation limit, existing point symbol, # text, description, elevation-Cell
XSEC_E_TIRRLMT-Line	39288	X-Section Existing Irrigation limit, existing line-Line
XSEC_E_TIRRLMT-Text	39289	X-Section Existing Irrigation limit, existing line description-Text
XSEC_E_TIRRPVTP-Cell	39290	X-Section Existing Irrigation pump turning point ??, existing point symbol, # text, description,
		elevation-Cell
XSEC_E_TIRRPVTP-Line	39291	X-Section Existing Irrigation pump turning point ??, existing point line/cell-Line
XSEC_E_TIRRPVTP-Text	39292	X-Section Existing Irrigation pump turning point ??, existing line description-Text
XSEC_E_TKMP-Cell	39293	X-Section Existing KM post, highway-Cell
XSEC_E_TKMP-Line	39294	X-Section Existing KM post, highway-Line
XSEC_E_TKMP-Text	39295	X-Section Existing KM post, highway-Text
		Photogramatric mapping codes are shown in *italics* in the
		level description field for topography levels. These codes are
		for use by the Department's Photogrametry Office **ONLY**.

MicroStation Level Name	Level Reference Number	Description
Description		
Existing Ground/Features - Continued		
XSEC_E_TMAR-Cell	39296	X-Section Existing Marker miscellaneous, existing point symbol, # text, description,
		elevation-Cell
XSEC_E_TMAR-Line	39297	X-Section Existing Marker miscellaneous, existing point cell-Line
XSEC_E_TMAR-Text	39298	X-Section Existing Marker miscellaneous, existing line description-Text
XSEC_E_TMHCR-Cell	39299	X-Section Existing Mobile home corner, existing point symbol, # text, description,
		elevation-Cell
XSEC_E_TMHCR-Line	39300	X-Section Existing Mobile home corner, existing line-Line
XSEC_E_TMHCR-Text	39301	X-Section Existing Mobile home corner, existing line description-Text
XSEC_E_TMHRL-Cell	39302	X-Section Existing Mobile home roof line corner, existing point symbol, # text, description,
		elevation-Cell
XSEC_E_TMHRL-Line	39303	*K39a K39b* X-Section Existing Mobile home roof line corner, existing line-Line
XSEC_E_TMHRL-Text	39304	X-Section Existing Mobile home roof line corner, existing line description-Text
XSEC_E_TMISC-Cell	39305	X-Section Existing Topo, miscellaneous area, existing point symbol, # text, description,
		elevation-Cell
		Photogramatric mapping codes are shown in *italics* in the
		level description field for topography levels. These codes are
		for use by the Department's Photogrametry Office **ONLY**.

MicroStation Level Name	Level Reference Number	Description
Description		
Existing Ground/Features - Continued		
XSEC_E_TMISC-Line	39306	X-Section Existing Topo, miscellaneous area, existing line-Line
XSEC_E_TMISC-Pnt-Cell	39307	X-Section Existing Topo, miscellaneous area, existing point cell-Cell
XSEC_E_TMISC-Text	39308	X-Section Existing Topo, miscellaneous area, existing line description-Text
XSEC_E_TMPH-Cell	39309	*K10* X-Section Existing Mile post, highway, existing point symbol, # text, description,
		elevation-Cell
XSEC_E_TMPH-Line	39310	X-Section Existing Mile post, highway, existing point cell-Line
XSEC_E_TMPH-Text	39311	X-Section Existing Mile post, highway, existing line description-Text
XSEC_E_TMPR-Cell	39312	X-Section Existing Mile post, railroad, existing point symbol, # text, description,
		elevation-Cell
XSEC_E_TMPR-Line	39313	X-Section Existing Mile post, railroad, existing point cell-Line
XSEC_E_TMPR-Text	39314	X-Section Existing Mile post, railroad, existing line description-Text
XSEC_E_TPBL-Cell	39315	X-Section Existing Terrain point on break line, existing point symbol, # text, description,
		elevation-Cell
XSEC_E_TPBL-Line	39316	*K165* X-Section Existing Terrain point on break line, existing line-Line
XSEC_E_TPBL-Text	39317	X-Section Existing Terrain point on break line, existing line description-Text
		Photogramatric mapping codes are shown in *italics* in the
		level description field for topography levels. These codes are
		for use by the Department's Photogrametry Office **ONLY**.

MicroStation Level Name	Level Reference Number	Description
Description		
Existing Ground/Features - Continued		
XSEC_E_TRCL-Cell	39318	X-Section Existing Railroad centerline, existing point symbol, # text, description,
		elevation-Cell
XSEC_E_TRCL-Line	39319	X-Section Existing Railroad centerline, existing line-Line
XSEC_E_TRCL-Text	39320	X-Section Existing Railroad centerline, existing line description-Text
XSEC_E_TRCR-Cell	39321	X-Section Existing Railroad, top of rail, existing point symbol, # text, description,
		elevation-Cell
XSEC_E_TRCR-Line	39322	X-Section Existing Railroad, top of rail, existing line-Line
XSEC_E_TRCR-Text	39323	X-Section Existing Railroad, top of rail, existing line description-Text
XSEC_E_TRCRE-Cell	39324	X-Section Existing Map top of Railroad rail, existing point symbol, # text, description,
		elevation-Cell
XSEC_E_TRCRE-Line	39325	*K16 K161 Krr* X-Section Existing Map top of Railroad rail, existing-Line
XSEC_E_TRCRE-Text	39326	X-Section Existing Map top of Railroad rail, existing line description (Elevation, type, size,
		etc.)-Text
		Photogramatric mapping codes are shown in *italics* in the
		level description field for topography levels. These codes are
		for use by the Department's Photogrametry Office **ONLY**.

MicroStation Level Name	Level Reference Number	Description
Description		
Existing Ground/Features - Continued		
XSEC_E_TRP-Cell	39327	*K82 K158* X-Section Existing Random terrain point, existing
		point symbol, # text, description, elevation-Cell
XSEC_E_TRP-Line	39328	X-Section Existing Random terrain point, existing line-Line
XSEC_E_TRP-Text	39329	*K82* X-Section Existing Random terrain point, existing line description-Text
XSEC_E_TS-Cell	39330	X-Section Existing Steps, existing point symbol, # text, description, elevation-Cell
XSEC_E_TS-Line	39331	X-Section Existing Steps, existing-Line
XSEC_E_TS-Text	39332	X-Section Existing Steps, existing line description (Elevation, type, size, etc.)-Text
XSEC_E_TSATDSH-Cell	39333	*K22* X-Section Existing Satellite dish, existing point symbol, # text, description,
		elevation-Cell
XSEC_E_TSATDSH-Line	39334	X-Section Existing Satellite dish, existing point cell-Line
XSEC_E_TSATDSH-Text	39335	X-Section Existing Satellite dish, existing line description-Text
XSEC_E_TSC-Cell	39336	X-Section Existing Sign, center-Cell
XSEC_E_TSC-Line	39337	X-Section Existing Sign, center-Line
XSEC_E_TSC-Text	39338	X-Section Existing Sign, center-Text
		Photogramatric mapping codes are shown in *italics* in the
		level description field for topography levels. These codes are
		for use by the Department's Photogrametry Office **ONLY**.

MicroStation Level Name	Level Reference Number	Description
Description		
Existing Ground/Features - Continued		
XSEC_E_TSE-Cell	39339	*K13* X-Section Existing Sign, end-Cell
XSEC_E_TSE-Line	39340	*K24a K24b K24c* X-Section Existing Sign, end-Line
XSEC_E_TSE-Text	39341	X-Section Existing Sign, end-Text
XSEC_E_TSW-Cell	39342	X-Section Existing Sidewalk, edge, existing point symbol, # text, description,
		elevation-Cell
XSEC_E_TSW-Line	39343	*K17* X-Section Existing Sidewalk, edge, existing line-Line
XSEC_E_TSW-Text	39344	X-Section Existing Sidewalk, edge, existing line description-Text
XSEC_E_TTRE-Cell	39345	*K48* X-Section Existing Tree, center, existing point symbol, # text, description,
		elevation-Cell
XSEC_E_TTRE-Line	39346	*K47* X-Section Existing Tree, center, existing point cell-Line
XSEC_E_TTRE-Text	39347	X-Section Existing Tree, center, existing line description-Text
XSEC_E_TUD-Cell	39348	X-Section Existing Uncovered deck, existing point symbol, # text, description, elevation-Cell
XSEC_E_TUD-Line	39349	*K21* X-Section Existing Uncovered deck, existing-Line
XSEC_E_TUD-Text	39350	X-Section Existing Uncovered deck, existing line description (Elevation, type, size,
		etc.)-Text
		Photogramatric mapping codes are shown in *italics* in the
		level description field for topography levels. These codes are
		for use by the Department's Photogrametry Office **ONLY**.

MicroStation Level Name	Level Reference Number	Description
Description		
Existing Ground/Features - Continued		
XSEC_E_TVF-Cell	39351	X-Section Existing Vinyl (PVC Fence), existing point symbol,
		# text, description, elevation-Cell
XSEC_E_TVF-Line	39352	X-Section Existing Vinyl (PVD Fence), existing-Line
XSEC_E_TVF-Text	39353	X-Section Existing Vinyl (PVC Fence), existing line description
		(Elevation, type, size, etc.)-Text
XSEC_E_TVG-Cell	39354	X-Section Existing V-gutter, existing point symbol, # text, description, elevation-Cell
XSEC_E_TVG-Line	39355	X-Section Existing V-gutter, existing line-Line
XSEC_E_TVG-Text	39356	X-Section Existing V-gutter, existing line description-Text
XSEC_E_TWELL-Cell	39357	X-Section Existing Well, existing point symbol, # text, description, elevation-Cell
XSEC_E_TWELL-Line	39358	X-Section Existing Well, existing point point cell-Line
XSEC_E_TWELL-Text	39359	X-Section Existing Well, existing line description-Text
XSEC_E_TWF-Cell	39360	X-Section Existing Wall face, existing point symbol, # text, description, elevation-Cell
XSEC_E_TWF-Line	39361	*K15* X-Section Existing Wall face, existing line-Line
XSEC_E_TWF-Text	39362	X-Section Existing Wall face, existing line description-Text
		Photogramatric mapping codes are shown in *italics* in the
		level description field for topography levels. These codes are
		for use by the Department's Photogrametry Office **ONLY**.

MicroStation Level Name	Level Reference Number	Description
Description		
Existing Ground/Features - Continued		
XSEC_E_TWFB-Cell	39363	X-Section Existing Wall face bottom-Cell
XSEC_E_TWFB-Line	39364	X-Section Existing Wall face bottom-Line
XSEC_E_TWFB-Text	39365	X-Section Existing Wall face bottom-Text
XSEC_E_TWFT-Cell	39366	X-Section Existing Wall face top-Cell
XSEC_E_TWFT-Line	39367	*K29 K163* X-Section Existing Wall face top-Line
XSEC_E_TWFT-Text	39368	X-Section Existing Wall face top-Text
XSEC_E_TWL-Cell	39369	X-Section Existing Woods line, existing point symbol, # text, description, elevation-Cell
XSEC_E_TWL-Line	39370	X-Section Existing Woods line, existing line-Line
XSEC_E_TWL-Text	39371	X-Section Existing Woods line, existing line description-Text
XSEC_E_UELBOX-Cell	39372	X-Section Existing Electrical box-Cell
XSEC_E_UELBOX-Line	39373	*K80* X-Section Existing Electrical box-Line
XSEC_E_UELBOX-Text	39374	X-Section Existing Electrical box-Text
XSEC_E_UFH-Cell	39375	*K81* X-Section Existing Fire hydrant, center-Cell
XSEC_E_UFH-Line	39376	X-Section Existing Fire hydrant, center-Line
XSEC_E_UFH-Text	39377	X-Section Existing Fire hydrant, center-Text
		Photogramatric mapping codes are shown in *italics* in the
		level description field for topography levels. These codes are
		for use by the Department's Photogrametry Office **ONLY**.

MicroStation Level Name	Level Reference Number	Description
Description		
Existing Ground/Features - Continued		
XSEC_E_UGM-Cell	39378	X-Section Existing Gas meter, center-Cell
XSEC_E_UGM-Line	39379	X-Section Existing Gas meter, center-Line
XSEC_E_UGM-Text	39380	X-Section Existing Gas meter, center-Text
XSEC_E_UPGA-Cell	39381	X-Section Existing Pole anchor-Cell
XSEC_E_UPGA-Line	39382	X-Section Existing Pole anchor-Line
XSEC_E_UPGA-Text	39383	X-Section Existing Pole anchor-Text
XSEC_E_UGP-Cell	39384	X-Section Existing Guy pole, center-Cell
XSEC_E_UGP-Line	39385	X-Section Existing Guy pole, center-Line
XSEC_E_UGP-Text	39386	X-Section Existing Guy pole, center-Text
XSEC_E_ULP-Cell	39387	*K71 K73 K75* X-Section Existing Light pole, center-Cell
XSEC_E_ULP-Line	39388	X-Section Existing Light pole, center-Line
XSEC_E_ULP-Text	39389	X-Section Existing Light pole, center-Text
XSEC_E_UMHE-Cell	39390	X-Section Existing Manhole, electrical, top-Cell
XSEC_E_UMHE-Line	39391	X-Section Existing Manhole, electrical, top-Line
XSEC_E_UMHE-Text	39392	X-Section Existing Manhole, electrical, top-Text
		Photogramatric mapping codes are shown in *italics* in the
		level description field for topography levels. These codes are
		for use by the Department's Photogrametry Office **ONLY**.

MicroStation Level Name	Level Reference Number	Description
Description		
Existing Ground/Features - Continued		
XSEC_E_UMHSS-Cell	39393	X-Section Existing Manhole, sanitary sewer, top-Cell
XSEC_E_UMHSS-Line	39394	X-Section Existing Manhole, sanitary sewer, top-Line
XSEC_E_UMHSS-Text	39395	X-Section Existing Manhole, sanitary sewer, top-Text
XSEC_E_UMHSSF-Cell	39396	X-Section Existing Manhole, sanitary sewer, F/L-Cell
XSEC_E_UMHSSF-Line	39397	X-Section Existing Manhole, sanitary sewer, F/L-Line
XSEC_E_UMHSSF-Text	39398	X-Section Existing Manhole, sanitary sewer, F/L-Text
XSEC_E_UMHST-Cell	39399	*K66* X-Section Existing Manhole storm sewer, top-Cell
XSEC_E_UMHST-Line	39400	X-Section Existing Manhole storm sewer, top-Line
XSEC_E_UMHST-Text	39401	X-Section Existing Manhole storm sewer, top-Text
XSEC_E_UMHSTF-Cell	39402	X-Section Existing Manhole storm sewer, F/L-Cell
XSEC_E_UMHSTF-Line	39403	X-Section Existing Manhole storm sewer, F/L-Line
XSEC_E_UMHSTF-Text	39404	X-Section Existing Manhole storm sewer, F/L-Text
XSEC_E_UMHT-Cell	39405	*K66* X-Section Existing Manhole, telephone, top F/L-Cell
XSEC_E_UMHT-Line	39406	X-Section Existing Manhole, telephone, top, F/L-Line
XSEC_E_UMHT-Text	39407	X-Section Existing Manhole, telephone, top, F/L-Text
		Photogramatric mapping codes are shown in *italics* in the
		level description field for topography levels. These codes are
		for use by the Department's Photogrametry Office **ONLY**.

MicroStation Level Name	Level Reference Number	Description
Description		
Existing Ground/Features - Continued		
XSEC_E_UNGLM-Cell	39408	X-Section Existing Gas line marker-Cell
XSEC_E_UNGLM-Line	39409	X-Section Existing Gas line marker-Line
XSEC_E_UNGLM-Text	39410	X-Section Existing Gas line marker-Text
XSEC_E_UNGV-Cell	39411	*K89* X-Section Existing Gas valve, center-Cell
XSEC_E_UNGV-Line	39412	X-Section Existing Gas valve, center-Line
XSEC_E_UNGV-Text	39413	X-Section Existing Gas valve, center-Text
XSEC_E_UNGVP-Cell	39414	X-Section Existing Sanitary vent pipe-Cell
XSEC_E_UNGVP-Line	39415	X-Section Existing Sanitary vent pipe-Line
XSEC_E_UNGVP-Text	39416	X-Section Existing Sanitary vent pipe-Text
XSEC_E_UOEL-Cell	39417	X-Section Existing Overhead electrical line-Cell
XSEC_E_UOEL-Line	39418	*K70* X-Section Existing Overhead electrical line-Line
XSEC_E_UOEL-Text	39419	*K70t1* X-Section Existing Overhead electrical line-Text
XSEC_E_UOTL-Cell	39420	X-Section Existing Overhead telephone line-Cell
XSEC_E_UOTL-Line	39421	X-Section Existing Overhead telephone line-Line
XSEC_E_UOTL-Text	39422	X-Section Existing Overhead telephone line-Text
		Photogramatric mapping codes are shown in *italics* in the
		level description field for topography levels. These codes are
		for use by the Department's Photogrametry Office **ONLY**.

MicroStation Level Name	Level Reference Number	Description
Description		
Existing Ground/Features - Continued		
XSEC_E_UPP-Cell	39423	*K72* X-Section Existing Power pole, center-Cell
XSEC_E_UPP-Line	39424	X-Section Existing Power pole, center-Line
XSEC_E_UPP-Text	39425	X-Section Existing Power pole, center-Text
XSEC_E_USSL-Cell	39426	X-Section Existing Sanitary sewer line, center-Cell
XSEC_E_USSL-Line	39427	X-Section Existing Sanitary sewer line, center-Line
XSEC_E_USSL-Text	39428	X-Section Existing Sanitary sewer line, center-Text
XSEC_E_USTRPOL-Cell	39429	X-Section Existing Strain pole-Cell
XSEC_E_USTRPOL-Line	39430	X-Section Existing Strain pole-Line
XSEC_E_USTRPOL-Text	39431	X-Section Existing Strain pole-Text
XSEC_E_UTCM-Cell	39432	X-Section Existing Utility cable marker - Point Symbol-Cell
XSEC_E_UTCM-Line	39433	X-Section Existing Utility cable marker-Line
XSEC_E_UTCM-Text	39434	X-Section Existing Utility cable marker-Text
XSEC_E_UTP-Cell	39435	X-Section Existing Telephone pole, center-Cell
XSEC_E_UTP-Line	39436	X-Section Existing Telephone pole, center-Line
XSEC_E_UTP-Text	39437	X-Section Existing Telephone pole, center-Text
		Photogramatric mapping codes are shown in *italics* in the
		level description field for topography levels. These codes are
		for use by the Department's Photogrametry Office **ONLY**.

MicroStation Level Name	Level Reference Number	Description
Description		
Existing Ground/Features - Continued		
XSEC_E_UTPD-Cell	39438	X-Section Existing Telephone pedestal, center-Cell
XSEC_E_UTPD-Line	39439	X-Section Existing Telephone pedestal, center-Line
XSEC_E_UTPD-Text	39440	X-Section Existing Telephone pedestal, center-Text
XSEC_E_UWM-Cell	39441	X-Section Existing Water meter, center-Cell
XSEC_E_UWM-Line	39442	X-Section Existing Water meter, center-Line
XSEC_E_UWM-Text	39443	X-Section Existing Water meter, center-Text
XSEC_E_UWV-Cell	39444	X-Section Existing Water valve-Cell
XSEC_E_UWV-Line	39445	X-Section Existing Water valve-Line
XSEC_E_UWV-Text	39446	X-Section Existing Water valve-Text
XSEC_E_UYLE-Cell	39447	X-Section Existing Yard light, electrical-Cell
XSEC_E_UYLE-Line	39448	X-Section Existing Yard light, electrical-Line
XSEC_E_UYLE-Text	39449	X-Section Existing Yard light, electrical-Text
XSEC_E_UYLG-Cell	39450	X-Section Existing Yard light, gas-Cell
XSEC_E_UYLG-Line	39451	X-Section Existing Yard light, gas-Line
XSEC_E_UYLG-Text	39452	X-Section Existing Yard light, gas-Text
		Photogramatric mapping codes are shown in *italics* in the
		level description field for topography levels. These codes are
		for use by the Department's Photogrametry Office **ONLY**.

MicroStation Level Name	Level Reference Number	Description
Description		
Existing Ground/Features - Continued		
XSEC_E_X_SurveyorDefined-Cell	39453	X-Section Existing Surveyor Defined Value - Point Symbol-Cell
XSEC_E_X_SurveyorDefined-Line	39454	X-Section Existing Surveyor Defined Value-Line
XSEC_E_X_SurveyorDefined-Text	39455	X-Section Existing Surveyor Defined Value - Point-Text
XSEC_E_XX-Cell	39456	X-Section Existing Surveyor defined value-Cell
XSEC_E_XX-Line	39457	X-Section Existing Surveyor defined value-Line
XSEC_E_XX-Text	39458	X-Section Existing Surveyor defined value-Text
XSEC_E_TECS-Cell	39459	X-Section Existing Edge of concrete shoulder, existing point symbol, # text, description,
		elevation-Cell
XSEC_E_TECS-Line	39460	X-Section Existing Edge of concrete shoulder, existing line-Line
XSEC_E_TECS-Text	39461	X-Section Existing Edge of concrete shoulder, existing line description-Text
XSEC_E_POOL-Cell	39462	X-Section Existing Pool, existing point symbol, # text, description, elevation-Cell
XSEC_E_POOL-Line	39463	*K41* Profile Exsting Pool, existing line-Line
XSEC_E_POOL-Text	39464	X-Section Existing Pool, existing line description-Text
		Photogramatric mapping codes are shown in *italics* in the
		level description field for topography levels. These codes are
		for use by the Department's Photogrametry Office **ONLY**.

MicroStation Level Name	Level Reference Number	Description
Description		
Existing Ground/Features - Continued		
XSEC_E_ORCH-Cell	39465	X-Section Existing Orchard, existing point symbol, # text, description, elevation-Cell
XSEC_E_ORCH-Line	39466	*K26a K26b* X-Section Existing Orchard, existing line-Line
XSEC_E_ORCH-Text	39467	X-Section Existing Orchard, existing line description-Text
XSEC_E_TRLN-Cell	39468	X-Section Existing Tree line, center, existing point symbol, # text, description, elevation-Cell
XSEC_E_TRLN-Line	39469	*K47* X-Section Existing Tree line, center, existing point cell-Line
XSEC_E_TRLN-Text	39470	*K58* X-Section Existing Tree line, center, existing line description-Text
XSEC_E_QUAR-Cell	39471	*K34* X-Section Existing Quarry, center, existing point symbol, # text, description,
		elevation-Cell
XSEC_E_QUAR-Line	39472	*K33* X-Section Existing Quarry, center, existing point cell-Line
XSEC_E_QUAR-Text	39473	X-Section Existing Quarry, center, existing line description-Text
XSEC_E_DOCW-Cell	39474	X-Section Existing Culvert odd, wingwall end point symbol, # text, description, elevation-Cell
XSEC_E_DOCW-Line	39475	*K64* X-Section Existing Culvert odd, wingwall end line/cell-Line
XSEC_E_DOCW-Text	39476	X-Section Existing Culvert odd, wingwall end line description (Elevation, type, size, etc.)-Text
		Photogramatric mapping codes are shown in *italics* in the
		level description field for topography levels. These codes are
		for use by the Department's Photogrametry Office **ONLY**.

MicroStation Level Name	Level Reference Number	Description
Description		
Existing Ground/Features - Continued		
XSEC_E_TWBR-Cell	39477	X-Section Existing Wall barrier-Cell
XSEC_E_TWBR-Line	39478	*K31* X-Section Existing Wall barrier-Line
XSEC_E_TWBR-Text	39479	X-Section Existing Wall barrier-Text
XSEC_E_CRBR-Cell	39480	X-Section Existing Curb road, existing point symbol, # text, description, elevation-Cell
XSEC_E_CRBR-Line	39481	*K8* X-Section Existing Curb road, existing line-Line
XSEC_E_CRBR-Text	39482	X-Section Existing Curb road, existing line description-Text
XSEC_E_FNDN-Cell	39483	X-Section Existing Foundation, existing point symbol, # text, description, elevation-Cell
XSEC_E_FNDN-Line	39484	*K19a* X-Section Existing Foundation, existing line-Line
XSEC_E_FNDN-Text	39485	X-Section Existing Foundation, existing line description-Text
XSEC_E_RUIN-Cell	39486	X-Section Existing Ruins, existing point symbol, # text, description, elevation-Cell
XSEC_E_RUIN-Line	39487	*K19b* X-Section Existing Ruins, existing line-Line
XSEC_E_RUIN-Text	39488	X-Section Existing Ruins, existing line description-Text
XSEC_E_ELEV-Cell	39489	X-Section Existing Elevation, existing point symbol, # text, description, elevation-Cell
XSEC_E_ELEV-Line	39490	X-Section Existing Elevation, existing line-Line
XSEC_E_ELEV-Text	39491	X-Section Existing Elevation, existing line description-Text
		Photogramatric mapping codes are shown in *italics* in the
		level description field for topography levels. These codes are
		for use by the Department's Photogrametry Office **ONLY**.

MicroStation Level Name	Level Reference Number	Description
Description		
Existing Ground/Features - Continued		
XSEC_E_TANK-Cell	39492	X-Section Existing Tank, existing point symbol, # text, description, elevation-Cell
XSEC_E_TANK-Line	39493	*K23* X-Section Existing Tank, existing line-Line
XSEC_E_TANK-Text	39494	X-Section Existing Tank, existing line description-Text
XSEC_E_DTCH-Cell	39495	X-Section Existing Ditch-Cell
XSEC_E_DTCH-Line	39496	X-Section Existing Ditch-Line
XSEC_E_DTCH-Text	39497	X-Section Existing Ditch-Text
XSEC_E_DTCH-Hidden-Cell	39498	X-Section Existing Hidden ditch-Cell
XSEC_E_DTCH-Hidden-Line	39499	*K45* X-Section Existing Hidden ditch-Line
XSEC_E_DTCH-Hidden-Text	39500	X-Section Existing Hidden ditch-Text
XSEC_E_DITCH-Taper-Cell	39521	*K53* X-Section Existing Ditch Taper-Cell
XSEC_E_TWFE-Cell	39501	X-Section Existing Wall / fence-Cell
XSEC_E_TWFE-Line	39502	X-Section Existing Wall / fence-Line
XSEC_E_TWFE-Text	39503	X-Section Existing Wall / fence-Text
		Photogramatric mapping codes are shown in *italics* in the
		level description field for topography levels. These codes are
		for use by the Department's Photogrametry Office **ONLY**.

MicroStation Level Name	Level Reference Number	Description
Description		
Existing Ground/Features - Continued		
XSEC_E_GOLF-Cell	39504	X-Section Existing Golf Course-Cell
XSEC_E_GOLF-Line	39505	*K39b* X-Section Existing Golf Course-Line
XSEC_E_GOLF-Text	39506	X-Section Existing Golf Course-Text
XSEC_E_Basketball-Court-Cell	39507	X-Section Existing Basketball Court-Cell
XSEC_E_Basketball-Court-Line	39531	X-Section Existing Basketball Court-Line
XSEC_E_Basketball-Court-Text	39532	X-Section Existing Basketball Court-Text
XSEC_E_Iron-Pin-Placed-Cell	39508	X-Section Existing Iron Pin Placed-Cell
XSEC_E_RIVER-TIC-MARK-Cell	39509	X-Section Existing River Tic Mark-Cell
XSEC_E_WATER-SURFACE-Cell	39510	X-Section Existing Water Surface-Cell
XSEC_E_BUILD-Cell	39512	X-Section Existing Building-Cell
XSEC_E_BUILD-Line	39513	X-Section Existing Building-Line
XSEC_E_BUILD-Text	39514	X-Section Existing Building-Text
		Photogramatric mapping codes are shown in *italics* in the
		level description field for topography levels. These codes are
		for use by the Department's Photogrametry Office **ONLY**.

MicroStation Level Name	Level Reference Number	Description
Description		
Existing Ground/Features - Continued		
XSEC_E_USIGNAL-Cell	39515	*K11* X-Section Existing Signal-Cell
XSEC_E_USIGNAL-Line	39516	X-Section Existing Signal-Line
XSEC_E_USIGNAL-Text	39517	X-Section Existing Signal-Text
XSEC_E_RIDGE-Cell	39518	X-Section Existing Ridge-Cell
XSEC_E_RIDGE-Line	39519	*K46* X-Section Existing Ridge-Line
XSEC_E_RIDGE-Text	39520	X-Section Existing Ridge-Text
XSEC_E_UTIL-Cell	39522	*K78* X-Section Existing Utility Line-Cell
XSEC_E_UTIL-Line	39523	X-Section Existing Utility Line-Line
XSEC_E_UTIL-Text	39524	X-Section Existing Utility Line-Text
XSEC_E_TRAIL-Cell	39525	X-Section Existing Trail-Cell
XSEC_E_TRAIL-Line	39526	X-Section Existing Trail-Line
XSEC_E_TRAIL-Text	39527	X-Section Existing Trail-Text
XSEC_E_TEL-Cell	39528	X-Section Existing Emergency Lane-Cell
XSEC_E_TEL-Line	39529	*K152* X-Section Existing Emergency Lane-Line
XSEC_E_TEL-Text	39530	X-Section Existing Emergency Lane-Text
		Photogramatric mapping codes are shown in *italics* in the
		level description field for topography levels. These codes are
		for use by the Department's Photogrametry Office **ONLY**.

MicroStation Level Name	Level Reference Number	Description
Description		
Existing Ground/Features - Continued		
XSEC_E_TETL-Cell	39533	X-Section Existing Edge of travel lane, existing point symbol, # text, description,
		elevation-Cell
XSEC_E_TETL-Line	39534	X-Section Existing Edge of travel lane, existing line-Line
XSEC_E_TETL-Text	39535	X-Section Existing Edge of travel lane, existing line description-Text
XSEC_E_Feature-Text-Cell	39547	X-Section Existing Feature Text-Cell
XSEC_E_Feature-Text-Line	39548	X-Section Existing Feature Text-Line
XSEC_E_Feature-Text-Text	39549	X-Section Existing Feature Text-Text
XSEC_E_MOBSC-Cell	39550	X-Section Existing Mapping obscure area, existing point symbol, # text, description,
		elevation-Cell
XSEC_E_MOBSC-Line	39551	*K50 K159* X-Section Existing Mapping obscure area, existing-Line
XSEC_E_MOBSC-Text	39552	X-Section Existing Mapping obscure area, existing line description (Elevation, type, size,
		etc.)-Text
XSEC_E_DOBSC-Cell	39553	X-Section Existing Obscured area-Cell
XSEC_E_DOBSC-Line	39554	X-Section Existing Obscured area-Line
XSEC_E_DOBSC-Text	39555	X-Section Existing Obscured area-Text
		Photogramatric mapping codes are shown in *italics* in the
		level description field for topography levels. These codes are
		for use by the Department's Photogrametry Office **ONLY**.

MicroStation Level Name	Level Reference Number	Description
Description		
Existing Ground/Features - Continued		
XSEC_E_TLIML-Cell	39556	X-Section Existing Limit line, existing point symbol, # text, description, elevation-Cell
XSEC_E_TLIML-Line	39557	*K88b* X-Section Existing Limit line, existing line-Line
XSEC_E_TLIML-Text	39558	X-Section Existing Limit line, existing line description-Text
XSEC_E_TRCR-Sgnl-Cell	39559	X-Section Existing Railroad, top of rail, existing signal point symbol, # text, description,
		elevation-Cell
XSEC_E_TRCR-Sgnl-Line	39560	X-Section Existing Railroad, top of rail, existing signal line-Line
XSEC_E_TRCR-Sgnl-Text	39561	X-Section Existing Railroad, top of rail, existing signal line description-Text
XSEC_E_OVHD-Combo-Util-Text	39562	X-Section Existing Overhead Combination Utility [Text-label, size, type]-Text
XSEC_E_Combo-Util-Elec-Traf-Ctrl-Cell	39563	X-Section Existing Combination Utility line [Electric and Traffic Control]-Cell
XSEC_E_OVHD-Combo-Util-Line-Elec-Traf-Ctrl-Line	39564	X-Section Existing Overhead Combination Utility line [Electric and Traffic Control]-Line
XSEC_E_OVHD-Combo-Util-Line-Elec-Traf-Ctrl-Text	39600	X-Section Existing Overhead Combination Utility line [Electric and Traffic Control]-Text
XSEC_E_Combo-Util-Elec-Tele-Cell	39565	X-Section Existing Combination Utility line [Electric and Telephone]-Cell
XSEC_E_OVHD-Combo-Util-Line-Elec-Tele-Line	39566	X-Section Existing Overhead Combination Utility line [Electric and Telephone]-Line
XSEC_E_OVHD-Combo-Util-Line-Elec-Tele-Text	39601	X-Section Existing Overhead Combination Utility line [Electric and Telephone]-Text
		Photogramatric mapping codes are shown in *italics* in the
		level description field for topography levels. These codes are
		for use by the Department's Photogrametry Office **ONLY**.

MicroStation Level Name	Level Reference Number	Description
Description		
Existing Ground/Features - Continued		
XSEC_E_Combo-Util-Elec-Tele-Traf-Ctrl-Cell	39567	X-Section Existing Combination Utility [Electric, Telephone and Traffic Control]-Cell
XSEC_E_OVHD-Combo-Util-Line-Elec-Tele-Traf-Ctrl-Line	39568	X-Section Existing Overhead Combination Utility Line [Electric, Telephone and
		Traffic Control]-Line
XSEC_E_OVHD-Combo-Util-Line-Elec-Tele-Traf-Ctrl-Text	39602	X-Section Existing Overhead Combination Utility Line [Electric, Telephone and
		Traffic Control]-Text
XSEC_E_Combo-Util-Elec-Tele-TV-Cell	39569	X-Section Existing Combination Utility [Electric, Telephone and TV]-Cell
XSEC_E_OVHD-Combo-Util-Line-Elec-Tele-TV-Line	39570	X-Section Existing Overhead Combination Utility Line [Electric, Telephone and TV]-Line
XSEC_E_OVHD-Combo-Util-Line-Elec-Tele-TV-Text	39603	X-Section Existing Overhead Combination Utility Line [Electric, Telephone and TV]-Text
XSEC_E_Combo-Util-Elec-Tele-TV-Traf-Ctrl-Cell	39571	X-Section Existing Combination Utility [Electric, Telephone, TV and Traffic Control]-Cell
XSEC_E_OVHD-Combo-Util-Line-Elec-Tele-TV-Traf-Ctrl-Line	39572	X-Section Existing Overhead Combination Utility Line [Electric, Telephone, TV and
		Traffic Control]-Line
XSEC_E_OVHD-Combo-Util-Line-Elec-Tele-TV-Traf-Ctrl-Text	39604	X-Section Existing Overhead Combination Utility Line [Electric, Telephone, TV and
		Traffic Control]-Text
XSEC_E_Combo-Util-Elec-TV-Cell	39573	X-Section Existing Combination Utility [Electric and TV]-Cell
XSEC_E_OVHD-Combo-Util-Line-Elec-TV-Line	39574	X-Section Existing Overhead Combination Utility [Electric and TV]-Line
XSEC_E_OVHD-Combo-Util-Line-Elec-TV-Text	39605	X-Section Existing Overhead Combination Utility [Electric and TV]-Text
		Photogramatric mapping codes are shown in *italics* in the
		level description field for topography levels. These codes are
		for use by the Department's Photogrametry Office **ONLY**.

MicroStation Level Name	Level Reference Number	Description
Description		
Existing Ground/Features - Continued		
XSEC_E_Combo-Util-Elec-TV-Traf-Ctrl-Cell	39575	X-Section Existing Combination Utility [Electric, TV and Traffic Control]-Cell
XSEC_E_OVHD-Combo-Util-Line-Elec-TV-Traf-Ctrl-Line	39576	X-Section Existing Overhead Combination Utility Line [Electric, TV and Traffic Control]-Line
XSEC_E_OVHD-Combo-Util-Line-Elec-TV-Traf-Ctrl-Text	39606	X-Section Existing Overhead Combination Utility Line [Electric, TV and Traffic Control]-Text
XSEC_E_Combo-Util-Tele-Traf-Ctrl-Cell	39577	X-Section Existing Combination Utility [Telephone and Traffic Control]-Cell
XSEC_E_OVHD-Combo-Util-Line-Tele-Traf-Ctrl-Line	39578	X-Section Overhead Combination Utility Line [Telephone and Traffic Control]-Line
XSEC_E_OVHD-Combo-Util-Line-Tele-Traf-Ctrl-Text	39607	X-Section Overhead Combination Utility Line [Telephone and Traffic Control]-Text
XSEC_E_Combo-Util-Tele-TC-Cell	39579	X-Section Existing Combination Utility [Telephone and TV]-Cell
XSEC_E_OVHD-Combo-Util-Line-Tele-TV-Line	39580	X-Section Existing Overhead Combination Utility Line [Telephone and TV]-Line
XSEC_E_OVHD-Combo-Util-Line-Tele-TV-Text	39608	X-Section Existing Overhead Combination Utility Line [Telephone and TV]-Text
XSEC_E_Combo-Util-Tele-TV-Traf-Ctrl-Cell	39581	X-Section Existing Combination Utility [Telephone, TV and Traffic Control]-Cell
XSEC_E_OVHD-Combo-Util-Line-Tele-TV-Traf-Ctrl-Line	39582	X-Section Overhead Combination Utility Line [Telephone, TV and Traffic Control]-Line
XSEC_E_OVHD-Combo-Util-Line-Tele-TV-Traf-Ctrl-Text	39609	X-Section Overhead Combination Utility Line [Telephone, TV and Traffic Control]-Text
XSEC_E_Combo-Util-TV-Traf-Ctrl-Cell	39583	X-Section Existing Combination Utility [TV and Traffic Control]-Cell
XSEC_E_OVHD-Combo-Util-Line-TV-Traf-Ctrl-Line	39584	X-Section Existing Combination Utility Line [TV and Traffic Control]-Line
XSEC_E_OVHD-Combo-Util-Line-TV-Traf-Ctrl-Text	39610	X-Section Existing Combination Utility Line [TV and Traffic Control]-Text
		Photogramatric mapping codes are shown in *italics* in the
		level description field for topography levels. These codes are
		for use by the Department's Photogrametry Office **ONLY**.

MicroStation Level Name	Level Reference Number	Description
Description		
Existing Ground/Features - Continued		
XSEC_E_Elec-Cell	39585	X-Section Existing Utility Electrical cell-Cell
XSEC_E_OVHD-Elec-Line	39586	X-Section Existing Utility Electrical (Overhead) line-Line
XSEC_E_OVHD-Elec-Text	39587	X-Section Existing Utility Electrical (Overhead) [Text-label, size, type]-Text
XSEC_E_Guy-Cell	39588	X-Section Exsiting Utility Overhead Guy Wire cell-Cell
XSEC_E_OVHD-Guy-Line	39589	X-Section Exsiting Utility Overhead Guy Wire line-Line
XSEC_E_OVHD-Guy-Text	39590	X-Section Exsiting Utility Overhead Guy Wire text-Text
XSEC_E_Tele-Cell	39591	X-Section Existing Utility Telephone cell-Cell
XSEC_E_OVHD-Tele-Line	39592	X-Section Existing Utility Telephone (Overhead) line-Line
XSEC_E_OVHD-Tele-Text	39593	X-Section Existing Utility Telephone (Overhead) [Text-lable, size, type]-Text
XSEC_E_TV-Cell	35594	X-Section Existing Utility TV cell-Cell
XSEC_E_OVHD-TV-Line	39595	X-Section Existing Utility TV (Overhead) line-Line
XSEC_E_OVHD-TV-Text	39596	X-Section Existing Utility TV (Overhead) [Text-label, size,type]-Text
XSEC_E_Traf-Ctrl-Cell	39597	X-Section Existing Utility Traffic Control cell-Cell
XSEC_E_OVHD-Traf-Ctrl-Line	39598	X-Section Existing Utility Traffic Control (Overhead) line-Line
XSEC_E_OVHD-Traf-Ctrl-Text	39599	X-Section Existing Utility Traffic Control (Overhead) [Text-lable, size, type]-Text
		Photogramatric mapping codes are shown in *italics* in the
		level description field for topography levels. These codes are
		for use by the Department's Photogrametry Office **ONLY**.

MicroStation Level Name	Level Reference Number	Description
Description		
Existing Ground/Features - Continued		
XSEC_E_TSTP-Line	39612	*K8* X-Section Existing road white line or stripe, existing line-Line
XSEC_E_TSTP-Text	39613	X-Section Existing road white line or stripe, existing line description-Text
XSEC_E_TSTP-Cell	39611	X-Section Existing road white line or stripe, existing point symbol, # text, description,
		elevation-Text
XSEC_E_TRIVER-Line	39615	*K44* X-Section River edge interior boundary, existing line-Line
XSEC_E_TRIVER-Text	39616	X-Section River edge interior boundary, existing line description-Text
XSEC_E_TRIVER-Cell	39614	X-Section River edge interior boundary, existing point symbol, # text, description,
		elevation-Text
XSEC_E_TLAKE-Line	39618	*K45* X-Section Lake interior boundary, existing line-Line
XSEC_E_TLAKE-Text	39619	X-Section Lake interior boundary, existing line description-Text
XSEC_E_TLAKE-Cell	39617	X-Section Lake interior boundary, existing point symbol, # text, description, elevation-Cell
XSEC_E_TCOR-Line	39621	X-Section Crown of road, existing line-Line
XSEC_E_TCOR-Text	39622	X-Section Crown of road, existing line description-Text
XSEC_E_TCOR-Cell	39620	X-Section Crown of road, existing point symbol, # text, description, elevation-Cell
		Photogramatric mapping codes are shown in *italics* in the
		level description field for topography levels. These codes are
		for use by the Department's Photogrametry Office **ONLY**.

MicroStation Level Name	Level Reference Number	Description
Description		
Existing Ground/Features - Continued		
XSEC_E_DHDS-Line	39639	*K68B* X-Section Hidden drain line, existing line-Line
XSEC_E_DHDS-Text	39640	X-Section Hidden drain line, existing line description-Text
XSEC_E_DHDS-Cell	39638	X-Section Hidden drain line, existing point symbol, # text, description, elevation-Cell
XSEC_E_MLBL-Line	39642	*K88A* X-Section Model label name, existing line-Line
XSEC_E_MLBL-Text	39643	X-Section Model label name, existing line description-Text
XSEC_E_MLBL-Cell	39641	X-Section Model label name, existing point symbol, # text, description, elevation-Cell
XSEC_E_SBF-Cell	39650	X-Section Environmental X-Section, Stream Bank Full, existing point symbol, # text, description,
		elevation-Cell
XSEC_E_SBF-Line	39651	X-Section Environmental X-Section, Stream Bank Full, existing line-Line
XSEC_E_SBF-Text	39652	X-Section Environmental X-Section, Stream Bank Full, existing line description-Text
XSEC_E_SXS-Cell	39653	X-Section Environmental X-Section, Stream X-Section, existing point symbol, # text, description,
		elevation-Cell
XSEC_E_SXS-Line	39654	X-Section Environmental X-Section, Stream X-Section, existing line-Line
XSEC_E_SXS-Text	39655	X-Section Environmental X-Section, Stream X-Section, existing line description-Text
		Photogramatric mapping codes are shown in *italics* in the
		level description field for topography levels. These codes are
		for use by the Department's Photogrametry Office **ONLY**.

MicroStation Level Name	Level Reference Number	Description
Description		
Existing Ground/Features - Continued		
XSEC_E_DBOD-Cell	39656	X-Section Bottom of Ditch line, existing point symbol, # text, description, elevation-Cell
XSEC_E_DBOD-Line	39657	X-Section Bottom of Ditch line, existing line-Line
XSEC_E_DBOD-Text	39658	X-Section Bottom of Ditch line, existing line description-Text
XSEC_E_DTOD-Cell	39659	X-Section Top of Ditch line, existing point symbol, # text, description, elevation-Cell
XSEC_E_DTOD-Line	39660	X-Section Top of Ditch line, existing line-Line
XSEC_E_DTOD-Text	39661	X-Section Top of Ditch line, existing line description-Text
XSEC_E_UXX-Cell	39662	X-Section Existing Utility Survey Defined cell-Cell
XSEC_E_UXX-Line	39663	X-Section Existing Utility Survey Defined line-Line
XSEC_E_UXX-Text	39664	X-Section Existing Utility Survey Defined text-Text
XSEC_E_UUSTRPOL-Cell	39665	X-Section Existing Utility Strain pole-Cell
XSEC_E_UUSTRPOL-Line	39666	X-Section Existing Utility Strain pole-Line
XSEC_E_UUSTRPOL-Text	39667	X-Section Existing Utility Strain pole-Text
XSEC_E_UUELBOX-Cell	39668	X-Section Existing Utility Electrical box-Cell
XSEC_E_UUELBOX-Line	39669	*K80* X-Section Existing Utility Electrical box-Line
XSEC_E_UUELBOX-Text	39670	X-Section Existing Utility Electrical box-Text
		Photogramatric mapping codes are shown in *italics* in the
		level description field for topography levels. These codes are
		for use by the Department's Photogrametry Office **ONLY**.

MicroStation Level Name	Level Reference Number	Description
Description		
Existing Ground/Features - Continued		
XSEC_E_UUOEL-Cell	39671	X-Section Existing Utility Overhead electrical line-Cell
XSEC_E_UUOEL-Line	39672	*K70* X-Section Existing Utility Overhead electrical line-Line
XSEC_E_UUOEL-Text	39673	X-Section Existing Utility Overhead electrical line-Text
XSEC_E_UUOTL-Cell	39674	X-Section Existing Utility Overhead telephone line-Cell
XSEC_E_UUOTL-Line	39675	X-Section Existing Utility Overhead telephone line-Line
XSEC_E_UUOTL-Text	39676	X-Section Existing Utility Overhead telephone line-Text
XSEC_E_UUPP-Cell	39677	*K72 K76* X-Section Existing Utility Power pole, center-Cell
XSEC_E_UUPP-Line	39678	X-Section Existing Utility Power pole, center-Line
XSEC_E_UUPP-Text	39679	X-Section Existing Utility Power pole, center-Text
XSEC_E_UULP-Cell	39680	*K73 K75* X-Section Existing Utility Light pole, center-Cell
XSEC_E_UULP-Line	39681	X-Section Existing Utility Light pole, center-Line
XSEC_E_UULP-Text	39682	X-Section Existing Utility Light pole, center-Text
XSEC_E_UUTP-Cell	39683	X-Section Existing Utility Telephone pole, center-Cell
XSEC_E_UUTP-Line	39684	X-Section Existing Utility Telephone pole, center-Line
XSEC_E_UUTP-Text	39685	X-Section Existing Utility Telephone pole, center-Text
		Photogramatric mapping codes are shown in *italics* in the
		level description field for topography levels. These codes are
		for use by the Department's Photogrametry Office **ONLY**.

MicroStation Level Name	Level Reference Number	Description
Description		
Existing Ground/Features - Continued		
XSEC_E_UUTPD-Cell	39686	X-Section Existing Utility Telephone pedestal, center-Cell
XSEC_E_UUTPD-Line	39687	X-Section Existing Utility Telephone pedestal, center-Line
XSEC_E_UUTPD-Text	39688	X-Section Existing Utility Telephone pedestal, center-Text
XSEC_E_UUGP-Cell	39689	X-Section Existing Utility Guy pole, center-Cell
XSEC_E_UUGP-Line	39690	X-Section Existing Utility Guy pole, center-Line
XSEC_E_UUGP-Text	39691	X-Section Existing Utility Guy pole, center-Text
XSEC_E_UUPGA-Cell	39692	X-Section Existing Utility Pole anchor-Cell
XSEC_E_UUPGA-Line	39693	X-Section Existing Utility Pole anchor-Line
XSEC_E_UUPGA-Text	39694	X-Section Existing Utility Pole anchor-Text
XSEC_E_UUYLE-Cell	39695	*K71* X-Section Existing Utility Yard light, electrical-Cell
XSEC_E_UUYLE-Line	39696	X-Section Existing Utility Yard light, electrical-Line
XSEC_E_UUYLE-Text	39697	X-Section Existing Utility Yard light, electrical-Text
XSEC_E_UUYLG-Cell	39698	X-Section Existing Utility Yard light, gas-Cell
XSEC_E_UUYLG-Line	39699	X-Section Existing Utility Yard light, gas-Line
XSEC_E_UUYLG-Text	39700	X-Section Existing Utility Yard light, gas-Text
		Photogramatric mapping codes are shown in *italics* in the
		level description field for topography levels. These codes are
		for use by the Department's Photogrametry Office **ONLY**.

MicroStation Level Name	Level Reference Number	Description
Description		
Existing Ground/Features - Continued		
XSEC_E_UUWM-Cell	39701	X-Section Existing Utility Water meter, center-Cell
XSEC_E_UUWM-Line	39702	X-Section Existing Utility Water meter, center-Line
XSEC_E_UUWM-Text	39703	X-Section Existing Utility Water meter, center-Text
XSEC_E_UUWV-Cell	39704	X-Section Existing Utility Water valve-Cell
XSEC_E_UUWV-Line	39705	X-Section Existing Utility Water valve-Line
XSEC_E_UUWV-Text	39706	X-Section Existing Utility Water valve-Text
XSEC_E_UUFH-Cell	39707	*K81* X-Section Existing Utility Fire hydrant, center-Cell
XSEC_E_UUFH-Line	39708	X-Section Existing Utility Fire hydrant, center-Line
XSEC_E_UUFH-Text	39709	X-Section Existing Utility Fire hydrant, center-Text
XSEC_E_UUMHST-Cell	39710	*K66* X-Section Existing Utility Manhole storm sewer, top-Cell
XSEC_E_UUMHST-Line	39711	X-Section Existing Utility Manhole storm sewer, top-Line
XSEC_E_UUMHST-Text	39712	X-Section Existing Utility Manhole storm sewer, top-Text
XSEC_E_UUMHSTF-Cell	39713	X-Section Existing Utility Manhole storm sewer, F/L-Cell
XSEC_E_UUMHSTF-Line	39714	X-Section Existing Utility Manhole storm sewer, F/L-Line
XSEC_E_UUMHSTF-Text	39715	X-Section Existing Utility Manhole storm sewer, F/L-Cell
		Photogramatric mapping codes are shown in *italics* in the
		level description field for topography levels. These codes are
		for use by the Department's Photogrametry Office **ONLY**.

MicroStation Level Name	Level Reference Number	Description
Description		
Existing Ground/Features - Continued		
XSEC_E_UUMHT-Cell	39716	X-Section Existing Utility Manhole, telephone, top, F/L-Cell
XSEC_E_UUMHT-Line	39717	X-Section Existing Utility Manhole, telephone, top, F/L-Line
XSEC_E_UUMHT-Text	39718	X-Section Existing Utility Manhole, telephone, top, F/L-Text
XSEC_E_UUMHE-Cell	39719	X-Section Existing Utility Manhole, electrical, top-Cell
XSEC_E_UUMHE-Line	39720	X-Section Existing Utility Manhole, electrical, top-Line
XSEC_E_UUMHE-Text	39721	X-Section Existing Utility Manhole, electrical, top-Text
XSEC_E_UUMHSS-Cell	39722	X-Section Existing Utility Manhole, sanitary sewer, top-Cell
XSEC_E_UUMHSS-Line	39723	X-Section Existing Utility Manhole, sanitary sewer, top-Line
XSEC_E_UUMHSS-Text	39724	X-Section Existing Utility Manhole, sanitary sewer, top-Text
XSEC_E_UUMHSSF-Cell	39725	X-Section Existing Utility Manhole, sanitary sewer, F/L-Cell
XSEC_E_UUMHSSF-Line	39726	X-Section Existing Utility Manhole, sanitary sewer, F/L-Line
XSEC_E_UUMHSSF-Text	39727	X-Section Existing Utility Manhole, sanitary sewer, F/L-Text
XSEC_E_UUSSL-Cell	39728	X-Section Existing Utility Sanitary sewer line, center-Cell
XSEC_E_UUSSL-Line	39729	X-Section Existing Utility Sanitary sewer line, center-Line
XSEC_E_UUSSL-Text	39730	X-Section Existing Utility Sanitary sewer line, center-Text
		Photogramatric mapping codes are shown in *italics* in the
		level description field for topography levels. These codes are
		for use by the Department's Photogrametry Office **ONLY**.

MicroStation Level Name	Level Reference Number	Description
Description		
Existing Ground/Features - Continued		
XSEC_E_UUGM-Cell	39731	X-Section Existing Utility Gas meter, center-Cell
XSEC_E_UUGM-Line	39732	X-Section Existing Utility Gas meter, center-Line
XSEC_E_UUGM-Text	39733	X-Section Existing Utility Gas meter, center-Text
XSEC_E_UUNGLM-Cell	39734	X-Section Existing Utility Gas line marker-Cell
XSEC_E_UUNGLM-Line	39735	X-Section Existing Utility Gas line marker-Line
XSEC_E_UUNGLM-Text	39736	X-Section Existing Utility Gas line marker-Text
XSEC_E_UUNGV-Cell	39737	*K89* X-Section Existing Utility Gas valve, center-Cell
XSEC_E_UUNGV-Line	39738	X-Section Existing Utility Gas valve, center-Line
XSEC_E_UUNGV-Text	39739	X-Section Existing Utility Gas valve, center-Text
XSEC_E_UUNGVP-Cell	39740	X-Section Existing Utility Sanitary vent pipe-Cell
XSEC_E_UUNGVP-Line	39741	X-Section Existing Utility Sanitary vent pipe-Line
XSEC_E_UUNGVP-Text	39742	X-Section Existing Utility Sanitary vent pipe-Text
		Photogramatric mapping codes are shown in *italics* in the
		level description field for topography levels. These codes are
		for use by the Department's Photogrametry Office **ONLY**.

MicroStation Level Name	Level Reference Number	Description
Description		
Existing Ground/Features - Continued		
XSEC_E_UTRCL-Cell	39743	X-Section Existing Utility Railroad centerline, existing point symbol, # text, description,
		elevation-Cell
XSEC_E_UTRCL-Line	39744	X-Section Existing Utility Railroad centerline, existing line-Line
XSEC_E_UTRCL-Text	39745	X-Section Existing Utility Railroad centerline, existing line description-Text
XSEC_E_UTRCR-Cell	39746	X-Section Existing Utility Railroad, top of rail, existing point symbol, # text, description,
		elevation-Cell
XSEC_E_UTRCR-Line	39747	X-Section Existing Utility Railroad, top of rail, existing line-Line
XSEC_E_UTRCR-Text	39748	X-Section Existing Utility Railroad, top of rail, existing line description-Text
XSEC_E_UTSATDSH-Cell	39749	*K22* X-Section Existing Utility Satellite dish, existing point symbol, # text,description,
		elevation-Cell
XSEC_E_UTSATDSH-Line	39750	X-Section Existing Utility Satellite dish, existing point cell-Line
XSEC_E_UTSATDSH-Text	39751	X-Section Existing Utility Satellite dish, existing line description-Text
XSEC_E_UTMPR-Cell	39752	X-Section Existing Utility Mile post, railroad, existing point symbol, # text, description,
		elevation-Cell
XSEC_E_UTMPR-Line	39753	X-Section Existing Utility Mile post, railroad, existing point cell-Line
XSEC_E_UTMPR-Text	39754	X-Section Existing Utility Mile post, railroad, existing line description-Text
		Photogramatric mapping codes are shown in *italics* in the
		level description field for topography levels. These codes are
		for use by the Department's Photogrametry Office **ONLY**.

MicroStation Level Name	Level Reference Number	Description
Description		
Existing Ground/Features - Continued		
XSEC_E_UUTSB-Cell	39755	X-Section Existing Utility traffic signal box, existing point symbol, # text, description,
		elevation-Cell
XSEC_E_UUTSB-Line	39756	X-Section Existing Utility traffic signal box, existing line-Line
XSEC_E_UUTSB-Text	39757	X-Section Existing Utility traffic signal box, existing line description-Text
XSEC_E_UUPCL-Cell	39758	X-Section Existing Utility pedestrian cross light, existing point symbol, # text, description,
		elevation-Cell
XSEC_E_UUPCL-Line	39759	X-Section Existing Utility pedestrian cross light, existing line-Line
XSEC_E_UUPCL-Text	39760	X-Section Existing Utility pedestrian cross light, existing line description-Text
XSEC_E_UUFM-Cell	39761	X-Section Existing Utility underground fiber marker, existing point symbol, # text, description,
		elevation-Cell
XSEC_E_UUFM-Line	39762	X-Section Existing Utility underground fiber marker, existing line-Line
XSEC_E_UUFM-Text	39763	X-Section Existing Utility underground fiber marker, existing line description-Text
XSEC_E_SUETOP-Cell	39764	X-Section Existing Utility sue test hole top, existing point symbol, # text, description,
		elevation-Cell
XSEC_E_SUETOP-Line	39765	X-Section Existing Utility sue test hole top, existing line-Line
XSEC_E_SUETOP-Text	39766	X-Section Existing Utility sue test hole top, existing line description-Text
		Photogramatric mapping codes are shown in *italics* in the
		level description field for topography levels. These codes are
		for use by the Department's Photogrametry Office **ONLY**.

MicroStation Level Name	Level Reference Number	Description
Description		
Existing Ground/Features - Continued		
XSEC_E_SUEBOT-Cell	39767	X-Section Existing Utility sue test hole bottom, existing point symbol, # text, description,
		elevation-Cell
XSEC_E_SUEBOT-Line	39768	X-Section Existing Utility sue test hole bottom, existing line-Line
XSEC_E_SUEBOT-Text	39769	X-Section Existing Utility sue test hole bottom, existing line description-Text
		Photogramatric mapping codes are shown in *italics* in the
		level description field for topography levels. These codes are
		for use by the Department's Photogrametry Office **ONLY**.

MicroStation Level Name	Level Reference Number	Description
Description		
Proposed Ground/Features		
XSEC_P_Drainage-Cell	40000	X-Section Proposed Drainage-Cell
XSEC_P_Drainage-Line	40001	X-Section Proposed Drainage-Line
XSEC_P_Drainage-Text	40002	X-Section Proposed Drainage-Text
XSEC_P_Finish-Cell	40061	X-Section Proposed Finish Grade-Cell
XSEC_P_Finish-Line	40003	X-Section Proposed Finish Grade-Line
XSEC_P_Finish-Text	40062	X-Section Proposed Finish Grade-Text
XSEC_P_Grid-Elev-Text	40005	X-Section Elevation Grid Text
XSEC_P_Grid-Offset-Text	40006	X-Section Offset Grid Text
XSEC_P_Label-Cell	40063	X-Section Proposed Ground Text (Elevation, offset,slope)-Cell
XSEC_P_Label-Line	40064	X-Section Proposed Ground Text (Elevation, offset,slope)-Line
XSEC_P_Label-Point	40026	X-Section Proposed Point Label-Line
XSEC_P_Label-Text	40007	X-Section Proposed Ground Text (Elevation, offset,slope)-Text

MicroStation Level Name	Level Reference Number	Description
Description		
Proposed Ground/Features - Continued		
XSEC_P_Scale-Cell	40065	X-Section Vertical and Horizontal Scale-Cell
XSEC_P_Scale-Line	40066	X-Section Vertical and Horizontal Scale-Line
XSEC_P_Scale-Text	40008	X-Section Vertical and Horizontal Scale-Text
XSEC_P_Stage1-Cell	40067	X-Section Proposed Staging1-Cell
XSEC_P_Stage1-Line	40009	X-Section Proposed Staging1-Line
XSEC_P_Stage1-Text	40068	X-Section Proposed Staging1-Text
XSEC_P_Stage2-Cell	40069	X-Section Proposed Staging2-Cell
XSEC_P_Stage2-Line	40010	X-Section Proposed Staging2-Line
XSEC_P_Stage2-Text	40070	X-Section Proposed Staging2-Text
XSEC_P_Stage3-Cell	40071	X-Section Proposed Staging3-Cell
XSEC_P_Stage3-Line	40011	X-Section Proposed Staging3-Line
XSEC_P_Stage3-Text	40072	X-Section Proposed Staging3-Text
XSEC_P_Stage4-Cell	40073	X-Section Proposed Staging4-Cell
XSEC_P_Stage4-Line	40012	X-Section Proposed Staging4-Line
XSEC_P_Stage4-Text	40074	X-Section Proposed Staging4-Text
XSEC_P_Stage5-Cell	40075	X-Section Proposed Staging5-Cell
XSEC_P_Stage5-Line	40013	X-Section Proposed Staging5-Line
XSEC_P_Stage5-Text	40076	X-Section Proposed Staging5-Text

MicroStation Level Name	Level Reference Number	Description
Description		
Proposed Ground/Features - Continued		
XSEC_P_Station-Cell	40077	X-Section Station-Cell
XSEC_P_Station-Line	40078	X-Section Station-Line
XSEC_P_Station-Text	40014	X-Section Station-Text
XSEC_P_Subgrade-Cell	40079	X-Section Proposed Subgrade-Cell
XSEC_P_Subgrade-Line	40015	X-Section Proposed Subgrade-Line
XSEC_P_Subgrade-Text	40080	X-Section Proposed Subgrade-Text
XSEC_P_Xslope-Cell	40081	X-Section Proposed Ground Xslope-Cell
XSEC_P_Xslope-Line	40082	X-Section Proposed Ground Xslope-Line
XSEC_P_Xslope-Text	40016	X-Section Proposed Ground Xslope-Text
XSEC_P_Component-Blue-Cell	40045	X-Section Proposed Component Blue Line-Cell
XSEC_P_Component-Blue-Line	40018	X-Section Proposed Component Blue Line-Line
XSEC_P_Component-Blue-Text	40046	X-Section Proposed Component Blue Line-Text
XSEC_P_Component-Cyan-Cell	40047	X-Section Proposed Component Cyan Line-Cell
XSEC_P_Component-Cyan-Line	40019	X-Section Proposed Component Cyan Line-Line
XSEC_P_Component-Cyan-Text	40048	X-Section Proposed Component Cyan Line-Text
XSEC_P_Component-Green-Cell	40049	X-Section Proposed Component Green Line-Cell
XSEC_P_Component-Green-Line	40020	X-Section Proposed Component Green Line-Line
XSEC_P_Component-Green-Text	40050	X-Section Proposed Component Green Line-Text

MicroStation Level Name	Level Reference Number	Description
Description		
Proposed Ground/Features - Continued		
XSEC_P_Component-Orange-Cell	40051	X-Section Proposed Component Orange Line-Cell
XSEC_P_Component-Orange-Line	40021	X-Section Proposed Component Orange Line-Line
XSEC_P_Component-Orange-Text	40052	X-Section Proposed Component Orange Line-Text
XSEC_P_Component-Purple-Cell	40053	X-Section Proposed Component Purple Line-Cell
XSEC_P_Component-Purple-Line	40022	X-Section Proposed Component Purple Line-Line
XSEC_P_Component-Purple-Text	40054	X-Section Proposed Component Purple Line-Text
XSEC_P_Component-Red-Cell	40055	X-Section Proposed Component Red Line-Cell
XSEC_P_Component-Red-Line	40023	X-Section Proposed Component Red Line-Line
XSEC_P_Component-Red-Text	40056	X-Section Proposed Component Red Line-Text
XSEC_P_Component-White-Cell	40057	X-Section Proposed Component White Line-Cell
XSEC_P_Component-White-Line	40024	X-Section Proposed Component White Line-Line
XSEC_P_Component-White-Text	40058	X-Section Proposed Component White Line-Text
XSEC_P_Component-Yellow-Cell	40059	X-Section Proposed Component Yellow Line-Cell
XSEC_P_Component-Yellow-Line	40025	X-Section Proposed Component Yellow Line-Line
XSEC_P_Component-Yellow-Text	40060	X-Section Proposed Component Yellow Line-Text
XSEC_P_Ditch-and-Channel-Cell	40027	X-Section ditch and channel lines with flow arrows-Cell
XSEC_P_Ditch-and-Channel-Line	40028	X-Section ditch and channel lines with flow arrows-Line
XSEC_P_Ditch-and-Channel-Text	40029	X-Section ditch and channel lines with flow arrows-Text

MicroStation Level Name	Level Reference Number	Description
Description		
Proposed Ground/Features - Continued		
XSEC_P_STKCUT_Const-Limit-Cut-Cell	40030	X-Section staking construction limits cut line-Cell
XSEC_P_STKCUT_Const-Limit-Cut-Line	40031	X-Section staking construction limits cut line-Line
XSEC_P_STKCUT_Const-Limit-Cut-Text	40032	X-Section staking construction limits cut line-Text
XSEC_P_STKFIL_Const-Limit-Fill-Cell	40033	X-Section staking construction limits fill line-Cell
XSEC_P_STKFIL_Const-Limit-Fill-Line	40034	X-Section staking construction limits fill line-Line
XSEC_P_STKFIL_Const-Limit-Fill-Text	40035	X-Section staking construction limits fill line-Text
XSEC_P_Cut-Line-Cell	40036	X-Section construction limits cut line-Cell
XSEC_P_Cut-Line-Line	40037	X-Section construction limits cut line-Line
XSEC_P_Cut-Line-Text	40038	X-Section construction limits cut line-Text
XSEC_P_Fill-Line-Cell	40039	X-Section construction limits fill line-Cell
XSEC_P_Fill-Line-Line	40040	X-Section construction limits fill line-Line
XSEC_P_Fill-Line-Text	40041	X-Section construction limits fill line-Text
XSEC_P_Misc-Const-Feat-Cell	40042	X-Section misc const feature-Cell
XSEC_P_Misc-Const-Feat-Line	40043	X-Section misc const feature-Line
XSEC_P_Misc-Const-Feat-Text	40044	X-Section misc const feature-Text
XSEC_P_Misc	40017	Miscellaneous Designer notes **(This level does not plot!)**

MicroStation Level Name	Level Reference Number	Description
Description		
Proposed Ground/Features - Continued		
XSEC_P_Event-Points-Sta-Ldr-Cell	40083	Event Points Station Leader - text-Cell
XSEC_P_Event-Points-Sta-Ldr-Line	40084	Event Points Station Leader - text-Line
XSEC_P_Event-Points-Sta-Ldr-Text	40085	Event Points Station Leader - text-Text
XSEC_P_VA-Cardinal-Points-Sta-Ldr-Cell	40086	VA Cardinal Points Station Leader - text-Cell
XSEC_P_VA-Cardinal-Points-Sta-Ldr-Line	40087	VA Cardinal Points Station Leader - text-Line
XSEC_P_VA-Cardinal-Points-Sta-Ldr-Text	40088	VA Cardinal Points Station Leader - text-Text
XSEC_P_Exterior-Boundary-Cell	40089	X-Section Proposed Exterior Boundary-Cell
XSEC_P_Exterior-Boundary-Line	40090	X-Section Proposed Exterior Boundary-Line
XSEC_P_Exterior-Boundary-Text	40091	X-Section Proposed Exterior Boundary-Text
XSEC_P_Transverse-Feature-Cell	40092	X-Section Proposed Transverse Feature-Cell
XSEC_P_Transverse-Feature-Line	40093	X-Section Proposed Transverse Feature-Line
XSEC_P_Transverse-Feature-Text	40094	X-Section Proposed Transverse Feature-Text
XSEC_P_DWESMT-Cell	40095	X-Section Proposed Required Driveway Esmnt cell-Cell
XSEC_P_DWESMT-Line	40096	X-Section Proposed Required Driveway Esmnt line-Line
XSEC_P_DWESMT-Text	40097	X-Section Proposed Required Driveway Esmnt text-Text
XSEC_P_PESMT-Cell	40098	X-Section Proposed Permanent easement cell-Cell
XSEC_P_PESMT-Line	40099	X-Section Proposed Permanent easement line-Line
XSEC_P_PESMT-Text	40100	X-Section Proposed Permanent easement text-Text

MicroStation Level Name	Level Reference Number	Description
Description		
Proposed Ground/Features - Continued		
XSEC_P_TESMT-Cell	40101	X-Section Proposed Permanent easement cell-Cell
XSEC_P_TESMT-Line	40102	X-Section Proposed Permanent easement line-Line
XSEC_P_TESMT-Text	40103	X-Section Proposed Permanent easement text-Text
XSEC_P_CONSTCL-Cell	40104	X-Section Proposed Construction centerline cell-Cell
XSEC_P_CONSTCL-Line	40105	X-Section Proposed Construction centerline line-Line
XSEC_P_CONSTCL-Text	40106	X-Section Proposed Construction centerline text-Text
XSEC_P_CROWN-Cell	40107	X-Section Proposed Profile Proposed Crown Point - cell-Cell
XSEC_P_CROWN-Line	40108	X-Section Proposed Profile Proposed Crown Point - lines-Line
XSEC_P_CROWN-Text	40109	X-Section Proposed Profile Proposed Crown Point - text-Text
XSEC_P_Bridge-Cell	40110	X-Section Proposed bridge cell-Cell
XSEC_P_Bridge-Line	40111	X-Section Proposed bridge lines-Line
XSEC_P_Bridge-Text	40112	X-Section Proposed bridge text-Text
XSEC_P_Curb-Gutter-Cell	40113	X-Section Proposed cur & gutter cell-Cell
XSEC_P_Curb-Gutter-Line	40114	X-Section Proposed cur & gutter lines-Line
XSEC_P_Curb-Gutter-Text	40115	X-Section Proposed cur & gutter text-Text
XSEC_P_Driveway-Cell	40116	X-Section Proposed Driveway - cell-Cell
XSEC_P_Driveway-Line	40117	X-Section Proposed Driveway - lines-Line
XSEC_P_Driveway-Text	40118	X-Section Proposed Driveway - text-Text

MicroStation Level Name	Level Reference Number	Description
Description		
Proposed Ground/Features - Continued		
XSEC_P_EOP-Cell	40119	X-Section Proposed roadway edge of paving - cell-Cell
XSEC_P_EOP-Line	40120	X-Section Proposed roadway edge of paving - lines-Line
XSEC_P_EOP-Text	40121	X-Section Proposed roadway edge of paving - description-Text
XSEC_P_EPSHLDR-Cell	40122	X-Section Proposed edge of paved shoulder - cell-Cell
XSEC_P_EPSHLDR-Line	40123	X-Section Proposed edge of paved shoulder - lines-Line
XSEC_P_EPSHLDR-Text	40124	X-Section Proposed edge of paved shoulder - text-Text
XSEC_P_Fence-Cell	40125	X-Section Proposed fence-Cell
XSEC_P_Fence-Line	40126	X-Section Proposed fence-Line
XSEC_P_Fence-Text	40127	X-Section Proposed fence-Text
XSEC_P_Guardrail-Cell	40128	X-Section Proposed guardrail - cell-Cell
XSEC_P_Guardrail-Line	40129	X-Section Proposed guardrail - lines and anchors-Line
XSEC_P_Guardrail-Text	40130	X-Section Proposed guardrail - description-Text
XSEC_P_REQD-RW-Cell	40131	X-Section Proposed Required R/W cell-Cell
XSEC_P_REQD-RW-Line	40132	X-Section Proposed Required R/W lines-Line
XSEC_P_REQD-RW-Text	40133	X-Section Proposed Required R/W text-Text
XSEC_P_Lane-Cell	40134	X-Section Proposed Lane lines-Cell
XSEC_P_Lane-Line	40135	X-Section Proposed Lane lines-Line
XSEC_P_Lane-Text	40136	X-Section Proposed Lane lines-Text

MicroStation Level Name	Level Reference Number	Description
Description		
Proposed Ground/Features - Continued		
XSEC_P_SHLDR-Cell	40137	X-Section Proposed Shoulder-Cell
XSEC_P_SHLDR-Line	40138	X-Section Proposed Shoulder-Line
XSEC_P_SHLDR-Text	40139	X-Section Proposed Shoulder-Text
XSEC_P_SIDECL-Cell	40140	X-Section Proposed Side or Cross road centerline-Cell
XSEC_P_SIDECL-Line	40141	X-Section Proposed Side or Cross road centerline-Line
XSEC_P_SIDECL-Text	40142	X-Section Proposed Side or Cross road centerline-Text
XSEC_P_Sidewalk-Cell	40143	X-Section Proposed Sidewalk-Cell
XSEC_P_Sidewalk-Line	40144	X-Section Proposed Sidewalk-Line
XSEC_P_Sidewalk-Text	40145	X-Section Proposed Sidewalk-Text
XSEC_P_DETCL-Cell	40146	X-Section Proposed Detour centerline-Cell
XSEC_P_DETCL-Line	40147	X-Section Proposed Detour centerline-Line
XSEC_P_DETCL-Text	40148	X-Section Proposed Detour centerline-Text
XSEC_P_Appr-Slab-Cell	40149	X-Section Proposed Approach slab-Cell
XSEC_P_Appr-Slab-Line	40150	X-Section Proposed Approach slab-Line
XSEC_P_Appr-Slab-Text	40151	X-Section Proposed Approach slab-Text
XSEC_P_Details-Rdwy-Dim-Cell	40152	X-Section Proposed Roadway dimensions-Cell
XSEC_P_Details-Rdwy-Dim-Line	40153	X-Section Proposed Roadway dimensions-Line
XSEC_P_Details-Rdwy-Dim-Text	40154	X-Section Proposed Roadway dimensions-Text

MicroStation Level Name	Level Reference Number	Description
Description		
Proposed Ground/Features - Continued		
XSEC_P_Median-Side-Barrier-Cell	40155	X-Section Proposed median or side barrier - cell-Cell
XSEC_P_Median-Side-Barrier-Line	40156	X-Section Proposed median or side barrier - lines-Line
XSEC_P_Median-Side-Barrier-Text	40157	X-Section Proposed median or side barrier - description-Text
XSEC_P_Sound-Barrier-Wall-Cell	40158	X-Section Proposed sound barrier wall - cell-Cell
XSEC_P_Sound-Barrier-Wall-Line	40159	X-Section Proposed sound barrier wall - lines-Line
XSEC_P_Sound-Barrier-Wall-Text	40160	X-Section Proposed sound barrier wall - description-Text
XSEC_P_Retain-Wall-Cell	40161	X-Section Proposed retaining wall - cell-Cell
XSEC_P_Retain-Wall-Line	40162	X-Section Proposed retaining wall - lines-Line
XSEC_P_Retain-Wall-Text	40163	X-Section Proposed retaining wall - description-Text
XSEC_P_Endarea-Fill-Line	40164	X-Section Proposed Endarea fill shapes-Line
XSEC_P_Endarea-Cut-Line	40165	X-Section Proposed Endarea cut shapes-Line
XSEC_P_Overlay-Cell	40166	X-Section Proposed pavement overlay-Cell
XSEC_P_Overlay-Line	40167	X-Section Proposed pavement overlay-Line
XSEC_P_Overlay-Text	40168	X-Section Proposed pavement overlay-Text
XSEC_P_Milling-Cell	40169	X-Section Proposed pavement milling-Cell
XSEC_P_Milling-Line	40170	X-Section Proposed pavement milling-Line
XSEC_P_Milling-Text	40171	X-Section Proposed pavement milling-Text

MicroStation Level Name	Level Reference Number	Description
Description		
Proposed Ground/Features - Continued		
XSEC_P_WALL-PROF-Top-of-Wall-Cell	40172	X-Section Proposed wall profile - top of wall-Cell
XSEC_P_WALL-PROF-Top-of-Wall-Line	40173	X-Section Proposed wall profile - top of wall-Line
XSEC_P_WALL-PROF-Top-of-Wall-Text	40174	X-Section Proposed wall profile - top of wall-Text
XSEC_P_WALL-PROF-Bottom-of-Wall-Cell	40175	X-Section Proposed wall profile - bottom of wall-Cell
XSEC_P_WALL-PROF-Bottom-of-Wall-Line	40176	X-Section Proposed wall profile - bottom of wall-Line
XSEC_P_WALL-PROF-Bottom-of-Wall-Text	40177	X-Section Proposed wall profile - bottom of wall-Text
XSEC_P_WALL-PROF-Top-of-Footing-Cell	40178	X-Section Proposed wall profile - top of footing-Cell
XSEC_P_WALL-PROF-Top-of-Footing-Line	40179	X-Section Proposed wall profile - top of footing-Line
XSEC_P_WALL-PROF-Top-of-Footing-Text	40180	X-Section Proposed wall profile - top of footing-Text
XSEC_P_WALL-PROF-Finish-Grd-BoW-Cell	40181	X-Section Proposed wall profile - finished ground line back face of wall-Cell
XSEC_P_WALL-PROF-Finish-Grd-BoW-Line	40182	X-Section Proposed wall profile - finished ground line back face of wall-Line
XSEC_P_WALL-PROF-Finish-Grd-BoW-Text	40183	X-Section Proposed wall profile - finished ground line back face of wall-Text
XSEC_P_WALL-PROF-Finish-Grd-FoW-Cell	40184	X-Section Proposed wall profile - finished ground line front face of wall-Cell
XSEC_P_WALL-PROF-Finish-Grd-FoW-Line	40185	X-Section Proposed wall profile - finished ground line front face of wall-Line
XSEC_P_WALL-PROF-Finish-Grd-FoW-Text	40186	X-Section Proposed wall profile - finished ground line front face of wall-Text
XSEC_P_WALL-PROF-Existing-Grd-Cell	40187	X-Section Proposed wall profile - existing ground line or backfill slope tie-in-Cell
XSEC_P_WALL-PROF-Existing-Grd-Line	40188	X-Section Proposed wall profile - existing ground line or backfill slope tie-in-Line
XSEC_P_WALL-PROF-Existing-Grd-Text	40189	X-Section Proposed wall profile - existing ground line or backfill slope tie-in-Text

MicroStation Level Name	Level Reference Number	Description
Description		
Proposed Ground/Features - Continued		
XSEC_P_Sight-Distance-Cell	40190	X-Section Sight Distance-Cell
XSEC_P_Sight-Distance-Line	40191	X-Section Sight Distance-Line
XSEC_P_Sight-Distance-Text	40192	X-Section Sight Distance-Text
XSEC_P_Sight-Distance-Yellow-Cell	40193	X-Section Sight Distance Yellow-Cell
XSEC_P_Sight-Distance-Yellow-Line	40194	X-Section Sight Distance Yellow-Line
XSEC_P_Sight-Distance-Yellow-Text	40195	X-Section Sight Distance Yellow-Text
XSEC_P_Sight-Distance-Red-Cell	40196	X-Section Sight Distance Red-Cell
XSEC_P_Sight-Distance-Red-Line	40197	X-Section Sight Distance Red-Line
XSEC_P_Sight-Distance-Red-Text	40198	X-Section Sight Distance Red-Text

3-1 Supporting Files (Downloaded)

The following sections describes the files available for download off of the following Georgia Department of Transportation web site for MicroStation and InRoads.

http://www.dot.ga.gov/doingbusiness/PoliciesManuals/roads/Pages/default.aspx

Cell Library Name	Cell Selector File Name	Number of Cells	Current Revsion Date	(Typical) Plan Scales
GDOT-BR-BarBend.cel	GDOT-BR-BarBends.csf	6	10/3/2014	
GDOT-BR-BarrierTrans.cel	GDOT-BR-BarrierTrans.csf	5	10/3/2014	
GDOT-BR-BCapSections.cel	GDOT-BR-BCapSections.csf	7	10/3/2014	
GDOT-BR-Bridge.cel	N/A	340	5/26/2015	
GDOT-BR-BulbTee.cel	GDOT-BR-BulbTee.csf	23	10/3/2014	
GDOT-BR-ConcreteMedians.cel	GDOT-BR-ConMedians.csf	6	10/3/2014	
GDOT-BR-DeckDrains.cel	GDOT-BR-DeckDrains.csf	20	10/3/2014	
GDOT-BR-Diaphragm.cel	GDOT-BR-Diaphragm.csf	22	10/3/2014	
GDOT-BR-ExpJoints.cel	GDOT-BR-ExpJoints.csf	21	10/3/2014	
GDOT-BR-Fences.cel	GDOT-BR-Fences.csf	8	10/3/2014	
GDOT-BR-GasSupports.cel	GDOT-BR-GasSupports.csf	5	10/3/2014	
GDOT-BR-HPiles.cel	GDOT-BR-HPiles.csf	6	10/3/2014	
GDOT-BR-Hydro.cel	N/A	6	10/3/2014	
GDOT-BR-Parapets.cel	GDOT-BR-Parapets.csf	7	10/3/2014	

Cell Library Name	Cell Selector File Name	Number of Cells	Current Revsion Date	(Typical) Plan Scales
GDOT-BR-PileBox.cel	GDOT-BR-PileBox.csf	6	10/3/2014	
GDOT-BR-PSCPiles.cel	GDOT-BR-PSCPiles.csf	39	10/3/2014	
GDOT-BR-Rwalls.cel	GDOT-BR-Rwalls.csf	19	10/3/2014	
GDOT-BR-Seals.cel	GDOT-BR-Seals.csf	3	10/3/2014	
GDOT-BR-Sidewalks.cel	GDOT-BR-Sidewalks.csf	10	10/3/2014	
GDOT-BR-TBeams.cel	GDOT-BR-TBeams.csf	8	10/3/2014	
GDOT-BR-Telephone.cel	GDOT-BR-Telephone.csf	5	10/3/2014	
GDOT-BR-TitlesHeadings.cel	GDOT-BR-TitlesHeadings.csf	25	10/3/2014	
GDOT-DR-1001B Concrete Headwalls.cel	N/A	206	4/18/2011	1
GDOT-DR-1019_Drop-Inlets.cel	N/A	5	10/3/2014	1
GDOT-DR-1033D Catch Basins.cel	N/A	82	4/18/2011	1
GDOT-DR-1033E Catch Basins.cel	N/A	86	4/18/2011	1
GDOT-DR-1033F Catch Basins.cel	N/A	90	4/18/2011	1
GDOT-DR-1033G Catch Basins.cel	N/A	82	4/18/2011	1

Cell Library Name	Cell Selector File Name	Number of Cells	Current Revsion Date	(Typical) Plan Scales
GDOT-DR-1034D Catch Basins.cel	N/A	41	4/18/2011	1
GDOT-DR-1034E Catch Basins.cel	N/A	45	4/18/2011	1
GDOT-DR-1034F Catch Basins.cel	N/A	49	4/18/2011	1
GDOT-DR-1034G Catch Basins.cel	N/A	41	4/18/2011	1
GDOT-DR-1035_Drain-Inlets.cel	N/A	2	5/12/2015	1
GDOT-DR-1120 Flared End Sections.cel	N/A	43	4/18/2011	1
GDOT-DR-1125 Inlet-Outlet Headwalls.cel	N/A	79	4/18/2011	1
GDOT-DR-2321 Reinforced Concrete Box Culverts.cel	N/A	41	4/18/2011	1
GDOT-DR-2322 Reinforced Concrete Box Culverts.cel	N/A	8	4/18/2011	1
GDOT-DR-2323 Reinforced Concrete Box Culverts.cel	N/A	16	4/18/2011	1
GDOT-DR-2324 Reinforced Concrete Box Culverts.cel	N/A	16	4/18/2011	1
GDOT-DR-2326 Reinforced Concrete Box Culverts.cel	N/A	8	4/18/2011	1
GDOT-DR-2327 Reinforced Concrete Box Culverts.cel	N/A	8	4/18/2011	1
GDOT-DR-9031-S Median Drop Inlets.cel	N/A	6	4/18/2011	1

Cell Library Name	Cell Selector File Name	Number of Cells	Current Revsion Date	(Typical) Plan Scales
GDOT-DR-D3 Median Drop Inlets Special Design.cel	N/A	18	4/18/2011	1
GDOT-DR-D39 Safety Slope End Sections.cel	N/A	21	4/18/2011	1
GDOT-DR-D4 Ditch Drop Inlets.cel	N/A	206	4/18/2011	1
GDOT-DR-D5 Safety Inlets With Grates.cel	N/A	21	4/18/2011	1
GDOT-DR-D6 Safety Grates.cel	N/A	12	4/18/2011	1
GDOT-DR-Labels and Notes.cel	N/A	22	5/22/2015	1
GDOT-EL-Concept.cel	GDOT-EL-Concept.csf	29	6/13/2011	N/A
GDOT-EL-Traffic.cel	GDOT-EL-Traffic.csf	40	5/13/2014	N/A
GDOT-ER-Erosion.cel	GDOT-ER-Erosion20.csf / GDOT-ER-Erosion50.csf	125	5/14/2015	20, 50
GDOT-ER-Erosion-Notes.cel	N/A	9	10/5/2011	1
GDOT-GN-General-Notes.cel	N/A	13	4/30/2015	1
GDOT-GN-General-Notes-Georgia811.cel	N/A	1	6/13/2012	1
GDOT-GN-Landscape.cel	GDOT-GN-Landscape20.csf / GDOT-GN-Landscape50.csf	67	4/18/2011	20, 50
GDOT-GN-Lighting.cel	GDOT-GN-Lighting20.csf / GDOT-GN-Lighting50.csf	14	4/18/2011	20, 50

Cell Library Name	Cell Selector File Name	Number of Cells	Current Revsion Date	(Typical) Plan Scales
GDOT-GN-Misc-Roadway.cel	GDOT-GN-Misc-Roadway.csf	6	8/5/2013	20, 50
GDOT-GN-Misc-Roadway-Internal.cel	N/A	1	1/10/2012	20, 50
GDOT-GN-Pattern.cel	N/A	83	6/27/2013	
GDOT-GN-Quantities.cel	N/A	124	5/22/2015	1
GDOT-GN-Reqd.cel	GDOT-GN-Reqd20.csf / GDOT-GN-Reqd50.csf	23	6/3/2011	20, 50
GDOT-GN-Seed.cel	N/A	0	4/18/2011	N/A
GDOT-GN-Sheets.cel	GDOT-GN-Sheets.csf	65	7/17/2015	20, 50
GDOT-GN-Typical Sections.cel	N/A	211	11/19/2013	1
GDOT-LO-Mapping.cel	N/A	28	2/27/2014	20, 50
GDOT-LO-MSheet.cel	N/A	23	10/1/2014	20, 50
GDOT-LO-SDE.cel	N/A	34	6/3/2015	20, 50
GDOT-LS-Symbols.cel	N/A	53	6/19/2015	20, 50
GDOT-TO-Bicycle.cel	GDOT-TO-Bicycle20.csf / GDOT-TO-Bicycle50.csf	2	11/1/2013	20, 50
GDOT-TO-ConSigns.cel	GDOT-TO-ConSigns20.csf / GDOT-TO-ConSigns50.csf	71	10/31/2013	20, 50

Cell Library Name	Cell Selector File Name	Number of Cells	Current Revsion Date	(Typical) Plan Scales
GDOT-TO-DSigns.cel	GDOT-TO-DSigns20.csf / GDOT-TO-DSigns50.csf	17	11/4/2013	20, 50
GDOT-TO-ISigns.cel	GDOT-TO-ISigns20.csf / GDOT-TO-ISigns50.csf	5	10/30/2013	20, 50
GDOT-TO-ITS.cel	GDOT-TO-ITS20.csf / GDOT-TO-ITS50.csf	35	10/31/2013	20, 50
GDOT-TO-MSigns.cel	GDOT-TO-Msigns20.csf / GDOT-TO-Msigns50.csf	110	11/5/2013	20, 50
GDOT-TO-Pavement.cel	GDOT-TO-Pavement20.csf / GDOT-TO-Pavement50.csf	24	4/18/2011	20, 50
GDOT-TO-Railroad.cel	GDOT-TO-Railroad20.csf / GDOT-TO-Railroad50.csf	8	4/18/2011	20, 50
GDOT-TO-RSigns.cel	GDOT-TO-Rsigns20.csf / GDOT-TO-Rsigns50.csf	52	11/5/2013	20, 50
GDOT-TO-SchoolSigns.cel	GDOT-TO-SchoolSigns20.csf / GDOT-TO-SchoolSigns50.csf	6	11/5/2013	20, 50
GDOT-TO-Signal.cel	GDOT-TO-Signal20.csf / GDOT-TO-Signal30.csf / GDOT-TO-Signal50.csf	188	3/20/2015	20, 30, 50
GDOT-TO-WSigns.cel	GDOT-TO-WSigns20.csf / GDOT-TO-WSigns50.csf	110	1/28/2014	20, 50
GDOT-UT-Utility.cel	GDOT-UT-Exist-Utility20.csf / GDOT-UT-Proposed-Utility20.csf / GDOT-UT-Exist-Utility50.csf / GDOT-UT-Proposed-Utility50.csf	158	6/23/2015	20, 50
GDOT-UT-UtilityX.cel	N/A	156	4/18/2011	20, 50

Cell Library Name	Cell Selector File Name	Number of Cells	Current Revsion Date	(Typical) Plan Scales
Total Cell Libraries		**Total Cells**		
82		**3742**		

Font Library Name	Fonts	Number of Fonts	Current Revsion Date
GDOT_V8_Font.rsc	2-font002, 3-mft3, 24-MONOSPACE_OF_23, 25-detest, 48-mft48 and 49-FONT49	6	5/29/2012
A_GDOT_Legacy_Fonts.rsc	For use in legacy projects only.	111	4/16/2011
Total Font Libraries		**Total Fonts**	
2		**117**	

The following fonts are for use on GDOT projects:

Font Name	Roadway Projects	Bridge Plans
2 - font002	n/a	X
3 - mft3	n/a	X
24 - **MONOSPACE_OF_23**	X	X
25 - detest	X	X
48 - mft48	n/a	X
49 - FONT49	n/a	X

Font "24 - **MONOSPACE_OF_23**" shall be the primary font utilized in GDOT files.

No other fonts than those shown above shall be utilized unless included in an existing GDOT cell.

4-1 Master Level Name and ByLevel Symbology Index

The following sections describe in a spreadsheet format the Master MicroStation Level Name and Bylevel Symbology Index that shall be used on all Georgia Department of Transportation plan drawings.

Georgia Department of Transportation
ELECTRONIC DATA GUIDELINES Version 4.2.3
4-2 Level Name - Reference File Name Designations

The Root Names of each of the level sections are used to separate the levels into the appropriate DGN files. Under no circumstances are levels without the appropriate root name to be used in any GDOT DGN file, as such there will never be more than one of the thirty-six Level Root Names used in any file (excluding Cross Section, Profile, Traffic Diagram and Typical Section DGN files).

LEVEL ROOT NAME:	DESIGNATED DGN FILE:	REFERENCE FILE LOGICAL NAME:
BR	1234567BRDG.dgn	**BRDG**
CNCP_E	1234567CNCP_E.dgn	**CNCP_E**
CNCP_P	1234567CNCP_P.dgn	**CNCP_P**
CNLY	1234567CNLY.dgn	**CNLY**
DRNG	1234567DRNG.dgn	**DRNG**
ECON	1234567ECON.dgn	**ECON**
ENVE	1234567ENVE.dgn	**ENVE**
ENVP	1234567ENVP.dgn	**ENVP**
FCON	1234567FCON.dgn	**FCON**
HLT	1234567HLT.dgn	**HLT**
ATMS	1234567ITS.dgn	**ITS**
Level	unassigned	**n/a**
LGHT	1234567LGHT.dgn	**LGHT**
LIMT	1234567LIMT.dgn	**LIMT**
LNSC	1234567LNSC.dgn	**LNSC**
MAIN	1234567MAIN.dgn	**MAIN**
MNTC	1234567MNTC.dgn	**MNTC**
PROF	Sheet File DGNs	**n/a**
PROP	1234567PROP.dgn	**PROP**
QTYS	1234567QTYS.dgn	**QTYS**
QUAD	1234567QUAD.dgn	**QUAD**
RAST	1234567RAST.dgn	**RAST**
REQD	1234567REQD.dgn	**REQD**
RWTB	1234567RWTB.dgn	**RWTB**
SGNL	1234567SGNL.dgn	**SGNL**
SHT	Sheet File DGNs	**SHT**
SIGN	1234567SIGN.dgn	**SIGN**
STATE_MAP	2007_Ga_State_Map_V8i_2D.dgn	**n/a**
STE	1234567STE#.dgn	**STE#**
TOPO	1234567TOPO.dgn	**TOPO**
TRDG	Sheet File DGNs	**n/a**
TRWK	1234567TRWK.dgn	**TRWK**
TYPS	1234567TYPS.dgn	**TYPS**
UTLE	1234567UTLE.dgn	**UTLE**
UTLP	1234567UTLP.dgn	**UTLP**
WALL	1234567WALL.dgn	**WALL**
WPRO	1234567WPRO.dgn	**WPRO**

Georgia Department of Transportation
ELECTRONIC DATA GUIDELINES Version 4.2.3
4-2 Level Name - Reference File Name Designations

LEVEL ROOT NAME:	DESIGNATED DGN FILE:	REFERENCE FILE LOGICAL NAME:
XSEC	Drawing File DGNs	**n/a**
n/a	SHEETLAYOUT.dgn	**SHEETS**

Level Name	Level Number	Level Description	ByLevel Color	ByLevel Style	ByLevel Weight
Begin proposed ATMS levels.					
ATMS_P_ITS-Device-and-Conduit	1000	ITS devices and conduit (cameras symbols, pullboxes,	**7**	**0**	**3**
		ECBS…)-Cell			
ATMS_P_ITS-Text	1001	ITS device notes-Text	**0**	**0**	**3**
ATMS_P_Utility-Pole	1002	Utility poles (service points) symbol-Cell	**0**	**0**	**3**
ATMS_P_Utility-Text	1003	Utility notes for service points-Text	**0**	**0**	**3**
ATMS_P_Misc	1004	Miscellaneous Designer notes **(This level does not plot!)**	**0**	**0**	**0**
ATMS_P_6in-Fiber-Line	1005	6 inch fiber line-Line	**7**	**6 FIBER**	**2**
ATMS_P_12in-Fiber-Line	1006	12 inch fiber line-Line	**7**	**12 FIBER**	**2**
ATMS_P_24in-Fiber-Line	1007	24 inch fiber line-Line	**7**	**{24 FIBER}**	**2**
ATMS_P_36in-Fiber-Line	1008	36 inch fiber line-Line	**7**	**36 FIBER**	**2**
ATMS_P_48in-Fiber-Line	1009	48 inch fiber line-Line	**7**	**48 FIBER**	**2**
ATMS_P_72in-Fiber-Line	1010	72 inch fiber line-Line	**7**	**72 FIBER**	**2**
ATMS_P_96in-Fiber-Line	1011	96 inch fiber line-Line	**7**	**96 FIBER**	**2**
ATMS_P_AerialFiberComm-Line	1012	Proposed Aerial fiber communication lines-Line	**7**	**FOAR-PR**	**2**
ATMS_P_UndergroundFiber-Line	1013	Proposed Underground fiber lines-Line	**7**	**FODB-PR**	**3**
ATMS_P_BridgeAttachedFiber-Line	1014	Proposed Bridge attached fiber lines-Line	**7**	**FOBR-PR**	**3**
End proposed ATMS levels.					
Begin existing ATMS levels.					
ATMS_E_AerialFiberComm-Line	1500	Existing Aerial fiber communication lines-Line	**0**	**FOAR-EX**	**2**
ATMS_E_UndergroundFiber-Line	1501	Existing Underground fiber lines-Line	**0**	**FODB-EX**	**2**
ATMS_E_BridgeAttachedFiber-Line	1502	Existing Bridge attached fiber lines-Line	**0**	**FOBR-EX**	**2**
End existing ATMS levels.					
VOID	2000	Level not for use			
VOID	2001	Level not for use			
VOID	2002	Level not for use			
Begin existing CNCP levels.					
CNCP_E_100-Scale-Match-Lines	3000	100 scale - Match lines-Line	**128**	**0**	**5**
CNCP_E_100-Scale-Match-Lines-Text	3001	100 scale - Match lines text-Text	**128**	**0**	**5**
CNCP_E_100-Scale-North-Arrow	3002	100 scale - North arrow-Cell	**128**	**0**	**0**
CNCP_E_100-Scale-North-Arrow-Text	3003	100 scale - North arrow text-Text	**128**	**0**	**0**
CNCP_E_100-Scale-Sheet-Borders	3004	100 Scale - Sheet borders-Cell	**0**	**0**	**0**

Level Name	Level Number	Level Description	ByLevel Color	ByLevel Style	ByLevel Weight
CNCP_E_200-Scale-Match-Lines	3005	200 scale - Match lines-Line	128	0	5
CNCP_E_200-Scale-Match-Lines-Text	3006	200 scale - Match lines text-Text	128	0	5
CNCP_E_200-Scale-North-Arrow	3007	200 scale - North arrow-Cell	128	0	0
CNCP_E_200-Scale-North-Arrow-Text	3008	200 scale - North arrow text-Text	128	0	0
CNCP_E_200-Scale-Sheet-Borders	3009	200 scale - Sheet borders-Cell	0	0	0
CNCP_E_Archeology-Boundary	3010	Archeology boundary-Line	122	0	4
CNCP_E_Archeology-Boundary-Text	3011	Archeology boundary text-Text	122	0	4
CNCP_E_Bodies-of-Water	3012	Bodies of water-Line	128	6	4
CNCP_E_Built-Road-Outline	3013	Built road outline-Line	1	0	4
CNCP_E_Built-Road-Pavement	3014	Built road pavement-Line	14	0	0
CNCP_E_Cemetary	3015	Cemetary-Line	128	0	0
CNCP_E_City-County-Lines	3016	City / County lines-Line	113	6	6
CNCP_E_City-County-Names-Text	3017	City / County names-Text	0	0	2
CNCP_E_CL	3018	Existing centerline-Line	3	4	0
CNCP_E_Creek-Names-Text	3019	Creek names-Text	0	0	2
CNCP_E_Creek-Stream-Alignment	3020	Creek / Stream alignment-Line	128	0	4
CNCP_E_Degree-of-Curve-Text	3021	Existing degree of curve-Text	3	0	2
CNCP_E_Endangered-Species	3022	Endangered Species-Line	120	0	4
CNCP_E_Floodplains	3023	Floodplains-Line	119	0	4
CNCP_E_Floodway	3024	Floodway-Line	113	0	4
CNCP_E_Forest-Boundary	3025	Forrest boundary-Line	3	0	0
CNCP_E_Hazard-Waste-Site	3026	Hazardous waste site-Line	72	0	4
CNCP_E_Historic-Boundary	3027	Historic boundary-Line	2	0	0
CNCP_E_Historic-Boundary-Text	3028	Historic boundary text-Text	5	0	0
CNCP_E_Hist-Symbol	3029	Hist symbol-Cell	0	0	0
CNCP_E_Hydric-Soils	3030	Hydric soils-Line	105	0	2
CNCP_E_Misc-Notes-Text	3031	Misc notes-Text	0	0	0
CNCP_E_NWI	3032	NWI-Line	96	0	4
CNCP_E_Park-Boundary	3033	Park boundary-Line	112	0	0
CNCP_E_PC-PT-Text	3034	Existing PC & PT-Text	3	0	1
CNCP_E_Place-Names-Text	3035	Place names-Text	0	0	0
CNCP_E_Plan-Size-Match-Lines	3036	Plan size - Match lines-Line	128	0	5
CNCP_E_Plan-Size-Match-Lines-Text	3037	Plan size - Match lines text-Text	128	0	5
CNCP_E_Plan-Size-North-Arrow	3038	Plan size - North arrow-Cell	128	0	0
CNCP_E_Plan-Size-North-Arrow-Text	3039	Plan size - North arrow text-Text	128	0	0

Level Name	Level Number	Level Description	ByLevel Color	ByLevel Style	ByLevel Weight
CNCP_E_Plan-Size-Sheet-Borders	3040	Plan size - Sheet borders (roll plot)-Cell	0	0	0
CNCP_E_Property-Line	3041	Property lines-Line	6	4	4
CNCP_E_Property-Owners-Text	3042	Property owners-Text	0	0	0
CNCP_E_River-Names-Text	3043	River names-Text	0	0	2
CNCP_E_Road-Names-Text	3044	Road names-Text	0	0	0
CNCP_E_RW	3045	Existing R/W-Line	3	5	4
CNCP_E_RW-Dim	3046	R/W dimensions-Text	0	0	2
CNCP_E_Speed Limit	3047	Existing speed limit-Cell	0	0	0
CNCP_E_Suff-Rtg	3048	Suff. Rtg.-Cell	107	0	0
CNCP_E_Text	3049	Existing text-Text	0	0	2
CNCP_E_Utility-Easements	3050	Utility easements-Line	7	4	4
CNCP_E_Vert-Reconstruction	3051	Vertical reconstruction-Line	0	0	1
CNCP_E_Wetland-Boundary	3052	Wetland boundary-Line	222	0	0
CNCP_E_Wetland-Text	3053	Wetland text-Text	0	0	2
End existing CNCP levels.					
Begin proposed CNCP levels.					
CNCP_P_ALT-Centerline	4000	ALT Centerline-Line	38	7	1
CNCP_P_Arrow-Directions	4001	Arrow directions-Cell	1	0	2
CNCP_P_Barricades	4002	Barricades-Cell	2	0	4
CNCP_P_Bridge	4003	Proposed bridge-Line	89	0	2
CNCP_P_Degree-of-Curve	4004	Proposed Degree of Curve-Cell	38	0	0
CNCP_P_Descriptive-Text	4005	Descriptive text-Text	0	0	2
CNCP_P_Displacements	4006	Displacements-Line	135	0	4
CNCP_P_Filled-Lane-Shapes	4007	Filled-Lane-Shapes-Line	44	0	0
CNCP_P_Lane-Out-line	4008	Lane out-line-Line	1	0	2
CNCP_P_Other-Projects	4009	Other projects-Line	1	0	2
CNCP_P_PC-PT-Text	4010	Proposed PC & PT-Text	38	0	2
CNCP_P_Project-Termini	4011	Project Termini-Line	0	0	2
CNCP_P_Raised-Median	4012	Raised median-Line	24	0	0
CNCP_P_Remove-Existing-Road	4013	Remove existing road-Line	0	0	0
CNCP_P_RW	4014	Proposed R/W-Line	88	0	8
CNCP_P_RW-Dim	4015	R/W dimensions-Text	0	0	2

Level Name	Level Number	Level Description	ByLevel Color	ByLevel Style	ByLevel Weight
CNCP_P_Vert-Reconstruction	4016	Vertical reconstruction-Line	111	0	1
CNCP_P_Misc	4017	Miscellaneous Designer notes **(This level does not plot!)**	0	0	0
CNCP_P_Vert-Reconstruction-Hatching	4018	Vertical reconstruction hatching-Line	111	0	2
End proposed CNCP levels.					
Begin proposed CNLY levels.					
CNLY_P_Appr-Slab-Line	5000	Approach slab - lines-Line	4	0	2
CNLY_P_Appr-Slab-Text	5001	Approach slab - description-Text	5	0	2
CNLY_P_Barrier-Line	5002	Median or side barrier - lines-Line	4	0	2
CNLY_P_Barrier-Text	5003	Median or side barrier - description-Text	5	0	2
CNLY_P_Bridge-Line	5004	Bridge lines-Line	0	0	4
CNLY_P_Bridge-Text	5005	Bridge - description-Text	4	0	2
CNLY_P_CONSTCL-Brng-Text	5006	Construction centerline bearings-Text	6	0	3
CNLY_P_CONSTCL-Curve-Data-Text	5007	Construction centerline - curve label & data table-Text	6	0	3
CNLY_P_CONSTCL-Line	5008	Construction centerline - lines-Line	6	0	4
CNLY_P_CONSTCL-PC-PT-Sta-Ldr-Text	5009	Construction centerline - PC/PT station labels w/flags-Text	6	0	3
CNLY_P_CONSTCL-Tic-Sta-Text	5010	Construction centerline - tic marks and sta labels-Text	6	0	4
CNLY_P_CROWN-Cell	5011	Crown point - Cell	3	0	1
CNLY_P_CROWN-Line	5012	Crown point - Line	3	0	1
CNLY_P_CROWN-Text	5013	Crown point - Text	3	0	1
CNLY_P_Curb-Gutter-Lines	5014	Proposed curb & gutter - lines - gutter line & back of curb	2	0	1
		-Line			
CNLY_P_Curb-Gutter-Text	5015	Proposed curb & gutter - description-Text	4	0	2
CNLY_P_Driveway-Line	5016	Driveway - lines-Line	5	0	2
CNLY_P_Driveway-Text	5017	Driveway - description-Text	4	0	2
CNLY_P_Dsgn-Guide-Lane-Line	5018	Lane lines (intersection and transition layout guides)-Line	3	0	1
CNLY_P_Dsgn-Guide-Shldr-Hinge-Pt-Alg	5019	Shoulder hinge point alignment-Line	3	0	1
CNLY_P_EPSHLDR-Line	5020	Edge of paved shoulder - lines-Line	4	0	2
CNLY_P_EPSHLDR-Text	5021	Edge of paved shoulder - description-Text	5	0	2
CNLY_P_Fence-Line	5022	Fence - lines-Line	3	0	2
CNLY_P_Fence-Text	5023	Fence - description-Text	3	0	2
CNLY_P_Guardrail-Line	5024	Guardrail - lines and anchor-Line	7	0	2
CNLY_P_Guardrail-Text	5025	Guardrail - description-Text	5	0	2
CNLY_P_Misc-Const-Feat-Line	5026	Misc. construction feature - lines-Line	5	0	2
CNLY_P_Misc-Const-Feat-Text	5027	Misc. construction feature - description-Text	4	0	2

Level Name	Level Number	Level Description	ByLevel Color	ByLevel Style	ByLevel Weight
CNLY_P_Rdwy-Begin-Const-Limit-of-Const-Text	5028	Begin / End construction and limit of construction labels-Text	4	0	2
CNLY_P_Rdwy-Begin-End-Proj-CL-Text	5029	Begin / End project & centerline intersection labels-Text	4	0	2
CNLY_P_Rdwy-Dim	5030	Roadway dimensions-Text	4	0	2
CNLY_P_Rdwy-EOP-Line	5031	Roadway edge of paving - lines-Line	2	0	2
CNLY_P_Rdwy-EOP-Text	5032	Roadway edge of paving - description-Text	2	0	2
CNLY_P_Rdwy-Misc-Dtl-Info-Text	5033	Miscellaneous detail information-Text	4	0	2
CNLY_P_Rdwy-RouteName-Text	5034	Route # / road names and centerline label (CL Cell)-Text	4	0	2
CNLY_P_Rdwy-Super-Trans-Label-Text	5035	Superelevation transition labels-Text	4	0	2
CNLY_P_Ret-Wall-Line	5036	Retaining wall - lines-Line	4	0	2
CNLY_P_Ret-Wall-Text	5037	Retaining wall - description-Text	5	0	2
CNLY_P_SIDECL-Brng-Text	5038	Side or Cross road centerline - bearings-Text	6	0	3
CNLY_P_SIDECL-Curve-Data-Text	5039	Side or Cross road centerline - curve label & data table-Text	6	0	3
CNLY_P_SIDECL-Line	5040	Side or Cross road centerline - lines-Line	6	0	4
CNLY_P_SIDECL-PC-PT-Sta-Ldr-Text	5041	Side or Cross road centerline - PC/PT station labels w/flags	6	0	3
		-Text			
CNLY_P_SIDECL-Tic-Sta-Text	5042	Side or Cross road centerline - tic marks and sta labels	6	0	4
		-Text			
CNLY_P_Sidewalk-Line	5043	Sidewalk - lines-Line	4	0	1
CNLY_P_Sidewalk-Text	5044	Sidewalk - description-Text	5	0	1
CNLY_P_Sound-Barrier-Line	5045	Sound barrier wall - lines-Line	4	0	2
CNLY_P_Sound-Barrier-Text	5046	Sound barrier wall - description-Text	5	0	2
CNLY_P_Misc	5047	Miscellaneous Designer notes **(This level does not plot!)**	0	0	0
CNLY_P_Appr-Slab-Cell	5048	Approach slab - lines-Cell	4	0	2
CNLY_P_Barrier-Cell	5049	Median or side barrier - lines-Cell	4	0	2
CNLY_P_Bridge-Cell	5050	Bridge lines-Cell	0	0	4
CNLY_P_CONSTCL-Cell	5051	Construction centerline - lines-Cell	6	0	4
CNLY_P_Curb-Gutter-Cells	5052	Proposed curb & gutter - lines - gutter line & back of curb	2	0	1
		-Cell			
CNLY_P_Driveway-Cell	5053	Driveway - lines-Cell	5	0	2
CNLY_P_EPSHLDR-Cell	5054	Edge of paved shoulder - lines-Cell	4	0	2
CNLY_P_Fence-Cell	5055	Fence - lines-Cell	3	0	2
CNLY_P_Guardrail-Cell	5056	Guardrail - lines and anchor-Cell	7	0	2
CNLY_P_Misc-Const-Feat-Cell	5057	Misc. construction feature - lines-Cell	5	0	2
CNLY_P_Rdwy-Begin-Const-Limit-of-Const-Cell	5058	Begin / End construction and limit of construction labels-Cell	4	0	2
CNLY_P_Rdwy-Begin-Const-Limit-of-Const-Line	5059	Begin / End construction and limit of construction labels-Line	4	0	2

Level Name	Level Number	Level Description	ByLevel Color	ByLevel Style	ByLevel Weight
CNLY_P_Rdwy-Dim-Cell	5060	Roadway dimensions-Cell	4	0	2
CNLY_P_Rdwy-Dim-Line	5061	Roadway dimensions-Line	4	0	2
CNLY_P_Rdwy-EOP-Cell	5062	Roadway edge of paving - lines-Cell	2	0	2
CNLY_P_Rdwy-Misc-Dtl-Info-Cell	5063	Miscellaneous detail information-Cell	4	0	2
CNLY_P_Rdwy-Misc-Dtl-Info-Line	5064	Miscellaneous detail information-Line	4	0	2
CNLY_P_Rdwy-RouteName-Cell	5065	Route # / road names and centerline label (CL Cell)-Cell	4	0	2
CNLY_P_Rdwy-RouteName-Line	5066	Route # / road names and centerline label (CL Cell)-Line	4	0	2
CNLY_P_Rdwy-Super-Trans-Label-Cell	5067	Superelevation transition labels-Cell	4	0	2
CNLY_P_Rdwy-Super-Trans-Label-Line	5068	Superelevation transition labels-Line	4	0	2
CNLY_P_Ret-Wall-Cell	5069	Retaining wall - lines-Cell	4	0	2
CNLY_P_SIDECL-Cell	5070	Side or Cross road centerline - lines-Cell	6	0	4
CNLY_P_Sidewalk-Cell	5071	Sidewalk - lines-Cell	4	0	1
CNLY_P_Sound-Barrier-Cell	5072	Sound barrier wall - lines-Cell	4	0	2
End proposed CNLY levels.					
Begin proposed DRNG levels.					
DRNG_P_BASIN-Boundary-Major-Line	6000	Drainage area boundary (major) - line-Line	0	0	1
DRNG_P_BASIN-Boundary-Major-Pattern	6001	Drainage area boundary (major) - pattern-Line	0	0	1
DRNG_P_BASIN-Boundary-Major-Pnt	6002	Drainage area boundary (major) - points-Cell	0	0	1
DRNG_P_BASIN-Boundary-Major-Text	6003	Drainage area boundary (major) - description-Text	0	0	2
DRNG_P_Bridge-Culv-Line	6004	Bridge culvert lines-Line	1	0	2
DRNG_P_Bridge-Culv-Text	6005	Bridge culvert flow arrows and descriptions-Text	1	0	2
DRNG_P_Cross-Drain-and-Culv-Line	6006	Cross drain and culvert Lines-Line	1	0	2
DRNG_P_Cross-Drain-and-Culv-Text	6007	Cross drain and culvert flow arrows and descriptions-Text	1	0	2
DRNG_P_Detention-Pond-Line	6008	Detention pond lines-Line	4	0	2
DRNG_P_Detention-Pond-Pnt-Symbol	6009	Detention pond point symbol-Cell	4	0	2
DRNG_P_Detention-Pond-Pnt-Text	6010	Detention pond point # text-Text	4	0	2
DRNG_P_Detention-Pond-Text	6011	Detention pond description-Text	4	0	2
DRNG_P_Ditch-and-Channel-Line	6012	Ditch and channel lines with flow arrows-Line	4	0	2
DRNG_P_Ditch-and-Channel-Text	6013	Ditch and channel text-Text	4	0	2
DRNG_P_Ditch-Text	6014	Ditch node numbers-Text	0	0	0
DRNG_P_Misc-Text	6015	Miscellaneous text-Text	1	0	2
DRNG_P_Perm-Ditch-Protect-Line	6016	Ditch protection - concrete paving-Line	4	0	2
DRNG_P_Perm-Ditch-Protect-Text	6017	Permanent ditch protection description-Text	0	0	2
DRNG_P_Perm-Riprap-Pattern	6018	Permanent riprap (pattern)-Line	0	0	2

Level Name	Level Number	Level Description	ByLevel Color	ByLevel Style	ByLevel Weight
DRNG_P_SBASIN-Boundary-Sub-Sys-Line	6019	Drainage area boundary (sub-system) - line-Line	2	0	1
DRNG_P_SBASIN-Boundary-Sub-Sys-Pnt	6020	Drainage area boundary (sub-system) - points-Cell	0	0	1
DRNG_P_SBASIN-Boundary-Sub-Sys-Text	6021	Drainage area boundary (sub-system) - description-Text	2	0	2
DRNG_P_Sediment-Basin-Line	6022	Sediment basin lines-Line	4	0	2
DRNG_P_Sediment-Basin-Pnt-Symbol	6023	Sediment basins point symbol-Cell	0	0	0
DRNG_P_Sediment-Basin-Pnt-Text	6024	Sediment basins point # text-Text	0	0	0
DRNG_P_Sediment-Basin-Text	6025	Sediment basin description-Text	4	0	2
DRNG_P_Storm-Drain-Pipe-Line	6026	Storm drain pipes (line)-Line	1	0	2
DRNG_P_Storm-Drain-Pipe-Text	6027	Storm drain pipe flow arrows and descriptions-Text	1	0	2
DRNG_P_Storm-Drain-Struct	6028	Storm drain structures (catch basin, junction boxes,drop	1	0	2
		inlets, flared end sections etc..)-Cell			
DRNG_P_Storm-Drain-Struct-Text	6029	Storm drain structures number label-Text	1	0	2
DRNG_P_Struct-Text	6030	Structure node numbers and desc.-Text	0	0	0
DRNG_P_Misc	6031	Miscellaneous Designer notes **(This level does not plot!)**	0	0	0
DRNG_P_Ditch-and-Channel-Cell	6032	Ditch and chennel lines with flow arrows-Cell	4	0	2
DRNG_P_BASIN-Boundary-Major-Cell	6033	Drainage area boundary (major) - line-Cell	0	0	1
DRNG_P_Bridge-Culv-Cell	6034	Bridge culvert lines-Cell	1	0	2
DRNG_P_Cross-Drain-and-Culv-Cell	6035	Cross drain and culvert Lines-Cell	1	0	2
DRNG_P_Detention-Pond-Cell	6036	Detention pond lines-Cell	4	0	2
DRNG_P_Ditch-Cell	6037	Ditch node numbers-Cell	0	0	0
DRNG_P_Ditch-Line	6038	Ditch node numbers-Line	0	0	0
DRNG_P_Perm-Ditch-Protect-Cell	6039	Ditch protection - concrete paving-Cell	4	0	2
DRNG_P_Sediment-Basin-Cell	6040	Sediment basin lines-Cell	4	0	2
DRNG_P_Storm-Drain-Pipe-Cell	6041	Storm drain pipes (line)-Cell	1	0	2
DRNG_P_Storm-Drain-Struct-Line	6042	Storm drain structures (catch basin, junction boxes,drop	1	0	2
		inlets, flared end sections etc..)-Line			
DRNG_P_Struct-Cell	6043	Structure node numbers and desc.- Cell	0	0	0
DRNG_P_Struct-Line	6044	Structure node numbers and desc.- Line	0	0	0
End proposed DRNG levels.					
Begin existing ECON levels.					
ECON_E_Crossing-Breakline-Cell	7000	Crossing breakline point cell (Existing)-Cell	4	0	1
ECON_E_Crossing-Breakline-Text	7001	Crossing breakline text (Existing)-Text	4	0	1
ECON_E_Gridded-Model-Line	7002	Existing Gridded Model Line-Line	2	0	0

Level Name	Level Number	Level Description	ByLevel Color	ByLevel Style	ByLevel Weight
ECON_E_Inferred-Breakline-Cell	7003	Inferred breaklines - cell-Cell	3	0	1
ECON_E_Inferred-Breakline-Line	7004	Inferred breaklines - lines-Line	3	0	3
ECON_E_Isopach-Triangles-Line	7005	Existing Isopach surface model triangles-Line	2	2	3
ECON_E_Major-Contour-Line	7006	Major contour lines-Line	4	0	1
ECON_E_Major-Contour-Text	7007	Major contour lines text-Text	5	0	1
ECON_E_Minor-Contour-Line	7008	Minor contour lines-Line	1	0	1
ECON_E_Minor-Contour-Text	7009	Minor contour lines text-Text	9	0	1
ECON_E_Profiled-Model-Datum-Line	7010	Profiled Model - Datum Line-Line	3	0	0
ECON_E_Profiled-Model-Primary-Grid-Line	7011	Profiled Model - Primary Grid Line-Line	0	0	0
ECON_E_Profiled-Model-Secondary-Grid-Line	7012	Profiled Model - Secondary Grid Line-Line	0	0	0
ECON_E_Slope-Direction-Line	7013	Existing lines w/ arrowheads to show downhill slope	1	0	0
		direction-Line			
ECON_E_Surface-Triangles-Line	7014	Existing surface model triangles-Line	2	2	0
ECON_E_Surface-Perimeter-Line	7015	Outermost edge of Existing surface model-Line	0	0	0
ECON_E_Surface-Triangles-Bogus-Line	7016	Existing surface model bogus triangles-Line	10	2	0
ECON_E_Surface Triangles-Enhancement-Line	7017	Existing surface model enhancement triangles-Line	10	2	0
ECON_E_Mismatched-Elevations-Cell	7018	Existing contour mismatched elevations-Cell	3	0	1
ECON_E_Mismatched-Elevations-Line	7019	Existing contour mismatched elevations-Line	3	0	1
ECON_E_Mismatched-Elevations-Text	7020	Existing contour mismatched elevations-Text	3	0	1
End existing ECON levels.					
Begin existing ENVE levels.					
ENVE_E_Arch-Line	8000	Archaeological Resource, lines-Line	3	ENVIR	0
ENVE_E_Arch-Pattern	8001	Archaeological Resource, patterning-Line	3	0	0
ENVE_E_Arch-Shape	8002	Archaeological Resource, shapes for patterning-Line	3	0	0
ENVE_E_Arch-Text	8003	Archaeological Resource, description & labels-Text	3	0	0
ENVE_E_Cult-Rsc-Delin-Line	8004	Cultural Resource, lines & cells (delineations)-Line	3	0	0
ENVE_E_Cult-Rsc-Pattern	8005	Cultural Resource, patterning-Line	3	0	0
ENVE_E_Cult-Rsc-Shape	8006	Cultural Resource, shapes for patterning-Line	3	0	0
ENVE_E_Cult-Rsc-Text	8007	Cultural Resource, description & labels-Text	3	0	0
ENVE_E_Endgd-Spec-Line	8008	Endangered Species, lines & cells (delineations)-Line	3	ENVIR	0
ENVE_E_Endgd-Spec-Pattern	8009	Endangered Species, patterning-Line	3	0	0
ENVE_E_Endgd-Spec-Shape	8010	Endangered Species, shapes for patterning-Line	3	0	0
ENVE_E_Endgd-Spec-Text	8011	Endangered Species, description & labels-Text	3	0	0

Level Name	Level Number	Level Description	ByLevel Color	ByLevel Style	ByLevel Weight
ENVE_E_Env-Justice-Line	8012	Environmental Justice, lines-Line	3	ENVIR	0
ENVE_E_Env-Justice-Pattern	8013	Environmental Justice, patterning-Line	3	0	0
ENVE_E_Env-Justice-Shape	8014	Environmental Justice, shapes for patterning-Line	3	0	0
ENVE_E_Env-Justice-Text	8015	Environmental Justice, description & labels-Text	3	0	0
ENVE_E_ESA-Line	8016	ESA, lines-Line	3	ENVIR	0
ENVE_E_ESA-Pattern	8017	ESA, patterning-Line	3	0	0
ENVE_E_ESA-Shape	8018	ESA, shapes for patterning-Line	3	0	0
ENVE_E_ESA-Text	8019	ESA, description & labels-Text	3	0	0
ENVE_E_Haz-Mat-Delin-Line	8020	Hazardous Material, lines & cells (delineations)-Line	3	ENVIR	0
ENVE_E_Haz-Mat-Pattern	8021	Hazardous Material, patterning-Line	3	0	0
ENVE_E_Haz-Mat-Shape	8022	Hazardous Material, shapes for patterning-Line	3	0	0
ENVE_E_Haz-Mat-Text	8023	Hazardous Material, description & labels-Text	3	0	0
ENVE_E_Hist-Rsc-Line	8024	Historic Resource, lines-Line	3	ENVIR	0
ENVE_E_Hist-Rsc-Pattern	8025	Historic Resource, patterning-Line	3	0	0
ENVE_E_Hist-Rsc-Shape	8026	Historic Resource, shapes for patterning-Line	3	0	0
ENVE_E_Hist-Rsc-Text	8027	Historic Resource, description & labels-Text	3	0	0
ENVE_E_WetInd-Bound-Line	8028	Wetland Boundary, lines-Line	1	0	1
ENVE_E_WetInd-Pattern	8029	Wetlands, patterning-Line	1	0	1
ENVE_E_WetInd-Shape	8030	Wetlands, shapes for patterning-Line	1	0	1
ENVE_E_WetInd-Stream-Delin-Line	8031	Stream Delineation, lines-Line	1	0	1
ENVE_E_WetInd-Stream-Text	8032	Wetland and Stream, description & labels-Text	1	0	1
ENVE_E_ORNGFENCE-Line	8033	Orange Fence-Line	6	ORNGFENCE	2
ENVE_E_Environmental-Boundary-Line	8034	Environmental Boundary line-Line	3	ENVIR	0
ENVE_E_Environmental-Notes-Text	8035	Environmental Boundary line-Line	3	0	0
End existing ENVE levels.					
Begin proposed ENVP levels.					
ENVP_P_Cultrl-Resc-Impact-Area-Line	9000	Cultural resource impact areas, lines-Line	5	ENVIR	2
ENVP_P_Cultrl-Resc-Impact-Area-Pattern	9001	Cultural resource impact areas, patterning-Line	5	0	2
ENVP_P_Cultrl-Resc-Impact-Area-Text	9002	Cultural resource impact areas, text-Text	5	0	2
ENVP_P_Fldplain-Impact-Area-Line	9003	Floodplain impact areas, lines-Line	5	ENVIR	2
ENVP_P_Fldplain-Impact-Area-Pattern	9004	Floodplain impact areas, patterning-Line	5	0	2
ENVP_P_Fldplain-Impact-Area-Text	9005	Floodplain impact areas, text-Text	5	0	2

Level Name	Level Number	Level Description	ByLevel Color	ByLevel Style	ByLevel Weight
ENVP_P_Hist-APE-Line	9006	History Area of Potential Effect (APE), lines-Line	5	ENVIR	2
ENVP_P_Hist-APE-Pattern	9007	History Area of Potential Effect (APE), patterning-Line	5	0	2
ENVP_P_Hist-APE-Text	9008	History Area of Potential Effect (APE), text-Text	5	0	2
ENVP_P_Impacted-UST	9009	Impacted UST's-Line	5	0	2
ENVP_P_Noise-Study-Impacted-Prop	9010	Noise study - impacted properties-Line	5	0	2
ENVP_P_Noise-Study-Noise-Cont	9011	Noise study - noise contours-Line	5	0	2
ENVP_P_Noise-Study-Proj-Noise-Lvls	9012	Noise study - projected noise levels-Line	5	0	2
ENVP_P_Noise-Study-Readings	9013	Noise study - readings-Line	5	0	2
ENVP_P_Noise-Study-Recept	9014	Noise study - receptors-Line	5	0	2
ENVP_P_Relocations-Line	9015	Relocations, lines ("X" over buildings to be taken)-Line	5	ENVIR	2
ENVP_P_Relocations-Text	9016	Relocations, text-Text	5	0	2
ENVP_P_Socl-Resc-Impact-Area-Line	9017	Social resource impact areas, lines-Line	5	ENVIR	2
ENVP_P_Socl-Resc-Impact-Area-Pattern	9018	Social resource impact areas, patterning-Line	5	0	2
ENVP_P_Socl-Resc-Impact-Area-Text	9019	Social resource impact areas, text-Text	5	0	2
ENVP_P_Viewshed-Vis-Impact	9020	Viewshed, Visual Impacts-Line	5	0	2
ENVP_P_WetInd-Impact-Area-Line	9021	Wetland impact areas, lines-Line	5	ENVIR	2
ENVP_P_WetInd-Impact-Area-Pattern	9022	Wetland impact areas, patterning-Line	5	0	2
ENVP_P_WetInd-Impact-Area-Text	9023	Wetland impact areas, text-Text	5	0	2
ENVP_P_WetInd-Mitigat-Site-Line	9024	Wetland Mitigation sites, lines-Line	5	ENVIR	2
ENVP_P_WetInd-Mitigat-Site-Pattern	9025	Wetland Mitigation sites, patterning-Line	5	0	2
ENVP_P_WetInd-Mitigat-Site-Text	9026	Wetland Mitigation sites, text-Text	5	0	2
ENVP_ORNGFENCE-Line	9027	Orange Fence-Line	6	ORNGFENCE	2
ENVP_P_Misc	9028	Miscellaneous Designer notes **(This level does not plot!)**	0	0	0
End proposed ENVP levels.					
Begin proposed FCON levels.					
FCON_P_Crossing-Breakline-Cell	10000	Crossing breakline point cel (Proposed)-Cell	3	0	1
FCON_P_Crossing-Breakline-Text	10001	Crossing breakline text (Proposed)-Text	3	0	1
FCON_P_Gridded-Model-Line	10002	Grided Model Line-Line	7	0	0
FCON_P_Isopach-Triangles-Line	10003	Proposed Isopach surface model triangles-Line	9	0	3
FCON_P_Major-Contour-Line	10004	Major contour lines-Line	4	0	1
FCON_P_Major-Contour-Text	10005	Major contour lines text-Text	5	0	1
FCON_P_Minor-Contour-Line	10006	Minor contour lines-Line	1	0	1
FCON_P_Minor-Contour-Text	10007	Minor contour lines text-Text	9	0	1

Level Name	Level Number	Level Description	ByLevel Color	ByLevel Style	ByLevel Weight
FCON_P_Profiled-Model-Datum-Line	10008	Profiled Model - Datum Line-Line	1	0	0
FCON_P_Profiled-Model-Primary-Grid-Line	10009	Profiled Model - Primary Grid Line-Line	0	0	0
FCON_P_Profiled-Model-Secondary-Grid-Line	10010	Profiled Model - Secondary Grid Line-Line	0	0	0
FCON_P_Slope-Direction-Line	10011	Proposed lines w/ arrowheads to show downhill slope	1	0	0
		direction-Line			
FCON_P_Surface-Triangles-Line	10012	Proposed surface model triangles-Line	9	0	0
FCON_P_Surface-Perimeter-Line	10013	Outermost edge of Proposed surface model-Line	0	0	0
FCON_P_Surface-Spot-Elevation-Text	10014	Proposed spot elevation - text-Text	3	0	1
FCON_P_Misc	10015	Miscellaneous Desinger notes **(This level does not plot!)**	0	0	0
End proposed FCON levels.					
Begin HLT levels.					
HLT_Header	11000	Header-Cell	1	0	2
HLT_LEG-Arch-Boundary	11001	Leg. arch. Boundary-Line	122	2	4
HLT_LEG-Arrow-Directions	11002	Leg. arrow directions-Line	1	0	0
HLT_LEG-Barricades	11003	Leg. barricades-Cell	2	0	4
HLT_LEG-Body-of-Water	11004	Leg. body of water-Line	128	6	4
HLT_LEG-Cem-Boundary	11005	Leg. cem. boundary-Line	128	0	0
HLT_LEG-Displacements	11006	Leg. displacements-Line	135	0	4
HLT_LEG-Filled-Lanes	11007	Leg. filled lanes-Line	44	0	0
HLT_LEG-Hist-Boundary	11008	Leg. hist. boundary-Line	2	0	0
HLT_LEG-Lane-Out-line	11009	Leg. lane out-line-Line	1	0	2
HLT_LEG-Park-Boundary	11010	Leg. park boundary-Line	112	0	0
HLT_LEG-Prop-Bridge	11011	Leg. proposed bridge-Line	89	0	0
HLT_LEG-Property-Line	11012	Leg. property line-Line	6	4	4
HLT_LEG-Raised-Median	11013	Leg. raised median-Line	20	0	0
HLT_LEG-RW-E	11014	Leg. existing R/W-Cell	3	3	2
HLT_LEG-RW-P	11015	Leg. proposed R/W-Cell	88	0	8
HLT_LEG-Txt-Scale-Text	11016	Leg. text, scale-Text	1	0	0
HLT_LEG-Vert-Reconstruction	11017	Leg. vert. reconstruction-Cell	111	0	1
HLT_LEG-Wetland-Boundary	11018	Leg. wetland boundary-Line	222	0	0
HLT_Mask	11019	Mask-Line	8	0	0

Level Name	Level Number	Level Description	ByLevel Color	ByLevel Style	ByLevel Weight
HLT_Stamps-Numbers	11020	Stamps & numbers-Cell	2	0	0
HLT_Stamps-Plan-Sheets	11021	Stamps for plan sheets-Cell	2	0	0
HLT_Typical-Section	11022	Typical section-Cell	1	0	1
End HLT levels.					
Begin proposed LGHT levels.					
LGHT_P_Conduit-Non-Metal-Cell	12000	Conduit, nonmetallic symbol (cell)-Cell	2	0	2
LGHT_P_Conduit-Non-Metal-Text	12001	Conduit, nonmetallic description-Text	2	0	2
LGHT_P_Conduit-Rigid-Galv-Cell	12002	Conduit, rigid galvanized symbol (cell)-Cell	2	0	2
LGHT_P_Conduit-Rigid-Galv-Text	12003	Conduit, rigid galvanized description-Text	2	0	2
LGHT_P_Elec-JBox-Conc-#-Text	12004	Electrical junction box, concrete, #-Text	2	0	2
LGHT_P_Elec-JBox-Conc-Cell	12005	Electrical junction box, concrete, symbol (cell)-Cell	2	0	2
LGHT_P_Elec-JBox-Conc-Sta-Offset-Text	12006	Electrical junction box, concrete, station & offset-Text	2	0	2
LGHT_P_Elec-JBox-Conc-Text	12007	Electrical junction box, concrete, description-Text	2	0	2
LGHT_P_Elec-JBox-Galv-#-Text	12008	Electrical junction box, galvanized #-Text	2	0	2
LGHT_P_Elec-JBox-Galv-Cell	12009	Electrical junction box, galvanized symbol (cell)-Cell	2	0	2
LGHT_P_Elec-JBox-Galv-Text	12010	Electrical junction box, galvanized description-Text	2	0	2
LGHT_P_Elec-JBox-Sta-Offset-Text	12011	Electrical junction box, galvanized station & offset-Text	2	0	2
LGHT_P_Grnd-Rod-Cell	12012	Ground rod symbol(cell)-Cell	2	0	2
LGHT_P_Grnd-Rod-Text	12013	Ground rod description-Text	2	0	2
LGHT_P_High-Mast-#-Text	12014	High mast lighting tower # (text)-Text	2	0	2
LGHT_P_High-Mast-Cell	12015	High mast lighting tower symbol (cell)-Cell	2	0	2
LGHT_P_High-Mast-Sta-Offset-Text	12016	High mast lighting tower station & offset-Text	2	0	2
LGHT_P_High-Mast-Text	12017	High mast lighting tower description-Text	2	0	2
LGHT_P_Lighting-Arrester-Cell	12018	Lighting arrester symbol(cell)-Cell	2	0	2
LGHT_P_Lighting-Arrester-Text	12019	Lighting arrester desription-Text	2	0	2
LGHT_P_Multi-Conductor-Cable-Text	12020	Multiconductor cable description-Text	2	0	2
LGHT_P_Servc-Pt-#-Text	12021	Service point #-Text	52	0	2
LGHT_P_Servc-Pt-Cell	12022	Service point symbol (cell)-Cell	52	0	2
LGHT_P_Servc-Pt-Sta-Offset-Text	12023	Service point station & offset-Text	52	0	2
LGHT_P_Servc-Pt-Text	12024	Service point description-Text	52	0	2
LGHT_P_Std-#-Text	12025	Lighting standard #-Text	1	0	2
LGHT_P_Std-Cell	12026	Lighting standard symbol (cell)-Cell	1	0	2
LGHT_P_Std-Sta-Offset-Text	12027	Lighting standard station & offset-Text	1	0	2
LGHT_P_Std-Text	12028	Lighting standard description-Text	1	0	2

Level Name	Level Number	Level Description	ByLevel Color	ByLevel Style	ByLevel Weight
LGHT_P_Underpass-Luminaire-#-Text	12029	Underpass luminaire #-Text	3	0	2
LGHT_P_Underpass-Luminaire-Cell	12030	Underpass luminaire symbol (cell)-Cell	3	0	2
LGHT_P_Underpass-Luminaire-Sta-Offset-Text	12031	Underpass luminaire station & offset-Text	3	0	2
LGHT_P_Underpass-Luminaire-Text	12032	Underpass luminaire description-Text	3	0	2
LGHT_P_Limits-of-Clearing-Line	12033	Limits of required clearing (lines)-Line	2	0	2
LGHT_P_Limits-of-Clearing-Text	12034	Limits of required clearing (text)-Text	2	0	2
LGHT_P_General	12035	Lighting Legend-Cell	0	0	2
LGHT_P_Misc	12036	Miscellaneous Designer notes **(This level does not plot!)**	0	0	2
End proposed LGHT levels.					
Begin proposed LIMT levels.					
LIMT_P_CUT_Const-Limit-Cut-Cell	13000	Construction Limits cut cell - C-Cell	1	0	2
LIMT_P_FILL_Const-Limit-Fill-Cell	13001	Construction Limits fill cell - F-Cell	4	0	2
LIMT_P_STKCUT_Const-Limit-Cut-Line	13002	Construction Limits cut line-Line	1	LIMT-Cut	2
LIMT_P_STKFIL_Const-Limit-Fill-Line	13003	Construction Limits fill line-Line	4	LIMT-Fill	2
LIMT_P_Misc	13004	Miscellaneous Designer notes **(This level does not plot!)**	0	0	0
LIMT_P_CUT_Const-Limit-Cut-Text	13005	Construction Limits cut text-Text	4	0	2
LIMT_P_FILL_Const-Limit-Fill-Text	13006	Construction Limits fill text-Text	1	0	2
End proposed LIMT levels.					
Begin existing LNSC levels.					
LNSC_E_Annotation-Text	14000	Existing landscape annotation-Text	3	0	0
LNSC_E_Swamp	14001	Swamp or Marsh-Line	3	2	0
LNSC_E_Tree	14002	Tree Cell (Generic Tree Symbol)-Cell	3	2	0
LNSC_E_Tree-Conif	14003	Tree - Coniferous-Line	3	2	0
LNSC_E_Tree-Decid	14004	Tree - Deciduous-Line	3	2	0
LNSC_E_Tree-Line	14005	Tree Line-Line	3	2	0
LNSC_E_Tree-Everg	14006	Tree - Evergreen-Line	3	0	0
LNSC_E_Tree-Pine	14007	Tree - Pine-Line	3	0	0
LNSC_E_Shrub-Conif	14008	Shrub - Coniferous-Line	3	0	0
LNSC_E_Shrub_Decid	14009	Shrub - Deciduous-Line	3	0	0
LNSC_E_Revision-Bubble	14010	Revision Bubble-Line	3	0	0
End existing LNSC levels.					

Level Name	Level Number	Level Description	ByLevel Color	ByLevel Style	ByLevel Weight
Begin proposed LNSC levels.					
LNSC_P_Annotation-Text	15000	Proposed landscape annotation-Text	2	0	0
LNSC_P_Tree	15001	Tree Cell (Generic Tree Symbol)-Cell	2	0	2
LNSC_P_Tree-Conif	15002	Tree - Coniferous-Line	2	0	2
LNSC_P_Tree-Decid	15003	Tree - Deciduous-Line	2	0	2
LNSC_P_Tree-Stump	15004	Tree Stump-Line	2	0	2
LNSC_P_Misc	15005	Miscellaneous Designer notes **(This level does not plot!)**	0	0	0
LNSC_P_Tree-Everg	15006	Tree - Evergreen (symbol)-Cell	2	0	2
End proposed LNSC levels.					
Begin relocation LNSC levels.					
LNSC_R_Annotation-Text	16000	Remove landscape annotation-Text	3	0	0
LNSC_R_Tree	16001	Tree Cell (Generic Tree Symbol)-Cell	3	0	1
End relocation LNSC levels.					
Begin proposed MAIN levels.					
MAIN_P_Appr-Slab-Line	17000	Approach slab - lines-Line	4	0	2
MAIN_P_Appr-Slab-Text	17001	Approach slab - description-Text	5	0	2
MAIN_P_Bridge-Line	17002	Proposed bridge - lines-Line	0	0	4
MAIN_P_Bridge-Text	17003	Proposed bridge - description-Text	4	0	2
MAIN_P_CONSTCL-Brng-Text	17004	Construction centerline - bearings-Text	6	0	3
MAIN_P_CONSTCL-Cell	17005	Construction centerline - point symbols-Cell	6	0	4
MAIN_P_CONSTCL-Curve-Data-Text	17006	Construction centerline - curve label & data table-Text	6	0	3
MAIN_P_CONSTCL-Line	17007	Construction centerline - lines-Line	6	0	4
MAIN_P_CONSTCL-PC-PT-Sta-Ldr-Text	17008	Construction centerline - PC/PT station labels w/flags-Text	6	0	3
MAIN_P_CONSTCL-Tic-Sta-Text	17009	Construction centerline - tic marks and sta labels-Text	6	0	4
MAIN_P_CROWN-Cell	17010	Crown point - cell-Cell	3	0	1
MAIN_P_CROWN-Line	17011	Crown point - lines-Line	3	0	1
MAIN_P_CROWN-Text	17012	Crown point - text-Text	3	0	1
MAIN_P_Curb-Gutter-Line	17013	Proposed curb & gutter - lines - gutter line & back of	2	0	1
		curb-Line			
MAIN_P_Curb-Gutter-Text	17014	Proposed curb & gutter - description-Text	4	0	2

Level Name	Level Number	Level Description	ByLevel Color	ByLevel Style	ByLevel Weight
MAIN_P_Details-Begin-End-Const-Limit-Const-Label-Text	17015	Begin / End construction and limit of construction labels	4	0	2
		-Text			
MAIN_P_Details-End-Proj-CL-Intersect-Label-Text	17016	Begin / End project & centerline intersection labels-Text	4	0	2
MAIN_P_Details-Rdwy-Dim-Text	17017	Roadway dimensions-Text	4	0	2
MAIN_P_Details-RouteName-CL-Text	17018	Route # / road names and centerline label (CL Cell)-Text	4	0	2
MAIN_P_Details-Super-Elev-Trans-Label-Text	17019	Superelevation transition labels-Text	4	0	2
MAIN_P_Driveway-Line	17020	Driveway - lines-Line	5	0	2
MAIN_P_Driveway-Text	17021	Driveway - description-Text	4	0	2
MAIN_P_EOP-Cell	17022	Proposed roadway edge of paving-Cell	2	0	2
MAIN_P_EOP-Line	17023	Proposed roadway edge of paving - lines-Line	2	0	2
MAIN_P_EOP-Text	17024	Proposed roadway edge of paving - description-Text	2	0	2
MAIN_P_EPSHLDR-Line	17025	Proposed edge of paved shoulder - lines-Line	4	0	2
MAIN_P_EPSHLDR-Text	17026	Proposed edge of paved shoulder - description-Text	5	0	2
MAIN_P_Fence-Line	17027	Proposed fence - lines-Line	3	0	2
MAIN_P_Fence-Text	17028	Proposed fence - description-Text	3	0	2
MAIN_P_Guardrail-Line	17029	Proposed guardrail - lines and anchor-Line	7	0	2
MAIN_P_Guardrail-Text	17030	Proposed guardrail - description-Text	5	0	2
MAIN_P_Lane-Line	17031	Lane lines (intersection and transition layout guides)-Line	3	0	1
MAIN_P_Median-Side-Barrier-Line	17032	Proposed median or side barrier - lines-Line	4	0	2
MAIN_P_Median-Side-Barrier-Text	17033	Proposed median or side barrier - description-Text	5	0	2
MAIN_P_Misc-Const-Feat-Line	17034	Proposed misc. construction feature - lines-Line	5	0	2
MAIN_P_Misc-Const-Feat-Text	17035	Proposed misc. construction feature - description-Text	4	0	2
MAIN_P_Misc-Detail-Info	17036	Miscellaneous detail information-Line	4	0	2
MAIN_P_Retain-Wall-Line	17037	Proposed retaining wall - lines-Line	4	0	2
MAIN_P_Retain-Wall-Text	17038	Proposed retaining wall - description-Text	5	0	2
MAIN_P_SHLDR-Hinge-Pnt-Alg	17039	Shoulder hinge point alignment-Line	3	0	1
MAIN_P_SHLDR-Line	17040	Shoulder lines-Line	3	0	1
MAIN_P_SIDECL-Brng-Text	17041	Side or Cross road centerline - bearings-Text	6	0	3
MAIN_P_SIDECL-Cell	17042	Side or Cross road centerline - point symbols-Cell	6	0	3
MAIN_P_SIDECL-Curve-Data-Text	17043	Side or Cross road centerline - curve label & data table-Text	6	0	3
MAIN_P_SIDECL-Line	17044	Side or Cross road centerline - lines-Line	6	0	4
MAIN_P_SIDECL-PC-PT-Sta-Ldr-Text	17045	Side or Cross road centerline - PC/PT stattion labels	6	0	3
		w/flags-Text			
MAIN_P_SIDECL-Tic-Sta-Text	17046	Side or Cross road centerline - tic marks and sta labels	6	0	4
		-Text			

Level Name	Level Number	Level Description	ByLevel Color	ByLevel Style	ByLevel Weight
MAIN_P_Sidewalk-Line	17047	Sidewalk - lines	4	0	1
MAIN_P_Sidewalk-Text	17048	Sidewalk - description-Text	5	0	1
MAIN_P_Sound-Barrier-Wall-Line	17049	Proposed sound barrier wall - lines-Line	4	0	2
MAIN_P_Sound-Barrier-Wall-Text	17050	Proposed sound barrier wall - description-Text	5	0	2
MAIN_P_Misc	17051	Miscellaneous Designer notes **(This level does not plot!)**	0	0	0
MAIN_P_Lane-Text	17052	Lane lines - text-Text	3	0	1
MAIN_P_Lane-Cell	17053	Lane lines - cells-Cell	3	0	1
MAIN_P_Matchline-Line	17054	Plan Sheet Matchlines - lines-Line	6	0	4
MAIN_P_Matchline-Text	17055	Plan Sheet Matchlines - text-Text	6	0	1
MAIN_P_Event-Points-Sta-Ldr-Text	17056	Event Points Station Leader - text-Text	2	0	2
MAIN_P_VA-Cardinal-Points-Sta-Ldr-Text	17057	VA Cardinal Points Station Leader - text-Text	1	0	2
MAIN_P_EPSHLDR-Cell	17058	Proposed edge of paved shoulder-Cell	4	0	2
MAIN_P_CONSTCL-Tic-Sta-Cell	17059	Construction centerline tic marks and sta labels-Cell	6	0	4
MAIN_P_CONSTCL-Tic-Sta-Line	17060	Construction centerline tic marks and sta labels-Line	6	0	4
MAIN_P_CONSTCL-PC-PT-Sta-Ldr-Cell	17061	Construction centerline PC/PT station labels w/flags-Cell	6	0	3
MAIN_P_CONSTCL-PC-PT-Sta-Ldr-Line	17062	Construction centerline PC/PT station labels w/flags-Line	6	0	3
MAIN_P_Details-End-Proj-CL-Intersect-Label-Cell	17063	Begin / End project & centerline intersection labels-Cell	4	0	2
MAIN_P_Details-End-Proj-CL-Intersect-Label-Line	17064	Begin / End project & centerline intersection labels-Line	4	0	2
MAIN_P_GoreMainIdeal-Cell	17065	Gore Ideal-Cell	4	2	2
MAIN_P_GoreMainIdeal-Line	17066	Gore Ideal-Line	4	2	2
MAIN_P_GoreMainIdeal-Text	17067	Gore Ideal-Text	4	2	2
MAIN_P_GoreMax-Cell	17068	Gore Max-Cell	1	2	3
MAIN_P_GoreMax-Line	17069	Gore Max-Line	1	2	3
MAIN_P_GoreMax-Text	17070	Gore Max-Text	1	0	2
MAIN_P_GoreMin-Cell	17071	Gore Min-Cell	3	2	3
MAIN_P_GoreMin-Line	17072	Gore Min-Line	3	2	3
MAIN_P_GoreMin-Text	17073	Gore Min-Text	3	0	2
MAIN_P_GoreRampIdeal-Cell	17074	Gore Ramp Ideal-Cell	2	2	2
MAIN_P_GoreRampIdeal-Line	17075	Gore Ramp Ideal-Line	2	2	2
MAIN_P_GoreRampIdeal-Text	17076	Gore Ramp Ideal-Text	2	0	2
VOID	17077	Level not for use			
MAIN_P_Event-Points-Sta-Ldr-Cell	17078	Event Points Station Leader - text-Cell	2	0	2
MAIN_P_Event-Points-Sta-Ldr-Line	17079	Event Points Station Leader - text-Line	2	0	2
MAIN_P_VA-Cardinal-Points-Sta-Ldr-Cell	17080	VA Cardinal Points Station Leader - text-Cell	1	0	2
MAIN_P_VA-Cardinal-Points-Sta-Ldr-Line	17081	VA Cardinal Points Station Leader - text-Line	1	0	2

Level Name	Level Number	Level Description	ByLevel Color	ByLevel Style	ByLevel Weight
MAIN_P_Exterior-Boundary-Cell	17082	Main Proposed Exterior Boundary-Cell	0	0	0
MAIN_P_Exterior-Boundary-Line	17083	Main Proposed Exterior Boundary-Line	0	0	0
MAIN_P_Exterior-Boundary-Text	17084	Main Proposed Exterior Boundary-Text	0	0	0
Level Name	**Level Number**	**Level Description**	**ByLevel Color**	**ByLevel Style**	**ByLevel Weight**
MAIN_P_Transverse-Feature-Cell	17085	Main Proposed Transverse Feature-Cell	0	0	0
MAIN_P_Transverse-Feature-Line	17086	Main Proposed Transverse Feature-Line	0	0	0
MAIN_P_Transverse-Feature-Text	17087	Main Proposed Transverse Feature-Text	0	0	0
MAIN_P_CONSTCL-Curve-Data-Cell	17088	Main Proposed Construction centerline - curve lable &	6	0	3
		data table-Cell			
MAIN_P_CONSTCL-Curve-Data-Line	17089	Main Proposed Construction centerline - curve lable &	6	0	3
		data table-Line			
MAIN_P_Bridge-Cell	17090	Proposed bridge-Cell	0	0	4
MAIN_P_Curb-Gutter-Cell	17091	Main Proposed curb & gutter cell-Cell	2	0	1
MAIN_P_Driveway-Cell	17092	Main Driveway - lines-Lins	5	0	2
MAIN_P_Fence-Cell	17093	Main Proposed fence - cell-Cell	3	0	2
MAIN_P_Guardrail-Cell	17094	Main Proposed guardrail - cell-Cell	7	0	2
MAIN_P_Misc-Const-Feat-Cell	17095	Main Proposed misc. construction feature - cell-Cell	5	0	2
MAIN_P_SHLDR-Cell	17096	Main Shoulder-Cell	3	0	1
MAIN_P_SHLDR-Text	17097	Main Shoulder-Text	3	0	1
MAIN_P_Sidewalk-Cell	17098	Main Sidewalk - line-Cell	4	0	1
VOID	17099	Level not for use			
MAIN_P_Details-Rdwy-Dim-Cell	17100	Main Roadway dimensions-Cell	4	0	2
MAIN_P_Details-Rdwy-Dim-Line	17101	Main Roadway dimensions-Line	4	0	2
MAIN_P_Median-Side-Barrier-Cell	17102	Proposed median or side barrier - cell-Cell	4	0	2
MAIN_P_Sound-Barrier-Wall-Cell	17103	Proposed sound barrier wall - cell-Cell	4	0	2
MAIN_P_Retain-Wall-Cell	17104	Proposed retaining wall - cell-Cell	4	0	2
MAIN_P_Appr-Slab-Cell	17105	Approach slab - cell-Cell	4	0	2
MAIN_P_Overlay-Cell	17106	Main Proposed pavement overlay-Cell	9	0	0
MAIN_P_Overlay-Line	17107	Main Proposed pavement overlay-Line	9	0	0
MAIN_P_Overlay-Text	17108	Main Proposed pavement overlay-Text	9	0	1

Level Name	Level Number	Level Description	ByLevel Color	ByLevel Style	ByLevel Weight
MAIN_P_Milling-Cell	17109	Main Proposed pavement milling-Cell	5	0	0
MAIN_P_Milling-Line	17110	Main Proposed pavement milling-Line	5	0	0
MAIN_P_Milling-Text	17111	Main Proposed pavement milling-Text	5	0	1
MAIN_P_WALL-PROF-Top-of-Wall-Cell	17112	Main Proposed wall profile - top of wall-Cell	1	0	3
MAIN_P_WALL-PROF-Top-of-Wall-Line	17113	Main Proposed wall profile - top of wall-Line	1	0	3
MAIN_P_WALL-PROF-Top-of-Wall-Text	17114	Main Proposed wall profile - top of wall-Text	1	0	3
MAIN_P_WALL-PROF-Bottom-of-Wall-Cell	17115	Main Proposed wall profile - bottom of wall-Cell	4	0	3
MAIN_P_WALL-PROF-Bottom-of-Wall-Line	17116	Main Proposed wall profile - bottom of wall-Line	4	0	3
MAIN_P_WALL-PROF-Bottom-of-Wall-Text	17117	Main Proposed wall profile - bottom of wall-Text	4	0	3
MAIN_P_WALL-PROF-Top-of-Footing-Cell	17118	Main Proposed wall profile - top of footing-Cell	0	0	3
MAIN_P_WALL-PROF-Top-of-Footing-Line	17119	Main Proposed wall profile - top of footing-Line	0	0	3
MAIN_P_WALL-PROF-Top-of-Footing-Text	17120	Main Proposed wall profile - top of footing-Text	0	0	3
MAIN_P_WALL-PROF-Finish-Grd-BoW-Cell	17121	Main Proposed wall profile - finished ground line back face	3	0	3
		of wall-Cell			
MAIN_P_WALL-PROF-Finish-Grd-BoW-Line	17122	Main Proposed wall profile - finished ground line back face	3	0	3
		of wall-Line			
MAIN_P_WALL-PROF-Finish-Grd-BoW-Text	17123	Main Proposed wall profile - finished ground line back face	3	0	3
		of wall-Text			
MAIN_P_WALL-PROF-Finish-Grd-FoW-Cell	17124	Main Proposed wall profile - finished ground line front face	3	0	3
		of wall-Cell			
MAIN_P_WALL-PROF-Finish-Grd-FoW-Line	17125	Main Proposed wall profile - finished ground line front face	3	0	3
		of wall-Line			
MAIN_P_WALL-PROF-Finish-Grd-FoW-Text	17126	Main Proposed wall profile - finished ground line front face	3	0	3
		of wall-Text			
MAIN_P_WALL-PROF-Existing-Grd-Cell	17127	Main Proposed wall profile - existing ground line or backfill	2	0	3
		slope tie-in-Cell			
MAIN_P_WALL-PROF-Existing-Grd-Line	17128	Main Proposed wall profile - existing ground line or backfill	2	0	3
		slope tie-in-Line			
MAIN_P_WALL-PROF-Existing-Grd-Cell	17129	Main Proposed wall profile - existing ground line or backfill	2	0	3
		slope tie-in-Text			
MAIN_P_SIDECL-Tic-Sta-Cell	17130	Side or Cross road centerline tic marks and sta labels-Cell	6	0	4
MAIN_P_SIDECL-Tic-Sta-Line	17131	Side or Cross road centerline tic marks and sta labels-Line	6	0	4

Level Name	Level Number	Level Description	ByLevel Color	ByLevel Style	ByLevel Weight
MAIN_P_SIDECL-PC-PT-Sta-Ldr-Cell	17132	Side or Cross road centerline PC/PT station labels	6	0	3
		w/flags-Cell			
MAIN_P_SIDECL-PC-PT-Sta-Ldr-Line	17133	Side or Cross road centerline PC/PT station labels	6	0	3
		w/flags-Line			
MAIN_P_SIDECL-Curve-Data-Cell	17134	Side or Cross road centerline - curve lable & data table-Cell	6	0	3
MAIN_P_SIDECL-Curve-Data-Line	17135	Side or Cross road centerline - curve lable & data table-Line	6	0	3
MAIN_P_Sight-Distance-Cell	17136	Main Sight Distance-Cell	2	0	3
MAIN_P_Sight-Distance-Line	17137	Main Sight Distance-Line	2	0	3
MAIN_P_Sight-Distance-Text	17138	Main Sight Distance-Text	2	0	3
MAIN_P_Details-Begin-End-Const-Limit-Const-Label-Cell	17139	Begin / End construction and limit of construction labels	4	0	2
		-Cell			
MAIN_P_Details-Begin-End-Const-Limit-Const-Label-Line	17140	Begin / End construction and limit of construction labels	4	0	2
		-Line			
MAIN_P_Details-RouteName-CL-Cell	17141	Route # / road names and centerline label (CL Cell)-Cell	4	0	2
MAIN_P_Details-RouteName-CL-Line	17142	Route # / road names and centerline label (CL Cell)-Line	4	0	2
MAIN_P_Details-Super-Elev-Trans-Label-Cell	17143	Superelevation transition labels-Cell	4	0	2
MAIN_P_Details-Super-Elev-Trans-Label-Line	17144	Superelevation transition labels-Line	4	0	2
MAIN_P_Matchline-Cell	17145	Plan Sheet Matchlines - lines-Cell	6	0	4
MAIN_P_Misc-Detail-Info-Cell	17146	Miscellaneous detail information-Cell	4	0	2
MAIN_P_Misc-Detail-Info-Text	17147	Miscellaneous detail information-Text	4	0	2
MAIN_P_SIDECL-Text	17148	Side or Cross road centerline - lines-Text	6	0	4
MAIN_P_Driveway-Pattern-Line	17149	Driveway - lines-Line	5	0	0
MAIN_P_Curb-Gutter-Conc-Pattern-Line	17150	Proposed curb & gutter - concrete pattern-Line	2	0	0
MAIN_P_Sidewalk-Conc-Pattern-Line	17151	Sidewalk - concrete pattern-Line	4	0	0
MAIN_P_Sight-Distance-Yellow-Cell	17152	Main Sight Distance Yellow-Cell	4	0	3
MAIN_P_Sight-Distance-Yellow-Line	17153	Main Sight Distance Yellow-Line	4	0	3
MAIN_P_Sight-Distance-Yellow-Text	17154	Main Sight Distance Yellow-Text	4	0	3
MAIN_P_Sight-Distance-Red-Cell	17155	Main Sight Distance Red-Cell	3	0	3
MAIN_P_Sight-Distance-Red-Line	17156	Main Sight Distance Red-Line	3	0	3
MAIN_P_Sight-Distance-Red-Text	17157	Main Sight Distance Red-Text	3	0	3
End proposed MAIN levels.					

Level Name	Level Number	Level Description	ByLevel Color	ByLevel Style	ByLevel Weight
Begin RAST levels.					
RAST_Clip-Element	18000	Raster Clipping Elements-Line	0	0	0
RAST_Dsgn_LVL1	18001	Misc raster level for designer (not used in plans)	0	0	0
RAST_Dsgn_LVL2	18002	Misc raster level for designer (not used in plans)	0	0	0
RAST_Dsgn_LVL3	18003	Misc raster level for designer (not used in plans)	0	0	0
RAST_Dsgn_LVL4	18004	Misc raster level for designer (not used in plans)	0	0	0
RAST_Raster	18005	Raster Attachments	0	0	0
RAST_Text	18006	Misc raster notes for designer (not used in plans)	0	0	0
RAST_Trans_20	18007	Misc raster level for transparent elements 20%	0	0	0
RAST_Trans_40	18008	Misc raster level for transparent elements 40%	0	0	0
RAST_Trans_60	18009	Misc raster level for transparent elements 60%	0	0	0
RAST_Trans_80	18010	Misc raster level for transparent elements 80%	0	0	0
End RAST levels.					
Begin proposed MNTC levels.					
MNTC_P_Maintenance-Line	19000	Maintenance - Reserved for future development-Line	0	0	0
MNTC_P_Maintenance-Text	19001	Maintenance - Reserved for future development-Text	0	0	0
MNTC_P_Misc	19002	Miscellaneous Designer notes **(This level does not plot!)**	0	0	0
MNTC_P_Maintenance-Cell	19003	Maintenance - Reserved for future development-Cell	0	0	0
End proposed MNTC levels.					
Begin existing PROF levels.					
PROF_E_Drainage-Cell	20000	Profile Existing Drainage-Cell	0	0	2
PROF_E_Drainage-Line	20001	Profile Existing Drainage-Line	7	2	4
PROF_E_Drainage-Text	20002	Profile Existing Drainage-Text	0	0	4
PROF_E_Ground-Line	20003	Profile Existing Ground-Line	2	2	3
PROF_E_Ground-Text	20004	Profile Existing Ground-Text	2	0	1
PROF_E_Substratum1-Line	20005	Profile Existing Substratum 1 Line-Line	5	2	2
PROF_E_Substratum2-Line	20006	Profile Existing Substratum 2 Line-Line	6	2	2
PROF_E_Substratum3-Line	20007	Profile Existing Substratum 3 Line-Line	7	2	2
PROF_E_Ground_Bogus-Line	20008	Profile Existing Ground Bogus Line-Line	10	2	3
PROF_E_Ground_Bogus-Text	20009	Profile Existing Ground Bogus Text-Text	10	0	1
PROF_E_Ground_Enhancement-Line	20010	Profile Existing Ground Enhancement Line-Line	10	2	3
PROF_E_Ground_Enhancement-Text	20011	Profile Existing Ground Enhancement Text-Text	10	0	1

Level Name	Level Number	Level Description	ByLevel Color	ByLevel Style	ByLevel Weight
PROF_E_DADB-Cell	20012	Profile Existing Dam, toe point symbol, # text, description,	11	2	0
		elevation-Cell			
PROF_E_DADB-Line	20013	*K167* Profile Existing Dam, toe line-Line	11	2	0
PROF_E_DADB-Text	20014	Profile Existing Dam, toe line description-Text	11	0	0
PROF_E_DCB-Cell	20015	*K65* Profile Existing Single catch basin existing point	1	2	0
		symbol, # text, description, elevation-Cell			
PROF_E_DCB-Line	20016	Profile Existing Single catch basin existing point	1	2	0
		cell-Line			
PROF_E_DCB-Text	20017	Profile Existing Single catch basin existing description	1	0	0
		(Elevation, type,size, etc.)-Text			
PROF_E_DCEF-Cell	20018	Profile Existing Culvert end, F/L point symbol, # text,	1	2	0
		description, elevation-Cell			
PROF_E_DCEF-Line	20019	Profile Existing Culvert end, F/L cell-Line	1	2	0
PROF_E_DCEF-Text	20020	Profile Existing Culvert end, F/L line description (Elevation,	1	0	0
		type, size, etc.)-Text			
PROF_E_DCWE-Cell	20021	Profile Existing Culvert, wingwall end point symbol, # text,	1	2	0
		description, elevation-Cell			
PROF_E_DCWE-Line	20022	Profile Existing Culvert, wingwall end line/cell-Line	1	2	0
PROF_E_DCWE-Text	20023	Profile Existing Culvert, wingwall end line description	1	0	0
		(Elevation, type, size, etc.)-Text			
PROF_E_DDCB-Cell	20024	Profile Existing Double catch basin existing point symbol,	1	2	0
		# text, description, elevation-Cell			
PROF_E_DDCB-Line	20025	Profile Existing Double catch basin existing point cell-Line	1	2	0
PROF_E_DDCB-Text	20026	Profile Existing Double catch basin existing description	1	0	0
		(Elevation, type, size, etc.)-Text			
PROF_E_DDI-Cell	20027	*K68a* Profile Existing Drop inlet, top, existing point	1	2	0
		symbol, # text, description, elevation-Cell			
PROF_E_DDI-Line	20028	Profile Existing Drop inlet, top, existing cell-Line	1	2	0
PROF_E_DDI-Text	20029	Profile Existing Drop inlet, top, existing description	1	0	0
		(Elevation, type, size, etc.)-Text			
		Photogrammetric mapping codes are shown in *italics* in the			
		description field for topography levels. These codes are for			
		use by the Department's Photogrammetry Office **ONLY**.			

Level Name	Level Number	Level Description	ByLevel Color	ByLevel Style	ByLevel Weight
PROF_E_DDL-Cell	20030	Profile Existing Drain lines, existing point symbol, # text,	1	2	0
		description, elevation-Cell			
PROF_E_DDL-Line	20031	Profile Existing Drain lines, existing - Line	1	2	0
PROF_E_DDL-Text	20032	Profile Existing Drain lines, existing line description,	1	0	0
		elevation-Cell			
PROF_E_DDT-Cell	20033	Profile Existing Dam, top point symbol, # text, description,	6	0	0
		elevation-Cell			
VOID	20034	Level not for use			
VOID	20035	Level not for use			
PROF_E_DDT-Line	20036	*K28* Profile Existing Dam, top line-Line	6	0	1
PROF_E_DDT-Text	20037	Profile Existing Dam, top line description-Text	6	0	0
PROF_E_DEW-Cell	20038	Profile Existing Edge of water, existing point symbol, # text,	1	0	0
		description, elevation-Cell			
PROF_E_DEW-Line	20039	Profile Existing Edge of water, existing line-Line	1	3	4
PROF_E_DEW-Text	20040	Profile Existing Edge of water, existing line description	1	0	0
		(Elevation, type, size, etc.)-Text			
PROF_E_DHWE-Cell	20041	Profile Existing Head wall, end, existing point symbol,	1	2	0
		# text, description, elevation-Cell			
PROF_E_DHWE-Line	20042	Profile Existing Head wall, end, existing cell-Line	1	2	0
PROF_E_DHWE-Text	20043	Profile Existing Head wall, end, existing line description	1	0	0
		(Elevation, type, size, etc.)-Text			
PROF_E_DHWM-Cell	20044	Profile Existing High water mark, existing point symbol,	1	2	0
		# text, description, elevation-Cell			
PROF_E_DHWM-Line	20045	Profile Existing High water mark, existing-Line	1	2	0
PROF_E_DHWM-Text	20046	Profile Existing High water mark, existing line description	1	0	0
		(Elevation, type, size, etc.)-Text			
PROF_E_DJB-Cell	20047	Profile Existing Junction box, top, existing point symbol,	1	2	0
		# text, description-Cell			
PROF_E_DJB-Line	20048	Profile Existing Junction box, top, existing cell-Line	1	2	0
PROF_E_DJB-Text	20049	Profile Existing Junction box, top, existing line description	1	0	0
		(Elevation, type, size, etc.)-Text			
		Photogrammetric mapping codes are shown in *italics* in the			
		description field for topography levels. These codes are for			
		use by the Department's Photogrammetry Office **ONLY**.			

Level Name	Level Number	Level Description	ByLevel Color	ByLevel Style	ByLevel Weight
PROF_E_DMISC-Cell	20050	Profile Existing Misc. drainage feature, existing point	1	2	0
		symbol, # text, description, elevation-Cell			
PROF_E_DMISC-Line	20051	Profile Existing Misc. drainage feature, existing line-Line	1	2	0
PROF_E_DMISC-Text	20052	Profile Existing Misc. drainage feature, existing line	1	0	0
		description (Elevation, type, size, etc.)-Text			
VOID	20053	Level not for use			
VOID	20054	Level not for use			
VOID	20055	Level not for use			
PROF_E_DPC-Cell	20056	Profile Existing Drainage pipe, F/L, Concrete-Cell	1	6	0
PROF_E_DPC-Line	20057	Profile Existing Drainage pipe, F/L, Concrete-Line	1	6	0
PROF_E_DPC-Text	20058	Profile Existing Drainage pipe, F/L, Concrete-Text	1	0	0
PROF_E_DPD-Cell	20059	Profile Existing Paved ditch, existing point symbol, # text,	7	3	0
		description, elevation-Cell			
PROF_E_DPD-Line	20060	*K63* Profile Existing Paved ditch, existing-Line	7	3	0
PROF_E_DPD-Text	20061	Profile Existing Paved ditch, existing line description	7	0	0
PROF_E_DPM-Cell	20062	Profile Existing Drainage pipe, F/L, Metal-Cell	1	6	0
PROF_E_DPM-Line	20063	Profile Existing Drainage pipe, F/L, Metal-Line	1	6	0
PROF_E_DPM-Text	20064	Profile Existing Drainage pipe, F/L, Metal-Text	1	0	0
PROF_E_DPP-Cell	20065	Profile Existing Drainage pipe, F/L, Plastic-Cell	1	6	0
PROF_E_DPP-Line	20066	Profile Existing Drainage pipe, F/L, Plastic-Line	1	6	0
PROF_E_DPP-Text	20067	Profile Existing Drainage pipe, F/L, Plastic-Text	1	0	0
PROF_E_DSB-Cell	20068	Profile Existing Stream bank top, existing point symbol,	1	2	0
		# text, description, elevation-Cell			
PROF_E_DSB-Line	20069	Profile Existing Stream bank top, existing line-Line	1	2	0
PROF_E_DSB-Text	20070	Profile Existing Stream bank top, existing line description	1	0	0
		(Elevation, type, size, etc.)-Text			
PROF_E_DSC-Cell	20071	Profile Existing Stream center F/L, existing point symbol,	1	6	0
		description, elevation-Cell			
PROF_E_DSC-Line	20072	Profile Existing Stream center F/L, existing line-Line	1	6	0
PROF_E_DSC-Text	20073	Profile Existing Stream center F/L, existing line description	1	0	0
		(Elevation, type, size, etc.)-Text			
		Photogrammetric mapping codes are shown in *italics* in the			
		description field for topography levels. These codes are for			
		use by the Department's Photogrammetry Office **ONLY**.			

Level Name	Level Number	Level Description	ByLevel Color	ByLevel Style	ByLevel Weight
PROF_E_DSE-Cell	20074	Profile Existing Stream edge, existing point symbol, # text,	1	3	0
		description, elevation-Cell			
PROF_E_DSE-Line	20075	Profile Existing Stream edge, existing line-Line	1	3	4
PROF_E_DSE-Text	20076	Profile Existing Stream edge, existing line description	1	0	0
		(Elevation, type, size, etc.)-Text			
PROF_E_DSPURDK-Cell	20077	Profile Existing Spur dike, existing point symbol, # text,	11	2	0
		description, elevation-Cell			
PROF_E_DSPURDK-Line	20078	Profile Existing Spur dike, existing line-Line	11	2	0
PROF_E_DSPURDK-Text	20079	Profile Existing Spur dike, existing line description	11	0	0
		(Elevation, type, size, etc.)-Text			
PROF_E_DSTC-Cell	20080	Profile Existing Septic tank, existing point symbol, # text,	2	0	1
		description, elevation-Cell			
PROF_E_DSTC-Line	20081	Profile Existing Septic tank, existing-Line	2	0	2
PROF_E_DSTC-Text	20082	Profile Existing Septic tank, existing line description	2	0	2
		(Elevation, type, size, etc.)-Text			
PROF_E_DSWE-Cell	20083	*K54* Profile Existing Swamp edge, existing point symbol,	1	2	0
		# text, description, elevation-Cell			
PROF_E_DSWE-Line	20084	Profile Existing Swamp edge, existing line-Line	1	2	0
PROF_E_DSWE-Text	20085	Profile Existing Swamp edge, existing line description	1	0	0
		(Elevation, type, size, etc.)-Text			
PROF_E_DWB-Cell	20086	Profile Existing Wetland boundary-Cell	0	0	0
PROF_E_DWB-Line	20087	Profile Existing Wetland boundary-Line	0	0	0
PROF_E_DWB-Text	20088	Profile Existing Wetland boundary-Text	0	0	0
PROF_E_DWE-Cell	20089	Profile Existing Top of water elevations, existing point	1	2	0
		symbol, # text, description, elevation-Cell			
PROF_E_DWE-Line	20090	Profile Existing Top of water elevations, existing line-Line	1	2	0
PROF_E_DWE-Text	20091	*K59* Profile Existing Top of water elevations, existing line	1	0	0
		description (Elevation, type, size, etc.)-Text			
		Photogrammetric mapping codes are shown in *italics* in the			
		description field for topography levels. These codes are for			
		use by the Department's Photogrammetry Office **ONLY**.			

Level Name	Level Number	Level Description	ByLevel Color	ByLevel Style	ByLevel Weight
PROF_E_MDITCHFL-Cell	20092	Profile Existing Mapping ditch flow line, existing point	1	6	0
		symbol, # text, description, elevation-Cell			
PROF_E_MDITCHFL-Line	20093	*K43* Profile Existing Mapping ditch flow line,	1	6	0
		existing-Line			
PROF_E_MDITCHFL-Text	20094	Profile Existing Mapping ditch flow line, existing line	1	0	0
		description (Elevation, type, size, etc.)-Text			
PROF_E_MISC-Cell	20095	Profile Existing Miscellaneous, existing point symbol, # text,	0	2	0
		description, elevation-Cell			
PROF_E_MISC-Line	20096	Profile Existing Miscellaneous, existing-Line	0	2	0
PROF_E_MISC-Text	20097	Profile Existing Miscellaneous, existing line description	0	0	0
		(Elevation, type, size, etc.)-Text			
VOID	20098	Level not for use			
VOID	20099	Level not for use			
VOID	20100	Level not for use			
VOID	20101	Level not for use			
VOID	20102	Level not for use			
VOID	20103	Level not for use			
PROF_E_MPCKGRD-Cell	20104	Profile Existing Map check ground-Cell	3	0	0
PROF_E_MPCKGRD-Line	20105	Profile Existing Map check ground-Line	3	0	0
PROF_E_MPCKGRD-Text	20106	Profile Existing Map check ground-Text	3	0	0
PROF_E_MPCKPAV-Cell	20107	Profile Existing Map check pavement-Cell	7	0	0
PROF_E_MPCKPAV-Line	20108	Profile Existing Map check pavement-Line	7	0	0
PROF_E_MPCKPAV-Text	20109	Profiel Existing Map check pavement-Text	7	0	0
PROF_E_MSEWLINE-Cell	20110	Profile Existing Map SEW line, existing point symbol, # text,	0	0	0
		description, elevation-Cell			
PROF_E_MSEWLINE-Line	20111	*K157* Profile Existing Map SEW line, existing-Line	0	3	0
PROF_E_MSEWLINE-Text	20112	Profile Existing Map SEW line, existing line description	0	0	0
		(Elevation, type, size, etc.)-Text			
		elevation-Text			
		Photogrammetric mapping codes are shown in *italics* in the			
		description field for topography levels. These codes are for			
		use by the Department's Photogrammetry Office **ONLY**.			

Level Name	Level Number	Level Description	ByLevel Color	ByLevel Style	ByLevel Weight
PROF_E_SBNCHMK-Cell	20113	Profile Existing Bench mark, point symbol-Cell	14	2	0
PROF_E_SBNCHMK-Pnt#-Text	20114	Profile Existing Bench mark, point # text, description,	14	0	0
PROF_E_SBNCHMK-Text	20115	Profile Existing Bench mark, point information-Text	14	0	0
PROF_E_SCCHK-Cell	20116	Profile Existing Control re-shot for check-Cell	14	0	0
PROF_E_SCCHK-Line	20117	Profile Existing Control re-shot for check-Line	14	2	0
PROF_E_SCCHK-Text	20118	Profile Existing Control re-shot for check-Text	14	0	0
PROF_E_SDCD-Cell	20119	Profile Existing District survey control delta symbol-Cell	14	2	0
PROF_E_SDCD-Line	20120	Profile Existing District survey control line (lines plot under	14	2	0
		another feature code)-Line			
PROF_E_SDCD-Line-Text	20121	Profile Existing District survey control line description-Text	14	0	0
PROF_E_SDCD-Pnt#-Text	20122	Profile Existing District survey control point # text,	14	0	0
		description, point elevation-TEXT			
PROF_E_SLCD-Cell	20123	Profile Existing Location survey control delta symbol-Cell	14	2	0
PROF_E_SLCD-Line	20124	Profile Existing Location survey control line-Line	14	2	0
PROF_E_SLCD-Line-Text	20125	Profile Existing Location survey control line description-Text	14	0	0
PROF_E_SLCD-Pnt#-Text	20126	Profile Existing Location survey control point # text,	14	0	0
		description, point elevation-Text			
PROF_E_SLCM-Cell	20127	Profile Existing Location control monument, point symbol	14	2	0
		-Cell			
PROF_E_SLCM-Line	20128	Profile Existing Location control monument-Line	14	2	0
PROF_E_SLCM-Pnt#-Text	20129	Profile Existing Location control monument, point # text,	14	0	0
		description, elevation-Text			
PROF_E_SLCM-Text	20130	Profile Existing Location control monument, point	14	0	0
		information-Text			
PROF_E_SNGSCM-Cell	20131	Profile Existing NGS control monument, point symbol-Cell	14	2	0
PROF_E_SNGSCM-Pnt#-Text	20132	Profile Existing NGS control monument, point # text,	14	0	0
		description, elevation-Text			
PROF_E_SNGSCM-Text	20133	Profile Existing NGS control monument, point information	14	0	0
		-Text			
		Photogrammetric mapping codes are shown in *italics* in the			
		description field for topography levels. These codes are for			
		use by the Department's Photogrammetry Office **ONLY**.			

Level Name	Level Number	Level Description	ByLevel Color	ByLevel Style	ByLevel Weight
PROF_E_TAC-Cell	20134	Profile Existing Curb, asphalt, existing point symbol, # text,	5	2	0
		description, elevation-Cell			
PROF_E_TAC-Line	20135	Profile Existing Curb, asphalt, existing line-Line	5	2	0
PROF_E_TAC-Text	20136	Profile Existing Curb, asphalt, existing line description-Text	5	0	0
PROF_E_TBAS-Cell	20137	Profile Existing Bridge approach slab, edge, existing point	15	2	0
		symbol, # text, description, elevation-Cell			
PROF_E_TBAS-Line	20138	Profile Existing Bridge approach slab, edge, existing line	15	2	0
		-Line			
PROF_E_TBAS-Text	20139	Profile Existing Bridge approach slab, edge, existing line	15	0	0
		description-Text			
PROF_E_TBCAP-Cell	20140	Profile Existing Bridge cap, existing point symbol, # text,	14	2	0
		description, elevation-Cell			
PROF_E_TBCAP-Line	20141	Profile Existing Bridge cap, existing line-Line	14	2	0
PROF_E_TBCAP-Text	20142	Profile Existing Bridge cap, existing line description-Text	14	0	0
PROF_E_TBC-Cell	20143	Profile Existing Brick column, existing point symbol, # text,	7	2	0
		description, elevation-Cell			
PROF_E_TBC-Line	20144	Profile Existing Brick column, existing-Line	7	2	0
PROF_E_TBC-Text	20145	Profile Existing Brick column, existing line description	7	0	0
		(Elevation, type size, etc.)-Text			
PROF_E_TBCL-Cell	20146	Profile Existing Bridge column (corner), existing point	14	2	0
		symbol, # text, description, elevation-Cell			
PROF_E_TBCL-Line	20147	Profile Existing Bridge column (corner), existing line/cell	14	2	0
		-Line			
PROF_E_TBCL-Text	20148	Profile Existing Bridge column (corner), existing line	14	0	0
		description-Text			
PROF_E_TBGL-Cell	20149	Profile Existing Bridge gutter line, existing point symbol,	15	2	0
		# text, description, elevation-Cell			
PROF_E_TBGL-Line	20150	Profile Existing Bridge gutter line, existing line-Line	15	2	0
PROF_E_TBGL-Text	20151	Profile Existing Bridge gutter line, existing line description	4	0	0
		-Text			
		Photogrammetric mapping codes are shown in *italics* in the			
		description field for topography levels. These codes are for			
		use by the Department's Photogrammetry Office **ONLY**.			

Level Name	Level Number	Level Description	ByLevel Color	ByLevel Style	ByLevel Weight
PROF_E_TBLD-Cell	20152	Profile Existing Building corner, existing point symbol,	0	2	0
		# text, description, elevation-Cell			
PROF_E_TBLD-Line	20153	*K18b K18c* Profile Existing Building corner, existing line-Line	0	2	0
PROF_E_TBLD-Text	20154	Profile Existing Building corner, existing line description-Text	0	0	0
PROF_E_TBLDRL-Cell	20155	Profile Existing Building roof line corner, existing point	0	2	0
		symbol, # text, description, elevation-Cell			
PROF_E_TBLDRL-Line	20156	Profile Existing Building roof line corner, existing line-Line	0	2	0
PROF_E_TBLDRL-Text	20157	Profile Existing Building roof line corner, existing line	0	0	0
		description-Text			
PROF_E_TBRDGCEN-Cell	20158	Profile Existing Bridge end, center-Cell	15	2	0
PROF_E_TBRDGCEN-Line	20159	Profile Existing Bridge end, center-Line	15	2	0
PROF_E_TBRDGCEN-Text	20160	Profile Existing Bridge end, center-Text	4	0	0
PROF_E_TBRDGCOR-Cell	20161	Profile Existing Bridge end, corner-Cell	15	2	0
PROF_E_TBRDGCOR-Line	20162	*K14* Profile Existing Bridge end, corner-Line	15	2	0
PROF_E_TBRDGCOR-Text	20163	Profile Existing Bridge end, corner-Text	4	0	0
PROF_E_TCAN-Cell	20164	Profile Existing Canopy, existing point symbol, # text,	0	2	0
		description, elevation-Cell			
PROF_E_TCAN-Line	20165	Profile Existing Canopy, existing line-Line	0	2	0
PROF_E_TCAN-Text	20166	Profile Existing Canopy, existing line description-Text	0	0	0
PROF_E_TCBA-Cell	20167	Profile Existing Construction boundary, active, existing point	0	0	0
		symbol, # text, description, elevation-Cell			
PROF_E_TCBA-Line	20168	*K166* Profile Existing Construction boundary, active, existing	0	0	0
		line-Line			
PROF_E_TCBA-Text	20169	Profile Existing Construction boundary, active, existing line	0	0	0
		description-Text			
PROF_E_TCBF-Cell	20170	Profile Existing Construction boundary, finished, existing	2	2	0
		point symbol, # text, description, elevation-Cell			
PROF_E_TCBF-Line	20171	Profile Existing Construction boundary, finished, existing line	2	2	0
		-Line			
PROF_E_TCBF-Text	20172	Profile Existing Construction boundary, finished, existing line	2	0	0
		description-Text			
		Photogrammetric mapping codes are shown in *italics* in the			
		description field for topography levels. These codes are for			
		use by the Department's Photogrammetry Office **ONLY**.			

Level Name	Level Number	Level Description	ByLevel Color	ByLevel Style	ByLevel Weight
PROF_E_TCEM-Cell	20173	Profile Existing Cemetery boundary line-Cell	0	3	0
PROF_E_TCEM-Line	20174	*K27* Profile Existing Cemetery boundary line-Line	0	3	0
PROF_E_TCEM-Text	20175	Profile Existing Cemetery boundary line-Text	0	0	0
PROF_E_TCGF-Cell	20176	Profile Existing Curb & gutter, F/L, existing point symbol,	11	0	0
		# text, description, elevation-Cell			
PROF_E_TCGF-Line	20177	Profile Existing Curb & gutter, F/L, existing line-Line	11	0	0
PROF_E_TCGF-Text	20178	Profile Existing Curb & gutter, F/L, existing line description	11	0	0
		-Text			
PROF_E_TCGT-Cell	20179	Profile Existing Curb & gutter, top, existing point symbol,	10	0	0
		# text, description, elevation-Cell			
PROF_E_TCGT-Line	20180	*K154* Profile Existing Curb & gutter, top, existing line-Line	10	0	0
PROF_E_TCGT-Text	20181	Profile Existing Curb & gutter, top, existing line description	10	0	0
		-Text			
PROF_E_TCOLC-Cell	20182	Profile Existing Bridge column (center), existing point	14	2	0
		symbol, # text, description, elevation-Cell			
PROF_E_TCOLC-Line	20183	Profile Existing Bridge column (center), existing line/cell	14	2	0
		-Line			
PROF_E_TCOLC-Text	20184	Profile Existing Bridge column (center), existing line	4	0	0
		description-Text			
PROF_E_TCOLE-Cell	20185	Profile Existing Bridge column (edge), existing point symbol,	14	2	0
		# text, description, elevation-Cell			
PROF_E_TCOLE-Line	20186	Profile Existing Bridge column (edge), existing line/cell-Line	14	2	0
PROF_E_TCOLE-Text	20187	Profile Existing Bridge column (edge), existing line	4	0	0
PROF_E_TCUL-Cell	20188	Profile Existin Cultivation line, existing point symbol, # text,	2	2	0
		elevation-Cell			
PROF_E_TCUL-Line	20189	Profile Existing Cultivation line, existing line-Line	2	2	0
PROF_E_TCUL-Text	20190	Profile Existing Cultivation line, existing line description-Text	2	0	0
		Photogrammetric mapping codes are shown in *italics* in the			
		description field for topography levels. These codes are for			
		use by the Department's Photogrammetry Office **ONLY**.			

Level Name	Level Number	Level Description	ByLevel Color	ByLevel Style	ByLevel Weight
PROF_E_TDD-Cell	20191	Profile Existing Dirt drive, edge, existing point symbol,	11	6	0
		# text, description, elevation-Cell			
PROF_E_TDD-Line	20192	Profile Existing Dirt drive, edge, existing line-Line	11	6	0
PROF_E_TDD-Text	20193	Profile Existing Dirt drive, edge, existing line description	11	0	0
		-Text			
PROF_E_TDR-Cell	20194	Profile Existing Dirt road, C/L, existing point symbol, # text,	11	6	0
		description, elevation-Cell			
PROF_E_TDR-Line	20195	Profile Existing Dirt road, C/L, existing line-Line	11	6	0
PROF_E_TDR-Text	20196	Profile Existing Dirt road, C/L, existing line description-Text	11	0	0
PROF_E_TEAD-Cell	20197	Profile Existing Edge of asphalt drive, existing point symbol,	5	2	0
		# text, description, elevation-Cell			
PROF_E_TEAD-Line	20198	Profile Existing Edge of asphalt drive, existing line-Line	5	2	0
PROF_E_TEAD-Text	20199	Profile Existing Edge of asphalt drive, existing line	5	0	0
		description-Text			
PROF_E_TEAP-Cell	20200	Profile Existing Edge of asphalt pavement, existing point	5	0	0
		symbol, # text, description, elevation-Cell			
PROF_E_TEAP-Line	20201	*K5* Profile Existing Edge of asphalt pavement, existing line	5	0	0
		-Line			
PROF_E_TEAP-Text	20202	*K37* Profile Existing Edge of asphalt pavement, existing line	5	0	0
		description-Text			
PROF_E_TEAS-Cell	20203	Profile Existing Edge of asphalt shoulder, existing point	6	3	0
		symbol, # text, description, elevation-Cell			
PROF_E_TEAS-Line	20204	*K6* Profile Existing Edge of asphalt shoulder, existing line	6	3	0
		-Line			
PROF_E_TEAS-Text	20205	Profile Existing Edge of asphalt shoulder, existing line	6	0	0
		description-Text			
		Photogrammetric mapping codes are shown in *italics* in the			
		description field for topography levels. These codes are for			
		use by the Department's Photogrammetry Office **ONLY**.			

Level Name	Level Number	Level Description	ByLevel Color	ByLevel Style	ByLevel Weight
PROF_E_TECD-Cell	20206	Profile Existing Edge of concrete drive, existing point	7	3	0
		symbol, # text, description, elevation-Cell			
PROF_E_TECD-Line	20207	*K36* Profile Existing Edge of concrete drive, existing line	7	3	0
		-Line			
PROF_E_TECD-Text	20208	Profile Existing Edge of concrete drive, existing line	7	0	0
		description-Text			
PROF_E_TECP-Cell	20209	Profile Existing Edge of concrete pavement, existing point	7	2	0
		symbol, # text, description, elevation-Cell			
PROF_E_TECP-Line	20210	Profile Existing Edge of concrete pavement, existing line	7	2	0
		-Line			
PROF_E_TECP-Text	20211	Profile Existing Edge of concrete pavement, existing line	7	0	0
		description-Text			
PROF_E_TEDD-Cell	20212	Profile Existing Edge of dirt drive, existing point symbol,	14	2	0
		-Text			
PROF_E_TEDD-Line	20213	*K9a* Profile Existing Edge of dirt drive, existing-Line	14	2	0
PROF_E_TEDD-Text	20214	Profile Existing Edge of dirt drive, existing line description	14	0	0
		(Elevation, type, size, etc.)-Text			
PROF_E_TEDR-Cell	20215	Profile Existing Edge of dirt road, existing point symbol,	11	2	0
		# text, description, elevation-Cell			
PROF_E_TEDR-Line	20216	*K9* Profile Existing Edge of dirt road, existing line-Line	11	2	0
PROF_E_TEDR-Text	20217	Profile Existing Edge of dirt road, existing line description	11	0	0
		-Text			
PROF_E_TENDROLL-Cell	20218	Profile Existing Bridge, end roll, existing point symbol,	14	2	0
		# text, description, elevation-Cell			
PROF_E_TENDROLL-Line	20219	Profile Existing Bridge, end roll, existing line-Line	14	2	0
PROF_E_TENDROLL-Text	20220	Profile Existing Bridge, end roll, existing line description	4	0	0
		-Text			
		Photogrammetric mapping codes are shown in *italics* in the			
		description field for topography levels. These codes are for			
		use by the Department's Photogrammetry Office **ONLY**.			

Level Name	Level Number	Level Description	ByLevel Color	ByLevel Style	ByLevel Weight
PROF_E_TEST-Cell	20221	Profile Existing Edge of surface treatment road, existing	9	2	0
		point symbol, # text, description, elevation-Cell			
PROF_E_TEST-Line	20222	Profile Existing Edge of surface treatment road, existing line	9	2	0
		-Line			
PROF_E_TEST-Text	20223	Profile Existing Edge of surface treatment road, existing line	9	0	0
		description-Text			
PROF_E_TFBW-Cell	20224	Profile Existing Fence, barbed wire, existing point symbol,	9	2	0
		# text, description, elevation-Cell			
PROF_E_TFBW-Line	20225	Profile Existing Fence, barbed wire, existing line-Line	9	2	0
PROF_E_TFBW-Text	20226	Profile Existing Fence, barbed wire, existing line description	9	0	0
		-Text			
PROF_E_TFCL-Cell	20227	Profile Existing Fence, chain link, existing point symbol,	10	0	0
		# text, description, elevation-Cell			
PROF_E_TFCL-Line	20228	*K30* Profile Existing Fence, chain link, existing line-Line	10	0	0
PROF_E_TFCL-Text	20229	Profile Existing Fence, chain link, existing line description	10	0	0
		-Text			
PROF_E_TFE-Cell	20230	Profile Existing Floor elevation, existing point symbol, # text,	0	2	0
		description, elevation-Cell			
PROF_E_TFE-Line	20231	Profile Existing Floor elevation, existing-Line	0	2	0
PROF_E_TFE-Text	20232	Profile Existing Floor elevation, existing line description	0	0	0
		(Elevation, type, size, etc.)-Text			
PROF_E_TFFW-Cell	20233	Profile Existing Fence, field wire, existing point symbol,	11	2	0
		# text, description, elevation-Cell			
PROF_E_TFFW-Line	20234	Profile Existing Fence, field wire, existing line-Line	11	2	0
PROF_E_TFFW-Text	20235	Profile Existing Fence, field wire, existing line description	11	0	0
		-Text			
PROF_E_TFP-Cell	20236	Profile Existing Flag pole, existing point symbol, # text,	11	2	0
		description, elevation-Cell			
PROF_E_TFP-Line	20237	Profile Existing Flag pole, existing-Line	11	2	0
PROF_E_TFP-Text	20238	Profile Existing Flag pole, existing line description	11	0	0
		(Elevation, type, size, etc.)-Text			
		Photogrammetric mapping codes are shown in *italics* in the			
		description field for topography levels. These codes are for			
		use by the Department's Photogrammetry Office **ONLY**.			

Level Name	Level Number	Level Description	ByLevel Color	ByLevel Style	ByLevel Weight
PROF_E_TFT-Cell	20239	Profile Existing Fuel tank, existing point symbol, # text,	6	2	0
		description, elevation-Cell			
PROF_E_TFT-Line	20240	Profile Existing Fuel tank, existing-Line	6	2	0
PROF_E_TFT-Text	20241	Profile Existing Fuel tank, existing line description	6	0	0
		(Elevation, type, size, etc.)-Text			
PROF_E_TFW-Cell	20242	Profile Existing Fence, wood, existing point symbol, # text,	2	2	0
		description, elevation-Cell			
PROF_E_TFW-Line	20243	Profile Existing Fence, wood, existing line-Line	2	2	0
PROF_E_TFW-Text	20244	Profile Existing Fence, wood, existing line description-Text	2	0	0
PROF_E_TG-Cell	20245	Profile Existing Gate, existing point symbol, # text,	9	2	0
		description, elevation-Cell			
PROF_E_TG-Line	20246	Profile Existing Gate, existing-Line	9	2	0
PROF_E_TG-Text	20247	Profile Existing Gate, existing line description	9	0	0
		(Elevation, type, size, etc.)-Text			
PROF_E_TGFV-Cell	20248	Profile Existing Gasoline filler valve, existing point symbol,	6	2	0
		# text, description, elevation-Cell			
PROF_E_TGFV-Line	20249	Profile Existing Gasoline filler valve, existing point cell-Line	6	2	0
PROF_E_TGFV-Text	20250	Profile Existing Gasoline filler valve, existing line description	6	0	0
		-Text			
PROF_E_TGMW-Cell	20251	Profile Existing Gasoline monitoring well, existing point	52	2	0
		symbol, # text, description, elevation-Cell			
PROF_E_TGMW-Line	20252	Profile Existing Gasoline monitoring well, existing point cell	52	2	0
		-Line			
PROF_E_TGMW-Text	20253	Profile Existing Gasoline monitoring well, existing line	52	0	0
		description-Text			
PROF_E_TGP-Cell	20254	Profile Existing Gasoline pump, existing point symbol,	6	2	0
		# text, description, elevation-Cell			
PROF_E_TGP-Line	20255	Profile Existing Gasoline pump, existing point cell-Line	6	2	0
PROF_E_TGP-Text	20256	Profile Existing Gasoline pump, existing line description	6	0	0
		-Text			
		Photogrammetric mapping codes are shown in *italics* in the			
		description field for topography levels. These codes are for			
		use by the Department's Photogrammetry Office **ONLY**.			

Level Name	Level Number	Level Description	ByLevel Color	ByLevel Style	ByLevel Weight
PROF_E_TGPI-Cell	20257	Profile Existing Gasoline pump island, existing point symbol,	6	2	0
		# text, description, elevation-Cell			
PROF_E_TGPI-Line	20258	Profile Existing Gasoline pump island, existing line-Line	6	2	0
PROF_E_TGPI-Text	20259	Profile Existing Gasoline pump island, existing line	6	0	0
		description-Text			
PROF_E_TGR-Cell	20260	Profile Existing Guard rail, existing point symbol, # text,	12	0	0
		description, elevation-Cell			
PROF_E_TGR-Line	20261	*K12* Profile Existing Guard rail, existing line-Line	12	0	0
PROF_E_TGR-Text	20262	Profile Existing Guard rail, existing line description-Text	12	0	0
PROF_E_TGRV-Cell	20263	Profile Existing Grave, existing point symbol, # text,	3	2	0
		description, elevation-Cell			
PROF_E_TGRV-Line	20264	Profile Existing Grave, existing line-Line	3	2	0
PROF_E_TGRV-Text	20265	Profile Existing Grave, existing line description-Text	3	0	0
PROF_E_TGST-Cell	20266	Profile Existing Gasoline storage tank, end, existing point	6	2	0
		symbol, # text, description, elevation-Cell			
PROF_E_TGST-Line	20267	Profile Existing Gasoline storage tank, end, existing	6	2	0
		line-Line			
PROF_E_TGST-Text	20268	Profile Existing Gasoline storage tank, end, existing line	6	0	0
		description-Text			
PROF_E_TGVP-Cell	20269	Profile Existing Gasoline vent pipe, existing point symbol,	6	2	0
		# text, description, elevation-Cell			
PROF_E_TGVP-Line	20270	Profile Exsting Gasoline vent pipe, existing point cell-Line	6	2	0
PROF_E_TGVP-Text	20271	Profile Existing Gasoline vent pipe, existing line description	6	0	0
		-Text			
PROF_E_THC-Cell	20272	Profile Existing Header curb, existing point symbol, # text,	7	2	0
		description, elevation-Cell			
PROF_E_THC-Line	20273	Profile Existing Header curb, existing line-Line	7	2	0
PROF_E_THC-Text	20274	Profile Existing Header curb, existing line description-Text	7	0	0
		Photogrammetric mapping codes are shown in *italics* in the			
		description field for topography levels. These codes are for			
		use by the Department's Photogrammetry Office **ONLY**.			

Level Name	Level Number	Level Description	ByLevel Color	ByLevel Style	ByLevel Weight
PROF_E_THCR-Cell	20275	Profile Existing House corner, existing point symbol, # text,	0	2	0
		description, elevation-Cell			
PROF_E_THCR-Line	20276	Profile Exsting House corner, existing line-Line	0	2	0
PROF_E_THCR-Text	20277	Profile Existing House corner, existing line description-Text	0	0	0
PROF_E_THM-Cell	20278	Profile Existing Historical monument, existing point	1	0	0
		symbol, # text, description, elevation-Cell			
PROF_E_THM-Line	20279	Profile Existing Historical monument, existing-Line	1	0	0
PROF_E_THM-Text	20280	Profile Existing Historical monument, existing line	1	0	0
		description (Elevation, type, size, etc.)-Text			
PROF_E_THRL-Cell	20281	Profile Existing House roof line corner, existing point	0	2	0
		symbol, # text, description, elevation-Cell			
PROF_E_THRL-Line	20282	Profile Existing House roof line corner, existing line-Line	0	2	0
PROF_E_THRL-Text	20283	Profile Existing House roof line corner, existing line	0	0	0
		description-Text			
PROF_E_TIRRLMT-Cell	20284	Profile Existing Irrigation limit, existing point symbol, # text,	1	2	0
		description, elevation-Cell			
PROF_E_TIRRLMT-Line	20285	Profile Existing Irrigation limit, existing line-Line	1	2	0
PROF_E_TIRRLMT-Text	20286	Profile Existing Irrigation limit, existing line description-Text	1	0	0
PROF_E_TIRRPVTP-Cell	20287	Profile Existing Irrigation pump turning point ??, existing	1	2	0
		point symbol, # text, description, elevation-Cell			
PROF_E_TIRRPVTP-Line	20288	Profile Existing Irrigation pump turning point ??, existing	1	2	0
		point line/cell-Line			
PROF_E_TIRRPVTP-Text	20289	Profile Existing Irrigation pump turning point ??, existing line	1	0	0
		description-Text			
PROF_E_TKMP-Cell	20290	Profile Existing KM post, highway-Cell	12	2	0
PROF_E_TKMP-Line	20291	Profile Existing KM post, highway-Line	12	2	0
PROF_E_TKMP-Text	20292	Profile Existing KM post, highway-Text	12	0	0
PROF_E_TLIML-Cell	20293	Profile Existing Limit line, existing point symbol, # text,	0	3	0
		description, elevation-Cell			
PROF_E_TLIML-Line	20294	*K39a* Profile Existing Limit line, existing line-Line	0	3	0
PROF_E_TLIML-Text	20295	Profile Existing Limit line, existing line description-Text	0	0	0
		Photogrammetric mapping codes are shown in *italics* in the			
		description field for topography levels. These codes are for			
		use by the Department's Photogrammetry Office **ONLY**.			

Level Name	Level Number	Level Description	ByLevel Color	ByLevel Style	ByLevel Weight
PROF_E_TMAR-Cell	20296	Profile Existing Marker miscellaneous, existing point	7	2	0
		symbol, # text, description, elevation-Cell			
PROF_E_TMAR-Line	20297	Profile Existing Marker miscellaneous, existing point	7	2	0
		cell-Line			
PROF_E_TMAR-Text	20298	Profile Existing Marker miscellaneous, existing line	7	0	0
		description-Text			
PROF_E_TMHCR-Cell	20299	Profile Existing Mobile home corner, existing point symbol,	0	2	0
		# text, description, elevation-Cell			
PROF_E_TMHCR-Line	20300	Profile Existing Mobile home corner, existing line-Line	0	2	0
PROF_E_TMHCR-Text	20301	Profile Existing Mobile home corner, existing line description	0	0	0
		-Text			
PROF_E_TMHRL-Cell	20302	Profile Existing Mobile home roof line corner, existing point	0	3	0
		symbol, # text, description, elevation-Cell			
PROF_E_TMHRL-Line	20203	Profile Existing Mobile home roof line corner, existing	0	3	0
		line-Line			
PROF_E_TMHRL-Text	20304	Profile Existing Mobile home roof line corner, existing line	0	0	0
		description-Text			
PROF_E_TMISC-Cell	20305	Profile Existing Topo, miscellaneous area, existing point	0	2	0
		symbol, # text, description, elevation-Cell			
PROF_E_TMISC-Line	20306	Profile Existing Topo, miscellaneous area, existing line-Line	0	2	0
PROF_E_TMISC-Pnt-Cell	20307	Profile Existing Topo, miscellaneous area, existing point cell	0	2	0
		-Cell			
PROF_E_TMISC-Text	20308	Profile Existing Topo, miscellaneous area, existing line	0	0	0
		description-Text			
PROF_E_TMPH-Cell	20309	*K10* Profile Existing Mile post, highway, existing point	12	2	0
		symbol, # text, description, elevation-Cell			
PROF_E_TMPH-Line	20310	Profile Existing Mile post, highway, existing point cell-Line	12	2	0
PROF_E_TMPH-Text	20311	Profile Existing Mile post, highway, existing line description	12	0	0
		-Text			
		Photogrammetric mapping codes are shown in *italics* in the			
		description field for topography levels. These codes are for			
		use by the Department's Photogrammetry Office **ONLY**.			

Level Name	Level Number	Level Description	ByLevel Color	ByLevel Style	ByLevel Weight
PROF_E_TMPR-Cell	20312	Profile Existing Mile post, railroad, existing point symbol,	12	2	0
		# text, description, elevation-Cell			
PROF_E_TMPR-Line	20313	Profile Existing Mile post, railroad, existing point cell-Line	12	2	0
PROF_E_TMPR-Text	20314	Profile Existing Mile post, railroad, existing line description	12	0	0
		-Text			
PROF_E_TPBL-Cell	20315	Profile Existing Terrain point on break line, existing point	1	2	0
		symbol, # text, description, elevation-Cell			
PROF_E_TPBL-Line	20316	*K165* Profile Existing Terrain point on break line, existing	1	2	0
		line-Line			
PROF_E_TPBL-Text	20317	Profile Existing Terrain point on break line, existing line	1	0	0
		description-Text			
PROF_E_TRCL-Cell	20318	Profile Existing Railroad centerline, existing point symbol,	15	6	0
		# text, description, elevation-Cell			
PROF_E_TRCL-Line	20319	Profile Existing Railroad centerline, existing line-Line	15	6	0
PROF_E_TRCL-Text	20320	Profile Existing Railroad centerline, existing line description	15	0	0
		-Text			
PROF_E_TRCR-Cell	20321	Profile Existing Railroad, top of rail, existing point symbol,	15	2	0
		# text, description, elevation-Cell			
PROF_E_TRCR-Line	20322	Profile Existing Railroad, top of rail, existing line-Line	15	2	0
PROF_E_TRCR-Text	20323	Profile Existing Railroad, top of rail, existing line description	15	0	0
		-Text			
PROF_E_TRCRE-Cell	20324	Profile Existing Map top of Railroad rail, existing point	8	0	0
		symbol, # text, description, elevation-Cell			
PROF_E_TRCRE-Line	20325	*K161* Profile Existing Map top of Railroad rail,	8	0	0
		existing-Line			
PROF_E_TRCRE-Text	20326	Profile Existing Map top of Railroad rail, existing line	8	0	0
		description (Elevation, type, size, etc.)-Text			
		Photogrammetric mapping codes are shown in *italics* in the			
		description field for topography levels. These codes are for			
		use by the Department's Photogrammetry Office **ONLY**.			

Level Name	Level Number	Level Description	ByLevel Color	ByLevel Style	ByLevel Weight
PROF_E_TRP-Cell	20327	*K158* Profile Existing Random terrain point, existing	0	2	0
		point symbol, # text, description, elevation-Cell			
PROF_E_TRP-Line	20328	Profile Existing Random terrain point, existing line-Line	0	2	0
PROF_E_TRP-Text	20329	Profile Existing Random terrain point, existing line	0	0	0
		description-Text			
PROF_E_TS-Cell	20330	Profile Existing Steps, existing point symbol, # text,	7	2	0
		description, elevation-Cell			
PROF_E_TS-Line	20331	Profile Existing Steps, existing-Line	7	2	0
PROF_E_TS-Text	20332	Profile Existing Steps, existing line description (Elevation,	7	0	0
		type, size, etc.)-Text			
PROF_E_TSATDSH-Cell	20333	*K22* Profile Existing Satellite dish, existing point symbol,	12	2	0
		# text, description, elevation-Cell			
PROF_E_TSATDSH-Line	20334	Profile Existing Satellite dish, existing point cell-Line	12	2	0
PROF_E_TSATDSH-Text	20335	Profile Existing Satellite dish, existing line description-Text	12	0	0
PROF_E_TSC-Cell	20336	*K13* Profile Existing Sign, center-Cell	12	2	0
PROF_E_TSC-Line	20337	Profile Existing Sign, center-Line	12	2	0
PROF_E_TSC-Text	20338	Profile Existing Sign, center-Text	12	0	0
PROF_E_TSE-Cell	20339	Profile Existing Sign, end-Cell	7	0	0
PROF_E_TSE-Line	20340	*K24a K24c K28b K49* Profile Existing Sign, end-Line	7	0	0
PROF_E_TSE-Text	20341	Profile Existing Sign, end-Text	7	0	0
PROF_E_TSW-Cell	20342	Profile Existing Sidewalk, edge, existing point symbol,	11	0	0
		# text, description, elevation-Cell			
PROF_E_TSW-Line	20343	*K17* Profile Existing Sidewalk, edge, existing line-Line	11	0	0
PROF_E_TSW-Text	20344	Profile Existing Sidewalk, edge, existing line description	11	0	0
		-Text			
PROF_E_TTRE-Cell	20345	*K48* Profile Existing Tree, center, existing point symbol,	2	0	0
		# text, description, elevation-Cell			
PROF_E_TTRE-Line	20346	*K47* Profile Existing Tree, center, existing point cell-Line	2	0	0
PROF_E_TTRE-Text	20347	Profile Existing Tree, center, existing line description-Text	2	0	0
		Photogrammetric mapping codes are shown in *italics* in the			
		description field for topography levels. These codes are for			
		use by the Department's Photogrammetry Office **ONLY**.			

Level Name	Level Number	Level Description	ByLevel Color	ByLevel Style	ByLevel Weight
PROF_E_TUD-Cell	20348	Profile Existing Uncovered deck, existing point symbol,	9	2	0
		# text, description, elevation-Cell			
PROF_E_TUD-Line	20349	Profile Existing Uncovered deck, existing-Line	9	2	0
PROF_E_TUD-Text	20350	Profile Existing Uncovered deck, existing line description	9	0	0
		(Elevation, type, size, etc.)-Text			
PROF_E_TVF-Cell	20351	Profile Existing Vinyl (PVC Fence), existing point symbol,	14	2	0
		# text, description, elevation-Cell			
PROF_E_TVF-Line	20352	Profile Existing Vinyl (PVD Fence), existing-Line	14	2	0
PROF_E_TVF-Text	20353	Profile Existing Vinyl (PVC Fence), existing line description	14	0	0
		(Elevation, type, size, etc.)-Text			
PROF_E_TVG-Cell	20354	Profile Existing V-gutter, existing point symbol, # text,	7	2	0
		description, elevation-Cell			
PROF_E_TVG-Line	20355	Profile Existing V-gutter, existing line-Line	7	2	0
PROF_E_TVG-Text	20356	Profile Existing V-gutter, existing line description-Text	7	0	0
PROF_E_TWELL-Cell	20357	Profile Existing Well, existing point symbol, # text,	7	2	0
		description, elevation-Cell			
PROF_E_TWELL-Line	20358	Profile Existing Well, existing point point cell-Line	7	2	0
PROF_E_TWELL-Text	20359	Profile Existing Well, existing line description-Text	7	0	0
PROF_E_TWF-Cell	20360	Profile Existing Wall face, existing point symbol, # text,	3	0	3
		description, elevation-Cell			
PROF_E_TWF-Line	20361	Profile Existing Wall face, existing line-Line	3	0	3
PROF_E_TWF-Text	20362	Profile Existing Wall face, existing line description-Text	3	0	0
PROF_E_TWFB-Cell	20363	Profile Existing Wall face bottom-Cell	7	0	0
PROF_E_TWFB-Line	20364	*K164* Profile Existing Wall face bottom-Line	7	0	0
PROF_E_TWFB-Text	20365	Profile Existing Wall face bottom-Text	7	0	0
PROF_E_TWFT-Cell	20366	Profile Existing Wall face top-Cell	7	0	0
PROF_E_TWFT-Line	20367	*K163* Profile Existing Wall face top-Line	7	0	0
PROF_E_TWFT-Text	20368	Profile Existing Wall face top-Text	7	0	0
		Photogrammetric mapping codes are shown in *italics* in the			
		description field for topography levels. These codes are for			
		use by the Department's Photogrammetry Office **ONLY**.			

Level Name	Level Number	Level Description	ByLevel Color	ByLevel Style	ByLevel Weight
PROF_E_TWL-Cell	20369	Profile Existing Woods line, existing point symbol, # text,	2	0	0
		description, elevation-Cell			
PROF_E_TWL-Line	20370	Profile Existing Woods line, existing line-Line	2	0	0
PROF_E_TWL-Text	20371	Profile Existing Woods line, existing line description-Text	2	0	0
PROF_E_UELBOX-Cell	20372	Profile Existing Electrical box-Cell	3	2	2
PROF_E_UELBOX-Line	20373	*K80* Profile Existing Electrical box-Line	3	2	2
PROF_E_UELBOX-Text	20374	Profile Existing Electrical box-Text	3	0	2
PROF_E_UFH-Cell	20375	*K81* Profile Existing Fire hydrant, center-Cell	1	2	2
PROF_E_UFH-Line	20376	Profile Existing Fire hydrant, center-Line	1	2	2
PROF_E_UFH-Text	20377	Profile Existing Fire hydrant, center-Text	1	0	2
PROF_E_UGM-Cell	20378	Profile Existing Gas meter, center-Cell	52	2	2
PROF_E_UGM-Line	20379	Profile Existing Gas meter, center-Line	52	2	2
PROF_E_UGM-Text	20380	Profile Existing Gas meter, center-Text	52	0	2
PROF_E_UPGA-Cell	20381	Profile Existing Pole anchor-Cell	0	2	2
PROF_E_UPGA-Line	20382	Profile Existing Pole anchor-Line	0	2	2
PROF_E_UPGA-Text	20383	Profile Existing Pole anchor-Text	0	0	2
PROF_E_UGP-Cell	20384	Profile Existing Guy pole, center-Cell	0	2	2
PROF_E_UGP-Line	20385	Profile Existing Guy pole, center-Line	0	2	2
PROF_E_UGP-Text	20386	Profile Existing Guy pole, center-Text	0	0	2
PROF_E_ULP-Cell	20387	*K73 K75* Profile Existing Light pole, center-Cell	3	2	2
PROF_E_ULP-Line	20388	Profile Existing Light pole, center-Line	3	2	2
PROF_E_ULP-Text	20389	Profile Existing Light pole, center-Text	3	0	2
PROF_E_UMHE-Cell	20390	Profile Existing Manhole, electrical, top-Cell	3	2	2
PROF_E_UMHE-Line	20391	Profile Existing Manhole, electrical, top-Line	3	2	2
PROF_E_UMHE-Text	20392	Profile Existing Manhole, electrical, top-Text	3	0	2
PROF_E_UMHSS-Cell	20393	Profile Existing Manhole, sanitary sewer, top-Cell	2	2	2
PROF_E_UMHSS-Line	20394	Profile Existing Manhole, sanitary sewer, top-Line	2	2	2
PROF_E_UMHSS-Text	20395	Profile Existing Manhole, sanitary sewer, top-Text	2	0	2
PROF_E_UMHSSF-Cell	20396	Profile Existing Manhole, sanitary sewer, F/L-Cell	2	2	2
PROF_E_UMHSSF-Line	20397	Profile Existing Manhole, sanitary sewer, F/L-Line	2	2	2
PROF_E_UMHSSF-Text	20398	Profile Existing Manhole, sanitary sewer, F/L-Text	2	0	2
		Photogrammetric mapping codes are shown in *italics* in the			
		description field for topography levels. These codes are for			
		use by the Department's Photogrammetry Office **ONLY**.			

Level Name	Level Number	Level Description	ByLevel Color	ByLevel Style	ByLevel Weight
PROF_E_UMHST-Cell	20399	*K66* Profile Existing Manhole storm sewer, top-Cell	1	2	2
PROF_E_UMHST-Line	20400	Profile Existing Manhole storm sewer, top-Line	1	2	2
PROF_E_UMHST-Text	20401	Profile Existing Manhole storm sewer, top-Text	1	0	2
PROF_E_UMHSTF-Cell	20402	Profile Existing Manhole storm sewer, F/L-Cell	1	2	2
PROF_E_UMHSTF-Line	20403	Profile Existing Manhole storm sewer, F/L-Line	1	2	2
PROF_E_UMHSTF-Text	20404	Profile Existing Manhole storm sewer, F/L-Text	1	0	2
PROF_E_UMHT-Cell	20405	Profile Existing Manhole, telephone, top F/L-Cell	6	2	2
PROF_E_UMHT-Line	20406	Profile Existing Manhole, telephone, top, F/L-Line	6	2	2
PROF_E_UMHT-Text	20407	Profile Existing Manhole, telephone, top, F/L-Text	6	0	2
PROF_E_UNGLM-Cell	20408	Profile Existing Gas line marker-Cell	52	2	2
PROF_E_UNGLM-Line	20409	Profile Existing Gas line marker-Line	52	2	2
PROF_E_UNGLM-Text	20410	Profile Existing Gas line marker-Text	52	0	2
PROF_E_UNGV-Cell	20411	*K89* Profile Existing Gas valve, center-Cell	52	2	2
PROF_E_UNGV-Line	20412	Profile Existing Gas valve, center-Line	52	2	2
PROF_E_UNGV-Text	20413	Profile Existing Gas valve, center-Text	52	0	2
PROF_E_UNGVP-Cell	20414	Profile Existing Sanitary vent pipe-Cell	52	2	2
PROF_E_UNGVP-Line	20415	Profile Existing Sanitary vent pipe-Line	52	2	2
PROF_E_UNGVP-Text	20416	Profile Existing Sanitary vent pipe-Text	52	0	2
PROF_E_UOEL-Cell	20417	Profile Existing Overhead electrical line-Cell	3	2	2
PROF_E_UOEL-Line	20418	*K70* Profile Existing Overhead electrical line-Line	3	EXOHE	2
PROF_E_UOEL-Text	20419	Profile Existing Overhead electrical line-Text	3	0	2
PROF_E_UOTL-Cell	20420	Profile Existing Overhead telephone line-Cell	6	2	2
PROF_E_UOTL-Line	20421	Profile Existing Overhead telephone line-Line	6	EXOHT	2
PROF_E_UOTL-Text	20422	Profile Existing Overhead telephone line-Text	6	0	2
PROF_E_UPP-Cell	20423	*K72 K76* Profile Existing Power pole, center-Cell	3	2	2
PROF_E_UPP-Line	20424	Profile Existing Power pole, center-Line	3	2	2
PROF_E_UPP-Text	20425	Profile Existing Power pole, center-Text	3	0	2
PROF_E_USSL-Cell	20426	Profile Existing Sanitary sewer line, center-Cell	2	2	2
PROF_E_USSL-Line	20427	Profile Existing Sanitary sewer line, center-Line	2	2	2
PROF_E_USSL-Text	20428	Profile Existing Sanitary sewer line, center-Text	2	0	2
		Photogrammetric mapping codes are shown in *italics* in the			
		description field for topography levels. These codes are for			
		use by the Department's Photogrammetry Office **ONLY**.			

Level Name	Level Number	Level Description	ByLevel Color	ByLevel Style	ByLevel Weight
PROF_E_USTRPOL-Cell	20429	Profile Existing Strain pole-Cell	0	2	2
PROF_E_USTRPOL-Line	20430	Profile Existing Strain pole-Line	0	2	2
PROF_E_USTRPOL-Text	20431	Profile Existing Strain pole-Text	0	0	2
PROF_E_UTCM-Cell	20432	Profile Existing Utility cable marker - Point Symbol-Cell	0	0	2
PROF_E_UTCM-Line	20433	Profile Existing Utility cable marker-Line	0	0	0
PROF_E_UTCM-Text	20434	Profile Existing Utility cable marker-Text	0	0	0
PROF_E_UTP-Cell	20435	Profile Existing Telephone pole, center-Cell	6	2	2
PROF_E_UTP-Line	20436	Profile Existing Telephone pole, center-Line	6	2	2
PROF_E_UTP-Text	20437	Profile Existing Telephone pole, center-Text	6	0	2
PROF_E_UTPD-Cell	20438	Profile Existing Telephone pedestal, center-Cell	6	2	2
PROF_E_UTPD-Line	20439	Profile Existing Telephone pedestal, center-Line	6	2	2
PROF_E_UTPD-Text	20440	Profile Existing Telephone pedestal, center-Text	6	0	2
PROF_E_UWM-Cell	20441	Profile Existing Water meter, center-Cell	1	2	2
PROF_E_UWM-Line	20442	Profile Existing Water meter, center-Line	1	2	2
PROF_E_UWM-Text	20443	Profile Existing Water meter, center-Text	1	0	2
PROF_E_UWV-Cell	20444	Profile Existing Water valve-Cell	1	2	2
PROF_E_UWV-Line	20445	Profile Existing Water valve-Line	1	2	2
PROF_E_UWV-Text	20446	Profile Existing Water valve-Text	1	0	2
PROF_E_UYLE-Cell	20447	*K71* Profile Existing Yard light, electrical-Cell	3	2	2
PROF_E_UYLE-Line	20448	Profile Existing Yard light, electrical-Line	3	2	2
PROF_E_UYLE-Text	20449	Profile Existing Yard light, electrical-Text	3	0	2
PROF_E_UYLG-Cell	20450	Profile Existing Yard light, gas-Cell	52	2	2
PROF_E_UYLG-Line	20451	Profile Existing Yard light, gas-Line	52	2	2
PROF_E_UYLG-Text	20452	Profile Existing Yard light, gas-Text	52	0	2
PROF_E_X_SurveyorDefined-Cell	20453	Profile Existing Surveyor Defined Value - Point Symbol-Cell	0	0	2
PROF_E_X_SurveyorDefined-Line	20454	Profile Existing Surveyor Defined Value-Line	0	0	2
PROF_E_X_SurveyorDefined-Text	20455	Profile Existing Surveyor Defined Value - Point-Text	0	0	2
PROF_E_XX-Cell	20456	Profile Existing Surveyor defined value-Cell	0	0	2
PROF_E_XX-Line	20457	Profile Existing Surveyor defined value-Line	0	0	2
PROF_E_XX-Text	20458	Profile Existing Surveyor defined value-Text	0	0	2
		Photogrammetric mapping codes are shown in *italics* in the			
		description field for topography levels. These codes are for			
		use by the Department's Photogrammetry Office **ONLY**.			

Level Name	Level Number	Level Description	ByLevel Color	ByLevel Style	ByLevel Weight
PROF_E_TECS-Cell	20459	Profile Existing Edge of concrete shoulder, existing point	5	3	0
		symbol, # text, description, elevation-Cell			
PROF_E_TECS-Line	20460	Profile Existing Edge of concrete shoulder, existing line-Line	5	3	0
PROF_E_TECS-Text	20461	Profile Existing Edge of concrete shoulder, existing line	5	0	0
		description-Text			
PROF_E_POOL-Cell	20462	Profile Existing Pool, existing point symbol, # text,	1	0	0
		description, elevation-Cell			
PROF_E_POOL-Line	20463	*K41* Profile Exsting Pool, existing line-Line	1	0	0
PROF_E_POOL-Text	20464	Profile Existing Pool, existing line description-Text	1	0	0
PROF_E_ORCH-Cell	20465	Profile Existing Orchard, existing point symbol, # text,	9	3	0
		description, elevation-Cell			
PROF_E_ORCH-Line	20466	*K26a K26b* Profile Existing Orchard, existing line-Line	9	3	0
PROF_E_ORCH-Text	20467	Profile Existing Orchard, existing line description-Text	9	0	0
PROF_E_TRLN-Cell	20468	Profile Existing Tree line, center, existing point symbol,	2	0	0
		# text, description, elevation-Cell			
PROF_E_TRLN-Line	20469	*K47* Profile Existing Tree line, center, existing point cell-Line	2	0	0
PROF_E_TRLN-Text	20470	Profile Existing Tree line, center, existing line	2	0	0
		description-Text			
PROF_E_QUAR-Cell	20471	*K34* Profile Existing Quarry, center, existing point symbol,	7	0	0
		# text, description, elevation-Cell			
PROF_E_QUAR-Line	20472	Profile Existing Quarry, center, existing point cell-Line	7	3	0
PROF_E_QUAR-Text	20473	Profile Existing Quarry, center, existing line description-Text	7	0	0
PROF_E_DOCW-Cell	20474	Profile Existing Culvert odd, wingwall end point symbol,	0	0	0
		# text, description, elevation-Cell			
PROF_E_DOCW-Line	20475	Profile Existing Culvert odd, wingwall end line/cell-Line	0	0	0
PROF_E_DOCW-Text	20476	Profile Existing Culvert odd, wingwall end line description	0	0	0
		(Elevation, type, size, etc.)-Text			
PROF_E_TWBR-Cell	20477	Profile Existing Wall barrier-Cell	6	0	0
PROF_E_TWBR-Line	20478	*K15a K31* Profile Existing Wall barrier-Line	6	0	3
PROF_E_TWBR-Text	20479	Profile Existing Wall barrier-Text	6	0	0
		Photogrammetric mapping codes are shown in *italics* in the			
		description field for topography levels. These codes are for			
		use by the Department's Photogrammetry Office **ONLY**.			

Level Name	Level Number	Level Description	ByLevel Color	ByLevel Style	ByLevel Weight
PROF_E_CRBR-Cell	20480	Profile Existing Curb road, existing point symbol, # text,	10	0	0
		description, elevation-Cell			
PROF_E_CRBR-Line	20481	Profile Existing Curb road, existing line-Line	10	0	2
PROF_E_CRBR-Text	20482	Profile Existing Curb road, existing line description-Text	10	0	0
PROF_E_FNDN-Cell	20483	Profile Existing Foundation, existing point symbol, # text,	0	2	0
		description, elevation-Cell			
PROF_E_FNDN-Line	20484	*K19a* Profile Existing Foundation, existing line-Line	0	2	0
PROF_E_FNDN-Text	20485	Profile Existing Foundation, existing line description-Text	0	0	0
PROF_E_RUIN-Cell	20486	Profile Existing Ruins, existing point symbol, # text,	0	2	0
		description, elevation-Cell			
PROF_E_RUIN-Line	20487	*K19b* Profile Existing Ruins, existing line-Line	0	2	0
PROF_E_RUIN-Text	20488	Profile Existing Ruins, existing line description-Text	0	0	0
VOID	20489	Level not for use			
VOID	20490	Level not for use			
VOID	20491	Level not for use			
VOID	20492	Level not for use			
VOID	20493	Level not for use			
VOID	20494	Level not for use			
PROF_E_ELEV-Cell	20495	Profile Existing Elevation, existing point symbol, # text,	0	0	0
		description, elevation-Cell			
PROF_E_ELEV-Line	20496	Profile Existing Elevation, existing line-Line	13	0	1
PROF_E_ELEV-Text	20497	Profile Existing Elevation, existing line description-Text	52	0	0
PROF_E_TANK-Cell	20498	*K23* Profile Existing Tank, existing point symbol, # text,	11	0	0
		description, elevation-Cell			
PROF_E_TANK-Line	20499	*K18a* Profile Existing Tank, existing line-Line	11	0	0
PROF_E_TANK-Text	20500	Profile Existing Tank, existing line description-Text	11	0	0
PROF_E_DTCH-Cell	20501	Profile Existing Ditch-Cell	1	0	0
PROF_E_DTCH-Line	20502	Profile Existing Ditch-Line	1	6	0
PROF_E_DTCH-Text	20503	Profile Existing Ditch-Text	1	0	0
		Photogrammetric mapping codes are shown in *italics* in the			
		description field for topography levels. These codes are for			
		use by the Department's Photogrammetry Office **ONLY**.			

Level Name	Level Number	Level Description	ByLevel Color	ByLevel Style	ByLevel Weight
PROF_E_DTCH-Hidden-Cell	20504	Profile Existing Hidden ditch-Cell	0	0	0
PROF_E_DTCH-Hidden-Line	20505	Profile Existing Hidden ditch-Line	0	6	0
PROF_E_DTCH-Hidden-Text	20506	Profile Existing Hidden ditch-Text	0	0	0
PROF_E_TWFE-Cell	20507	Profile Existing Wall / fence-Cell	7	0	0
PROF_E_TWFE-Line	20508	*K29* Profile Existing Wall / fence-Line	7	0	0
PROF_E_TWFE-Text	20509	Profile Existing Wall / fence-Text	7	0	0
PROF_E_Tic2-Cell	20510	Profile Existing Grid Tic-Cell	0	0	0
VOID	20511	Level not for use			
PROF_E_GOLF-Cell	20512	Profile Existing Golf Course-Cell	0	0	0
PROF_E_GOLF-Line	20513	*K39b* Profile Existing Golf Course-Line	0	3	0
PROF_E_GOLF-Text	20514	Profile Existing Golf Course-Text	0	0	0
PROF_E_Basketball-Court-Cell	20515	Profile Existing Basketball Court-Cell	1	2	0
PROF_E_Flow-Arrow-Cell	20516	*K56* Profile Existing Flow Arrow-Cell	7	0	0
PROF_E_Iron-Pin-Placed-Cell	20517	Profile Existing Iron Pin Placed-Cell	0	0	0
PROF_E_RIVER-TIC-MARK-Cell	20518	Profile Existing River Tic Mark-Cell	0	0	0
PROF_E_WATER-SURFACE-Cell	20519	Profile Existing Water Surface-Cell	1	0	0
VOID	20520	Level not for use			
PROF_E_DEW-Hatch-Line	20521	Profile Existing Edge of water, existing line-Line	1	0	0
PROF_E_BUILD-Cell	20522	Profile Existing Building-Cell	0	0	0
PROF_E_BUILD-Line	20523	Profile Existing Building-Line	0	0	0
PROF_E_BUILD-Text	20524	Profile Existing Building-Text	0	0	0
PROF_E_USIGNAL-Cell	20525	*K11* Profile Existing Signal-Cell	52	0	0
PROF_E_USIGNAL-Line	20526	Profile Existing Signal-Line	52	0	0
PROF_E_USIGNAL-Text	20527	Profile Existing Signal-Text	52	0	0
PROF_E_RIDGE-Cell	20528	Profile Existing Ridge-Cell	6	0	0
PROF_E_RIDGE-Line	20529	Profile Existing Ridge-Line	6	0	0
PROF_E_RIDGE-Text	20530	Profile Existing Ridge-Text	6	0	0
PROF_E_DITCH-Taper-Cell	20531	*K53* Profile Existing Ditch Taper-Cell	1	0	0
PROF_E_UTIL-Cell	20532	*K78* Profile Existing Utility Line-Cell	10	3	0
PROF_E_UTIL-Line	20533	*K74* Profile Existing Utility Line-Line	10	3	0
PROF_E_UTIL-Text	20534	Profile Existing Utility Line-Text	10	0	0
		Photogrammetric mapping codes are shown in *italics* in the			
		description field for topography levels. These codes are for			
		use by the Department's Photogrammetry Office **ONLY**.			

Level Name	Level Number	Level Description	ByLevel Color	ByLevel Style	ByLevel Weight
VOID	20535	Level not for use			
VOID	20536	Level not for use			
VOID	20537	Level not for use			
PROF_E_TRAIL-Cell	20538	Profile Existing Trail-Cell	0	2	0
PROF_E_TRAIL-Line	20539	Profile Existing Trail-Line	0	2	0
PROF_E_TRAIL-Text	20540	Profile Existing Trail-Text	0	0	0
PROF_E_TEL-Cell	20541	Profile Existing Emergency Lane-Cell	9	0	0
PROF_E_TEL-Line	20542	*K152* Profile Existing Emergency Lane-Line	9	0	0
PROF_E_TEL-Text	20543	Profile Existing Emergency Lane-Text	9	0	0
VOID	20544	Level not for use			
VOID	20545	Level not for use			
PROF_E_Basketball-Court-Line	20546	Profile Existing Basketball Court-Line	1	2	0
PROF_E_Basketball-Court-Text	20547	Profile Existing Basketball Court-Text	1	0	0
PROF_E_TETL-Cell	20548	Profile Existing Edge of travel lane, existing point symbol,	2	0	0
		# text, description, elevation-Cell			
PROF_E_TETL-Line	20549	*K7* Profile Existing Edge of travel lane, existing line-Line	2	0	0
PROF_E_TETL-Text	20550	Profile Existing Edge of travel lane, existing line description	2	0	0
		-Text			
PROF_E_SBNCHMK-Pnt#-Cell	20551	Profile Existing Bench mark, point # text, description,	14	0	0
		elevation-Cell			
PROF_E_SBNCHMK-Pnt#-Line	20552	Profile Existing Bench mark, point # text, description,	14	0	0
		elevation-Line			
PROF_E_Ground-Cell	20553	Profile Existing Ground-Cell	2	2	3
PROF_E_Ground_Bogus-Cell	20554	Profile Existing Ground Bogus Line-Cell	10	2	3
PROF_E_Ground_Enhancement-Cell	20555	Profile Exsiting Ground Enhancement Line-Cell	10	2	3
PROF_E_Substratum1-Cell	20556	Profile Existing Substratum 1 Line-Cell	5	2	2
PROF_E_Substratum1-Text	20557	Profile Existing Substratum 1 Line-Text	5	0	2
PROF_E_Substratum2-Cell	20558	Profile Existing Substratum 2 Line-Cell	6	2	2
PROF_E_Substratum2-Text	20559	Profile Existing Substratum 2 Line-Text	6	0	2
PROF_E_Substratum3-Cell	20560	Profile Existing Substratum 3 Line-Cell	7	2	2
PROF_E_Substratum3-Text	20561	Profile Existing Substratum 3 Line-Text	7	0	2
		Photogrammetric mapping codes are shown in *italics* in the			
		description field for topography levels. These codes are for			
		use by the Department's Photogrammetry Office **ONLY**.			

Level Name	Level Number	Level Description	ByLevel Color	ByLevel Style	ByLevel Weight
PROF_E_MOBSC-Cell	20562	Profile Existing Mapping obscure area, existing point symbol,	3	3	4
		# text, description, elevation-Cell			
PROF_E_MOBSC-Line	20563	*K159* Profile Existing Mapping obscure area,	3	3	4
		existing-Line			
PROF_E_MOBSC-Text	20564	Profile Existing Mapping obscure area, existing line	3	0	0
		description (Elevation, type, size, etc.)-Text			
PROF_E_DOBSC-Cell	20565	Profile Existing Obscured area-Cell	3	3	4
PROF_E_DOBSC-Line	20566	Profile Existing Obscured area-Line	3	3	4
PROF_E_DOBSC-Text	20567	Profile Existing Obscured area-Text	3	0	0
PROF_E_TRCR-Sgnl-Cell	20568	Profile Existing Railroad, top of rail, signal point symbol,	15	2	0
		# text, description, elevation-Cell			
PROF_E_TRCR-Sgnl-Line	20569	Profile Existing Railroad, top of rail, signal line-Line	15	2	0
PROF_E_TRCR-Sgnl-Text	20570	Profile Existing Railroad, top of rail, signal line	15	0	0
		description-Text			
PROF_E_OVHD-Combo-Util-Text	20571	Profile Existing Overhead Combination Utility [Text-label,	3	0	2
		size,type]-Text			
PROF_E_Combo-Util-Elec-Traf-Ctrl-Cell	20572	Profile Existing Combination Utility [Electric and	0	0	2
		Traffic Control]-Cell			
PROF_E_OVHD-Combo-Util-Elec-Traf-Ctrl-Line	20573	Profile Existing Overhead Combination Utility line [Electric	0	0	2
		and Traffic Control]-Line			
PROF_E_Combo-Util-Elec-Tele-Cell	20574	Profile Existing Combination Utility [Electric and	3	0	2
		Telephone]-Cell			
PROF_E_OVHD-Combo-Util-Line-Elec-Tele-Line	20575	Profile Existing Overhead Combination Utility line [Electric	3	0	2
		and Telephone]-Line			
PROF_E_Combo-Util-Elec-Tele-Traf-Ctrl-Cell	20576	Profile Existing Combination Utility [Electric, Telephone,	3	0	2
		and Traffic Control]-Cell			
PROF_E_OVHD-Combo-Util-Line-Elec-Tele-Traf-Ctrl-Line	20577	Profile Existing Overhead Combination Utility line [Electric,	3	0	2
		Telephone, and Traffic Control]-Line			
PROF_E_Combo-Util-Elec-Tele-TV-Cell	20578	Profile Existing Combination Utility [Electric, Telephone,	3	0	2
		and TV]-Cell			
		Photogrammetric mapping codes are shown in *italics* in the			
		description field for topography levels. These codes are for			
		use by the Department's Photogrammetry Office **ONLY**.			

Level Name	Level Number	Level Description	ByLevel Color	ByLevel Style	ByLevel Weight
PROF_E_OVHD-Combo-Util-Line-Elec-Tele-TV-Line	20579	Profile Existing Overhead Combination Utility Line [Electric,	3	0	2
		Telephone and TV]-Line			
PROF_E_Combo-Util-Elec-Tele-TV-Traf-Ctrl-Cell	20580	Profile Existing Combination Utility [Electric, Telephone,	3	0	2
		TV, and Trafic Control]-Cell			
PROF_E_OVHD-Combo-Util-Line-Elec-Tele-TV-Traf-Ctrl-Line	20581	Profile Existing Combination Utility Line [Electric, Telephone,	3	0	2
		TV, and Traffic Control]-Line			
PROF_E_Combo-Util-Elec-TV-Cell	20582	Profile Existing Combination Utility [Electric and TV]-Cell	3	0	2
PROF_E_OVHD-Combo-Util-Line-Elec-TV-Line	20583	Profile Existing Overhead Combination Utility Line	3	0	2
		[Electric and TV]-Line			
PROF_E_Combo-Util-Elec-TV-Traf-Ctrl-Cell	20584	Profile Existing Combination Utility [Electric, TV, and	3	0	2
		Traffic Control]-Cell			
PROF_E_OVHD-Combo-Util-Line-Elec-TV-Traf-Ctrl-Line	20585	Profile Existing Overhead Combination Utility Line [Electric,	3	0	2
		TV, and Traffic Control]-Line			
PROF_E_Combo-Util-Tele-Traf-Ctrl-Cell	20586	Profile Existing Combination tility [Telephone, and	3	0	2
		Traffic Control]-Cell			
PROF_E_OVHD-Combo-Util-Line-Tele-Traf-Ctrl-Line	20587	Profile Existing Overhead Combination Utility Line	3	0	2
		[Telephone and Traffic Control]-Line			
PROF_E_Combo-Util-Tele-TV-Cell	20588	Profile Existing Combination Utility [Telephone and TV-Cell	3	0	2
PROF_E_OVHD-Combo-Util-Line-Tele-TV-Line	20589	Profile Existing Overhead Combination Utility Line	3	0	2
		[Telephone and TV]-Line			
PROF_E_Combo-Util-Tele-TV-Traf-Ctrl-Cell	20590	Profile Existing Combination Utility [Telephone, TV, and	3	0	2
		Traffic Control]-Cell			
PROF_E_OVHD-Combo-Util-Line-Tele-TV-Traf-Ctrl-Line	20591	Profile Existing Overhead Combination Utility Line	3	0	2
		[Telephone, TV and Traffic Control]-Line			
PROF_E_Combo-Util-TV-Traf-Ctrl-Cell	20592	Profile Existing Combination Utility [TV and Traffic	3	0	2
		Control]-Cell			
PROF_E_OVHD-Combo-Util-Line-TV-Traf-Ctrl-Line	20593	Profile Existing Combination Utility Line [TV and	3	0	2
		Traffic Control]-Line			
PROF_E_Elec-Cell	20594	Profile Existing Utilty Electrical cell-Cell	3	0	1
		Photogrammetric mapping codes are shown in *italics* in the			
		description field for topography levels. These codes are for			
		use by the Department's Photogrammetry Office **ONLY**.			

Level Name	Level Number	Level Description	ByLevel Color	ByLevel Style	ByLevel Weight
PROF_E_OVHD-Elec-Line	20595	Profile Existing Utility Electrical (Overhead) line-Line	3	EXOHE	2
PROF_E_OVHD-Elec-Text	20596	Profile Existing Utility Electrical (Overhead) (Text, lable,	3	0	2
		size,type]-Text			
PROF_E_Guy-Cell	20597	Profile Existing Utility Overhead Guy Wire cell-Cell	6	0	2
PROF_E_OVHD-Guy-Line	20598	Profile Existing Utility Overhead Guy Wire line-Line	6	0	2
PROF_E_OVHD-Guy-Text	20599	Profile Existing Utility Overhead Guy Wire text-Text	6	0	2
PROF_E_Tele-Cell	20600	Profile Existing Utility Telephone cell-Cell	6	0	1
PROF_E_OVHD-Tele-Line	20601	Profile Existing Utility Telephone (Overhead) line-Line	6	EXOHT	2
PROF_E_OVHD-Tele-Text	20602	Profile Existing Utility Telephone (Overhead) [Text-label,	6	0	2
		size,type]-Text			
PROF_E_TV-Cell	20603	Profile Existing Utility TV cell-Cell	6	0	1
PROF_E_OVHD-TV-Line	20604	Profile Existing Utility TV (Overhead) line-Line	6	EXOHT	2
PROF_E_OVHD-TV-Text	20605	Profile Existing Utility TV (Overhead) [Text-label, size,	6	0	2
		type]-Text			
PROF_E_Traf-Ctrl-Cell	20606	Profile Existing Utility Traffic Control cell-Cell	6	0	1
PROF_E_OVHD-Traf-Ctrl-Line	20607	Profile Existing Utility Traffic Control (Overhead) line-Line	6	EXOHT	2
PROF_E_OVHD-Traf-Ctrl-Text	20608	Profile Existing Utility Traffic Control (Overhead) [Text-label,	6	0	2
		size,type]-Text			
PROF_E_OVHD-Combo-Util-Line-Elec-Traf-Ctrl-Text	20609	Profile Existing Combination Utility (Overhead) line	3	0	2
		[Electric and Traffic Control]-Text			
PROF_E_OVHD-Combo-Util-Line-Elec-Tele-Text	20610	Profile Existing Combination Utility (Overhead) line	3	0	2
		[Electric and Telephone]-Text			
PROF_E_OVHD-Combo-Util-Line-Elec-Tele-Traf-Ctrl-Text	20611	Profile Existing Combination Utility (Overhead) line	3	0	2
		[Electric, Telephone and Traffic Control]-Text			
PROF_E_OVHD-Combo-Util-Line-Elec-Tele-TV-Text	20612	Profile Existing Combination Utility (Overhead) line	3	0	2
		[Electric, Telephone and Television]-Text			
PROF_E_OVHD-Combo-Util-Line-Elec-Tele-TV-Traf-Ctrl-Text	20613	Profile Existing Combination Utility (Overhead) line	3	0	2
		[Electric, Telephone, Television and Traf. Ctrl]-Text			
PROF_E_OVHD-Combo-Util-Line-Elec-TV-Text	20614	Profile Existing Combination Utility (Overhead) line	3	0	2
		[Electric and Television]-Text			
		Photogrammetric mapping codes are shown in *italics* in the			
		description field for topography levels. These codes are for			
		use by the Department's Photogrammetry Office **ONLY**.			

Level Name	Level Number	Level Description	ByLevel Color	ByLevel Style	ByLevel Weight
PROF_E_OVHD-Combo-Util-Line-Elec-TV-Traf-Ctrl-Text	20615	Profile Existing Combination Utility (Overhead) line	3	0	2
		[Electric, Television, and Traffic Control]-Text			
PROF_E_OVHD-Combo-Util-Line-Tele-Traf-Ctrl-Text	20616	Profile Existing Combination Utility (Overhead) line	6	0	2
		[Telephone and Traffic Control]-Text			
PROF_E_OVHD-Combo-Util-Line-Tele-TV-Text	20617	Profile Existing Combination Utility (Overhead) line	6	0	2
		[Telephone and Television]-Text			
PROF_E_OVHD-Combo-Util-Line-Tele-TV-Traf-Ctrl-Text	20618	Profile Existing Combination Utility (Overhead) line	6	0	2
		[Telephone, Television and Traf. Ctrl]-Text			
PROF_E_OVHD-Combo-Util-Line-TV-Traf-Ctrl-Text	20619	Profile Existing Combination Utility (Overhead) line	6	0	2
		[Television and Traffic Control]-Text			
PROF_E_TSTP-Cell	20620	Profile Existing road white line or stripe, existing point	2	0	0
		symbol, # text, description, elevation-Cell			
PROF_E_TSTP-Line	20621	*K8* Profile Existing road white line or stripe, existing line-Line	2	0	0
PROF_E_TSTP-Text	20622	Profile Existing road white line of stripe, existing line	2	0	0
		description, elevation-Text			
PROF_E_TRIVER-Cell	20623	Profile River edge interior boundary, existing point symbol,	1	2	0
		# text, description, elevation-Cell			
PROF_E_TRIVER-Line	20624	*K44* Profile River edge interior boundary, existing line-Line	1	2	0
PROF_E_TRIVER-Text	20625	Profile River edge interior boundary, existing line	1	0	0
		description-Text			
PROF_E_TLAKE-Cell	20626	Profile Lake interior boundary, existing point symbol, # text,	1	1	0
		description, elevation-Cell			
PROF_E_TLAKE-Line	20627	*K45* Profile Lake interior boundary, existing line-Line	1	1	0
PROF_E_TLAKE-Text	20628	Profile Lake interior boundary, existing line description-Text	1	0	0
PROF_E_TCOR-Cell	20629	Profile Crown of road, existing point symbol, # text,	6	0	0
		description, elevation-Cell			
PROF_E_TCOR-Line	20630	*K156* Profile Crown of road, existing line-Line	6	0	0
PROF_E_TCOR-Text	20631	Profile Crown of road, existing line description-Text	6	0	0
VOID	20632	Level not for use			
VOID	20633	Level not for use			
VOID	20634	Level not for use			
		Photogrammetric mapping codes are shown in *italics* in the			
		description field for topography levels. These codes are for			
		use by the Department's Photogrammetry Office **ONLY**.			

Level Name	Level Number	Level Description	ByLevel Color	ByLevel Style	ByLevel Weight
VOID	20635	Level not for use			
VOID	20636	Level not for use			
VOID	20637	Level not for use			
VOID	20638	Level not for use			
VOID	20639	Level not for use			
VOID	20640	Level not for use			
VOID	20641	Level not for use			
VOID	20642	Level not for use			
VOID	20643	Level not for use			
VOID	20644	Level not for use			
VOID	20645	Level not for use			
VOID	20646	Level not for use			
PROF_E_DHDS-Cell	20647	Profile Hidden drain line, existing point symbol, # text,	**2**	**2**	**0**
		description, elevation-Cell			
PROF_E_DHDS-Line	20648	*K68b* Profile Hidden drain line, existing line-Line	**2**	**2**	**0**
PROF_E_DHDS-Text	20649	Profile Hidden drain line, existing line description-Text	**2**	**0**	**0**
PROF_E_MLBL-Cell	20650	Profile Model label name, existing point symbol, # text,	**2**	**0**	**0**
		sdescription, elevation-Cell			
PROF_E_MLBL-Line	20651	*K88a* Profile Model label name, existing line-Line	**2**	**0**	**0**
PROF_E_MLBL-Text	20652	Profile Model label name, existing line description-Text	**2**	**0**	**0**
VOID	20623	Level not for use			
VOID	20654	Level not for use			
VOID	20655	Level not for use			
VOID	20656	Level not for use			
VOID	20657	Level not for use			
VOID	20658	Level not for use			
		Photogrammetric mapping codes are shown in *italics* in the			
		description field for topography levels. These codes are for			
		use by the Department's Photogrammetry Office **ONLY**.			

Level Name	Level Number	Level Description	ByLevel Color	ByLevel Style	ByLevel Weight
PROF_E_SBF-Cell	20659	Profile Environmental X-Section, Stream Bank Full, existing	5	2	0
		point symbol, # text, description, elevation-Cell			
PROF_E_SBF-Line	20660	Profile Environmental X-Section, Stream Bank Full, existing	5	2	0
		line-Line			
PROF_E_SBF-Text	20661	Profile Environmental X-Section, Stream Bank Full, existing	5	0	0
		line description-Text			
PROF_E_SXS-Cell	20662	Profile Environmental X-Section, Stream X-Section, existing	1	2	0
		point symbol, # text, description, elevation-Cell			
PROF_E_SXS-Line	20663	Profile Environmental X-Section, Stream X-Section, existing	1	2	0
		line-Line			
PROF_E_SXS-Text	20664	Profile Environmental X-Section, Stream X-Section, existing	1	0	0
		line description-Text			
PROF_E_DBOD-Cell	20665	Profile Drainage Bottom of Ditch line, existing point symbol,	1	2	0
		# text, description, elevation-Cell			
PROF_E_DBOD-Line	20666	Profile Drainage Bottom of Ditch line, existing line-Line	1	2	0
PROF_E_DBOD-Text	20667	Profile Drainage Bottom of Ditch line, existing line	1	0	0
		description-Text			
PROF_E_DTOD-Cell	20668	Profile Drainage Top of Ditch line, existing point symbol,	1	2	0
		# text, description, elevation-Cell			
PROF_E_DTOD-Line	20669	Profile Drainage Top of Ditch line, existing line-Line	1	2	0
PROF_E_DTOD-Text	20670	Profile Drainage Top of Ditch line, existing line	1	0	0
		description-Text			
PROF_E_UXX-Cell	20671	Profile Existing Utility Survey Defined cell-Cell	0	0	2
PROF_E_UXX-Line	20672	Profile Existing Utility Survey Defined line-Line	0	0	2
PROF_E_UXX-Text	20673	Profile Existing Utility Survey Defined text-Text	0	0	2
PROF_E_UUSTRPOL-Cell	20674	Profile Existing Utility Strain pole-Cell	0	2	2
PROF_E_UUSTRPOL-Line	20675	Profile Existing Utility Strain pole-Line	0	2	2
PROF_E_UUSTRPOL-Text	20676	Profile Existing Utility Strain pole-Text	0	0	2
PROF_E_UUELBOX-Cell	20677	Profile Existing Utility Electrical box-Cell	3	2	2
PROF_E_UUELBOX-Line	20678	*K80* Profile Existing Utility Electrical box-Line	3	2	2
PROF_E_UUELBOX-Text	20679	Profile Existing Utility Electrical box-Text	3	0	2
		Photogrammetric mapping codes are shown in *italics* in the			
		description field for topography levels. These codes are for			
		use by the Department's Photogrammetry Office **ONLY**.			

Level Name	Level Number	Level Description	ByLevel Color	ByLevel Style	ByLevel Weight
PROF_E_UUOEL-Cell	20680	Profile Existing Utility Overhead electrical line-Cell	3	2	2
PROF_E_UUOEL-Line	20681	*K70* Profile Existing Utility Overhead electrical line-Line	3	EXOHE	2
PROF_E_UUOEL-Text	20682	Profile Existing Utility Overhead electrical line-Text	3	0	2
PROF_E_UUOTL-Cell	20683	Profile Existing Utility Overhead telephone line-Cell	6	2	2
PROF_E_UUOTL-Line	20684	Profile Existing Utility Overhead telephone line-Line	6	EXOHT	2
PROF_E_UUOTL-Text	20685	Profile Existing Utility Overhead telephone line-Text	6	0	2
PROF_E_UUPP-Cell	20687	*K72 K76* Profile Existing Power pole, center-Cell	3	2	2
PROF_E_UUPP-Line	20688	Profile Existing Power pole, center-Line	3	2	2
PROF_E_UUPP-Text	20689	Profile Existing Power pole, center-Texe	3	0	2
PROF_E_UULP-Cell	20690	*K73 K75* Profile Existing Utility Light pole, center-Cell	3	2	2
PROF_E_UULP-Line	20691	Profile Existing Utility Light pole, center-Line	3	2	2
PROF_E_UULP-Text	20692	Profile Existing Utility Light pole, center-Text	3	0	2
PROF_E_UUTP-Cell	20693	Profile Existing Utility Telephone pole, center-Cell	6	2	2
PROF_E_UUTP-Line	20694	Profile Existing Utility Telephone pole, center-Line	6	2	2
PROF_E_UUTP-Text	20695	Profile Existing Utility Telephone pole, center-Text	6	0	2
PROF_E_UUTPD-Cell	20696	Profile Existing Utility Telephone pedestal, center-Cell	6	2	2
PROF_E_UUTPD-Line	20697	Profile Existing Utility Telephone pedestal, center-Line	6	2	2
PROF_E_UUTPD-Text	20698	Profile Existing Utility Telephone pedestal, center-Text	6	0	2
PROF_E_UUGP-Cell	20699	Profile Existing Utility Guy pole, center-Cell	0	2	2
PROF_E_UUGP-Line	20700	Profile Existing Utility Guy pole, center-Line	0	2	2
PROF_E_UUGP-Text	20701	Profile Existing Utility Guy pole, center-Text	0	0	2
PROF_E_UUPGA-Cell	20702	Profile Existing Utility Pole anchor-Cell	0	2	2
PROF_E_UUPGA-Line	20703	Profile Existing Utility Pole anchor-Line	0	2	2
PROF_E_UUPGA-Text	20704	Profile Existing Utility Pole anchor-Text	0	0	2
PROF_E_UUYLE-Cell	20705	*K71* Profile Existing Utility Yard light, electrical-Cell	3	2	2
PROF_E_UUYLE-Line	20706	Profile Existing Utility Yard light, electrical-Line	3	2	2
PROF_E_UUYLE-Text	20707	Profile Existing Utility Yard light, electrical-Text	3	0	2
PROF_E_UUYLG-Cell	20708	Profile Existing Utility Yard light, gas-Cell	52	2	2
PROF_E_UUYLG-Line	20709	Profile Existing Utility Yard light, gas-Line	52	2	2
PROF_E_UUYLG-Text	20710	Profile Existing Utility Yard light, gas-Text	52	0	2
		Photogrammetric mapping codes are shown in *italics* in the			
		description field for topography levels. These codes are for			
		use by the Department's Photogrammetry Office **ONLY**.			

Level Name	Level Number	Level Description	ByLevel Color	ByLevel Style	ByLevel Weight
PROF_E_UUWM-Cell	20711	Profile Existing Utility Water meter, center-Cell	1	2	2
PROF_E_UUWM-Line	20712	Profile Existing Utility Water meter, center-Line	1	2	2
PROF_E_UUWM-Text	20713	Profile Existing Utility Water meter, center-Text	1	0	2
PROF_E_UUWV-Cell	20714	Profile Existing Utility Water valve-Cell	1	2	2
PROF_E_UUWV-Line	20715	Profile Existing Utility Water valve-Line	1	2	2
PROF_E_UUWV-Text	20716	Profile Existing Utility Water valve-Text	1	0	2
PROF_E_UUFH-Cell	20717	*K81* Profile Existing Utility Fire hydrant, center-Cell	1	2	2
PROF_E_UUFH-Line	20718	Profile Existing Utility Fire hydrant, center-Line	1	2	2
PROF_E_UUFH-Text	20719	Profile Existing Utility Fire hydrant, center-Text	1	0	2
PROF_E_UUMHST-Cell	20720	*K66* Profile Existing Utility Manhole storm sewer, top-Cell	1	2	2
PROF_E_UUMHST-Line	20721	Profile Existing Utility Manhole storm sewer, top-Line	1	2	2
PROF_E_UUMHST-Text	20722	Profile Existing Utility Manhole storm sewer, top-Text	1	0	2
PROF_E_UUMHSTF-Cell	20723	Profile Existing Utility Manhole storm sewer, F/L-Cell	1	2	2
PROF_E_UUMHSTF-Line	20724	Profile Existing Utility Manhole storm sewer, F/L-Line	1	2	2
PROF_E_UUMHSTF-Text	20725	Profile Existing Utility Manhole storm sewer, F/L-Text	1	0	2
PROF_E_UUMHT-Cell	20726	Profile Existing Utility Manhole, telephone top, F/L-Cell	6	2	2
PROF_E_UUMHT-Line	20727	Profile Existing Utility Manhole, telephone top, F/L-Line	6	2	2
PROF_E_UUMHT-Text	20728	Profile Existing Utility Manhole, telephone top, F/L-Text	6	0	2
PROF_E_UUMHE-Cell	20729	Profile Existing Utility Manhole, electrical, top-Cell	3	2	2
PROF_E_UUMHE-Line	20730	Profile Existing Utility Manhole, electrical, top-Line	3	2	2
PROF_E_UUMHE-Text	20731	Profile Existing Utility Manhole, electrical, top-Text	3	0	2
PROF_E_UUMHSS-Cell	20732	Profile Existing Utility Manhole, sanitary sewer, top-Cell	2	2	2
PROF_E_UUMHSS-Line	20733	Profile Existing Utility Manhole, sanitary sewer, top-Line	2	2	2
PROF_E_UUMHSS-Text	20734	Profile Existing Utility Manhole, sanitary sewer, top-Text	2	0	2
PROF_E_UUMHSSF-Cell	20735	Profile Existing Utility Manhole, sanitary sewer, F/L-Cell	2	2	2
PROF_E_UUMHSSF-Line	20736	Profile Existing Utility Manhole, sanitary sewer, F/L-Line	2	2	2
PROF_E_UUMHSSF-Text	20737	Profile Existing Utility Manhole, sanitary sewer, F/L-Text	2	0	2
PROF_E_UUSSL-Cell	20738	Profile Existing Utility Sanitary sewer line, center-Cell	2	2	2
PROF_E_UUSSL-Line	20739	Profile Existing Utility Sanitary sewer line, center-Line	2	2	2
PROF_E_UUSSL-Text	20740	Profile Existing Utility Sanitary sewer line, center-Text	2	0	2
		Photogrammetric mapping codes are shown in *italics* in the			
		description field for topography levels. These codes are for			
		use by the Department's Photogrammetry Office **ONLY**.			

Level Name	Level Number	Level Description	ByLevel Color	ByLevel Style	ByLevel Weight
PROF_E_UUGM-Cell	20741	Profile Existing Utility Gas meter, center-Cell	52	2	2
PROF_E_UUGM-Line	20742	Profile Existing Utility Gas meter, center-Line	52	2	2
PROF_E_UUGM-Text	20743	Profile Existing Utility Gas meter, center-Text	52	0	2
PROF_E_UUNGLM-Cell	20744	Profile Existing Utility Gas line marker-Cell	52	2	2
PROF_E_UUNGLM-Line	20745	Profile Existing Utility Gas line marker-Line	52	2	2
PROF_E_UUNGLM-Text	20746	Profile Existing Utility Gas line marker-Text	52	0	2
PROF_E_UUNGV-Cell	20747	*K89* Profile Existing Utility Gas valve, center-Cell	52	2	2
PROF_E_UUNGV-Line	20748	Profile Existing Utility Gas valve, center-Line	52	2	2
PROF_E_UUNGV-Text	20749	Profile Existing Utility Gas valve, center-Text	52	0	2
PROF_E_UUNGVP-Cell	20750	Profile Existing Utility Sanitary vent pipe-Cell	52	2	2
PROF_E_UUNGVP-Line	20751	Profile Existing Utility Sanitary vent pipe-Line	52	2	2
PROF_E_UUNGVP-Text	20752	Profile Existing Utility Sanitary vent pipe-Text	52	0	2
PROF_E_UTRCL-Cell	20753	Profile Existing Utility Railroad centerline, existing point	15	6	0
		symbol, # text,description, elevation-Cell			
PROF_E_UTRCL-Line	20754	Profile Existing Utility Railroad centerline, existing line-Line	15	6	0
PROF_E_UTRCL-Text	20755	Profile Existing Utility Railroad centerline, existing line	15	0	0
		description-Text			
PROF_E_UTRCR-Cell	20756	Profile Existing Utility Railroad, top of rail, existing point	15	2	0
		symbol, # text,description, elevation-Cell			
PROF_E_UTRCR-Line	20757	Profile Existing Utility Railroad, top of rail, existing line-Line	15	2	0
PROF_E_UTRCR-Text	20758	Profile Existing Utility Railroad, top of rail, existing line	15	0	0
		description-Text			
PROF_E_UTSATDSH-Cell	20759	*K22* Profile Existing Utility Satellite dish, existing point	12	2	0
		symbol, # text,description, elevation-Cell			
PROF_E_UTSATDSH-Cell	20760	Profile Existing Utility Satellite dish, existing point cell-Line	12	2	0
PROF_E_UTSATDSH-Cell	20761	Profile Existing Utility Satellite dish, existing point line	12	0	0
		description-Text			
		Photogrammetric mapping codes are shown in *italics* in the			
		description field for topography levels. These codes are for			
		use by the Department's Photogrammetry Office **ONLY**.			

Level Name	Level Number	Level Description	ByLevel Color	ByLevel Style	ByLevel Weight
PROF_E_UTMPR-Cell	20762	Profile Existing Utility Mile post, railroad, existing point	12	2	0
		symbol, # text, description, elevation-Cell			
PROF_E_UTMPR-Line	20763	Profile Existing Utility Mile post, railroad, existing point	12	2	0
		cell-Line			
PROF_E_UTMPR-Text	20764	Profile Existing Utility Mile post, railroad, existing line	12	0	0
		description-Text			
PROF_E_UUTSB-Cell	20765	Profile Existing Utility traffic signal box, existing point	52	2	2
		symbol, # text, description, elevation-Cell			
PROF_E_UUTSB-Line	20766	Profile Existing Utility traffic signal box, existing line-Line	52	2	2
PROF_E_UUTSB-Text	20767	Profile Existing Utility traffic signal box, existing line	52	0	2
		description-Text			
PROF_E_UUPCL-Cell	20768	Profile Existing Utility pedestrian cross light, existing point	52	2	2
		symbol, # text, description, elevation-Cell			
PROF_E_UUPCL-Line	20769	Profile Existing Utility pedestrian cross light, existing	52	2	2
		line-Line			
PROF_E_UUPCL-Text	20770	Profile Existing Utility pedestrian cross light, existing	52	0	2
		line description-Text			
PROF_E_UUFM-Cell	20771	Profile Existing Utility underground fiber marker, existing	7	2	2
		symbol, # text, description, elevation-Cell			
PROF_E_UUFM-Line	20772	Profile Existing Utility underground fiber marker, existing	7	2	2
		line-Line			
PROF_E_UUFM-Text	20773	Profile Existing Utility underground fiber marker, existing	7	0	0
		line description-Text			
PROF_E_SUETOP-Cell	20774	Profile Existing Utility sue test hole top, existing point symbol,	2	0	3
		# text, description, elevation-Cell			
PROF_E_SUETOP-Line	20775	Profile Existing Utility sue test hole top, existing line-Line	2	0	3
PROF_E_SUETOP-Text	20776	Profile Existing Utility sue test hole top, existing line	2	0	2
		description-Text			
		Photogrammetric mapping codes are shown in *italics* in the			
		description field for topography levels. These codes are for			
		use by the Department's Photogrammetry Office **ONLY**.			

Level Name	Level Number	Level Description	ByLevel Color	ByLevel Style	ByLevel Weight
PROF_E_SUEBOT-Cell	20777	Profile Existing Utility sue test hole bottom, existing point	3	0	3
		symbol, # text, description, elevation-Cell			
PROF_E_SUEBOT-Line	20778	Profile Existing Utility sue test hole bottom, existing point	3	0	3
		line-Line			
PROF_E_SUEBOT-Text	20779	Profile Existing Utility sue test hole bottom, existing line	3	0	2
		description-Text			
End existing PROF levels.					
Begin proposed PROF levels.					
PROF_P_Drainage-Cell	21000	Profile Proposed Drainage Cell	0	0	2
PROF_P_Drainage-Line	21001	Profile Proposed Drainage Line	7	0	4
PROF_P_Drainage-Text	21002	Profile Proposed Drainage Text	0	0	4
PROF_P_Finish-Elev-Text	21003	Profile Proposed Elevation Text	3	0	3
PROF_P_Finish-Line	21004	Profile Proposed Finish Grade Line	3	0	3
PROF_P_Finish-Pt-Cell	21005	Profile Proposed Finish Grade Key Points	3	0	3
PROF_P_Finish-Text	21006	Profile Proposed Finish Grade Annotation (Curve data,	3	0	3
		slope, etc.)			
PROF_P_Grid-Elev-Text	21007	Profile Elevation Grid Text	3	0	2
PROF_P_Label-Text	21008	Profile Proposed Ground Text (Elevation, station, slope)	4	0	3
PROF_P_Scale-Text	21009	Profile Vertical and Horizontal Scale	3	0	2
PROF_P_Stage1-Line	21010	Profile Proposed Staging1 Line	10	0	3
PROF_P_Stage2-Line	21011	Profile Proposed Staging2 Line	11	0	3
PROF_P_Stage3-Line	21012	Profile Proposed Staging3 Line	12	0	3
PROF_P_Stage4-Line	21013	Profile Proposed Staging4 Line	13	0	3
PROF_P_Stage5-Line	21014	Profile Proposed Staging5 Line	14	0	3
PROF_P_Station-Text	21015	Profile Station Text	1	0	4
PROF_P_Subgrade-Line	21016	Profile Proposed Subgrade Line	4	0	3
PROF_P_Misc	21017	Miscellaneous Designer notes **(This level does not plot!)**	0	0	0
PROF_P_Finish-Cell	21018	Profile Proposed Finish Grade Line-Cell	3	0	3
VOID	21019	Level not for use			
PROF_P_GoreMainIdeal-Cell	21020	Profile Gore Ideal-Cell	4	2	2
VOID	21021	Level not for use			
PROF_P_GoreMainIdeal-Line	21022	Profile Gore Ideal-Line	4	2	2
PROF_P_GoreMainIdeal-Text	21023	Profile Gore Ideal-Text	4	2	2

Level Name	Level Number	Level Description	ByLevel Color	ByLevel Style	ByLevel Weight
PROF_P_GoreMax-Cell	21024	Profile Gore Max-Cell	1	2	3
PROF_P_GoreMax-Line	21025	Profile Gore Max-Line	1	2	3
PROF_P_GoreMax-Text	21026	Profile Gore Max-Text	1	0	2
PROF_P_GoreMin-Cell	21027	Profile Gore Min-Cell	3	2	3
PROF_P_GoreMin-Line	21028	Profile Gore Min-Line	3	2	3
PROF_P_GoreMin-Text	21029	Profile Gore Min-Text	3	0	2
PROF_P_GoreRampIdeal-Cell	21030	Profile Gore Ramp Ideal-Cell	2	2	2
PROF_P_GoreRampIdeal-Line	21031	Profile Gore Ramp Ideal-Line	2	2	2
PROF_P_GoreRampIdeal-Text	21032	Profile Gore Ramp Ideal-Text	2	0	2
PROF_P_Stage1-Cell	21033	Profile Proposed Staging1 Line-Cell	10	0	3
PROF_P_Stage1-Text	21034	Profile Proposed Staging1 Line-Text	10	0	2
PROF_P_Stage2-Cell	21035	Profile Proposed Staging2 Line-Cell	11	0	3
PROF_P_Stage2-Text	21036	Profile Proposed Staging2 Line-Text	11	0	2
PROF_P_Stage3-Cell	21037	Profile Proposed Staging3 Line-Cell	12	0	3
PROF_P_Stage3-Text	21038	Profile Proposed Staging3 Line-Text	12	0	2
PROF_P_Stage4-Cell	21040	Profile Proposed Staging4 Line-Cell	13	0	3
PROF_P_Stage4-Text	21041	Profile Proposed Staging4 Line-Text	13	0	2
PROF_P_Stage5-Cell	21042	Profile Proposed Staging5 Line-Cell	14	0	3
PROF_P_Stage5-Text	21043	Profile Proposed Staging5 Line-Text	14	0	2
PROF_P_CONSTCL-Brng-Cell	21044	Profile construction centerline bearings-Cell	6	0	3
PROF_P_CONSTCL-Brng-Line	21045	Profile construction centerline bearings-Line	6	0	3
PROF_P_CONSTCL-Brng-Text	21046	Profile construction centerline bearings-Text	6	0	3
PROF_P_CONSTCL-Cell	21047	Profile construction centerline-Cell	6	0	4
PROF_P_CONSTCL-Line	21048	Profile construction centerline-Line	6	0	4
PROF_P_CONSTCL-Text	21049	Profile construction centerline-Text	6	0	4
PROF_P_CONSTCL-Curve-Data-Cell	21050	Profile construction centerline curve label & data table-Cell	6	0	3
PROF_P_CONSTCL-Curve-Data-Line	21051	Profile construction centerline curve label & data table-Line	6	0	3
PROF_P_CONSTCL-Curve-Data-Text	21052	Profile construction centerline curve label & data table-Text	6	0	3
VOID	21053	Level not for use			
VOID	21054	Level not for use			
VOID	21055	Level not for use			

Level Name	Level Number	Level Description	ByLevel Color	ByLevel Style	ByLevel Weight
PROF_P_CONSTCL-PC-PT-Sta-Ldr-Cell	21056	Profile construction centerline PC/PT station labels	6	0	3
		w/flags-Cell			
PROF_P_CONSTCL-PC-PT-Sta-Ldr-Line	21057	Profile construction centerline PC/PT station labels	6	0	3
		w/flags-Line			
PROF_P_CONSTCL-PC-PT-Sta-Ldr-Text	21058	Profile construction centerline PC/PT station labels	6	0	3
		w/flags-Text			
PROF_P_CONSTCL-Tic-Sta-Cell	21059	Profile construction centerline tic marks and sta labels-Cell	6	0	4
PROF_P_CONSTCL-Tic-Sta-Line	21060	Profile construction centerline tic marks and sta labels-Line	6	0	4
PROF_P_CONSTCL-Tic-Sta-Text	21061	Profile construction centerline tic marks and sta labels-Text	6	0	4
PROF_P_EPSHLDR-Cell	21062	Profile proposed edge of paved shoulder-Cell	4	0	2
PROF_P_EPSHLDR-Line	21063	Profile proposed edge of paved shoulder-Line	4	0	2
PROF_P_EPSHLDR-Text	21064	Profile proposed edge of paved shoulder-Text	5	0	2
PROF_P_Subgrade-Cell	21065	Profile Proposed Subgrade-Cell	4	0	3
PROF_P_Subgrade-Text	21066	Profile Proposed Subgrade-Text	4	0	3
PROF_P_Grid-Elev-Cell	21067	Profile Elevation Grid-Cell	3	0	2
PROF_P_Grid-Elev-Line	21068	Profile Elevation Grid-Line	3	0	2
PROF_P_Event-Points-Sta-Ldr-Cell	21069	Profile Event Points Station Leader - text-Cell	2	0	2
PROF_P_Event-Points-Sta-Ldr-Line	21070	Profile Event Points Station Leader - text-Line	2	0	2
PROF_P_Event-Points-Sta-Ldr-Text	21071	Profile Event Points Station Leader - text-Text	2	0	2
PROF_P_VA-Cardinal-Points-Sta-Ldr-Cell	21072	Profile VA Cardinal Points Station Leader - text-Cell	1	0	2
PROF_P_VA-Cardinal-Points-Sta-Ldr-Line	21073	Profile VA Cardinal Points Station Leader - text-Line	1	0	2
PROF_P_VA-Cardinal-Points-Sta-Ldr-Text	21074	Profile VA Cardinal Points Station Leader - text-Text	1	0	2
PROF_P_Exterior-Boundary-Cell	21075	Profile Proposed Exterior Boundary-Cell	0	0	0
PROF_P_Exterior-Boundary-Line	21076	Profile Proposed Exterior Boundary-Line	0	0	0
PROF_P_Exterior-Boundary-Text	21077	Profile Proposed Exterior Boundary-Text	0	0	0
PROF_P_Transverse-Feature-Cell	21078	Profile Proposed Transverse Feature-Cell	0	0	0
PROF_P_Transverse-Feature-Line	21079	Profile Proposed Transverse Feature-Line	0	0	0
PROF_P_Transverse-Feature-Text	21080	Profile Proposed Transverse Feature-Text	0	0	0
PROF_P_CROWN-Cell	21081	Profile Proposed Crown point - cell-Cell	3	0	1
PROF_P_CROWN-Line	21082	Profile Proposed Crown point - lines-Line	3	0	1
PROF_P_CROWN-Text	21083	Profile Proposed Crown Point - text-Text	3	0	1
PROF_P_Bridge-Cell	21084	Profile Proposed bridge cell-Cell	0	0	4
PROF_P_Bridge-Line	21085	Profile Proposed bridge line-Line	0	0	4
PROF_P_Bridge-Text	21086	Profile Proposed bridge text-Text	0	0	3

Level Name	Level Number	Level Description	ByLevel Color	ByLevel Style	ByLevel Weight
PROF_P_Curb-Gutter-Cell	21087	Profile Proposed curb & gutter cell-Cell	2	0	1
PROF_P_Curb-Gutter-Line	21088	Profile Proposed curb & gutter lines-Line	2	0	1
PROF_P_Curb-Gutter-Text	21089	Profile Proposed curb & gutter text-Text	2	0	1
PROF_P_Driveway-Cell	21090	Profile Proposed Driveway - cell-Cell	5	0	2
PROF_P_Driveway-Line	21091	Profile Proposed Driveway - lines-Line	5	0	2
PROF_P_Driveway-Text	21092	Profile Proposed Driveway - text-Text	5	0	2
PROF_P_EOP-Cell	21093	Profile Proposed roadway edge of paving-Cell	2	0	2
PROF_P_EOP-Line	21094	Profile Proposed roadway edge of paving - lines-Line	2	0	2
PROF_P_EOP-Text	21095	Profile Proposed roadway edge of paving - description-Text	2	0	2
PROF_P_Fence-Cell	21096	Profile Proposed fence-Cell	3	0	2
PROF_P_Fence-Line	21097	Profile Proposed fence-Line	3	0	2
PROF_P_Fence-Text	21098	Profile Proposed fence-Text	3	0	2
PROF_P_Misc-Const-Feat-Cell	21099	Profile Proposed misc. construction feature-Cell	5	0	2
PROF_P_Misc-Const-Feat-Line	21100	Profile Proposed misc. construction feature-Line	5	0	2
PROF_P_Misc-Const-Feat-Text	21101	Profile Proposed misc. construction feature-Text	4	0	2
PROF_P_SHLDR-Cell	21102	Profile Proposed Shoulder-Cell	3	0	1
PROF_P_SHLDR-Line	21103	Profile Proposed Shoulder-Line	3	0	1
PROF_P_SHLDR-Text	21104	Profile Proposed Shoulder-Text	3	0	1
PROF_P_SIDECL-Cell	21105	Profile Proposed Side or Cross road centerline-Cell	6	0	4
PROF_P_SIDECL-Line	21106	Profile Proposed Side or Cross road centerline-Line	6	0	4
PROF_P_SIDECL-Text	21107	Profile Proposed Side or Cross road centerline-Text	6	0	3
PROF_P_Sidewalk-Cell	21108	Profile Proposed Sidewalk-Cell	4	0	1
PROF_P_Sidewalk-Line	21109	Profile Proposed Sidewalk-Line	4	0	1
PROF_P_Sidewalk-Text	21110	Profile Proposed Sidewalk-Text	5	0	1
PROF_P_Cut_Const-Limit-Cut-Cell	21111	Profile Proposed Construction Limits cut-Cell	6	0	2
PROF_P_Cut_Const-Limit-Cut-Line	21112	Profile Proposed Construction Limits cut-Line	6	0	2
PROF_P_Cut_Const-Limit-Cut-Text	21113	Profile Proposed Construction Limits cut-Text	6	0	2
PROF_P_FILL_Const-Limit-Fill-Cell	21114	Profile Proposed Construction Limits fill-Cell	6	0	2
PROF_P_FILL_Const-Limit-Fill-Line	21115	Profile Proposed Construction Limits fill-Line	6	0	2
PROF_P_FILL_Const-Limit-Fill-Text	21116	Profile Proposed Construction Limits fill-Text	6	0	2
PROF_P_DETCL-Cell	21117	Profile Proposed Detour centerline-Cell	6	0	4
PROF_P_DETCL-Line	21118	Profile Proposed Detour centerline-Line	6	0	4
PROF_P_DETCL-Text	21119	Profile Proposed Detour centerline-Text	6	0	3

Level Name	Level Number	Level Description	ByLevel Color	ByLevel Style	ByLevel Weight
PROF_P_DETCL-PC-PT-Sta-Ldr-Cell	21120	Profile Proposed Detour centerline - PC/PT station labels	6	0	3
		w/Flags-Cell			
PROF_P_DETCL-PC-PT-Sta-Ldr-Line	21121	Profile Proposed Detour centerline - PC/PT station labels	6	0	3
		w/Flags-Line			
PROF_P_DETCL-PC-PT-Sta-Ldr-Text	21122	Profile Proposed Detour centerline - PC/PT station labels	6	0	3
		w/Flags-Text			
PROF_P_Appr-Slab-Cell	21123	Profile Proposed Approach slab-Cell	4	0	2
PROF_P_Appr-Slab-Line	21124	Profile Proposed Approach slab-Line	4	0	2
PROF_P_Appr-Slab-Text	21125	Profile Proposed Approach slab-Text	5	0	2
PROF_P_Median-Side-Barrier-Cell	21126	Profile Proposed median or side barrier - cell-Cell	4	0	2
PROF_P_Median-Side-Barrier-Line	21127	Profile Proposed median or side barrier - lines-Line	4	0	2
PROF_P_Median-Side-Barrier-Text	21128	Profile Proposed median or side barrier - description-Text	5	0	2
PROF_P_Sound-Barrier-Wall-Cell	21129	Profile Proposed sound barrier wall - cell-Cell	4	0	2
PROF_P_Sound-Barrier-Wall-Line	21130	Profile Proposed sound barrier wall - lines-Line	4	0	2
PROF_P_Sound-Barrier-Wall-Text	21131	Profile Proposed sound barrier wall - description-Text	5	0	2
PROF_P_Retain-Wall-Cell	21132	Profile Proposed reatining wall - cell-Cell	4	0	2
PROF_P_Retain-Wall-Line	21133	Profile Proposed reatining wall - lines-Line	4	0	2
PROF_P_Retain-Wall-Text	21134	Profile Proposed reatining wall - description-Text	5	0	2
PROF_P_Overlay-Cell	21135	Profile Proposed pavement overlay-Cell	9	0	0
PROF_P_Overlay-Line	21336	Profile Proposed pavement overlay-Line	9	0	0
PROF_P_Overlay-Text	21137	Profile Proposed pavement overlay-Text	9	0	1
PROF_P_Milling-Cell	21138	Profile Proposed pavement milling-Cell	5	0	0
PROF_P_Milling-Line	21139	Profile Proposed pavement milling-Line	5	0	0
PROF_P_Milling-Text	21140	Profile Proposed pavement milling-Text	5	0	1
PROF_P_WALL-PROF-Top-of-Wall-Cell	21141	Profile Proposed wall profile - top of wall-Cell	1	0	3
PROF_P_WALL-PROF-Top-of-Wall-Line	21142	Profile Proposed wall profile - top of wall-Line	1	0	3
PROF_P_WALL-PROF-Top-of-Wall-Text	21143	Profile Proposed wall profile - top of wall-Text	1	0	3
PROF_P_WALL-PROF-Bottom-of-Wall-Cell	21144	Profile Proposed wall profile - bottom-of-wall-Cell	4	0	3
PROF_P_WALL-PROF-Bottom-of-Wall-Line	21145	Profile Proposed wall profile - bottom-of-wall-Line	4	0	3
PROF_P_WALL-PROF-Bottom-of-Wall-Text	21146	Profile Proposed wall profile - bottom-of-wall-Text	4	0	3
PROF_P_WALL-PROF-Top-of-Footing-Cell	21147	Profile Proposed wall profile - top of footing-Cell	0	0	3
PROF_P_WALL-PROF-Top-of-Footing-Line	21148	Profile Proposed wall profile - top of footing-Line	0	0	3
PROF_P_WALL-PROF-Top-of-Footing-Text	21149	Profile Proposed wall profile - top of footing-Text	0	0	3

Level Name	Level Number	Level Description	ByLevel Color	ByLevel Style	ByLevel Weight
PROF_P_WALL-PROF-Finish-Grd-BoW-Cell	21150	Profile Proposed wall profile - finished ground line back	3	0	3
		face of wall-Cell			
PROF_P_WALL-PROF-Finish-Grd-BoW-Line	21151	Profile Proposed wall profile - finished ground line back	3	0	3
		face of wall-Line			
PROF_P_WALL-PROF-Finish-Grd-BoW-Text	21152	Profile Proposed wall profile - finished ground line back	3	0	3
		face of wall-Text			
PROF_P_WALL-PROF-Finish-Grd-FoW-Cell	21153	Profile Proposed wall profile - finished ground line front	3	0	3
		face of wall-Cell			
PROF_P_WALL-PROF-Finish-Grd-FoW-Line	21154	Profile Proposed wall profile - finished ground line front	3	0	3
		face of wall-Line			
PROF_P_WALL-PROF-Finish-Grd-FoW-Text	21155	Profile Proposed wall profile - finished ground line front	3	0	3
		face of wall-Text			
PROF_P_WALL-PROF-Existing-Grd-Cell	21156	Profile Proposed wall profile - existing ground line or	2	0	3
		backfill slope tie-in-Cell			
PROF_P_WALL-PROF-Existing-Grd-Line	21157	Profile Proposed wall profile - existing ground line or	2	0	3
		backfill slope tie-in-Line			
PROF_P_WALL-PROF-Existing-Grd-Text	21158	Profile Proposed wall profile - existing ground line or	2	0	3
		backfill slope tie-in-Text			
PROF_P_Sight-Distance-Cell	21159	Profile Sight Distance-Cell	2	0	3
PROF_P_Sight-Distance-Line	21160	Profile Sight Distance-Line	2	0	3
PROF_P_Sight-Distance-Text	21161	Profile Sight Distance-Text	2	0	3
PROF_P_Sight-Distance-Yellow-Cell	21162	Profile Sight Distance Yellow-Cell	4	0	3
PROF_P_Sight-Distance-Yellow-Line	21163	Profile Sight Distance Yellow-Line	4	0	3
PROF_P_Sight-Distance-Yellow-Text	21164	Profile Sight Distance Yellow-Text	4	0	3
PROF_P_Sight-Distance-Red-Cell	21165	Profile Sight Distance Red-Cell	3	0	3
PROF_P_Sight-Distance-Red-Line	21166	Profile Sight Distance Red-Line	3	0	3
PROF_P_Sight-Distance-Red-Text	21167	Profile Sight Distance Red-Text	3	0	3
End proposed PROF levels.					
Begin existing PROP levels.					
PROP_E_ACL-Brng-RouteName-Text	22000	A field survey Alignment bearings, route #, road name.etc.	0	0	4
PROP_E_ACL-Cell	22001	A field survey Alignment centerline point symbol	0	0	4
PROP_E_ACL-Curve-Data-Text	22002	A field survey Alignment curve data -- (N/A)	0	0	4
PROP_E_ACL-Elev-Text	22003	A field survey Alignment centerline elevation	0	0	4
PROP_E_ACL-Line	22004	A field survey Alignment centerline line	0	2	4

Level Name	Level Number	Level Description	ByLevel Color	ByLevel Style	ByLevel Weight
PROP_E_ACL-PC-PT	22005	A field survey Alignment PC/PT -- (N/A)	0	0	4
PROP_E_ACL-Pnt#-Text	22006	A field survey Alignment centerline point # text	0	0	4
PROP_E_ACL-Pnt-Text	22007	A field survey Alignment point symbol description	0	0	4
PROP_E_ACL-Text	22008	A field survey Alignment centerline description	0	0	4
PROP_E_ACL-Tic-Text	22009	A field survey Alignment centerline tics -- (N/A)	0	0	4
PROP_E_APC-Cell	22010	Point on curve, point symbol	0	2	4
PROP_E_APC-Elev-Text	22011	Point on curve, elevation	0	0	4
PROP_E_APC-Pnt#-Text	22012	Point on curve, point # text	0	0	4
PROP_E_APC-Text	22013	Point on curve, description	0	0	4
PROP_E_API-Cell	22014	Point of intersection, point symbol	0	2	4
PROP_E_API-Elev-Text	22015	Point of intersection, elevation	0	0	4
PROP_E_API-Pnt#-Text	22016	Point of intersection, point # text	0	0	4
PROP_E_API-Text	22017	Point of intersection, description	0	0	4
PROP_E_APOC-Cell	22018	Point of curvature, point symbol	0	2	4
PROP_E_APOC-Elev-Text	22019	Point of curvature, elevation	0	0	4
PROP_E_APOC-Pnt#-Text	22020	Point of curvature, point # text	0	0	4
PROP_E_APOC-Text	22021	Point of curvature, description	0	0	4
PROP_E_APOT-Cell	22022	Point on tangency, point symbol	0	2	4
PROP_E_APOT-Elev-Text	22023	Point on tangency, elevation	0	0	4
PROP_E_APOT-Pnt#-Text	22024	Point on tangency, point # text	0	0	4
PROP_E_APOT-Text	22025	Point on tangency, description	0	0	4
PROP_E_APT-Cell	22026	Point of tangency, point symbol	0	2	4
PROP_E_APT-Elev-Text	22027	Point of tangency, elevation	0	0	4
PROP_E_APT-Pnt#-Text	22028	Point of tangency, point # text	0	0	4
PROP_E_APT-Text	22029	Point of tangency, description	0	0	4
PROP_E_BCOL-Cell	22030	County line, point symbol	2	6	4
PROP_E_BCOL-Line	22031	County line, line	2	6	6
PROP_E_BCOL-Pnt#-Alg-Name-Text	22032	County line, point # text, alignment name	2	0	4
PROP_E_BCOL-Text	22033	County line, line description	2	0	4
PROP_E_BCTL-Cell	22034	City limit line, point symbol	4	7	4
PROP_E_BCTL-Line	22035	City limit line, line	4	7	0
PROP_E_BCTL-Pnt#-Alg-Name-Text	22036	City limit line, point # text, alignment name	4	0	4
PROP_E_BCTL-Text	22037	City limit line, line description	4	0	4

Level Name	Level Number	Level Description	ByLevel Color	ByLevel Style	ByLevel Weight
PROP_E_BGMD-Cell	22038	Georgia militia district, point symbol	5	4	4
PROP_E_BGMD-Line	22039	Georgia militia district, line	5	4	4
PROP_E_BGMD-Pnt#-Alg-Name-Text	22040	Georgia militia district, point # text, alignment name	5	0	4
PROP_E_BGMD-Text	22041	Georgia militia district, line description	5	0	4
PROP_E_BLDL-Cell	22042	Land district line, point symbol	6	4	4
PROP_E_BLDL-Line	22043	Land district line, line	6	4	4
PROP_E_BLDL-Pnt#-Alg-Name-Text	22044	Land district line, point # text, alignment name	6	0	4
PROP_E_BLDL-Text	22045	Land district line, line description	6	0	4
PROP_E_BLLL-Cell	22046	Land lot line, point symbol	7	6	4
PROP_E_BLLL-Line	22047	Land lot line, line	7	6	4
PROP_E_BLLL-Pnt#-Alg-Name-Text	22048	Land lot line, point # text, alignment name	7	0	4
PROP_E_BLLL-Text	22049	Land lot line, line description	7	0	4
PROP_E_BMISC-Cell	22050	Property boundary, miscellaneous, existing, point symbol	7	7	2
PROP_E_BMISC-Line	22051	Property boundary line, existing, line	7	7	2
PROP_E_BMISC-Pnt#-Alg-Name-Text	22052	Property boundary, miscellaneous, existing, point # text, alignment name	7	0	2
PROP_E_BMISC-Text	22053	Property boundary line, existing, line description	7	0	2
PROP_E_BSL-Cell	22054	State line, point symbol	3	6	6
PROP_E_BSL-Line	22055	State line, line	3	6	6
PROP_E_BSL-Pnt#-Alg-Name-Text	22056	State line, point # text, alignment name	3	0	4
PROP_E_BSL-Text	22057	State line, line description	3	0	4
PROP_E_PAROWN-Prop-Parcl-Text	22058	Property / Parcel owner name	0	0	3
PROP_E_PAR-PL-Alg-Name-Text	22059	Property line alignment name	7	0	2
PROP_E_PAR-PL-Cell	22060	Property line - cell	7	7	2
PROP_E_PAR-PL-Line	22061	Property line line and PL cell	7	7	2
PROP_E_PAR-PL-Text	22062	Property line line description	7	0	2
PROP_E_PCF-Cell	22063	Property corner found point symbol	7	7	2
PROP_E_PCF-Text	22064	Property corner found point # text	7	0	2
PROP_E_POEL-Cell	22065	Easement line point symbol	0	3	2
PROP_E_POEL-Line	22066	Easement line line	0	3	2
PROP_E_POEL-Pnt#-Alg-Name-Text	22067	Easement line point # text, alignment name	0	0	2
PROP_E_POEL-Text	22068	Easement line description	0	0	2
PROP_E_PPC-Cell	22069	Property point computed point symbol	7	7	2
PROP_E_PPC-Text	22070	Property point computed point # text	7	0	2

Level Name	Level Number	Level Description	ByLevel Color	ByLevel Style	ByLevel Weight
PROP_E_PPOL-Cell	22071	Property point on line point symbol	7	7	2
PROP_E_PPOL-Text	22072	Property point on line point # text	7	0	2
PROP_E_RWC-Cell	22073	Right of way computed point symbol	4	7	2
PROP_E_RWC-Text	22074	Right of way computed point # text	4	0	2
PROP_E_RWE-Cell	22075	Right of way prescription point point symbol	4	7	3
PROP_E_RWE-Line	22076	Existing Limited Access, R/W lines, and cells	0	7	3
PROP_E_RWE-Text	22077	Right of way prescription point point # text	4	0	2
PROP_E_RWM-Cell	22078	Right of way marker found point symbol	4	3	2
PROP_E_RWM-Text	22079	Right of way marker found point # text	4	3	2
PROP_E_RWRR-Cell	22080	Right of way railroad point symbol	4	3	2
PROP_E_RWRR-Line	22081	Right of way railroad line	4	3	2
PROP_E_RWRR-Pnt#-Alg-Name-Text	22082	Right of way railroad point # text, alignment name	4	0	2
PROP_E_RWRR-Text	22083	Right of way railroad line description	4	0	2
PROP_E_RWU-Cell	22084	Right of way utility company point symbol	4	3	2
PROP_E_RWU-Line	22085	Right of way utility company line	4	3	2
PROP_E_RWU-Pnt#-Alg-Name-Text	22086	Right of way utility company point # text, alignment name	4	0	2
PROP_E_RWU-Text	22087	Right of way utility company line description	4	0	2
PROP_E_PAROWN-Prop-Parcl-Cell	22088	Property / Parcel owner name-Cell	0	0	3
PROP_E_PAROWN-Prop-Parcl-Line	22089	Property / Parcel owner name-Line	0	0	3
PROP_E_PCF-Line	22090	Property corner found point symbol-Line	7	7	2
PROP_E_PPC-Line	22091	Property point computed point symbol-Line	7	7	2
PROP_E_PPOL-Line	22092	Property point on line point symbol-Line	7	7	2
PROP_E_RWC-Line	22093	Right of way computed point symbol-Line	4	7	2
PROP_E_RWM-Line	22094	Right of way marker found point symbol-Line	4	3	2
End existing PROP levels.					
Begin proposed QTYS levels.					
QTYS_P_Quantities-Line	23000	Quantities - Reserved for future development	0	0	0
QTYS_P_Quantities-Text	23001	Quantities - Reserved for future development	0	0	0
QTYS_P_Misc	23002	Miscellaneous Designer level **(This level does not plot!)**	0	0	0
QTYS_P_Quantities-Cell	23003	Quantities - Reserved for future development-Cell	0	0	0
End proposed QTYS levels.					

Level Name	Level Number	Level Description	ByLevel Color	ByLevel Style	ByLevel Weight
Begin proposed REQD levels.					
REQD_P_DWESMT-Alg-Name-Text	24000	Driveway alignment name	4	0	2
REQD_P_DWESMT-Cell	24001	Required Driveway Esmt points/cell	4	0	2
REQD_P_DWESMT-Desc-Text	24002	Driveway easement description and leader line	4	0	2
REQD_P_DWESMT-Line	24003	Driveway easement lines	4	0	2
REQD_P_DWESMT-Pattern	24004	Driveway easement patterning	4	0	1
REQD_P_DWESMT-Pnt#-Text	24005	Driveway easement point # text and leader line	4	0	2
REQD_P_DWESMT-Sta-Offset-Flag	24006	Driveway easement station and offsets flag	4	0	2
REQD_P_North-East-Coord-Label-Text	24007	Northing / Easting coordinate label	0	0	2
REQD_P_Parcel-Owner-#-Text	24008	Property / Parcel owner number	3	0	2
REQD_P_Parcel-Owner-Text	24009	Property / Parcel owner name	3	0	2
REQD_P_Parcel-Reqd-RW-Tract#-Text	24010	Required R/W tract number and sheet number reference	3	0	2
REQD_P_Pattern-Shape	24011	Shapes for patterning	0	0	0
REQD_P_PESMT-Alg-Name-Text	24012	Permanent easement alignment name	2	0	2
REQD_P_PESMT-Cell	24013	Required Perm Esmt points/cell	2	0	2
REQD_P_PESMT-Desc-Text	24014	Permanent easement description and leader line	2	0	2
REQD_P_PESMT-Line	24015	Permanent easement lines	2	0	2
REQD_P_PESMT-Pattern	24016	Permanent easement patterning	2	0	1
REQD_P_PESMT-Pnt#-Text	24017	Permanent easement point # text and leader line	2	0	2
REQD_P_PESMT-Sta-Offset-Flag	24018	Permanent easement station and offsets flag	2	0	2
REQD_P_REQD-RW-Alg-Name-Text	24019	Required R/W alignment name	3	0	2
REQD_P_REQD-RW-Cell	24020	Required R/W points/cell	3	0	4
REQD_P_REQD-RW-Desc-Text	24021	Required R/W description and leader line	3	0	3
REQD_P_REQD-RW-Line	24022	Required R/W lines	3	0	4
REQD_P_REQD-RW-Ltd-Access	24023	Required limited access R/W lines and cells	3	0	4
REQD_P_REQD-RW-Pnt#-Text	24024	Required R/W point # text and leader line	3	0	2
REQD_P_REQD-RW-Sta-Offset-Flag	24025	Required R/W station and offsets flag	3	0	2
REQD_P_RWRM-RW-Cell	24026	Required R/W Marker - cell	3	0	4
REQD_P_RWRM-RW-Line	24027	Required R/W Marker - line	3	0	4
REQD_P_RWRM-RW-Marker	24028	Required R/W Marker	3	0	4
REQD_P_RWRM-RW-Text	24029	Required R/W Marker - text	3	0	2
REQD_P_TESMT-Alg-Name-Text	24030	Temporary easement alignment name	2	0	2
REQD_P_TESMT-Cell	24031	Temporary easement	2	0	2
REQD_P_TESMT-Desc-Text	24032	Temporary easement description and leader line	2	0	2
REQD_P_TESMT-Line	24033	Temporary easement lines	2	0	2

Level Name	Level Number	Level Description	ByLevel Color	ByLevel Style	ByLevel Weight
REQD_P_TESMT-Pattern	24034	Temporary easement patterning	2	0	1
REQD_P_TESMT-Pnt#-Text	24035	Temporary easement point # text and leader line	2	0	2
REQD_P_TESMT-Sta-Offset-Flag	24036	Temporary easement station and offsets flag	2	0	2
REQD_P_Misc	24037	Miscellaneous Designer Notes **(This level does not plot!)**	0	0	0
REDD_P_DWESMT-Desc-Cell	24038	Driveway easement description and leader line-Cell	4	0	2
REDD_P_DWESMT-Desc-Line	24039	Driveway easement description and leader line-Line	4	0	2
REDD_P_DWESMT-Pnt#-Cell	24040	Driveway easement point # text and leader line-Cell	4	0	2
REDD_P_DWESMT-Pnt#-Line	24041	Driveway easement point # text and leader line-Line	4	0	2
REQD_P_PESMT-Desc-Cell	24042	Permanent easement description and leader line-Cell	2	0	2
REQD_P_PESMT-Desc-Line	24043	Permanent easement description and leader line-Line	2	0	2
REQD_P_PESMT-Pnt#-Cell	24044	Permanent easement point # text and leader line-Cell	2	0	2
REQD_P_PESMT-Pnt#-Line	24045	Permanent easement point # text and leader line-Line	2	0	2
REQD_P_REQD-RW-Desc-Cell	24046	Required R/W description and leader line-Cell	3	0	3
REQD_P_REQD-RW-Desc-Line	24047	Required R/W description and leader line-Line	3	0	3
REQD_P_REQD-RW-Pnt#-Cell	24048	Required R/W point # text and leader line-Cell	3	0	2
REQD_P_REQD-RW-Pnt#-Line	24049	Required R/W point # text and leader line-Line	3	0	2
REQD_P_TESMT-Desc-Cell	24050	Temporary easement description and leader line-Cell	2	0	2
REQD_P_TESMT-Desc-Line	24051	Temporary easement description and leader line-Line	2	0	2
REQD_P_TESMT-Pnt#-Line	24052	Temporaty easement point # text and leader line-Line	2	0	2
REQD_P_North-East-Coord-Label-Cell	24053	Northing / Easting coordinate label-Cell	0	0	2
REQD_P_North-East-Coord-Label-Line	24054	Northing / Easting coordinate label-Line	0	0	2
End proposed REQD levels.					
Begin proposed RWTB levels.					
RWTB_P_Text	25000	Right of Way and Easement Tables	2	2	0
RWTB_P_Misc	25001	Miscellaneous Designer notes **(This level does not plot!)**	0	0	0
RWTB_P_Cell	25002	Right of Way and Easement Tables-Cell	2	2	0
RWTB_P_Line	25003	Right of Way and Easement Tables-Line	2	2	0
End proposed RWTB levels.					

Level Name	Level Number	Level Description	ByLevel Color	ByLevel Style	ByLevel Weight
Begin existing SGNL levels.					
SGNL_E_Sht_Dev-Begin-End-Proj	26000	Begin / End Project	4	0	2
SGNL_E_Sht_Dev-Road	26001	Existing Road	5	2	0
SGNL_E_Sht_Dev-RouteName	26002	Road Name Route #	4	0	2
SGNL_E_Sht_Dev-RW	26003	Existing R/W	7	7	2
SGNL_E_Sht_Dev-Sidewalk	26004	Sidewalk (Existing)	7	2	0
SGNL_E_Signal-Conduit-and-Pullbox	26005	Conduit and pullboxes	11	2	0
SGNL_E_Signal-Controller	26006	Controller	11	2	0
SGNL_E_Signal-Signal	26007	Signal (Poles, Span Wire, Heads, Loops Notes)	11	2	0
SGNL_E_Signal-Text	26008	Signal Notes	11	0	0
SGNL_E_Signal-AerialFiberComm	26009	Aerial fiber lines-Line	6	FOAR-EX	2
SGNL_E_Signal-UndergroundFiber	26010	Underground fiber lines-Line	6	FODB-EX	2
SGNL_E_Signal-BridgeAttachedFiber-Line	26011	Bridge attached fiber lines-Line	6	FODB-EX	2
SGNL_E_Signal-Pvmt-Marking-FOBR-Line	26012	Existing Signal Pavement markings FOBR Diamond	0	FOBR-EX	2
		Skip-Line-Line			
SGNL_E_Signal-Pvmt-Marking-FODB-Line	26013	Existing Signal Pavement markings FODB Open Rectangle	0	FODB-EX	2
		Skip-Line-Line			
SGNL_E_Signal-Pvmt-Marking-FOBR-Cell	26014	Existing Signal Pavement markings FOBR Diamond	0	0	2
		Skip-Line-Cell			
SGNL_E_Signal-Pvmt-Marking-FODB-Cell	26015	Existing Signal Pavement markings FODB Open Rectangle	0	0	2
		Skip-Line-Cell			
SGNL_E_Signal-Pvmt-Marking-FOBR-Text	26016	Existing Signal Pavement markings FOBR Diamond	0	0	2
		Skip-Line-Text			
SGNL_E_Signal-Pvmt-Marking-FODB-Text	26017	Existing Signal Pavement markings FODB Open Rectangle	0	0	2
		Skip-Line-Cell			
End existing SGNL levels.					
Begin proposed SGNL levels.					
SGNL_P_Signal-Comm-Only-Conduit	27000	Communication Only Conduits	52	0	2
SGNL_P_Signal-Comm-Only-Pullbox	27001	Communication Only Pullboxes (TP 4 & 5)	52	0	1
SGNL_P_Signal-Control-Cabinet	27002	Control Cabinet	0	0	1
SGNL_P_Signal-Head-and-Street-Name-Text	27003	Signal Heads, Pedestrian Heads,&Overhead Street Names	2	0	2
SGNL_P_Signal-Loop	27004	Loops	0	0	2
SGNL_P_Signal-Loop-lead-In	27005	Loop lead-In	0	0	2
SGNL_P_Signal-Mast-Arms	27006	Mast Arms	3	0	2

Level Name	Level Number	Level Description	ByLevel Color	ByLevel Style	ByLevel Weight
SGNL_P_Signal-Pedestrian-Pedestal-Pole	27007	Pedestrian Pedestal Poles	2	0	2
SGNL_P_Signal-Shared-Signal-and-Comm-Conduit	27008	Shared Signal & Comm. Conduits	0	0	2
SGNL_P_Signal-Shared-Signal-and-Comm-Pullbox	27009	Shared Signal & Comm. Pullboxes (TP 4 & 5)	0	0	1
SGNL_P_Signal-Sign	27010	Signs	0	0	2
SGNL_P_Signal-Signal-Only-Conduit	27011	Signal Only Conduits	0	0	2
SGNL_P_Signal-Signal-Only-Pullbox	27012	Signal Only Pullboxes	0	0	1
SGNL_P_Signal-Signal-Only-Pullbox-TP2	27013	Signal Only Pullboxes (TP 2)	0	0	0
SGNL_P_Signal-Signal-Pole	27014	Signal Poles	0	0	1
SGNL_P_Signal-Span-Wire	27015	Span Wire	2	0	2
SGNL_P_Signal-Text	27016	Notes, Quantities, Signs, etc…	4	0	2
SGNL_P_Misc	27017	Miscellaneous Designer notes **(This level does not plot!)**	0	0	0
SGNL_P_Signal-AerialFiber	27018	Aerial fiber lines-Line	6	FOAR-PR	3
SGNL_P_Signal-UndergroundFiber	27019	Underground fiber lines-Line	6	FODB-PR	3
SGNL_P_Signal-BridgeAttachedFiber-Line	27020	Bridge attached fiber lines-Line	6	FODB-PR	3
End proposed SGNL levels.					
Begin SHT levels.					
SHT_B_01-Cover	28000	Cover (sheet specific)	0	0	0
SHT_B_02-Index	28001	Index (sheet specific)	0	0	0
SHT_B_03-Revision-Summary	28002	Revision Summary (sheet specific)	0	0	0
SHT_B_04-General-Notes	28003	General Notes (sheet specific)	0	0	0
SHT_B_05-Typical-Sections	28004	Typical Sections (sheet specific)	0	0	0
SHT_B_06-Summary-Quantities	28005	Summary Quantities (sheet specific)	0	0	0
SHT_B_07-Quantities-Amendment	28006	Quantities Amendment (sheet specific)	0	0	0
SHT_B_08-Quantities-Construction	28007	Quantities Construction (sheet specific)	0	0	0
VOID	28008	Level not for use			
SHT_B_10-Traffic-Diagram	28009	Traffic Diagram (sheet specific)	0	0	0
SHT_B_11-Construction-Layout	28010	Construction Layout (sheet specific)	0	0	0
SHT_B_12-Misc-Maps	28011	Miscellaneous Maps (sheet specific)	0	0	0
SHT_B_13-Mainline-Plan	28012	Mainline Plan (sheet specific)	0	0	0
SHT_B_14-Crossroad-Plan	28013	Crossroad Plan (sheet specific)	0	0	0
SHT_B_15-Mainline-Profile	28014	Mainline Profile (sheet specific)	0	0	0
SHT_B_16-Crossroad-Profile	28015	Crossroad Profile (sheet specific)	0	0	0
SHT_B_17-Driveway-Profiles	28016	Driveway Profiles (sheet specific)	0	0	0
SHT_B_18-Special-Grading	28017	Special Grading (sheet specific)	0	0	0

Level Name	Level Number	Level Description	ByLevel Color	ByLevel Style	ByLevel Weight
SHT_B_19-Staging-Cross-Sections	28018	Staging Cross Sections (sheet specific)	0	0	0
SHT_B_19-Staging-Plan	28019	Staging Plan (sheet specific)	0	0	0
SHT_B_20-Staging-Details	28020	Staging Details (sheet specific)	0	0	0
SHT_B_21-Drainage-Area-Map	28021	Drainage Area Map (sheet specific)	0	0	0
SHT_B_22-Drainage-Profiles	28022	Drainage Profiles (sheet specific)	0	0	0
SHT_B_23-Cross-Sections	28023	Cross Sections (sheet specific)	0	0	0
SHT_B_24-Utility-Plans	28024	Utility Plans (sheet specific)	0	0	0
SHT_B_25-Lighting-Plans	28025	Lighting Plans (sheet specific)	0	0	0
SHT_B_26-Signing-and-Marking-Plans	28026	Signing and Marking Plans (sheet specific)	0	0	0
SHT_B_27-Signal-Plans	28027	Signal Plans (sheet specific)	0	0	0
SHT_B_28-ATMS-Plans	28028	ITS Plans (sheet specific)	0	0	0
SHT_B_29-Landscaping-Plans	28029	Landscaping Plans (sheet specific)	0	0	0
SHT_B_30-Mitigation-Plans	28030	Mitigation Plans (sheet specific)	0	0	0
SHT_B_31-Retaining-Wall-Envelope	28031	Retaining Wall Envelope (sheet specific)	0	0	0
SHT_B_32-Retaining-Wall-Plans	28032	Retaining Wall Plans (sheet specific)	0	0	0
SHT_B_33-Noise-Barrier-Envelopes	28033	Noise Barrier Envelopes (sheet specific)	0	0	0
SHT_B_34-Noise-Barrier-Plans	28034	Noise Barrier Plans (sheet specific)	0	0	0
SHT_B_35-Bridge-Plans	28035	Bridge Plans (sheet specific)	0	0	0
SHT_B_36-Bridge-Culvert-Plans	28036	Bridge Culvert Plans (sheet specific)	0	0	0
SHT_B_37-Miscellaneous-Structures	28037	Miscellaneous Structures (sheet specific)	0	0	0
SHT_B_38-Special-Construction-Detail	28038	Special Construction Detail (sheet specific)	0	0	0
SHT_B_39-Special-Culverts	28039	Special Culverts (sheet specific)	0	0	0
SHT_B_40-Construction-Details	28040	Construction Details (sheet specific)	0	0	0
SHT_B_41-Georgia-Standards	28041	Georgia Standards (sheet specific)	0	0	0
SHT_B_50-Erosion-Cover	28042	Erosion Cover (sheet specific)	0	0	0
SHT_B_51-ESPC-General-Notes	28043	ESPCP General Notes (sheet specific)	0	0	0
SHT_B_52-Erosion-Cont-Legend	28044	Erosion Cont. Legend (sheet specific)	0	0	0
SHT_B_53-ERC-Drainage-Area-Map	28045	ERC Drainage Area Map (sheet specific)	0	0	0
SHT_B_54-BMP-Location-Details	28046	BMP Location Details (sheet specific)	0	0	0
SHT_B_55-Watershed-Map-Site-Mon	28047	Watershed Map-Site Mon. (sheet specific)	0	0	0
SHT_B_56-Erosion-Construction-Detail	28048	Erosion Construction Detail (sheet specific)	0	0	0
SHT_B_CrossRoad-Text	28049	Sheet border crossroad profile title text	0	0	0
SHT_B_Drain-Text	28050	Sheet border drainage X-section title text	0	0	0

Level Name	Level Number	Level Description	ByLevel Color	ByLevel Style	ByLevel Weight
SHT_B_Grid-Elevation-Text	28051	Grid elevtion text	0	0	2
SHT_B_Grid-Major-Line	28052	Sheet border major grid line	1	0	1
SHT_B_Grid-Minor-Line	28053	Sheet border minor grid line	22	0	0
SHT_B_Grid-Offset-Text	28054	Grid offset text	0	0	2
SHT_B_Grid-Station-Text	28055	Profile Station Grid Text	0	0	2
SHT_B_Legend-Logo-Scale	28056	Sheet border legend, logo, scale bars	0	0	0
SHT_B_MainLine-Text	28057	Sheet border mainline profile title text	0	0	0
SHT_B_Major-Elevation-Tic-Line	28058	Elevation tick marks major	3	0	2
SHT_B_Major-Offset-Tic-Line	28059	X-Section Offset Tick Marks major	3	0	2
SHT_B_Major-Station-Tic-Line	28060	Profile Station Tick Marks major	3	0	2
SHT_B_Match-Lines-Line	28061	Sheet border match line lines	6	0	4
SHT_B_Match-Lines-Text	28062	Sheet border match line text	4	0	3
SHT_B_Minor-Elevation-Tic-Line	28063	Elevation tick marks minor	3	0	0
SHT_B_Minor-Offset-Tic-Line	28064	X-Section Offset Tick Marks minor	3	0	0
SHT_B_Minor-Station-Tic-Line	28065	Profile Station Tick Marks minor	3	0	0
SHT_B_Misc-NP	28066	Sheet border miscellaneous items, notes, etc. **(This level**	0	0	0
		does not plot!)			
SHT_B_Misc-P	28067	Sheet border miscellaneous items, notes, etc. (plotted)	0	0	0
SHT_B_North-Arrow	28068	Sheet border north arrow	0	0	0
SHT_B_Plot-Sub-Text	28069	Sheet border plot substitution text	0	0	0
SHT_B_Plotting-Info-Tags	28070	Sheet border plotting information tags	0	0	0
SHT_B_Right-of-Way	28071	Right-of-Way (sheet specific)	0	0	0
SHT_B_Sheet-Outline-Line	28072	Sheet border sheet outline lines	0	0	0
SHT_B_Sheet-Outline-Text	28073	Sheet border sheet outline text	0	0	0
SHT_B_Stage-Text	28074	Sheet border staging X-section title text	0	0	0
SHT_B_Title-Block	28075	Sheet border title block	0	0	0
SHT_B_Xsec-Text	28076	Sheet border earthwork X-section title text	0	0	0
SHT_P_Major-Station-Tic-Line	28077	Profile Station Tick Marks	0	0	2
SHT_P_Minor-Station-Tic-Line	28078	Profile Station Tick Marks	0	0	0
SHT_B_19-Staging-Profile	28079	Staging Profile (sheet specific)	0	0	0
SHT_B_60-Right-of-Way	28080	Right of Way (sheet specific)	0	0	0
SHT_B_44-Utility-Relocation-Plans	28081	Utility Relocation Plans (sheet specific)	0	0	0

Level Name	Level Number	Level Description	ByLevel Color	ByLevel Style	ByLevel Weight
SHT_B_Clip-Border-Cell	28082	Clip border - cell	4	0	2
SHT_B_Clip-Border-Line	28083	Clip border - line	4	0	2
SHT_B_Clip-Border-Text	28084	Clip border - text	4	0	2
SHT_B_Clip-Border-Inner-Line	28085	Plot border inner line	4	0	6
SHT_B_Plot-Border-Outer-Line	28086	Plot border outer line	2	0	0
SHT_B_Summary-Quantities-Cell	28087	Summary Quantities - cell	2	0	0
SHT_B_Summary-Quantities-Line	28088	Summary Quantities - line	2	0	0
SHT_B_Summary-Quantities-Text	28089	Summary Quantities - text	2	0	0
SHT_B_51-ESPC-General-Notes-Table-Instructions	28090	ESPCP Notes table instructions-Text **(This level does not**	0	0	0
		plot!)			
SHT_B_51-ESPC-General-Notes-Table-0	28091	ESPCP General Notes 0	0	0	0
SHT_B_51-ESPC-General-Notes-Table-2	28092	ESPCP General Notes 2	0	0	2
SHT_B_51-ESPC-General-Notes-Table-Link	28093	ESPCP General Notes Table Link	0	0	0
SHT_B_51-ESPC-General-Notes-Table-1	28094	ESPCP General Notes Table 1-Text	0	0	1
SHT_B_51-ESPC-General-Notes-Table-3	28095	ESPCP General Notes Table 3-Text	0	0	3
SHT_B_51-ESPC-General-Notes-Table-4	28096	ESPCP General Notes Table 4-Text	0	0	4
SHT_B_51-ESPC-General-Notes-Table-5	28097	ESPCP General Notes Table 5-Text	0	0	5
SHT_B_51-ESPC-General-Notes-Table-6	28098	ESPCP General Notes Table 6-Text	0	0	6
SHT_B_51-ESPC-General-Notes-Table-7	28099	ESPCP General Notes Table 7-Text	0	0	7
SHT_B_51-ESPC-General-Notes-Table-8	28100	ESPCP General Notes Table 8-Text	0	0	8
SHT_B_51-ESPC-General-Notes-Table-9	28101	ESPCP General Notes Table 9-Text	0	0	9
SHT_B_51-ESPC-General-Notes-Table-10	28102	ESPCP General Notes Table 10-Text	0	0	10
SHT_B_51-ESPC-General-Notes-0	28103	ESPCP General Notes 0-Text	0	0	0
SHT_B_51-ESPC-General-Notes-1	28104	ESPCP General Notes 1-Text	0	0	1
SHT_B_51-ESPC-General-Notes-2	28105	ESPCP General Notes 2-Text	0	0	2
SHT_B_51-ESPC-General-Notes-3	28106	ESPCP General Notes 3-Text	0	0	3
SHT_B_51-ESPC-General-Notes-4	28107	ESPCP General Notes 4-Text	0	0	4
SHT_B_51-ESPC-General-Notes-5	28108	ESPCP General Notes 5-Text	0	0	5
SHT_B_51-ESPC-General-Notes-6	28109	ESPCP General Notes 6-Text	0	0	6
SHT_B_51-ESPC-General-Notes-7	28110	ESPCP General Notes 7-Text	0	0	7
SHT_B_51-ESPC-General-Notes-8	28111	ESPCP General Notes 8-Text	0	0	8
SHT_B_51-ESPC-General-Notes-9	28112	ESPCP General Notes 9-Text	0	0	9
SHT_B_51-ESPC-General-Notes-10	28113	ESPCP General Notes 10-Text	0	0	10
SHT_B_Sheet-Grid-Points-Line	28114	Sheet border grid points-Line	7	0	10
End SHT levels.					

Level Name	Level Number	Level Description	ByLevel Color	ByLevel Style	ByLevel Weight
Begin existing SIGN levels.					
SIGN_E_Sht_Dev-Begin-End-Proj	29000	Begin / End project	**4**	**0**	**2**
SIGN_E_Sht_Dev-Road	29001	Existing road	**5**	**2**	**0**
SIGN_E_Sht_Dev-RouteName-Text	29002	Road name route #	**4**	**0**	**2**
SIGN_E_Sht_Dev-RW	29003	Existing R/W	**7**	**7**	**2**
SIGN_E_SM-Cell	29004	Signs and symbols	**12**	**0**	**0**
SIGN_E_SM-Pvmt-Marking	29005	Pavement markings	**0**	**0**	**2**
SIGN_E_SM-Pvmt-Marking-Text	29006	Pavement markings notes	**4**	**0**	**1**
SIGN_E_SM-Sign-Text	29007	Sign notes	**4**	**0**	**1**
SIGN_E_SM-Pvmt-Marking-FOBR-Line	29008	Existing Pavement markings FOBR Diamond Skip-Line	**0**	**FOBR-EX**	**2**
SIGN_E_SM-Pvmt-Marking-FODB-Line	29009	Existing Pavement markings FODB Open Rectangle	**0**	**FODB-EX**	**2**
		Skip-Line			
End existing SIGN levels.					
Begin proposed SIGN levels.					
SIGN_P_OVHD_Sign-Structure-and-Strain-Pole	30000	Sign structure and proposed strain poles	**0**	**0**	**3**
SIGN_P_OVHD_Span-Wire	30001	Span wire	**0**	**0**	**2**
SIGN_P_OVHD_Text	30002	Sign notes, leader lines, codes	**0**	**0**	**3**
SIGN_P_SM-Cell	30003	Signs and symbols	**0**	**0**	**3**
SIGN_P_SM-Markings	30004	Markings-lane lines, stop bars, crosswalks, painted islands,	**0**	**0**	**3**
		hatching, etc…			
SIGN_P_SM-Markings-Text	30005	Marking notes	**0**	**0**	**3**
SIGN_P_SM-Text	30006	Sign notes, leader lines, codes	**0**	**0**	**3**
SIGN_P_Misc	30007	Miscellaneous Designer notes **(This level does not plot!)**	**0**	**0**	**0**
SIGN_P_SM-Pvmt-Marking-FOBR-Line	30008	Proposed Pavement markings FOBR Diamond Skip-Line	**0**	**FOBR-PR**	**3**
SIGN_P_SM-Pvmt-Marking-FODB-Line	30009	Proposed Pavement markings FODB Open Rectangle	**0**	**FODB-PR**	**3**
		Skip-Line			
SIGN_P_SM-Pvmt-Marking-FOAP-Line	30010	Proposed Pavement markings FOAP-Line	**0**	**FOAP**	**3**
SIGN_P_OVHD-Cell	30011	Sign notes, leader lines, codes-Cell	**0**	**0**	**3**
SIGN_P_OVHD-Line	30012	Sign notes, leader lines, codes-Line	**0**	**0**	**3**
SIGN_P_SM-Pvmt-Marking-26-Skip-Line	30013	Proposed Pavement markings 26 Skip-Line-Line	**0**	**26-SKIP**	**3**
SIGN_P_SM-Pvmt-Marking-Yellow-Striping-Cell	30014	Proposed Pavement markings Yellow striping-Line-Cell	**4**	**0**	**3**
SIGN_P_SM-Pvmt-Marking-Yellow-Striping-Line	30015	Proposed Pavement markings Yellow striping-Line-Line	**4**	**0**	**3**
SIGN_P_SM-Pvmt-Marking-Yellow-Striping-Text	30016	Proposed Pavement markings Yellow striping-Line-Text	**4**	**0**	**2**

Level Name	Level Number	Level Description	ByLevel Color	ByLevel Style	ByLevel Weight
SIGN_P_SM-Pvmt-Marking-White-Striping-Cell	30017	Proposed Pavement markings White striping-Line-Cell	0	0	3
SIGN_P_SM-Pvmt-Marking-White-Striping-Line	30018	Proposed Pavement markings White striping-Line-Line	0	0	3
SIGN_P_SM-Pvmt-Marking-White-Striping-Text	30019	Proposed Pavement markings White striping-Line-Text	0	0	2
SIGN_P_SM-Pvmt-Marking-Yellow-Thermo-Cell	30020	Proposed Pavement markings Yellow thermoplastic	4	0	3
		striping-Line-Cell			
SIGN_P_SM-Pvmt-Marking-Yellow-Thermo-Line	30021	Proposed Pavement markings Yellow thermoplastic	4	0	3
		striping-Line-Line			
SIGN_P_SM-Pvmt-Marking-Yellow-Thermo-Text	30022	Proposed Pavement markings Yellow thermoplastic	4	0	2
		striping-Line-Text			
SIGN_P_SM-Pvmt-Marking-White-Thermo-Cell	30023	Proposed Pavement markings White thermoplastic	0	0	3
		striping-Line-Cell			
SIGN_P_SM-Pvmt-Marking-White-Thermo-Line	30024	Proposed Pavement markings White thermoplastic	0	0	3
		striping-Line-Line			
SIGN_P_SM-Pvmt-Marking-White-Thermo-Text	30025	Proposed Pavement markings White thermoplastic	0	0	2
		striping-Line-Text			
End proposed SIGN levels.					
Begin proposed STE levels.					
STE_P_DETCL-Brng-Text	31000	Detour centerline - bearings-Text	6	0	3
STE_P_DETCL-Cell	31001	Detour centerline - point symbols-Cell	6	0	4
STE_P_DETCL-Curve-Data-Text	31002	Detour centerline - curve label & data table-Text	6	0	3
STE_P_DETCL-Line	31003	Detour centerline - lines-Line	6	0	4
STE_P_DETCL-PC-PT-Sta-Ldr-Text	31004	Detour centerline - PC/PT station labels w/Flags-Text	6	0	3
STE_P_DETCL-Tic-Sta-Text	31005	Detour centerline - tic marks and sta labels-Text	6	0	4
STE_P_DETOUR-Dim	31006	Detour and travelway dimensions-Text	4	0	2
STE_P_DETOUR-Misc-Text	31007	Miscellaneous detail information-Text	4	0	2
STE_P_DETOUR-Super-Label-Text	31008	Detour superelevation labels-Text	4	0	2
STE_P_DETOUR-Text	31009	Detour name and centerline label (CL)-Text	4	0	2
STE_P_EROCTRL-Baled-Straw	31010	Baled straw-Line	0	0	2
STE_P_EROCTRL-Const-Entrance	31011	Construction entrances-Line	0	0	2

Level Name	Level Number	Level Description	ByLevel Color	ByLevel Style	ByLevel Weight
STE_P_EROCTRL-Ditch-Chk-Baled-Straw	31012	Ditch checks - baled straw-Line	0	0	2
STE_P_EROCTRL-Ditch-Chk-Silt-Fence-Type-A	31013	Ditch checks - silt fence Type A-Line	0	0	2
STE_P_EROCTRL-Ditch-Chk-Silt-Fence-Type-B	31014	Ditch checks - silt fence Type B-Line	0	0	2
STE_P_EROCTRL-Ditch-Chk-Silt-Fence-Type-C	31015	Ditch checks - silt fence Type C-Line	0	0	2
STE_P_EROCTRL-Ditch-Chk-Temp-Rip-Rap	31016	Ditch checks - temporary rip rap-Line	0	0	2
STE_P_EROCTRL-Ditch-Protect-Bitum-Rov	31017	Ditch protection - bituminous roving-Line	4	0	2
STE_P_EROCTRL-Ditch-Protect-Mat-Blanket	31018	Ditch protection - mats/blankets-Line	4	0	2
STE_P_EROCTRL-Diver-Chanl	31019	Diversion channels-Line	0	0	2
STE_P_EROCTRL-Gen-Eros-Ctrl-Text	31020	General erosion control notes and symbols per stage-Text	0	0	2
STE_P_EROCTRL-Inlet-Sed-Trap	31021	Inlet sediment traps-Line	0	0	2
STE_P_EROCTRL-Silt-Ctrl-Gate	31022	Silt control gates-Line	0	0	2
STE_P_EROCTRL-Silt-Fence-Type-A	31023	Silt fence - Type A-Line	0	0	2
STE_P_EROCTRL-Silt-Fence-Type-B	31024	Silt fence - Type B-Line	0	0	2
STE_P_EROCTRL-Silt-Fence-Type-C	31025	Silt fence - Type C-Line	0	0	2
STE_P_EROCTRL-Silt-Reten-Barrier	31026	Silt retention barrier (floating or staked)-Line	0	0	2
STE_P_EROCTRL-Slope-Stabil	31027	Slope stabilization mats/blankets/geogrid-Line	0	0	2
STE_P_EROCTRL-Temp-Earth-Berm	31028	Temporary earth berm-Line	0	0	2
STE_P_EROCTRL-Temp-Pipe-Slope-Drain	31029	Temporary pipe slope drains-Line	0	0	2
STE_P_STGD-Const-Limit	31030	Staged const. details - construction Limits-Line	0	0	2
STE_P_STGD-Current-Stage-Hatch	31031	Staged const. details - current stage hatching (const. & removal)-Line	0	0	1
STE_P_STGD-Current-Stage-Text	31032	Staged const. details - current stage labels and travelway dimensions-Text	0	0	2
STE_P_STGD-Misc	31033	Staged const. details - miscellaneous	0	0	2
STE_P_STGD-Narrative-Text	31034	Staged const. details - sequence of construction narrative -Text	0	0	3
STE_P_STGD-Temp-Barrier	31035	Staged const. details - temp. barrier/barricades-Line	0	0	3
STE_P_STGD-Temp-Drain-Struct	31036	Staged const. details - temp. drainage structures-Line	0	0	0
STE_P_STGD-Temp-Drain-Struct-Text	31037	Staged const. details - temp. drainage structures - descriptions-Text	0	0	2
STE_P_STGD-Temp-Pvmt-Widen	31038	Staged const. details - temp. pavement/widening-Line	0	0	2
STE_P_STGD-Traf-Flow-Arrow	31039	Staged const. details - traffic flow arrows and edge of travelway-Line	0	0	3
STE_P_Misc	31040	Miscellaneous Designer notes **(This level does not plot!)**	0	0	0

Level Name	Level Number	Level Description	ByLevel Color	ByLevel Style	ByLevel Weight
STE_P_STGD-Current-Stage-Hatch-Removal	31041	To be removed cross hatching-Line	3	1	0
STE_P_STGD-Current-Stage-Hatch-Perm-Pvmt	31042	Permanent pavement hatching-Line	4	3	0
STE_P_STGD-Current-Stage-Hatch-Conc-Median	31043	Concrete median hatching-Line	1	4	0
STE_P_STGD-Current-Stage-Hatch-Mill-Overlay	31044	Mill and Overlay hatching-Line	5	5	0
STE_P_STGD-Current-Stage-Hatch-Temp-Pvmt	31045	Temporary pavement hatching-Line	2	2	0
VOID	31046	Level not for use			
VOID	31047	Level not for use			
VOID	31048	Level not for use			
VOID	31049	Level not for use			
STE_P_EROCTRL-A	31050	Erosion Control Linestyle A-Line	4	A	2
STE_P_EROCTRL-B	31051	Erosion Control Linestyle B-Line	4	B	2
STE_P_EROCTRL-Be	31052	Erosion Control Linestyle Be-Line	4	Be	2
STE_P_EROCTRL-C	31053	Erosion Control Linestyle C-Line	4	C	2
STE_P_EROCTRL-Ch-Br	31054	Erosion Control Linestyle Ch-Br (Bituminous Treated	4	Ch-Br-20	2
		Roving)-Line			
STE_P_EROCTRL-Ch-C	31055	Erosion Control Linestyle Ch-C (Channel Concrete)-Line	4	Ch-C-20	2
STE_P_EROCTRL-Ch-PSRM	31056	Erosion Control Linestyle Ch-PSRM (Channel Perm Soil	4	Ch-PSRM	2
		Rein Mat)-Line			
STE_P_EROCTRL-Ch-Rp1	31057	Erosion Control Linestyle Ch-Rp1 (Channel Rip Rap	4	Ch-Rp1	2
		Type 1)-Line			
STE_P_EROCTRL-Ch-Rp3	31058	Erosion Control Linestyle Ch-Rp3 (Channel Rip Rap	4	Ch-Rp3	2
		Type 3)-Line			
STE_P_EROCTRL-Ch-TRM1	31059	Erosion Control Linestyle Ch-TRM1-Line	4	Ch-TRM1-20	2
STE_P_EROCTRL-Ch-TRM2	31060	Erosion Control Linestyle Ch-TRM2-Line	4	Ch-TRM2-20	2
STE_P_EROCTRL-Ch-V	31061	Erosion Control Linestyle Ch-V-Line	4	Ch-V	2
STE_P_EROCTRL-Di	31062	Erosion Control Linestyle Di (Diversion Channel)-Line	4	Di	2
STE_P_EROCTRL-Dc-A	31063	Erosion Control Linestyle Dc-A (Diversion Channel Type A)	4	Dc-A	2
		-Line			
STE_P_EROCTRL-Dc-B	31064	Erosion Control Linestyle Dc-B (Diversion Channel Type B)	4	Dc-B	2
		-Line			
STE_P_EROCTRL-Dc-C	31065	Erosion Control Linestyle Dc-C (Diversion Channel Type C)	4	Dc-C	2
		-Line			
STE_P_EROCTRL-Dn1	31066	Erosion Control Linestyle Dn1 (Down Drain Flexible)-Line	4	Dn1	2

Level Name	Level Number	Level Description	ByLevel Color	ByLevel Style	ByLevel Weight
STE_P_EROCTRL-Dn2-A	31067	Erosion Control Linestyle Dn2-A (Down Drain Concrete)	4	Dn2-20	2
		-Line			
STE_P_EROCTRL-Dn2-B	31068	Erosion Control Linestyle Dn2-B (Down Drain Concrete)	4	Dn2B-20	2
		-Line			
STE_P_EROCTRL-Dn2-1	31069	Erosion Control Linestyle Dn2-1 (Down Drain Conc. Type 1)	4	Dn21	2
		-Line			
STE_P_EROCTRL-Dn2-2	31070	Erosion Control Linestyle Dn2-2 (Down Drain Conc. Type 2)	4	Dn22	2
		-Line			
STE_P_EROCTRL-Dn3	31071	Erosion Control Linestyle Dn3 (Down Drain Metal)-Line	4	Dn3	2
STE_P_EROCTRL-Ds1	31072	Erosion Control Linestyle Ds1 (Temporary Mulch)-Line	4	Ds1	2
STE_P_EROCTRL-Ds2	31073	Erosion Control Linestyle Ds3 (Temporary Grassing)-Line	4	Ds2	2
STE_P_EROCTRL-Fe	31074	Erosion Control Linestyle Fe (Fence)-Line	4	Fe	2
STE_P_EROCTRL-Rdc	31075	Erosion Control Linestyle Rdc (Rip Rap Check Dams)-Line	4	Rdc	2
STE_P_EROCTRL-Ps	31076	Erosion Control Linestyle Ps (Permanent Soil Reinf. Mat)	4	PSRM	2
STE_P_EROCTRL-S	31077	Erosion Control Linestyle S-Line	4	S	2
STE_P_EROCTRL-Sb	31078	Erosion Control Linestyle Sb (Silt Retention Barrier)-Line	4	Sb	2
STE_P_EROCTRL-SbF	31079	Erosion Control Linestyle SbF (Silt Ret. Barrier Floating)	4	Sb-F	2
		-Line			
STE_P_EROCTRL-SbS	31080	Erosion Control Linestyle SbS (Silt Ret. Barrier Stacked)	4	Sb-S	2
		-Line			
STE_P_EROCTRL-Sd1-A	31081	Erosion Control Linestyle Sd1-A (Silt Fence Type A)-Line	4	Sd1-A	2
STE_P_EROCTRL-Sd1-B	31082	Erosion Control Linestyle Sd1-B (Silt Fence Type B)-Line	4	Sd1-B	2
STE_P_EROCTRL-Sd1-Bb	31083	Erosion Control Linestyle Sd1-Bb (Brush Barrier)-Line	4	Sd1-Bb	2
STE_P_EROCTRL-Sd1-C	31084	Erosion Control Linestyle Sd1-C (Silt Fence Type C)-Line	4	Sd1-C	2
STE_P_EROCTRL-Sd1-Hb	31085	Erosion Control Linestyle Sd1-Hb (Sediment Barrier)-Line	4	Sd1-Hb	2
STE_P_EROCTRL-Su	31086	Erosion Control Linestyle Su (Serrated Slopes)-Line	4	Su	2
STE_P_EROCTRL-T	31087	Erosion Control Linestyle T-Line	4	T	2
STE_P_Temporary-Sediment-Basin-Line	31088	Temporary Sediment basin lines-Line	4	0	2
STE_P_Temporary-Sediment-Basin-Pnt-Symbol	31089	Temporary Sediment basins point symbol-Cell	0	0	0
STE_P_Temporary-Sediment-Basin-Pnt-Text	31090	Temporary Sediment basins point # text-Text	0	0	0
STE_P_Temporary-Sediment-Basin-Text	31091	Temporary Sediment basin description-Text	4	0	2
STE_P_EROCTRL-Ditch-Chk-Fabric	31092	Ditch Checks - fabric-Line	0	0	2
STE_P_DETCL-PC-PT-Sta-Ldr-Cell	31093	Detour centerline - PC/PT station labels w/Flags-Cell	6	0	3
STE_P_DETCL-PC-PT-Sta-Ldr-Line	31094	Detour centerline - PC/PT station labels w/Flags-Line	6	0	3
STE_P_DETCL-Tic-Sta-Line	31095	Detour centerline - tic marks and sta labels-Line	6	0	4

Level Name	Level Number	Level Description	ByLevel Color	ByLevel Style	ByLevel Weight
STE_P_EROCTRL-Ch-TRM-1-Line	31096	Erosion Control Linestyle TRM-1 (Temporary Soil Rein	4	TRM-1	2
		Mat 0-2 psf)-Line			
STE_P_EROCTRL-Ch-TRM-2-Line	31097	Erosion Control Linestyle TRM-2 (Temporary Soil Rein	4	TRM-2	2
		Mat 0-4 psf)-Line			
STE_P_EROCTRL-Ch-TRM-3-Line	31098	Erosion Control Linestyle TRM-3 (Temporary Soil Rein	4	TRM-3	2
		Mat 0-6 psf)-Line			
STE_P_EROCTRL-Ch-TRM-4-Line	31099	Erosion Control Linestyle TRM-4 (Temporary Soil Rein	4	TRM-4	2
		Mat 0-8 psf)-Line			
STE_P_EROCTRL-Ch-TRM-5-Line	31100	Erosion Control Linestyle TRM-5 (Temporary Soil Rein	4	TRM-5	2
		Mat 0-10 psf)-Line			
STE_P_EROCTRL-Ch-TRM-6-Line	31101	Erosion Control Linestyle TRM-6 (Temporary Soil Rein	4	TRM-6	2
		Mat 0-12 psf)-Line			
STE_P_EROCTRL-Ds3-Line	31102	Erosion Control Linestyle Ds3 (Permanent Grassing)-Line	4	Ds3	2
End proposed STE levels.					
Begin existing TOPO levels.					
TOPO_E_DADB-Cell	32000	Dam, toe point symbol, # text, description, elevation-Cell	11	2	0
TOPO_E_DADB-Line	32001	*K167* Dam, toe line-Line	11	2	0
TOPO_E_DADB-Text	32002	Dam, toe line description-Text	11	0	0
TOPO_E_DCB-Cell	32003	*K65* Single catch basin existing point symbol, # text,	1	2	0
		description, elevation-Cell			
TOPO_E_DCB-Line	32004	Single catch basin existing point cell-Line	1	2	0
TOPO_E_DCB-Text	32005	Single catch basin existing description (Elevation, type,	1	0	0
		size, etc.)-Text			
		Photogrammetric mapping codes are shown in *italics* in the			
		description field for topography levels. These codes are for			
		use by the Department's Photogrammetry Office **ONLY**.			

Level Name	Level Number	Level Description	ByLevel Color	ByLevel Style	ByLevel Weight
TOPO_E_DCEF-Cell	32006	Culvert end, F/L point symbol, # text, description, elevation	1	2	0
		-Cell			
TOPO_E_DCEF-Line	32007	Culvert end, F/L cell-Line	1	2	0
TOPO_E_DCEF-Text	32008	Culvert end, F/L line description (Elevation, type, size, etc.)	1	0	0
		-Text			
TOPO_E_DCWE-Cell	32009	Culvert, wingwall end point symbol, # text, description,	1	2	0
		elevation-Cell			
TOPO_E_DCWE-Line	32010	Culvert, wingwall end line/cell-Line	1	2	0
TOPO_E_DCWE-Text	32011	Culvert, wingwall end line description (Elevation, type, size,	1	0	0
		etc.)-Text			
TOPO_E_DDCB-Cell	32012	Double catch basin existing point symbol, # text,	1	2	0
		description, elevation-Cell			
TOPO_E_DDCB-Line	32013	Double catch basin existing point cell-Line	1	2	0
TOPO_E_DDCB-Text	32014	Double catch basin existing description (Elevation, type,	1	0	0
		size, etc.)-Text			
TOPO_E_DDI-Cell	32015	*K68a* Drop inlet, top, existing point symbol, # text,	1	2	0
		description, elevation-Cell			
TOPO_E_DDI-Line	32016	Drop inlet, top, existing cell-Line	1	2	0
TOPO_E_DDI-Text	32017	Drop inlet, top, existing description (Elevation, type, size,	1	0	0
		etc.)-Text			
TOPO_E_DDL-Cell	32018	Drain lines, existing point symbol, # text, description,	1	2	0
		elevation-Cell			
TOPO_E_DDL-Line	32019	Drain lines, existing-Line	1	2	0
TOPO_E_DDL-Text	32020	Drain lines, existing line description (Elevation, type, size,	1	0	0
		etc.)-Text			
TOPO_E_DDT-Cell	32021	Dam, top point symbol, # text, description, elevation-Cell	6	0	0
TOPO_E_DDT-Line	32022	*K28* Dam, top line-Line	6	0	1
TOPO_E_DDT-Text	32023	Dam, top line description-Text	6	0	0
TOPO_E_DDT-Cell	32021	Dam, top point symbol, # text, description, elevation-Cell	6	0	0
TOPO_E_DDT-Line	32022	*K28* Dam, top line-Line	6	0	1
TOPO_E_DDT-Text	32023	Dam, top line description-Text	6	0	0
		Photogrammetric mapping codes are shown in *italics* in the			
		description field for topography levels. These codes are for			
		use by the Department's Photogrammetry Office **ONLY**.			

Level Name	Level Number	Level Description	ByLevel Color	ByLevel Style	ByLevel Weight
TOPO_E_DEW-Cell	32024	Edge of water, existing point symbol, # text, description,	1	0	0
		elevation-Cell			
TOPO_E_DEW-Line	32025	Edge of water, existing line-Line	1	3	4
TOPO_E_DEW-Text	32026	Edge of water, existing line description (Elevation, type,	1	0	0
		size, etc.)-Text			
TOPO_E_DHWE-Cell	32027	Head wall, end, existing point symbol, # text, description,	1	2	0
		elevation-Cell			
TOPO_E_DHWE-Line	32028	Head wall, end, existing cell-Line	1	2	0
TOPO_E_DHWE-Text	32029	Head wall, end, existing line description (Elevation, type,	1	0	0
		size, etc.)-Text			
TOPO_E_DHWM-Cell	32030	High water mark, existing point symbol, # text, description,	1	2	0
		elevation-Cell			
TOPO_E_DHWM-Line	32031	High water mark, existing-Line	1	2	0
TOPO_E_DHWM-Text	32032	High water mark, existing line description (Elevation, type,	1	0	0
		size, etc.)-Text			
TOPO_E_DJB-Cell	32033	Junction box, top, existing point symbol, # text, description,	1	2	0
		elevation-Cell			
TOPO_E_DJB-Line	32034	Junction box, top, existing cell-Line	1	2	0
TOPO_E_DJB-Text	32035	Junction box, top, existing line description (Elevation, type,	1	0	0
		size, etc.)-Text			
TOPO_E_DMISC-Cell	32036	Misc. drainage feature, existing point symbol, # text,	1	2	0
		description, elevation-Cell			
TOPO_E_DMISC-Line	32037	Misc. drainage feature, existing line-Line	1	2	0
TOPO_E_DMISC-Text	32038	Misc. drainage feature, existing line description (Elevation,	1	0	0
		type, size, etc.)-Text			
TOPO_E_DOBSC-Cell	32039	Obscured area-Cell	3	3	4
TOPO_E_DOBSC-Line	32040	Obscured area-Line	3	3	4
TOPO_E_DOBSC-Text	32041	Obscured area-Text	3	0	0
TOPO_E_DPC-Cell	32042	Drainage pipe, F/L, Concrete-Cell	1	6	0
TOPO_E_DPC-Line	32043	Drainage pipe, F/L, Concrete-Line	1	6	0
TOPO_E_DPC-Text	32044	Drainage pipe, F/L, Concrete-Text	1	0	0
		Photogrammetric mapping codes are shown in *italics* in the			
		description field for topography levels. These codes are for			
		use by the Department's Photogrammetry Office **ONLY**.			

Level Name	Level Number	Level Description	ByLevel Color	ByLevel Style	ByLevel Weight
TOPO_E_DPD-Cell	32045	Paved ditch, existing point symbol, # text, description,	7	3	0
		elevation-Cell			
TOPO_E_DPD-Line	32046	*K63* Paved ditch, existing-Line	7	3	0
TOPO_E_DPD-Text	32047	Paved ditch, existing line description (Elevation, type, size,	7	0	0
		etc.)-Text			
TOPO_E_DPM-Cell	32048	Drainage pipe, F/L, Metal-Cell	1	6	0
TOPO_E_DPM-Line	32049	Drainage pipe, F/L, Metal-Line	1	6	0
TOPO_E_DPM-Text	32050	Drainage pipe, F/L, Metal-Text	1	0	0
TOPO_E_DPP-Cell	32051	Drainage pipe, F/L, Plastic-Cell	1	6	0
TOPO_E_DPP-Line	32052	Drainage pipe, F/L, Plastic-Line	1	6	0
TOPO_E_DPP-Text	32053	Drainage pipe, F/L, Plastic-Text	1	0	0
TOPO_E_DSB-Cell	32054	Stream bank top, existing point symbol, # text, description,	1	2	0
		elevation-Cell			
TOPO_E_DSB-Line	32055	Stream bank top, existing line-Line	1	2	0
TOPO_E_DSB-Text	32056	Stream bank top, existing line description (Elevation, type,	1	0	0
		size, etc.)-Text			
TOPO_E_DSC-Cell	32057	Stream center F/L, existing point symbol, # text,	1	6	0
		description, elevation-Cell			
TOPO_E_DSC-Line	32058	Stream center F/L, existing line-Line	1	6	0
TOPO_E_DSC-Text	32059	Stream center F/L, existing line description (Elevation, type,	1	0	0
		size, etc.)-Text			
TOPO_E_DSE-Cell	32060	Stream edge, existing point symbol, # text, description,	1	3	0
		elevation-Cell			
TOPO_E_DSE-Line	32061	Stream edge, existing line-Line	1	3	4
TOPO_E_DSE-Text	32062	Stream edge, existing line description (Elevation, type, size,	1	0	0
		etc.)-Text			
TOPO_E_DSPURDK-Cell	32063	Spur dike, existing point symbol, # text, description,	11	2	0
		elevation-Cell			
TOPO_E_DSPURDK-Line	32064	Spur dike, existing line-Line	11	2	0
TOPO_E_DSPURDK-Text	32065	Spur dike, existing line description (Elevation, type, size,	11	0	0
		etc.)-Text			
		Photogrammetric mapping codes are shown in *italics* in the			
		description field for topography levels. These codes are for			
		use by the Department's Photogrammetry Office **ONLY**.			

Level Name	Level Number	Level Description	ByLevel Color	ByLevel Style	ByLevel Weight
TOPO_E_DSTC-Cell	32066	Septic tank, existing point symbol, # text, description,	2	0	1
		elevation-Cell			
TOPO_E_DSTC-Line	32067	Septic tank, existing-Line	2	0	2
TOPO_E_DSTC-Text	32068	Septic tank, existing line description (Elevation, type, size,	2	0	2
		etc.)-Text			
TOPO_E_DSWE-Cell	32069	*K54* Swamp edge, existing point symbol, # text,	1	2	0
		description, elevation-Cell			
TOPO_E_DSWE-Line	32070	Swamp edge, existing line-Line	1	2	0
TOPO_E_DSWE-Text	32071	Swamp edge, existing line description (Elevation, type, size,	1	0	0
		etc.)-Text			
TOPO_E_DWB-Cell	32072	Wetland boundary-Cell	0	0	0
TOPO_E_DWB-Line	32073	Wetland boundary-Line	0	0	0
TOPO_E_DWB-Text	32074	Wetland boundary-Text	0	0	0
TOPO_E_DWE-Cell	32075	Top of water elevations, existing point symbol, # text,	1	2	0
		description, elevation-Cell			
TOPO_E_DWE-Line	32076	Top of water elevations, existing line-Line	1	2	0
TOPO_E_DWE-Text	32077	K59 Top of water elevations, existing line description	1	0	0
		(Elevation, type, size, etc.)-Text			
TOPO_E_MDITCHFL-Cell	32078	Map ditch flow line, existing point symbol, # text,	7	6	0
		description, elevation-Cell			
TOPO_E_MDITCHFL-Line	32079	*K43* Map ditch flow line, existing-Line	7	6	0
TOPO_E_MDITCHFL-Text	32080	Map ditch flow line, existing line description (Elevation, type,	7	0	0
		size, etc.)-Text			
TOPO_E_MISC-Cell	32081	Miscellaneous, existing point symbol, # text, description,	0	2	0
		elevation-Cell			
TOPO_E_MISC-Line	32082	Miscellaneous, existing-Line	0	2	0
TOPO_E_MISC-Text	32083	Miscellaneous, existing line description	0	0	0
		(Elevation, type, size, etc.)-Text			
		Photogrammetric mapping codes are shown in *italics* in the			
		description field for topography levels. These codes are for			
		use by the Department's Photogrammetry Office **ONLY**.			

Level Name	Level Number	Level Description	ByLevel Color	ByLevel Style	ByLevel Weight
TOPO_E_MJLL-Cell	32084	Mapping job limit line, existing point symbol, # text,	5	0	0
		description, elevation-Cell			
TOPO_E_MJLL-Line	32085	*K88b K150* Mapping job limit line, existing-Line	5	0	0
TOPO_E_MJLL-Text	32086	Mapping job limit line, existing line description (Elevation,	5	0	0
		type, size, etc.)-Text			
TOPO_E_MOBSC-Cell	32087	Mapping obscure area, existing point symbol, # text,	3	3	4
		description, elevation-Cell			
TOPO_E_MOBSC-Line	32088	*K159* Mapping obscure area, existing-Line	3	3	4
TOPO_E_MOBSC-Text	32089	Mapping obscure area, existing line description (Elevation,	3	0	0
		type, size, etc.)-Text			
TOPO_E_MPCKGRD-Cell	32090	Map check ground-Cell	3	0	0
TOPO_E_MPCKGRD-Line	32091	Map check ground-Line	3	0	0
TOPO_E_MPCKGRD-Text	32092	Map check ground-Text	3	0	0
TOPO_E_MPCKPAV-Cell	32093	Map check pavement-Cell	7	0	0
TOPO_E_MPCKPAV-Line	32094	Map check pavement-Line	7	0	0
TOPO_E_MPCKPAV-Text	32095	Map check pavement-Text	7	0	0
TOPO_E_MSEWLINE-Cell	32096	Map SEW line, existing point symbol, # text, description,	0	0	0
		elevation-Cell			
TOPO_E_MSEWLINE-Line	32097	*K157* Map SEW line, existing-Line	0	3	0
TOPO_E_MSEWLINE-Text	32098	Map SEW line, existing line description (Elevation, type,	0	0	0
		size, etc.)-Text			
TOPO_E_SBNCHMK-Cell	32099	Bench mark, point symbol-Cell	14	2	0
TOPO_E_SBNCHMK-Pnt#-Text	32100	Bench mark, point # text, description, elevation-Text	14	0	0
TOPO_E_SBNCHMK-Text	32101	Bench mark, point information-Text	14	0	0
TOPO_E_SCCHK-Cell	32102	Control re-shot for check-Cell	14	0	0
TOPO_E_SCCHK-Line	32103	Control re-shot for check-Line	14	2	0
TOPO_E_SCCHK-Text	32104	Control re-shot for check-Text	14	0	0
		Photogrammetric mapping codes are shown in *italics* in the			
		description field for topography levels. These codes are for			
		use by the Department's Photogrammetry Office **ONLY**.			

Level Name	Level Number	Level Description	ByLevel Color	ByLevel Style	ByLevel Weight
TOPO_E_SDCD-Cell	32105	District survey control delta symbol-Cell	14	2	0
TOPO_E_SDCD-Line	32106	District survey control line (lines plot under another feature	14	2	0
		code)-Line			
TOPO_E_SDCD-Line-Text	32107	District survey control line description-Text	14	0	0
TOPO_E_SDCD-Pnt#-Text	32108	District survey control point # text, description, point	14	0	0
		elevation-Text			
TOPO_E_SLCD-Cell	32109	Location survey control delta symbol-Cell	14	2	0
TOPO_E_SLCD-Line	32110	Location survey control line-Line	14	2	0
TOPO_E_SLCD-Line-Text	32111	Location survey control line description-Text	14	0	0
TOPO_E_SLCD-Pnt#-Text	32112	Location survey control point # text, description, point	14	0	0
		elevation-Text			
TOPO_E_SLCM-Cell	32113	Location control monument, point symbol-Cell	14	2	0
TOPO_E_SLCM-Line	32114	Location control monument-Line	14	2	0
TOPO_E_SLCM-Pnt#-Text	32115	Location control monument, point # text, description,	14	0	0
		elevation-Text			
TOPO_E_SLCM-Text	32116	Location control monument, point information-Text	14	0	0
TOPO_E_SNGSCM-Cell	32117	NGS control monument, point symbol-Cell	14	2	0
TOPO_E_SNGSCM-Pnt#-Text	32118	NGS control monument, point # text, description, elevation	14	0	0
		-Text			
TOPO_E_SNGSCM-Text	32119	NGS control monument, point information-Text	14	0	0
TOPO_E_TAC-Cell	32120	Curb, asphalt, existing point symbol, # text, description,	5	2	0
		elevation-Cell			
TOPO_E_TAC-Line	32121	Curb, asphalt, existing line-Line	5	2	0
TOPO_E_TAC-Text	32122	Curb, asphalt, existing line description-Text	5	0	0
TOPO_E_TBAS-Cell	32123	Bridge approach slab, edge, existing point symbol, # text,	15	2	0
		description, elevation-Cell			
TOPO_E_TBAS-Line	32124	Bridge approach slab, edge, existing line-Line	15	2	0
TOPO_E_TBAS-Text	32125	Bridge approach slab, edge, existing line description-Text	15	0	0
		Photogrammetric mapping codes are shown in *italics* in the			
		description field for topography levels. These codes are for			
		use by the Department's Photogrammetry Office **ONLY**.			

Level Name	Level Number	Level Description	ByLevel Color	ByLevel Style	ByLevel Weight
TOPO_E_TBCAP-Cell	32126	Bridge cap, existing point symbol, # text, description,	14	2	0
		elevation-Cell			
TOPO_E_TBCAP-Line	32127	Bridge cap, existing line-Line	14	2	0
TOPO_E_TBCAP-Text	32128	Bridge cap, existing line description-Text	14	0	0
TOPO_E_TBC-Cell	32129	Brick column, existing point symbol, # text, description,	7	2	0
		elevation-Cell			
TOPO_E_TBC-Line	32130	Brick column, existing-Line	7	2	0
TOPO_E_TBC-Text	32131	Brick column, existing line description (Elevation, type, size,	7	0	0
		etc.)-Text			
TOPO_E_TBCL-Cell	32132	Bridge column (corner), existing point symbol, # text,	14	2	0
		description, elevation-Cell			
TOPO_E_TBCL-Line	32133	Bridge column (corner), existing line/cell-Line	14	2	0
TOPO_E_TBCL-Text	32134	Bridge column (corner), existing line description-Text	14	0	0
TOPO_E_TBGL-Cell	32135	Bridge gutter line, existing point symbol, # text, description,	15	2	0
		elevation-Cell			
TOPO_E_TBGL-Line	32136	Bridge gutter line, existing line-Line	15	2	0
TOPO_E_TBGL-Text	32137	Bridge gutter line, existing line description-Text	4	0	0
TOPO_E_TBLD-Cell	32138	Building corner, existing point symbol, # text, description,	0	2	0
		elevation-Cell			
TOPO_E_TBLD-Line	32139	*K18b K18c* Building corner, existing line-Line	0	2	0
TOPO_E_TBLD-Text	32140	Building corner, existing line description-Text	0	0	0
TOPO_E_TBLDRL-Cell	32141	Building roof line corner, existing point symbol, # text,	0	2	0
		description, elevation-Cell			
TOPO_E_TBLDRL-Line	32142	Building roof line corner, existing line-Line	0	2	0
TOPO_E_TBLDRL-Text	32143	Building roof line corner, existing line description-Text	0	0	0
TOPO_E_TBRDGCEN-Cell	32144	Bridge end, center-Cell	15	2	0
TOPO_E_TBRDGCEN-Line	32145	Bridge end, center-Line	15	2	0
TOPO_E_TBRDGCEN-Text	32146	Bridge end, center-Text	4	0	0
TOPO_E_TBRDGCOR-Cell	32147	Bridge end, corner-Cell	15	2	0
TOPO_E_TBRDGCOR-Line	32148	*K14* Bridge end, corner-Line	15	2	0
TOPO_E_TBRDGCOR-Text	32149	Bridge end, corner-Text	4	0	0
		Photogrammetric mapping codes are shown in *italics* in the			
		description field for topography levels. These codes are for			
		use by the Department's Photogrammetry Office **ONLY**.			

Level Name	Level Number	Level Description	ByLevel Color	ByLevel Style	ByLevel Weight
TOPO_E_TCAN-Cell	32150	Canopy, existing point symbol, # text, description, elevation	0	2	0
		-Cell			
TOPO_E_TCAN-Line	32151	Canopy, existing line-Line	0	2	0
TOPO_E_TCAN-Text	32152	Canopy, existing line description-Text	0	0	0
TOPO_E_TCBA-Cell	32153	Construction boundary, active, existing point symbol, # text,	0	0	0
		description, elevation-Cell			
TOPO_E_TCBA-Line	32154	*K166* Construction boundary, active, existing line-Line	0	0	0
TOPO_E_TCBA-Text	32155	Construction boundary, active, existing line description-Text	0	0	0
TOPO_E_TCBF-Cell	32156	Construction boundary, finished, existing point symbol,	2	2	0
		# text, description, elevation-Cell			
TOPO_E_TCBF-Line	32157	Construction boundary, finished, existing line-Line	2	2	0
TOPO_E_TCBF-Text	32158	Construction boundary, finished, existing line description	2	0	0
		-Text			
TOPO_E_TCEM-Cell	32159	Cemetery boundary line-Cell	0	3	0
TOPO_E_TCEM-Line	32160	*K27* Cemetery boundary line-Line	0	3	0
TOPO_E_TCEM-Text	32161	Cemetery boundary line-Text	0	0	0
TOPO_E_TCGF-Cell	32162	Curb & gutter, F/L, existing point symbol, # text, description,	11	0	0
		elevation-Cell			
TOPO_E_TCGF-Line	32163	*K155* Curb & gutter, F/L, existing line-Line	11	0	0
TOPO_E_TCGF-Text	32164	Curb & gutter, F/L, existing line description-Text	11	0	0
TOPO_E_TCGT-Cell	32165	Curb & gutter, top, existing point symbol, # text, description,	10	0	0
		elevation-Cell			
TOPO_E_TCGT-Line	32166	*K154* Curb & gutter, top, existing line-Line	10	0	0
TOPO_E_TCGT-Text	32167	Curb & gutter, top, existing line description-Text	10	0	0
TOPO_E_TCOLC-Cell	32168	Bridge column (center), existing point symbol, # text,	14	2	0
		description, elevation-Cell			
TOPO_E_TCOLC-Line	32169	Bridge column (center), existing line/cell-Line	14	2	0
TOPO_E_TCOLC-Text	32170	Bridge column (center), existing line description-Text	4	0	0
		Photogrammetric mapping codes are shown in *italics* in the			
		description field for topography levels. These codes are for			
		use by the Department's Photogrammetry Office **ONLY**.			

Level Name	Level Number	Level Description	ByLevel Color	ByLevel Style	ByLevel Weight
TOPO_E_TCOLE-Cell	32171	Bridge column (edge), existing point symbol, # text,	14	2	0
		description, elevation-Cell			
TOPO_E_TCOLE-Line	32172	Bridge column (edge), existing line/cell-Line	14	2	0
TOPO_E_TCOLE-Text	32173	Bridge column (edge), existing line description-Text	4	0	0
TOPO_E_TCUL-Cell	32174	Cultivation line, existing point symbol, # text, description,	2	2	0
		elevation-Cell			
TOPO_E_TCUL-Line	32175	Cultivation line, existing line-Line	2	2	0
TOPO_E_TCUL-Text	32176	Cultivation line, existing line description-Text	2	0	0
TOPO_E_TDD-Cell	32177	Dirt drive, edge, existing point symbol, # text, description,	11	6	0
		elevation-Cell			
TOPO_E_TDD-Line	32178	Dirt drive, edge, existing line-Line	11	6	0
TOPO_E_TDD-Text	32179	Dirt drive, edge, existing line description-Text	11	0	0
TOPO_E_TDR-Cell	32180	Dirt road, C/L, existing point symbol, # text, description,	11	6	0
		elevation-Cell			
TOPO_E_TDR-Line	32181	Dirt road, C/L, existing line-Line	11	6	0
TOPO_E_TDR-Text	32182	Dirt road, C/L, existing line description-Text	11	0	0
TOPO_E_TEAD-Cell	32183	Edge of asphalt drive, existing point symbol, # text,	5	2	0
		description, elevation-Cell			
TOPO_E_TEAD-Line	32184	Edge of asphalt drive, existing line-Line	5	2	0
TOPO_E_TEAD-Text	32185	Edge of asphalt drive, existing line description-Text	5	0	0
TOPO_E_TEAP-Cell	32186	Edge of asphalt pavement, existing point symbol, # text,	5	0	0
		description, elevation-Cell			
TOPO_E_TEAP-Line	32187	*K5* Edge of asphalt pavement, existing line-Line	5	0	0
TOPO_E_TEAP-Text	32188	*K37* Edge of asphalt pavement, existing line description	5	0	0
		-Text			
TOPO_E_TEAS-Cell	32189	Edge of asphalt shoulder, existing point symbol, # text,	6	3	0
		description, elevation-Cell			
TOPO_E_TEAS-Line	32190	*K6* Edge of asphalt shoulder, existing line-Line	6	3	0
TOPO_E_TEAS-Text	32191	Edge of asphalt shoulder, existing line description-Text	6	0	0
		Photogrammetric mapping codes are shown in *italics* in the			
		description field for topography levels. These codes are for			
		use by the Department's Photogrammetry Office **ONLY**.			

Level Name	Level Number	Level Description	ByLevel Color	ByLevel Style	ByLevel Weight
TOPO_E_TECD-Cell	32192	Edge of concrete drive, existing point symbol, # text,	7	3	0
		description, elevation-Cell			
TOPO_E_TECD-Line	32193	*K36* Edge of concrete drive, existing line-Line	7	3	0
TOPO_E_TECD-Text	32194	Edge of concrete drive, existing line description-Text	7	0	0
TOPO_E_TECP-Cell	32195	Edge of concrete pavement, existing point symbol, # text,	7	2	0
		description, elevation-Cell			
TOPO_E_TECP-Line	32196	Edge of concrete pavement, existing line-Line	7	2	0
TOPO_E_TECP-Text	32197	Edge of concrete pavement, existing line description-Text	7	0	0
TOPO_E_TEDD-Cell	32198	Edge of dirt drive, existing point symbol, # text, description,	14	2	0
		elevation-Cell			
TOPO_E_TEDD-Line	32199	*K9a* Edge of dirt drive, existing-Line	14	2	0
TOPO_E_TEDD-Text	32200	Edge of dirt drive, existing line description (Elevation, type,	14	0	0
		size, etc.)-Text			
TOPO_E_TEDR-Cell	32201	Edge of surface treatment road, existing point symbol,	11	2	0
		# text, description, elevation-Cell			
TOPO_E_TEDR-Line	32202	*K9* Edge of dirt road, existing line-Line	11	2	0
TOPO_E_TEDR-Text	32203	Edge of dirt road, existing line description-Text	11	0	0
TOPO_E_TENDROLL-Cell	32204	Bridge, end roll, existing point symbol, # text, description,	14	2	0
		elevation-Cell			
TOPO_E_TENDROLL-Line	32205	Bridge, end roll, existing line-Line	14	2	0
TOPO_E_TENDROLL-Text	32206	Bridge, end roll, existing line description-Text	4	0	0
TOPO_E_TEST-Cell	32207	Edge of surface treatment road, existing point symbol,	9	2	0
		# text, description, elevation-Cell			
TOPO_E_TEST-Line	32208	Edge of surface treatment road, existing line-Line	9	2	0
TOPO_E_TEST-Text	32209	Edge of surface treatment road, existing line description-Text	9	0	0
TOPO_E_TFBW-Cell	32210	Fence, barbed wire, existing point symbol, # text,	9	2	0
		description, elevation-Cell			
TOPO_E_TFBW-Line	32211	Fence, barbed wire, existing line-Line	9	Fence	0
TOPO_E_TFBW-Text	32212	Fence, barbed wire, existing line description-Text	9	0	0
		Photogrammetric mapping codes are shown in *italics* in the			
		description field for topography levels. These codes are for			
		use by the Department's Photogrammetry Office **ONLY**.			

Level Name	Level Number	Level Description	ByLevel Color	ByLevel Style	ByLevel Weight
TOPO_E_TFCL-Cell	32213	Fence, chain link, existing point symbol, # text, description,	10	0	0
		elevation-Cell			
TOPO_E_TFCL-Line	32214	*K30* Fence, chain link, existing line-Line	10	Fence	0
TOPO_E_TFCL-Text	32215	Fence, chain link, existing line description-Text	10	0	0
TOPO_E_TFE-Cell	32216	Floor elevation, existing point symbol, # text, description,	0	2	0
		elevation-Cell			
TOPO_E_TFE-Line	32217	Floor elevation, existing-Line	0	2	0
TOPO_E_TFE-Text	32218	Floor elevation, existing line description (Elevation, type,	0	0	0
		size, etc.)-Text			
TOPO_E_TFFW-Cell	32219	Fence, field wire, existing point symbol, # text, description,	11	2	0
		elevation-Cell			
TOPO_E_TFFW-Line	32220	Fence, field wire, existing line-Line	11	2	0
TOPO_E_TFFW-Text	32221	Fence, field wire, existing line description-Text	11	0	0
TOPO_E_TFP-Cell	32222	Flag pole, existing point symbol, # text, description,	11	2	0
		elevation-Cell			
TOPO_E_TFP-Line	32223	Flag pole, existing-Line	11	2	0
TOPO_E_TFP-Text	32224	Flag pole, existing line description (Elevation, type, size,	11	0	0
		etc.)-Text			
TOPO_E_TFT-Cell	32225	Fuel tank, existing point symbol, # text, description,	6	2	0
		elevation-Cell			
TOPO_E_TFT-Line	32226	Fuel tank, existing-Line	6	2	0
TOPO_E_TFT-Text	32227	Fuel tank, existing line description (Elevation, type, size,	6	0	0
		etc.)-Text			
TOPO_E_TFW-Cell	32228	Fence, wood, existing point symbol, # text, description,	2	2	0
		elevation-Cell			
TOPO_E_TFW-Line	32229	Fence, wood, existing line-Line	2	2	0
TOPO_E_TFW-Text	32230	Fence, wood, existing line description-Text	2	0	0
		Photogrammetric mapping codes are shown in *italics* in the			
		description field for topography levels. These codes are for			
		use by the Department's Photogrammetry Office **ONLY**.			

Level Name	Level Number	Level Description	ByLevel Color	ByLevel Style	ByLevel Weight
TOPO_E_TG-Cell	32231	Gate, existing point symbol, # text, description, elevation	9	2	0
		-Cell			
TOPO_E_TG-Line	32232	Gate, existing-Line	9	2	0
TOPO_E_TG-Text	32233	Gate, existing line description (Elevation, type, size, etc.)	9	0	0
		-Text			
TOPO_E_TGFV-Cell	32234	Gasoline filler valve, existing point symbol, # text,	6	2	0
		description, elevation-Cell			
TOPO_E_TGFV-Line	32235	Gasoline filler valve, existing point cell-Line	6	2	0
TOPO_E_TGFV-Text	32236	Gasoline filler valve, existing line description-Text	6	0	0
TOPO_E_TGMW-Cell	32237	Gasoline monitoring well, existing point symbol, # text,	52	2	0
		description, elevation-Cell			
TOPO_E_TGMW-Line	32238	Gasoline monitoring well, existing point cell-Line	52	2	0
TOPO_E_TGMW-Text	32239	Gasoline monitoring well, existing line description-Text	52	0	0
TOPO_E_TGP-Cell	32240	Gasoline pump, existing point symbol, # text, description,	6	2	0
		elevation-Cell			
TOPO_E_TGP-Line	32241	Gasoline pump, existing point cell-Line	6	2	0
TOPO_E_TGP-Text	32242	Gasoline pump, existing line description-Text	6	0	0
TOPO_E_TGPI-Cell	32243	Gasoline pump island, existing point symbol, # text,	6	2	0
		description, elevation-Cell			
TOPO_E_TGPI-Line	32244	Gasoline pump island, existing line-Line	6	2	0
TOPO_E_TGPI-Text	32245	Gasoline pump island, existing line description-Text	6	0	0
TOPO_E_TGR-Cell	32246	Guard rail, existing point symbol, # text, description,	12	0	0
		elevation-Cell			
TOPO_E_TGR-Line	32247	*K12* Guard rail, existing line-Line	12	0	0
TOPO_E_TGR-Text	32248	Guard rail, existing line description-Text	12	0	0
TOPO_E_TGRV-Cell	32249	Grave, existing point symbol, # text, description, elevation	3	2	0
		-Cell			
TOPO_E_TGRV-Line	32250	Grave, existing line-Line	3	2	0
TOPO_E_TGRV-Text	32251	Grave, existing line description-Text	3	0	0
		Photogrammetric mapping codes are shown in *italics* in the			
		description field for topography levels. These codes are for			
		use by the Department's Photogrammetry Office **ONLY**.			

Level Name	Level Number	Level Description	ByLevel Color	ByLevel Style	ByLevel Weight
TOPO_E_TGST-Cell	32252	Gasoline storage tank, end, existing point symbol, # text,	6	2	0
		description, elevation-Cell			
TOPO_E_TGST-Line	32253	Gasoline storage tank, end, existing line-Line	6	2	0
TOPO_E_TGST-Text	32254	Gasoline storage tank, end, existing line description-Text	6	0	0
TOPO_E_TGVP-Cell	32255	Gasoline vent pipe, existing point symbol, # text,	6	2	0
		description, elevation-Cell			
TOPO_E_TGVP-Line	32256	Gasoline vent pipe, existing point cell-Line	6	2	0
TOPO_E_TGVP-Text	32257	Gasoline vent pipe, existing line description-Text	6	0	0
TOPO_E_THC-Cell	32258	Header curb, existing point symbol, # text, description,	7	2	0
		elevation-Cell			
TOPO_E_THC-Line	32259	Header curb, existing line-Line	7	2	0
TOPO_E_THC-Text	32260	Header curb, existing line description-Text	7	0	0
TOPO_E_THCR-Cell	32261	House corner, existing point symbol, # text, description,	0	2	0
		elevation-Cell			
TOPO_E_THCR-Line	32262	House corner, existing line-Line	0	2	0
TOPO_E_THCR-Text	32263	House corner, existing line description-Text	0	0	0
TOPO_E_THM-Cell	32264	Historical monument, existing point symbol, # text,	1	0	0
		description, elevation-Cell			
TOPO_E_THM-Line	32265	Historical monument, existing-Line	1	0	0
TOPO_E_THM-Text	32266	Historical monument, existing line description (Elevation,	1	0	0
		type, size, etc.)-Text			
TOPO_E_THRL-Cell	32267	House roof line corner, existing point symbol, # text,	0	2	0
		description, elevation-Cell			
TOPO_E_THRL-Line	32268	House roof line corner, existing line-Line	0	2	0
TOPO_E_THRL-Text	32269	House roof line corner, existing line description-Text	0	0	0
TOPO_E_TIRRLMT-Cell	32270	Irrigation limit, existing point symbol, # text, description,	1	2	0
		elevation-Cell			
TOPO_E_TIRRLMT-Line	32271	Irrigation limit, existing line-Line	1	2	0
TOPO_E_TIRRLMT-Text	32272	Irrigation limit, existing line description-Text	1	0	0
		Photogrammetric mapping codes are shown in *italics* in the			
		description field for topography levels. These codes are for			
		use by the Department's Photogrammetry Office **ONLY**.			

Level Name	Level Number	Level Description	ByLevel Color	ByLevel Style	ByLevel Weight
TOPO_E_TIRRPVTP-Cell	32273	Irrigation pump turning point ??, existing point symbol,	1	2	0
		# text, description, elevation-Cell			
TOPO_E_TIRRPVTP-Line	32274	Irrigation pump turning point ??, existing point line/cell-Line	1	2	0
TOPO_E_TIRRPVTP-Text	32275	Irrigation pump turning point ??, existing line description-Text	1	0	0
TOPO_E_TKMP-Cell	32276	KM post, highway-Cell	12	2	0
TOPO_E_TKMP-Line	32277	KM post, highway-Line	12	2	0
TOPO_E_TKMP-Text	32278	KM post, highway-Text	12	0	0
TOPO_E_TLIML-Cell	32279	Limit line, existing point symbol, # text, description,	0	3	0
		elevation-Cell			
TOPO_E_TLIML-Line	32280	*K88b* Limit line, existing line-Line	0	3	0
TOPO_E_TLIML-Text	32281	Limit line, existing line description-Text	0	0	0
TOPO_E_TMAR-Cell	32282	Marker miscellaneous, existing point symbol, # text,	7	2	0
		description, elevation-Cell			
TOPO_E_TMAR-Line	32283	Marker miscellaneous, existing point cell-Line	7	2	0
TOPO_E_TMAR-Text	32284	Marker miscellaneous, existing line description-Text	7	0	0
TOPO_E_TMHCR-Cell	32285	Mobile home corner, existing point symbol, # text,	0	2	0
		description, elevation-Cell			
TOPO_E_TMHCR-Line	32286	*K39a* Mobile home corner, existing line-Line	0	2	0
TOPO_E_TMHCR-Text	32287	Mobile home corner, existing line description-Text	0	0	0
TOPO_E_TMHRL-Cell	32288	Mobile home roof line corner, existing point symbol, # text,	0	3	0
		description, elevation-Cell			
TOPO_E_TMHRL-Line	32289	Mobile home roof line corner, existing line-Line	0	3	0
TOPO_E_TMHRL-Text	32290	Mobile home roof line corner, existing line description-Text	0	0	0
TOPO_E_TMISC-Cell	32291	Topo, miscellaneous area, existing point symbol, # text,	0	2	0
		description, elevation-Cell			
TOPO_E_TMISC-Line	32292	Topo, miscellaneous area, existing line-Line	0	2	0
TOPO_E_TMISC-Pnt-Cell	32293	Topo, miscellaneous area, existing point cell-Cell	0	2	0
TOPO_E_TMISC-Text	32294	Topo, miscellaneous area, existing line description-Text	0	0	0
		Photogrammetric mapping codes are shown in *italics* in the			
		description field for topography levels. These codes are for			
		use by the Department's Photogrammetry Office **ONLY**.			

Level Name	Level Number	Level Description	ByLevel Color	ByLevel Style	ByLevel Weight
TOPO_E_TMPH-Cell	32295	*K10* Mile post, highway, existing point symbol, # text,	12	2	0
		description, elevation-Cell			
TOPO_E_TMPH-Line	32296	Mile post, highway, existing point cell-Line	12	2	0
TOPO_E_TMPH-Text	32297	Mile post, highway, existing line description-Text	12	0	0
TOPO_E_TMPR-Cell	32298	Mile post, railroad, existing point symbol, # text, description,	12	2	0
		elevation-Cell			
TOPO_E_TMPR-Line	32299	Mile post, railroad, existing point cell-Line	12	2	0
TOPO_E_TMPR-Text	32300	Mile post, railroad, existing line description-Text	12	0	0
TOPO_E_TPBL-Cell	32301	Terrain point on break line, existing point symbol, # text,	1	2	0
		description, elevation-Cell			
TOPO_E_TPBL-Line	32302	*K165* Terrain point on break line, existing line-Line	1	2	0
TOPO_E_TPBL-Text	32303	Terrain point on break line, existing line description-Text	1	0	0
TOPO_E_TRCL-Cell	32304	Railroad centerline, existing point symbol, # text,	15	6	0
		description, elevation-Cell			
TOPO_E_TRCL-Line	32305	Railroad centerline, existing line-Line	15	6	0
TOPO_E_TRCL-Text	32306	Railroad centerline, existing line description-Text	15	0	0
TOPO_E_TRCR-Cell	32307	Railroad, top of rail, existing point symbol, # text,	15	2	0
		description, elevation-Cell			
TOPO_E_TRCR-Line	32308	Railroad, top of rail, existing line-Line	15	2	0
TOPO_E_TRCR-Text	32309	Railroad, top of rail, existing line description-Text	15	0	0
TOPO_E_TRCRE-Cell	32310	Map top of Railroad rail, existing point symbol, # text,	8	0	0
		description, elevation-Cell			
TOPO_E_TRCRE-Line	32311	*K161* Map top of Railroad rail, existing-Line	8	0	0
TOPO_E_TRCRE-Text	32312	Map top of Railroad rail, existing line description (Elevation,	8	0	0
		type, size, etc.)-Text			
TOPO_E_TRP-Cell	32313	*K158* Random terrain point, existing point symbol,	0	2	0
		# text, description, elevation-Cell			
TOPO_E_TRP-Line	32314	Random terrain point, existing line-Line	0	2	0
TOPO_E_TRP-Text	32315	Random terrain point, existing line description-Text	0	0	0
		Photogrammetric mapping codes are shown in *italics* in the			
		description field for topography levels. These codes are for			
		use by the Department's Photogrammetry Office **ONLY**.			

Level Name	Level Number	Level Description	ByLevel Color	ByLevel Style	ByLevel Weight
TOPO_E_TS-Cell	32316	Steps, existing point symbol, # text, description,	7	2	0
		elevation-Cell			
TOPO_E_TS-Line	32317	Steps, existing-Line	7	2	0
TOPO_E_TS-Text	32318	Steps, existing line description (Elevation, type, size, etc.)	7	0	0
		-Text			
TOPO_E_TSATDSH-Cell	32319	*K22* Satellite dish, existing point symbol, # text, description,	12	2	0
		elevation-Cell			
TOPO_E_TSATDSH-Line	32320	Satellite dish, existing point cell-Line	12	2	0
TOPO_E_TSATDSH-Text	32321	Satellite dish, existing line description-Text	12	0	0
TOPO_E_TSC-Cell	32322	*K13* Sign, center-Cell	12	2	0
TOPO_E_TSC-Line	32323	Sign, center-Line	12	2	0
TOPO_E_TSC-Text	32324	Sign, center-Text	12	0	0
TOPO_E_TSE-Cell	32325	Billboard Sign, end-Cell	7	0	0
TOPO_E_TSE-Line	32326	*K24a* Billboard Sign, end-Line	7	0	0
TOPO_E_TSE-Text	32327	Billboard Sign, end-Text	7	0	0
TOPO_E_TSW-Cell	32328	Sidewalk, edge, existing point symbol, # text, description,	11	0	0
		elevation-Cell			
TOPO_E_TSW-Line	32329	*K17* Sidewalk, edge, existing line-Line	11	0	0
TOPO_E_TSW-Text	32330	Sidewalk, edge, existing line description-Text	11	0	0
TOPO_E_TTRE-Cell	32331	*K48* Tree, center, existing point symbol, # text, description,	2	0	0
		elevation-Cell			
TOPO_E_TTRE-Line	32332	Tree, center, existing point cell-Line	2	0	0
TOPO_E_TTRE-Text	32333	Tree, center, existing line description-Text	2	0	0
TOPO_E_TUD-Cell	32334	Uncovered deck, existing point symbol, # text, description,	9	2	0
		elevation-Cell			
TOPO_E_TUD-Line	32335	Uncovered deck, existing-Line	9	2	0
TOPO_E_TUD-Text	32336	Uncovered deck, existing line description (Elevation, type,	9	0	0
		size, etc.)-Text			
		Photogrammetric mapping codes are shown in *italics* in the			
		description field for topography levels. These codes are for			
		use by the Department's Photogrammetry Office **ONLY**.			

Level Name	Level Number	Level Description	ByLevel Color	ByLevel Style	ByLevel Weight
TOPO_E_TVF-Cell	32337	Vinyl (PVC Fence), existing point symbol, # text,	14	2	0
		description, elevation-Cell			
TOPO_E_TVF-Line	32338	Vinyl (PVC Fence), existing - line-Line	14	2	0
TOPO_E_TVF-Text	32339	Vinyl (PVC Fence), existing line description (Elevation,	14	0	0
		type, size, etc.)-Text			
TOPO_E_TVG-Cell	32340	V-gutter, existing point symbol, # text, description, elevation	7	2	0
		-Cell			
TOPO_E_TVG-Line	32341	V-gutter, existing line-Line	7	2	0
TOPO_E_TVG-Text	32342	V-gutter, existing line description-Text	7	0	0
TOPO_E_TWELL-Cell	32343	Well, existing point symbol, # text, description, elevation	7	2	0
		-Cell			
TOPO_E_TWELL-Line	32344	Well, existing point point cell-Line	7	2	0
TOPO_E_TWELL-Text	32345	Well, existing line description-Text	7	0	0
TOPO_E_TWF-Cell	32346	Wall face, existing point symbol, # text, description,	3	0	3
		elevation-Cell			
TOPO_E_TWF-Line	32347	Wall face, existing line-Line	3	0	3
TOPO_E_TWF-Text	32348	Wall face, existing line description-Text	3	0	0
TOPO_E_TWFB-Cell	32349	Wall face bottom-Cell	7	0	0
TOPO_E_TWFB-Line	32350	*K164* Wall face bottom-Line	7	0	0
TOPO_E_TWFB-Text	32351	Wall face bottom-Text	7	0	0
TOPO_E_TWFT-Cell	32352	Wall face top-Cell	7	0	0
TOPO_E_TWFT-Line	32353	*K163* Wall face top-Line	7	0	0
TOPO_E_TWFT-Text	32354	Wall face top-Text	7	0	0
TOPO_E_TWL-Cell	32355	Woods line, existing point symbol, # text, description,	2	0	0
		elevation-Cell			
TOPO_E_TWL-Line	32356	Woods line, existing line-Line	2	0	0
TOPO_E_TWL-Text	32357	Woods line, existing line description-Text	2	0	0
TOPO_E_UELBOX-Cell	32358	Electrical box-Cell	3	2	2
TOPO_E_UELBOX-Line	32359	*K80* Electrical box-Line	3	2	2
TOPO_E_UELBOX-Text	32360	Electrical box-Text	3	0	2
		Photogrammetric mapping codes are shown in *italics* in the			
		description field for topography levels. These codes are for			
		use by the Department's Photogrammetry Office **ONLY**.			

Level Name	Level Number	Level Description	ByLevel Color	ByLevel Style	ByLevel Weight
TOPO_E_UFH-Cell	32361	*K81* Fire hydrant, center-Cell	1	2	2
TOPO_E_UFH-Line	32362	Fire hydrant, center-Line	1	2	2
TOPO_E_UFH-Text	32363	Fire hydrant, center-Text	1	0	2
TOPO_E_UGM-Cell	32364	Gas meter, center-Cell	52	2	2
TOPO_E_UGM-Line	32365	Gas meter, center-Line	52	2	2
TOPO_E_UGM-Text	32366	Gas meter, center-Text	52	0	2
TOPO_E_UPGA-Cell	32367	Pole anchor-Cell	0	2	2
TOPO_E_UPGA-Line	32368	Pole anchor-Line	0	2	2
TOPO_E_UPGA-Text	32369	Pole anchor-Text	0	0	2
TOPO_E_UGP-Cell	32370	Guy pole, center-Cell	0	2	2
TOPO_E_UGP-Line	32371	Guy pole, center-Line	0	2	2
TOPO_E_UGP-Text	32372	Guy pole, center-Text	0	0	2
TOPO_E_ULP-Cell	32373	*K73 K75* Light pole, center-Cell	3	2	2
TOPO_E_ULP-Line	32374	Light pole, center-Line	3	2	2
TOPO_E_ULP-Text	32375	Light pole, center-Text	3	0	2
TOPO_E_UMHE-Cell	32376	Manhole, electrical, top-Cell	3	2	2
TOPO_E_UMHE-Line	32377	Manhole, electrical, top-Line	3	2	2
TOPO_E_UMHE-Text	32378	Manhole, electrical, top-Text	3	0	2
TOPO_E_UMHSS-Cell	32379	Manhole, sanitary sewer, top-Cell	2	2	2
TOPO_E_UMHSS-Line	32380	Manhole, sanitary sewer, top-Line	2	2	2
TOPO_E_UMHSS-Text	32381	Manhole, sanitary sewer, top-Text	2	0	2
TOPO_E_UMHSSF-Cell	32382	Manhole, sanitary sewer, F/L-Cell	2	2	2
TOPO_E_UMHSSF-Line	32383	Manhole, sanitary sewer, F/L-Line	2	2	2
TOPO_E_UMHSSF-Text	32384	Manhole, sanitary sewer, F/L-Text	2	0	2
TOPO_E_UMHST-Cell	32385	*K66* Manhole storm sewer, top-Cell	1	2	2
TOPO_E_UMHST-Line	32386	Manhole storm sewer, top-Line	1	2	2
TOPO_E_UMHST-Text	32387	Manhole storm sewer, top-Text	1	0	2
TOPO_E_UMHSTF-Cell	32388	Manhole storm sewer, F/L-Cell	1	2	2
TOPO_E_UMHSTF-Line	32389	Manhole storm sewer, F/L-Line	1	2	2
TOPO_E_UMHSTF-Text	32390	Manhole storm sewer, F/L-Text	1	0	2
		Photogrammetric mapping codes are shown in *italics* in the			
		description field for topography levels. These codes are for			
		use by the Department's Photogrammetry Office **ONLY**.			

Level Name	Level Number	Level Description	ByLevel Color	ByLevel Style	ByLevel Weight
TOPO_E_UMHT-Cell	32391	Manhole, telephone, top F/L-Cell	6	2	2
TOPO_E_UMHT-Line	32392	Manhole, telephone, top, F/L-Line	6	2	2
TOPO_E_UMHT-Text	32393	Manhole, telephone, top, F/L-Text	6	0	2
TOPO_E_UNGLM-Cell	32394	Gas line marker-Cell	52	2	2
TOPO_E_UNGLM-Line	32395	Gas line marker-Line	52	2	2
TOPO_E_UNGLM-Text	32396	Gas line marker-Text	52	0	2
TOPO_E_UNGV-Cell	32397	*K89* Gas valve, center-Cell	52	2	2
TOPO_E_UNGV-Line	32398	Gas valve, center-Line	52	2	2
TOPO_E_UNGV-Text	32399	Gas valve, center-Text	52	0	2
TOPO_E_UNGVP-Cell	32400	Sanitary vent pipe-Cell	52	2	2
TOPO_E_UNGVP-Line	32401	Sanitary vent pipe-Line	52	2	2
TOPO_E_UNGVP-Text	32402	Sanitary vent pipe-Text	52	0	2
TOPO_E_UOEL-Cell	32403	Overhead electrical line-Cell	3	2	2
TOPO_E_UOEL-Line	32404	*K70* Overhead electrical line-Line	3	EXOHE	2
TOPO_E_UOEL-Text	32405	Overhead electrical line-Text	3	0	2
TOPO_E_UOTL-Cell	32406	Overhead telephone line-Cell	6	2	2
TOPO_E_UOTL-Line	32407	Overhead telephone line-Line	6	EXOHT	2
TOPO_E_UOTL-Text	32408	Overhead telephone line-Text	6	0	2
TOPO_E_UPP-Cell	32409	*K72 K76* Power pole, center-Cell	3	2	2
TOPO_E_UPP-Line	32410	Power pole, center-Line	3	2	2
TOPO_E_UPP-Text	32411	Power pole, center-Text	3	0	2
TOPO_E_USSL-Cell	32412	Sanitary sewer line, center-Cell	2	2	2
TOPO_E_USSL-Line	32413	Sanitary sewer line, center-Line	2	2	2
TOPO_E_USSL-Text	32414	Sanitary sewer line, center-Text	2	0	2
TOPO_E_USTRPOL-Cell	32415	Strain pole-Cell	0	2	2
TOPO_E_USTRPOL-Line	32416	Strain pole-Line	0	2	2
TOPO_E_USTRPOL-Text	32417	Strain pole-Text	0	0	2
TOPO_E_UTCM-Cell	32418	Utility cable marker - Point Symbol-Cell	0	0	2
TOPO_E_UTCM-Line	32419	Utility cable marker-Line	0	0	0
TOPO_E_UTCM-Text	32420	Utility cable marker-Text	0	0	0
		Photogrammetric mapping codes are shown in *italics* in the			
		description field for topography levels. These codes are for			
		use by the Department's Photogrammetry Office **ONLY**.			

Level Name	Level Number	Level Description	ByLevel Color	ByLevel Style	ByLevel Weight
TOPO_E_UTP-Cell	32421	Telephone pole, center-Cell	6	2	2
TOPO_E_UTP-Line	32422	Telephone pole, center-Line	6	2	2
TOPO_E_UTP-Text	32423	Telephone pole, center-Text	6	0	2
TOPO_E_UTPD-Cell	32424	Telephone pedestal, center-Cell	6	2	2
TOPO_E_UTPD-Line	32425	Telephone pedestal, center-Line	6	2	2
TOPO_E_UTPD-Text	32426	Telephone pedestal, center-Text	6	0	2
TOPO_E_UWM-Cell	32427	Water meter, center-Cell	1	2	2
TOPO_E_UWM-Line	32428	Water meter, center-Line	1	2	2
TOPO_E_UWM-Text	32429	Water meter, center-Text	1	0	2
TOPO_E_UWV-Cell	32430	Water valve-Cell	1	2	2
TOPO_E_UWV-Line	32431	Water valve-Line	1	2	2
TOPO_E_UWV-Text	32432	Water valve-Text	1	0	2
TOPO_E_UYLE-Cell	32433	*K71* Yard light, electrical-Cell	3	2	2
TOPO_E_UYLE-Line	32434	Yard light, electrical-Line	3	2	2
TOPO_E_UYLE-Text	32435	Yard light, electrical-Text	3	0	2
TOPO_E_UYLG-Cell	32436	Yard light, gas-Cell	52	2	2
TOPO_E_UYLG-Line	32437	Yard light, gas-Line	52	2	2
TOPO_E_UYLG-Text	32438	Yard light, gas-Text	52	0	2
TOPO_E_X_SurveyorDefined-Cell	32439	Surveyor Defined Value - Point Symbol-Cell	0	0	2
TOPO_E_X_SurveyorDefined-Line	32440	Surveyor Defined Value-Line	0	0	2
TOPO_E_X_SurveyorDefined-Text	32441	Surveyor Defined Value - Point Text-Text	0	0	2
TOPO_E_XX-Cell	32442	Surveyor defined value-Cell	0	0	2
TOPO_E_XX-Line	32443	Surveyor defined value-Line	0	0	2
TOPO_E_XX-Text	32444	Surveyor defined value-Text	0	0	2
TOPO_E_TECS-Cell	32445	Edge of concrete shoulder, existing point symbol, # text,	5	3	0
		description, elevation-Cell			
TOPO_E_TECS-Line	32446	Edge of concrete shoulder, existing line-Line	5	3	0
TOPO_E_TECS-Text	32447	Edge of concrete shoulder, existing line description-Text	5	0	0
		Photogrammetric mapping codes are shown in *italics* in the			
		description field for topography levels. These codes are for			
		use by the Department's Photogrammetry Office **ONLY**.			

Level Name	Level Number	Level Description	ByLevel Color	ByLevel Style	ByLevel Weight
TOPO_E_POOL-Cell	32448	Pool, existing point symbol, # text, description, elevation	1	0	0
		-Cell			
TOPO_E_POOL-Line	32449	*K41* Pool, existing line-Line	1	0	0
TOPO_E_POOL-Text	32450	Pool, existing line description-Text	1	0	0
TOPO_E_ORCH-Cell	32451	Orchard, existing point symbol, # text, description, elevation	9	3	0
		-Cell			
TOPO_E_ORCH-Line	32452	*K26a K26b* Orchard, existing line-Line	9	3	0
TOPO_E_ORCH-Text	32453	Orchard, existing line description-Text	9	0	0
TOPO_E_TRLN-Cell	32454	Tree line, center, existing point symbol, # text, description,	2	0	0
		elevation-Cell			
TOPO_E_TRLN-Line	32455	*K47* Tree line, center, existing point cell-Line	2	0	0
TOPO_E_TRLN-Text	32456	Tree line, center, existing line description-Text	2	0	0
TOPO_E_QUAR-Cell	32457	*K33* Quarry, center, existing point symbol, # text,	7	0	0
		description, elevation-Cell			
TOPO_E_QUAR-Line	32458	Quarry, center, existing point cell-Line	7	3	0
TOPO_E_QUAR-Text	32459	Quarry, center, existing line description-Text	7	0	0
TOPO_E_DOCW-Cell	32460	Culvert odd, wingwall end point symbol, # text, description,	0	0	0
		elevation-Cell			
TOPO_E_DOCW-Line	32461	Culvert odd, wingwall end line/cell-Line	0	0	0
TOPO_E_DOCW-Text	32462	Culvert odd, wingwall end line description (Elevation, type,	0	0	0
		size, etc.)-Text			
TOPO_E_TWBR-Cell	32463	Wall barrier-Cell	6	0	0
TOPO_E_TWBR-Line	32464	*K15a K31* Wall barrier-Line	6	0	3
TOPO_E_TWBR-Text	32465	Wall barrier-Text	6	0	0
TOPO_E_CRBR-Cell	32466	Curb road, existing point symbol, # text, description,	10	0	0
		elevation-Cell			
TOPO_E_CRBR-Line	32467	Curb road, existing line-Line	10	0	2
TOPO_E_CRBR-Text	32468	Curb road, existing line description-Text	10	0	0
		Photogrammetric mapping codes are shown in *italics* in the			
		description field for topography levels. These codes are for			
		use by the Department's Photogrammetry Office **ONLY**.			

Level Name	Level Number	Level Description	ByLevel Color	ByLevel Style	ByLevel Weight
TOPO_E_FNDN-Cell	32469	Foundation, existing point symbol, # text, description,	0	2	0
		elevation-Cell			
TOPO_E_FNDN-Line	32470	*K19a* Foundation, existing line-Line	0	2	0
TOPO_E_FNDN-Text	32471	Foundation, existing line description-Text	0	0	0
TOPO_E_RUIN-Cell	32472	Ruins, existing point symbol, # text, description, elevation	0	2	0
		-Cell			
TOPO_E_RUIN-Line	32473	*K19b* Ruins, existing line-Line	0	2	0
TOPO_E_RUIN-Text	32474	Ruins, existing line description-Text	0	0	0
TOPO_E_CONT-Cell	32475	Contour, existing point symbol, # text, description, elevation	4	2	0
		-Cell			
TOPO_E_CONT-Depress-Line	32476	Depress contour, existing line-Line	4	0	0
TOPO_E_CONT-Hidden-Line	32477	Hidden contour, existing line-Line	5	1	0
TOPO_E_CONT-Index-Line	32478	Index contour, existing line-Line	13	0	2
TOPO_E_CONT-Intermed-Line	32479	Intermediate contour, existing line-Line	7	0	0
TOPO_E_CONT-Text	32480	Contour, existing line description-Text	13	0	1
TOPO_E_ELEV-Cell	32481	Elevation, existing point symbol, # text, description,	0	0	0
		elevation-Cell			
TOPO_E_ELEV-Line	32482	Elevation, existing line-Line	13	0	1
TOPO_E_ELEV-Text	32483	Elevation, existing line description-Text	4	0	0
TOPO_E_TANK-Cell	32484	Tank, existing point symbol, # text, description, elevation	11	0	0
		-Cell			
TOPO_E_TANK-Line	32485	*K23* Tank, existing line-Line	11	0	0
TOPO_E_TANK-Text	32486	Tank, existing line description-Text	11	0	0
TOPO_E_DTCH-Cell	32487	Ditch-Cell	1	0	0
TOPO_E_DTCH-Line	32488	Ditch-Line	1	6	0
TOPO_E_DTCH-Text	32489	Ditch-Text	1	0	0
TOPO_E_DTCH-Hidden-Cell	32490	Hidden ditch-Cell	0	0	0
TOPO_E_DTCH-Hidden-Line	32491	Hidden ditch-Line	0	6	0
TOPO_E_DTCH-Hidden-Text	32492	Hidden ditch-Text	0	0	0
		Photogrammetric mapping codes are shown in *italics* in the			
		description field for topography levels. These codes are for			
		use by the Department's Photogrammetry Office **ONLY**.			

Level Name	Level Number	Level Description	ByLevel Color	ByLevel Style	ByLevel Weight
TOPO_E_TWFE-Cell	32493	Wall / fence-Cell	7	0	0
TOPO_E_TWFE-Line	32494	*K29* Wall / fence-Line	7	0	0
TOPO_E_TWFE-Text	32495	Wall / fence-Text	7	0	0
TOPO_E_Tic2-Cell	32496	Grid Tic-Cell	0	0	0
TOPO_E_Corner-Line	32497	Limits of mapping corners-Line	0	0	0
TOPO_E_GOLF-Cell	32498	Golf Course-Cell	0	0	0
TOPO_E_GOLF-Line	32499	*K39b* Golf Course-Line	0	3	0
TOPO_E_GOLF-Text	32500	Golf Course-Text	0	0	0
TOPO_E_Basketball-Court-Cell	32501	Basketball Court-Cell	1	2	0
TOPO_E_Flow-Arrow-Cell	32502	Flow Arrow-Cell	7	0	0
TOPO_E_Iron-Pin-Placed-Cell	32503	Iron Pin Placed-Cell	0	0	0
TOPO_E_RIVER-TIC-MARK-Cell	32504	River Tic Mark-Cell	0	0	0
TOPO_E_WATER-SURFACE-Cell	32505	Water Surface-Cell	1	0	0
TOPO_E_Tic2-Text	32506	Grid Tic-Text	0	1	0
TOPO_E_DEW-Hatch-Line	32507	Edge of water, existing line-Line	1	0	0
TOPO_E_BUILD-Cell	32508	Building-Cell	0	0	0
TOPO_E_BUILD-Line	32509	Building-Line	0	0	0
TOPO_E_BUILD-Text	32510	Building-Text	0	0	0
TOPO_E_USIGNAL-Cell	32511	*K11* Signal-Cell	4	0	0
TOPO_E_USIGNAL-Line	32512	Signal-Line	4	0	0
TOPO_E_USIGNAL-Text	32513	Signal-Text	4	0	0
TOPO_E_RIDGE-Cell	32514	Ridge-Cell	6	0	0
TOPO_E_RIDGE-Line	32515	Ridge-Line	6	0	0
TOPO_E_RIDGE-Text	32516	Ridge-Text	6	0	0
TOPO_E_DITCH-Taper-Cell	32517	*K53* Ditch Taper-Cell	1	0	0
TOPO_E_UTIL-Cell	32518	*K78* Utility Line-Cell	10	3	0
TOPO_E_UTIL-Line	32519	*K74* Utility Line-Line	10	3	0
TOPO_E_UTIL-Text	32520	Utility Line-Text	10	0	0
TOPO_E_PHOTO-CTRL-Cell	32521	*K88c* Photo Control-Cell	2	0	0
TOPO_E_PHOTO-CTRL-Line	32522	Photo Control-Line	2	0	0
TOPO_E_PHOTO-CTRL-Text	32523	Photo Control-Text	0	0	0
		Photogrammetric mapping codes are shown in *italics* in the			
		description field for topography levels. These codes are for			
		use by the Department's Photogrammetry Office **ONLY**.			

Level Name	Level Number	Level Description	ByLevel Color	ByLevel Style	ByLevel Weight
TOPO_E_TRAIL-Cell	32524	Trail-Cell	0	2	0
TOPO_E_TRAIL-Line	32525	Trail-Line	0	2	0
TOPO_E_TRAIL-Text	32526	Trail-Text	0	0	0
TOPO_E_TEL-Cell	32527	Emergency Lane-Cell	9	0	0
TOPO_E_TEL-Line	32528	*K152* Emergency Lane-Line	9	0	0
TOPO_E_TEL-Text	32529	Emergency Lane-Text	9	0	0
TOPO_E_TSCALE-Cell	32530	Scale Bar-Cell	0	0	2
TOPO_E_MSHEET-Cell	32531	Mapping Sheet-Cell	0	0	2
TOPO_E_Basketball-Court-Line	32532	Basketball Court-Line	1	2	0
TOPO_E_Basketball-Court-Text	32533	Basketball Court-Text	1	0	0
TOPO_E_TETL-Cell	32534	Edge of travel lane, existing point symbol, # text,	2	0	0
		description, elevation-Cell			
TOPO_E_TETL-Line	32535	*K7* Edge of travel lane, existing line-Line	2	0	0
TOPO_E_TETL-Text	32536	Edge of travel lane, existing line description-Text	2	0	0
TOPO_E_SBNCHMK-Pnt#-Cell	32537	Bench mark, point # text, description, elevation-Cell	14	0	0
TOPO_E_SBNCHMK-Pnt#-Line	32538	Bench mark, point # text, description, elevation-Line	14	0	0
TOPO_E_TRCR-Sgnl-Cell	32539	Railroad, rop of rail, existing signal point-symbol, # text,	15	2	0
		description, elevation-Cell			
TOPO_E_TRCR-Sgnl-Line	32540	Railroad, rop of rail, existing signal line-Line	15	2	0
TOPO_E_TRCR-Sgnl-Text	32541	Railroad, rop of rail, existing signal line description-Text	15	0	0
TOPO_E_TCOR-Cell	32542	Crown of road, existing point symbol, # text, description,	6	0	0
		elevation-Cell			
TOPO_E_TCOR-Line	32543	*K156* Crown of road, existing line-Line	6	0	0
TOPO_E_TCOR-Text	32544	Crown of road, existing line description-Text	6	0	0
TOPO_E_TSTP-Cell	32545	Existing road white line or stripe, existing point symbol,	2	0	0
		# text, description, elevation-Cell			
TOPO_E_TSTP-Line	32546	*K8* Existing road white line or stripe, existing line-Line	2	0	0
TOPO_E_TSTP-Text	32547	Existing road white line or stripe, existing line description	2	0	0
		-Text			
		Photogrammetric mapping codes are shown in *italics* in the			
		description field for topography levels. These codes are for			
		use by the Department's Photogrammetry Office **ONLY**.			

Level Name	Level Number	Level Description	ByLevel Color	ByLevel Style	ByLevel Weight
TOPO_E_TRIVER-Cell	32548	River edge interior boundary, existing point symbol, # text,	1	2	0
		description, elevation-Cell			
TOPO_E_TRIVER-Line	32549	*K44* River edge interior boundary, existing line-Line	1	2	0
TOPO_E_TRIVER-Text	32550	River edge interior boundary, existing line description-Text	1	0	0
TOPO_E_TLAKE-Cell	32551	Lake interior boundary, existing point symbol, # text,	1	1	0
		description, elevation-Cell			
TOPO_E_TLAKE-Line	32552	*K45* Lake interior boundary, existing line-Line	1	1	0
TOPO_E_TLAKE-Text	32553	Lake interior boundary, existing line description-Text	1	0	0
VOID	32554	Level not for use			
VOID	32555	Level not for use			
VOID	32556	Level not for use			
VOID	32557	Level not for use			
VOID	32558	Level not for use			
VOID	32559	Level not for use			
VOID	32560	Level not for use			
VOID	32561	Level not for use			
VOID	32562	Level not for use			
VOID	32563	Level not for use			
VOID	32564	Level not for use			
VOID	32565	Level not for use			
VOID	32566	Level not for use			
VOID	32567	Level not for use			
VOID	32568	Level not for use			
TOPO_E_DHDS-Cell	32569	Hidden drain line, existing point symbol, # text,	2	2	0
		description, elevation-Cell			
TOPO_E_DHDS-Line	32570	*K68b* Hidden drain line, existing line-Line	2	2	0
TOPO_E_DHDS-Text	32571	Hidden drain line, existing line description-Text	2	0	0
TOPO_E_MLBL-Cell	32572	Model label name, existing point symbol, # text,	2	0	0
		description, elevation-Cell			
TOPO_E_MLBL-Line	32573	Model label name, existing line-Line	2	0	0
TOPO_E_MLBL-Text	32574	*K88a* Model label name, existing line description-Text	2	0	0
		Photogrammetric mapping codes are shown in *italics* in the			
		description field for topography levels. These codes are for			
		use by the Department's Photogrammetry Office **ONLY**.			

Level Name	Level Number	Level Description	ByLevel Color	ByLevel Style	ByLevel Weight
VOID	32575	Level not for use			
VOID	32576	Level not for use			
VOID	32577	Level not for use			
VOID	32578	Level not for use			
VOID	32579	Level not for use			
VOID	32580	Level not for use			
TOPO_E_SBF-Cell	32581	Environmental X-Section, Stream Bank Full, existing point	5	2	0
		symbol, # text, description, elevation-Cell			
TOPO_E_SBF-Line	32582	Environmental X-Section, Stream Bank Full, existing	5	2	0
		line-Line			
TOPO_E_SBF-Text	32583	Environmental X-Section, Stream Bank Full, existing line	5	0	0
		description-Text			
TOPO_E_SXS-Cell	32584	Environmental X-Section, Stream X-Section, existing point	1	2	0
		symbol, # text, description, elevation-Cell			
TOPO_E_SXS-Line	32585	Environmental X-Section, Stream X-Section, existing	1	2	0
		line-Line			
TOPO_E_SXS-Text	32586	Environmental X-Section, Stream X-Section, existing line	1	0	0
		description-Text			
TOPO_E_DBOD-Cell	32587	Drainage Bottom of Ditch line, existing point symbol, # text,	1	2	0
		description, elevation-Cell			
TOPO_E_DBOD-Line	32588	Drainage Bottom of Ditch line, existing line-Line	1	2	0
TOPO_E_DBOD-Text	32589	Drainage Bottom of Ditch line, existing line description-Text	1	0	0
TOPO_E_DTOD-Cell	32590	Drainage Top of Ditch line, existing point symbol, # text,	1	2	0
		description, elevation-Cell			
TOPO_E_DTOD-Line	32591	Drainage Top of Ditch line, existing line-Line	1	2	0
TOPO_E_DTOD-Text	32592	Drainage Top of Ditch line, existing line description-Text	1	0	0
TOPO_E_TS2LE-Cell	32593	2 Legged Sign, end-Cell	7	0	0
TOPO_E_TS2LE-Line	32594	*K24c* 2 Legged Sign, end-Line	7	0	0
TOPO_E_TS2LE-Text	32595	2 Legged Sign, end-Text	7	0	0
TOPO_E_TSOE-Cell	32596	Overhead Sign, end-Cell	7	0	0
TOPO_E_TSOE-Line	32597	*K24b* Overhead Sign, end-Line	7	0	0
TOPO_E_TSOE-Text	32598	Overhead Sign, end-Text	7	0	0
TOPO_E_TSCE-Cell	32599	Commercial Sign, end-Cell	7	0	0
TOPO_E_TSCE-Line	32600	*K40* Commercial Sign, end-Line	7	0	0
TOPO_E_TSCE-Text	32601	Commercial Sign, end-Text	7	0	0

		Photogrammetric mapping codes are shown in *italics* in the			
		description field for topography levels. These codes are for			
		use by the Department's Photogrammetry Office **ONLY**.			
End existing TOPO levels.					
Level Name	**Level Number**	**Level Description**	**ByLevel Color**	**ByLevel Style**	**ByLevel Weight**
Begin proposed TRDG levels.					
TRDG_P_Line	33000	Intersection Diagram	**4**	**0**	**1**
TRDG_P_Text	33001	Text	**2**	**0**	**2**
TRDG_P_Cell	33002	Text - Road Names, Other Data	**6**	**0**	**1**
TRDG_P_Text-DHV	33003	Text - DHV (Design Hour Volume)	**6**	**0**	**2**
TRDG_P_Text-ADT	33004	Text - Average Daily Traffic	**2**	**0**	**2**
TRDG_P_Text-Percent-Trucks	33005	Text - Percent Trucks	**2**	**0**	**2**
TRDG_P_Divider-Line	33006	Divider Lines	**4**	**0**	**1**
TRDG_P_Misc	33007	Miscellaneous Designer notes **(This level does not plot!)**	**0**	**0**	**0**
End proposed TRDG levels.					
Begin proposed TYPS levels.					
VOID	34000	Level not for use			
TYPS_P_Line-Fin-Grade-Asph	34001	Finished Grade Asphalt-Line	**0**	**0**	**2**
TYPS_P_Line-Fin-Grade-Conc	34002	Finished Grade Concrete-Line	**6**	**0**	**1**
TYPS_P_Line-Fin-Grade-Grass	34003	Finished Grade Grassed-Line	**2**	**0**	**2**
TYPS_P_Line-Subgrade	34004	Proposed Subgrade-Line	**0**	**0**	**1**
TYPS_P_Misc-Note-Text	34005	Miscellaneous Notes-Text	**4**	**0**	**2**
TYPS_P_Pedestrian	34006	Pedestrians-Cell	**0**	**0**	**2**
TYPS_P_Pvmt-Dsgn-Legend	34007	Pavement Design Legend-Cell	**4**	**0**	**2**
TYPS_P_Slope-Label-Dim	34008	Proposed Dimensions, Cross Slopes and Slope Labels	**0**	**0**	**1**
		-Text			
TYPS_P_Traf-Flow-Arrow	34009	Traffic Flow Arrows-Cell	**2**	**0**	**1**
TYPS_P_Vehicle	34010	Vehicles-Cell	**5**	**0**	**1**
TYPS_P_Misc	34011	Miscellaneous Designer notes **(This level does not plot!)**	**0**	**0**	**0**
VOID	34012	Level not for use			

VOID	34013	Level not for use			
TYPS_P_Line-Fin-Grade-Asph-Cell	34014	Finished Grade Asphalt-Cell	0	0	2
TYPS_P_Line-Fin-Grade-Asph-Text	34015	Finished Grade Asphalt-Text	0	0	2
TYPS_P_Line-Fin-Grade-Conc-Cell	34016	Finished Grade Concrete-Cell	6	0	1
TYPS_P_Line-Fin-Grade-Conc-Text	34017	Finished Grade Concrete-Text	6	0	1
TYPS_P_Line-Fin-Grade-Grass-Cell	34018	Finished Grade Grassed-Cell	2	0	2
TYPS_P_Line-Fin-Grade-Grass-Text	34019	Finished Grade Grassed-Text	2	0	2
TYPS_P_Line-Subgrade-Cell	34020	Proposed Subgrade-Cell	0	0	1
TYPS_P_Line-Subgrade-Text	34021	Proposed Subgrade-Text	0	0	1
Level Name	**Level Number**	**Level Description**	**ByLevel Color**	**ByLevel Style**	**ByLevel Weight**
TYPS_P_Pvmnt-Dsgn-Legend-Line	34022	Pavement Design Legend-Line	4	0	2
TYPS_P_Pvmnt-Dsgn-Legend-Text	34023	Pavement Design Legend-Text	4	0	2
TYPS_P_Slope-Label-Dim-Cell	34024	Proposed Dimensions, Cross Slopes and Slope Labels	0	0	1
		-Cell			
TYPS_P_Slope-Label-Dim-Line	34025	Proposed Dimensions, Cross Slopes and Slope Labels	0	0	1
		-Line			
End proposed TYPS levels.					
Begin existing TYPS levels.					
TYPS_E_Line-Exist-Grnd-Cell	34500	Existing Ground Lines-Cell	2	2	1
TYPS_E_Line-Exist-Grnd-Line	34501	Existing Ground Lines-Line	2	2	1
TYPS_E_Line-Exist-Grnd-Text	34502	Existing Ground Lines-Text	2	0	1
TYPS_E_Line-Exist-Asph-Cell	34503	Existing Asphalt-Cell	0	2	1
TYPS_E_Line-Exist-Asph-Line	34504	Existing Asphalt-Line	0	2	1
TYPS_E_Line-Exist-Asph-Text	34505	Existing Asphalt-Text	0	0	1
TYPS_E_Line-Exist-Conc-Cell	34506	Existing Concrete-Cell	6	2	1
TYPS_E_Line-Exist-Conc-Line	34507	Existing Concrete-Line	6	2	1
TYPS_E_Line-Exist-Conc-Text	34508	Existing Concrete-Text	6	0	1
TYPS_E_Line-Exist-Grass-Cell	34509	Existing Grassed-Cell	2	2	1
TYPS_E_Line-Exist-Grass-Line	34510	Existing Grassed-Line	2	2	1
TYPS_E_Line-Exist-Grass-Text	34511	Existing Grassed-Text	2	0	1
TYPS_E_Line-Exist-Subgrade-Cell	34512	Existing Subgrade-Cell	0	2	1
TYPS_E_Line-Exist-Subgrade-Line	34513	Existing Subgrade-Line	0	2	1
TYPS_E_Line-Exist-Subgrade-Text	34514	Existing Subgrade-Text	0	0	1
TYPS_E_Slope-Label-Dim-Cell	34515	Existing Dimensions, Cross Slopes and Slope Labels-Cell	0	0	1
TYPS_E_Slope-Label-Dim-Line	34516	Existing Dimensions, Cross Slopes and Slope Labels-Line	0	0	1

TYPS_E_Slope-Label-Dim-Text	34517	Existing Dimensions, Cross Slopes and Slope Labels-Text	0	0	1
End existing TYPS levels.					
Level Name	**Level Number**	**Level Description**	**ByLevel Color**	**ByLevel Style**	**ByLevel Weight**
Begin existing UTLE levels.					
UTLE_E_Limits-of-Study	35000	Limits of SUE Study-Line	0	LOS	2
VOID	35001	Level not for use			
VOID	35002	Level not for use			
UTLE_E_OVHD-Combo-Util-Line-Elec-Tele	35003	Combination Utility (Overhead) line [Electric and Telephone]	3	EXOHET	2
		-Line			
UTLE_E_OVHD-Combo-Util-Line-Elec-Tele-Traf-Ctrl	35004	Combination Utility (Overhead) line [Electric,Telephone, and	3	EXOHETTC	2
		Traffic Control]-Line			
UTLE_E_OVHD-Combo-Util-Line-Elec-Tele-TV	35005	Combination Utility (Overhead) line [Electric, Telephone and	3	EXOHETTV	2
		Television]-Line			
UTLE_E_OVHD-Combo-Util-Line-Elec-Tele-TV-Traf-Ctrl	35006	Combination Utility (Overhead) line [Electric,Telephone,	3	EXOHETTVTC	2
		Television, and Traff.Ctrl]-Line			
UTLE_E_OVHD-Combo-Util-Line-Elec-Traf-Ctrl	35007	Combination Utility (Overhead) line [Electric and Traffic	3	EXOHETC	2
		Control]-Line			
UTLE_E_OVHD-Combo-Util-Line-Elec-TV	35008	Combination Utility (Overhead) line [Electric and Television]	3	EXOHETV	2
		-Line			
UTLE_E_OVHD-Combo-Util-Line-Elec-TV-Traf-Ctrl	35009	Combination Utility (Overhead) line [Electric,Television, and	3	EXOHETVTC	2
		Traffic Control]-Line			
UTLE_E_OVHD-Guy-Line	35010	Overhead Guy Wire line-Line	0	EXOHGW	2
UTLE_E_OVHD-Combo-Util-Line-Tele-Traf-Ctrl	35011	Combination Utility (Overhead) line [Telephone and Traffic	6	EXOHTTC	2
		Control]-Line			
UTLE_E_OVHD-Combo-Util-Line-Tele-TV	35012	Combination Utility (Overhead) line [Telephone and	6	EXOHTTV	2
		Television]-Line			
UTLE_E_OVHD-Combo-Util-Line-Tele-TV-Traf-Ctrl	35013	Combination Utility (Overhead) line [Telephone,Television,	6	EXOHTTVTC	2
		and Traff.Ctrl]-Line			
UTLE_E_OVHD-Combo-Util-Line-TV-Traf-Ctrl	35014	Combination Utility (Overhead) line [Television, and Traffic	6	EXOHTVTC	2

		Control]-Line			
UTLE_E_OVHD-Combo-Util-Text	35015	Combination Utility [Text-label,size,type]-Text	3	0	2
VOID	35016	Level not for use			
*Denotes level for 20 Scale Plans.					
^Denotes level for 50 Scale Plans.					
Level Name	**Level Number**	**Level Description**	**ByLevel Color**	**ByLevel Style**	**ByLevel Weight**
UTLE_E_OVHD-Elec-Line	35017	Electrical (Overhead) line-Line	3	EXOHE	2
UTLE_E_OVHD-Elec-Text	35018	Electrical (Overhead) [Text-label,size,type]-Text	3	0	2
VOID	35019	Level not for use			
UTLE_E_OVHD-Tele-Line	35020	Telephone (Overhead) line-Line	6	EXOHT	2
UTLE_E_OVHD-Tele-Text	35021	Telephone (Overhead) [Text-label,size,type]-Text	6	0	2
VOID	35022	Level not for use			
UTLE_E_OVHD-Traf-Ctrl-Line	35023	Traffic Control (Overhead) line-Line	0	EXOHTC	2
UTLE_E_OVHD-Traf-Ctrl-Text	35024	Traffic Control (Overhead) [Text-label,size,type]-Text	0	0	2
VOID	35025	Level not for use			
UTLE_E_OVHD-TV-Line	35026	Television (Overhead) line-Line	6	EXOHTV	2
UTLE_E_OVHD-TV-Text	35027	Television (Overhead) [Text-label,size,type]-Text	6	0	2
UTLE_E_Test-Hole-Cell	35028	Test Holes cell-Cell	0	0	1
UTLE_E_Test-Hole-Text	35029	Test Holes [Text-label,size,type]-Text	0	0	2
UTLE_E_Elec-Cell	35030	Electrical cell-Cell	3	0	1
UTLE_E_UG-Elec-Line	35031	Electrical (Underground) line-Line	3	EXUGE	2
UTLE_E_UG-Elec-Line-Qual-B	35032	Electrical (Underground) line [Quality Level B]-Line	3	EXUGE-B	2
UTLE_E_UG-Elec-Line-Qual-C	35033	Electrical (Underground) line [Quality Level C]-Line	3	EXUGE-C	2
UTLE_E_UG-Elec-Text	35034	Electrical (Underground) [Text-label,size,type]-Text	3	0	2
UTLE_E_Gas-Cell	35035	Gas cell-Cell	52	0	1
UTLE_E_UG-Gas-Line	35036	Gas (Underground) line-Line	52	EXUGG	2
*UTLE_E_UG-Gas-Line-24	35037	24 inch Underground Gas line - 20 Scale Plans-Line	52	EXUGG-24	2
*UTLE_E_UG-Gas-Line-24-Qual-B	35038	24 inch Underground Gas line [Quality Level B] - 20 Scale	52	EXUGG-24B	2
		Plans-Line			
*UTLE_E_UG-Gas-Line-24-Qual-C	35039	24 inch Underground Gas line [Quality Level C] - 20 Scale	52	EXUGG-24C	2
		Plans-Line			
*UTLE_E_UG-Gas-Line-30	35040	30 inch Underground Gas line - 20 Scale Plans-Line	52	EXUGG-30	2

*UTLE_E_UG-Gas-Line-30-Qual-B	35041	30 inch Underground Gas line [Quality Level B] - 20 Scale	52	EXUGG-30B	2
		Plans-Line			
*UTLE_E_UG-Gas-Line-30-Qual-C	35042	30 inch Underground Gas line [Quality Level C] - 20 Scale	52	EXUGG-30C	2
		Plans-Line			
*Denotes level for 20 Scale Plans.					
^Denotes level for 50 Scale Plans.					
Level Name	**Level Number**	**Level Description**	**ByLevel Color**	**ByLevel Style**	**ByLevel Weight**
*UTLE_E_UG-Gas-Line-36	35043	36 inch Underground Gas line - 20 Scale Plans-Line	52	**EXUGG-36**	2
*UTLE_E_UG-Gas-Line-36-Qual-B	35044	36 inch Underground Gas line [Quality Level B] - 20 Scale	52	EXUGG-36B	2
		Plans-Line			
*UTLE_E_UG-Gas-Line-36-Qual-C	35045	36 inch Underground Gas line [Quality Level C] - 20 Scale	52	EXUGG-36C	2
		Plans-Line			
*UTLE_E_UG-Gas-Line-42	35046	42 inch Underground Gas line - 20 Scale Plans-Line	52	**EXUGG-42**	2
*UTLE_E_UG-Gas-Line-42-Qual-B	35047	42 inch Underground Gas line [Quality Level B] - 20 Scale	52	EXUGG-42B	2
		Plans-Line			
*UTLE_E_UG-Gas-Line-42-Qual-C	35048	42 inch Underground Gas line [Quality Level C] - 20 Scale	52	EXUGG-42C	2
		Plans-Line			
*UTLE_E_UG-Gas-Line-48	35049	48 inch Underground Gas line - 20 Scale Plans-Line	52	**EXUGG-48**	2
*UTLE_E_UG-Gas-Line-48-Qual-B	35050	48 inch Underground Gas line [Quality Level B] - 20 Scale	52	EXUGG-48B	2
		Plans-Line			
*UTLE_E_UG-Gas-Line-48-Qual-C	35051	48 inch Underground Gas line [Quality Level C] - 20 Scale	52	EXUGG-48C	2
		Plans-Line			
UTLE_E_UG-Gas-Line-Qual-B	35052	Gas (Underground) line [Quality Level B]-Line	52	**EXUGG-B**	2
UTLE_E_UG-Gas-Line-Qual-C	35053	Gas (Underground) line [Quality Level C]-Line	52	**EXUGG-C**	2
UTLE_E_UG-Gas-Text	35054	Gas (Underground) [Text-label,size,type]-Text	52	**0**	2
UTLE_E_Petro-Cell	35055	Petroleum cell-Cell	52	**0**	1
UTLE_E_UG-Petro-Line	35056	Petroleum (Underground) line-Line	52	**EXUGP**	2
*UTLE_E_UG-Petro-Line-24	35057	24 inch Underground Pertoleum line - 20 Scale Plans-Line	52	**EXUGP-24**	2
*UTLE_E_UG-Petro-Line-24-Qual-B	35058	24 inch Underground Pertoleum line [Quality Level B] - 20	52	EXUGP-24B	2
		Scale Plans-Line			
*UTLE_E_UG-Petro-Line-24-Qual-C	35059	24 inch Underground Pertoleum line [Quality Level C] - 20	52	EXUGP-24C	2
		Scale Plans-Line			

*UTLE_E_UG-Petro-Line-30	35060	30 inch Underground Petroleum line - 20 Scale Plans-Line	52	EXUGP-30	2
*UTLE_E_UG-Petro-Line-30-Qual-B	35061	30 inch Underground Petroleum line [Quality Level B] - 20	52	EXUGP-30B	2
		Scale Plans-Line			
*UTLE_E_UG-Petro-Line-30-Qual-C	35062	30 inch Underground Petroleum line [Quality Level C] - 20	52	EXUGP-30C	2
		Scale Plans-Line			
*Denotes level for 20 Scale Plans.					
^Denotes level for 50 Scale Plans.					
Level Name	**Level Number**	**Level Description**	**ByLevel Color**	**ByLevel Style**	**ByLevel Weight**
*UTLE_E_UG-Petro-Line-36	35063	36 inch Underground Petroleum line - 20 Scale Plans-Line	52	EXUGP-36	2
*UTLE_E_UG-Petro-Line-36-Qual-B	35064	36 inch Underground Petroleum line [Quality Level B] - 20	52	EXUGP-36B	2
		Scale Plans-Line			
*UTLE_E_UG-Petro-Line-36-Qual-C	35065	36 inch Underground Petroleum line [Quality Level C] - 20	52	EXUGP-36C	2
		Scale Plans-Line			
*UTLE_E_UG-Petro-Line-42	35066	42 inch Underground Petroleum line - 20 Scale Plans-Line	52	EXUGP-42	2
*UTLE_E_UG-Petro-Line-42-Qual-B	35067	42 inch Underground Petroleum line [Quality Level B] - 20	52	EXUGP-42B	2
		Scale Plans-Line			
*UTLE_E_UG-Petro-Line-42-Qual-C	35068	42 inch Underground Petroleum line [Quality Level C] - 20	52	EXUGP-42C	2
		Scale Plans-Line			
*UTLE_E_UG-Petro-Line-48	35069	48 inch Underground Petroleum line - 20 Scale Plans-Line	52	EXUGP-48	2
*UTLE_E_UG-Petro-Line-48-Qual-B	35070	48 inch Underground Petroleum line [Quality Level B] - 20	52	EXUGP-48B	2
		Scale Plans-Line			
*UTLE_E_UG-Petro-Line-48-Qual-C	35071	48 inch Underground Petroleum line [Quality Level C] - 20	52	EXUGP-48C	2
		Scale Plans-Line			
UTLE_E_UG-Petro-Line-Qual-B	35072	Petroleum (Underground) line [Quality Level B]-Line	52	EXUGP-B	2
UTLE_E_UG-Petro-Line-Qual-C	35073	Petroleum (Underground) line [Quality Level C]-Line	52	EXUGP-C	2
UTLE_E_UG-Petro-Text	35074	Petroleum (Underground) [Text-label,size,type]-Text	52	0	2
UTLE_E_San-Force-Main-Cell	35075	Sanitary Force Main cell-Cell	2	0	1
UTLE_E_UG-San-Force-Main-Line	35076	Sanitary Force Main (Underground) line-Line	2	EXUGSFM	2
UTLE_E_UG-San-Force-Main-Line-Qual-B	35077	Sanitary Force Main (Underground) line [Quality Level B]	2	EXUGSFM-B	2
		-Line			
UTLE_E_UG-San-Force-Main-Line-Qual-C	35078	Sanitary Force Main (Underground) line [Quality Level C]	2	EXUGSFM-C	2
		-Line			
UTLE_E_UG-San-Force-Main-Text	35079	Sanitary Force Main (Underground) [Text-label,size,type]	2	0	2

		-Text			
UTLE_E_San-Swr-Cell	35080	Sanitary Sewer cell-Cell	2	0	1
UTLE_E_UG-San-Swr-Line	35081	Sanitary Sewer (Underground) line-Line	2	EXUGSS	2
*Denotes level for 20 Scale Plans.					
^Denotes level for 50 Scale Plans.					
Level Name	**Level Number**	**Level Description**	**ByLevel Color**	**ByLevel Style**	**ByLevel Weight**
*UTLE_E_UG-San-Swr-Line-24	35082	24 inch Underground Sanitary Sewer line - 20 Scale Plans	2	EXUGSS-24	2
		-Line			
*UTLE_E_UG-San-Swr-Line-24-Qual-B	35083	24 inch Underground Sanitary Sewer line [Quality Level B] -	2	EXUGSS-24B	2
		20 Scale Plans-Line			
*UTLE_E_UG-San-Swr-Line-24-Qual-C	35084	24 inch Underground Sanitary Sewer line [Quality Level C] -	2	EXUGSS-24C	2
		20 Scale Plans-Line			
*UTLE_E_UG-San-Swr-Line-30	35085	30 inch Underground Sanitary Sewer line - 20 Scale Plans	2	EXUGSS-30	2
		-Line			
*UTLE_E_UG-San-Swr-Line-30-Qual-B	35086	30 inch Underground Sanitary Sewer line [Quality Level B] -	2	EXUGSS-30B	2
		20 Scale Plans-Line			
*UTLE_E_UG-San-Swr-Line-30-Qual-C	35087	30 inch Underground Sanitary Sewer line [Quality Level C] -	2	EXUGSS-30C	2
		20 Scale Plans-Line			
*UTLE_E_UG-San-Swr-Line-36	35088	36 inch Underground Sanitary Sewer line - 20 Scale Plans	2	EXUGSS-36	2
		-Line			
*UTLE_E_UG-San-Swr-Line-36-Qual-B	35089	36 inch Underground Sanitary Sewer line [Quality Level B] -	2	EXUGSS-36B	2
		20 Scale Plans-Line			
*UTLE_E_UG-San-Swr-Line-36-Qual-C	35090	36 inch Underground Sanitary Sewer line [Quality Level C] -	2	EXUGSS-36C	2
		20 Scale Plans-Line			
*UTLE_E_UG-San-Swr-Line-42	35091	42 inch Underground Sanitary Sewer line - 20 Scale Plans	2	EXUGSS-42	2
		-Line			
*UTLE_E_UG-San-Swr-Line-42-Qual-B	35092	42 inch Underground Sanitary Sewer line [Quality Level B] -	2	EXUGSS-42B	2
		20 Scale Plans-Line			
*UTLE_E_UG-San-Swr-Line-42-Qual-C	35093	42 inch Underground Sanitary Sewer line [Quality Level C] -	2	EXUGSS-42C	2
		20 Scale Plans-Line			
*UTLE_E_UG-San-Swr-Line-48	35094	48 inch Underground Sanitary Sewer line - 20 Scale Plans	2	EXUGSS-48	2
		-Line			

*UTLE_E_UG-San-Swr-Line-48-Qual-B	35095	48 inch Underground Sanitary Sewer line [Quality Level B] -	2	EXUGSS-48B	2
		20 Scale Plans-Line			
*UTLE_E_UG-San-Swr-Line-48-Qual-C	35096	48 inch Underground Sanitary Sewer line [Quality Level C] -	2	EXUGSS-48C	2
		20 Scale Plans-Line			
*Denotes level for 20 Scale Plans.					
^Denotes level for 50 Scale Plans.					
Level Name	**Level Number**	**Level Description**	**ByLevel Color**	**ByLevel Style**	**ByLevel Weight**
UTLE_E_UG-San-Swr-Line-Qual-B	35097	Sanitary Sewer (Underground) line [Quality Level B]-Line	2	EXUGSS-B	2
UTLE_E_UG-San-Swr-Line-Qual-C	35098	Sanitary Sewer (Underground) line [Quality Level C]-Line	2	EXUGSS-C	2
UTLE_E_UG-San-Swr-Text	35099	Sanitary Sewer (Underground) [Text-label,size,type]-Text	2	0	2
UTLE_E_Steam-Cell	35100	Steam cell-Cell	52	0	1
UTLE_E_UG-Steam-Line	35101	Steam (Underground) line-Line	52	EXUGSTM	2
*UTLE_E_UG-Steam-Line-24	35102	24 inch Underground Steam line - 20 Scale Plans-Line	52	EXUGSTM-24	2
*UTLE_E_UG-Steam-Line-24-Qual-B	35103	24 inch Underground Steam line [Quailty Level B] - 20 Scale	52	EXUGSTM-24B	2
		Plans-Line			
*UTLE_E_UG-Steam-Line-24-Qual-C	35104	24 inch Underground Steam line [Quailty Level C] - 20 Scale	52	EXUGSTM-24C	2
		Plans-Line			
*UTLE_E_UG-Steam-Line-30	35105	30 inch Underground Steam line - 20 Scale Plans-Line-Line	52	EXUGSTM-30	2
*UTLE_E_UG-Steam-Line-30-Qual-B	35106	30 inch Underground Steam line [Quality Level B] - 20 Scale	52	EXUGSTM-30B	2
		Plans-Line			
*UTLE_E_UG-Steam-Line-30-Qual-C	35107	30 inch Underground Steam line [Quality Level C] - 20 Scale	52	EXUGSTM-30C	2
		Plans-Line			
*UTLE_E_UG-Steam-Line-36	35108	36 inch Underground Steam line - 20 Scale Plans-Line	52	EXUGSTM-36	2
*UTLE_E_UG-Steam-Line-36-Qual-B	35109	36 inch Underground Steam line [Quality Level B] - 20 Scale	52	EXUGSTM-36B	2
		Plans-Line			
*UTLE_E_UG-Steam-Line-36-Qual-C	35110	36 inch Underground Steam line [Quality Level C] - 20 Scale	52	EXUGSTM-36C	2
		Plans-Line			
*UTLE_E_UG-Steam-Line-42	35111	42 inch Underground Steam line - 20 Scale Plans-Line	52	EXUGSTM-42	2
*UTLE_E_UG-Steam-Line-42-Qual-B	35112	42 inch Underground Steam line [Quality Level B] - 20 Scale	52	EXUGSTM-42B	2
		Plans-Line			
*UTLE_E_UG-Steam-Line-42-Qual-C	35113	42 inch Underground Steam line [Quality Level C] - 20 Scale	52	EXUGSTM-42C	2
		Plans-Line			
*UTLE_E_UG-Steam-Line-48	35114	48 inch Underground Steam line - 20 Scale Plans-Line	52	EXUGSTM-48	2

*UTLE_E_UG-Steam-Line-48-Qual-B	35115	48 inch Underground Steam line [Quality Level B] - 20 Scale	52	EXUGSTM-48B	2
		Plans-Line			
*UTLE_E_UG-Steam-Line-48-Qual-C	35116	48 inch Underground Steam line [Quality Level C] - 20 Scale	52	EXUGSTM-48C	2
		Plans-Line			
UTLE_E_UG-Steam-Line-Qual-C	35118	Steam (Underground) line [Quality Level C]-Line	52	EXUGSTM-C	2
UTLE_E_UG-Steam-Text	35119	Steam (Underground) [Text-label,size,type]-Text	52	0	2
*Denotes level for 20 Scale Plans.					
^Denotes level for 50 Scale Plans.					
Level Name	**Level Number**	**Level Description**	**ByLevel Color**	**ByLevel Style**	**ByLevel Weight**
UTLE_E_Tele-Cell	35120	Telephone cell-Cell	6	0	1
UTLE_E_UG-Tele-Line	35121	Telephone (Underground) line-Line	6	EXUGT	2
UTLE_E_UG-Tele-Line-Qual-B	35122	Telephone (Underground) line [Quality Level B]-Line	6	EXUGT-B	2
UTLE_E_UG-Tele-Line-Qual-C	35123	Telephone (Underground) line [Quality Level C]-Line	6	EXUGT-C	2
UTLE_E_UG-Tele-Text	35124	Telephone (Underground) [Text-label,size,type]-Text	6	0	2
UTLE_E_Traf-Ctrl-Cell	35125	Traffic Control cell-Cell	0	0	1
UTLE_E_UG-Traf-Ctrl-Line	35126	Traffic Control (Underground) line-Line	0	EXUGTC	2
UTLE_E_UG-Traf-Ctrl-Line-Qual-B	35127	Traffic Control (Underground) line [Quality Level B]-Line	0	EXUGTC-B	2
UTLE_E_UG-Traf-Ctrl-Line-Qual-C	35128	Traffic Control (Underground) line [Quality Level C]-Line	0	EXUGTC-C	2
UTLE_E_UG-Traf-Ctrl-Text	35129	Traffic Control (Underground) [Text-label,size,type]-Text	0	0	2
UTLE_E_TV-Cell	35130	Television cell-Cell	6	0	1
UTLE_E_UG-TV-Line	35131	Television (Underground) line-Line	6	EXUGTV	2
UTLE_E_UG-TV-Line-Qual-B	35132	Television (Underground) line [Quality Level B]-Line	6	EXUGTV-B	2
UTLE_E_UG-TV-Line-Qual-C	35133	Television (Underground) line [Quality Level C]-Line	6	EXUGTV-C	2
UTLE_E_UG-TV-Text	35134	Television (Underground) [Text-label,size,type]-Text	6	0	2
VOID	35135	Level not for use			
UTLE_E_UG-Utl-Unknown-Line-Qual-B	35136	Unknown Utility (Underground) line [Quality Level B Only]	0	EXUGUNK-B	2
		-Line			
UTLE_E_UG-Utl-Unknown-Text	35137	Unknown Utility (Underground) [Text-label,size,type]-Text	0	0	2
UTLE_E_Wat-Cell	35138	Water cell-Cell	1	0	1
UTLE_E_UG-Wat-Line	35139	Water (Underground) line-Line	1	EXUGW	2
*UTLE_E_UG-Wat-Line-24	35140	24 inch Underground Water line - 20 Scale Plans-Line	1	EXUGW-24	2
*UTLE_E_UG-Wat-Line-24-Qual-B	35141	24 inch Underground Water line [Quality Level B] - 20 Scale	1	EXUGW-24B	2
		Plans-Line			
*UTLE_E_UG-Wat-Line-24-Qual-C	35142	24 inch Underground Water line [Quality Level C] - 20 Scale	1	EXUGW-24C	2
		Plans-Line			

*UTLE_E_UG-Wat-Line-30	35143	30 inch Underground Water line - 20 Scale Plans-Line	1	EXUGW-30	2
*UTLE_E_UG-Wat-Line-30-Qual-B	35144	30 inch Underground Water line [Quality Level B] - 20 Scale	1	EXUGW-30B	2
		Plans-Line			
*UTLE_E_UG-Wat-Line-30-Qual-C	35145	30 inch Underground Water line [Quality Level C] - 20 Scale	1	EXUGW-30C	2
		Plans-Line			
*Denotes level for 20 Scale Plans.					
^Denotes level for 50 Scale Plans.					
Level Name	**Level Number**	**Level Description**	**ByLevel Color**	**ByLevel Style**	**ByLevel Weight**
*UTLE_E_UG-Wat-Line-36	35146	36 inch Underground Water line - 20 Scale Plans-Line	1	EXUGW-36	2
*UTLE_E_UG-Wat-Line-36-Qual-B	35147	36 inch Underground Water line [Quality Level B] - 20 Scale	1	EXUGW-36B	2
		Plans-Line			
*UTLE_E_UG-Wat-Line-36-Qual-C	35148	36 inch Underground Water line [Quality Level C] - 20 Scale	1	EXUGW-36C	2
		Plans-Line			
*UTLE_E_UG-Wat-Line-42	35149	42 inch Underground Water line - 20 Scale Plans-Line	1	EXUGW-42	2
*UTLE_E_UG-Wat-Line-42-Qual-B	35150	42 inch Underground Water line [Quality Level B] - 20 Scale	1	EXUGW-42B	2
		Plans-Line			
*UTLE_E_UG-Wat-Line-42-Qual-C	35151	42 inch Underground Water line [Quality Level C] - 20 Scale	1	EXUGW-42C	2
		Plans-Line			
*UTLE_E_UG-Wat-Line-48	35152	48 inch Underground Water line - 20 Scale Plans-Line	1	EXUGW-48	2
*UTLE_E_UG-Wat-Line-48-Qual-B	35153	48 inch Underground Water line [Quality Level B] - 20 Scale	1	EXUGW-48B	2
		Plans-Line			
*UTLE_E_UG-Wat-Line-48-Qual-C	35154	48 inch Underground Water line [Quality Level C] - 20 Scale	1	EXUGW-48C	2
		Plans-Line			
UTLE_E_UG-Wat-Line-Qual-B	35155	Water (Underground) line [Quality Level B]-Line	1	EXUGW-B	2
UTLE_E_UG-Wat-Line-Qual-C	35156	Water (Underground) line [Quality Level C]-Line	1	EXUGW-C	2
UTLE_E_Wat-Non-Pot-Cell	35157	Non-potable water cell-Cell	1	0	1
UTLE_E_UG-Wat-Non-Pot-Line	35158	Non-potable water (Underground) line-Line	1	EXUGNW	2
*UTLE_E_UG-Wat-Non-Pot-Line-24	35159	24 inch Underground Non-potable water line - 20 Scale	1	EXUGNW-24	2
		Plans-Line			
*UTLE_E_UG-Wat-Non-Pot-Line-24-Qual-B	35160	24 inch Underground Non-potable water line [Quality	1	EXUGNW-24B	2
		Level B] - 20 Scale Plans-Line			
*UTLE_E_UG-Wat-Non-Pot-Line-24-Qual-C	35161	24 inch Underground Non-potable water line [Quality	1	EXUGNW-24C	2
		Level C] - 20 Scale Plans-Line			
*UTLE_E_UG-Wat-Non-Pot-Line-30	35162	30 inch Underground Non-potable water line - 20 Scale	1	EXUGNW-30	2

		Plans-Line			
*UTLE_E_UG-Wat-Non-Pot-Line-30-Qual-B	35163	30 inch Underground Non-potable water line [Quality	1	EXUGNW-30B	2
		Level B] - 20 Scale Plans-Line			
*UTLE_E_UG-Wat-Non-Pot-Line-30-Qual-C	35164	30 inch Underground Non-potable water line [Quality	1	EXUGNW-30C	2
		Level C] - 20 Scale Plans-Line			
		Level C] - 20 Scale Plans-Line			
*Denotes level for 20 Scale Plans.					
^Denotes level for 50 Scale Plans.					
Level Name	**Level Number**	**Level Description**	**ByLevel Color**	**ByLevel Style**	**ByLevel Weight**
*UTLE_E_UG-Wat-Non-Pot-Line-36	35165	36 inch Underground Non-potable water line - 20 Scale	1	EXUGNW-36	2
		Plans-Line			
*UTLE_E_UG-Wat-Non-Pot-Line-36-Qual-B	35166	36 inch Underground Non-potable water line [Quality	1	EXUGNW-36B	2
		Level B] - 20 Scale Plans-Line			
*UTLE_E_UG-Wat-Non-Pot-Line-36-Qual-C	35167	36 inch Underground Non-potable water line [Quality	1	EXUGNW-36C	2
*UTLE_E_UG-Wat-Non-Pot-Line-42	35168	42 inch Underground non-potable water line - 20 Scale	1	EXUGNW-42	2
		Plans-Line			
*UTLE_E_UG-Wat-Non-Pot-Line-42-Qual-B	35169	42 inch Underground non-potable water line [Quality	1	EXUGNW-42B	2
		Level B] - 20 Scale Plans-Line			
*UTLE_E_UG-Wat-Non-Pot-Line-42-Qual-C	35170	42 inch Underground non-potable water line [Quality	1	EXUGNW-42C	2
		Level C] - 20 Scale Plans-Line			
*UTLE_E_UG-Wat-Non-Pot-Line-48	35171	48 inch Underground Non-potable water line - 20 Scale	1	EXUGNW-48	2
		Plans-Line			
*UTLE_E_UG-Wat-Non-Pot-Line-48-Qual-B	35172	48 inch Underground Non-potable water line [Quality	1	EXUGNW-48B	2
		Level B] - 20 Scale Plans-Line			
*UTLE_E_UG-Wat-Non-Pot-Line-48-Qual-C	35173	48 inch Underground Non-potable water line [Quality	1	EXUGNW-48C	2
		Level C] - 20 Scale Plans-Line			
UTLE_E_UG-Wat-Non-Pot-Line-Qual-B	35174	Non-potable water (Underground) line [Quality Level B]-Line	1	EXUGNW-B	2
UTLE_E_UG-Wat-Non-Pot-Line-Qual-C	35175	Non-potable water (Underground) line [Quality Level C]-Line	1	EXUGNW-C	2
UTLE_E_UG-Wat-Non-Pot-Text	35176	Non-potable water (Underground) [Text-label,size,type]-Text	1	0	2
UTLE_E_UG-Wat-Text	35177	Water (Underground) [Text-label,size,type]-Text	1	0	2
UTLE_E_UG-Gas-Line-User-Def	35178	Gas User Defined Width (Underground) line-Line	52	EXUGG	2
UTLE_E_UG-Gas-Line-User-Def-Qual-B	35179	Gas User Defined Width (Underground) line [Quality	52	EXUGG-B	2
		Level B]-Line			
UTLE_E_UG-Gas-Line-User-Def-Qual-C	35180	Gas User Defined Width (Underground) line [Quality	52	EXUGG-C	2
		Level C]-Line			

UTLE_E_UG-Petro-Line-User-Def	35181	Petroleum User Defined Width (Underground) line-Line	52	EXUGP	2
UTLE_E_UG-Petro-Line-User-Def-Qual-B	35182	Petroleum User Defined Width (Underground) line [Quality	52	EXUGP-B	2
		Level B]-Line			
UTLE_E_UG-Petro-Line-User-Def-Qual-C	35183	Petroleum User Defined Width (Underground) line [Quality	52	EXUGP-C	2
		Level C]-Line			
*Denotes level for 20 Scale Plans.					
^Denotes level for 50 Scale Plans.					
Level Name	**Level Number**	**Level Description**	**ByLevel Color**	**ByLevel Style**	**ByLevel Weight**
UTLE_E_UG-San-Swr-User-Def-Line	35184	Sanitary Sewer User Defined Width (Underground) line-Line	2	EXUGSS	2
UTLE_E_UG-San-Swr-User-Def-Line-Qual-B	35185	Sanitary Sewer User Defined Width (Underground) line	2	EXUGSS-B	2
		[Quality Level B]-Line			
UTLE_E_UG-San-Swr-User-Def-Line-Qual-C	35186	Sanitary Sewer User Defined Width (Underground) line	2	EXUGSS-C	2
		[Quality Level C]-Line			
UTLE_E_UG-Steam-User-Def-Line	35187	Steam User Defined Width (Underground) line-Line	52	EXUGSTM	2
UTLE_E_UG-Steam-User-Def-Line-Qual-B	35188	Steam User Defined Width (Underground) line [Quality	52	EXUGSTM-B	2
		Level B]-Line			
UTLE_E_UG-Steam-User-Def-Line-Qual-C	35189	Steam User Defined Width (Underground) line [Quality	52	EXUGSTM-C	2
		Level C]-Line			
UTLE_E_UG-Wat-User-Def-Line	35190	Water User Defined Width (Underground) line-Line	1	EXUGW	2
UTLE_E_UG-Wat-User-Def-Line-Qual-B	35191	Water User Defined Width (Underground) line [Quality	1	EXUGW-B	2
		Level B]-Line			
UTLE_E_UG-Wat-User-Def-Line-Qual-C	35192	Water User Defined Width (Underground) line [Quality	1	EXUGW-C	2
		Level C]-Line			
UTLE_E_UG-Wat-Non-Pot-User-Def-Line	35193	Non-potable water User Defined Width (Underground) line	1	EXUGNW	2
		-Line			
UTLE_E_UG-Wat-Non-Pot-User-Def-Line-Qual-B	35194	Non-potable water User Defined Width (Underground) line	1	EXUGNW-B	2
		[Quality Level B]-Line			
UTLE_E_UG-Wat-Non-Pot-User-Def-Line-Qual-C	35195	Non-potable water User Defined Width (Underground) line	1	EXUGNW-C	2
		[Quality Level C]-Line			
^UTLE_E_UG-Gas-Line-24-50	35196	24 inch Underground Gas line - 50 Scale Plans-Line	52	EXUGG-24-50	2
^UTLE_E_UG-Gas-Line-24-Qual-B-50	35197	24 inch Underground Gas line [Quality Level B] - 50 Scale	52	EXUGG-24B-50	2
		Plans-Line			
^UTLE_E_UG-Gas-Line-24-Qual-C-50	35198	24 inch Underground Gas line [Quality Level C] - 50 Scale	52	EXUGG-24C-50	2
		Plans-Line			

^UTLE_E_UG-Gas-Line-30-50	35199	30 inch Underground Gas line - 50 Scale Plans-Line	52	EXUGG-30-50	2
^UTLE_E_UG-Gas-Line-30-Qual-B-50	35200	30 inch Underground Gas line [Quality Level B] - 50 Scale	52	EXUGG-30B-50	2
		Plans-Line			
^UTLE_E_UG-Gas-Line-30-Qual-C-50	35201	30 inch Underground Gas line [Quality Level C] - 50 Scale	52	EXUGG-30C-50	2
		Plans-Line			
*Denotes level for 20 Scale Plans.					
^Denotes level for 50 Scale Plans.					
Level Name	**Level Number**	**Level Description**	**ByLevel Color**	**ByLevel Style**	**ByLevel Weight**
^UTLE_E_UG-Gas-Line-36-50	35202	36 inch Underground Gas line - 50 Scale Plans-Line	52	EXUGG-36-50	2
^UTLE_E_UG-Gas-Line-36-Qual-B-50	35203	36 inch Underground Gas line [Quality Level B] - 50 Scale	52	EXUGG-36B-50	2
		Plans-Line			
^UTLE_E_UG-Gas-Line-36-Qual-C-50	35204	36 inch Underground Gas line [Quality Level C] - 50 Scale	52	EXUGG-36C-50	2
		Plans-Line			
^UTLE_E_UG-Gas-Line-42-50	35205	42 inch Underground Gas line - 50 Scale Plans-Line	52	EXUGG-42-50	2
^UTLE_E_UG-Gas-Line-42-Qual-B-50	35206	42 inch Underground Gas line [Quality Level B] - 50 Scale	52	EXUGG-42B-50	2
		Plans-Line			
^UTLE_E_UG-Gas-Line-42-Qual-C-50	35207	42 inch Underground Gas line [Quality Level C] - 50 Scale	52	EXUGG-42C-50	2
		Plans-Line			
^UTLE_E_UG-Gas-Line-48-50	35208	48 inch Underground Gas line - 50 Scale Plans-Line	52	EXUGG-48-50	2
^UTLE_E_UG-Gas-Line-48-Qual-B-50	35209	48 inch Underground Gas line [Quality Level B] - 50 Scale	52	EXUGG-48B-50	2
		Plans-Line			
^UTLE_E_UG-Gas-Line-48-Qual-C-50	35210	48 inch Underground Gas line [Quality Level C] - 50 Scale	52	EXUGG-48C-50	2
		Plans-Line			
^UTLE_E_UG-Petro-Line-24-50	35211	24 inch Underground Pertoleum line - 50 Scale Plans-Line	52	EXUGP-24-50	2
^UTLE_E_UG-Petro-Line-24-Qual-B-50	35212	24 inch Underground Pertoleum line [Quality Level B] - 50	52	EXUGP-24B-50	2
		Scale Plans-Line			
^UTLE_E_UG-Petro-Line-24-Qual-C-50	35213	24 inch Underground Pertoleum line [Quality Level C] - 50	52	EXUGP-24C-50	2
		Scale Plans-Line			
^UTLE_E_UG-Petro-Line-30-50	35214	30 inch Underground Petroleum line - 50 Scale Plans-Line	52	EXUGP-30-50	2
^UTLE_E_UG-Petro-Line-30-Qual-B-50	35215	30 inch Underground Petroleum line [Quality Level B] - 50	52	EXUGP-30B-50	2
		Scale Plans-Line			
^UTLE_E_UG-Petro-Line-30-Qual-C-50	35216	30 inch Underground Petroleum line [Quality Level C] - 50	52	EXUGP-30C-50	2
		Scale Plans-Line			
^UTLE_E_UG-Petro-Line-36-50	35217	36 inch Underground Petroleum line - 50 Scale Plans-Line	52	EXUGP-36-50	2

^UTLE_E_UG-Petro-Line-36-Qual-B-50	35218	36 inch Underground Petroleum line [Quality Level B] - 50	52	EXUGP-36B-50	2
		Scale Plans-Line			
^UTLE_E_UG-Petro-Line-36-Qual-C-50	35219	36 inch Underground Petroleum line [Quality Level C] - 50	52	EXUGP-36C-50	2
		Scale Plans-Line			
*Denotes level for 20 Scale Plans.					
^Denotes level for 50 Scale Plans.					
Level Name	**Level Number**	**Level Description**	**ByLevel Color**	**ByLevel Style**	**ByLevel Weight**
^UTLE_E_UG-Petro-Line-42-50	35220	42 inch Underground Petroleum line - 50 Scale Plans-Line	52	EXUGP-42-50	2
^UTLE_E_UG-Petro-Line-42-Qual-B-50	35221	42 inch Underground Petroleum line [Quality Level B] - 50	52	EXUGP-42B-50	2
		Scale Plans-Line			
^UTLE_E_UG-Petro-Line-42-Qual-C-50	35222	42 inch Underground Petroleum line [Quality Level C] - 50	52	EXUGP-42C-50	2
		Scale Plans-Line			
^UTLE_E_UG-Petro-Line-48-50	35223	48 inch Underground Petroleum line - 50 Scale Plans-Line	52	EXUGP-48-50	2
^UTLE_E_UG-Petro-Line-48-Qual-B-50	35224	48 inch Underground Petroleum line [Quality Level B] - 50	52	EXUGP-48B-50	2
		Scale Plans-Line			
^UTLE_E_UG-Petro-Line-48-Qual-C-50	35225	48 inch Underground Petroleum line [Quality Level C] - 50	52	EXUGP-48C-50	2
		Scale Plans-Line			
^UTLE_E_UG-San-Swr-Line-24-50	35226	24 inch Underground Sanitary Sewer line - 50 Scale Plans	2	EXUGSS-24-50	2
		-Line			
^UTLE_E_UG-San-Swr-Line-24-Qual-B-50	35227	24 inch Underground Sanitary Sewer line [Quality Level B] -	2	EXUGSS-24B-50	2
		50 Scale Plans-Line			
^UTLE_E_UG-San-Swr-Line-24-Qual-C-50	35228	24 inch Underground Sanitary Sewer line [Quality Level C] -	2	EXUGSS-24C-50	2
		50 Scale Plans-Line			
^UTLE_E_UG-San-Swr-Line-30-50	35229	30 inch Underground Sanitary Sewer line - 50 Scale Plans	2	EXUGSS-30-50	2
		-Line			
^UTLE_E_UG-San-Swr-Line-30-Qual-B-50	35230	30 inch Underground Sanitary Sewer line [Quality Level B] -	2	EXUGSS-30B-50	2
		50 Scale Plans-Line			
^UTLE_E_UG-San-Swr-Line-30-Qual-C-50	35231	30 inch Underground Sanitary Sewer line [Quality Level C] -	2	EXUGSS-30C-50	2
		50 Scale Plans-Line			
^UTLE_E_UG-San-Swr-Line-36-50	35232	36 inch Underground Sanitary Sewer line - 50 Scale Plans	2	EXUGSS-36-50	2
		-Line			
^UTLE_E_UG-San-Swr-Line-36-Qual-B-50	35233	36 inch Underground Sanitary Sewer line [Quality Level B] -	2	EXUGSS-36B-50	2
		50 Scale Plans-Line			

^UTLE_E_UG-San-Swr-Line-36-Qual-C-50	35234	36 inch Underground Sanitary Sewer line [Quality Level C] -	2	EXUGSS-36C-50	2
		50 Scale Plans-Line			
*Denotes level for 20 Scale Plans.					
^Denotes level for 50 Scale Plans.					
Level Name	**Level Number**	**Level Description**	**ByLevel Color**	**ByLevel Style**	**ByLevel Weight**
^UTLE_E_UG-San-Swr-Line-42-50	35235	42 inch Underground Sanitary Sewer line - 50 Scale Plans	2	EXUGSS-42-50	2
		-Line			
^UTLE_E_UG-San-Swr-Line-42-Qual-B-50	35236	42 inch Underground Sanitary Sewer line [Quality Level B] -	2	EXUGSS-42B-50	2
		50 Scale Plans-Line			
^UTLE_E_UG-San-Swr-Line-42-Qual-C-50	35237	42 inch Underground Sanitary Sewer line [Quality Level C] -	2	EXUGSS-42C-50	2
		50 Scale Plans-Line			
^UTLE_E_UG-San-Swr-Line-48-50	35238	48 inch Underground Sanitary Sewer line - 50 Scale	2	EXGUSS-48-50	2
		Plans-Line			
^UTLE_E_UG-San-Swr-Line-48-Qual-B-50	35239	48 inch Underground Sanitary Sewer line [Quality Level B] -	2	EXUGSS-48B-50	2
		50 Scale Plans-Line			
^UTLE_E_UG-San-Swr-Line-48-Qual-C-50	35240	48 inch Underground Sanitary Sewer line [Quality Level C] -	2	EXUGSS-48C-50	2
		50 Scale Plans-Line			
^UTLE_E_UG-Steam-Line-24-50	35241	24 inch Underground Steam line - 50 Scale Plans-Line	52	EXUGSTM-24-50	2
^UTLE_E_UG-Steam-Line-24-Qual-B-50	35242	24 inch Underground Steam line [Quailty Level B] - 50 Scale	52	EXUGSTM-24B-50	2
		Plans-Line			
^UTLE_E_UG-Steam-Line-24-Qual-C-50	35243	24 inch Underground Steam line [Quailty Level C] - 50 Scale	52	EXUGSTM-24C-50	2
		Plans-Line			
^UTLE_E_UG-Steam-Line-30-50	35244	30 inch Underground Steam line - 50 Scale Plans-Line	52	EXUGSTM-30-50	2
^UTLE_E_UG-Steam-Line-30-Qual-B-50	35245	30 inch Underground Steam line [Quality Level B] - 50 Scale	52	EXUGSTM-30B-50	2
		Plans-Line			
^UTLE_E_UG-Steam-Line-30-Qual-C-50	35246	30 inch Underground Steam line [Quality Level C] - 50 Scale	52	EXUGSTM-30C-50	2
		Plans-Line			
^UTLE_E_UG-Steam-Line-36-50	35247	36 inch Underground Steam line - 50 Scale Plans-Line	52	EXUGSTM-36-50	2
^UTLE_E_UG-Steam-Line-36-Qual-B-50	35248	36 inch Underground Steam line [Quality Level B] - 50 Scale	52	EXUGSTM-36B-50	2
		Plans-Line			
^UTLE_E_UG-Steam-Line-36-Qual-C-50	35249	36 inch Underground Steam line [Quality Level C] - 50 Scale	52	EXUGSTM-36C-50	2

		Plans-Line			
^UTLE_E_UG-Steam-Line-42-50	35250	42 inch Underground Steam line - 50 Scale Plans-Line	52	EXUGSTM-42-50	2
^UTLE_E_UG-Steam-Line-42-Qual-B-50	35251	42 inch Underground Steam line [Quality Level B] - 50 Scale	52	EXUGSTM-42B-50	2
		Plans-Line			
^UTLE_E_UG-Steam-Line-42-Qual-C-50	35252	42 inch Underground Steam line [Quality Level C] - 50 Scale	52	EXUGSTM-42C-50	2
		Plans-Line			
*Denotes level for 20 Scale Plans.					
^Denotes level for 50 Scale Plans.					
Level Name	**Level Number**	**Level Description**	**ByLevel Color**	**ByLevel Style**	**ByLevel Weight**
^UTLE_E_UG-Steam-Line-48-50	35253	48 inch Underground Steam line - 50 Scale Plans-Line	52	EXUGSTM-48-50	2
^UTLE_E_UG-Steam-Line-48-Qual-B-50	35254	48 inch Underground Steam line [Quality Level B] - 50 Scale	52	EXUGSTM-48B-50	2
		Plans-Line			
^UTLE_E_UG-Steam-Line-48-Qual-C-50	35255	48 inch Underground Steam line [Quality Level C] - 50 Scale	52	EXUGSTM-48C-50	2
		Plans-Line			
^UTLE_E_UG-Wat-Line-24-50	35256	24 inch Underground Water line - 50 Scale Plans-Line	1	EXUGW-24-50	2
^UTLE_E_UG-Wat-Line-24-Qual-B-50	35257	24 inch Underground Water line [Quality Level B] - 50 Scale	1	EXUGW-24B-50	2
		Plans-Line			
^UTLE_E_UG-Wat-Line-24-Qual-C-50	35258	24 inch Underground Water line [Quality Level C] - 50 Scale	1	EXUGW-24C-50	2
		Plans-Line			
^UTLE_E_UG-Wat-Line-30-50	35259	30 inch Underground Water line - 50 Scale Plans-Line	1	EXUGW-30-50	2
^UTLE_E_UG-Wat-Line-30-Qual-B-50	35260	30 inch Underground Water line [Quality Level B] - 50 Scale	1	EXUGW-30B-50	2
		Plans-Line			
^UTLE_E_UG-Wat-Line-30-Qual-C-50	35261	30 inch Underground Water line [Quality Level C] - 50 Scale	1	EXUGW-30C-50	2
		Plans-Line			
^UTLE_E_UG-Wat-Line-36-50	35262	36 inch Underground Water line - 50 Scale Plans-Line	1	EXUGW-36-50	2
^UTLE_E_UG-Wat-Line-36-Qual-B-50	35263	36 inch Underground Water line [Quality Level B] - 50 Scale	1	EXUGW-36B-50	2
		Plans-Line			
^UTLE_E_UG-Wat-Line-36-Qual-C-50	35264	36 inch Underground Water line [Quality Level C] - 50 Scale	1	EXUGW-36C-50	2
		Plans-Line			
^UTLE_E_UG-Wat-Line-42-50	35265	42 inch Underground Water line - 50 Scale Plans-Line	1	EXUGW-42-50	2
^UTLE_E_UG-Wat-Line-42-Qual-B-50	35266	42 inch Underground Water line [Quality Level B] - 50 Scale	1	EXUGW-42B-50	2
		Plans-Line			
^UTLE_E_UG-Wat-Line-42-Qual-C-50	35267	42 inch Underground Water line [Quality Level C] - 50 Scale	1	EXUGW-42C-50	2
		Plans-Line			

^UTLE_E_UG-Wat-Line-48-50	35268	48 inch Underground Water line - 50 Scale Plans-Line	1	EXUGW-48-50	2
^UTLE_E_UG-Wat-Line-48-Qual-B-50	35269	48 inch Underground Water line [Quality Level B] - 50 Scale	1	EXUGW-48B-50	2
		Plans-Line			
^UTLE_E_UG-Wat-Line-48-Qual-C-50	35270	48 inch Underground Water line [Quality Level C] - 50 Scale	1	EXUGW-48C-50	2
		Plans-Line			
*Denotes level for 20 Scale Plans.					
^Denotes level for 50 Scale Plans.					
Level Name	**Level Number**	**Level Description**	**ByLevel Color**	**ByLevel Style**	**ByLevel Weight**
^UTLE_E_UG-Wat-Non-Pot-Line-24-50	35271	24 inch Underground Non-potable water line - 50 Scale	1	EXUGNW-24-50	2
		Plans-Line			
^UTLE_E_UG-Wat-Non-Pot-Line-24-Qual-B-50	35272	24 inch Underground Non-potable water line [Quality	1	EXUGNW-24B-50	2
		Level B] - 50 Scale Plans-Line			
^UTLE_E_UG-Wat-Non-Pot-Line-24-Qual-C-50	35273	24 inch Underground Non-potable water line [Quality	1	EXUGNW-24C-50	2
		Level C] - 50 Scale Plans-Line			
^UTLE_E_UG-Wat-Non-Pot-Line-30-50	35274	30 inch Underground Non-potable water line 50 Scale-Line	1	EXUGNW-30-50	2
^UTLE_E_UG-Wat-Non-Pot-Line-30-Qual-B-50	35275	30 inch Underground Non-potable water line [Quality	1	EXUGNW-30B-50	2
		Level B] - 50 Scale Plans-Line			
^UTLE_E_UG-Wat-Non-Pot-Line-30-Qual-C-50	35276	30 inch Underground Non-potable water line [Quality	1	EXUGNW-30C-50	2
		Level C] - 50 Scale Plans-Line			
^UTLE_E_UG-Wat-Non-Pot-Line-36-50	35277	36 inch Underground Non-potable water line - 50 Scale	1	EXUGNW-36-50	2
		Plans-Line			
^UTLE_E_UG-Wat-Non-Pot-Line-36-Qual-B-50	35278	36 inch Underground Non-potable water line [Quality	1	EXUGNW-36B-50	2
		Level B] - 50 Scale Plans-Line			
^UTLE_E_UG-Wat-Non-Pot-Line-36-Qual-C-50	35279	36 inch Underground Non-potable water line [Quality	1	EXUGNW-36C-50	2
		Level C] - 50 Scale Plans-Line			
^UTLE_E_UG-Wat-Non-Pot-Line-42-50	35280	42 inch Underground non-potable water line 50 Scale-Line	1	EXUGNW-42-50	2
^UTLE_E_UG-Wat-Non-Pot-Line-42-Qual-B-50	35281	42 inch Underground non-potable water line [Quality	1	EXUGNW-42B-50	2
		Level B] - 50 Scale Plans-Line			
^UTLE_E_UG-Wat-Non-Pot-Line-42-Qual-C-50	35282	42 inch Underground non-potable water line [Quality	1	EXUGNW-42C-50	2
		Level C] - 50 Scale Plans-Line			
^UTLE_E_UG-Wat-Non-Pot-Line-48-50	35283	48 inch Underground Non-potable water line - 50 Scale	1	EXUGNW-48-50	2
		Plans-Line			
^UTLE_E_UG-Wat-Non-Pot-Line-48-Qual-B-50	35284	48 inch Underground Non-potable water line [Quality	1	EXUGNW-48B-50	2
		Level B] - 50 Scale Plans-Line			

^UTLE_E_UG-Wat-Non-Pot-Line-48-Qual-C-50	35285	48 inch Underground Non-potable water line [Quality	1	EXUGNW-48C-50	2
		Level C] - 50 Scale Plans-Line			
UTLE_E_Elec-Vault-Line	35286	Elictrical Vault line-Line	5	1	1
UTLE_E_Misc-Notes	35287	Miscellaneous Designer notes **(This level does not plot!)**	0	0	0
UTLE_E_OVHD-Guy-Cell	35288	Overhead Guy cell-Cell	6	0	2
*Denotes level for 20 Scale Plans.					
^Denotes level for 50 Scale Plans.					
Level Name	**Level Number**	**Level Description**	**ByLevel Color**	**ByLevel Style**	**ByLevel Weight**
UTLE_E_Misc-Cell	35289	Miscellaneous Marker cell-Cell	0	0	1
UTLE_E_Misc-Line	35290	Miscellaneous Marker line-Line	0	0	1
UTLE_E_Misc-Text	35291	Miscellaneous Marker text-Text	0	0	1
UTLE_E_Cell-Cell	35292	Existing Utility Cell - cell-Cell	2	0	1
UTLE_E_Cell-Line	35293	Existing Utility Cell - line-Line	2	0	1
UTLE_E_Cell-Text	35294	Existing Utility Cell - text-Text	2	0	1
UTLE_E_Utl-Unknown-Cell	35295	Unknown Utility cell-Cell	0	2	2
UTLE_E_Utl-Unknown-Line	35296	Unknown Utility line-Line	0	2	2
UTLE_E_Utl-Unknown-Text	35297	Unknown Utility text-Text	0	0	2
UTLE_E_Combo-Util-Elec-Traf-Ctrl-Cell	35298	Combination Utility line [Electric and Traffic Control]-Cell	0	0	2
UTLE_E_Combo-Util-Elec-Tele-Cell	35299	Combination Utility [Electric and Telephone]-Cell	3	0	2
UTLE_E_Combo-Util-Elec-Tele-Traf-Ctrl-Cell	35300	Combination Utility line [Electric, Telephone, and Traffic	3	0	2
		Control]-Cell			
UTLE_E_Combo-Util-Elec-Tele-TV-Cell	35301	Combination Utility [Electric, Telephone and TV]-Cell	3	0	2
UTLE_E_Combo-Util-Elec-Tele-TV-Traf-Ctrl-Cell	35302	Combination Utility line [Electric, Telephone, TV, and	3	0	2
		Traffic Control]-Cell			
UTLE_E_Combo-Util-Elec-TV-Cell	35303	Combination Utility [Electric and TV]-Cell	3	0	2
UTLE_E_Combo-Util-Elec-TV-Traf-Ctrl-Cell	35304	Combination Utility [Electric, TV and Traffic Control]-Cell	3	0	2
UTLE_E_Combo-Util-Tele-Traf-Ctrl-Cell	35305	Combination Utility [Telephone and Traffic Control]-Cell	3	0	2
UTLE_E_Combo-Util-Tele-TV-Cell	35306	Combination Utility [Telephone and TV]-Cell	3	0	2
UTLE_E_Combo-Util-Tele-TV-Traf-Ctrl-Cell	35307	Combination Utility [Telephone, TV, and Traffic Control]-Cell	3	0	2
UTLE_E_Combo-Util-TV-Traf-Ctrl-Cell	35308	Combination Utility [TV and Traffic Control]-Cell	3	0	2
UTLE_E_OVHD-Guy-Text	35309	Overhead Guy Wire text-Text	6	0	2
UTLE_E_UG-CSan-Swr-Line	35310	Combined Sanitary Sewer (Underground) line-Line	2	EXUGCSS	2
UTLE_E_UG-CSan-Swr-Line-Qual-B	35311	Combined Sanitary Sewer (Underground) line-[Quality	2	EXUGCSS-B	2
		Level B]-Line			

UTLE_E_UG-Csan-Swr-Line-Qual-C	35312	Combined Sanitary Sewer (Underground) line-[Quality	2	EXUGCSS-C	2
		Level C]-Line			
*UTLE_E_UG-CSan-Swr-Line-24	35313	24 Inch Underground Combined Sanitary Sewer line	2	EXUGCSS-24	2
		- 20 Scale Plans-Line			
*UTLE_E_UG-CSan-Swr-Line-30	35314	30 Inch Underground Combined Sanitary Sewer line	2	EXUGCSS-30	2
		- 20 Scale Plans-Line			
*Denotes level for 20 Scale Plans.					
^Denotes level for 50 Scale Plans.					
Level Name	**Level Number**	**Level Description**	**ByLevel Color**	**ByLevel Style**	**ByLevel Weight**
*UTLE_E_UG-CSan-Swr-Line-36	35315	36 Inch Underground Combined Sanitary Sewer line	2	EXUGCSS-36	2
		- 20 Scale Plans-Line			
*UTLE_E_UG-CSan-Swr-Line-42	35316	42 Inch Underground Combined Sanitary Sewer line	2	EXUGCSS-42	2
		- 20 Scale Plans-Line			
*UTLE_E_UG-CSan-Swr-Line-48	35317	48 Inch Underground Combined Sanitary Sewer line	2	EXUGCSS-48	2
		- 20 Scale Plans-Line			
UTLE_E_UG-CSan-Swr-User-Def-Line	35318	Combined Sanitary Sewer User Defined width	2	EXUGCSS	2
		(Underground) line-Line			
*UTLE_E_UG-CSan-Swr-Line-24-Qual-B	35319	24 Inch Combined Sanitary Sewer line [Quality Level B]	2	EXUGCSS-24B	2
		- 20 Scale Plans-Line			
*UTLE_E_UG-CSan-Swr-Line-24-Qual-C	35320	24 Inch Combined Sanitary Sewer line [Quality Level C]	2	EXUGCSS-24C	2
		- 20 Scale Plans-Line			
*UTLE_E_UG-CSan-Swr-Line-30-Qual-B	35321	30 Inch Combined Sanitary Sewer line [Quality Level B]	2	EXUGCSS-30B	2
		- 20 Scale Plans-Line			
*UTLE_E_UG-CSan-Swr-Line-30-Qual-C	35322	30 Inch Combined Sanitary Sewer line [Quality Level C]	2	EXUGCSS-30C	2
		- 20 Scale Plans-Line			
*UTLE_E_UG-CSan-Swr-Line-36-Qual-B	35323	36 Inch Combined Sanitary Sewer line [Quality Level B]	2	EXUGCSS-36B	2
		- 20 Scale Plans-Line			
*UTLE_E_UG-CSan-Swr-Line-36-Qual-C	35324	36 Inch Combined Sanitary Sewer line [Quality Level C]	2	EXUGCSS-36C	2
		- 20 Scale Plans-Line			
*UTLE_E_UG-CSan-Swr-Line-42-Qual-B	35325	42 Inch Combined Sanitary Sewer line [Quality Level B]	2	EXUGCSS-42B	2
		- 20 Scale Plans-Line			
*UTLE_E_UG-CSan-Swr-Line-42-Qual-C	35326	42 Inch Combined Sanitary Sewer line [Quality Level C]	2	EXUGCSS-42C	2
		- 20 Scale Plans-Line			
*UTLE_E_UG-CSan-Swr-Line-48-Qual-B	35327	48 Inch Combined Sanitary Sewer line [Quality Level B]	2	EXUGCSS-48B	2
		- 20 Scale Plans-Line			

*UTLE_E_UG-CSan-Swr-Line-48-Qual-C	35328	48 Inch Combined Sanitary Sewer line [Quality Level C]	2	EXUGCSS-48C	2
		- 20 Scale Plans-Line			
UTLE_E_UG-CSan-Swr-User-Def-Line-Qual-B	35329	Combined Sanitary Sewer User Defined width	2	EXUGCSS-B	2
		(Underground) line [Quality Level B]-Line			
UTLE_E_UG-CSan-Swr-User-Def-Line-Qual-C	35330	Combined Sanitary Sewer User Defined width	2	EXUGCSS-C	2
		(Underground) line [Quality Level C]-Line			
*Denotes level for 20 Scale Plans.					
^Denotes level for 50 Scale Plans.					
Level Name	**Level Number**	**Level Description**	**ByLevel Color**	**ByLevel Style**	**ByLevel Weight**
^UTLE_E_UG-CSan-Swr-Line-24-50	35331	24 Inch Underground Combined Sanitary Sewer line	2	EXUGCSS-24-50	2
		- 50 Scale Plans-Line			
^UTLE_E_UG-CSan-Swr-Line-30-50	35332	30 Inch Underground Combined Sanitary Sewer line	2	EXUGCSS-30-50	2
		- 50 Scale Plans-Line			
^UTLE_E_UG-CSan-Swr-Line-36-50	35333	36 Inch Underground Combined Sanitary Sewer line	2	EXUGCSS-36-50	2
		- 50 Scale Plans-Line			
^UTLE_E_UG-CSan-Swr-Line-42-50	35334	42 Inch Underground Combined Sanitary Sewer line	2	EXUGCSS-42-50	2
		- 50 Scale Plans-Line			
^UTLE_E_UG-CSan-Swr-Line-48-50	35335	48 Inch Underground Combined Sanitary Sewer line	2	EXUGCSS-48-50	2
		- 50 Scale Plans-Line			
^UTLE_E_UG-CSan-Swr-24-Qual-B-50	35336	24 Inch Underground Combined Sanitary Sewer line	2	EXUGCSS-24B-50	2
		[Quality Level B] - 50 Scale Plans-Line			
^UTLE_E_UG-CSan-Swr-24-Qual-C-50	35337	24 Inch Underground Combined Sanitary Sewer line	2	EXUGCSS-24C-50	2
		[Quality Level C] - 50 Scale Plans-Line			
^UTLE_E_UG-CSan-Swr-30-Qual-B-50	35338	30 Inch Underground Combined Sanitary Sewer line	2	EXUGCSS-30B-50	2
		[Quality Level B] - 50 Scale Plans-Line			
^UTLE_E_UG-CSan-Swr-30-Qual-C-50	35339	30 Inch Underground Combined Sanitary Sewer line	2	EXUGCSS-30C-50	2
		[Quality Level C] - 50 Scale Plans-Line			
^UTLE_E_UG-CSan-Swr-36-Qual-B-50	35340	36 Inch Underground Combined Sanitary Sewer line	2	EXUGCSS-36B-50	2
		[Quality Level B] - 50 Scale Plans-Line			
^UTLE_E_UG-CSan-Swr-36-Qual-C-50	35341	36 Inch Underground Combined Sanitary Sewer line	2	EXUGCSS-36C-50	2
		[Quality Level C] - 50 Scale Plans-Line			
^UTLE_E_UG-CSan-Swr-42-Qual-B-50	35342	42 Inch Underground Combined Sanitary Sewer line	2	EXUGCSS-42B-50	2
		[Quality Level B] - 50 Scale Plans-Line			
^UTLE_E_UG-CSan-Swr-42-Qual-C-50	35343	42 Inch Underground Combined Sanitary Sewer line	2	EXUGCSS-42C-50	2
		[Quality Level C] - 50 Scale Plans-Line			

^UTLE_E_UG-CSan-Swr-48-Qual-B-50	35344	48 Inch Underground Combined Sanitary Sewer line	2	EXUGCSS-48B-50	2
		[Quality Level B] - 50 Scale Plans-Line			
^UTLE_E_UG-CSan-Swr-48-Qual-C-50	35345	48 Inch Underground Combined Sanitary Sewer line	2	EXUGCSS-48C-50	2
		[Quality Level C] - 50 Scale Plans-Line			
*Denotes level for 20 Scale Plans.					
^Denotes level for 50 Scale Plans.					
Level Name	**Level Number**	**Level Description**	**ByLevel Color**	**ByLevel Style**	**ByLevel Weight**
UTLE_E_OVHD-Combo-Util-Line-Elec-Traf-Text	35346	Combination Utility (Overhead) line [Electric and Traffic	3	0	2
		Control]-Text			
UTLE_E_OVHD-Combo-Util-Line-Elec-Tele-Text	35347	Combination Utility (Overhead) line [Electric and	3	0	2
		Telephone]-Text			
UTLE_E_OVHD-Combo-Util-Line-Elec-Tele-Traf-Ctrl-Text	35348	Combination Utility (Overhead) line [Electric, Telephone,	3	0	2
		and Traffic Control]-Text			
UTLE_E_OVHD-Combo-Util-Line-Elec-Tele-TV-Text	35349	Combination Utility (Overhead) line [Electric, Telephone	3	0	2
		and Television]-Text			
UTLE_E_OVHD-Combo-Util-Line-Elec-Tele-TV-Traf-Ctrl-Text	35350	Combination Utility (Overhead) line [Electric, Telephone,	3	0	2
		Television and Traf. Ctrl.]-Text			
UTLE_E_OVHD-Combo-Util-Line-Elec-TV-Text	35351	Combination Utility (Overhead) line [Electric and	3	0	2
		Television]-Text			
UTLE_E_OVHD-Combo-Util-Line-Elec-TV-Traf-Ctrl-Text	35352	Combination Utility (Overhead) line [Electric, Television	3	0	2
		and Traffic Control]-Text			
UTLE_E_OVHD-Combo-Util-Line-Tele-Traf-Ctrl-Text	35353	Combination Utility (Overhead) line [Telephone and	6	0	2
		Traffic Control]-Text			
UTLE_E_OVHD-Combo-Util-Line-Tele-TV-Text	35354	Combination Utility (Overhead) line [Telephone and	6	0	2
		Television]-Text			
UTLE_E_OVHD-Combo-Util-Line-Tele-TV-Traf-Ctrl-Text	35355	Combination Utility (Overhead) line [Telephone, Television	6	0	2
		and Traf. Ctrl]-Text			
UTLE_E_OVHD-Combo-Util-Line-TV-Traf-Ctrl-Text	35356	Combination Utility (Overhead) line [Television and	6	0	2
		Traffic Control]-Text			
UTLE_E_Guy-Cell	35357	Guy Wireline-Cell	0	EXOHGW	2
UTLE_E_UXX-Cell	35358	Existing Utility Survey Defined cell-Cell	0	0	2
UTLE_E_UXX-Line	35359	Existing Utility Survey Defined line-Line	0	0	2
UTLE_E_UXX-Text	35360	Existing Utility Survey Defined text-Text	0	0	2

UTLE_E_UUSTRPOL-Cell	35361	Existing Utility Strain pole-Cell	**0**	**2**	**2**
UTLE_E_UUSTRPOL-Line	35362	Existing Utility Strain pole-Line	**0**	**2**	**2**
UTLE_E_UUSTRPOL-Text	35363	Existing Utility Strain pole-Text	**0**	**0**	**2**
		Photogrammetric mapping codes are shown in *italics* in the			
		description field for topography levels. These codes are for			
		use by the Department's Photogrammetry Office **ONLY**.			
Level Name	**Level Number**	**Level Description**	**ByLevel Color**	**ByLevel Style**	**ByLevel Weight**
UTLE_E_UUELBOX-Cell	35364	Existing Utility Electrical box-Cell	**3**	**2**	**2**
UTLE_E_UUELBOX-Line	35365	*K80* Existing Utility Electrical box-Line	**3**	**2**	**2**
UTLE_E_UUELBOX-Text	35366	Existing Utility Electrical box-Text	**3**	**0**	**2**
UTLE_E_UUOEL-Cell	35367	Existing Utility Overhead electrical line-Cell	**3**	**2**	**2**
UTLE_E_UUOEL-Line	35368	*K70* Existing Utility Overhead electrical line-Line	**3**	**EXOHE**	**2**
UTLE_E_UUOEL-Text	35369	Existing Utility Overhead electrical line-Text	**3**	**0**	**2**
UTLE_E_UUOTL-Cell	35370	Existing Utility Overhead telephone line-Cell	**6**	**2**	**2**
UTLE_E_UUOTL-Line	35371	Existing Utility Overhead telephone line-Line	**6**	**EXOHT**	**2**
UTLE_E_UUOTL-Text	35372	Existing Utility Overhead telephone line-Text	**6**	**0**	**2**
UTLE_E_UUPP-Cell	35373	*K72 K76* Existing Power pole, center-Cell	**3**	**2**	**2**
UTLE_E_UUPP-Line	35374	Existing Power pole, center-Line	**3**	**2**	**2**
UTLE_E_UUPP-Text	35375	Existing Power pole, center-Texe	**3**	**0**	**2**
UTLE_E_UULP-Cell	35376	*K73 K75* Existing Utility Light pole, center-Cell	**3**	**2**	**2**
UTLE_E_UULP-Line	35377	Existing Utility Light pole, center-Line	**3**	**2**	**2**
UTLE_E_UULP-Text	35378	Existing Utility Light pole, center-Text	**3**	**0**	**2**
UTLE_E_UUTP-Cell	35379	Existing Utility Telephone pole, center-Cell	**6**	**2**	**2**
UTLE_E_UUTP-Line	35380	Existing Utility Telephone pole, center-Line	**6**	**2**	**2**
UTLE_E_UUTP-Text	35381	Existing Utility Telephone pole, center-Text	**6**	**0**	**2**
UTLE_E_UUTPD-Cell	35382	Existing Utility Telephone pedestal, center-Cell	**6**	**2**	**2**
UTLE_E_UUTPD-Line	35383	Existing Utility Telephone pedestal, center-Line	**6**	**2**	**2**
UTLE_E_UUTPD-Text	35384	Existing Utility Telephone pedestal, center-Text	**6**	**0**	**2**
UTLE_E_UUGP-Cell	35385	Existing Utility Guy pole, center-Cell	**0**	**2**	**2**
UTLE_E_UUGP-Line	35386	Existing Utility Guy pole, center-Line	**0**	**2**	**2**
UTLE_E_UUGP-Text	35387	Existing Utility Guy pole, center-Text	**0**	**0**	**2**
UTLE_E_UUPGA-Cell	35388	Existing Utility Pole anchor-Cell	**0**	**2**	**2**
UTLE_E_UUPGA-Line	35389	Existing Utility Pole anchor-Line	**0**	**2**	**2**

UTLE_E_UUPGA-Text	35390	Existing Utility Pole anchor-Text	0	0	2
UTLE_E_UUYLE-Cell	35391	*K71* Existing Utility Yard light, electrical-Cell	3	2	2
UTLE_E_UUYLE-Line	35392	Existing Utility Yard light, electrical-Line	3	2	2
UTLE_E_UUYLE-Text	35393	Existing Utility Yard light, electrical-Text	3	0	2
		Photogrammetric mapping codes are shown in *italics* in the			
		description field for topography levels. These codes are for			
		use by the Department's Photogrammetry Office **ONLY**.			
Level Name	**Level Number**	**Level Description**	**ByLevel Color**	**ByLevel Style**	**ByLevel Weight**
UTLE_E_UUYLG-Cell	35394	Existing Utility Yard light, gas-Cell	52	2	2
UTLE_E_UUYLG-Line	35395	Existing Utility Yard light, gas-Line	52	2	2
UTLE_E_UUYLG-Text	35396	Existing Utility Yard light, gas-Text	52	0	2
UTLE_E_UUWM-Cell	35397	Existing Utility Water meter, center-Cell	1	2	2
UTLE_E_UUWM-Line	35398	Existing Utility Water meter, center-Line	1	2	2
UTLE_E_UUWM-Text	35399	Existing Utility Water meter, center-Text	1	0	2
UTLE_E_UUWV-Cell	35400	Existing Utility Water valve-Cell	1	2	2
UTLE_E_UUWV-Line	35401	Existing Utility Water valve-Line	1	2	2
UTLE_E_UUWV-Text	35402	Existing Utility Water valve-Text	1	0	2
UTLE_E_UUFH-Cell	35403	*K81* Existing Utility Fire hydrant, center-Cell	1	2	2
UTLE_E_UUFH-Line	35404	Existing Utility Fire hydrant, center-Line	1	2	2
UTLE_E_UUFH-Text	35405	Existing Utility Fire hydrant, center-Text	1	0	2
UTLE_E_UUMHST-Cell	35406	*K66* Existing Utility Manhole storm sewer, top-Cell	1	2	2
UTLE_E_UUMHST-Line	35407	Existing Utility Manhole storm sewer, top-Line	1	2	2
UTLE_E_UUMHST-Text	35408	Existing Utility Manhole storm sewer, top-Text	1	0	2
UTLE_E_UUMHSTF-Cell	35409	Existing Utility Manhole storm sewer, F/L-Cell	1	2	2
UTLE_E_UUMHSTF-Line	35410	Existing Utility Manhole storm sewer, F/L-Line	1	2	2
UTLE_E_UUMHSTF-Text	35411	Existing Utility Manhole storm sewer, F/L-Text	1	0	2
UTLE_E_UUMHT-Cell	35412	Existing Utility Manhole, telephone top, F/L-Cell	6	2	2
UTLE_E_UUMHT-Line	35413	Existing Utility Manhole, telephone top, F/L-Line	6	2	2
UTLE_E_UUMHT-Text	35414	Existing Utility Manhole, telephone top, F/L-Text	6	0	2
UTLE_E_UUMHE-Cell	35415	Existing Utility Manhole, electrical, top-Cell	3	2	2
UTLE_E_UUMHE-Line	35416	Existing Utility Manhole, electrical, top-Line	3	2	2
UTLE_E_UUMHE-Text	35417	Existing Utility Manhole, electrical, top-Text	3	0	2
UTLE_E_UUMHSS-Cell	35418	Existing Utility Manhole, sanitary sewer, top-Cell	2	2	2
UTLE_E_UUMHSS-Line	35419	Existing Utility Manhole, sanitary sewer, top-Line	2	2	2

UTLE_E_UUMHSS-Text	35420	Existing Utility Manhole, sanitary sewer, top-Text	2	0	2
UTLE_E_UUMHSSF-Cell	35421	Existing Utility Manhole, sanitary sewer, F/L-Cell	2	2	2
UTLE_E_UUMHSSF-Line	35422	Existing Utility Manhole, sanitary sewer, F/L-Line	2	2	2
UTLE_E_UUMHSSF-Text	35423	Existing Utility Manhole, sanitary sewer, F/L-Text	2	0	2
		Photogrammetric mapping codes are shown in *italics* in the			
		description field for topography levels. These codes are for			
		use by the Department's Photogrammetry Office **ONLY**.			
Level Name	**Level Number**	**Level Description**	**ByLevel Color**	**ByLevel Style**	**ByLevel Weight**
UTLE_E_UUSSL-Cell	35424	Existing Utility Sanitary sewer line, center-Cell	2	2	2
UTLE_E_UUSSL-Line	35425	Existing Utility Sanitary sewer line, center-Line	2	2	2
UTLE_E_UUSSL-Text	35426	Existing Utility Sanitary sewer line, center-Text	2	0	2
UTLE_E_UUGM-Cell	35427	Existing Utility Gas meter, center-Cell	52	2	2
UTLE_E_UUGM-Line	35428	Existing Utility Gas meter, center-Line	52	2	2
UTLE_E_UUGM-Text	35429	Existing Utility Gas meter, center-Text	52	0	2
UTLE_E_UUNGLM-Cell	35430	Existing Utility Gas line marker-Cell	52	2	2
UTLE_E_UUNGLM-Line	35431	Existing Utility Gas line marker-Line	52	2	2
UTLE_E_UUNGLM-Text	35432	Existing Utility Gas line marker-Text	52	0	2
UTLE_E_UUNGV-Cell	35433	*K89* Existing Utility Gas valve, center-Cell	52	2	2
UTLE_E_UUNGV-Line	35434	Existing Utility Gas valve, center-Line	52	2	2
UTLE_E_UUNGV-Text	35435	Existing Utility Gas valve, center-Text	52	0	2
UTLE_E_UUNGVP-Cell	35436	Existing Utility Sanitary vent pipe-Cell	52	2	2
UTLE_E_UUNGVP-Line	35437	Existing Utility Sanitary vent pipe-Line	52	2	2
UTLE_E_UUNGVP-Text	35438	Existing Utility Sanitary vent pipe-Text	52	0	2
UTLE_E_UTRCL-Cell	35439	Existing Utility Railroad centerline, existing point symbol,	15	6	0
		# text,description, elevation-Cell			
UTLE_E_UTRCL-Line	35440	Existing Utility Railroad centerline, existing line-Line	15	6	0
UTLE_E_UTRCL-Text	35441	Existing Utility Railroad centerline, existing line	15	0	0
		description-Text			
UTLE_E_UTRCR-Cell	35442	Existing Utility Railroad, top of rail, existing point symbol,	15	2	0
		# text,description, elevation-Cell			
UTLE_E_UTRCR-Line	35443	Existing Utility Railroad, top of rail, existing line-Line	15	2	0
UTLE_E_UTRCR-Text	35444	Existing Utility Railroad, top of rail, existing line	15	0	0
		description-Text			
UTLE_E_UTSATDSH-Cell	35445	*K22* Existing Utility Satellite dish, existing point	12	2	0

		symbol, # text,description, elevation-Cell			
UTLE_E_UTSATDSH-Cell	35446	Existing Utility Satellite dish, existing point cell-Line	12	2	0
UTLE_E_UTSATDSH-Cell	35447	Existing Utility Satellite dish, existing point line	12	0	0
		description-Text			
		Photogrammetric mapping codes are shown in *italics* in the			
		description field for topography levels. These codes are for			
		use by the Department's Photogrammetry Office **ONLY**.			
Level Name	**Level Number**	**Level Description**	**ByLevel Color**	**ByLevel Style**	**ByLevel Weight**
UTLE_E_UTMPR-Cell	35448	Existing Utility Mile post, railroad, existing point symbol,	12	2	0
		# text, description, elevation-Cell			
UTLE_E_UTMPR-Line	35449	Existing Utility Mile post, railroad, existing point cell-Line	12	2	0
UTLE_E_UTMPR-Text	35450	Existing Utility Mile post, railroad, existing line	12	0	0
		description-Text			
UTLE_E_UUTSB-Cell	35451	Existing Utility traffic signal box, existing point symbol,	52	2	2
		# text, description, elevation-Cell			
UTLE_E_UUTSB-Line	35452	Existing Utility traffic signal box, existing line-Line	52	2	2
UTLE_E_UUTSB-Text	35453	Existing Utility traffic signal box, existing line	52	0	2
		description-Text			
UTLE_E_UUPCL-Cell	35454	Existing Utility pedestrian cross light, existing point symbol,	52	2	2
		# text, description, elevation-Cell			
UTLE_E_UUPCL-Line	35455	Existing Utility pedestrian cross light, existing line-Line	52	2	2
UTLE_E_UUPCL-Text	35456	Existing Utility pedestrian cross light, existing line	52	0	2
		description-Text			
UTLE_E_UUFM-Cell	35457	Existing Utility underground fiber marker, existing symbol,	7	2	2
		# text, description, elevation-Cell			
UTLE_E_UUFM-Line	35458	Existing Utility underground fiber marker, existing	7	2	2
		line-Line			
UTLE_E_UUFM-Text	35459	Existing Utility underground fiber marker, existing	7	0	0
		line description-Text			
UTLE_E_SUETOP-Cell	35460	Existing Utility sue test hole top, existing point symbol,	2	0	3
		# text, description, elevation-Cell			
UTLE_E_SUETOP-Line	35461	Existing Utility sue test hole top, existing line-Line	2	0	3
UTLE_E_SUETOP-Text	35462	Existing Utility sue test hole top, existing line	2	0	2
		description-Text			

		Photogrammetric mapping codes are shown in *italics* in the			
		description field for topography levels. These codes are for			
		use by the Department's Photogrammetry Office **ONLY**.			
Level Name	**Level Number**	**Level Description**	**ByLevel Color**	**ByLevel Style**	**ByLevel Weight**
UTLE_E_SUEBOT-Cell	35463	Existing Utility sue test hole bottom, existing point symbol,	3	0	3
		# text, description, elevation-Cell			
UTLE_E_SUEBOT-Line	35464	Existing Utility sue test hole bottom, existing point	3	0	3
		line-Line			
UTLE_E_SUEBOT-Text	35465	Existing Utility sue test hole bottom, existing line	3	0	2
		description-Text			
End existing UTLE levels.					
Begin proposed UTLP levels.					
VOID	36000	Level not for use			
VOID	36001	Level not for use			
VOID	36002	Level not for use			
UTLP_P_OVHD-Combo-Util-Line-Elec-Tele	36003	Combination Utility (Overhead) line [Electric and Telephone]	3	**PROHET**	3
		-Line			
UTLP_P_OVHD-Combo-Util-Line-Elec-Tele-Traf-Ctrl	36004	Combination Utility (Overhead) line [Electric,Telephone,	3	PROHETTC	3
		and Traffic Control]-Line			
UTLP_P_OVHD-Combo-Util-Line-Elec-Tele-Traf-Ctrl-REM	36005	Remove Combination Utility (Overhead) line [Electric,	3	TBR - EXOHETTC	2
		Telephone, and Traff.Ctrl]-Line			
UTLP_P_OVHD-Combo-Util-Line-Elec-Tele-TV	36006	Combination Utility (Overhead) line [Electric, Telephone	3	PROHETTV	3
		Television]-Line			
UTLP_P_OVHD-Combo-Util-Line-Elec-Tele-TV-REM	36007	Remove Combination Utility (Overhead) line [Electric,	3	TBR - EXOHETTV	2
		Telephone and Television]-Line			
UTLP_P_OVHD-Combo-Util-Line-Elec-Tele-TV-Traf-Ctrl	36008	Combination Utility (Overhead) line [Electric,Telephone,	3	PROHETTVTC	3
		Television, and Traff.Ctrl]-Line			
UTLP_P_OVHD-Combo-Util-Line-Elec-Tele-TV-Traf-Ctrl-REM	36009	Remove Combination Utility (Overhead) line [Elec., Tele.,	3	TBR - EXOHETTVTC	2
		TV, and Traff. Cntrl]-Line			
UTLP_P_OVHD-Combo-Util-Line-Elec-Traf-Ctrl	36010	Combination Utility (Overhead) line [Electric and Traffic	3	**PROHETC**	3
		Control]-Line			

UTLP_P_OVHD-Combo-Util-Line-Elec-Traf-Ctrl-REM	36011	Remove Combination Utility (Overhead) line [Electric and	3	TBR - EXOHETC	2
		Traffic Control]-Line			
*Denotes level for 20 Scale Plans.					
^Denotes level for 50 Scale Plans.					
Level Name	**Level Number**	**Level Description**	**ByLevel Color**	**ByLevel Style**	**ByLevel Weight**
UTLP_P_OVHD-Combo-Util-Line-Elec-TV	36012	Combination Utility (Overhead) line [Electric and Television]	3	**PROHETV**	3
		-Line			
UTLP_P_OVHD-Combo-Util-Line-Elec-TV-REM	36013	Remove Combination Utility (Overhead) line [Electric and	3	TBR - EXOHETV	2
		Television]-Line			
UTLP_P_OVHD-Combo-Util-Line-Elec-TV-Traf-Ctrl	36014	Combination Utility (Overhead) line [Electric,Television, and	3	PROHETVTC	3
		Traffic Control]-Line			
UTLP_P_OVHD-Combo-Util-Line-Elec-TV-Traf-Ctrl-REM	36015	Remove Combination Utility (Overhead) line [Electric,	3	TBR - EXOHETVTC	2
		Television, and Traff.Ctrl]-Line			
UTLP_P_OVHD-Guy-Wire-Line	36016	Overhead Guy Wire line-Line	0	**PROHGW**	3
VOID	36017	Level not for use			
UTLP_P_OVHD-Combo-Util-Lines-Elec-Tele-REM	36018	Remove Combination Utility (Overhead) line [Electric and	3	TBR - EXOHET	2
		Telephone]-Line			
UTLP_P_OVHD-Combo-Util-Line-Tele-Traf-Ctrl	36019	Combination Utility (Overhead) line [Telephone and Traffic	6	**PROHTTC**	3
		Control]-Line			
UTLP_P_OVHD-Combo-Util-Line-Tele-Traf-Ctrl-REM	36020	Remove Combination Utility (Overhead) line [Telephone	6	TBR - EXOHTTC	2
		and Traffic Control]-Lone			
UTLP_P_OVHD-Combo-Util-Line-Tele-TV	36021	Combination Utility (Overhead) line [Telephone and	6	**PROHTTV**	3
		Television]-Line			
UTLP_P_OVHD-Combo-Util-Line-Tele-TV-REM	36022	Remove Combination Utility (Overhead) line [Telephone	6	TBR - EXOHTTV	2
		and Television]-Line			
UTLP_P_OVHD-Combo-Util-Line-Tele-TV-Traf-Ctrl	36023	Combination Utility (Overhead) line [Telephone,Television,	6	PROHTTVTC	3
		and Traff.Ctrl]-Line			
UTLP_P_OVHD-Combo-Util-Line-Tele-TV-Traf-Ctrl-REM	36024	Remove Combination Utility (Overhead) line [Telephone,TV	6	TBR - EXOHTTVTC	2
		and Traff. Cntrl]-Line			
UTLP_P_OVHD-Combo-Util-Line-TV-Traf-Ctrl	36025	Combination Utility (Overhead) line [Television, and	6	**PROHTVTC**	3
		Traffic Control]-Line			

UTLP_P_OVHD-Combo-Util-Line-TV-Traf-Ctrl-REM	36026	Remove Combination Utility (Overhead) line [Television,	6	TBR - EXOHTVTC	2
		and Traffic Control]-Line			
UTLP_P_OVHD-Combo-Util-Text	36027	Combination Utility [Text-label,size,type]-Text	3	0	3
VOID	36028	Level not for use			
*Denotes level for 20 Scale Plans.					
^Denotes level for 50 Scale Plans.					
Level Name	**Level Number**	**Level Description**	**ByLevel Color**	**ByLevel Style**	**ByLevel Weight**
UTLP_P_OVHD-Elec-Line	36029	Electrical (Overhead) line-Line	3	PROHE	3
UTLP_P_OVHD-Elec-Line-REM	36030	Remove Electrical (Overhead) line-Line	3	TBR - EXOHE	2
UTLP_P_OVHD-Elec-Text	36031	Electrical (Overhead) [Text-label,size,type]-Text	3	0	2
VOID	36032	Level not for use			
VOID	36033	Level not for use			
UTLP_P_OVHD-Tele-Line	36034	Telephone (Overhead) line-Line	6	PROHT	3
UTLP_P_OVHD-Tele-Line-REM	36035	Remove Telephone (Overhead) line-Line	6	TBR - EXOHT	2
UTLP_P_OVHD-Tele-Text	36036	Telephone (Overhead) [Text-label,size,type]-Text	6	0	2
VOID	36037	Level not for use			
UTLP_P_OVHD-Traf-Ctrl-Line	36038	Traffic Control (Overhead) line-Line	0	PROHTC	3
UTLP_P_OVHD-Traf-Ctrl-Line-REM	36039	Remove Traffic Control (Overhead) line-Line	0	TBR - EXOHTC	2
UTLP_P_OVHD-Traf-Ctrl-Text	36040	Traffic Control (Overhead) [Text-label,size,type]-Text	0	0	2
VOID	36041	Level not for use			
UTLP_P_OVHD-TV-Line	36042	Television (Overhead) line-Line	6	PROHTV	3
UTLP_P_OVHD-TV-Line-REM	36043	Remove Television (Overhead) line-Line	6	TBR - EXOHTV	2
UTLP_P_OVHD-TV-Text	36044	Television (Overhead) [Text-label,size,type]-Text	6	0	2
VOID	36045	Level not for use			
VOID	36046	Level not for use			
UTLP_P_Elec-Cell	36047	Electrical cell-Cell	3	0	1
UTLP_P_UG-Elec-Line	36048	Electrical (Underground) line-Line	3	PRUGE	3
UTLP_P_UG-Elec-Line-REM	36049	Remove Underground Electrical (All Quality Levels)-Line	3	TBR - EXUGE	2
VOID	36050	Level not for use			
VOID	36051	Level not for use			
UTLP_P_UG-Elec-Text	36052	Electrical (Underground) [Text-label,size,type]-Text	3	0	2
UTLP_P_Gas-Cell	36053	Gas cell-Cell	52	0	1
UTLP_P_UG-Gas-Line	36054	Gas (Underground) line-Line	52	PRUGG	3

*UTLP_P_UG-Gas-Line-24	36055	24 inch Underground Gas line - 20 Scale Plans-Line	52	PRUGG-24	3
VOID	36056	Level not for use			
VOID	36057	Level not for use			
VOID	36058	Level not for use			
*UTLP_P_UG-Gas-Line-30	36059	30 inch Underground Gas line - 20 Scale Plans-Line	52	PRUGG-30	3
*Denotes level for 20 Scale Plans.					
^Denotes level for 50 Scale Plans.					
Level Name	**Level Number**	**Level Description**	**ByLevel Color**	**ByLevel Style**	**ByLevel Weight**
VOID	36060	Level not for use			
VOID	36061	Level not for use			
VOID	36062	Level not for use			
*UTLP_P_UG-Gas-Line-36	36063	36 inch Underground Gas line - 20 Scale Plans-Line	52	PRUGG-36	3
VOID	36064	Level not for use			
VOID	36065	Level not for use			
VOID	36066	Level not for use			
*UTLP_P_UG-Gas-Line-42	36067	42 inch Underground Gas line - 20 Scale Plans-Line	52	PRUGG-42	3
VOID	36068	Level not for use			
VOID	36069	Level not for use			
VOID	36070	Level not for use			
*UTLP_P_UG-Gas-Line-48	36071	48 inch Underground Gas line - 20 Scale Plans-Line	52	PRUGG-48	3
VOID	36072	Level not for use			
VOID	36073	Level not for use			
VOID	36074	Level not for use			
UTLP_P_UG-Gas-Line-REM	36075	Remove Underground Gas line (All Quality Levels)-Line	52	TBR - EXUGG	2
VOID	36076	Level not for use			
VOID	36077	Level not for use			
UTLP_P_UG-Gas-Text	36078	Gas (Underground) [Text-label,size,type]-Text	52	0	2
UTLP_P_Petro-Cell	36079	Petroleum cell-Cell	52	0	1
UTLP_P_UG-Petro-Line	36080	Petroleum (Underground) line-Line	52	PRUGP	3
*UTLP_P_UG-Petro-Line-24	36081	24 inch Underground Petroleum line - 20 Scale Plans-Line	52	PRUGP-24	3
VOID	36082	Level not for use			
VOID	36083	Level not for use			
VOID	36084	Level not for use			
*UTLP_P_UG-Petro-Line-30	36085	30 inch Underground Petroleum line - 20 Scale Plans-Line	52	PRUGP-30	3

VOID	36086	Level not for use			
VOID	36087	Level not for use			
VOID	36088	Level not for use			
*UTLP_P_UG-Petro-Line-36	36089	36 inch Underground Petroleum line - 20 Scale Plans-Line	52	PRUGP-36	3
VOID	36090	Level not for use			
VOID	36091	Level not for use			
*Denotes level for 20 Scale Plans.					
^Denotes level for 50 Scale Plans.					
Level Name	**Level Number**	**Level Description**	**ByLevel Color**	**ByLevel Style**	**ByLevel Weight**
VOID	36092	Level not for use			
*UTLP_P_UG-Petro-Line-42	36093	42 inch Underground Petroleum line - 20 Scale Plans-Line	52	PRUGP-42	3
VOID	36094	Level not for use			
VOID	36095	Level not for use			
VOID	36096	Level not for use			
*UTLP_P_UG-Petro-Line-48	36097	48 inch Underground Petroleum line - 20 Scale Plans-Line	52	PRUGP-48	3
VOID	36098	Level not for use			
VOID	36099	Level not for use			
VOID	36100	Level not for use			
UTLP_P_UG-Petro-Line-REM	36101	Remove Underground Petroleum line (All Quality Levels)-Line	52	TBR - EXUGP	2
VOID	36102	Level not for use			
VOID	36103	Level not for use			
UTLP_P_UG-Petro-Text	36104	Petroleum (Underground) [Text-label,size,type]-Text	52	0	2
UTLP_P_San-Force-Main-Cell	36105	Sanitary Force Main cell-Cell	2	0	1
UTLP_P_UG-San-Force-Main-Line	36106	Sanitary Force Main (Underground) line-Line	2	PRUGSFM	3
UTLP_P_UG-San-Force-Main-Line-REM	36107	Remove Underground Sanitary Force Main line (All Quality	2	TBR - EXUGSFM	2
		Levels)-Line			
VOID	36108	Level not for use			
VOID	36109	Level not for use			
UTLP_P_UG-San-Force-Main-Text	36110	Sanitary Force Main (Underground) [Text-label,size,type]	2	0	2
		-Text			
UTLP_P_San-Swr-Cell	36111	Sanitary Sewer cell-Cell	2	0	1
UTLP_P_UG-San-Swr-Line	36112	Sanitary Sewer (Underground) line-Line	2	PRUGSS	3
*UTLP_P_UG-San-Swr-Line-24	36113	24 inch Underground Sanitary Sewer line - 20 Scale Plans	2	PRUGSS-24	3
		-Line			
VOID	36114	Level not for use			

VOID	36115	Level not for use			
VOID	36116	Level not for use			
*UTLP_P_UG-San-Swr-Line-30	36117	30 inch Underground Sanitary Sewer line - 20 Scale Plans	2	PRUGSS-30	3
		-Line			
VOID	36118	Level not for use			
VOID	36119	Level not for use			
*Denotes level for 20 Scale Plans.					
^Denotes level for 50 Scale Plans.					
Level Name	**Level Number**	**Level Description**	**ByLevel Color**	**ByLevel Style**	**ByLevel Weight**
VOID	36120	Level not for use			
*UTLP_P_UG-San-Swr-Line-36	36121	36 inch Underground Sanitary Sewer line - 20 Scale Plans	2	PRUGSS-36	3
		-Line			
VOID	36122	Level not for use			
VOID	36123	Level not for use			
VOID	36124	Level not for use			
*UTLP_P_UG-San-Swr-Line-42	36125	42 inch Underground Sanitary Sewer line - 20 Scale Plans	2	PRUGSS-42	3
		-Line			
VOID	36126	Level not for use			
VOID	36127	Level not for use			
VOID	36128	Level not for use			
*UTLP_P_UG-San-Swr-Line-48	36129	48 inch Underground Sanitary Sewer line - 20 Scale Plans	2	PRUGSS-48	3
		-Line			
VOID	36130	Level not for use			
VOID	36131	Level not for use			
VOID	36132	Level not for use			
UTLP_P_UG-San-Swr-Line-REM	36133	Remove Underground Sanitary Sewer line (All Quality	2	TBR - EXUGSS	2
		Levels)-Line			
VOID	36134	Level not for use			
VOID	36135	Level not for use			
UTLP_P_UG-San-Swr-Text	36136	Sanitary Sewer (Underground) [Text-label,size,type]-Text	2	0	2
UTLP_P_Steam-Cell	36137	Steam cell-Cell	52	0	1
UTLP_P_UG-Steam-Line	36138	Steam (Underground) line-Line	52	PRUGSTM	3
*UTLP_P_UG-Steam-Line-24	36139	24 inch Underground Steam line - 20 Scale Plans-Line	52	PRUGSTM-24	3
VOID	36140	Level not for use			
VOID	36141	Level not for use			

VOID	36142	Level not for use			
*UTLP_P_UG-Steam-Line-30	36143	30 inch Underground Steam line - 20 Scale Plans-Line	52	PRUGSTM-30	3
VOID	36144	Level not for use			
VOID	36145	Level not for use			
VOID	36146	Level not for use			
*UTLP_P_UG-Steam-Line-36	36147	36 inch Underground Steam line - 20 Scale Plans-Line	52	PRUGSTM-36	3
*Denotes level for 20 Scale Plans.					
^Denotes level for 50 Scale Plans.					
Level Name	**Level Number**	**Level Description**	**ByLevel Color**	**ByLevel Style**	**ByLevel Weight**
VOID	36148	Level not for use			
VOID	36149	Level not for use			
VOID	36150	Level not for use			
*UTLP_P_UG-Steam-Line-42	36151	42 inch Underground Steam line - 20 Scale Plans-Line	52	PRUGSTM-42	3
VOID	36152	Level not for use			
VOID	36153	Level not for use			
VOID	36154	Level not for use			
*UTLP_P_UG-Steam-Line-48	36155	48 inch Underground Steam line - 20 Scale Plans-Line	52	PRUGSTM-48	3
VOID	36156	Level not for use			
VOID	36157	Level not for use			
VOID	36158	Level not for use			
UTLP_P_UG-Steam-Line-REM	36159	Remove Underground Steam line (All Quality Levels)-Line	52	TBR - EXUGSTM	2
VOID	36160	Level not for use			
VOID	36161	Level not for use			
UTLP_P_UG-Steam-Text	36162	Steam (Underground) [Text-label,size,type]-Text	52	0	2
UTLP_P_Tele-Cell	36163	Telephone cell-Cell	6	0	1
UTLP_P_UG-Tele-Line	36164	Telephone (Underground) line-Line	6	PRUGT	3
UTLP_P_UG-Tele-Line-REM	36165	Remove Underground Telephone line (All Quality Levels)	6	TBR - EXUGT	2
		-Line			
VOID	36166	Level not for use			
VOID	36167	Level not for use			
UTLP_P_UG-Tele-Text	36168	Telephone (Underground) [Text-label,size,type]-Text	6	0	2
UTLP_P_Traf-Ctrl-Cell	36169	Traffic Control cell-Cell	0	0	1
UTLP_P_UG-Traf-Ctrl-Line	36170	Traffic Control (Underground) line-Line	0	PRUGTC	3
UTLP_P_UG-Traf-Ctrl-Line-REM	36171	Remove Underground Traffic Control line (All Quality Levels)	0	TBR - EXOHTC	2
		-Line			

VOID	36172	Level not for use			
VOID	36173	Level not for use			
UTLP_P_UG-Traf-Ctrl-Text	36174	Traffic Control (Underground) [Text-label,size,type]-Line	0	0	2
UTLP_P_TV-Cell	36175	Television cell-Cell	6	0	1
*Denotes level for 20 Scale Plans.					
^Denotes level for 50 Scale Plans.					
Level Name	**Level Number**	**Level Description**	**ByLevel Color**	**ByLevel Style**	**ByLevel Weight**
UTLP_P_UG-TV-Line	36176	Television (Underground) line-Line	6	PRUGTV	3
UTLP_P_UG-TV-Line-REM	36177	Remove Underground Television line (All Quality Levels) -Line	6	TBR - EXUGTV	2
VOID	36178	Level not for use			
VOID	36179	Level not for use			
UTLP_P_UG-TV-Text	36180	Television (Underground) [Text-label,size,type]-Text	6	0	2
VOID	36181	Level not for use			
VOID	36182	Level not for use			
VOID	36183	Level not for use			
UTLP_P_Wat-Cell	36184	Water cell-Cell	1	0	1
UTLP_P_UG-Wat-Line	36185	Water (Underground) line-Line	1	PRUGW	3
*UTLP_P_UG-Wat-Line-24	36186	24 inch Underground Water line - 20 Scale Plans-Line	1	PRUGW-24	3
VOID	36187	Level not for use			
VOID	36188	Level not for use			
VOID	36189	Level not for use			
*UTLP_P_UG-Wat-Line-30	36190	30 inch Underground Water line - 20 Scale Plans-Line	1	PRUGW-30	3
VOID	36191	Level not for use			
VOID	36192	Level not for use			
VOID	36193	Level not for use			
*UTLP_P_UG-Wat-Line-36	36194	36 inch Underground Water line - 20 Scale Plans-Line	1	PRUGW-36	3
VOID	36195	Level not for use			
VOID	36196	Level not for use			
VOID	36197	Level not for use			
*UTLP_P_UG-Wat-Line-42	36198	42 inch Underground Water line - 20 Scale Plans-Line	1	PRUGW-42	3
VOID	36199	Level not for use			
VOID	36200	Level not for use			

VOID	36201	Level not for use			
*UTLP_P_UG-Wat-Line-48	36202	48 inch Underground Water line - 20 Scale Plans-Line	1	PRUGW-48	3
VOID	36203	Level not for use			
VOID	36204	Level not for use			
VOID	36205	Level not for use			
UTLP_P_UG-Wat-Line-REM	36206	Remove Underground Water line (All Quality Levels)-Line	1	TBR - EXUGW	2
*Denotes level for 20 Scale Plans.					
^Denotes level for 50 Scale Plans.					
Level Name	**Level Number**	**Level Description**	**ByLevel Color**	**ByLevel Style**	**ByLevel Weight**
VOID	36207	Level not for use			
VOID	36208	Level not for use			
UTLP_P_Wat-Non-Pot-Cell	36209	Non-potable water cell-Cell	1	0	1
UTLP_P_UG-Wat-Non-Pot-Line	36210	Non-potable water (Underground) line-Line	1	PRUGNW	3
*UTLP_P_UG-Wat-Non-Pot-Line-24	36211	24 inch Underground Non-potable water line - 20 Scale Plans-Line	1	PRUGNW-24	3
VOID	36212	Level not for use			
VOID	36213	Level not for use			
VOID	36214	Level not for use			
*UTLP_P_UG-Wat-Non-Pot-Line-30	36215	30 inch Underground Non-potable water line - 20 Scale Plans-Line	1	PRUGNW-30	3
VOID	36216	Level not for use			
VOID	36217	Level not for use			
VOID	36218	Level not for use			
*UTLP_P_UG-Wat-Non-Pot-Line-36	36219	36 inch Underground Non-potable water line - 20 Scale Plans-Line	1	PRUGNW-36	3
VOID	36220	Level not for use			
VOID	36221	Level not for use			
VOID	36222	Level not for use			
*UTLP_P_UG-Wat-Non-Pot-Line-42	36223	42 inch Underground Non-potable water line - 20 Scale Plans-Line	1	PRUGNW-42	3
VOID	36224	Level not for use			
VOID	36225	Level not for use			
VOID	36226	Level not for use			
*UTLP_P_UG-Wat-Non-Pot-Line-48	36227	48 inch Underground Non-potable water line - 20 Scale Plans-Line	1	PRUGNW-48	3

VOID	36228	Level not for use			
VOID	36229	Level not for use			
VOID	36230	Level not for use			
UTLP_P_UG-Wat-Non-Pot-Line-REM	36231	Remove Underground Non-potable water line (All Quality Levels)-Line	1	TBR - EXUGNW	2
*Denotes level for 20 Scale Plans.					
^Denotes level for 50 Scale Plans.					
Level Name	**Level Number**	**Level Description**	**ByLevel Color**	**ByLevel Style**	**ByLevel Weight**
VOID	36232	Level not for use			
VOID	36233	Level not for use			
UTLP_P_UG-Wat-Non-Pot-Text	36234	Non-potable water (Underground) [Text-label,size,type]-Text	1	0	2
UTLP_P_UG-Wat-Text	36235	Water (Underground) [Text-label,size,type]-Text	1	0	2
UTLP_P_UG-Gas-Line-User-Def	36236	Gas User Defined Width (Underground) line-Line	52	PRUGG	3
VOID	36237	Level not for use			
VOID	36238	Level not for use			
VOID	36239	Level not for use			
UTLP_P_UG-Petro-Line-User-Def	36240	Petroleum User Defined Width (Underground) line-Line	52	PRUGP	3
VOID	36241	Level not for use			
VOID	36242	Level not for use			
VOID	36243	Level not for use			
UTLP_P_UG-San-Swr-Line-User-Def	36244	Sanitary Sewer User Defined Width (Underground) line-Line	2	PRUGSS	3
VOID	36245	Level not for use			
VOID	36246	Level not for use			
VOID	36247	Level not for use			
UTLP_P_UG-Steam-Line-User-Def	36248	Steam User Defined Width (Underground) line-Line	52	PRUGSTM	3
VOID	36249	Level not for use			
VOID	36250	Level not for use			
VOID	36251	Level not for use			
UTLP_P_UG-Wat-Line-User-Def	36252	Water User Defined Width (Underground) line-Line	1	PRUGW	3
VOID	36253	Level not for use			
VOID	36254	Level not for use			
VOID	36255	Level not for use			
UTLP_P_UG-Wat-Non-Pot-User-Def-Line	36256	Non-potable water User Defined Width (Underground) line -Line	1	PRUGNW	3

VOID	36257	Level not for use			
VOID	36258	Level not for use			
VOID	36259	Level not for use			
*Denotes level for 20 Scale Plans.					
^Denotes level for 50 Scale Plans.					
Level Name	**Level Number**	**Level Description**	**ByLevel Color**	**ByLevel Style**	**ByLevel Weight**
UTLP_P_OVHD-Guy-Cell	36260	Guy Wire (overhead) cell-Cell	**0**	**0**	**1**
UTLP_P_OVHD-Guy-Line	36261	Guy Wire (overhead) line-Line	**0**	**PROHGW**	**3**
UTLP_P_OVHD-Guy-Line-REM	36262	Remove Guy Wire (overhead) line-Line	**0**	TBR - EXOHGW	**2**
UTLP_P_OVHD-Guy-Text	36263	Guy Wire (Overhead) [Text-label,size,type]-Text	**0**	**0**	**2**
UTLP_P_OVHD-Combo-Util-Line-Elec-Tele-REM	36264	Remove Combination Utility (Overhead) line [Electric and	**3**	TBR - EXOHET	**2**
		Telephone]-Line			
^UTLP_P_UG-Gas-Line-24-50	36265	24 inch Underground Gas line - 50 Scale Plans-Line	**52**	PRUGG-24-50	**3**
^UTLP_P_UG-Gas-Line-30-50	36266	30 inch Underground Gas line - 50 Scale Plans-Line	**52**	PRUGG-30-50	**3**
^UTLP_P_UG-Gas-Line-36-50	36267	36 inch Underground Gas line - 50 Scale Plans-Line	**52**	PRUGG-36-50	**3**
^UTLP_P_UG-Gas-Line-42-50	36268	42 inch Underground Gas line - 50 Scale Plans-Line	**52**	PRUGG-42-50	**3**
^UTLP_P_UG-Gas-Line-48-50	36269	48 inch Underground Gas line - 50 Scale Plans-Line	**52**	PRUGG-48-50	**3**
^UTLP_P_UG-Petro-Line-24-50	36270	24 inch Underground Petroleum line - 50 Scale Plans-Line	**52**	PRUGP-24-50	**3**
^UTLP_P_UG-Petro-Line-30-50	36271	30 inch Underground Petroleum line - 50 Scale Plans-Line	**52**	PRUGP-30-50	**3**
^UTLP_P_UG-Petro-Line-36-50	36272	36 inch Underground Petroleum line - 50 Scale Plans-Line	**52**	PRUGP-36-50	**3**
^UTLP_P_UG-Petro-Line-42-50	36273	42 inch Underground Petroleum line - 50 Scale Plans-Line	**52**	PRUGP-42-50	**3**
^UTLP_P_UG-Petro-Line-48-50	36274	48 inch Underground Petroleum line - 50 Scale Plans-Line	**52**	PRUGP-48-50	**3**
^UTLP_P_UG-San-Swr-Line-24-50	36275	24 inch Underground Sanitary Sewer line - 50 Scale Plans	**2**	PRUGSS-24-50	**3**
		-Line			
^UTLP_P_UG-San-Swr-Line-30-50	36276	30 inch Underground Sanitary Sewer line - 50 Scale Plans	**2**	PRUGSS-30-50	**3**
		-Line			
^UTLP_P_UG-San-Swr-Line-36-50	36277	36 inch Underground Sanitary Sewer line - 50 Scale Plans	**2**	PRUGSS-36-50	**3**
		-Line			
^UTLP_P_UG-San-Swr-Line-42-50	36278	42 inch Underground Sanitary Sewer line - 50 Scale Plans	**2**	PRUGSS-42-50	**3**
		-Line			
^UTLP_P_UG-San-Swr-Line-48-50	36279	48 inch Underground Sanitary Sewer line - 50 Scale Plans	**2**	PRUGSS-48-50	**3**
		-Line			

^UTLP_P_UG-Steam-Line-24-50	36280	24 inch Underground Steam line - 50 Scale Plans-Line	52	PRUGSTM-24-50	3
^UTLP_P_UG-Steam-Line-30-50	36281	30 inch Underground Steam line - 50 Scale Plans-Line	52	PRUGSTM-30-50	3
^UTLP_P_UG-Steam-Line-36-50	36282	36 inch Underground Steam line - 50 Scale Plans-Line	52	PRUGSTM-36-50	3
^UTLP_P_UG-Steam-Line-42-50	36283	42 inch Underground Steam line - 50 Scale Plans-Line	52	PRUGSTM-42-50	3
^UTLP_P_UG-Steam-Line-48-50	36284	48 inch Underground Steam line - 50 Scale Plans-Line	52	PRUGSTM-48-50	3
*Denotes level for 20 Scale Plans.					
^Denotes level for 50 Scale Plans.					
Level Name	**Level Number**	**Level Description**	**ByLevel Color**	**ByLevel Style**	**ByLevel Weight**
^UTLP_P_UG-Wat-Line-24-50	36285	24 inch Underground Water line - 50 Scale Plans-Line	1	PRUGW-24-50	3
^UTLP_P_UG-Wat-Line-30-50	36286	30 inch Underground Water line - 50 Scale Plans-Line	1	PRUGW-30-50	3
^UTLP_P_UG-Wat-Line-36-50	36287	36 inch Underground Water line - 50 Scale Plans-Line	1	PRUGW-36-50	3
^UTLP_P_UG-Wat-Line-42-50	36288	42 inch Underground Water line - 50 Scale Plans-Line	1	PRUGW-42-50	3
^UTLP_P_UG-Wat-Line-48-50	36289	48 inch Underground Water line - 50 Scale Plans-Line	1	PRUGW-48-50	3
^UTLP_P_UG-Wat-Non-Pot-Line-24-50	36290	24 inch Underground Non-potable water line - 50 Scale	1	PRUGNW-24-50	3
		Plans-Line			
^UTLP_P_UG-Wat-Non-Pot-Line-30-50	36291	30 inch Underground Non-potable water line - 50 Scale Plans	1	PRUGNW-30-50	3
		Plans-Line			
^UTLP_P_UG-Wat-Non-Pot-Line-36-50	36292	36 inch Underground Non-potable water line - 50 Scale Plans	1	PRUGNW-36-50	3
		Plans-Line			
^UTLP_P_UG-Wat-Non-Pot-Line-42-50	36293	42 inch Underground Non-potable water line - 50 Scale Plans	1	PRUGNW-42-50	3
		Plans-Line			
^UTLP_P_UG-Wat-Non-Pot-Line-48-50	36294	48 inch Underground Non-potable water line - 50 Scale Plans	1	PRUGNW-48-50	3
		Plans-Line			
UTLP_P_Elec-Vault-Line	36295	Electrical Vault line-Line	5	0	1
UTLP_P_Misc-Notes	36296	Miscellaneous Designer notes **(This level does not plot!)**	0	0	0
UTLP_P_Cell-Cell	36297	Proposed Utility Cell-Cell	1	0	1
UTLP_P_Cell-Line	36298	Proposed Utility Cell-Line	1	0	1
UTLP_P_Cell-Text	36299	Proposed Utility Cell-Text	1	0	1
UTLP_P_UG-Csan-Swr-Line	36300	Combined Sanitary Sewer (Underground) line-Line	2	PRUGCSS	2
*UTLP_P_UG-Csan-Swr-Line-24	36301	24 inch Underground Combined Sanitary Sewer line -	2	PRUGCSS-24	2
		20 Scale Plans-Line			
*UTLP_P_UG-Csan-Swr-Line-30	36302	30 inch Underground Combined Sanitary Sewer line -	2	PRUGCSS-30	2
		20 Scale Plans-Line			
*UTLP_P_UG-Csan-Swr-Line-36	36303	36 inch Underground Combined Sanitary Sewer line -	2	PRUGCSS-36	2

		20 Scale Plans-Line			
*UTLP_P_UG-Csan-Swr-Line-42	36304	42 inch Underground Combined Sanitary Sewer line -	2	PRUGCSS-42	2
		20 Scale Plans-Line			
*UTLP_P_UG-Csan-Swr-Line-48	36305	48 inch Underground Combined Sanitary Sewer line -	2	PRUGCSS-48	2
		20 Scale Plans-Line			
*Denotes level for 20 Scale Plans.					
^Denotes level for 50 Scale Plans.					
Level Name	**Level Number**	**Level Description**	**ByLevel Color**	**ByLevel Style**	**ByLevel Weight**
UTLP_P_UG-Csan-Swr-User-Def-Line	36306	Combined Sanitary Sewer User Defined Width	2	PRUGCSS	2
		(Underground) lines-Line			
^UTLP_P_UG-Csan-Swr-Line-24-50	36307	24 inch Underground Combined Sanitary Sewer line -	2	PRUGCSS-24-50	2
		50 Scale Plans-Line			
^UTLP_P_UG-Csan-Swr-Line-30-50	36308	30 inch Underground Combined Sanitary Sewer line -	2	PRUGCSS-30-50	2
		50 Scale Plans-Line			
^UTLP_P_UG-Csan-Swr-Line-36-50	36309	36 inch Underground Combined Sanitary Sewer line -	2	PRUGCSS-36-50	2
		50 Scale Plans-Line			
^UTLP_P_UG-Csan-Swr-Line-42-50	36310	42 inch Underground Combined Sanitary Sewer line -	2	PRUGCSS-42-50	2
		50 Scale Plans-Line			
^UTLP_P_UG-Csan-Swr-Line-48-50	36311	48 inch Underground Combined Sanitary Sewer line -	2	PRUGCSS-48-50	2
		50 Scale Plans-Line			
End proposed UTLP levels.					
*Denotes level for 20 Scale Plans.					
^Denotes level for 50 Scale Plans.					
Begin proposed WALL levels.					
WALL_P_Median-Side-Barrier-Wall-Foundation-Line	37000	Foundation lines-Line	4	2	1
WALL_P_Median-Side-Barrier-Wall-Line	37001	Median or side barrier wall lines-Line	7	0	2
WALL_P_Median-Side-Barrier-Wall-Text	37002	Median or side barrier description & labels-Text	7	0	2
WALL_P_Retain-Wall-Footing-Line	37003	Footing lines-Line	4	2	1
WALL_P_Retain-Wall-Line	37004	Retaining wall lines-Line	7	0	2
WALL_P_Retain-Wall-Text	37005	Retaining wall description & labels-Text	7	0	2
WALL_P_Sound-Barrier-Foundation-Line	37006	Foundation lines-Line	4	2	1
WALL_P_Sound-Barrier-Wall-Line	37007	Sound barrier wall lines-Line	7	0	2

WALL_P_Sound-Barrier-Wall-Text	37008	Sound barrier wall description-Text	7	0	2
WALL_P_Misc	37009	Miscellaneous Designer notes **(This level does not plot!)**	0	0	0
End proposed WALL levels.					
Level Name	**Level Number**	**Level Description**	**ByLevel Color**	**ByLevel Style**	**ByLevel Weight**
Begin proposed WPRO levels.					
WPRO_P_Exist-Ground	38000	Existing Ground-Line	2	2	1
WPRO_P_Finish-Ground-Back-of-Wall	38001	Finished Ground (back of wall)-Line	0	6	1
WPRO_P_Finish-Ground-Face-of-Wall	38002	Finished Ground (face of wall)-Line	0	0	1
WPRO_P_Grid-Sta-Elev	38003	Grid Stations & Elevations-Line	7	0	2
WPRO_P_Increment-Elev	38004	Incremental elevations-Text	7	0	2
WPRO_P_Median-Side-Barrier-Wall-Envlp-Line	38005	Median or Side Barrier Wall envelope lines-Line	0	0	2
WPRO_P_Median-Side-Barrier-Wall-Text	38006	Median or Side Barrier Wall description & labels-Text	0	0	2
WPRO_P_Retain-Wall-Envlp-Line	38007	Retaining Wall envelope lines-Line	0	0	2
WPRO_P_Retain-Wall-Text	38008	Retaining Wall description & labels-Text	0	0	2
WPRO_P_Sound-Barrier-Wall-Envlp-Line	38009	Sound Barrier Wall Envelope lines-Line	0	0	2
WPRO_P_Sound-Barrier-Wall-Text	38010	Sound Barrier Wall description & labels-Text	0	0	2
WPRO_P_Misc	38011	Miscellaneous Designer notes **(This level does not plot!)**	0	0	0
End proposed WPRO levels.					
Begin existing XSEC levels.					
XSEC_E_Drainage-Cell	39000	X-Section Existing Drainage-Cell	0	0	2
XSEC_E_Drainage-Line	39001	X-Section Existing Drainage-Line	7	2	4
XSEC_E_Drainage-Text	39002	X-Section Existing Drainage-Text	0	0	4
XSEC_E_Ground-Line	39003	X-Section Existing Ground-Line	2	2	3
XSEC_E_Ground-Text	39004	X-Section Existing Ground-Text	2	0	3
XSEC_E_Substratum1-Line	39005	X-Section Existing Substratum 1-Line	5	2	2
XSEC_E_Substratum2-Line	39006	X-Section Existing Substratum 2-Line	6	2	2
XSEC_E_Substratum3-Line	39007	X-Section Existing Substratum 3-Line	7	2	2
VOID	39008	Level not for use			
VOID	39009	Level not for use			

VOID	39010	Level not for use			
VOID	39011	Level not for use			
VOID	39012	Level not for use			
VOID	39013	Level not for use			
VOID	39014	Level not for use			
		Photogrammetric mapping codes are shown in *italics* in the			
		description field for topography levels. These codes are for			
		use by the Department's Photogrammetry Office **ONLY**.			
Level Name	**Level Number**	**Level Description**	**ByLevel Color**	**ByLevel Style**	**ByLevel Weight**
VOID	39015	Level not for use			
VOID	39016	Level not for use			
VOID	39017	Level not for use			
VOID	39018	Level not for use			
VOID	39019	Level not for use			
VOID	39020	Level not for use			
VOID	39021	Level not for use			
VOID	39022	Level not for use			
VOID	39023	Level not for use			
VOID	39024	Level not for use			
VOID	39025	Level not for use			
VOID	39026	Level not for use			
VOID	39027	Level not for use			
VOID	39028	Level not for use			
VOID	39029	Level not for use			
VOID	39030	Level not for use			
XSEC_E_Ground_Enhancement-Line	39031	X-Section Existing Ground Enhancement-Line	**10**	**2**	**3**
XSEC_E_Ground_Enhancement-Text	39032	X-Section Existing Ground Enhancement-Text	**10**	**0**	**3**
XSEC_E_Ground_Bogus-Line	39033	X-Section Existing Ground Bogus-Line	**10**	**2**	**3**
XSEC_E_Ground_Bogus-Text	39034	X-Section Existing Ground Bogus-Text	**10**	**0**	**3**
XSEC_E_ACL-Cell	39035	X-Section field survey Alignment centerline point-Cell	**0**	**0**	**4**
XSEC_E_ACL-Line	39036	X-Section field survey Alignment centerline point-Line	**0**	**2**	**4**
XSEC_E_ACL-Text	39037	X-Section field survey Alignment centerline point-Text	**0**	**0**	**2**
XSEC_E_DADB-Cell	39038	X-Section Dam, toe point symbol, # text, description,	**11**	**2**	**0**
		elevation-Cell			
XSEC_E_DADB-Line	39039	*K167* Xsection Dam, toe line-Line	**11**	**2**	**0**

XSEC_E_DADB-Text	39040	Xsection Dam, toe line description-Text	11	0	0
		Photogrammetric mapping codes are shown in *italics* in the			
		description field for topography levels. These codes are for			
		use by the Department's Photogrammetry Office **ONLY**.			
Level Name	**Level Number**	**Level Description**	**ByLevel Color**	**ByLevel Style**	**ByLevel Weight**
XSEC_E_DCB-Cell	39041	*K65* X-Section Single catch basin existing point symbol,	1	2	0
		# text, description, elevation-Cell			
XSEC_E_DCB-Line	39042	X-Section Single catch basin existing point cell-Line	1	2	0
XSEC_E_DCB-Text	39043	X-Section Single catch basin existing description (Elevation,	1	0	0
		type,size, etc.)-Text			
XSEC_E_DCEF-Cell	39044	X-Section Culvert end, F/L point symbol, # text, description,	1	2	0
		elevation-Cell			
XSEC_E_DCEF-Line	39045	X-Section Culvert end, F/L cell-Line	1	2	0
XSEC_E_DCEF-Text	39046	X-Section Culvert end, F/L line description (Elevation, type,	1	0	0
		size, etc.)-Text			
XSEC_E_DCWE-Cell	39047	X-Section Culvert, wingwall end point symbol, # text,	1	2	0
		description, elevation-Cell			
XSEC_E_DCWE-Line	39048	X-Section Culvert, wingwall end line/cell-Line	1	2	0
XSEC_E_DCWE-Text	39049	X-Section Culvert, wingwall end line description (Elevation,	1	0	0
		type, size, etc.)-Text			
XSEC_E_DDCB-Cell	39050	X-Section Double catch basin existing point symbol, # text,	1	2	0
		description, elevation-Cell			
XSEC_E_DDCB-Line	39051	X-Section Double catch basin existing point cell-Line	1	2	0
XSEC_E_DDCB-Text	39052	X-Section Double catch basin existing description	1	0	0
		(Elevation, type, size, etc.)-Text			
XSEC_E_DDI-Cell	39053	*K68a* X-Section Drop inlet, top, existing point symbol,	1	2	0
		# text, description, elevation-Cell			
XSEC_E_DDI-Line	39054	X-Section Drop inlet, top, existing cell-Line	1	2	0
XSEC_E_DDI-Text	39055	X-Section Drop inlet, top, existing description (Elevation,	1	0	0
		type, size, etc.)-Text			
XSEC_E_DDL-Cell	39056	X-Section Drain lines, existing point symbol, # text,	1	2	0

		description, elevation-Cell			
XSEC_E_DDL-Line	39057	X-Section Drain lines, existing - Line	1	2	0
XSEC_E_DDL-Text	39058	X-Section Drain lines, existing line description,	1	0	0
		elevation-Cell			
		Photogrammetric mapping codes are shown in *italics* in the			
		description field for topography levels. These codes are for			
		use by the Department's Photogrammetry Office **ONLY**.			
Level Name	**Level Number**	**Level Description**	**ByLevel Color**	**ByLevel Style**	**ByLevel Weight**
XSEC_E_DDT-Cell	39059	X-Section Dam, top point symbol, # text, description,	6	0	0
		elevation-Cell			
XSEC_E_DDT-Line	39060	*K28* X-Section Dam, top line-Line	6	0	1
XSEC_E_DDT-Text	39061	X-Section Dam, top line description-Text	6	0	0
XSEC_E_DEW-Cell	39062	X-Section Edge of water, existing point symbol, # text,	1	0	0
		description, elevation-Cell			
XSEC_E_DEW-Line	39063	X-Section Edge of water, existing	1	3	4
		line-Line			
XSEC_E_DEW-Text	39064	X-Section Edge of water, existing line description	1	0	0
		(Elevation, type, size, etc.)-Text			
XSEC_E_DHWE-Cell	39065	X-Section Head wall, end, existing point symbol, # text,	1	2	0
		description, elevation-Cell			
XSEC_E_DHWE-Line	39066	X-Section Head wall, end, existing cell-Line	1	2	0
XSEC_E_DHWE-Text	39067	X-Section Head wall, end, existing line description	1	0	0
		(Elevation, type, size, etc.)-Text			
XSEC_E_DHWM-Cell	39068	X-Section High water mark, existing point symbol, # text,	1	2	0
		description, elevation-Cell			
XSEC_E_DHWM-Line	36069	X-Section High water mark, existing-Line	1	2	0
XSEC_E_DHWM-Text	39070	X-Section High water mark, existing line description	1	0	0
		(Elevation, type, size, etc.)-Text			
XSEC_E_DJB-Cell	39071	X-Section Junction box, top, existing point symbol, # text,	1	2	0
		description-Cell			
XSEC_E_DJB-Line	39072	X-Section Junction box, top, existing cell-Line	1	2	0
XSEC_E_DJB-Text	39073	X-Section Junction box, top, existing line description	1	0	0
		(Elevation, type, size, etc.)-Text			
XSEC_E_DMISC-Cell	39074	X-Section Misc. drainage feature, existing point symbol,	1	2	0

		# text, description, elevation-Cell			
XSEC_E_DMISC-Line	39075	X-Section Misc. drainage feature, existing line-Line	1	2	0
XSEC_E_DMISC-Text	39076	X-Section Misc. drainage feature, existing line description	1	0	0
		(Elevation, type, size, etc.)-Text			
		Photogrammetric mapping codes are shown in *italics* in the			
		description field for topography levels. These codes are for			
		use by the Department's Photogrammetry Office **ONLY**.			
Level Name	**Level Number**	**Level Description**	**ByLevel Color**	**ByLevel Style**	**ByLevel Weight**
XSEC_E_DPC-Cell	39077	X-Section Drainage pipe, F/L, Concrete-Cell	1	6	0
XSEC_E_DPC-Line	39078	X-Section Drainage pipe, F/L, Concrete-Line	1	6	0
XSEC_E_DPC-Text	39079	X-Section Drainage pipe, F/L, Concrete-Text	1	0	0
XSEC_E_DPD-Cell	39080	X-Section Paved ditch, existing point symbol, # text,	7	3	0
		description, elevation-Cell			
XSEC_E_DPD-Line	39081	*K63* X-Section Paved ditch, existing-Line	7	3	0
XSEC_E_DPD-Text	39082	X-Section Paved ditch, existing line description (Elevation,	7	0	0
		type, size, etc.)-Text			
XSEC_E_DPM-Cell	39083	X-Section Drainage pipe, F/L, Metal-Cell	1	6	0
XSEC_E_DPM-Line	39084	X-Section Drainage pipe, F/L, Metal-Line	1	6	0
XSEC_E_DPM-Text	39085	X-Section Drainage pipe, F/L, Metal-Text	1	0	0
XSEC_E_DPP-Cell	39086	X-Section Drainage pipe, F/L, Plastic-Cell	1	6	0
XSEC_E_DPP-Line	39087	X-Section Drainage pipe, F/L, Plastic-Line	1	6	0
XSEC_E_DPP-Text	39088	X-Section Drainage pipe, F/L, Plastic-Text	1	0	0
XSEC_E_DSB-Cell	39089	X-Section Stream bank top, existing point symbol, # text,	1	2	0
		description, elevation-Cell			
XSEC_E_DSB-Line	39090	X-Section Stream bank top, existing line-Line	1	2	0
XSEC_E_DSB-Text	39091	X-Section Stream bank top, existing line description	1	0	0
		(Elevation, type, size, etc.)-Text			
XSEC_E_DSC-Cell	39092	X-Section Stream center F/L, existing point symbol,	1	6	0
		description, elevation-Cell			
XSEC_E_DSC-Line	39093	X-Section Stream center F/L, existing line-Line	1	6	0
XSEC_E_DSC-Text	39094	X-Section Stream center F/L, existing line description	1	0	0
		(Elevation, type, size, etc.)-Text			
XSEC_E_DSE-Cell	39095	X-Section Stream edge, existing point symbol, # text,	1	3	0
		description, elevation-Cell			

XSEC_E_DSE-Line	39096	X-Section Stream edge, existing line-Line	1	3	4
XSEC_E_DSE-Text	39097	X-Section Stream edge, existing line description	1	0	0
		(Elevation, type, size, etc.)-Text			
		Photogrammetric mapping codes are shown in *italics* in the			
		description field for topography levels. These codes are for			
		use by the Department's Photogrammetry Office **ONLY**.			
Level Name	**Level Number**	**Level Description**	**ByLevel Color**	**ByLevel Style**	**ByLevel Weight**
XSEC_E_DSPURDK-Cell	39098	X-Section Spur dike, existing point symbol, # text,	11	2	0
		description, elevation-Cell			
XSEC_E_DSPURDK-Line	39099	X-Section Spur dike, existing line-Line	11	2	0
XSEC_E_DSPURDK-Text	39100	X-Section Spur dike, existing line description (Elevation,	11	0	0
		type, size, etc.)-Text			
XSEC_E_DSTC-Cell	39101	X-Section Septic tank, existing point symbol, # text,	2	0	1
		description, elevation-Cell			
XSEC_E_DSTC-Line	39102	X-Section Septic tank, existing-Line	2	0	2
XSEC_E_DSTC-Text	39103	X-Section Septic tank, existing line description (Elevation,	2	0	2
		type, size, etc.)-Text			
XSEC_E_DSWE-Cell	39104	*K54* X-Section Swamp edge, existing point symbol,	1	2	0
		# text, description, elevation-Cell			
XSEC_E_DSWE-Line	39105	X-Section Swamp edge, existing line-Line	1	2	0
XSEC_E_DSWE-Text	39106	X-Section Swamp edge, existing line description	1	0	0
		(Elevation, type, size, etc.)-Text			
XSEC_E_DWB-Cell	39107	X-Section Wetland boundary-Cell	0	0	0
XSEC_E_DWB-Line	39108	X-Section Wetland boundary-Line	0	0	0
XSEC_E_DWB-Text	39109	X-Section Wetland boundary-Text	0	0	0
XSEC_E_DWE-Cell	39110	X-Section Top of water elevations, existing point symbol,	1	2	0
		# text, description, elevation-Cell			
XSEC_E_DWE-Line	39111	X-Section Top of water elevations, existing line-Line	1	2	0
XSEC_E_DWE-Text	39112	*K59* X-Section Top of water elevations, existing line	1	0	0
		description (Elevation, type, size, etc.)-Text			
XSEC_E_MDITCHFL-Cell	39113	X-Section Mapping ditch flow line, existing point symbol,	1	6	0
		# text, description, elevation-Cell			
XSEC_E_MDITCHFL-Line	39114	*K43* X-Section Mapping ditch flow line, existing-Line	1	6	0

XSEC_E_MDITCHFL-Text	39115	X-Section Mapping ditch flow line, existing line description	1	0	0
		(Elevation, type, size, etc.)-Text			
		Photogrammetric mapping codes are shown in *italics* in the			
		description field for topography levels. These codes are for			
		use by the Department's Photogrammetry Office **ONLY**.			
Level Name	**Level Number**	**Level Description**	**ByLevel Color**	**ByLevel Style**	**ByLevel Weight**
XSEC_E_MISC-Cell	39116	X-Section Miscellaneous, existing point symbol, # text,	0	2	0
		description, elevation-Cell			
XSEC_E_MISC-Line	39117	X-Section Miscellaneous, existing-Line	0	2	0
XSEC_E_MISC-Text	39118	X-Section Miscellaneous, existing line	0	0	0
		description (Elevation, type, size, etc.)-Text			
XSEC_E_SBNCHMK-Cell	39119	X-Section Bench mark, point symbol-Cell	14	2	0
XSEC_E_SBNCHMK-Pnt#-Text	39120	X-Section Bench mark, point # text, description,	14	0	0
		elevation-Text			
XSEC_E_SBNCHMK-Text	39121	X-Section Bench mark, point information-Text	14	0	0
XSEC_E_SBNCHMK-Cell	39119	X-Section Bench mark, point symbol-Cell	14	2	0
XSEC_E_SBNCHMK-Pnt#-Text	39120	X-Section Bench mark, point # text, description,	14	0	0
		elevation-Text			
XSEC_E_SBNCHMK-Text	39121	X-Section Bench mark, point information-Text	14	0	0
XSEC_E_SDCD-Cell	39122	X-Section District survey control delta symbol-Cell	14	2	0
XSEC_E_SDCD-Line	39123	X-Section District survey control line (lines plot under	14	2	0
		another feature code)-Line			
XSEC_E_SDCD-Line-Text	39124	X-Section District survey control line description-Text	14	0	0
XSEC_E_SDCD-Pnt#-Text	39125	X-Section District survey control point # text, description,	14	0	0
		point elevation-TEXT			
XSEC_E_SLCD-Cell	39126	X-Section Location survey control delta symbol-Cell	14	2	0
XSEC_E_SLCD-Line	39127	X-Section Location survey control line-Line	14	2	0
XSEC_E_SLCD-Line-Text	39128	X-Section Location survey control line description-Text	14	0	0
XSEC_E_SLCD-Pnt#-Text	39129	X-Section Location survey control point # text, description,	14	0	0
		point elevation-Text			
XSEC_E_SLCM-Cell	39130	X-Section Location control monument, point symbol-Cell	14	2	0
XSEC_E_SLCM-Line	39131	X-Section Location control monument-Line	14	2	0

XSEC_E_SLCM-Pnt#-Text	39132	X-Section Location control monument, point # text,	14	0	0
		description, elevation-Text			
XSEC_E_SLCM-Text	39133	X-Section Location control monument, point information	14	0	0
		-Text			
		Photogrammetric mapping codes are shown in *italics* in the			
		description field for topography levels. These codes are for			
		use by the Department's Photogrammetry Office **ONLY**.			
Level Name	**Level Number**	**Level Description**	**ByLevel Color**	**ByLevel Style**	**ByLevel Weight**
XSEC_E_SNGSCM-Cell	39134	X-Section NGS control monument, point symbol-Cell	14	2	0
XSEC_E_SNGSCM-Pnt#-Text	39135	X-Section NGS control monument, point # text, description,	14	0	0
		elevation-Text			
XSEC_E_SNGSCM-Text	39136	X-Section NGS control monument, point information-Text	14	0	0
XSEC_E_TAC-Cell	39137	X-Section Curb, asphalt, existing point symbol, # text,	5	2	0
		description, elevation-Cell			
XSEC_E_TAC-Line	39138	X-Section Curb, asphalt, existing line-Line	5	2	0
XSEC_E_TAC-Text	39139	X-Section Curb, asphalt, existing line description-Text	5	0	0
XSEC_E_TBAS-Cell	39140	X-Section Bridge approach slab, edge, existing point	15	2	0
		symbol, # text, description, elevation-Cell			
XSEC_E_TBAS-Line	39141	X-Section Bridge approach slab, edge, existing line-Line	15	2	0
XSEC_E_TBAS-Text	39142	X-Section Bridge approach slab, edge, existing line	15	0	0
		description-Text			
XSEC_E_TBCAP-Cell	39143	X-Section Bridge cap, existing point symbol, # text,	14	2	0
		description, elevation-Cell			
XSEC_E_TBCAP-Line	39144	X-Profile Existing Bridge cap, existing line-Line	14	2	0
XSEC_E_TBCAP-Text	39145	X-Section Bridge cap, existing line description-Text	14	0	0
XSEC_E_TBC-Cell	39146	X-Section Brick column, existing point symbol, # text,	7	2	0
		description, elevation-Cell			
XSEC_E_TBC-Line	39147	X-Section Brick column, existing-Line	7	2	0
XSEC_E_TBC-Text	39148	X-Section Brick column, existing line description (Elevation,	7	0	0
		type, size, etc.)-Text			
XSEC_E_TBCL-Cell	39149	X-Section Bridge column (corner), existing point symbol,	14	2	0
		# text, description, elevation-Cell			
XSEC_E_TBCL-Line	39150	X-Section Bridge column (corner), existing line/cell-Line	14	2	0
XSEC_E_TBCL-Text	39151	X-Section Bridge column (corner), existing line description	14	0	0

		-Text			
XSEC_E_TBGL-Cell	39152	X-Section Bridge gutter line, existing point symbol, # text,	15	2	0
		description, elevation-Cell			
XSEC_E_TBGL-Line	39153	X-Section Bridge gutter line, existing line-Line	15	2	0
XSEC_E_TBGL-Text	39154	X-Section Bridge gutter line, existing line description-Text	4	0	0
		Photogrammetric mapping codes are shown in *italics* in the			
		description field for topography levels. These codes are for			
		use by the Department's Photogrammetry Office **ONLY**.			
Level Name	**Level Number**	**Level Description**	**ByLevel Color**	**ByLevel Style**	**ByLevel Weight**
XSEC_E_TBLD-Cell	39155	X-Section Building corner, existing point symbol, # text,	0	2	0
		description, elevation-Cell			
XSEC_E_TBLD-Line	39156	X-Section Building corner, existing line-Line	0	2	0
XSEC_E_TBLD-Text	39157	X-Section Building corner, existing line description-Text	0	0	0
XSEC_E_TBLDRL-Cell	39158	X-Section Building roof line corner, existing point symbol,	0	2	0
		# text, description, elevation-Cell			
XSEC_E_TBLDRL-Line	39159	X-Section Building roof line corner, existing line-Line	0	2	0
XSEC_E_TBLDRL-Text	39160	X-Section Building roof line corner, existing line description	0	0	0
XSEC_E_TBRDGCEN-Cell	39161	X-Section Bridge end, center-Cell	15	2	0
XSEC_E_TBRDGCEN-Line	39162	X-Section Bridge end, center-Line	15	2	0
XSEC_E_TBRDGCEN-Text	39163	X-Section Bridge end, center-Text	4	0	0
XSEC_E_TBRDGCOR-Cell	39164	X-Section Bridge end, corner-Cell	15	2	0
XSEC_E_TBRDGCOR-Line	39165	*K14* X-Section Bridge end, corner-Line	15	2	0
XSEC_E_TBRDGCOR-Text	39166	X-Section Bridge end, corner-Text	4	0	0
XSEC_E_TCAN-Cell	39167	X-Section Canopy, existing point symbol, # text, description,	0	2	0
		elevation-Cell			
XSEC_E_TCAN-Line	39168	X-Section Canopy, existing line-Line	0	2	0
XSEC_E_TCAN-Text	39169	X-Section Canopy, existing line description-Text	0	0	0
XSEC_E_TCBA-Cell	39170	X-Section Construction boundary, active, existing point	0	0	0
		symbol, # text, description, elevation-Cell			
XSEC_E_TCBA-Line	39171	*K166* X-Section Construction boundary, active, existing	0	0	0
		line-Line			
XSEC_E_TCBA-Text	39172	X-Section Construction boundary, active, existing line	0	0	0
		description-Text			
XSEC_E_TCBF-Cell	39173	X-Section Construction boundary, finished, existing point	2	2	0
		symbol, # text, description, elevation-Cell			

XSEC_E_TCBF-Line	39174	X-Section Construction boundary, finished, existing line-Line	2	2	0
XSEC_E_TCBF-Text	39175	X-Section Construction boundary, finished, existing line	2	0	0
		description-Text			
		Photogrammetric mapping codes are shown in *italics* in the			
		description field for topography levels. These codes are for			
		use by the Department's Photogrammetry Office **ONLY**.			
Level Name	**Level Number**	**Level Description**	**ByLevel Color**	**ByLevel Style**	**ByLevel Weight**
XSEC_E_TCEM-Cell	39176	X-Section Cemetery boundary line-Cell	0	3	0
XSEC_E_TCEM-Line	39177	*K27* X-Section Cemetery boundary line-Line	0	3	0
XSEC_E_TCEM-Text	39178	X-Section Cemetery boundary line-Text	0	0	0
XSEC_E_TCGF-Cell	39179	X-Section Curb & gutter, F/L, existing point symbol, # text,	11	0	0
		description, elevation-Cell			
XSEC_E_TCGF-Line	39180	*K155* X-Section Curb & gutter, F/L, existing line-Line	11	0	0
XSEC_E_TCGF-Text	39181	X-Section Curb & gutter, F/L, existing line description-Text	11	0	0
XSEC_E_TCGT-Cell	39182	X-Section Curb & gutter, top, existing point symbol, # text,	10	0	0
		description, elevation-Cell			
XSEC_E_TCGT-Line	39183	*K154* X-Section Curb & gutter, top, existing line-Line	10	0	0
XSEC_E_TCGT-Text	39184	X-Section Curb & gutter, top, existing line description-Text	10	0	0
XSEC_E_TCOLC-Cell	39185	X-Section Bridge column (center), existing point symbol,	14	2	0
		# text, description, elevation-Cell			
XSEC_E_TCOLC-Line	39186	X-Section Bridge column (center), existing line/cell-Line	14	2	0
XSEC_E_TCOLC-Text	39187	X-Section Bridge column (center), existing line description	4	0	0
XSEC_E_TCOLE-Cell	39188	X-Section Bridge column (edge), existing point symbol,	14	2	0
		# text, description, elevation-Cell			
XSEC_E_TCOLE-Line	39189	X-Section Bridge column (edge), existing line/cell-Line	14	2	0
XSEC_E_TCOLE-Text	39190	X-Section Bridge column (edge), existing line description	4	0	0
		-Text			
XSEC_E_TCUL-Cell	39191	X-Section Cultivation line, existing point symbol, # text,	2	2	0
		elevation-Cell			
XSEC_E_TCUL-Line	39192	X-Section Cultivation line, existing line-Line	2	2	0
XSEC_E_TCUL-Text	39193	X-Section Cultivation line, existing line description-Text	2	0	0
XSEC_E_TDD-Cell	39194	X-Section dirt drive, edge, existing point symbol, # text,	11	6	0
		description, elevation-Cell			

XSEC_E_TDD-Line	39195	X-Section Dirt drive, edge, existing line-Line	11	6	0
XSEC_E_TDD-Text	39196	X-Section Dirt drive, edge, existing line description-Text	11	0	0
		description-Text			
		Photogrammetric mapping codes are shown in *italics* in the			
		description field for topography levels. These codes are for			
		use by the Department's Photogrammetry Office **ONLY**.			
Level Name	**Level Number**	**Level Description**	**ByLevel Color**	**ByLevel Style**	**ByLevel Weight**
XSEC_E_TDR-Cell	39197	X-Section Dirt road, C/L, existing point symbol, # text,	11	6	0
		description, elevation-Cell			
XSEC_E_TDR-Line	39198	X-Section Dirt road, C/L, existing line-Line	11	6	0
XSEC_E_TDR-Text	39199	X-Section Dirt road, C/L, existing line description-Text	11	0	0
XSEC_E_TEAD-Cell	39200	X-Section Edge of asphalt drive, existing point symbol,	5	2	0
		# text, description, elevation-Cell			
XSEC_E_TEAD-Line	39201	X-Section Edge of asphalt drive, existing line-Line	5	2	0
XSEC_E_TEAD-Text	39202	X-Section Edge of asphalt drive, existing line description	5	0	0
		-Text			
XSEC_E_TEAP-Cell	39203	X-Section Edge of asphalt pavement, existing point symbol,	5	0	0
		# text, description, elevation-Cell			
XSEC_E_TEAP-Line	39204	*K5* X-Section Edge of asphalt pavement, existing line-Line	5	0	0
XSEC_E_TEAP-Text	39205	*K37* X-Section Edge of asphalt pavement, existing line	5	0	0
		description-Text			
XSEC_E_TEAS-Cell	39206	X-Section Edge of asphalt shoulder, existing point symbol,	6	3	0
		# text, description, elevation-Cell			
XSEC_E_TEAS-Line	39207	*K6* X-Section Edge of asphalt shoulder, existing line-Line	6	3	0
XSEC_E_TEAS-Text	39208	X-Section Edge of asphalt shoulder, existing line	6	0	0
		description-Text			
XSEC_E_TECD-Cell	39209	X-Section Edge of concrete drive, existing point symbol,	7	3	0
		# text, description, elevation-Cell			
XSEC_E_TECD-Line	39210	*K36* X-Section Edge of concrete drive, existing line-Line	7	3	0
XSEC_E_TECD-Text	39211	X-Section Edge of concrete drive, existing line description	7	0	0
		-Text			
XSEC_E_TECP-Cell	39212	X-Section Edge of concrete pavement, existing point	7	2	0
		symbol, # text, description, elevation-Cell			

XSEC_E_TECP-Line	39213	X-Section Edge of concrete pavement, existing line-Line	7	2	0
		-Line			
XSEC_E_TECP-Text	39214	X-Section Edge of concrete pavement, existing line	7	0	0
		description-Text			
		Photogrammetric mapping codes are shown in *italics* in the			
		description field for topography levels. These codes are for			
		use by the Department's Photogrammetry Office **ONLY**.			
Level Name	**Level Number**	**Level Description**	**ByLevel Color**	**ByLevel Style**	**ByLevel Weight**
XSEC_E_TEDD-Cell	39215	X-Section Edge of dirt drive, existing point symbol,	14	2	0
		elevation-Text			
XSEC_E_TEDD-Line	39216	*K9a* X-Sections Edge of dirt drive, existing-Line	14	2	0
XSEC_E_TEDD-Text	39217	X-Section Edge of dirt drive, existing line description	14	0	0
		(Elevation, type, size, etc.)-Text			
XSEC_E_TEDR-Cell	39218	X-Section Edge of dirt road, existing point symbol, # text,	11	2	0
		description, elevation-Cell			
XSEC_E_TEDR-Line	39219	*K9* X-Section Edge of dirt road, existing line-Line	11	2	0
XSEC_E_TEDR-Text	39220	X-Section Edge of dirt road, existing line description-Text	11	0	0
XSEC_E_TENDROLL-Cell	39221	X-Section Bridge, end roll, existing point symbol, # text,	14	2	0
		description, elevation-Cell			
XSEC_E_TENDROLL-Line	39222	X-Section Bridge, end roll, existing line-Line	14	2	0
XSEC_E_TENDROLL-Text	39223	X-Section Bridge, end roll, existing line description-Text	4	0	0
XSEC_E_TEST-Cell	39224	X-Section Edge of surface treatment road, existing point	9	2	0
		symbol, # text, description, elevation-Cell			
XSEC_E_TEST-Line	39225	X-Section Edge of surface treatment road, existing line-Line	9	2	0
XSEC_E_TEST-Text	39226	X-Section Edge of surface treatment road, existing line	9	0	0
		description-Text			
XSEC_E_TFBW-Cell	39227	X-Section Fence, barbed wire, existing point symbol, # text,	9	2	0
		description, elevation-Cell			
XSEC_E_TFBW-Line	39228	X-Section Fence, barbed wire, existing line-Line	9	2	0
XSEC_E_TFBW-Text	39229	X-Section Fence, barbed wire, existing line description-Text	9	0	0
XSEC_E_TFCL-Cell	39230	X-Section Fence, chain link, existing point symbol, # text,	10	0	0
		description, elevation-Cell			
XSEC_E_TFCL-Line	39231	*K30* X-Section Fence, chain link, existing line-Line	10	0	0
XSEC_E_TFCL-Text	39232	X-Section Fence, chain link, existing line description-Text	10	0	0

XSEC_E_TFE-Cell	39233	X-Section Floor elevation, existing point symbol, # text,	0	2	0
		description, elevation-Cell			
XSEC_E_TFE-Line	39234	X-Section Floor elevation, existing-Line	0	2	0
XSEC_E_TFE-Text	39235	X-Section Floor elevation, existing line description	0	0	0
		(Elevation, type, size, etc.)-Text			
		Photogrammetric mapping codes are shown in *italics* in the			
		description field for topography levels. These codes are for			
		use by the Department's Photogrammetry Office **ONLY**.			
Level Name	**Level Number**	**Level Description**	**ByLevel Color**	**ByLevel Style**	**ByLevel Weight**
XSEC_E_TFFW-Cell	39236	X-Section Fence, field wire, existing point symbol, # text,	11	2	0
		description, elevation-Cell			
XSEC_E_TFFW-Line	39237	X-Section Fence, field wire, existing line-Line	11	2	0
XSEC_E_TFFW-Text	39238	X-Section Fence, field wire, existing line description-Text	11	0	0
XSEC_E_TFP-Cell	39239	X-Section Flag pole, existing point symbol, # text,	11	2	0
		description, elevation-Cell			
XSEC_E_TFP-Line	39240	X-Section Flag pole, existing-Line	11	2	0
XSEC_E_TFP-Text	39241	X-Section Flag pole, existing line description (Elevation,	11	0	0
		type, size, etc.)-Text			
XSEC_E_TFT-Cell	39242	X-Section Fuel tank, existing point symbol, # text,	6	2	0
		description, elevation-Cell			
XSEC_E_TFT-Line	39243	X-Section Fuel tank, existing-Line	6	2	0
XSEC_E_TFT-Text	39244	X-Section Fuel tank, existing line description (Elevation,	6	0	0
		type, size, etc.)-Text			
XSEC_E_TFW-Cell	39245	X-Section Fence, wood, existing point symbol, # text,	2	2	0
		description, elevation-Cell			
XSEC_E_TFW-Line	39246	X-Section Fence, wood, existing line-Line	2	2	0
XSEC_E_TFW-Text	39247	X-Section Fence, wood, existing line description-Text	2	0	0
XSEC_E_TG-Cell	39248	X-Section Gate, existing point symbol, # text, description,	9	2	0
		elevation-Cell			
XSEC_E_TG-Line	39249	X-Section Gate, existing-Line	9	2	0
XSEC_E_TG-Text	39250	X-Section Gate, existing line description (Elevation, type,	9	0	0
		size, etc.)-Text			
XSEC_E_TGFV-Cell	39251	X-Section Gasoline filler valve, existing point symbol, # text,	6	2	0
		description, elevation-Cell			
XSEC_E_TGFV-Line	39252	X-Section Gasoline filler valve, existing point cell-Line	6	2	0

XSEC_E_TGFV-Text	39253	X-Section Gasoline filler valve, existing line description-Text	6	0	0
		Photogrammetric mapping codes are shown in *italics* in the			
		description field for topography levels. These codes are for			
		use by the Department's Photogrammetry Office **ONLY**.			
Level Name	**Level Number**	**Level Description**	**ByLevel Color**	**ByLevel Style**	**ByLevel Weight**
XSEC_E_TGMW-Cell	39254	X-Section Gasoline monitoring well, existing point symbol,	52	2	0
		# text, description, elevation-Cell			
XSEC_E_TGMW-Line	39255	X-Section Gasoline monitoring well, existing point cell-Line	52	2	0
XSEC_E_TGMW-Text	39256	X-Section Gasoline monitoring well, existing line	52	0	0
		description-Text			
XSEC_E_TGP-Cell	39257	X-Section Gasoline pump, existing point symbol, # text,	6	2	0
		description, elevation-Cell			
XSEC_E_TGP-Line	39258	X-Section Gasoline pump, existing point cell-Line	6	2	0
XSEC_E_TGP-Text	39259	X-Section Gasoline pump, existing line description-Text	6	0	0
XSEC_E_TGPI-Cell	39260	X-Section Gasoline pump island, existing point symbol,	6	2	0
		# text, description, elevation-Cell			
XSEC_E_TGPI-Line	39261	X-Section Gasoline pump island, existing line-Line	6	2	0
XSEC_E_TGPI-Text	39262	X-Section Gasoline pump island, existing line description	6	0	0
		-Text			
XSEC_E_TGR-Cell	39263	X-Section Guard rail, existing point symbol, # text,	12	0	0
		description, elevation-Cell			
XSEC_E_TGR-Line	39264	*K12* X-Section Guard rail, existing line-Line	12	0	0
XSEC_E_TGR-Text	39265	X-Section Guard rail, existing line description-Text	12	0	0
XSEC_E_TGRV-Cell	39266	X-Section Grave, existing point symbol, # text, description,	3	2	0
		elevation-Cell			
XSEC_E_TGRV-Line	39267	X-Section Grave, existing line-Line	3	2	0
XSEC_E_TGRV-Text	39268	X-Section Grave, existing line description-Text	3	0	0
XSEC_E_TGST-Cell	39269	X-Section Gasoline storage tank, end, existing point	6	2	0
		symbol, # text, description, elevation-Cell			
XSEC_E_TGST-Line	39270	X-Section Gasoline storage tank, end, existing line-Line	6	2	0
XSEC_E_TGST-Text	39271	X-Section Gasoline storage tank, end, existing line	6	0	0

		description-Text			
XSEC_E_TGVP-Cell	39272	X-Section Gasoline vent pipe, existing point symbol, # text,	6	2	0
		description, elevation-Cell			
XSEC_E_TGVP-Line	39273	X-Section Gasoline vent pipe, existing point cell-Line	6	2	0
XSEC_E_TGVP-Text	39274	X-Section Gasoline vent pipe, existing line description-Text	6	0	0
		Photogrammetric mapping codes are shown in *italics* in the			
		description field for topography levels. These codes are for			
		use by the Department's Photogrammetry Office **ONLY**.			
Level Name	**Level Number**	**Level Description**	**ByLevel Color**	**ByLevel Style**	**ByLevel Weight**
XSEC_E_THC-Cell	39275	X-Section Header curb, existing point symbol, # text,	7	2	0
		description, elevation-Cell			
XSEC_E_THC-Line	39276	X-Section Header curb, existing line-Line	7	2	0
XSEC_E_THC-Text	39277	X-Section Header curb, existing line description-Text	7	0	0
XSEC_E_THCR-Cell	39278	X-Section House corner, existing point symbol, # text,	0	2	0
		description, elevation-Cell			
XSEC_E_THCR-Line	39279	X-Section House corner, existing line-Line	0	2	0
XSEC_E_THCR-Text	39280	X-Section House corner, existing line description-Text	0	0	0
XSEC_E_THM-Cell	39281	X-Section Historical monument, existing point symbol,	1	0	0
		# text, description, elevation-Cell			
XSEC_E_THM-Line	39282	X-Section Historical monument, existing-Line	1	0	0
XSEC_E_THM-Text	39283	X-Section Historical monument, existing line description	1	0	0
		(Elevation, type, size, etc.)-Text			
XSEC_E_THRL-Cell	39284	X-Section House roof line corner, existing point symbol,	0	2	0
		# text, description, elevation-Cell			
XSEC_E_THRL-Line	39285	X-Section House roof line corner, existing line-Line	0	2	0
XSEC_E_THRL-Text	39286	X-Section House roof line corner, existing line description	0	0	0
		-Text			
XSEC_E_TIRRLMT-Cell	39287	X-Section Irrigation limit, existing point symbol, # text,	1	2	0
		description, elevation-Cell			
XSEC_E_TIRRLMT-Line	39288	X-Section Irrigation limit, existing line-Line	1	2	0
XSEC_E_TIRRLMT-Text	39289	X-Section Irrigation limit, existing line description-Text	1	0	0
XSEC_E_TIRRPVTP-Cell	39290	X-Section Irrigation pump turning point ??, existing point	1	2	0
		symbol, # text, description, elevation-Cell			
XSEC_E_TIRRPVTP-Line	39291	X-Section Irrigation pump turning point ??, existing point	1	2	0
		line/cell-Line			

XSEC_E_TIRRPVTP-Text	39292	X-Section Irrigation pump turning point ??, existing line	1	0	0
		description-Text			
XSEC_E_TKMP-Cell	39293	X-Section KM post, highway-Cell	12	2	0
XSEC_E_TKMP-Line	39294	X-Section KM post, highway-Line	12	2	0
XSEC_E_TKMP-Text	39295	X-Section KM post, highway-Text	12	0	0
		Photogrammetric mapping codes are shown in *italics* in the			
		description field for topography levels. These codes are for			
		use by the Department's Photogrammetry Office **ONLY**.			
Level Name	**Level Number**	**Level Description**	**ByLevel Color**	**ByLevel Style**	**ByLevel Weight**
XSEC_E_TMAR-Cell	39296	X-Section Marker miscellaneous, existing point symbol,	7	2	0
		# text, description, elevation-Cell			
XSEC_E_TMAR-Line	39297	X-Section Marker miscellaneous, existing point cell-Line	7	2	0
XSEC_E_TMAR-Text	39298	X-Section Marker miscellaneous, existing line description	7	0	0
		-Text			
XSEC_E_TMHCR-Cell	39299	X-Section Mobile home corner, existing point symbol, # text,	0	2	0
		description, elevation-Cell			
XSEC_E_TMHCR-Line	39300	*K39a* X-Section Mobile home corner, existing line-Line	0	2	0
XSEC_E_TMHCR-Text	39301	X-Section Mobile home corner, existing line description-Text	0	0	0
XSEC_E_TMHRL-Cell	39302	X-Section Mobile home roof line corner, existing point	0	3	0
		symbol, # text, description, elevation-Cell			
XSEC_E_TMHRL-Line	39303	X-Section Mobile home roof line corner, existing	0	3	0
		line-Line			
XSEC_E_TMHRL-Text	39304	X-Section Mobile home roof line corner, existing line	0	0	0
		description-Text			
XSEC_E_TMISC-Cell	39305	X-Section Topo, miscellaneous area, existing point symbol,	0	2	0
		# text, description, elevation-Cell			
XSEC_E_TMISC-Line	39306	X-Section Topo, miscellaneous area, existing line-Line	0	2	0
XSEC_E_TMISC-Pnt-Cell	39307	X-Section Topo, miscellaneous area, existing point cell-Cell	0	2	0
XSEC_E_TMISC-Text	39308	X-Section Topo, miscellaneous area, existing line	0	0	0
		description-Text			
XSEC_E_TMPH-Cell	39309	*K10* X-Section Mile post, highway, existing point symbol,	12	2	0
		# text, description, elevation-Cell			
XSEC_E_TMPH-Line	39310	X-Section Mile post, highway, existing point cell-Line	12	2	0
XSEC_E_TMPH-Text	39311	X-Section Mile post, highway, existing line description-Text	12	0	0
XSEC_E_TMPR-Cell	39312	X-Section Mile post, railroad, existing point symbol, # text,	12	2	0

		description, elevation-Cell			
XSEC_E_TMPR-Line	39313	X-Section Mile post, railroad, existing point cell-Line	12	2	0
XSEC_E_TMPR-Text	39314	X-Section Mile post, railroad, existing line description-Text	12	0	0
		Photogrammetric mapping codes are shown in *italics* in the			
		description field for topography levels. These codes are for			
		use by the Department's Photogrammetry Office **ONLY**.			
Level Name	**Level Number**	**Level Description**	**ByLevel Color**	**ByLevel Style**	**ByLevel Weight**
XSEC_E_TPBL-Cell	39315	X-Section Terrain point on break line, existing point symbol,	1	2	0
		# text, description, elevation-Cell			
XSEC_E_TPBL-Line	39316	*K165* X-Section Terrain point on break line, existing line	1	2	0
		-Line			
XSEC_E_TPBL-Text	39317	X-Section Terrain point on break line, existing line	1	0	0
		description-Text			
XSEC_E_TRCL-Cell	39318	X-Section Railroad centerline, existing point symbol, # text,	15	6	0
		description, elevation-Cell			
XSEC_E_TRCL-Line	39319	X-Section Railroad centerline, existing line-Line	15	6	0
XSEC_E_TRCL-Text	39320	X-Section Railroad centerline, existing line description-Text	15	0	0
XSEC_E_TRCR-Cell	39321	X-Section Railroad, top of rail, existing point symbol, # text,	15	2	0
		description, elevation-Cell			
XSEC_E_TRCR-Line	39322	X-Section Railroad, top of rail, existing line-Line	15	2	0
XSEC_E_TRCR-Text	39323	X-Section Railroad, top of rail, existing line description-Text	15	0	0
XSEC_E_TRCRE-Cell	39324	X-Section Map top of Railroad rail, existing point symbol,	8	0	0
		# text, description, elevation-Cell			
XSEC_E_TRCRE-Line	39325	*K161* X-Section Map top of Railroad rail, existing	8	0	0
		-Line			
XSEC_E_TRCRE-Text	39326	X-Section Map top of Railroad rail, existing line description	8	0	0
		(Elevation, type, size, etc.)-Text			
XSEC_E_TRP-Cell	39327	*K158* X-Section Random terrain point, existing point	0	2	0
		symbol, # text, description, elevation-Cell			
XSEC_E_TRP-Line	39328	X-Section Random terrain point, existing line-Line	0	2	0
XSEC_E_TRP-Text	39329	*K82* X-Section Random terrain point, existing line	0	0	0
		description-Text			
XSEC_E_TS-Cell	39330	X-Section Steps, existing point symbol, # text, description,	7	2	0

		elevation-Cell			
XSEC_E_TS-Line	39331	X-Section Steps, existing-Line	7	2	0
XSEC_E_TS-Text	39332	X-Section Steps, existing line description (Elevation, type,	7	0	0
		size, etc.)-Text			
		Photogrammetric mapping codes are shown in *italics* in the			
		description field for topography levels. These codes are for			
		use by the Department's Photogrammetry Office **ONLY**.			
Level Name	**Level Number**	**Level Description**	**ByLevel Color**	**ByLevel Style**	**ByLevel Weight**
XSEC_E_TSATDSH-Cell	39333	*K22* X-Section Satellite dish, existing point symbol, # text,	12	2	0
		description, elevation-Cell			
XSEC_E_TSATDSH-Line	39334	X-Section Satellite dish, existing point cell-Line	12	2	0
XSEC_E_TSATDSH-Text	39335	X-Section Satellite dish, existing line description-Text	12	0	0
XSEC_E_TSC-Cell	39336	*K13* X-Section Sign, center-Cell	12	2	0
XSEC_E_TSC-Line	39337	X-Section Sign, center-Line	12	2	0
XSEC_E_TSC-Text	390338	X-Section Sign, center-Text	12	0	0
XSEC_E_TSE-Cell	39339	X-Section Sign, end-Cell	7	0	0
XSEC_E_TSE-Line	39340	*K24a K24c K28b K49* X-Section Sign, end-Line	7	0	0
XSEC_E_TSE-Text	39341	X-Section Sign, end-Text	7	0	0
XSEC_E_TSW-Cell	39342	X-Section Sidewalk, edge, existing point symbol, # text,	11	0	0
		description, elevation-Cell			
XSEC_E_TSW-Line	39343	*K17* X-Section Sidewalk, edge, existing line-Line	11	0	0
XSEC_E_TSW-Text	39344	X-Section Sidewalk, edge, existing line description-Text	11	0	0
XSEC_E_TTRE-Cell	39345	*K48* X-Section Tree, center, existing point symbol, # text,	2	0	0
		description, elevation-Cell			
XSEC_E_TTRE-Line	39346	X-Section Tree, center, existing point cell-Line	2	0	0
XSEC_E_TTRE-Text	39347	X-Section Tree, center, existing line description-Text	2	0	0
XSEC_E_TUD-Cell	39348	X-Section Uncovered deck, existing point symbol, # text,	9	2	0
		description, elevation-Cell			
XSEC_E_TUD-Line	39349	X-Section Uncovered deck, existing-Line	9	2	0
XSEC_E_TUD-Text	39350	X-Section Uncovered deck, existing line description	9	0	0
		(Elevation, type, size, etc.)-Text			
XSEC_E_TVF-Cell	39351	X-Section Vinyl (PVC Fence), existing point symbol, # text,	14	2	0
		description, elevation-Cell			

XSEC_E_TVF-Line	39352	X-Section Vinyl (PVD Fence), existing-Line	14	2	0
XSEC_E_TVF-Text	39353	X-Section Vinyl (PVC Fence), existing line description	14	0	0
		(Elevation, type, size, etc.)-Text			
		Photogrammetric mapping codes are shown in *italics* in the			
		description field for topography levels. These codes are for			
		use by the Department's Photogrammetry Office **ONLY**.			
Level Name	**Level Number**	**Level Description**	**ByLevel Color**	**ByLevel Style**	**ByLevel Weight**
XSEC_E_TVG-Cell	39354	X-Section V-gutter, existing point symbol, # text, description,	7	2	0
		elevation-Cell			
XSEC_E_TVG-Line	39355	X-Section V-gutter, existing line-Line	7	2	0
XSEC_E_TVG-Text	39356	X-Section V-gutter, existing line description-Text	7	0	0
XSEC_E_TWELL-Cell	39357	X-Section Well, existing point symbol, # text, description,	7	2	0
		elevation-Cell			
XSEC_E_TWELL-Line	39358	X-Section Well, existing point point cell-Line	7	2	0
XSEC_E_TWELL-Text	39359	X-Section Well, existing line description-Text	7	0	0
XSEC_E_TWF-Cell	39360	X-Section Wall face, existing point symbol, # text,	3	0	3
		description, elevation-Cell			
XSEC_E_TWF-Line	39361	X-Section Wall face, existing line-Line	3	0	3
XSEC_E_TWF-Text	39362	X-Section Wall face, existing line description-Text	3	0	0
XSEC_E_TWFB-Cell	39363	X-Section Wall face bottom-Cell	7	0	0
XSEC_E_TWFB-Line	39364	*K164* X-Section Wall face bottom-Line	7	0	0
XSEC_E_TWFB-Text	39365	X-Section Wall face bottom-Text	7	0	0
XSEC_E_TWFT-Cell	39366	X-Section Wall face top-Cell	7	0	0
XSEC_E_TWFT-Line	39367	*K163* X-Section Wall face top-Line	7	0	0
XSEC_E_TWFT-Text	39368	X-Section Wall face top-Text	7	0	0
XSEC_E_TWL-Cell	39369	X-Section Woods line, existing point symbol, # text,	2	0	0
		description, elevation-Cell			
XSEC_E_TWL-Line	39370	X-Section Woods line, existing line-Line	2	0	0
XSEC_E_TWL-Text	39371	X-Section Woods line, existing line description-Text	2	0	0
XSEC_E_UELBOX-Cell	39372	X-Section Electrical box-Cell	3	2	2
XSEC_E_UELBOX-Line	39373	*K80* X-Section Electrical box-Line	3	2	2
XSEC_E_UELBOX-Text	39374	X-Section Electrical box-Text	3	0	2
XSEC_E_UFH-Cell	39375	*K81* X-Section Fire hydrant, center-Cell	1	2	2

XSEC_E_UFH-Line	39376	X-Section Fire hydrant, center-Line	1	2	2
XSEC_E_UFH-Text	39377	X-Section Fire hydrant, center-Text	1	0	2
XSEC_E_UGM-Cell	39378	X-Section Gas meter, center-Cell	52	2	2
XSEC_E_UGM-Line	39379	X-Section Gas meter, center-Line	52	2	2
XSEC_E_UGM-Text	39380	X-Section Gas meter, center-Text	52	0	2
		Photogrammetric mapping codes are shown in *italics* in the			
		description field for topography levels. These codes are for			
		use by the Department's Photogrammetry Office **ONLY**.			
Level Name	**Level Number**	**Level Description**	**ByLevel Color**	**ByLevel Style**	**ByLevel Weight**
XSEC_E_UPGA-Cell	39381	X-Section Pole anchor-Cell	0	2	2
XSEC_E_UPGA-Line	39382	X-Section Pole anchor-Line	0	2	2
XSEC_E_UPGA-Text	39383	X-Section Pole anchor-Text	0	0	2
XSEC_E_UGP-Cell	39384	X-Section Guy pole, center-Cell	0	2	2
XSEC_E_UGP-Line	39385	X-Section Guy pole, center-Line	0	2	2
XSEC_E_UGP-Text	39386	X-Section Guy pole, center-Text	0	0	2
XSEC_E_ULP-Cell	39387	*K73 K75* X-Section Light pole, center-Cell	3	2	2
XSEC_E_ULP-Line	39388	X-Section Light pole, center-Line	3	2	2
XSEC_E_ULP-Text	39389	X-Section Light pole, center-Text	3	0	2
XSEC_E_UMHE-Cell	39390	X-Section Manhole, electrical, top-Cell	3	2	2
XSEC_E_UMHE-Line	39391	X-Section Manhole, electrical, top-Line	3	2	2
XSEC_E_UMHE-Text	39392	X-Section Manhole, electrical, top-Text	3	0	2
XSEC_E_UMHSS-Cell	39393	X-Section Manhole, sanitary sewer, top-Cell	2	2	2
XSEC_E_UMHSS-Line	39394	X-Section Manhole, sanitary sewer, top-Line	2	2	2
XSEC_E_UMHSS-Text	39395	X-Section Manhole, sanitary sewer, top-Text	2	0	2
XSEC_E_UMHSSF-Cell	39396	X-Section Manhole, sanitary sewer, F/L-Cell	2	2	2
XSEC_E_UMHSSF-Line	39397	X-Section Manhole, sanitary sewer, F/L-Line	2	2	2
XSEC_E_UMHSSF-Text	39398	X-Section Manhole, sanitary sewer, F/L-Text	2	0	2
XSEC_E_UMHST-Cell	39399	*K66* X-Section Manhole storm sewer, top-Cell	1	2	2
XSEC_E_UMHST-Line	39400	X-Section Manhole storm sewer, top-Line	1	2	2
XSEC_E_UMHST-Text	39401	X-Section Manhole storm sewer, top-Text	1	0	2
XSEC_E_UMHSTF-Cell	39402	X-Section Manhole storm sewer, F/L-Cell	1	2	2
XSEC_E_UMHSTF-Line	39403	X-Section Manhole storm sewer, F/L-Line	1	2	2
XSEC_E_UMHSTF-Text	39404	X-Section Manhole storm sewer, F/L-Text	1	0	2
XSEC_E_UMHT-Cell	39405	X-Section Manhole, telephone, top F/L-Cell	6	2	2
XSEC_E_UMHT-Line	39406	X-Section Manhole, telephone, top, F/L-Line	6	2	2

XSEC_E_UMHT-Text	39407	X-Section Manhole, telephone, top, F/L-Text	6	0	2
XSEC_E_UNGLM-Cell	39408	X-Section Gas line marker-Cell	52	2	2
XSEC_E_UNGLM-Line	39409	X-Section Gas line marker-Line	52	2	2
XSEC_E_UNGLM-Text	39410	X-Section Gas line marker-Text	52	0	2
		Photogrammetric mapping codes are shown in *italics* in the			
		description field for topography levels. These codes are for			
		use by the Department's Photogrammetry Office **ONLY**.			
Level Name	**Level Number**	**Level Description**	**ByLevel Color**	**ByLevel Style**	**ByLevel Weight**
XSEC_E_UNGV-Cell	39411	*K89* X-Section Gas valve, center-Cell	52	2	2
XSEC_E_UNGV-Line	39412	X-Section Gas valve, center-Line	52	2	2
XSEC_E_UNGV-Text	39413	X-Section Gas valve, center-Text	52	0	2
XSEC_E_UNGVP-Cell	39414	X-Section Sanitary vent pipe-Cell	52	2	2
XSEC_E_UNGVP-Line	39415	X-Section Sanitary vent pipe-Line	52	2	2
XSEC_E_UNGVP-Text	39416	X-Section Sanitary vent pipe-Text	52	0	2
XSEC_E_UOEL-Cell	39417	X-Section Overhead electrical line-Cell	3	2	2
XSEC_E_UOEL-Line	39418	*K70* X-Section Overhead electrical line-Line	3	EXOHE	2
XSEC_E_UOEL-Text	39419	X-Section Overhead electrical line-Text	3	0	2
XSEC_E_UOTL-Cell	39420	X-Section Overhead telephone line-Cell	6	2	2
XSEC_E_UOTL-Line	39421	X-Section Overhead telephone line-Line	6	EXOHT	2
XSEC_E_UOTL-Text	39422	X-Section Overhead telephone line-Text	6	0	2
XSEC_E_UPP-Cell	39423	*K72 K76* X-Section Power pole, center-Cell	3	2	2
XSEC_E_UPP-Line	39424	X-Section Power pole, center-Line	3	2	2
XSEC_E_UPP-Text	39425	X-Section Power pole, center-Text	3	0	2
XSEC_E_USSL-Cell	39426	X-Section Sanitary sewer line, center-Cell	2	2	2
XSEC_E_USSL-Line	39427	X-Section Sanitary sewer line, center-Line	2	2	2
XSEC_E_USSL-Text	39428	X-Section Sanitary sewer line, center-Text	2	0	2
XSEC_E_USTRPOL-Cell	39429	X-Section Strain pole-Cell	0	2	2
XSEC_E_USTRPOL-Line	39430	X-Section Strain pole-Line	0	2	2
XSEC_E_USTRPOL-Text	39431	X-Section Strain pole-Text	0	0	2
XSEC_E_UTCM-Cell	39432	X-Section Utility cable marker - Point Symbol-Cell	0	0	2
XSEC_E_UTCM-Line	39433	X-Section Utility cable marker-Line	0	0	0
XSEC_E_UTCM-Text	39434	X-Section Utility cable marker-Text	0	0	0
XSEC_E_UTP-Cell	39435	X-Section Telephone pole, center-Cell	6	2	2
XSEC_E_UTP-Line	39436	X-Section Telephone pole, center-Line	6	2	2

XSEC_E_UTP-Text	39437	X-Section Telephone pole, center-Text	6	0	2
XSEC_E_UTPD-Cell	39438	X-Section Telephone pedestal, center-Cell	6	2	2
XSEC_E_UTPD-Line	39439	X-Section Telephone pedestal, center-Line	6	2	2
XSEC_E_UTPD-Text	39440	X-Section Telephone pedestal, center-Text	6	0	2
		Photogrammetric mapping codes are shown in *italics* in the			
		description field for topography levels. These codes are for			
		use by the Department's Photogrammetry Office **ONLY**.			
Level Name	**Level Number**	**Level Description**	**ByLevel Color**	**ByLevel Style**	**ByLevel Weight**
XSEC_E_UWM-Cell	39441	X-Section Water meter, center-Cell	1	2	2
XSEC_E_UWM-Line	39442	X-Section Water meter, center-Line	1	2	2
XSEC_E_UWM-Text	39443	X-Section Water meter, center-Text	1	0	2
XSEC_E_UWV-Cell	39444	X-Section Water valve-Cell	1	2	2
XSEC_E_UWV-Line	39445	X-Section Water valve-Line	1	2	2
XSEC_E_UWV-Text	39446	X-Section Water valve-Text	1	0	2
XSEC_E_UYLE-Cell	39447	*K71* X-Section Yard light, electrical-Cell	3	2	2
XSEC_E_UYLE-Line	39448	X-Section Yard light, electrical-Line	3	2	2
XSEC_E_UYLE-Text	39449	X-Section Yard light, electrical-Text	3	0	2
XSEC_E_UYLG-Cell	39450	X-Section Yard light, gas-Cell	52	2	2
XSEC_E_UYLG-Line	39451	X-Section Yard light, gas-Line	52	2	2
XSEC_E_UYLG-Text	39452	X-Section Yard light, gas-Text	52	0	2
XSEC_E_X_SurveyorDefined-Cell	39453	X-Section Surveyor Defined Value - Point Symbol-Cell	0	0	2
XSEC_E_X_SurveyorDefined-Line	39454	X-Section Surveyor Defined Value-Line	0	0	2
XSEC_E_X_SurveyorDefined-Text	39455	X-Section Surveyor Defined Value - Point-Text	0	0	2
XSEC_E_XX-Cell	39456	X-Section Surveyor defined value-Cell	0	0	2
XSEC_E_XX-Line	39457	X-Section Surveyor defined value-Line	0	0	2
XSEC_E_XX-Text	39458	X-Section Surveyor defined value-Text	0	0	2
XSEC_E_TECS-Cell	39459	X-Section Edge of concrete shoulder, existing point symbol,	5	3	0
		# text, description, elevation-Cell			
XSEC_E_TECS-Line	39460	X-Section Edge of concrete shoulder, existing line-Line	5	3	0
XSEC_E_TECS-Text	39461	X-Section Edge of concrete shoulder, existing line	5	0	0
		description-Text			
XSEC_E_POOL-Cell	39462	X-Section Pool, existing point symbol, # text, description,	1	0	0
		elevation-Cell			
XSEC_E_POOL-Line	39463	*K41* X-Section Pool, existing line-Line	1	0	0

XSEC_E_POOL-Text	39464	X-Section Pool, existing line description-Text	1	0	0
XSEC_E_ORCH-Cell	39465	X-Section Orchard, existing point symbol, # text,	9	3	0
		description, elevation-Cell			
XSEC_E_ORCH-Line	39466	*K26a K26b* X-Section Orchard, existing line-Line	9	3	0
XSEC_E_ORCH-Text	39467	X-Section Orchard, existing line description-Text	9	0	0
		Photogrammetric mapping codes are shown in *italics* in the			
		description field for topography levels. These codes are for			
		use by the Department's Photogrammetry Office **ONLY**.			
Level Name	**Level Number**	**Level Description**	**ByLevel Color**	**ByLevel Style**	**ByLevel Weight**
XSEC_E_TRLN-Cell	39468	X-Section Tree line, center, existing point symbol, # text,	2	0	0
		description, elevation-Cell			
XSEC_E_TRLN-Line	39469	*K47* X-Section Tree line, center, existing point cell-Line	2	0	0
XSEC_E_TRLN-Text	39470	X-Section Tree line, center, existing line description	2	0	0
		-Text			
XSEC_E_QUAR-Cell	39471	*K33* X-Section Quarry, center, existing point symbol,	7	0	0
		# text, description, elevation-Cell			
XSEC_E_QUAR-Line	39472	X-Section Quarry, center, existing point cell-Line	7	3	0
XSEC_E_QUAR-Text	39473	X-Section Quarry, center, existing line description-Text	7	0	0
XSEC_E_DOCW-Cell	39474	X-Section Culvert odd, wingwall end point symbol, # text,	0	0	0
		description, elevation-Cell			
XSEC_E_DOCW-Line	39475	X-Section Culvert odd, wingwall end line/cell-Line	0	0	0
XSEC_E_DOCW-Text	39476	X-Section Culvert odd, wingwall end line description	0	0	0
		(Elevation, type, size, etc.)-Text			
XSEC_E_TWBR-Cell	39477	X-Section Wall barrier-Cell	6	0	0
XSEC_E_TWBR-Line	39478	*K15a K31* X-Section Wall barrier-Line	6	0	3
XSEC_E_TWBR-Text	39479	X-Section Wall barrier-Text	6	0	0
XSEC_E_CRBR-Cell	39480	X-Section Curb road, existing point symbol, # text,	10	0	0
		description, elevation-Cell			
XSEC_E_CRBR-Line	39481	*K8* X-Section Curb road, existing line-Line	10	0	2
XSEC_E_CRBR-Text	39482	X-Section Curb road, existing line description-Text	10	0	0
XSEC_E_FNDN-Cell	39483	X-Section Foundation, existing point symbol, # text,	0	2	0
		description, elevation-Cell			
XSEC_E_FNDN-Line	39484	*K19a* X-Section Foundation, existing line-Line	0	2	0
XSEC_E_FNDN-Text	39485	X-Section Foundation, existing line description-Text	0	0	0
XSEC_E_RUIN-Cell	39486	X-Section Ruins, existing point symbol, # text, description,	0	2	0

		elevation-Cell			
XSEC_E_RUIN-Line	39487	*K19b* X-Section Ruins, existing line-Line	**0**	**2**	**0**
XSEC_E_RUIN-Text	39488	X-Section Ruins, existing line description-Text	**0**	**0**	**0**
		Photogrammetric mapping codes are shown in *italics* in the			
		description field for topography levels. These codes are for			
		use by the Department's Photogrammetry Office **ONLY**.			
Level Name	**Level Number**	**Level Description**	**ByLevel Color**	**ByLevel Style**	**ByLevel Weight**
XSEC_E_ELEV-Cell	39489	X-Section Elevation, existing point symbol, # text,	**0**	**0**	**0**
		description, elevation-Cell			
XSEC_E_ELEV-Line	39490	X-Section Elevation, existing line-Line	**13**	**0**	**1**
XSEC_E_ELEV-Text	39491	X-Section Elevation, existing line description-Text	**4**	**0**	**0**
XSEC_E_TANK-Cell	39492	*K23* X-Section Tank, existing point symbol, # text,	**11**	**0**	**0**
		description, elevation-Cell			
XSEC_E_TANK-Line	39493	*K18a* X-Section Tank, existing line-Line	**11**	**0**	**0**
XSEC_E_TANK-Text	39494	X-Section Tank, existing line description-Text	**11**	**0**	**0**
XSEC_E_DTCH-Cell	39495	X-Section Ditch-Cell	**1**	**0**	**0**
XSEC_E_DTCH-Line	39496	X-Section Ditch-Line	**1**	**6**	**0**
XSEC_E_DTCH-Text	39497	X-Section Ditch-Text	**1**	**0**	**0**
XSEC_E_DTCH-Hidden-Cell	39498	X-Section Hidden ditch-Cell	**0**	**0**	**0**
XSEC_E_DTCH-Hidden-Line	39499	X-Section Hidden ditch-Line	**0**	**6**	**0**
XSEC_E_DTCH-Hidden-Text	39500	X-Section Hidden ditch-Text	**0**	**0**	**0**
XSEC_E_TWFE-Cell	39501	X-Section Wall / fence-Cell	**7**	**0**	**0**
XSEC_E_TWFE-Line	39502	X-Section Wall / fence-Line	**7**	**0**	**0**
XSEC_E_TWFE-Text	39503	X-Section Wall / fence-Text	**7**	**0**	**0**
XSEC_E_GOLF-Cell	39504	X-Section Golf Course-Cell	**0**	**0**	**0**
XSEC_E_GOLF-Line	39505	*K39b* X-Section Golf Course-Line	**0**	**3**	**0**
XSEC_E_GOLF-Text	39506	X-Section Golf Course-Text	**0**	**0**	**0**
XSEC_E_Basketball-Court-Cell	39507	X-Section Basketball Court-Cell	**1**	**2**	**0**
XSEC_E_Iron-Pin-Placed-Cell	39508	X-Section Iron Pin Placed-Cell	**0**	**0**	**0**
XSEC_E_RIVER-TIC-MARK-Cell	39509	X-Section River Tic Mark-Cell	**0**	**0**	**0**
XSEC_E_WATER-SURFACE-Cell	39510	X-Section Water Surface-Cell	**1**	**0**	**0**
XSEC_E_DEW-Hatch-Line	39511	X-Section Edge of water, existing line-Line	**1**	**0**	**0**
XSEC_E_BUILD-Cell	39512	X-Section Building-Cell	**0**	**0**	**0**

XSEC_E_BUILD-Line	39513	X-Section Building-Line	0	0	0
XSEC_E_BUILD-Text	39514	X-Section Building-Text	0	0	0
XSEC_E_USIGNAL-Cell	39515	*K11* X-Section Signal-Cell	4	0	0
XSEC_E_USIGNAL-Line	39516	X-Section Signal-Line	4	0	0
XSEC_E_USIGNAL-Text	39517	X-Section Signal-Text	4	0	0
		Photogrammetric mapping codes are shown in *italics* in the			
		description field for topography levels. These codes are for			
		use by the Department's Photogrammetry Office **ONLY**.			
Level Name	**Level Number**	**Level Description**	**ByLevel Color**	**ByLevel Style**	**ByLevel Weight**
XSEC_E_RIDGE-Cell	39518	X-Section Ridge-Cell	6	0	0
XSEC_E_RIDGE-Line	39519	X-Section Ridge-Line	6	0	0
XSEC_E_RIDGE-Text	39520	X-Section Ridge-Text	6	0	0
XSEC_E_DITCH-Taper-Cell	39521	*K53* X-Section Ditch Taper-Cell	1	0	0
XSEC_E_UTIL-Cell	39522	*K78* X-Section Utility Line-Cell	10	3	0
XSEC_E_UTIL-Line	39523	*K74* X-Section Utility Line-Line	10	3	0
XSEC_E_UTIL-Text	39524	X-Section Utility Line-Text	10	0	0
XSEC_E_TRAIL-Cell	39525	X-Section Trail-Cell	0	2	0
XSEC_E_TRAIL-Line	39526	X-Section Trail-Line	0	2	0
XSEC_E_TRAIL-Text	39527	X-Section Trail-Text	0	0	0
XSEC_E_TEL-Cell	39528	X-Section Emergency Lane-Cell	9	0	0
XSEC_E_TEL-Line	39529	*K152* X-Section Emergency Lane-Line	9	0	0
XSEC_E_TEL-Text	39530	X-Section Emergency Lane-Text	9	0	0
XSEC_E_Basketball-Court-Line	39531	X-Section Basketball Court-Line	1	2	0
XSEC_E_Basketball-Court-Text	39532	X-Section Basketball Court-Text	1	0	0
XSEC_E_TETL-Cell	39533	X-Section Edge of travel lane, existing point symbol, # text,	2	0	0
		description, elevation-Cell			
XSEC_E_TETL-Line	39534	*K7* X-Section Edge of travel lane, existing line-Line	2	0	0
XSEC_E_TETL-Text	39535	X-Section Edge of travel lane, existing line description-Text	2	0	0
XSEC_E_SBNCHMK-Pnt#-Cell	39536	X-Section Bench mark, point # text, description,	14	0	0
		elevation-Cell			
XSEC_E_SBNCHMK-Pnt#-Line	39537	X-Section Bench mark, point # text, description,	14	0	0
		elevation-Line			
XSEC_E_Ground-Cell	39538	X-Section Existing Ground-Cell	2	2	3
XSEC_E_Substratum1-Cell	39539	X-Section Existing Substratum 1-Cell	5	2	2
XSEC_E_Substratum1-Text	39540	X-Section Existing Substratum 1-Text	5	2	2

XSEC_E_Substratum2-Cell	39541	X-Section Existing Substratum 2-Cell	6	2	2
XSEC_E_Substratum2-Text	39542	X-Section Existing Substratum 2-Text	6	2	2
XSEC_E_Substratum3-Cell	39543	X-Section Existing Substratum 3-Cell	7	2	2
XSEC_E_Substratum3-Text	39544	X-Section Existing Substratum 3-Text	7	2	2
		Photogrammetric mapping codes are shown in *italics* in the			
		description field for topography levels. These codes are for			
		use by the Department's Photogrammetry Office **ONLY**.			
Level Name	**Level Number**	**Level Description**	**ByLevel Color**	**ByLevel Style**	**ByLevel Weight**
XSEC_E_Ground_Enhancement-Cell	39545	X-Section Existing Ground Enhancement-Cell	10	2	3
XSEC_E_Ground_Bogus-Cell	36546	X-Section Existing Ground Bogus-Cell	10	2	3
XSEC_E_Feature-Text-Cell	39547	X-Section Existing Feature Text-Cell	2	2	3
XSEC_E_Feature-Text-Line	39548	X-Section Existing Feature Text-Line	2	2	3
XSEC_E_Feature-Text-Text	39549	X-Section Existing Feature Text-Text	2	0	3
XSEC_E_MOBSC-Cell	39550	X-Section Existing Mapping obscure area, existing point	3	3	4
		symbol, # text, description, elevation-Cell			
XSEC_E_MOBSC-Line	39551	*K159* X-Section Existing Mapping obscure area,	3	3	4
		existing-Line			
XSEC_E_MOBSC-Text	39552	X-Section Existing Mapping obscure area, existing line	3	3	0
		description (Elevation, type, size, etc.)-Text			
XSEC_E_DOBSC-Cell	39553	X-Section Existing Obscured area-Cell	3	3	4
XSEC_E_DOBSC-Line	39554	X-Section Existing Obscured area-Line	3	3	4
XSEC_E_DOBSC-Text	39555	X-Section Existing Obscured area-Text	3	3	0
XSEC_E_TLIML-Cell	39556	X-Section Existing Limit line, existing point symbol, # text,	0	3	0
		description, elevation-Cell			
XSEC_E_TLIML-Line	39557	X-Section Existing Limit line, existing line-Line	0	3	0
XSEC_E_TLIML-Text	39558	X-Section Existing Limit line, existing line description-Text	0	0	0
XSEC_E_TRCR-Sgnl-Cell	39559	X-Section Existing Railroad, top of rail, existing signal point	15	2	0
		symbol, # text, description, elevation-Cell			
XSEC_E_TRCR-Sgnl-Line	39560	X-Section Existing Railroad, top of rail, existing signal	15	2	0
		line-Line			
XSEC_E_TRCR-Sgnl-Text	39561	X-Section Existing Railroad, top of rail, existing signal line	15	0	0
		description-Text			
XSEC_E_OVHD-Combo-Util-Text	39562	X-Section Existing Overhead Combination Utility [Text-label,	3	0	2
		size, type]-Text			

XSEC_E_Combo-Util-Elec-Traf-Ctrl-Cell	39563	X-Section Existing Combination Utility line [Electric and	3	0	2
		Traffic Control]-Cell			
XSEC_E_OVHD-Combo-Util-Line-Elec-Traf-Ctrl-Line	39564	X-Section Existing Overhead Combination Utility line	3	0	2
		[Electric and Traffic Control]-Line			
		Photogrammetric mapping codes are shown in *italics* in the			
		description field for topography levels. These codes are for			
		use by the Department's Photogrammetry Office **ONLY**.			
Level Name	**Level Number**	**Level Description**	**ByLevel Color**	**ByLevel Style**	**ByLevel Weight**
XSEC_E_Combo-Util-Elec-Tele-Cell	39565	X-Section Existing Combination Utility [Electric and	3	0	2
		Telephone]-Cell			
XSEC_E_OVHD-Combo-Util-Line-Elec-Tele-Line	39566	X-Section Existing Overhead Combination Utility line	3	0	2
		[Electric and Telephone]-Line			
XSEC_E_Combo-Util-Elec-Tele-Traf-Ctrl-Cell	39567	X-Section Existing Combination Utility [Electric, Telephone,	3	0	2
		and Traffic Control]-Cell			
XSEC_E_OVHD-Combo-Util-Line-Elec-Tele-Traf-Ctrl-Line	39568	X-Section Existing Overhead Combination Utility Line	3	0	2
		[Electric, Telephone, and Traffic Control]-Line			
XSEC_E_Combo-Util-Elec-Tele-TV-Cell	39569	X-Section Existing Combination Utility [Electric, Telephone	3	0	2
		and TV]-Cell			
XSEC_E_OVHD-Combo-Util-Line-Elec-Tele-TV-Line	39570	X-Section Existing Overhead Combination Utility line	3	0	2
		[Electric, Telephone and TV]-Line			
XSEC_E_Combo-Util-Elec-Tele-TV-Traf-Ctrl-Cell	39571	X-Section Existing Combination Utility [Electric, Telephone,	3	0	2
		TV, and Traffic Control]-Cell			
XSEC_E_OVHD-Combo-Util-Line-Elec-Tele-TV-Traf-Ctrl-Line	39572	X-Section Existing Overhead Combination Utility line	3	0	2
		[Electric, Telephone, TV, and Traffic Control]-Line			
XSEC_E_Combo-Util-Elec-TV-Cell	39573	X-Section Existing Combination Utility [Electric and TV]-Cell	3	0	2
XSEC_E_OVHD-Combo-Util-Line-Elec-TV-Line	39574	X-Section Existing Overhead Combination Utility [Electric	3	0	2
		and TV]-Cell			
XSEC_E_Combo-Util-Elec-TV-Traf-Ctrl-Cell	39575	X-Section Existing Combination Utility [Electric, TV, and	3	0	2
		Traffic Control]-Cell			
XSEC_E_OVHD-Combo-Util-Line-Elec-TV-Traf-Ctrl-Line	39576	X-Section Existing Overhead Combination Utility line	3	0	2
		[Electric, TV, and Traffic Control]-Line			
XSEC_E_Combo-Util-Tele-Traf-Ctrl-Cell	39577	X-Section Existing Combination Utility [Telephone and	3	0	2
		Traffic Control]-Cell			
XSEC_E_OVHD-Combo-Util-Line-Tele-Traf-Ctrl-Line	39578	X-Section Existing Overhead Combination Utility Line	3	0	2

		[Telephone and Traffic Control]-Line			
XSEC_E_Combo-Util-Tele-TV-Cell	39579	X-Section Existing Combination Utility [Telephone and	3	0	2
		TV]-Cell			
XSEC_E_OVHD-Combo-Util-Line-Tele-TV-Line	39580	X-Section Existing Overhead Combination Utility line	3	0	2
		[Telephone and TV]-Line			
		Photogrammetric mapping codes are shown in *italics* in the			
		description field for topography levels. These codes are for			
		use by the Department's Photogrammetry Office **ONLY**.			
Level Name	**Level Number**	**Level Description**	**ByLevel Color**	**ByLevel Style**	**ByLevel Weight**
XSEC_E_Combo-Util-Tele-TV-Traf-Ctrl-Cell	39581	X-Section Existing Combination Utility [Telephone, TV	3	0	2
		and Traffic Control]-Cell			
XSEC_E_OVHD-Combo-Util-Line-Tele-TV-Traf-Ctrl-Line	39582	X-Section Existing Overhead Combination Utility line	3	0	2
		[Telephone, TV and Traffic Control]-Line			
XSEC_E_Combo-Util-TV-Traf-Ctrl-Cell	39583	X-Section Existing Combination Utility [TV and Traffic	3	0	2
		Control]-Cell			
XSEC_E_OVHD-Combo-Util-Line-TV-Traf-Ctrl-Line	39584	X-Section Existing Combination Utility Line [TV and Traffic	3	0	2
		Control]-Line			
XSEC_E_Elec-Cell	39585	X-Section Existing Utility Electrical cell-Cell	3	0	1
XSEC_E_OVHD-Elec-Line	39586	X-Section Existing Utility Electrical (Overhead) line-Line	3	EXOHE	2
XSEC_E_OVHD-Elec-Text	39587	X-Section Existing Utility Electrical (Overhead) [Text-label,	3	0	2
		size, type]-Text			
XSEC_E_Guy-Cell	39588	X-Section Existing Utility Overhead Guy Wire cell-Cell	6	0	2
XSEC_E_OVHD-Guy-Line	39589	X-Section Existing Utility Overhead Guy Wire line-Line	6	0	2
XSEC_E_OVHD-Guy-Text	39590	X-Section Existing Utility Overhead Guy Wire text-Text	6	0	2
XSEC_E_Tele-Cell	39591	X-Section Existing Utility Telephone cell-Cell	6	0	1
XSEC_E_OVHD-Tele-Line	39592	X-Section Existing Utility Telephone (Overhead) line-Line	6	EXOHT	2
XSEC_E_OVHD-Tele-Text	39593	X-Section Existing Utility Telephone (Overhead) [Text-label,	6	0	2
		size, type]-Text			
XSEC_E_TV-Cell	39594	X-Section Existing Utility TV cell-Cell	6	0	1
XSEC_E_OVHD-TV-Line	39595	X-Section Existing Utility TV (Overhead) line-Line	6	EXOHT	2
XSEC_E_OVHD-TV-Text	39596	X-Section Existing Utility TV (Overhead) text-Text	6	0	2
XSEC_E_Traf-Ctrl-Cell	39597	X-Section Existing Utility Traffic Conrol cell-Cell	6	0	1
XSEC_E_OVHD-Traf-Ctrl-Line	39598	X-Section Existing Utility Traffic Control (Overhead) line-Line	6	EXOHT	2
XSEC_E_OVHD-Traf-Ctrl-Text	39599	X-Section Existing Utility Traffic Control (Overhead) [Text-	6	0	2
		label, size, type]-Text			

XSEC_E_OVHD-Combo-Util-Line-Elec-Traf-Text	39600	X-Section Existing Combination Utility (Overhead) line	3	0	2
		[Electric and Traffic Control]-Text			
XSEC_E_OVHD-Combo-Util-Line-Elec-Tele-Text	39601	X-Section Existing Combination Utility (Overhead) line	3	0	2
		[Electric and Telephone]-Text			
		Photogrammetric mapping codes are shown in *italics* in the			
		description field for topography levels. These codes are for			
		use by the Department's Photogrammetry Office **ONLY**.			
Level Name	**Level Number**	**Level Description**	**ByLevel Color**	**ByLevel Style**	**ByLevel Weight**
XSEC_E_OVHD-Combo-Util-Line-Elec-Tele-Traf-Ctrl-Text	39602	X-Section Existing Combination Utility (Overhead) line	3	0	2
		[Electric, Telephone and Traffic Control]-Text			
XSEC_E_OVHD-Combo-Util-Line-Elec-Tele-TV-Text	39603	X-Section Existing Combination Utility (Overhead) line	3	0	2
		[Electric, Telephone and Television]-Text			
XSEC_E_OVHD-Combo-Util-Line-Elec-Tele-TV-Traf-Ctrl-Text	39604	X-Section Existing Combination Utility (Overhead) line	3	0	2
		[Electric, Telephone, Television and Traf. Ctrl]-Text			
XSEC_E_OVHD-Combo-Util-Line-Elec-TV-Text	39605	X-Section Existing Combination Utility (Overhead) line	3	0	2
		[Electric and Television]-Text			
XSEC_E_OVHD-Combo-Util-Line-Elec-TV-Traf-Ctrl-Text	39606	X-Section Existing Combination Utility (Overhead) line	3	0	2
		[Electric, Television and Traffic Control]-Text			
XSEC_E_OVHD-Combo-Util-Line-Tele-Traf-Ctrl-Text	39607	X-Section Existing Combination Utility (Overhead) line	6	0	2
		[Telephone and Traffic Control]-Text			
XSEC_E_OVHD-Combo-Util-Line-Tele-TV-Text	39608	X-Section Existing Combination Utility (Overhead) line	6	0	2
		[Telephone and Television]-Text			
XSEC_E_OVHD-Combo-Util-Line-Tele-TV-Traf-Ctrl-Text	39609	X-Section Existing Combination Utility (Overhead) line	6	0	2
		[Telephone, Television and Traf. Ctrl.]-Text			
XSEC_E_OVHD-Combo-Util-Line-TV-Traf-Ctrl-Text	39610	X-Section Existing Combination Utility (Overhead) line	6	0	2
		[Television and Traffic Control]-Text			
XSEC_E_TSTP-Cell	39611	X-Section Existing road white line or stripe, existing point	2	0	0
		symbol, # text, description, elevation-Cell			
XSEC_E_TSTP-Line	39612	*K8* X-Section Existing road white line or stripe,	2	0	0
		existing line-Line			
XSEC_E_TSTP-Text	39613	X-Section Existing road white line or stripe, existing line	2	0	0
		description-Text			
XSEC_E_TRIVER-Cell	39614	X-Section River edge interior boundary, existing point	1	2	0
		symbol, # text, description, elevation-Cell			

XSEC_E_TRIVER-Line	39615	*K44* X-Section River edge interior boundary,	1	2	0
		existing line-Line			
XSEC_E_TRIVER-Text	39616	X-Section River edge interior boundary, existing line	1	0	0
		description-Text			
		Photogrammetric mapping codes are shown in *italics* in the			
		description field for topography levels. These codes are for			
		use by the Department's Photogrammetry Office **ONLY**.			
Level Name	**Level Number**	**Level Description**	**ByLevel Color**	**ByLevel Style**	**ByLevel Weight**
XSEC_E_TLAKE-Cell	39617	X-Section Lake interior boundary, existing point symbol,	1	1	0
		# text, description, elevation-Cell			
XSEC_E_TLAKE-Line	39618	*K45* X-Section Lake interior boundary, existing line-Line	1	1	0
XSEC_E_TLAKE-Text	39619	X-Section Lake interior boundary, existing line	1	0	0
		description-Text			
XSEC_E_TCOR-Cell	39620	X-Section Crown of Road, existing point symbol, # text,	6	0	0
		description, elevation-Cell			
XSEC_E_TCOR-Line	39621	*K156* X-Section Crown of Road, existing line-Line	6	0	0
XSEC_E_TCOR-Text	39622	X-Section Crown of Road, existing line description-Text	6	0	0
VOID	39623	Level not for use			
VOID	39624	Level not for use			
VOID	39625	Level not for use			
VOID	39626	Level not for use			
VOID	39627	Level not for use			
VOID	39628	Level not for use			
VOID	39629	Level not for use			
VOID	39630	Level not for use			
VOID	39631	Level not for use			
VOID	39632	Level not for use			
VOID	39633	Level not for use			
VOID	39634	Level not for use			
VOID	39635	Level not for use			
VOID	39636	Level not for use			
VOID	39637	Level not for use			
XSEC_E_DHDS-Cell	39638	X-Section Hidden drain line, existing point symbol, # text,	2	2	0
		description, elevation-Cell			

XSEC_E_DHDS-Line	39639	*K68b* X-Section Hidden drain line, existing line-Line	2	2	0
XSEC_E_DHDS-Text	39640	X-Section Hidden drain line, existing line description-Text	2	0	0
		Photogrammetric mapping codes are shown in *italics* in the			
		description field for topography levels. These codes are for			
		use by the Department's Photogrammetry Office **ONLY**.			
Level Name	**Level Number**	**Level Description**	**ByLevel Color**	**ByLevel Style**	**ByLevel Weight**
XSEC_E_MLBL-Cell	39641	X-Section Model label name, existing point symbol, # text,	2	0	0
		description, elevation-Cell			
XSEC_E_MLBL-Line	39642	X-Section Model label name, existing line-Line	2	0	0
XSEC_E_MLBL-Text	39643	*K88a* X-Section Model label name, existing line	2	0	0
		description-Text			
VOID	39644	Level not for use			
VOID	39645	Level not for use			
VOID	39646	Level not for use			
VOID	39647	Level not for use			
VOID	39648	Level not for use			
VOID	39649	Level not for use			
XSEC_E_SBF-Cell	39650	X-Section Environmental X-Section, Stream Bank Full,	5	2	0
		existing point symbol, # text, description, elevation-Cell			
XSEC_E_SBF-Line	39651	X-Section Environmental X-Section, Stream Bank Full,	5	2	0
		existing line-Line			
XSEC_E_SBF-Text	39652	X-Section Environmental X-Section, Stream Bank Full,	5	0	0
		existing line description-Text			
XSEC_E_SXS-Cell	39653	X-Section Environmental X-Section, Stream X-Section,	1	2	0
		existing point symbol, # text, description, elevation-Cell			
XSEC_E_SXS-Line	39654	X-Section Environmental X-Section, Stream X-Section,	1	2	0
		existing line-Line			
XSEC_E_SXS-Text	39655	X-Section Environmental X-Section, Stream X-Section,	1	0	0
		existing line description-Text			
XSEC_E_DBOD-Cell	39656	X-Section Drainage Bottom of Ditch line, existing point	1	2	0
		symbol, # text, description, elevation-Cell			
XSEC_E_DBOD-Line	39657	X-Section Drainage Bottom of Ditch line, existing line-Line	1	2	0

XSEC_E_DBOD-Text	39658	X-Section Drainage Bottom of Ditch line, existing line	1	0	0
		description-Text			
		Photogrammetric mapping codes are shown in *italics* in the			
		description field for topography levels. These codes are for			
		use by the Department's Photogrammetry Office **ONLY**.			
Level Name	**Level Number**	**Level Description**	**ByLevel Color**	**ByLevel Style**	**ByLevel Weight**
XSEC_E_DTOD-Cell	39659	X-Section Drainage Top of Ditch line, existing point symbol,	1	2	0
		# text, description, elevation-Cell			
XSEC_E_DTOD-Line	39660	X-Section Drainage Top of Ditch line, existing line-Line	1	2	0
XSEC_E_DTOD-Text	39661	X-Section Drainage Top of Ditch line, existing line	1	0	0
		description-Text			
XSEC_E_UXX-Cell	39662	X-Section Existing Utility Survey Defined cell-Cell	0	0	2
XSEC_E_UXX-Line	39663	X-Section Existing Utility Survey Defined line-Line	0	0	2
XSEC_E_UXX-Text	39664	X-Section Existing Utility Survey Defined text-Text	0	0	2
XSEC_E_UUSTRPOL-Cell	39665	X-Section Existing Utility Strain pole-Cell	0	2	2
XSEC_E_UUSTRPOL-Line	39666	X-Section Existing Utility Strain pole-Line	0	2	2
XSEC_E_UUSTRPOL-Text	39667	X-Section Existing Utility Strain pole-Text	0	0	2
XSEC_E_UUELBOX-Cell	39668	X-Section Existing Utility Electrical box-Cell	3	2	2
XSEC_E_UUELBOX-Line	39669	*K80* X-Section Existing Utility Electrical box-Line	3	2	2
XSEC_E_UUELBOX-Text	39670	X-Section Existing Utility Electrical box-Text	3	0	2
XSEC_E_UUOEL-Cell	39671	X-Section Existing Utility Overhead electrical line-Cell	3	2	2
XSEC_E_UUOEL-Line	39672	*K70* X-Section Existing Utility Overhead electrical line-Line	3	EXOHE	2
XSEC_E_UUOEL-Text	39673	X-Section Existing Utility Overhead electrical line-Text	3	0	2
XSEC_E_UUOTL-Cell	39674	X-Section Existing Utility Overhead telephone line-Cell	6	2	2
XSEC_E_UUOTL-Line	39675	X-Section Existing Utility Overhead telephone line-Line	6	EXOHT	2
XSEC_E_UUOTL-Text	39676	X-Section Existing Utility Overhead telephone line-Text	6	0	2
XSEC_E_UUPP-Cell	39677	*K72 K76* X-Section Existing Power pole, center-Cell	3	2	2
XSEC_E_UUPP-Line	39678	X-Section Existing Power pole, center-Line	3	2	2
XSEC_E_UUPP-Text	39679	X-Section Existing Power pole, center-Texe	3	0	2
XSEC_E_UULP-Cell	39680	*K73 K75* X-Section Existing Utility Light pole, center-Cell	3	2	2
XSEC_E_UULP-Line	39681	X-Section Existing Utility Light pole, center-Line	3	2	2
XSEC_E_UULP-Text	39682	X-Section Existing Utility Light pole, center-Text	3	0	2

XSEC_E_UUTP-Cell	39683	X-Section Existing Utility Telephone pole, center-Cell	6	2	2
XSEC_E_UUTP-Line	39684	X-Section Existing Utility Telephone pole, center-Line	6	2	2
XSEC_E_UUTP-Text	39685	X-Section Existing Utility Telephone pole, center-Text	6	0	2
		Photogrammetric mapping codes are shown in *italics* in the			
		description field for topography levels. These codes are for			
		use by the Department's Photogrammetry Office **ONLY**.			
Level Name	**Level Number**	**Level Description**	**ByLevel Color**	**ByLevel Style**	**ByLevel Weight**
XSEC_E_UUTPD-Cell	39686	X-Section Existing Utility Telephone pedestal, center-Cell	6	2	2
XSEC_E_UUTPD-Line	39687	X-Section Existing Utility Telephone pedestal, center-Line	6	2	2
XSEC_E_UUTPD-Text	39688	X-Section Existing Utility Telephone pedestal, center-Text	6	0	2
XSEC_E_UUGP-Cell	39689	X-Section Existing Utility Guy pole, center-Cell	0	2	2
XSEC_E_UUGP-Line	39690	X-Section Existing Utility Guy pole, center-Line	0	2	2
XSEC_E_UUGP-Text	39691	X-Section Existing Utility Guy pole, center-Text	0	0	2
XSEC_E_UUPGA-Cell	39692	X-Section Existing Utility Pole anchor-Cell	0	2	2
XSEC_E_UUPGA-Line	39693	X-Section Existing Utility Pole anchor-Line	0	2	2
XSEC_E_UUPGA-Text	39694	X-Section Existing Utility Pole anchor-Text	0	0	2
XSEC_E_UUYLE-Cell	39695	*K71* X-Section Existing Utility Yard light, electrical-Cell	3	2	2
XSEC_E_UUYLE-Line	39696	X-Section Existing Utility Yard light, electrical-Line	3	2	2
XSEC_E_UUYLE-Text	39697	X-Section Existing Utility Yard light, electrical-Text	3	0	2
XSEC_E_UUYLG-Cell	39698	X-Section Existing Utility Yard light, gas-Cell	52	2	2
XSEC_E_UUYLG-Line	39699	X-Section Existing Utility Yard light, gas-Line	52	2	2
XSEC_E_UUYLG-Text	39700	X-Section Existing Utility Yard light, gas-Text	52	0	2
XSEC_E_UUWM-Cell	39701	X-Section Existing Utility Water meter, center-Cell	1	2	2
XSEC_E_UUWM-Line	39702	X-Section Existing Utility Water meter, center-Line	1	2	2
XSEC_E_UUWM-Text	39703	X-Section Existing Utility Water meter, center-Text	1	0	2
XSEC_E_UUWV-Cell	39704	X-Section Existing Utility Water valve-Cell	1	2	2
XSEC_E_UUWV-Line	39705	X-Section Existing Utility Water valve-Line	1	2	2
XSEC_E_UUWV-Text	39706	X-Section Existing Utility Water valve-Text	1	0	2
XSEC_E_UUFH-Cell	39707	*K81* X-Section Existing Utility Fire hydrant, center-Cell	1	2	2
XSEC_E_UUFH-Line	39708	X-Section Existing Utility Fire hydrant, center-Line	1	2	2
XSEC_E_UUFH-Text	39709	X-Section Existing Utility Fire hydrant, center-Text	1	0	2
XSEC_E_UUMHST-Cell	39710	*K66* X-Section Existing Utility Manhole storm sewer, top-Cell	1	2	2
XSEC_E_UUMHST-Line	39711	X-Section Existing Utility Manhole storm sewer, top-Line	1	2	2

XSEC_E_UUMHST-Text	39712	X-Section Existing Utility Manhole storm sewer, top-Text	1	0	2
XSEC_E_UUMHSTF-Cell	39713	X-Section Existing Utility Manhole storm sewer, F/L-Cell	1	2	2
XSEC_E_UUMHSTF-Line	39714	X-Section Existing Utility Manhole storm sewer, F/L-Line	1	2	2
XSEC_E_UUMHSTF-Text	39715	X-Section Existing Utility Manhole storm sewer, F/L-Text	1	0	2
		Photogrammetric mapping codes are shown in *italics* in the			
		description field for topography levels. These codes are for			
		use by the Department's Photogrammetry Office **ONLY**.			
Level Name	**Level Number**	**Level Description**	**ByLevel Color**	**ByLevel Style**	**ByLevel Weight**
XSEC_E_UUMHT-Cell	39716	X-Section Existing Utility Manhole, telephone top, F/L-Cell	6	2	2
XSEC_E_UUMHT-Line	39717	X-Section Existing Utility Manhole, telephone top, F/L-Line	6	2	2
XSEC_E_UUMHT-Text	39718	X-Section Existing Utility Manhole, telephone top, F/L-Text	6	0	2
XSEC_E_UUMHE-Cell	39719	X-Section Existing Utility Manhole, electrical, top-Cell	3	2	2
XSEC_E_UUMHE-Line	39720	X-Section Existing Utility Manhole, electrical, top-Line	3	2	2
XSEC_E_UUMHE-Text	39721	X-Section Existing Utility Manhole, electrical, top-Text	3	0	2
XSEC_E_UUMHSS-Cell	39722	X-Section Existing Utility Manhole, sanitary sewer, top-Cell	2	2	2
XSEC_E_UUMHSS-Line	39723	X-Section Existing Utility Manhole, sanitary sewer, top-Line	2	2	2
XSEC_E_UUMHSS-Text	39724	X-Section Existing Utility Manhole, sanitary sewer, top-Text	2	0	2
XSEC_E_UUMHSSF-Cell	39725	X-Section Existing Utility Manhole, sanitary sewer, F/L-Cell	2	2	2
XSEC_E_UUMHSSF-Line	39726	X-Section Existing Utility Manhole, sanitary sewer, F/L-Line	2	2	2
XSEC_E_UUMHSSF-Text	39727	X-Section Existing Utility Manhole, sanitary sewer, F/L-Text	2	0	2
XSEC_E_UUSSL-Cell	39728	X-Section Existing Utility Sanitary sewer line, center-Cell	2	2	2
XSEC_E_UUSSL-Line	39729	X-Section Existing Utility Sanitary sewer line, center-Line	2	2	2
XSEC_E_UUSSL-Text	39730	X-Section Existing Utility Sanitary sewer line, center-Text	2	0	2
XSEC_E_UUGM-Cell	39731	X-Section Existing Utility Gas meter, center-Cell	52	2	2
XSEC_E_UUGM-Line	39732	X-Section Existing Utility Gas meter, center-Line	52	2	2
XSEC_E_UUGM-Text	39733	X-Section Existing Utility Gas meter, center-Text	52	0	2
XSEC_E_UUNGLM-Cell	39734	X-Section Existing Utility Gas line marker-Cell	52	2	2
XSEC_E_UUNGLM-Line	39735	X-Section Existing Utility Gas line marker-Line	52	2	2
XSEC_E_UUNGLM-Text	39736	X-Section Existing Utility Gas line marker-Text	52	0	2
XSEC_E_UUNGV-Cell	39737	*K89* X-Section Existing Utility Gas valve, center-Cell	52	2	2
XSEC_E_UUNGV-Line	39738	X-Section Existing Utility Gas valve, center-Line	52	2	2
XSEC_E_UUNGV-Text	39739	X-Section Existing Utility Gas valve, center-Text	52	0	2
XSEC_E_UUNGVP-Cell	39740	X-Section Existing Utility Sanitary vent pipe-Cell	52	2	2
XSEC_E_UUNGVP-Line	39741	X-Section Existing Utility Sanitary vent pipe-Line	52	2	2

XSEC_E_UUNGVP-Text	39742	X-Section Existing Utility Sanitary vent pipe-Text	52	0	2
		Photogrammetric mapping codes are shown in *italics* in the			
		description field for topography levels. These codes are for			
		use by the Department's Photogrammetry Office **ONLY**.			
Level Name	**Level Number**	**Level Description**	**ByLevel Color**	**ByLevel Style**	**ByLevel Weight**
XSEC_E_UTRCL-Cell	39743	X-Section Existing Utility Railroad centerline, existing point	15	6	0
		symbol, # text,description, elevation-Cell			
XSEC_E_UTRCL-Line	39744	X-Section Existing Utility Railroad centerline, existing	15	6	0
		line-Line			
XSEC_E_UTRCL-Text	39745	X-Section Existing Utility Railroad centerline, existing line	15	0	0
		description-Text			
XSEC_E_UTRCR-Cell	39746	X-Section Existing Utility Railroad, top of rail, existing point	15	2	0
		symbol, # text,description, elevation-Cell			
XSEC_E_UTRCR-Line	39747	X-Section Existing Utility Railroad, top of rail, existing	15	2	0
		line-Line			
XSEC_E_UTRCR-Text	39748	X-Section Existing Utility Railroad, top of rail, existing line	15	0	0
		description-Text			
XSEC_E_UTSATDSH-Cell	39749	*K22* X-Section Existing Utility Satellite dish, existing point	12	2	0
		symbol, # text,description, elevation-Cell			
XSEC_E_UTSATDSH-Cell	39750	X-Section Existing Utility Satellite dish, existing point	12	2	0
		cell-Line			
XSEC_E_UTSATDSH-Cell	39751	X-Section Existing Utility Satellite dish, existing point line	12	0	0
		description-Text			
XSEC_E_UTMPR-Cell	39752	X-Section Existing Utility Mile post, railroad, existing point	12	2	0
		symbol, # text, description, elevation-Cell			
XSEC_E_UTMPR-Line	39753	X-Section Existing Utility Mile post, railroad, existing point	12	2	0
		cell-Line			
XSEC_E_UTMPR-Text	39754	X-Section Existing Utility Mile post, railroad, existing line	12	0	0
		description-Text			
XSEC_E_UUTSB-Cell	39755	X-Section Existing Utility traffic signal box, existing point	52	2	2
		symbol, # text, description, elevation-Cell			

XSEC_E_UUTSB-Line	39756	X-Section Existing Utility traffic signal box, existing line-Line	52	2	2
XSEC_E_UUTSB-Text	39757	X-Section Existing Utility traffic signal box, existing line	52	0	2
		description-Text			
		Photogrammetric mapping codes are shown in *italics* in the			
		description field for topography levels. These codes are for			
		use by the Department's Photogrammetry Office **ONLY**.			
Level Name	**Level Number**	**Level Description**	**ByLevel Color**	**ByLevel Style**	**ByLevel Weight**
XSEC_E_UUPCL-Cell	39758	X-Section Existing Utility pedestrian cross light, existing	52	2	2
		point symbol, # text, description, elevation-Cell			
XSEC_E_UUPCL-Line	39759	X-Section Existing Utility pedestrian cross light, existing	52	2	2
		line-Line			
XSEC_E_UUPCL-Text	39760	X-Section Existing Utility pedestrian cross light, existing	52	0	2
		line description-Text			
XSEC_E_UUFM-Cell	39761	X-Section Existing Utility underground fiber marker, existing	7	2	2
		symbol, # text, description, elevation-Cell			
XSEC_E_UUFM-Line	39762	X-Section Existing Utility underground fiber marker, existing	7	2	2
		line-Line			
XSEC_E_UUFM-Text	39763	X-Section Existing Utility underground fiber marker, existing	7	0	0
		line description-Text			
XSEC_E_SUETOP-Cell	39764	X-Section Existing Utility sue test hole top, existing point	2	0	3
		symbol, # text, description, elevation-Cell			
XSEC_E_SUETOP-Line	39765	X-Section Existing Utility sue test hole top, existing line-Line	2	0	3
XSEC_E_SUETOP-Text	39766	X-Section Existing Utility sue test hole top, existing line	2	0	2
		description-Text			
XSEC_E_SUEBOT-Cell	39767	X-Section Existing Utility sue test hole bottom, existing point	3	0	3
		symbol, # text, description, elevation-Cell			
XSEC_E_SUEBOT-Line	39768	X-Section Existing Utility sue test hole bottom, existing point	3	0	3
		line-Line			
XSEC_E_SUEBOT-Text	39769	X-Section Existing Utility sue test hole bottom, existing line	3	0	2
		description-Text			
End existing XSEC levels.					
		Photogrammetric mapping codes are shown in *italics* in the			

		description field for topography levels. These codes are for			
		use by the Department's Photogrammetry Office **ONLY**.			
Level Name	**Level Number**	**Level Description**	**ByLevel Color**	**ByLevel Style**	**ByLevel Weight**
Begin proposed XSEC levels.					
XSEC_P_Drainage-Cell	40000	X-Section Proposed Drainage-Cell	0	0	2
XSEC_P_Drainage-Line	40001	X-Section Proposed Drainage-Line	7	0	4
XSEC_P_Drainage-Text	40002	X-Section Proposed Drainage-Text	0	0	4
XSEC_P_Finish-Line	40003	X-Section Proposed Finish Grade-Line	0	0	3
VOID	40004	Level not for use			
XSEC_P_Grid-Elev-Text	40005	X-Section Elevation Grid-Text	3	0	2
XSEC_P_Grid-Offset-Text	40006	X-Section Offset Grid-Text	3	0	2
XSEC_P_Label-Text	40007	X-Section Proposed Ground Text (Elevation, offset,	4	0	3
		slope)-Text			
XSEC_P_Scale-Text	40008	X-Section Vertical and Horizontal Scale-Text	3	0	2
XSEC_P_Stage1-Line	40009	X-Section Proposed Staging1-Line	10	0	3
XSEC_P_Stage2-Line	40010	X-Section Proposed Staging2-Line	11	0	3
XSEC_P_Stage3-Line	40011	X-Section Proposed Staging3-Line	12	0	3
XSEC_P_Stage4-Line	40012	X-Section Proposed Staging4-Line	13	0	3
XSEC_P_Stage5-Line	40013	X-Section Proposed Staging5-Line	14	0	3
XSEC_P_Station-Text	40014	X-Section Station-Text	1	0	4
XSEC_P_Subgrade-Line	40015	X-Section Proposed Subgrade-Line	4	0	3
XSEC_P_Xslope-Text	40016	X-Section Proposed Ground Xslope-Text	4	0	3
XSEC_P_Misc	40017	Miscellaneous Designer notes **(This level does not plot!)**	0	0	0
XSEC_P_Component-Blue-Line	40018	X-Section Proposed Component Blue-Line	1	0	2
XSEC_P_Component-Cyan-Line	40019	X-Section Proposed Component Cyan-Line	7	0	2
XSEC_P_Component-Green-Line	40020	X-Section Proposed Component Green-Line	2	0	2
XSEC_P_Component-Orange-Line	40021	X-Section Proposed Component Orange-Line	6	0	2
XSEC_P_Component-Purple-Line	40020	X-Section Proposed Component Purple-Line	5	0	2
XSEC_P_Component-Red-Line	40023	X-Section Proposed Component Red-Line	3	0	2

XSEC_P_Component-White-Line	40024	X-Section Proposed Component White-Line	0	0	2
XSEC_P_Component-Yellow-Line	40025	X-Section Proposed Component Yellow-Line	4	0	2
XSEC_P_Label-Point	40026	X-Section Proposed Point Label-Line	0	0	0
XSEC_P_Ditch-and-Channel-Cell	40027	X-Section ditch and channel lines with flow arrows-Cell	4	0	2
XSEC_P_Ditch-and-Channel-Line	40028	X-Section ditch and channel lines with flow arrows-Line	4	0	2
XSEC_P_Ditch-and-Channel-Text	40029	X-Section ditch and channel lines with flow arrows-Text	4	0	2
VOID	40030	Level not for use			
VOID	40031	Level not for use			
VOID	40032	Level not for use			
Level Name	**Level Number**	**Level Description**	**ByLevel Color**	**ByLevel Style**	**ByLevel Weight**
VOID	40033	Level not for use			
VOID	40034	Level not for use			
VOID	40035	Level not for use			
XSEC_P_Cut-Line-Cell	40036	X-Section construction limits cut line-Cell	1	2	2
XSEC_P_Cut-Line-Line	40037	X-Section construction limits cut line-Line	1	0	2
XSEC_P_Cut-Line-Text	40038	X-Section construction limits cut line-Text	1	2	2
XSEC_P_Fill-Line-Cell	40039	X-Section construction limits fill line-Cell	4	2	2
XSEC_P_Fill-Line-Line	40040	X-Section construction limits fill line-Line	4	0	2
XSEC_P_Fill-Line-Text	40041	X-Section construction limits fill line-Text	4	2	2
XSEC_P_Misc-Const-Feat-Cell	40042	X-Section misc const feature-Cell	4	0	3
XSEC_P_Misc-Const-Feat-Line	40043	X-Section misc const feature-Text	4	0	3
XSEC_P_Misc-Const-Feat-Text	40044	X-Section misc const feature-Text	4	0	2
XSEC_P_Component-Blue-Cell	40045	X-Section Proposed Component Blue Line-Cell	1	0	2
XSEC_P_Component-Blue-Text	40046	X-Section Proposed Component Blue Line-Text	1	0	2
XSEC_P_Component-Cyan-Cell	40047	X-Section Proposed Component Cyan Line-Cell	7	0	2
XSEC_P_Component-Cyan-Text	40048	X-Section Proposed Component Cyan Line-Text	7	0	2
XSEC_P_Component-Green-Cell	40049	X-Section Proposed Component Green Line-Cell	2	0	2
XSEC_P_Component-Green-Text	40050	X-Section Proposed Component Green Line-Text	2	0	2
XSEC_P_Component-Orange-Cell	40051	X-Section Proposed Component Orange Line-Cell	6	0	2
XSEC_P_Component-Orange-Text	40052	X-Section Proposed Component Orange Line-Text	6	0	2
XSEC_P_Component-Purple-Cell	40053	X-Section Proposed Component Purple Line-Cell	5	0	2
XSEC_P_Component-Purple-Text	40054	X-Section Proposed Component Purple Line-Text	5	0	2
XSEC_P_Component-Red-Cell	40055	X-Section Proposed Component Red Line-Cell	3	0	2
XSEC_P_Component-Red-Line	40056	X-Section Proposed Component Red Line-Text	3	0	2
XSEC_P_Component-White-Cell	40057	X-Section Proposed Component White Line-Cell	0	0	2
XSEC_P_Component-White-Text	40058	X-Section Proposed Component White Line-Text	0	0	2

XSEC_P_Component-Yellow-Cell	40059	X-Section Proposed Component Yellow Line-Cell	4	0	2
XSEC_P_Component Yellow-Text	40060	X-Section Proposed Component Yellow Line-Text	4	0	2
XSEC_P_Finish-Cell	40061	X-Section Proposed Finish Grade-Cell	0	0	3
XSEC_P_Finish-Line	40062	X-Section Proposed Finish Grade-Line	0	0	3
XSEC_P_Label-Cell	40063	X-Section Proposed Ground Text (Elevation, offset,	4	0	3
		slope)-Cell			
XSEC_P_Label-Line	40064	X-Section Proposed Ground Text (Elevation, offset,	4	0	3
		slope)-Line			
Level Name	**Level Number**	**Level Description**	**ByLevel Color**	**ByLevel Style**	**ByLevel Weight**
XSEC_P_Scale-Cell	40065	X-Section Vertical and Horizontal Scale-Cell	3	0	2
XSEC_P_Scale-Line	40066	X-Section Vertical and Horizontal Scale-Line	3	0	2
XSEC_P_Stage1-Cell	40067	X-Section Proposed Staging1-Cell	10	0	3
XSEC_P_Stage1-Text	40068	X-Section Proposed Staging1-Text	10	0	3
XSEC_P_Stage2-Cell	40069	X-Section Proposed Staging2-Cell	11	0	3
XSEC_P_Stage2-Text	40070	X-Section Proposed Staging2-Text	11	0	3
XSEC_P_Stage3-Cell	40071	X-Section Proposed Staging3-Cell	12	0	3
XSEC_P_Stage3-Text	40072	X-Section Proposed Staging3-Text	12	0	3
XSEC_P_Stage4-Cell	40073	X-Section Proposed Staging4-Cell	13	0	3
XSEC_P_Stage4-Text	40074	X-Section Proposed Staging4-Text	13	0	3
XSEC_P_Stage5-Cell	40075	X-Section Proposed Staging5-Cell	14	0	3
XSEC_P_Stage5-Text	40076	X-Section Proposed Staging5-Text	14	0	3
XSEC_P_Station-Cell	40077	X-Section Station-Cell	1	0	4
XSEC_P_Station-Line	40078	X-Section Station-Line	1	0	4
XSEC_P_Subgrade-Cell	40079	X-Section Proposed Subgrade-Cell	4	0	3
XSEC_P_Subgrade-Text	40080	X-Section Proposed Subgrade-Text	4	0	3
XSEC_P_Xslope-Cell	40081	X-Section Proposed Ground Xslope-Cell	4	0	3
XSEC_P_Xslope-Line	40082	X-Section Proposed Ground Xslope-Line	4	0	3
XSEC_P_Event-Points-Sta-Ldr-Cell	40083	Event Points Station Leader - text-Cell	2	0	2
XSEC_P_Event-Points-Sta-Ldr-Line	40084	Event Points Station Leader - text-Line	2	0	2
XSEC_P_Event-Points-Sta-Ldr-Text	40085	Event Points Station Leader - text-Text	2	0	2
XSEC_P_VA-Cardinal-Points-Sta-Ldr-Cell	40086	VA Cardinal Points Station Leader - text-Cell	1	0	2
XSEC_P_VA-Cardinal-Points-Sta-Ldr-Line	40087	VA Cardinal Points Station Leader - text-Line	1	0	2
XSEC_P_VA-Cardinal-Points-Sta-Ldr-Text	40088	VA Cardinal Points Station Leader - text-Text	1	0	2
XSEC_P_Exterior-Boundary-Cell	40089	X-Section Proposed Exterior Boundary-Cell	0	0	0
XSEC_P_Exterior-Boundary-Line	40090	X-Section Proposed Exterior Boundary-Line	0	0	0

XSEC_P_Exterior-Boundary-Text	40091	X-Section Proposed Exterior Boundary-Text	0	0	0
XSEC_P_Transverse-Feature-Cell	40092	X-Section Proposed Transverse Feature-Cell	0	0	0
XSEC_P_Transverse-Feature-Line	40093	X-Section Proposed Transverse Feature-Line	0	0	0
XSEC_P_Transverse-Feature-Text	40094	X-Section Proposed Transverse Feature-Text	0	0	0
XSEC_P_DWESMT-Cell	40095	X-Section Proposed Required Driveway Esmnt cell-Cell	4	0	2
XSEC_P_DWESMT-Line	40096	X-Section Proposed Required Driveway Esmnt line-Line	4	0	2
XSEC_P_DWESMT-Text	40097	X-Section Proposed Required Driveway Esmnt text-Text	4	0	2
Level Name	**Level Number**	**Level Description**	**ByLevel Color**	**ByLevel Style**	**ByLevel Weight**
XSEC_P_PESMT-Cell	40098	X-Section Proposed Permanent easement cell-Cell	2	0	2
XSEC_P_PESMT-Line	40099	X-Section Proposed Permanent easement line-Line	2	0	2
XSEC_P_PESMT-Text	40100	X-Section Proposed Permanent easement text-Text	2	0	2
XSEC_P_TESMT-Cell	40101	X-Section Proposed Temporary easement cell-Cell	2	0	2
XSEC_P_TESMT-Line	40102	X-Section Proposed Temporary easement line-Line	2	0	2
XSEC_P_TESMT-Text	40103	X-Section Proposed Temporary easement text-Text	2	0	2
XSEC_P_CONSTCL-Cell	40104	X-Section Proposed Construction centerline cell-Cell	6	0	4
XSEC_P_CONSTCL-Line	40105	X-Section Proposed Construction centerline line-Line	6	0	4
XSEC_P_CONSTCL-Text	40106	X-Section Proposed Construction centerline text-Text	6	0	3
XSEC_P_CROWN-Cell	40107	X-Section Proposed Profile Proposed Crown point - cell-Cell	3	0	1
XSEC_P_CROWN-Line	40108	X-Section Proposed Profile Proposed Crown point - line-Line	3	0	1
XSEC_P_CROWN-Text	40109	X-Section Proposed Profile Proposed Crown point - text-Text	3	0	1
XSEC_P_Bridge-Cell	40110	X-Section Proposed bridge cell-Cell	0	0	4
XSEC_P_Bridge-Line	40111	X-Section Proposed bridge lines-Line	0	0	4
XSEC_P_Bridge-Text	40112	X-Section Proposed bridge text-Text	0	0	3
XSEC_P_Curb-Gutter-Cell	40113	X-Section Proposed cur & gutter cell-Cell	2	0	1
XSEC_P_Curb-Gutter-Line	40114	X-Section Proposed cur & gutter lines-Line	2	0	1
XSEC_P_Curb-Gutter-Text	40115	X-Section Proposed cur & gutter text-Text	2	0	1
XSEC_P_Driveway-Cell	40116	X-Section Proposed Driveway - cell-Cell	5	0	2
XSEC_P_Driveway-Line	40117	X-Section Proposed Driveway - lines-Line	5	0	2
XSEC_P_Driveway-Text	40118	X-Section Proposed Driveway - text-Text	5	0	2
XSEC_P_EOP-Cell	40119	X-Section Proposed roadway edge of paving - cell-Cell	2	0	2
XSEC_P_EOP-Line	40120	X-Section Proposed roadway edge of paving - lines-Line	2	0	2
XSEC_P_EOP-Text	40121	X-Section Proposed roadway edge of paving - description	2	0	2
		-Text			
XSEC_P_EPSHLDR-Cell	40122	X-Section Proposed edge of paved shoulder - cell-Cell	4	0	2

XSEC_P_EPSHLDR-Line	40123	X-Section Proposed edge of paved shoulder - lines-Line	4	0	2
XSEC_P_EPSHLDR-Text	40124	X-Section Proposed edge of paved shoulder - text-Text	5	0	2
XSEC_P_Fence-Cell	40125	X-Section Proposed fence-Cell	3	0	2
XSEC_P_Fence-Line	40126	X-Section Proposed fence-Line	3	0	2
XSEC_P_Fence-Text	40127	X-Section Proposed fence-Text	3	0	2
XSEC_P_Guardrail-Cell	40128	X-Section Proposed guardrail - cell-Cell	7	0	2
XSEC_P_Guardrail-Line	40129	X-Section Proposed guardrail - lines and anchor-Line	7	0	2
XSEC_P_Guardrail-Text	40130	X-Section Proposed guardrail - description-Text	5	0	2
Level Name	**Level Number**	**Level Description**	**ByLevel Color**	**ByLevel Style**	**ByLevel Weight**
XSEC_P_REQD-RW-Cell	40131	X-Section Proposed Required R/W cell-Cell	3	0	4
XSEC_P_REQD-RW-Line	40132	X-Section Proposed Required R/W lines-Line	3	0	4
XSEC_P_REQD-RW-Text	40133	X-Section Proposed Required R/W text-Text	3	0	3
XSEC_P_Lane-Cell	40134	X-Section Proposed Lane lines-Cell	3	0	1
XSEC_P_Lane-Line	40135	X-Section Proposed Lane lines-Line	3	0	1
XSEC_P_Lane-Text	40136	X-Section Proposed Lane lines-Text	3	0	1
XSEC_P_SHLDR-Cell	40137	X-Section Proposed Shoulder-Cell	3	0	1
XSEC_P_SHLDR-Line	40138	X-Section Proposed Shoulder-Line	3	0	1
XSEC_P_SHLDR-Text	40139	X-Section Proposed Shoulder-Text	3	0	1
XSEC_P_SIDECL-Cell	40140	X-Section Proposed Side or Cross road centerline-Cell	6	0	4
XSEC_P_SIDECL-Line	40141	X-Section Proposed Side or Cross road centerline-Line	6	0	4
XSEC_P_SIDECL-Text	40142	X-Section Proposed Side or Cross road centerline-Text	6	0	3
XSEC_P_Sidewalk-Cell	40143	X-Section Proposed Sidewalk-Cell	4	0	1
XSEC_P_Sidewalk-Line	40144	X-Section Proposed Sidewalk-Line	4	0	1
XSEC_P_Sidewalk-Text	40145	X-Section Proposed Sidewalk-Text	5	0	1
XSEC_P_DETCL-Cell	40146	X-Section Proposed Detour centerline-Cell	6	0	4
XSEC_P_DETCL-Line	40147	X-Section Proposed Detour centerline-Line	6	0	4
XSEC_P_DETCL-Text	40148	X-Section Proposed Detour centerline-Text	6	0	3
XSEC_P_Appr-Slab-Cell	40149	X-Section Proposed Approach slab-Cell	4	0	2
XSEC_P_Appr-Slab-Line	40150	X-Section Proposed Approach slab-Line	4	0	2
XSEC_P_Appr-Slab-Text	40151	X-Section Proposed Approach slab-Text	5	0	2
XSEC_P_Details-Rdwy-Dim-Cell	40152	X-Section Proposed Roadway dimensions-Cell	4	0	2
XSEC_P_Details-Rdwy-Dim-Line	40153	X-Section Proposed Roadway dimensions-Line	4	0	2
XSEC_P_Details-Rdwy-Dim-Text	40154	X-Section Proposed Roadway dimensions-Text	4	0	2
XSEC_P_Median-Side-Barrier-Cell	40155	X-Section Proposed median or side barrier - cell-Cell	4	0	2
XSEC_P_Median-Side-Barrier-Line	40156	X-Section Proposed median or side barrier - lines-Line	4	0	2

XSEC_P_Median-Side-Barrier-Text	40157	X-Section Proposed median or side barrier - description-Text	5	0	2
XSEC_P_Sound-Barrier-Wall-Cell	40158	X-Section Proposed sound barrier wall - cell-Cell	4	0	2
XSEC_P_Sound-Barrier-Wall-Line	40159	X-Section Proposed sound barrier wall - lines-Line	4	0	2
XSEC_P_Sound-Barrier-Wall-Text	40160	X-Section Proposed sound barrier wall - description-Text	5	0	2
XSEC_P_Retain-Wall-Cell	40161	X-Section Proposed retaining wall - cell-Cell	4	0	2
XSEC_P_Retain-Wall-Line	40162	X-Section Proposed retaining wall - lines-Line	4	0	2
XSEC_P_Retain-Wall-Text	40163	X-Section Proposed retaining wall - description-Text	5	0	2
XSEC_P_Endarea-Fill-Line	40164	X-Section Proposed Endarea fill shapes-Line	1	0	0
XSEC_P_Endarea-Cut-Line	40165	X-Section Proposed Endarea cut shapes-Line	2	0	0
Level Name	**Level Number**	**Level Description**	**ByLevel Color**	**ByLevel Style**	**ByLevel Weight**
XSEC_P_Overlay-Cell	40166	X-Section Proposed pavement overlay-Cell	9	0	0
XSEC_P_Overlay-Line	40167	X-Section Proposed pavement overlay-Line	9	0	0
XSEC_P_Overlay-Text	40168	X-Section Proposed pavement overlay-Text	9	0	1
XSEC_P_Milling-Cell	40169	X-Section Proposed pavement milling-Cell	5	0	0
XSEC_P_Milling-Line	40170	X-Section Proposed pavement milling-Line	5	0	0
XSEC_P_Milling-Text	40171	X-Section Proposed pavement milling-Text	5	0	1
XSEC_P_WALL-PROF-Top-of-Wall-Cell	40172	X-Section Proposed wall profile - top of wall-Cell	1	0	3
XSEC_P_WALL-PROF-Top-of-Wall-Line	40173	X-Section Proposed wall profile - top of wall-Line	1	0	3
XSEC_P_WALL-PROF-Top-of-Wall-Text	40174	X-Section Proposed wall profile - top of wall-Text	1	0	3
XSEC_P_WALL-PROF-Bottom-of-Wall-Cell	40175	X-Section Proposed wall profile - bottom of wall-Cell	4	0	3
XSEC_P_WALL-PROF-Bottom-of-Wall-Line	40176	X-Section Proposed wall profile - bottom of wall-Line	4	0	3
XSEC_P_WALL-PROF-Bottom-of-Wall-Text	40177	X-Section Proposed wall profile - bottom of wall-Text	4	0	3
XSEC_P_WALL-PROF-Top-of-Footing-Cell	40178	X-Section Proposed wall profile - top of footing-Cell	0	0	3
XSEC_P_WALL-PROF-Top-of-Footing-Line	40179	X-Section Proposed wall profile - top of footing-Line	0	0	3
XSEC_P_WALL-PROF-Top-of-Footing-Text	40180	X-Section Proposed wall profile - top of footing-Text	0	0	3
XSEC_P_WALL-PROF-Finish-Grd-BoW-Cell	40181	X_Section Proposed wall profile - finished ground line back	3	0	3
		face of wall-Cell			
XSEC_P_WALL-PROF-Finish-Grd-BoW-Line	40182	X_Section Proposed wall profile - finished ground line back	3	0	3
		face of wall-Line			
XSEC_P_WALL-PROF-Finish-Grd-BoW-Text	40183	X_Section Proposed wall profile - finished ground line back	3	0	3
		face of wall-Text			
XSEC_P_WALL-PROF-Finish-Grd-FoW-Cell	40184	X_Section Proposed wall profile - finished ground line front	3	0	3
		face of wall-Cell			
XSEC_P_WALL-PROF-Finish-Grd-FoW-Line	40185	X_Section Proposed wall profile - finished ground line front	3	0	3
		face of wall-Line			
XSEC_P_WALL-PROF-Finish-Grd-FoW-Text	40186	X_Section Proposed wall profile - finished ground line front	3	0	3

		face of wall-Text			
XSEC_P_WALL-PROF-Existing-Grd-Cell	40187	X-Section Proposed wall profile - existing ground line or	2	0	3
		backfill slope tie-in-Cell			
XSEC_P_WALL-PROF-Existing-Grd-Line	40188	X-Section Proposed wall profile - existing ground line or	2	0	3
		backfill slope tie-in-Line			
XSEC_P_WALL-PROF-Existing-Grd-Text	40189	X-Section Proposed wall profile - existing ground line or	2	0	3
		backfill slope tie-in-Text			
Level Name	**Level Number**	**Level Description**	**ByLevel Color**	**ByLevel Style**	**ByLevel Weight**
XSEC_P_Sight-Distance-Cell	40190	X-Section Sight Distance-Cell	2	0	3
XSEC_P_Sight-Distance-Line	40191	X-Section Sight Distance-Line	2	0	3
XSEC_P_Sight-Distance-Text	40192	X-Section Sight Distance-Text	2	0	3
XSEC_P_Sight-Distance-Yellow-Cell	40193	X-Section Sight Distance Yellow-Cell	4	0	3
XSEC_P_Sight-Distance-Yellow-Line	40194	X-Section Sight Distance Yellow-Line	4	0	3
XSEC_P_Sight-Distance-Yellow-Text	40195	X-Section Sight Distance Yellow-Text	4	0	3
XSEC_P_Sight-Distance-Red-Cell	40196	X-Section Sight Distance Red-Cell	3	0	3
XSEC_P_Sight-Distance-Red-Line	40197	X-Section Sight Distance Red-Line	3	0	3
XSEC_P_Sight-Distance-Red-Text	40198	X-Section Sight Distance Red-Text	3	0	3
End proposed XSEC levels.					
Begin QUAD levels.					
QUAD_County-Shape-Line	41000	County Boundary Line Shape-Line	170	0	2
QUAD_County-Text	41001	County Name Text-Text	170	0	0
QUAD_DOQQ-Point	41002	USGS Digital Ortho Quarter Quadrangle Grid Corners-Line	1	0	10
QUAD_DOQQ-Shape-Line	41003	USGS Digital Ortho Quarter Quadrangle Grid Lines-Line	7	2	1
QUAD_DOQQ-Text	41004	USGS Digital Ortho Quarter Quandrangle Name Text-Text	7	0	1
QUAD_EW-Zone-Boundary-Line	41005	GDOT East-West Zone Boundary Line-Line	2	2	6
QUAD_Lat-Long-Text	41006	Latitude and Longitude Text-Text	0	0	0
QUAD_Quadmap-Point	41007	USGS Quadrangle Map Grid Corners-Line	0	0	10
QUAD_Quadmap-Shape-Line	41008	USGS Quadrangle Map Grid Lines-Lines	4	0	2
QUAD_Quadmap-Text	41009	USGS Quadrangle Map Name and GDOT Quadrangle -	4	0	0
		Number Text-Text			
QUAD_State-Boundary-Line	41010	County Boundary Line Shape-Line	80	4	6
End QUAD levels.					

Begin existing BRDG levels.					
BRDG_E_Existing-Bridge-Line-Cell	42000	Existing Bridge Line-Cell	7	0	1
BRDG_E_Existing-Bridge-Line-Line	42001	Existing Bridge Line-Line	7	0	1
BRDG_E_Existing-Bridge-Line-Text	42002	Existing Bridge Line-Text	7	0	1
End existing BRDG levels.					
Level Name	**Level Number**	**Level Description**	**ByLevel Color**	**ByLevel Style**	**ByLevel Weight**
Begin proposed BRDG levels.					
BRDG_P_Solid-Concrete-Cell	43000	Solid Concrete-Cell	0	0	4
BRDG_P_Solid-Concrete-Line	43001	Solid Concrete-Line	0	0	4
BRDG_P_Solid-Concrete-Text	43002	Solid Concrete-Text	0	0	4
BRDG_P_Hidden-Concrete-Beam-Cell	43003	Hidden Concrete Beam-Cell	6	3	3
BRDG_P_Hidden-Concrete-Beam-Line	43004	Hidden Concrete Beam-Line	6	3	3
BRDG_P_Hidden-Concrete-Beam-Text	43005	Hidden Concrete Beam-Text	6	3	3
BRDG_P_Hidden-Concrete-Edge-Beam-Cell	43006	Hidden Concrete Edge Beam-Cell	6	2	3
BRDG_P_Hidden-Concrete-Edge-Beam-Line	43007	Hidden Concrete Edge Beam-Line	6	2	3
BRDG_P_Hidden-Concrete-Edge-Beam-Text	43008	Hidden Concrete Edge Beam-Text	6	2	3
BRDG_P_Hidden-Concrete-Detail-Cell	43009	Hidden Concrete Detail-Cell	0	5	2
BRDG_P_Hidden-Concrete-Detail-Line	43010	Hidden Concrete Detail-Line	0	5	2
BRDG_P_Hidden-Concrete-Detail-Text	43011	Hidden Concrete Detail-Text	0	5	2
BRDG_P_Solid-Steel-Cell	43012	Solid Steel-Cell	1	0	2
BRDG_P_Solid-Steel-Line	43013	Solid Steel-Line	1	0	2
BRDG_P_Solid-Steel-Text	43014	Solid Steel-Text	1	0	2
BRDG_P_Hidden-Steel-Beam-Cell	43015	Hidden Steel Beam-Cell	1	3	3
BRDG_P_Hidden-Steel-Beam-Line	43016	Hidden Steel Beam-Line	1	3	3
BRDG_P_Hidden-Steel-Beam-Text	43017	Hidden Steel Beam-Text	1	3	3
BRDG_P_Hidden-Steel-Diaphram-Cell	43018	Hidden Steel Diaphram-Cell	1	2	3
BRDG_P_Hidden-Steel-Diaphram-Line	43019	Hidden Steel Diaphram-Line	1	2	3
BRDG_P_Hidden-Steel-Diaphram-Text	43020	Hidden Steel Diaphram-Text	1	2	3
BRDG_P_Hidden-Steel-Detail-Cell	43021	Hidden Steel Detail-Cell	1	5	2
BRDG_P_Hidden-Steel-Detail-Line	43022	Hidden Steel Detail-Line	1	5	2
BRDG_P_Hidden-Steel-Detail-Text	43023	Hidden Steel Detail-Text	1	5	2
BRDG_P_Survey-CL-Cell	43024	Survey CL-Cell	2	6	1

BRDG_P_Survey-CL-Line	43025	Survey CL-Line	2	6	1
BRDG_P_Survey-CL-Text	43026	Survey CL-Text	2	6	1
BRDG_P_Alternate-Bridge-Survey-CL-Cell	43027	Alternate Bridge Survey CL-Cell	2	7	1
BRDG_P_Alternate-Bridge-Survey-CL-Line	43028	Alternate Bridge Survey CL-Line	2	7	1
BRDG_P_Alternate-Bridge-Survey-CL-Text	43029	Alternate Bridge Survey CL-Text	2	7	1
BRDG_P_Beam-Centerlines-Cell	43030	Beam Centerlines-Cell	2	4	1
BRDG_P_Beam-Centerlines-Line	43031	Beam Centerlines-Line	2	4	1
BRDG_P_Beam-Centerlines-Text	43032	Beam Centerlines-Text	2	4	1
Level Name	**Level Number**	**Level Description**	**ByLevel Color**	**ByLevel Style**	**ByLevel Weight**
BRDG_P_Dimension-Cell	43033	Dimension-Cell	3	0	1
BRDG_P_Dimension-Line	43034	Dimension-Line	3	0	1
BRDG_P_Dimension-Text	43035	Dimension-Text	3	0	1
BRDG_P_Ground-Line-Cell	43036	Ground Line-Cell	2	0	2
BRDG_P_Ground-Line_Line	43037	Ground Line-Line	2	0	2
BRDG_P_Ground-Line-Text	43038	Ground Line-Text	2	0	2
BRDG_P_Hatch-Line-Cell	43039	Hatch Lines-Cell	1	0	1
BRDG_P_Hatch-Line-Line	43040	Hatch Lines-Line	1	0	1
BRDG_P_Hatch-Line-Text	43041	Hatch Lines-Text	1	0	1
BRDG_P_Joint-Filler-Lines-Cell	43042	Joint Filler Lines-Cell	1	0	1
BRDG_P_Joint-Filler-Lines-Line	43043	Joint Filler Lines-Line	1	0	1
BRDG_P_Joint-Filler-Lines-Text	43044	Joint Filler Lines-Text	1	0	1
BRDG_P_Construction-Lines-Cell	43045	Construction Lines-Cell	5	0	0
BRDG_P_Construction-Lines-Line	43046	Construction Lines-Line	5	0	0
BRDG_P_Construction-Lines-Text	43047	Construction Lines-Text	5	0	0
BRDG_P_Grid-Lines-Cell	43048	Grid Lines-Cell	5	0	0
BRDG_P_Grid-Lines-Line	43049	Grid Lines-Line	5	0	0
BRDG_P_Grid-Lines-Text	43050	Grid Lines-Text	5	0	0
BRDG_P_Redline-1-Line	43052	Redline-1	31	0	1
BRDG_P_Redline-2-Line	43055	Redline-2	32	0	1
BRDG_P_Redline-3-Line	43058	Redline-3	33	0	1
BRDG_P_Redline-4-Line	43061	Redline-4	34	0	1
BRDG_P_Redline-5-Line	43064	Redline-5	35	0	1
BRDG_P_Redline-6-Line	43067	Redline-6	36	0	1
BRDG_P_Redline-7-Line	43070	Redline-7	37	0	1
BRDG_P_Redline-8-Line	43073	Redline-8	38	0	1

BRDG_P_Redline-9-Line	43076	Redline-9	39	0	1
BRDG_P_Redline-10-Line	43079	Redline-10	40	0	1
BRDG_P_Shade-1-Line	43082	Shade-1	8	0	0
BRDG_P_Shade-2-Line	43085	Shade-2	9	0	0
BRDG_P_Shade-3-Line	43088	Shade-3	10	0	0
BRDG_P_Shade-4-Line	43091	Shade-4	11	0	0
BRDG_P_Shade-5-Line	43094	Shade-5	12	0	0
BRDG_P_Shade-6-Line	43097	Shade-6	13	0	0
BRDG_P_Shade-7-Line	43100	Shade-7	14	0	0
Level Name	**Level Number**	**Level Description**	**ByLevel Color**	**ByLevel Style**	**ByLevel Weight**
BRDG_P_Solid-Black-Cell	43102	Solid Black-Cell	15	0	0
BRDG_P_Solid-Black-Line	43103	Solid Black-Line	15	0	0
BRDG_P_Solid-Black-Text	43104	Solid Black-Text	15	0	0
BRDG_P_White-Hole-Cell	43105	White Hole-Cell	16	0	0
BRDG_P_White-Hole-Line	43106	White Hole-Line	16	0	0
BRDG_P_White-Hole-Text	43107	White Hole-Text	16	0	0
BRDG_P_Angle-Cell	43108	Angle-Cell	3	0	2
BRDG_P_Angle-Line	43109	Angle-Line	3	0	2
BRDG_P_Angle-Text	43110	Angle-Text	3	0	2
BRDG_P_Leader-Cell	43111	Leader-Cell	3	0	1
BRDG_P_Leader-Line	43112	Leader-Line	3	0	1
BRDG_P_Leader-Text	43113	Leader-Text	3	0	1
BRDG_P_Arrow-Cell	43114	Arrow-Cell	3	0	1
BRDG_P_Arrow-Line	43115	Arrow-Line	3	0	1
BRDG_P_Arrow-Text	43116	Arrow-Text	3	0	1
BRDG_P_Break-Line-Cell	43117	Break Line-Cell	3	0	1
BRDG_P_Break-Line-Line	43118	Break Line-Line	3	0	1
BRDG_P_Break-Line-Text	43119	Break Line-Text	3	0	1
BRDG_P_Leader-Line-Cell	43120	Leader Line-Cell	3	0	1
BRDG_P_Leader-Line-Line	43121	Leader Line-Line	3	0	1
BRDG_P_Leader-Line-Text	43122	Leader Line-Text	3	0	1
BRDG_P_BAR401_Cell	43123	Bar401-Cell	3	0	1
BRDG_P_BAR401_Line	43124	Bar401-Line	3	0	1
BRDG_P_BAR401_Text	43125	Bar401-Text	3	0	1
BRDG_P_BarTLS_Small-Cell	43126	TLS Small Rebar Top Left-Cell	1	0	2
BRDG_P_BarTLS_Small-Line	43127	TLS Small Rebar Top Left-Line	1	0	2

BRDG_P_BarTLS_Small-Text	43128	TLS Small Rebar Top Left-Text	1	0	2
BRDG_P_BarTLM_Medium-Cell	43129	TLM Medium Rebar Top Left-Cell	1	0	2
BRDG_P_BarTLM_Medium-Line	43130	TLM Medium Rebar Top Left-Line	1	0	2
BRDG_P_BarTLM_Medium-Text	43131	TLM Medium Rebar Top Left-Text	1	0	2
BRDG_P_BarTLL_Large-Cell	43132	TLL Large Rebar Top Left-Cell	1	0	2
BRDG_P_BarTLL_Large-Line	43133	TLL Large Rebar Top Left-Line	1	0	2
BRDG_P_BarTLL_Large-Text	43134	TLL Large Rebar Top Left-Text	1	0	2
Level Name	**Level Number**	**Level Description**	**ByLevel Color**	**ByLevel Style**	**ByLevel Weight**
BRDG_P_BarTCS_Small-Cell	43135	TCS Small Rebar Top Center-Cell	1	0	2
BRDG_P_BarTCS_Small-Line	43136	TCS Small Rebar Top Center-Line	1	0	2
BRDG_P_BarTCS_Small-Text	43137	TCS Small Rebar Top Center-Text	1	0	2
BRDG_P_BarTCM_Medium-Cell	43138	TCM Medium Rebar Top Center-Cell	1	0	2
BRDG_P_BarTCM_Medium-Line	43139	TCM Medium Rebar Top Center-Line	1	0	2
BRDG_P_BarTCM_Medium-Text	43140	TCM Medium Rebar Top Center-Text	1	0	2
BRDG_P_BarTCL_Large-Cell	43141	TCL Large Rebar Top Center-Cell	1	0	2
BRDG_P_BarTCL_Large-Line	43142	TCL Large Rebar Top Center-Line	1	0	2
BRDG_P_BarTCL_Large-Text	43143	TCL Large Rebar Top Center-Text	1	0	2
BRDG_P_BarTRS_Small-Cell	43144	TRS Small Rebar Top Right-Cell	1	0	2
BRDG_P_BarTRS_Small-Line	43145	TRS Small Rebar Top Right-Line	1	0	2
BRDG_P_BarTRS_Small-Text	43146	TRS Small Rebar Top Right-Text	1	0	2
BRDG_P_BarTRM_Medium-Cell	43147	TRM Medium Rebar Top Right-Cell	1	0	2
BRDG_P_BarTRM_Medium-Line	43148	TRM Medium Rebar Top Right-Line	1	0	2
BRDG_P_BarTRM_Medium-Text	43149	TRM Medium Rebar Top Right-Text	1	0	2
BRDG_P_BarTRL_Large-Cell	43150	TRL Large Rebar Top Right-Cell	1	0	2
BRDG_P_BarTRL_Large-Line	43151	TRL Large Rebar Top Right-Line	1	0	2
BRDG_P_BarTRL_Large-Text	43152	TRL Large Rebar Top Right-Text	1	0	2
BRDG_P_BarCLS_Small-Cell	43153	Rebar CLS Small Center Left-Cell	1	0	2
BRDG_P_BarCLS_Small-Line	43154	Rebar CLS Small Center Left-Line	1	0	2
BRDG_P_BarCLS_Small-Text	43155	Rebar CLS Cmall Center Left-Text	1	0	2
BRDG_P_BarCLM_Medium-Cell	43156	Rebar CLM Medium Center Left-Cell	1	0	2
BRDG_P_BarCLM_Medium-Line	43157	Rebar CLM Medium Center Left-Line	1	0	2
BRDG_P_BarCLM_Medium-Text	43158	Rebar CLM Medium Center Left-Text	1	0	2
BRDG_P_BarCLL_Large-Cell	43159	Rebar CLL Large Center Left-Cell	1	0	2
BRDG_P_BarCLL_Large-Line	43160	Rebar CLL Large Center Left-Line	1	0	2

BRDG_P_BarCLL_Large-Text	43161	Rebar CLL Large Center Left-Text	1	0	2
BRDG_P_BarCS_Small-Cell	43162	Rebar CS Small Center-Cell	1	0	2
BRDG_P_BarCS_Small-Line	43163	Rebar CS Small Center-Line	1	0	2
BRDG_P_BarCS_Small-Text	43164	Rebar CS Small Center-Text	1	0	2
BRDG_P_BarCM_Medium-Cell	43165	Rebar CM Medium Center-Cell	1	0	2
BRDG_P_BarCM_Medium-Line	43166	Rebar CM Medium Center-Line	1	0	2
BRDG_P_BarCM_Medium-Text	43167	Rebar CM Medium Center-Text	1	0	2
Level Name	**Level Number**	**Level Description**	**ByLevel Color**	**ByLevel Style**	**ByLevel Weight**
BRDG_P_BarCL_Large-Cell	43168	Rebar CL Large Center-Cell	1	0	2
BRDG_P_BarCL_Large-Line	43169	Rebar CL Large Center-Line	1	0	2
BRDG_P_BarCL_Large-Text	43170	Rebar CL Large Center-Text	1	0	2
BRDG_P_BarCRS_Small-Cell	43171	Rebar CRS Small Center Right-Cell	1	0	2
BRDG_P_BarCRS_Small-Line	43172	Rebar CRS Small Center Right-Line	1	0	2
BRDG_P_BarCRS_Small-Text	43173	Rebar CRS Small Center Right-Text	1	0	2
BRDG_P_BarCRM_Medium-Cell	43174	Rebar CRM Medium Center Right-Cell	1	0	2
BRDG_P_BarCRM_Medium-Line	43175	Rebar CRM Medium Center Right-Line	1	0	2
BRDG_P_BarCRM_Medium-Text	43176	Rebar CRM Medium Center Right-Text	1	0	2
BRDG_P_BarCRL_Large-Cell	43177	Rebar CRL Large Center Right-Cell	1	0	2
BRDG_P_BarCRL_Large-Line	43178	Rebar CRL Large Center Right-Line	1	0	2
BRDG_P_BarCRL_Large-Text	43179	Rebar CRL Large Center Right-Text	1	0	2
BRDG_P_BarBLS_Small-Cell	43180	Rebar BLS Small Bottom Left-Cell	1	0	2
BRDG_P_BarBLS_Small-Line	43181	Rebar BLS Small Bottom Left-Line	1	0	2
BRDG_P_BarBLS_Small-Text	43182	Rebar BLS Small Bottom Left-Cell	1	0	2
BRDG_P_BarBLM_Medium-Cell	43183	Rebar BLM Medium Bottom Left-Cell	1	0	2
BRDG_P_BarBLM_Medium-Line	43184	Rebar BLM Medium Bottom Left-Line	1	0	2
BRDG_P_BarBLM_Medium-Text	43185	Rebar BLM Medium Bottom Left-Text	1	0	2
BRDG_P_BarBLL_Large-Cell	43186	Rebar BLL Large Bottom Left-Cell	1	0	2
BRDG_P_BarBLL_Large-Line	43187	Rebar BLL Large Bottom Left-Line	1	0	2
BRDG_P_BarBLL_Large-Text	43188	Rebar BLL Bottom Left-Text	1	0	2
BRDG_P_BarBCS_Small-Cell	43189	Rebar BCS Small Bottom Center-Cell	1	0	2
BRDG_P_BarBCS_Small-Line	43190	Rebar BCS Small Bottom Center-Line	1	0	2
BRDG_P_BarBCS_Small-Text	43191	Rebar BCS Small Bottom Center-Text	1	0	2
BRDG_P_BarBCM_Medium-Cell	43192	Rebar BCM Medium Bottom Center-Cell	1	0	2
BRDG_P_BarBCM_Medium-Line	43193	Rebar BCM Medium Bottom Center-Line	1	0	2

BRDG_P_BarBCM_Medium-Text	43194	Rebar BCM Medium Bottom Center-Text	1	0	2
BRDG_P_BarBCL_Large-Cell	43195	Rebar BCL Large Bottom Center-Cell	1	0	2
BRDG_P_BarBCL_Large-Line	43196	Rebar BCL Large Bottom Center-Line	1	0	2
BRDG_P_BarBCL_Large-Text	43197	Rebar BCL Large Bottom Center-Text	1	0	2
BRDG_P_BarBRS_Small-Cell	43198	Rebar BRS Small Bottom Right-Cell	1	0	2
BRDG_P_BarBRS_Small-Line	43199	Rebar BRS Small Bottom Right-Line	1	0	2
BRDG_P_BarBRS_Small-Text	43200	Rebar BRS Small Bottom Right-Text	1	0	2
Level Name	**Level Number**	**Level Description**	**ByLevel Color**	**ByLevel Style**	**ByLevel Weight**
BRDG_P_BarBRM_Medium-Cell	43201	Rebar BRM Medium Bottom Right-Cell	1	0	2
BRDG_P_BarBRM_Medium-Line	43202	Rebar BRM Medium Bottom Right-Line	1	0	2
BRDG_P_BarBRM_Medium-Text	43203	Rebar BRM Medium Bottom Right-Text	1	0	2
BRDG_P_BarBRL_Large-Cell	43204	Rebar BRL Large Bottom Right-Cell	1	0	2
BRDG_P_BarBRL_Large-Line	43205	Rebar BRL Large Bottom Right-Line	1	0	2
BRDG_P_BarBRL_Large-Text	43206	Rebar BRL Large Bottom Right-Text	1	0	2
BRDG_P_Station_Elevation_Note-Cell	43207	Stations and Elevations Note-Cell	3	0	2
BRDG_P_Station_Elevation_Note-Line	43208	Stations and Elevations Note-Line	3	0	2
BRDG_P_Station_Elevation_Note-Text	43209	Stations and Elevations Note-Text	3	0	2
BRDG_P_VERTICAL_CURVE_DATA-Cell	43210	Vertical Curve Data-Cell	3	0	2
BRDG_P_VERTICAL_CURVE_DATA-Line	43211	Vertical Curve Data-Line	3	0	2
BRDG_P_VERTICAL_CURVE_DATA-Text	43212	Vertical Curve Data-Text	3	0	2
BRDG_P_VERTICAL_CURVE_DATA_Leader_Line-Cell	43213	Leader Line-Cell	3	0	2
BRDG_P_VERTICAL_CURVE_DATA_Leader_Line-Line	43214	Leader Line-Line	3	0	2
BRDG_P_VERTICAL_CURVE_DATA_Leader_Line-Text	43215	Leader Line-Text	3	0	2
BRDG_P_Arrow_2-Cell	43216	Arrow 2-Cell	3	0	1
BRDG_P_Arrow_2-Line	43217	Arrow 2-Line	3	0	1
BRDG_P_Arrow_2-Text	43218	Arrow 2-Text	3	0	1
BRDG_P_Tangent_Lines-Cell	43219	PVI and Curve Tangents-Cell	3	0	2
BRDG_P_Tangent_Lines-Line	43220	PVI and Curve Tangents-Line	3	0	2
BRDG_P_Tangent_Lines-Text	43221	PVI and Curve Tangents-Text	3	0	2
BRDG_P_Horizontal_CURVE_DATA-Cell	43222	Horizontal curve Data-Cell	3	0	2
BRDG_P_Horizontal_CURVE_DATA-Line	43223	Horizontal curve Data-Line	3	0	2
BRDG_P_Horizontal_CURVE_DATA-Text	43224	Horizontal curve Data-Text	3	0	2
BRDG_P_Horizontal_CURVE_DATA_Leader_Line-Cell	43225	Horizontal Curve Data Leader Line-Cell	3	0	2
BRDG_P_Horizontal_CURVE_DATA_Leader_Line-Line	43226	Horizontal Curve Data Leader Line-Line	3	0	2

BRDG_P_Horizontal_CURVE_DATA_Leader_Line-Text	43227	Horizontal Curve Data Leader Line-Text	3	0	2
BRDG_P_NORTH_Arrow-Cell	43228	North Arrow-Cell	3	0	2
BRDG_P_NORTH_Arrow-Line	43229	North Arrow-Line	3	0	2
BRDG_P_NORTH_Arrow-Text	43230	North Arrow-Text	3	0	2
BRDG_P_FLOW_Arrow-Cell	43231	Flow Arrow-Cell	3	0	2
BRDG_P_FLOW_Arrow-Line	43232	Flow Arrow-Line	3	0	2
BRDG_P_FLOW_Arrow-Text	43233	Flow Arrow-Text	3	0	2
Level Name	**Level Number**	**Level Description**	**ByLevel Color**	**ByLevel Style**	**ByLevel Weight**
BRDG_P_DEST-Cell	43234	Destination Arrows-Cell	3	0	1
BRDG_P_DEST-Line	43235	Destination Arrows-Line	3	0	1
BRDG_P_DEST-Text	43236	Destination Arrows-Text	3	0	2
BRDG_P_BEGBR_Station_Markers-Cell	43237	Begin and End Bridge Station Markers -Cell	3	0	2
BRDG_P_BEGBR_Station_Markers-Line	43238	Begin and End Bridge Station Markers -Line	3	0	2
BRDG_P_BEGBR_Station_Markers-Text	43239	Begin and End Bridge Station Markers -Text	3	0	2
BRDG_P_BEGBR_Station_Markers_Arrow_Head-Cell	43240	Begin and End Bridge Station Markers Arrow Head-Cell	3	0	1
BRDG_P_BEGBR_Station_Markers_Arrow_Head-Line	43241	Begin and End Bridge Station Markers Arrow Head-Line	3	0	1
BRDG_P_BEGBR_Station_Markers_Arrow_Head-Text	43242	Begin and End Bridge Station Markers Arrow Head-Text	3	0	1
BRDG_P_RIPRAP-Cell	43243	Riprap Arrow Head-Cell	3	0	1
BRDG_P_RIPRAP-Line	43244	Riprap Dimension-Lines	3	0	1
BRDG_P_RIPRAP-Text	43245	Riprap -Text	3	0	2
BRDG_P_PE-Cell	43246	Plan and Elevation Markers -Text	3	0	2
BRDG_P_PE-Line	43247	Plan and Elevation Markers -Lines	3	0	2
BRDG_P_PE-Text	43248	Plan and Elevation Markers -Text	3	0	2
BRDG_P_SLOPE_Marker-Cell	43249	Slope Marker-Cell	3	0	2
BRDG_P_SLOPE_Marker-Line	43250	Slope Marker-Line	3	0	2
BRDG_P_SLOPE_Marker-Text	43251	Slope Marker-Text	3	0	2
BRDG_P_BMNOTE-Cell	43252	Beam Note-Cell	3	0	2
BRDG_P_BMNOTE-Line	43253	Beam Note-Line	3	0	2
BRDG_P_BMNOTE-Text	43254	Beam Note-Text	3	0	2
BRDG_P_ENDPILE-Cell	43255	End Pile note-Cell	3	0	2
BRDG_P_ENDPILE-Line	43256	End Pile note-Line	3	0	2
BRDG_P_ENDPILE-Text	43257	End Pile note-Text	3	0	2
BRDG_P_ORIGND-Cell	43258	Original Ground Arrow Head-Cell	3	0	1
BRDG_P_ORIGND_Leader_Line	43259	Original Ground Leader-Line	3	0	2

BRDG_P_ORIGND-Text	43260	Original Ground-Text	3	0	2
BRDG_P_SLOPAV_Detail-Cell	43261	Slope Paving Detail Arrow Head-Cell	3	0	1
BRDG_P_SLOPAV_Detail-Line	43262	Slope Paving Detail Leader-Line	3	0	1
BRDG_P_SLOPAV_Detail-Text	43263	Slope Paving Detail-Text	3	0	2
BRDG_P_SLOPAV_Cut_Section-Cell	43264	Slope Paving Detail Cut Section Arrow Head-Cell	3	0	2
BRDG_P_SLOPAV_Cut_Section-Line	43265	Slope Paving Detail Cut Section Leader-Line	3	0	3
BRDG_P_SLOPAV_Cut_Section-Text	43266	Slope Paving Detail Cut Section-Text	3	0	3
Level Name	**Level Number**	**Level Description**	**ByLevel Color**	**ByLevel Style**	**ByLevel Weight**
BRDG_P_SLOPAV-Cell	43267	Slope Paving Detail-Cell	3	0	2
BRDG_P_SLOPAV-Line	43268	Slope Paving Detail-Line	3	0	2
BRDG_P_SLOPAV-Text	43269	Slope Paving Detail-Text	3	0	2
BRDG_P_SLOPAV_Coarse_Agg-Cell	43270	Slope Paving Detail Coarse Aggregate-Cell	4	0	1
BRDG_P_SLOPAV_Coarse_Agg-Line	43271	Slope Paving Detail Coarse Aggregate-Line	4	0	1
BRDG_P_SLOPAV_Coarse_Agg-Text	43272	Slope Paving Detail Coarse Aggregate-Text	4	0	1
BRDG_P_SLOPAV_Breakline-Cell	43273	Slope Paving Detail Breakline-Cell	3	0	1
BRDG_P_SLOPAV_Breakline-Line	43274	Slope Paving Detail Breakline-Line	3	0	1
BRDG_P_SLOPAV_Breakline-Text	43275	Slope Paving Detail Breakline-Text	3	0	1
BRDG_P_SLOPAV_Green-Cell	43276	Slope Paving Detail Green-Cell	2	4	1
BRDG_P_SLOPAV_Green-Line	43277	Slope Paving Detail Green-Line	2	4	1
BRDG_P_SLOPAV_Green-Text	43278	Slope Paving Detail Green-Text	2	4	1
BRDG_P_SLOPAV_White-Cell	43279	Slope Paving Detail White-Cell	0	0	4
BRDG_P_SLOPAV_White-Line	43280	Slope Paving Detail White-Line	0	0	4
BRDG_P_SLOPAV_White-Text	43281	Slope Paving Detail White-Text	0	0	4
BRDG_P_SLOPAV_Location-Cell	43282	Location for Slope Paving Detail-Cell	0	0	0
BRDG_P_SLOPAV_Location-Line	43283	Location for Slope Paving Detail-Line	0	0	0
BRDG_P_SLOPAV_Location-Text	43284	Location for Slope Paving Detail-Text	0	0	0
BRDG_P_RR3_Text-Cell	43285	RR3 Detail of Stone Blanket Protection Text-Cell	3	0	2
BRDG_P_RR3_Text-Line	43286	RR3 Detail of Stone Blanket Protection Text-Line	3	0	2
BRDG_P_RR3_Text-Text	43287	RR3 Detail of Stone Blanket Protection Text-Text	3	0	2
BRDG_P_RR3_Leader_Line-Cell	43288	RR3 Leader Lines-Cell	3	0	1
BRDG_P_RR3_Leader_Line-Line	43289	RR3 Leader Lines-Line	3	0	1
BRDG_P_RR3_Leader_Line-Text	43290	RR3 Leader Lines-Text	3	0	1
BRDG_P_RR3_Arrow_Head-Cell	43291	RR3 Arrow Head-Cell	3	0	1
BRDG_P_RR3_Arrow_Head-Line	43292	RR3 Arrow Head-Line	3	0	1

BRDG_P_RR3_Arrow_Head-Text	43293	RR3 Arrow Head-Text	3	0	1
BRDG_P_RR3_Stone_Blanket_Line_2-Cell	43294	RR3 Detail of Stone Blanket Protection Line 2-Cell	3	0	2
BRDG_P_RR3_Stone_Blanket_Line_2-Line	43295	RR3 Detail of Stone Blanket Protection Line 2-Line	3	0	2
BRDG_P_RR3_Stone_Blanket_Line_2-Text	43296	RR3 Detail of Stone Blanket Protection Line 2-Text	3	0	2
Level Name	**Level Number**	**Level Description**	**ByLevel Color**	**ByLevel Style**	**ByLevel Weight**
BRDG_P_RR3_Ground_Limit_of_Excav-Cell	43297	RR3 Lines for Original Ground line or Limits of Excavation-Cell	2	0	2
BRDG_P_RR3_Ground_Limit_of_Excav-Line	43298	RR3 Lines for Original Ground line or Limits of Excavation-Line	2	0	2
BRDG_P_RR3_Ground_Limit_of_Excav-Text	43299	RR3 Lines for Original Ground line or Limits of Excavation-Text	2	0	2
BRDG_P_RR3_Cap-Cell	43300	RR3 Cap-Cell	0	0	3
BRDG_P_RR3_Cap-Line	43301	RR3 Cap-Line	0	0	3
BRDG_P_RR3_Cap-Text	43302	RR3 Cap-Text	0	0	3
BRDG_P_RR3_Pattern-Cell	43304	RR3 Stone Pattern for Stone Blanket Protection-Cell	0	0	2
BRDG_P_RR3_Pattern-Line	43305	RR3 Stone Pattern for Stone Blanket Protection-Line	0	0	2
BRDG_P_RR3_Pattern-Text	43306	RR3 Stone Pattern for Stone Blanket Protection-Text	0	0	2
BRDG_P_RR3_Stone_Blanket_Protection-Cell	43307	RR3 Location for Stone Blanket Protection-Cell	0	0	0
BRDG_P_RR3_Stone_Blanket_Protection-Line	43308	RR3 Location for Stone Blanket Protection-Line	0	0	0
BRDG_P_RR3_Stone_Blanket_Protection-Text	43309	RR3 Location for Stone Blanket Protection-Text	0	0	0
BRDG_P_RR4_Rip_Rap_Detail-Cell	43310	RR4 Rip Rap Detail-Cell	3	0	2
BRDG_P_RR4_Rip_Rap_Detail-Line	43311	RR4 Rip Rap Detail-Line	3	0	2
BRDG_P_RR4_Rip_Rap_Detail-Text	43312	RR4 Rip Rap Detail-Text	3	0	2
BRDG_P_RR4_Rip_Rap_Detail_Leader-Cell	43313	RR4 Rip Rap Detail Leader-Cell	3	0	1
BRDG_P_RR4_Rip_Rap_Detail_Leader-Line	43314	RR4 Rip Rap Detail Leader-Line	3	0	1
BRDG_P_RR4_Rip_Rap_Detail_Leader-Text	43315	RR4 Rip Rap Detail Leader-Text	3	0	1
BRDG_P_RR4_Rip_Rap_Detail_Arrow-Cell	43316	RR4 Rip Rap Detail Arrow Head-Cell	3	0	1
BRDG_P_RR4_Rip_Rap_Detail_Arrow-Line	43317	RR4 Rip Rap Detail Arrow Head-Line	3	0	1
BRDG_P_RR4_Rip_Rap_Detail_Arrow-Text	43318	RR4 Rip Rap Detail Arrow Head-Text	3	0	1
BRDG_P_RR4_Rip_Rap_Detail_2-Cell	43319	RR4 Rip Rap Detail 2-Cell	3	0	2
BRDG_P_RR4_Rip_Rap_Detail_2-Line	43320	RR4 Rip Rap Detail 2-Line	3	0	2

BRDG_P_RR4_Rip_Rap_Detail_2-Text	43321	RR4 Rip Rap Detail 2-Text	3	0	2
BRDG_P_RR4_Plastic_Filter_Fabric-Cell	43322	RR4 Original Ground line Plastic Filter Fabric-Cell	2	0	2
BRDG_P_RR4_Plastic_Filter_Fabric-Line	43323	RR4 Original Ground line Plastic Filter Fabric-Line	2	0	2
BRDG_P_RR4_Plastic_Filter_Fabric-Text	43324	RR4 Original Ground line Plastic Filter Fabric-Text	2	0	2
BRDG_P_RR4_Cap-Cell	43325	RR4 Cap-Cell	0	0	3
BRDG_P_RR4_Cap-Line	43326	RR4 Cap-Line	0	0	3
BRDG_P_RR4_Cap-Text	43327	RR4 Cap-Text	0	0	3
BRDG_P_RR4_Pattern-Line	43328	RR4 Stone Pattern for Stone Blanket Protection-Line	2	0	2
Level Name	**Level Number**	**Level Description**	**ByLevel Color**	**ByLevel Style**	**ByLevel Weight**
BRDG_P_RR4_Rip_Rap_Detail_Location-Cell	43329	RR4 Rip Rap Detail Location-Cell	0	0	0
BRDG_P_RR4_Rip_Rap_Detail_Location-Line	43330	RR4 Rip Rap Detail Location-Line	0	0	0
BRDG_P_RR4_Rip_Rap_Detail_Location-Text	43331	RR4 Rip Rap Detail Location-Text	0	0	0
BRDG_P_CONCL1_Clearance_Diagram-Cell	43332	CONCL1 Construction Clearance Diagram-Cell	3	0	2
BRDG_P_CONCL1_Clearance_Diagram-Line	43333	CONCL1 Construction Clearance Diagram-Line	3	0	2
BRDG_P_CONCL1_Clearance_Diagram-Text	43334	CONCL1 Construction Clearance Diagram-Text	3	0	2
BRDG_P_CONCL1_Clearance_Diagram_Leader-Cell	43335	CONCL1 Construction Clearance Diagram Leader-Cell	3	0	1
BRDG_P_CONCL1_Clearance_Diagram_Leader-Line	43336	CONCL1 Construction Clearance Diagram Leader-Line	3	0	1
BRDG_P_CONCL1_Clearance_Diagram_Leader-Text	43337	CONCL1 Construction Clearance Diagram Leader-Text	3	0	1
BRDG_P_CONCL1_Clearance_Diagram_Arrow-Cell	43338	CONCL1 Construction Clearance Diagram Arrow	3	0	1
		Head-Cell			
BRDG_P_CONCL1_Clearance_Diagram_Arrow-Line	43339	CONCL1 Construction Clearance Diagram Arrow	3	0	1
		Head-Line			
BRDG_P_CONCL1_Clearance_Diagram_Arrow-Text	43340	CONCL1 Construction Clearance Diagram Arrow	3	0	1
		Head-Text			
BRDG_P_CONCL1_Clearance_Diagram_Centerline	43341	CONCL1 Construction Clearance Diagram Centerline	2	4	1
_of_Track-Cell		of Track-Cell			
BRDG_P_CONCL1_Clearance_Diagram_Centerline	43342	CONCL1 Construction Clearance Diagram Centerline	2	4	1
_of_Track-Line		of Track-Line			
BRDG_P_CONCL1_Clearance_Diagram_Centerline	43343	CONCL1 Construction Clearance Diagram Centerline	2	4	1
_of_Track-Text		of Track-Text			
BRDG_P_CONCL1_Clearance_Diagram_2-Cell	43344	CONCL1 Construction Clearance Diagram 2-Cell	4	0	1
BRDG_P_CONCL1_Clearance_Diagram_2-Line	43345	CONCL1 Construction Clearance Diagram 2-Line	4	0	1
BRDG_P_CONCL1_Clearance_Diagram_2-Text	43346	CONCL1 Construction Clearance Diagram 2-Text	4	0	1
BRDG_P_CONCL2_Clearance_Diagram-Cell	43347	CONCL2 Construction Clearance Diagram-Cell	3	0	2
BRDG_P_CONCL2_Clearance_Diagram-Line	43348	CONCL2 Construction Clearance Diagram-Line	3	0	2

BRDG_P_CONCL2_Clearance_Diagram-Text	43349	CONCL2 Construction Clearance Diagram-Text	3	0	2
BRDG_P_CONCL2_Clearance_Diagram_Leader-Cell	43350	CONCL2 Construction Clearance Diagram Leader-Cell	3	0	1
BRDG_P_CONCL2_Clearance_Diagram_Leader-Line	43351	CONCL2 Construction Clearance Diagram Leader-Line	3	0	1
BRDG_P_CONCL2_Clearance_Diagram_Leader-Text	43467	CONCL2 Construction Clearance Diagram Leader-Text	3	0	1
Level Name	**Level Number**	**Level Description**	**ByLevel Color**	**ByLevel Style**	**ByLevel Weight**
BRDG_P_CONCL2_Clearance_Diagram_Arrow-Cell	43352	CONCL2 Construction Clearance Diagram Arrow	3	0	1
		Head-Cell			
BRDG_P_CONCL2_Clearance_Diagram_Arrow-Line	43353	CONCL2 Construction Clearance Diagram Arrow	3	0	1
		Head-Line			
BRDG_P_CONCL2_Clearance_Diagram_Arrow-Text	43354	CONCL2 Construction Clearance Diagram Arrow	3	0	1
		Head-Text			
BRDG_P_CONCL2_Clearance Diagram_Centerline	43355	CONCL2 Construction Clearance Diagram Centerline	2	4	1
_of_Track-Cell		of Track-Cell			
BRDG_P_CONCL2_Clearance Diagram_Centerline	43356	CONCL2 Construction Clearance Diagram Centerline	2	4	1
_of_Track-Line		of Track-Line			
BRDG_P_CONCL2_Clearance Diagram_Centerline	43357	CONCL2 Construction Clearance Diagram Centerline	2	4	1
_of_Track-Text		of Track-Text			
BRDG_P_CONCL2_Clearance_Diagram_2-Cell	43358	CONCL2 Construction Construction Clearance	4	0	1
		Diagram 2-Cell			
BRDG_P_CONCL2_Clearance_Diagram_2-Line	43359	CONCL2 Construction Construction Clearance	4	0	1
		Diagram 2-Line			
BRDG_P_CONCL2_Clearance_Diagram_2-Text	43360	CONCL2 Construction Construction Clearance	4	0	1
		Diagram 2-Text			
BRDG_P_BRID-Cell	43361	Bridge I.D.-Cell	3	0	2
BRDG_P_BRID-Line	43362	Bridge I.D.-Line	3	0	2
BRDG_P_BRID-Text	43363	Bridge I.D.-Text	3	0	2
BRDG_P_EXBRID-Cell	43364	Existing Bridge I.D.-Cell	3	0	2
BRDG_P_EXBRID_Line	43365	Existing Bridge I.D.-Line	3	0	2
BRDG_P_EXBRID_Text	43366	Existing Bridge I.D.-Text	3	0	2
BRDG_P_Beams_Conc-Cell	43367	Concrete Beam Lines parallel to Beam cl-Cell	6	3	3
BRDG_P_Beams_Conc-Line	43368	Concrete Beam Lines parallel to Beam cl-Line	6	3	3

BRDG_P_Beams_Conc-Text	43369	Concrete Beam Lines parallel to Beam cl-Text	6	3	3
BRDG_P_Beams_Steel-Cell	43370	Steel Beam Lines parallel to Beam cl-Cell	1	3	3
BRDG_P_Beams_Steel-Line	43371	Steel Beam Lines parallel to Beam cl-Line	1	3	3
BRDG_P_Beams_Steel-Text	43372	Steel Beam Lines parallel to Beam cl-Text	1	3	3
BRDG_P_EDGBM_Conc-Cell	43373	Edge Beam Lines parallel to EXP.-CONST. JT-Cell	6	2	3
BRDG_P_EDGBM_Conc-Line	43374	Edge Beam Lines parallel to EXP.-CONST. JT-Line	6	2	3
BRDG_P_EDGBM_Conc-Text	43375	Edge Beam Lines parallel to EXP.-CONST. JT-Text	6	2	3
Level Name	**Level Number**	**Level Description**	**ByLevel Color**	**ByLevel Style**	**ByLevel Weight**
BRDG_P_ENDWALL_Conc-Cell	43376	Endwall Lines parallel to BFPR-Cell	6	2	3
BRDG_P_ENDWALL_Conc-Line	43377	Endwall Lines parallel to BFPR-Line	6	2	3
BRDG_P_ENDWALL_Conc-Text	43378	Endwall Lines parallel to BFPR-Text	6	2	3
BRDG_P_CBENT_0313-Cell	43379	0313 Arrow Head Cell at 3/8 inch scale-Cell	3	0	1
BRDG_P_CBENT_0313-Line	43380	0313 Leader Lines at 3/8 inch scale-Line	3	0	1
BRDG_P_CBENT_0313-Text	43381	0313 Bridge Bent at 3/8 inch scale-Text	3	0	2
BRDG_P_CBENT_0208-Cell	43382	0208 Arrow Head Cell at 1/4 inch scale-Cell	3	0	1
BRDG_P_CBENT_0208-Line	43383	0208 Leader Lines at 1/4 inch scale-Line	3	0	1
BRDG_P_CBENT_0208-Text	43384	0208 Bridge Bent at 1/4 inch scale-Text	3	0	2
BRDG_P_CBENT_0156-Cell	43385	0156 Arrow Head Cell at 3/16 inch scale-Cell	3	0	1
BRDG_P_CBENT_0156-Line	43386	0156 Leader Lines at 3/16 inch scale-Line	3	0	1
BRDG_P_CBENT_0156-Text	43387	0156 Bridge Bent at 3/16 inch scale-Text	3	0	2
BRDG_P_CBENT_0104-Cell	43388	0104 Arrow Head Cell at 1/8 inch scale-Cell	3	0	1
BRDG_P_CBENT_0104-Line	43389	0104 Leader Lines at 1/8 inch scale-Line	3	0	1
BRDG_P_CBENT_0104-Text	43390	0104 Bridge Bent at 1/8 inch scale-Text	3	0	2
BRDG_P_CBENT_FS-Leader-Cell	43391	CBENT Arrow Head Cell at Full scale-Cell	3	0	1
BRDG_P_CBENT_FS_Leader-Line	43392	CBENT Leader Lines at Full scale-Line	3	0	1
BRDG_P_CBENT_FS_Leader-Text	43393	CBENT Bridge Bent at Full scale-Text	3	0	2
BRDG_P_BAR401_FS-Cell	43394	BAR401 FS Leader Lines at Full scale-Cell	3	0	1
BRDG_P_BAR401_FS-Line	43395	BAR401 FS Leader Lines at Full scale-Line	3	0	1
BRDG_P_BAR401_FS-Text	43396	BAR401 FS Bridge Bent at Full scale-Text	3	0	2
BRDG_P_BAR401_FS_Break_Line-Cell	43397	BAR401 FS Break Line at Full scale-Cell	3	0	1
BRDG_P_BAR401_FS_Break_Line-Line	43398	BAR401 FS Break Line at Full scale-Line	3	0	1
BRDG_P_BAR401_FS_Break_Line-Text	43399	BAR401 FS Break Line at Full scale-Text	3	0	1
BRDG_P_BAR401_0313_Leader-Cell	43400	BAR401 0313 Leader Lines at 3/8 inch scale-Cell	3	0	1
BRDG_P_BAR401_0313_Leader-Line	43401	BAR401 0313 Leader Lines at 3/8 inch scale-Line	3	0	1

BRDG_P_BAR401_0313_Leader-Text	43402	BAR401 0313 3/8 inch scale-Text	3	0	2
BRDG_P_BAR401_0313_Break_Line-Cell	43403	BAR401 0313 Break Line at 3/8 inch scale-Cell	3	0	1
BRDG_P_BAR401_0313_Break_Line-Line	43404	BAR401 0313 Break Line at 3/8 inch scale-Line	3	0	1
BRDG_P_BAR401_0313_Break_Line-Text	43405	BAR401 0313 Break Line at 3/8 inch scale-Text	3	0	1
Level Name	**Level Number**	**Level Description**	**ByLevel Color**	**ByLevel Style**	**ByLevel Weight**
BRDG_P_BAR401_0208_Leader-Cell	43406	BAR401 0208 Leader Lines at 1/4 inch scale-Cell	3	0	1
BRDG_P_BAR401_0208_Leader-Line	43407	BAR401 0208 Leader Lines at 1/4 inch scale-Line	3	0	1
BRDG_P_BAR401_0208_Leader-Text	43408	BAR401 0208 1/4 inch scale-Text	3	0	2
BRDG_P_BAR401_0208_Break_Line-Cell	43409	BAR401 0208 Break Line at 1/4 inch scale-Cell	3	0	1
BRDG_P_BAR401_0208_Break_Line-Line	43410	BAR401 0208 Break Line at 1/4 inch scale-Line	3	0	1
BRDG_P_BAR401_0208_Break_Line-Text	43411	BAR401 0208 Break Line at 1/4 inch scale-Text	3	0	1
BRDG_P_BAR401_0156_Leader-Cell	43412	BAR401 0156 Leader Lines at 3/16 inch scale-Cell	3	0	1
BRDG_P_BAR401_0156_Leader-Line	43413	BAR401 0156 Leader Lines at 3/16 inch scale-Line	3	0	1
BRDG_P_BAR401_0156_Leader-Text	43414	BAR401 0156 3/16 inch scale-Text	3	0	2
BRDG_P_BAR401_0156_Break_Line-Cell	43415	BAR401 0156 Break Line at 3/16 inch scale-Cell	3	0	1
BRDG_P_BAR401_0156_Break_Line-Line	43416	BAR401 0156 Break Line at 3/16 inch scale-Line	3	0	1
BRDG_P_BAR401_0156_Break_Line-Text	43417	BAR401 0156 Break Line at 3/16 inch scale-Text	3	0	1
BRDG_P_BAR401_0104_Leader-Cell	43418	BAR401 0104 Leader Lines at 1/8 inch scale-Cell	3	0	1
BRDG_P_BAR401_0104_Leader-Line	43419	BAR401 0104 Leader Lines at 1/8 inch scale-Line	3	0	1
BRDG_P_BAR401_0104_Leader-Text	43420	BAR401 0104 1/8 inch scale-Text	3	0	2
BRDG_P_BAR401_0104_Break_Line-Cell	43421	BAR401 0104 Break Line at 1/8 inch scale-Cell	3	0	1
BRDG_P_BAR401_0104_Break_Line-Line	43422	BAR401 0104 Break Line at 1/8 inch scale-Line	3	0	1
BRDG_P_BAR401_0104_Break_Line-Text	43423	BAR401 0104 Break Line at 1/8 inch scale-Text	3	0	1
BRDG_P_XJBARR_FS_Leader-Cell	43424	XJBARR Leader Lines at Full scale-Cell	3	0	1
BRDG_P_XJBARR_FS_Leader-Line	43425	XJBARR Leader Lines at Full scale-Line	3	0	1
BRDG_P_XJBARR_FS_Leader-Text	43426	XJBARR Leader Lines at Full scale-Text	3	0	1
BRDG_P_XJBARR_FS_Exp_Jnt_in_Barrier-Cell	43427	XJBARR Expansion Joint in Barrier at Full Scale-Cell	3	0	2
BRDG_P_XJBARR_FS_Exp_Jnt_in_Barrier-Line	43428	XJBARR Expansion Joint in Barrier at Full Scale-Line	3	0	2
BRDG_P_XJBARR_FS_Exp_Jnt_in_Barrier-Text	43429	XJBARR Expansion Joint in Barrier at Full Scale-Text	3	0	2
BRDG_P_XJBARR_FS_Arrow-Cell	43430	XJBARR Arrow Head Cell for full scale-Cell	3	0	1
BRDG_P_XJBARR_FS_Arrow-Line	43431	XJBARR Arrow Head Cell for full scale-Line	3	0	1

BRDG_P_XJBARR_FS_Arrow-Text	43432	XJBARR Arrow Head Cell for full scale-Text	3	0	1
BRDG_P_XJBARR_0313_Leader-Cell	43433	XJBARR 0313 Arrow Head Cell at 3/8 inch scale-Cell	3	0	1
BRDG_P_XJBARR_0313_Leader-Line	43434	XJBARR 0313 Leader Lines at 3/8 inch scale-Line	3	0	1
BRDG_P_XJBARR_0313_Leader-Text	43435	XJBARR 0313 Text at 3/8 inch scale-Text	3	0	2
BRDG_P_XJBARR_0208_Leader-Cell	43436	XJBARR 0208 Arrow Head Cell at 1/4 inch scale-Cell	3	0	1
BRDG_P_XJBARR_0208_Leader-Line	43437	XJBARR 0208 Leader Lines at 1/4 inch scale-Line	3	0	1
BRDG_P_XJBARR_0208_Leader-Text	43438	XJBARR 0208 Text at 1/4 inch scale-Text	3	0	2
Level Name	**Level Number**	**Level Description**	**ByLevel Color**	**ByLevel Style**	**ByLevel Weight**
BRDG_P_XJBARR_0156_Leader-Cell	43439	XJBARR 0156 Arrow Head Cell at 3/16 inch scale-Cell	3	0	1
BRDG_P_XJBARR_0156_Leader-Line	43440	XJBARR 0156 Leader Lines at 3/16 inch scale-Line	3	0	1
BRDG_P_XJBARR_0156_Leader-Text	43441	XJBARR 0156 Text at 3/16 inch scale-Text	3	0	2
BRDG_P_XJBARR_0104_Leader-Cell	43443	XJBARR 0104 Arrow Head Cell at 1/8 inch scale-Cell	3	0	1
BRDG_P_XJBARR_0104_Leader-Line	43444	XJBARR 0104 Leader Lines at 1/8 inch scale-Line	3	0	1
BRDG_P_XJBARR_0104_Leader-Text	43445	XJBARR 0104 Text at 1/8 inch scale-Text	3	0	2
BRDG_P_XJSLAB_0313_Leader-Cell	43446	XJSLAB 0313 Arrow Head Cell at 3/8 inch scale-Cell	3	0	1
BRDG_P_XJSLAB_0313_Leader-Line	43447	XJSLAB 0313 Leader Lines at 3/8 inch scale-Line	3	0	1
BRDG_P_XJSLAB_0313_Leader-Text	43448	XJSLAB 0313 Text at 3/8 inch scale-Text	3	0	2
BRDG_P_XJSLAB_0208_Leader-Cell	43449	XJSLAB 0208 Arrow Head Cell at 1/4 inch scale-Cell	3	0	1
BRDG_P_XJSLAB_0208_Leader-Line	43450	XJSLAB 0208 Leader Lines at 1/4 inch scale-Line	3	0	1
BRDG_P_XJSLAB_0208_Leader-Text	43451	XJSLAB 0208 Text at 1/4 scale-Text	3	0	2
BRDG_P_XJSLAB_0156_Leader-Cell	43452	XJSLAB 0156 Arrow Head Cell at 3/16 inch scale-Cell	3	0	1
BRDG_P_XJSLAB_0156_Leader-Line	43453	XJSLAB 0156 Leader Lines at 3/16 inch scale-Line	3	0	1
BRDG_P_XJSLAB_0156_Leader-Text	43454	XJSLAB 0156 Text at 3/16 inch scale-Text	3	0	2
BRDG_P_XJSLAB_0104_Leader-Cell	43455	XJSLAB 0104 Arrow Head Cell at 1/8 inch scale-Cell	3	0	1
BRDG_P_XJSLAB_0104_Leader-Line	43456	XJSLAB 0104 Leader Lines at 1/8 inch scale-Line	3	0	1
BRDG_P_XJSLAB_0104_Leader-Text	43457	XJSLAB 0104 Text at 1/8 inch scale-Text	3	0	2
BRDG_P_XJSLAB_FS_Leader-Cell	43458	XJSLAB FS Arrow Head Cell for full scale-Cell	3	0	1
BRDG_P_XJSLAB_FS_Leader-Line	43459	XJSLAB FS Leader Lines at full scale-Line	3	0	1
BRDG_P_XJSLAB_FS_Leader-Text	43460	XJSLAB FS Text for Expansion Joint in Barrier at	3	0	2
		full scale-Text			
BRDG_P_SPAN_FS-Cell	43461	Span FS Line to underline text at full scale-Cell	3	0	2
BRDG_P_SPAN_FS-Line	43462	SPAN FS Line to underline text at full scale-Line	3	0	2
BRDG_P_SPAN_FS-Text	43463	SPAN FS Text for Span Identification at full scale-Text	3	0	2
BRDG_P_Bridge-Line	43464	Bridge - Reserved for future development	0	0	0

BRDG_P_Bridge-Text	43465	Bridge - Reserved for future development	0	0	0
BRDG_P_Misc	43466	Miscellaneous Designer notes **(This level does not plot!)**	0	0	0
BRDG_P_SPAN_0104-Cell	43468	SPAN 0104 Span Identification at 1/8 inch scale-Cell	3	0	0
BRDG_P_SPAN_0104-Line	43469	SPAN 0104 Span Identification underline for text at	3	0	2
		1/8 inch scale-Line			
BRDG_P_SPAN_0104-Text	43470	SPAN 0104 Span Identification at 1/8 inch scale-Text	3	0	2
Level Name	**Level Number**	**Level Description**	**ByLevel Color**	**ByLevel Style**	**ByLevel Weight**
BRDG_P_SPAN_0156-Cell	43471	SPAN 0156 Span Identification at 3/16 inch scale-Cell	3	0	0
BRDG_P_SPAN_0156-Line	43472	SPAN 0156 Span Identification underline for text at	3	0	2
		3/16 inch scale-Line			
BRDG_P_SPAN_0156-Text	43473	SPAN 0156 Span Identification at 3/16 inch scale-Text	3	0	2
BRDG_P_SPAN_0208-Cell	43474	SPAN 0208 Span Identification at 1/4 inch scale-Cell	3	0	0
BRDG_P_SPAN_0208-Line	43475	SPAN 0208 Span Identification underline for text at	3	0	2
		1/4 inch scale-Line			
BRDG_P_SPAN_0208-Text	43476	SPAN 0208 Span Identification at 1/4 inch scale-Text	3	0	2
BRDG_P_SPAN_0313-Cell	43477	SPAN 0313 Span Identification at 3/8 inch scale-Cell	3	0	0
BRDG_P_SPAN_0313-Line	43478	SPAN 0313 Span Identification underline for text at	3	0	2
		3/8 inch scale-Line			
BRDG_P_SPAN_0313-Text	43479	SPAN 0313 Span Identification at 3/8 inch scale-Text	3	0	2
BRDG_P_CBEAM_FS-Cell	43480	CBEAM FS Arrow Head at full scale-Cell	3	0	0
BRDG_P_CBEAM_FS-Line	43481	CBEAM FS Arrow Head leader line at full scale-Line	3	0	1
BRDG_P_CBEAM_FS-Text	43482	CBEAM FS Arrow Head at full scale-Text	3	0	2
BRDG_P_CBEAM_0313-Cell	43483	CBEAM 0313 Arrow Head at 3/8 inch scale-Cell	3	0	0
BRDG_P_CBEAM_0313-Line	43484	CBEAM 0313 Arrow Head leader line at 3/8 inch scale-Line	3	0	1
BRDG_P_CBEAM_0313-Text	43485	CBEAM 0313 Arrow Head at 3/8 inch scale-Text	3	0	2
BRDG_P_CBEAM_0208-Cell	43486	CBEAM 0208 Arrow Head at 1/4 inch scale-Cell	3	0	0
BRDG_P_CBEAM_0208-Line	43487	CBEAM 0208 Arrow Head leader line at 1/4 inch scale-Line	3	0	1
BRDG_P_CBEAM_0208-Text	43488	CBEAM 0208 Arrow Head at 1/4 inch scale-Text	3	0	2
BRDG_P_CBEAM_0156-Cell	43489	CBEAM 0156 Arrow Head at 3/16 inch scale-Cell	3	0	0
BRDG_P_CBEAM_0156-Line	43490	CBEAM 0156 Arrow Head leader line at 3/16 inch scale-Line	3	0	1
BRDG_P_CBEAM_0156-Text	43491	CBEAM 0156 Arrow Head at 3/16 inch scale-Text	3	0	2
BRDG_P_CBEAM_0104-Cell	43492	CBEAM 0104 Arrow Head at 1/8 inch scale-Cell	3	0	0
BRDG_P_CBEAM_0104-Line	43493	CBEAM 0104 Arrow Head leader line at 1/8 inch scale-Line	3	0	1

BRDG_P_CBEAM_0104-Text	43494	CBEAM 0104 Arrow Head at 1/8 inch scale-Text	3	0	2
BRDG_P_CEXBM_FS-Cell	43495	CEXBM FS Arrow Head at full scale-Cell	3	0	0
BRDG_P_CEXBM_FS-Line	43496	CEXBM FS Arrow Head leader line at full scale-Line	3	0	1
BRDG_P_CEXBM_FS-Text	43497	CEXBM FS Arrow Head at full scale-Text	3	0	2
BRDG_P_CEXBM_0313-Cell	43498	CEXBM 0313 Arrow Head at 3/8 inch scale-Cell	3	0	0
BRDG_P_CEXBM_0313-Line	43499	CEXBM 0313 Arrow Head leader line at 3/8 inch scale-Line	3	0	1
BRDG_P_CEXBM_0313-Text	43500	CEXBM 0313 Arrow Head at 3/8 inch scale-Text	3	0	2
Level Name	**Level Number**	**Level Description**	**ByLevel Color**	**ByLevel Style**	**ByLevel Weight**
BRDG_P_CEXBM_0208-Cell	43501	CEXBM 0208 Arrow Head at 1/4 inch scale-Cell	3	0	0
BRDG_P_CEXBM_0208-Line	43502	CEXBM 0208 Arrow Head leader line at 1/4 inch scale-Line	3	0	1
BRDG_P_CEXBM_0208-Text	43503	CEXBM 0208 Arrow Head at 1/4 inch scale-Text	3	0	2
BRDG_P_CEXBM_0156-Cell	43504	CEXBM 0156 Arrow Head at 3/16 inch scale-Cell	3	0	0
BRDG_P_CEXBM_0156-Line	43505	CEXBM 0156 Arrow Head leader line at 3/16 inch scale-Line	3	0	1
BRDG_P_CEXBM_0156-Text	43506	CEXBM 0156 Arrow Head at 3/16 inch scale-Text	3	0	2
BRDG_P_CEXBM_0104-Cell	43507	CEXBM 0104 Arrow Head at 1/8 inch scale-Cell	3	0	0
BRDG_P_CEXBM_0104-Line	43508	CEXBM 0104 Arrow Head leader line at 1/8 inch scale-Line	3	0	1
BRDG_P_CEXBM_0104-Text	43509	CEXBM 0104 Arrow Head at 1/8 inch scale-Text	3	0	2
BRDG_P_PVRSTS_0313-Cell	43510	PVRSTS 0313 Arrow Head at 3/8 inch scale-Cell	3	0	0
BRDG_P_PVRSTS_0313-Line	43511	PVRSTS 0313 Arrow Head leader line at 3/8 inch scale-Line	3	0	1
BRDG_P_PVRSTS_0313-Text	43512	PVRSTS 0313 Arrow Head at 3/8 inch scale-Text	3	0	2
BRDG_P_PVRSTS_0208-Cell	43513	PVRSTS 0208 Arrow Head at 1/4 inch scale-Cell	3	0	0
BRDG_P_PVRSTS_0208-Line	43514	PVRSTS 0208 Arrow Head leader line at 1/4 inch scale-Line	3	0	1
BRDG_P_PVRSTS_0208-Text	43515	PVRSTS 0208 Arrow Head at 1/4 inch scale-Text	3	0	2
BRDG_P_PVRSTS_0156-Cell	43516	PVRSTS 0156 Arrow Head at 3/16 inch scale-Cell	3	0	0
BRDG_P_PVRSTS_0156-Line	43517	PVRSTS 0156 Arrow Head leader line at	3	0	1
		3/16 inch scale-Line			
BRDG_P_PVRSTS_0156-Text	43518	PVRSTS 0156 Arrow Head at 3/16 inch scale-Text	3	0	2
BRDG_P_PVRSTS_0104-Cell	43519	PVRSTS 0104 Arrow Head at 1/8 inch scale-Cell	3	0	0
BRDG_P_PVRSTS_0104-Line	43520	PVRSTS 0104 Arrow Head leader line at 1/8 inch scale-Line	3	0	1
BRDG_P_PVRSTS_0104-Text	43521	PVRSTS 0104 Arrow Head at 1/8 inch scale-Text	3	0	2
BRDG_P_PVRSTF_FS-Cell	43522	PVRSTF FS Arrow Head at full scale-Cell	3	0	0
BRDG_P_PVRSTF_FS-Line	43523	PVRSTF FS Arrow Head leader line at full scale-Line	3	0	1
BRDG_P_PVRSTF_FS-Text	43524	PVRSTF FS Arrow Head at full scale-Text	3	0	2
BRDG_P_EDWALS_0313-Cell	43525	EDWALS 0313 Arrow Head at 3/8 inch scale-Cell	3	0	0

BRDG_P_EDWALS_0313-Line	43526	EDWALS 0313 Arrow Head leader line at 3/8 inch scale	3	0	1
		-Line			
BRDG_P_EDWALS_0313-Text	43527	EDWALS 0313 Arrow Head at 3/8 inch scale-Text	3	0	2
BRDG_P_EDWALS_0208-Cell	43528	EDWALS 0208 Arrow Head at 1/4 inch scale-Cell	3	0	0
BRDG_P_EDWALS_0208-Line	43529	EDWALS 0208 Arrow Head leader line at 1/4 inch scale	3	0	1
		-Line			
BRDG_P_EDWALS_0208-Text	43530	EDWALS 0208 Arrow Head at 1/4 inch scale-Text	3	0	2
Level Name	**Level Number**	**Level Description**	**ByLevel Color**	**ByLevel Style**	**ByLevel Weight**
BRDG_P_EDWALS_0156-Cell	43531	EDWALS 0156 Arrow Head at 3/16 inch scale-Cell	3	0	0
BRDG_P_EDWALS_0156-Line	43532	EDWALS 0156 Arrow Head leader line at	3	0	1
		3/16 inch scale-Line			
BRDG_P_EDWALS_0156-Text	43533	EDWALS 0156 Arrow Head at 3/16 inch scale-Text	3	0	2
BRDG_P_EDWALS_0104-Cell	43534	EDWALS 0104 Arrow Head at 1/8 inch scale-Cell	3	0	0
BRDG_P_EDWALS_0104-Line	43535	EDWALS 0104 Arrow Head leader line at 1/8 inch scale	3	0	1
		-Line			
BRDG_P_EDWALS_0104-Text	43536	EDWALS 0104 Arrow Head at 1/8 inch scale-Text	3	0	2
BRDG_P_EDWALF_FS-Cell	43537	EDWALF FS Arrow Head at full scale-Cell	3	0	0
BRDG_P_EDWALF_FS-Line	43538	EDWALF FS Arrow Head leader line at full scale-Line	3	0	1
BRDG_P_EDWALF_FS-Text	43539	EDWALF FS Arrow Head at full scale-Text	3	0	2
BRDG_P_EDGBMS_0313-Cell	43540	EDGBMS 0313 Arrow Head at 3/8 inch scale-Cell	3	0	0
BRDG_P_EDGBMS_0313-Line	43541	EDGBMS 0313 Arrow Head leader line at 3/8 inch scale-Line	3	0	1
BRDG_P_EDGBMS_0313-Text	43542	EDGBMS 0313 Arrow Head at 3/8 inch scale-Text	3	0	2
BRDG_P_EDGBMS_0208-Cell	43543	EDGBMS 0208 Arrow Head at 1/4 inch scale-Cell	3	0	0
BRDG_P_EDGBMS_0208-Line	43544	EDGBMS 0208 Arrow Head leader line at 1/4 inch scale-Line	3	0	1
BRDG_P_EDGBMS_0208-Text	43545	EDGBMS 0208 Arrow Head at 1/4 inch scale-Text	3	0	2
BRDG_P_EDGBMS_0156-Cell	43546	EDGBMS 0156 Arrow Head at 3/16 inch scale-Cell	3	0	0
BRDG_P_EDGBMS_0156-Line	43547	EDGBMS 0156 Arrow Head leader line at	3	0	1
		3/16 inch scale-Line			
BRDG_P_EDGBMS_0156-Text	43548	EDGBMS 0156 Arrow Head at 3/16 inch scale-Text	3	0	2
BRDG_P_EDGBMS_0104-Cell	43549	EDGBMS 0104 Arrow Head at 1/8 inch scale-Cell	3	0	0
BRDG_P_EDGBMS_0104-Line	43550	EDGBMS 0104 Arrow Head leader line at 1/8 inch scale-Line	3	0	1
BRDG_P_EDGBMS_0104-Text	43551	EDGBMS 0104 Arrow Head at 1/8 inch scale-Text	3	0	2
BRDG_P_EDGBMF_FS-Cell	43552	EDGBMF FS Arrow Head at full scale-Cell	3	0	0
BRDG_P_EDGBMF_FS-Line	43554	EDGBMF FS Arrow Head leader line at full scale-Line	3	0	1

BRDG_P_EDGBMF_FS-Text	43555	EDGBMF FS Arrow Head at full scale-Text	3	0	2
BRDG_P_DIAPHF-Cell	43556		2	0	0
BRDG_P_DIAPHF-Line	43557		2	0	0
BRDG_P_DIAPHF-Text	43558		2	0	0
BRDG_P_DIAPHS-Cell	43559		2	0	0
BRDG_P_DIAPHS-Line	43560		2	0	0
BRDG_P_DIAPHS-Text	43561		2	0	0
Level Name	**Level Number**	**Level Description**	**ByLevel Color**	**ByLevel Style**	**ByLevel Weight**
BRDG_P_SUPQNT-Cell	43562	SUPQNT Border of Super Structure Quantities table-Cell	2	0	0
BRDG_P_SUPQNT-Line	43563	SUPQNT Border of Super Structure Quantities table-Line	3	0	2
BRDG_P_SUPQNT-Text	43564	SUPQNT Border of Super Structure Quantities table-Text	3	0	2
BRDG_P_BRBDRT-Cell	43565	BRBDRT Arrow head Cell for Bar Bending Details	3	0	1
		Forward-Cell			
BRDG_P_BRBDRT-Line	43566	BRBDRT Line for Text in Bar Bending Details Backward-Line	3	0	2
BRDG_P_BRBDRT_Leader-Line	43567	BRBDRT Leader Line for Bar Bending Details Forward-Line	3	0	1
BRDG_P_BRBDRT_Center-Line	43568	BRBDRT Center Line for Bar Bending Details Forward-Line	2	4	1
BRDG_P_BRBDRT_Rebar-Line	43569	BRBDRT Rebar Line for Bar Bending Details Forward-Line	1	0	2
BRDG_P_BRBDRT_Exp_Joint-Line	43570	BRBDRT Expansion Joint Line for Bar Bending Details	0	0	3
		Forward-Line			
BRDG_P_BRBDRT_Circle-Line	43571	BRBDRT Circle for Cut-Section of Bar Bending Details	4	0	2
		Forward-Line			
BRDG_P_BRBDRT-Text	43572	BRBDRT Bar Bending Details Forward-Text	3	0	2
BRDG_P_BRBDLT-Cell	43573	BRBDLT Arrow head Cell for Bar Bending Details	3	0	1
		Forward-Cell			
BRDG_P_BRBDLT-Line	43574	BRBDLT Line for Text in Bar Bending Details Backward-Line	3	0	2
BRDG_P_BRBDLT_Leader-Line	43575	BRBDLT Leader Line for Bar Bending Details Forward-Line	3	0	1
BRDG_P_BRBDLT_Center-Line	43576	BRBDLT Center Line for Bar Bending Details Forward-Line	2	4	1
BRDG_P_BRBDLT_Rebar-Line	43577	BRBDLT Rebar Line for Bar Bending Details Forward-Line	1	0	2
BRDG_P_BRBDLT_Exp_Joint-Line	43578	BRBDLT Expansion Joint Line for Bar Bending Details	0	0	3
		Forward-Line			
BRDG_P_BRBDLT_Circle-Line	43579	BRBDLT Circle for Cut-Section of Bar Bending Details	4	0	2
		Forward-Line			
BRDG_P_BRBDLT-Text	43580	BRBDLT Bar Bending Details Forward-Text	3	0	2
BRDG_P_EXJTBR-Cell	43581	EXJTBR Arrow Head for 1 inch Expansion Joint in	3	0	1

		Barrier Detail-Cell			
BRDG_P_EXJTBR_Break-Line	43582	EXJTBR Break Line for 1 inch Expansion Joint in	3	0	1
		Barrier-Line			
BRDG_P_EXJTBR_Dim-Line	43583	EXJTBR Dimension Line for 1 inch Expansion Joint in	3	0	1
		Barrier-Line			
BRDG_P_EXJTBR_Leader-Line	43584	EXJTBR Leader Line for 1 inch Expansion Joint in	3	0	1
		Barrier-Line			
BRDG_P_EXJTBR_Exp_Joint-Line	43585	EXJTBR Line for text in ! Inch Expansion Joint in	3	0	2
		Barrier-Line			
Level Name	**Level Number**	**Level Description**	**ByLevel Color**	**ByLevel Style**	**ByLevel Weight**
BRDG_P_EXJTBR_Exp_Joint_2-Line	43586	EXJTBR Line for Barrier in 1 inch Expansion Joint in	0	0	3
		Barrier Line			
BRDG_P_EXJTBR_Exp_Joint_3-Line	43587	EXJTBR Line for Joint Filler in 1 inch Expansion Joint in	4	0	1
		Barrier-Line			
BRDG_P_EXJTBR_Oval-Line	43588	EXJTBR Oval for Note in 1 inch Expansion Joint in	3	0	1
		Barrier-Line			
BRDG_P_EXJTBR-Text	43589	EXJTBR 1 inch Expansion Joint in Barrier-Text	3	0	2
BRDG_P_DTEXJT_T_BEAMS-Cell	43590	DTEXJT T BEAMS-Cell	2	0	0
BRDG_P_DTEXJT_T_BEAMS-Line	43591	DTEXJT T BEAMS line for shape of area to be sealed-Line	0	0	1
BRDG_P_DTEXJT_T_BEAMS_2-Line	43592	DTEXJT T BEAMS line for shape of area to be sealed	4	0	3
		on Barrier-Line			
BRDG_P_DTEXJT_T_BEAMS_3-Line	43593	DTEXJT T BEAMS 3 Line for shape of area to be	4	0	2
		sealed-Line			
BRDG_P_DTEXJT_T_BEAMS_4-Line	43594	DTEXJT T BEAMS 4 Line for Area of Section View-Line	3	0	2
BRDG_P_DTEXJT_T_BEAMS_5-Line	43595	DTEXJT T BEAMS 5 Line for Section Break-Line	3	0	1
BRDG_P_DTEXJT_T_BEAMS_6-Line	43596	DTEXJT T BEAMS 6 Line for Table Border-Line	3	0	2
BRDG_P_DTEXJT_T_BEAMS_7-Line	43597	DTEXJT T BEAMS 7 Line for Shape of T Beam and	0	0	3
		Barrier-Line			
BRDG_P_DTEXJT_T_BEAMS_8-Line	43598	DTEXJT T BEAMS 8 Line for Shape of T Beam-Line	0	0	4
BRDG_P_DTEXJT_T_BEAMS_9-Line	43599	DTEXJT T BEAMS 9 Line for Bottom of Barrier-Line	0	3	3
BRDG_P_DTEXJT_T_BEAMS_10-Line	43600	DTEXJT T BEAMS 10 Line under Text for T Beam	3	0	2
		Expansion Joint Detail-Line			
BRDG_P_DTEXJT_T_BEAMS_Line_Hatching-Line	43601	DTEXJT T BEAMS Line Hatched Area for Filler	4	0	1
		Material-Line			
BRDG_P_DTEXJT_T_BEAMS-Shade	43602	DTEXJT T BEAMS SEAL per GDOT SPEC SEC 449.2.D	11	0	0
		Shade-Line			

BRDG_P_DTEXJT_T_BEAMS-Text	43603	DTEXJT T BEAMS Expansion Joint Detail-Text	3	0	2
BRDG_P_Drawing_Quadrant-Line	43604	Drawing Quadrant-Line	0	0	4
BRDG_P_Drawing_Data_Block-Text	43605	Drawing Data Block-Text	3	0	2
BRDG_P_Drawing_Sheet_Green-Line	43606	Drawing Sheet Green-Line	2	0	0
BRDG_P_Drawing_Sheet_Yellow_7-Line	43607	Drawing Sheet Yellow 7-Line	4	0	7
BRDG_P_Drawing_Sheet_Yellow_3-Line	43608	Drawing Sheet Yellow 3-Line	4	0	3
BRDG_P_Drawing_Sheet_Yellow_2-Line	43609	Drawing Sheet Yellow 2-Line	4	0	2
BRDG_P_Drawing_Sheet_Yellow_1-Line	43610	Drawing Sheet Yellow 1-Line	4	0	1
Level Name	**Level Number**	**Level Description**	**ByLevel Color**	**ByLevel Style**	**ByLevel Weight**
BRDG_P_Drawing_Sheet_Data_Block_Text_1-Text	43611	Drawing Sheet Data Block Text 1-Text	3	0	1
BRDG_P_Drawing_Sheet_Data_Block_Text_2-Text	43612	Drawing Sheet Data Block Text 2-Text	3	0	2
BRDG_P_Drawing_Sheet_Data_Block_Text_3-Text	43613	Drawing Sheet Data Block Text 3-Text	3	0	3
BRDG_P_Drawing_Sheet_Data_Block_Text_5-Text	43614	Drawing Sheet Data Block Text 5-Text	3	0	5
End proposed BRDG levels.					
Begin proposed BR levels.					
BR_P_2-Concrete-Lines	44000	Bridge Concrete Lines-Line	0	0	4
BR_P_3-Hidden-Concrete-Beam-Line	44001	Bridge Hidden Concrete Beam Lines-Line	6	3	3
BR_P_2-Hidden-Concrete-Edge-Beam-Line	44002	Bridge Hidden Concrete Edge Beam Lines-Line	6	2	3
BR_P_2-Hidden-Concrete-Detail-Line	44003	Bridge Hidden Concrete Detail Lines-Line	0	5	2
BR_P_4-Solid-Steel-Line	44004	Bridge Solid Steel Lines-Line	1	0	2
BR_P_3-Hidden-Steel-Beam-Line	44005	Bridge Hidden Steel Lines-Line	1	3	3
BR_P_3-Hidden-Steel-Diaphram-Line	44006	Bridge Hidden Steel Diaphram Lines-Line	1	2	3
BR_P_4-Hidden-Steel-Detail-Line	44007	Bridge Hidden Steel Detail Lines-Line	1	5	2
BR_P_5-CL-Bridge-or-Survey-CL-Line	44008	Bridge Centerline or Survey Centerline Lines-Line	2	6	1
BR_P_5-Alt-CL-Bridge-Survey-CL-Survey-Prof-Grade-Line	44009	Bridge Alternate Centerline Bridge Survey Centerline or	2	7	1
		Survey Profile Grade Lines-Line			
BR_P_6-Beam-Centerline-Line	44010	Bridge Beam Centerline Lines-Line	2	4	1
BR_P_7-Dimension-Line	44011	Bridge Dimension Lines-Line	3	0	1
BR_P_13-Ground-Line	44012	Bridge Ground Lines-Line	2	0	2
BR_P_14-Cross-Hatch-Joint-Filler-Line	44013	Bridge Cross Hatch or Joint Filler Lines-Line	4	0	1
VOID	44014	Level not for use			
BR_P_12-Const-Grid-Line	44015	Bridge Construction or Grid Lines-Line	5	0	0
BR_P_8-Dimension-18-Text	44016	Bridge Dimensioning 18 Text-Text	3	0	2
BR_P_8-Title-316-Text	44017	Bridge Title 316 Text-Text	3	0	2

BR_P_28-Plan-View-Text	44018	Bridge Plan View Text-Text	3	0	2
BR_P_27-Plan-View-Dimension-Line	44019	Bridge Plan View Dimension Lines-Line	3	0	1
BR_P_38-Elevation-View-Text	44020	Bridge Elevation View Text-Text	3	0	2
BR_P_37-Plan-View-Dimension-Line	44021	Bridge Plan View Dimension Lines-Line	3	0	1
BR_P_8-General-Notes-Text	44022	Bridge General Notes Text-Text	3	0	2
BR_P_8-Bar-Reinf-Table-Text	44023	Bridge Bar Reinforcement Table Text-Text	3	0	2
BR_P_60-Shading-Filled-32-Line	44024	Bridge Shading FILLED Color 32 Lines-Line	32	0	0
BR_P_61-Holes-NoFill-Line	44025	Bridge Holes NOT FILLED Lines-Line	16	0	0
BR_P_9-Arrows-Line	44026	Bridge Arrows Filled Shape Lines-Line	3	0	1
Level Name	**Level Number**	**Level Description**	**ByLevel Color**	**ByLevel Style**	**ByLevel Weight**
BR_P_10-Rebars-Line	44027	Bridge Rebars Filled Lines-Line	1	0	2
BR_P_62-Misc-Line	44028	Bridge Miscellaneous Items **(This level does not plot!)**	0	0	0
BR_P_60-Shading-Filled-64-Line	44029	Bridge Shading FILLED Color 64 Lines-Line	64	0	0
BR_P_60-Shading-Filled-96-Line	44030	Bridge Shading FILLED Color 96 Lines-Line	96	0	0
BR_P_60-Shading-Filled-128-Line	44031	Bridge Shading FILLED Color 128 Lines-Line	128	0	0
BR_P_60-Shading-Filled-160-Line	44032	Bridge Shading FILLED Color 160 Lines-Line	160	0	0
BR_P_60-Shading-Filled-192-Line	44033	Bridge Shading FILLED Color 192 Lines-Line	192	0	0
BR_P_60-Shading-Filled-224-Line	44034	Bridge Shading FILLED Color 224 Lines-Line	224	0	0
BR_P_60-Shading-Filled-255-Line	44035	Bridge Shading FILLED Color 255 Lines-Line	255	0	0
BR_P_60-Shading-Filled-0-Line	44036	Bridge Shading FILLED Color 0 Lines-Line	0	0	0
BR_P_37-Elevation-View-Dimension-Line	44037	Bridge Elevation View Dimension Lines-Line	3	0	1
BR_P_38-Supqnt-Line	44038	Bridge Superstructure Quantities-Line	3	0	2
BR_P_39-Supqnt-Text	44039	Bridge Superstructure Quantities-Text	3	0	2
BR_P_40-Subqnt-Line	44040	Bridge Substructure Quantities-Line	3	0	2
BR_P_41-Subqnt-Text	44041	Bridge Substructure Quantities-Text	3	0	2
BR_P_42-Rebar-Table-Line	44042	Bridge Rebar Table-Line	3	0	2
BR_P_43-Rebar-Table-Text	44043	Bridge Rebar Table-Text	3	0	2
BR_P_44-Gen_Notes-Table-Line	44044	Bridge General Notes Table-Line	3	0	2
BR_P_45-Gen_Notes-Table-Text	44045	Bridge General Notes Table-Text	3	0	2
BR_P_10-Rebars-Cell	44046	Bridge Rebars Filled Lines-Cell	1	0	2
BR_P_10-Rebars-Text	44047	Bridge Rebars Filled Lines-Text	1	0	2
BR_P_4-Hidden-Steel-Beam-Cell	44048	Bridge Hidden Steel Lines-Cell	1	3	3
BR_P_4-Hidden-Steel-Beam-Line	44049	Bridge Hidden Steel Lines-Line	1	3	3
BR_P_4-Hidden-Steel-Beam-Text	44050	Bridge Hidden Steel Lines-Text	1	3	3
BR_P_4-Hidden-Steel-Diaphram-Cell	44051	Bridge Hidden Steel Diaphram Lines-Cell	1	2	3
BR_P_4-Hidden-Steel-Diaphram-Line	44052	Bridge Hidden Steel Diaphram Lines-Line	1	2	3

BR_P_4-Hidden-Steel-Diaphram-Text	44053	Bridge Hidden Steel Diaphram Lines-Text	1	2	3
End proposed BR levels.					
Begin existing BR levels.					
BR_E_19-Existing-Bridge-Line	45001	Bridge Existing Ground Lines	7	0	1
BR_E_13-Existing-Ground-Line	45002	Bridge Existing Bround Lines-Line	2	2	2
End existing BR levels.					
Begin STATE MAP levels.					
State_Map_Bodies_of_Water-Cell	46001	State Map Bodies of Water-Cell	4	0	0
State_Map_Bodies_of_Water-Line	46002	State Map Bodies of Water-Line	4	0	0
State_Map_Bodies_of_Water-Text	46003	State Map Bodies of Water-Text	5	0	1
State_Map_Interstates_and_US_Routes-Cell	46004	State Map Interstates and US Routes-Cell	18	0	1
State_Map_Interstates_and_US_Routes-Line	46005	State Map Interstates and US Routes-Line	18	0	1
State_Map_Interstates_and_US_Routes-Text	46006	State Map Interstates and US Routes-Text	18	0	1
Level Name	**Level Number**	**Level Description**	**ByLevel Color**	**ByLevel Style**	**ByLevel Weight**
State_Map_Misc_Labels-Cell	46007	State Map Misc Labels-Cell	5	0	1
State_Map_Misc_Labels-Line	46008	State Map Misc Labels-Line	5	0	1
State_Map_Misc_Labels-Text	46009	State Map Misc Labels-Text	5	0	1
State_Map_State_Routes-Cell	46010	State Map State Routes-Cell	16	0	2
State_Map_State_Routes-Line	46011	State Map State Routes-Line	16	0	2
State_Map_State_Routes-Text	46012	State Map State Routes-Text	16	0	2
State_Map_Railroads-Cell	46013	State Map Railroads-Cell	8	0	0
State_Map_Railroads-Line	46014	State Map Railroads-Line	8	0	0
State_Map_Railroads-Text	46015	State Map Railroads-Text	8	0	0
State_Map_Airports_and_Parks-Cell	46016	State Map Airports and Parks-Cell	61	0	0
State_Map_Airports_and_Parks-Line	46017	State Map Airports and Parks-Line	61	0	0
State_Map_Airports_and_Parks-Text	46018	State Map Airports and Parks-Text	61	0	0
State_Map_Interstates-Cell	46019	State Map Interstates-Cell	1	0	1
State_Map_Interstates-Line	46020	State Map Interstates-Line	1	0	1
State_Map_Interstates-Text	46021	State Map Interstates-Text	1	0	1
State_Map_County_Lines-Cell	46022	State Map County Lines-Cell	11	6	2
State_Map_County_Lines-Line	46023	State Map County Lines-Line	11	6	2
State_Map_County_Lines-Text	46024	State Map County Lines-Text	11	0	2
State_Map_Divided_Highways-Cell	46025	State Map Divided Highways-Cell	15	0	1

State_Map_Divides_Highways-Line	46026	State Map Divided Highways-Line	15	0	1
State_Map_Divided_Highways-Text	46027	State Map Divided Highways-Text	15	0	1
State_Map_Mileage_Chart-Cell	46028	State Map Mileage Chart-Cell	5	0	1
State_Map_Mileage_Chart-Line	46029	State Map Mileage Chart-Line	5	0	1
State_Map_Mileage_Chart-Text	46030	State Map Mileage Chart-Text	5	0	1
State_Map_Border-Cell	46031	State Map Border-Cell	60	0	1
State_Map_Border-Line	46032	State Map Border-Line	60	0	1
State_Map_Border-Text	46033	State Map Border-Text	60	0	1
Level Name	**Level Number**	**Level Description**	**ByLevel Color**	**ByLevel Style**	**ByLevel Weight**
State_Map_Legend_Lines-Cell	46034	State Map Legend Lines-Cell	9	0	0
State_Map_Legend_Lines-Line	46035	State Map Legend Lines-Line	9	0	0
State_Map_Legend_Lines-Text	46036	State Map Legend Lines-Text	9	0	0
State_Map_Park_Names-Cell	46037	State Map Park Names-Cell	5	0	1
State_Map_Park_Names-Line	46038	State Map Park Names-Line	5	0	1
State_Map_Park_Names-Text	46039	State Map Park Names-Text	5	0	1
State_Map_County_Names-Cell	46040	State Map County Names-Cell	5	0	1
State_Map_County_Names-Line	46041	State Map County Names-Line	5	0	1
State_Map_County_Names-Text	46042	State Map County Names-Text	5	0	1
State_Map_Forrests-Cell	46043	State Map Forrests-Cell	3	0	0
State_Map_Forrests-Line	46044	State Map Forrests-Line	3	0	0
State_Map_Forrests-Text	46045	State Map Forrests-Text	3	0	0
State_Map_Parks_and_Labels-Cell	46046	State Map Parks and Labels-Cell	5	0	1
State_Map_Parks_and_Labels-Line	46047	State Map Parks and Labels-Line	5	0	1
State_Map_Parks_and_Labels-Text	46048	State Map Parks and Labels-Text	5	0	1
End STATE MAP levels.					
Begin TRWK levels.					
TRWK_P_Autoturn-Conflict-Analysis-Cell	47001	Proposed Aototurn Conflict Analysis-Cell	3	0	1
TRWK_P_Autoturn-Conflict-Analysis-Line	47002	Proposed Aototurn Conflict Analysis-Line	3	0	1
TRWK_P_Autoturn-Conflict-Analysis-Text	47003	Proposed Aototurn Conflict Analysis-Text	3	0	1
TRWK_P_Torus-Notifications-Cell	47004	Proposed Torus Notifications-Cell	3	0	1
TRWK_P_Torus-Notifications-Line	47005	Proposed Torus Notifications-Line	3	0	1
TRWK_P_Torus-Notifications-Text	47006	Proposed Torus Notifications-Text	3	0	1
TRWK_P_Torus-Design-Symbols-Cell	47007	Proposed Torus Design Symbols-Cell	0	0	1
TRWK_P_Torus-Design-Symbols-Line	47008	Proposed Torus Design Symbols-Text	0	0	1

TRWK_P_Torus-Design-Symbols-Text	47009	Proposed Torus Design Symbols-Line	0	0	1
TRWK_P_Torus-Fastest-Path-Cell	47010	Proposed Torus Fastest Path-Cell	7	0	1
TRWK_P_Torus-Fastest-Path-Line	47011	Proposed Torus Fastest Path-Line	7	0	1
TRWK_P_Torus-Fastest-Path-Text	47012	Proposed Torus Fastest Path-Text	7	0	1
TRWK_P_Torus-Refined-Edges-Cell	47013	Proposed Torus Refined Edges-Cell	0	0	1
TRWK_P_Torus-Refined-Edges-Line	47014	Proposed Torus Refined Edges-Line	0	0	1
TRWK_P_Torus-Refined-Edges-Text	47015	Proposed Torus Refined Edges-Text	0	0	1
Level Name	**Level Number**	**Level Description**	**ByLevel Color**	**ByLevel Style**	**ByLevel Weight**
TRWK_P_Torus-Movements-General-Cell	47016	Proposed Torus Movements General-Cell	5	0	1
TRWK_P_Torus-Movements-General-Line	47017	Proposed Torus Movements General-Line	5	0	1
TRWK_P_Torus-Movements-General-Text	47018	Proposed Torus Movements General-Text	5	0	1
TRWK_P_Torus-Sight-Lines-Cell	47019	Proposed Torus Sight Lines-Cell	1	0	1
TRWK_P_Torus-Sight-Lines-Line	47020	Proposed Torus Sight Lines-Line	1	0	1
TRWK_P_Torus-Sight-Lines-Text	47021	Proposed Torus Sight Lines-Text	1	0	1
TRWK_P_Torus-Grading-Cell	47022	Proposed Torus Grading-Cell	4	0	1
TRWK_P_Torus-Grading-Line	47023	Proposed Torus Grading-Line	4	0	1
TRWK_P_Torus-Grading-Text	47024	Proposed Torus Grading-Text	4	0	1
TRWK_P_Torus-Capacity-Analysis-Cell	47025	Proposed Torus Capacity Analysis-Cell	7	0	1
TRWK_P_Torus-Capacity-Analysis-Line	47026	Proposed Torus Capacity Analysis-Line	7	0	1
TRWK_P_Torus-Capacity-Analysis-Text	47027	Proposed Torus Capacity Analysis-Text	7	0	1
TRWK_P_Misc	47028	Miscellaneous Designer notes **(This level does not plot!)**	0	0	0
TRWK_P_Autoturn-Simulation-Cell	47029	Proposed Aototurn Simulation-Cell	0	0	1
TRWK_P_Autoturn-Simulation-Line	47030	Proposed Aototurn Simulation-Line	0	0	1
TRWK_P_Autoturn-Simulation-Text	47031	Proposed Aototurn Simulation-Text	0	0	1
End TRWK levels.					
Begin generic levels.					
Level_1	90001	Level 1	0	0	0
Level_2	90002	Level 2	0	0	0
Level_3	90003	Level 3	0	0	0
Level_4	90004	Level 4	0	0	0
Level_5	90005	Level 5	0	0	0
Level_6	90006	Level 6	0	0	0
Level_7	90007	Level 7	0	0	0

Level_8	90008	Level 8	**0**	**0**	**0**
Level_9	90009	Level 9	**0**	**0**	**0**
Level_10	90010	Level 10	**0**	**0**	**0**
Level_11	90011	Level 11	**0**	**0**	**0**
Level_12	90012	Level 12	**0**	**0**	**0**
Level_13	90013	Level 13	**0**	**0**	**0**
Level_14	90014	Level 14	**0**	**0**	**0**
Level_15	90015	Level 15	**0**	**0**	**0**
Level_16	90016	Level 16	**0**	**0**	**0**
Level Name	**Level Number**	**Level Description**	**ByLevel Color**	**ByLevel Style**	**ByLevel Weight**
Level_17	90017	Level 17	**0**	**0**	**0**
Level_18	90018	Level 18	**0**	**0**	**0**
Level_19	90019	Level 19	**0**	**0**	**0**
Level_20	90020	Level 20	**0**	**0**	**0**
Level_21	90021	Level 21	**0**	**0**	**0**
Level_22	90022	Level 22	**0**	**0**	**0**
Level_23	90023	Level 23	**0**	**0**	**0**
Level_24	90024	Level 24	**0**	**0**	**0**
Level_25	90025	Level 25	**0**	**0**	**0**
Level_26	90026	Level 26	**0**	**0**	**0**
Level_27	90027	Level 27	**0**	**0**	**0**
Level_28	90028	Level 28	**0**	**0**	**0**
Level_29	90029	Level 29	**0**	**0**	**0**
Level_30	90030	Level 30	**0**	**0**	**0**
Level_31	90031	Level 31	**0**	**0**	**0**
Level_32	90032	Level 32	**0**	**0**	**0**
Level_33	90033	Level 33	**0**	**0**	**0**
Level_34	90034	Level 34	**0**	**0**	**0**
Level_35	90035	Level 35	**0**	**0**	**0**
Level_36	90036	Level 36	**0**	**0**	**0**
Level_37	90037	Level 37	**0**	**0**	**0**
Level_38	90038	Level 38	**0**	**0**	**0**
Level_39	90039	Level 39	**0**	**0**	**0**
Level_40	90090	Level 40	**0**	**0**	**0**
Level_41	90041	Level 41	**0**	**0**	**0**
Level_42	90042	Level 42	**0**	**0**	**0**

Level_43	90043	Level 43	**0**	**0**	**0**
Level_44	90044	Level 44	**0**	**0**	**0**
Level_45	90045	Level 45	**0**	**0**	**0**
Level_46	90046	Level 46	**0**	**0**	**0**
Level_47	90047	Level 47	**0**	**0**	**0**
Level_48	90048	Level 48	**0**	**0**	**0**
Level_49	90049	Level 49	**0**	**0**	**0**
Level_50	90050	Level 50	**0**	**0**	**0**
Level_51	90051	Level 51	**0**	**0**	**0**
Level Name	**Level Number**	**Level Description**	**ByLevel Color**	**ByLevel Style**	**ByLevel Weight**
Level_52	90052	Level 52	**0**	**0**	**0**
Level_53	90053	Level 53	**0**	**0**	**0**
Level_54	90054	Level 54	**0**	**0**	**0**
Level_55	90055	Level 55	**0**	**0**	**0**
Level_56	90056	Level 56	**0**	**0**	**0**
Level_57	90057	Level 57	**0**	**0**	**0**
Level_58	90058	Level 58	**0**	**0**	**0**
Level_59	90059	Level 59	**0**	**0**	**0**
Level_60	90060	Level 60	**0**	**0**	**0**
Level_61	90061	Level 61	**0**	**0**	**0**
Level_62	90062	Level 62	**0**	**0**	**0**
Level_63	90063	Level 63	**0**	**0**	**0**
		End generic levels.			
GRAND TOTAL: 4903 Levels					