2020-2021 GEORGIA AIRPORT DIRECTORY

GDOT
Georgia Department of Transportation

Brian P. Kemp
GOVERNOR

STATE OF GEORGIA
OFFICE OF THE GOVERNOR
ATLANTA 30334-0090

To: The Georgia Department of Transportation Aviation Program

GREETINGS:

Welcome to Georgia!

This edition of the 2020 through 2021 Georgia Airport Directory prepared by the Department of Transportation Aviation Program contains the most practical and current information available on the one-hundred-five public use airports. Safety in the skies over Georgia is our priority, and we hope that this information will ensure that aviation remains a vital means of transportation.

You have my best wishes for many exciting hours of flying across our great state!

Sincerely,

Governor Brian P. Kemp

Acknowledgement

The document was produced under the auspices of the

GEORGIA DEPARTMENT OF TRANSPORTATION
Russell R. McMurry, P.E., Commissioner
Mike Dover, P.E., Deputy Commissioner
Meg Pirkle, P.E., Chief Engineer

DIVISION OF INTERMODAL
Carol L. Comer, Director
Joanna M. Campbell, Assistant Division Director
Michael Lankford, Assistant Division Director

AVIATION PROGRAMS
Steven V. Brian, C.M., Aviation Program Manager

STATE TRANSPORTATION BOARD
1st District – Ann R. Purcell
2nd District – Johnny Floyd
3rd District –Lynn Westmoreland
4th District – Robert L. Brown, Jr.
5th District – Stacey Key
6th District – Kevin Abel
7th District – Rudy Bowen, Vice Chair
8th District – Tim Golden, Chairman
9th District – Emily Dunn, Secretary
10th District – Jamie T. Boswell
11th District – Jeff Lewis
12th District – Don Grantham
13th District – Dana L. Lemon
14th District – Jerry Shearin

Georgia Airport Directory
2020-2021

Please note this publication is intended for reference purposes only. Current, official Federal Aviation Administration publications, charts, and Notices to Airmen (NOTAMs) should be consulted prior to and during any flight.

The data contained within this publication was current as of January 23, 2020, although errors may occur or updates to airport infrastructure and airspace may have taken place since. The Georgia Department of Transportation and the printer make no warranty, express or implied, as to the accuracy of information and expressly disclaim liability for the accuracy thereof. For any comments or corrections, please fill out the comment form on the next page an follow the mailing directions.

For more information about aviation and airport development in Georgia,
or to order additional complimentary copies of our publications,
please visit our website at:
www.dot.ga.gov/IS/AirportAid/Airports

Superbowl LIII Picture provided by Karl Von Hagel, Airport Manager,
Cobb County International Airport-McCollum Field.

Copyright © 2020 Georgia Department of Transportation

Georgia Airport Directory Comment Form

2020-2021 Edition

The Georgia Department of Transportation Aviation Programs Office welcomes your comments on the 2020-2021 Georgia Airport Directory. If you are making a comment or correction to information contained in the directory, please include the page number(s) where the information is included and your name, telephone number and/or email address.

Mail your comments to:

Aviation Programs Office
Georgia Department of Transportation
600 W. Peachtree St. NW
6th Floor
Atlanta, GA 30308
aviationprograms@dot.ga.gov

COMMENTS

_____
_____
_____
_____
_____
_____
_____
_____
_____
_____

Name: _____

Address: _____

Area Code / Telephone: _____

Email: _____

GEORGIA PUBLIC-USE AIRPORTS

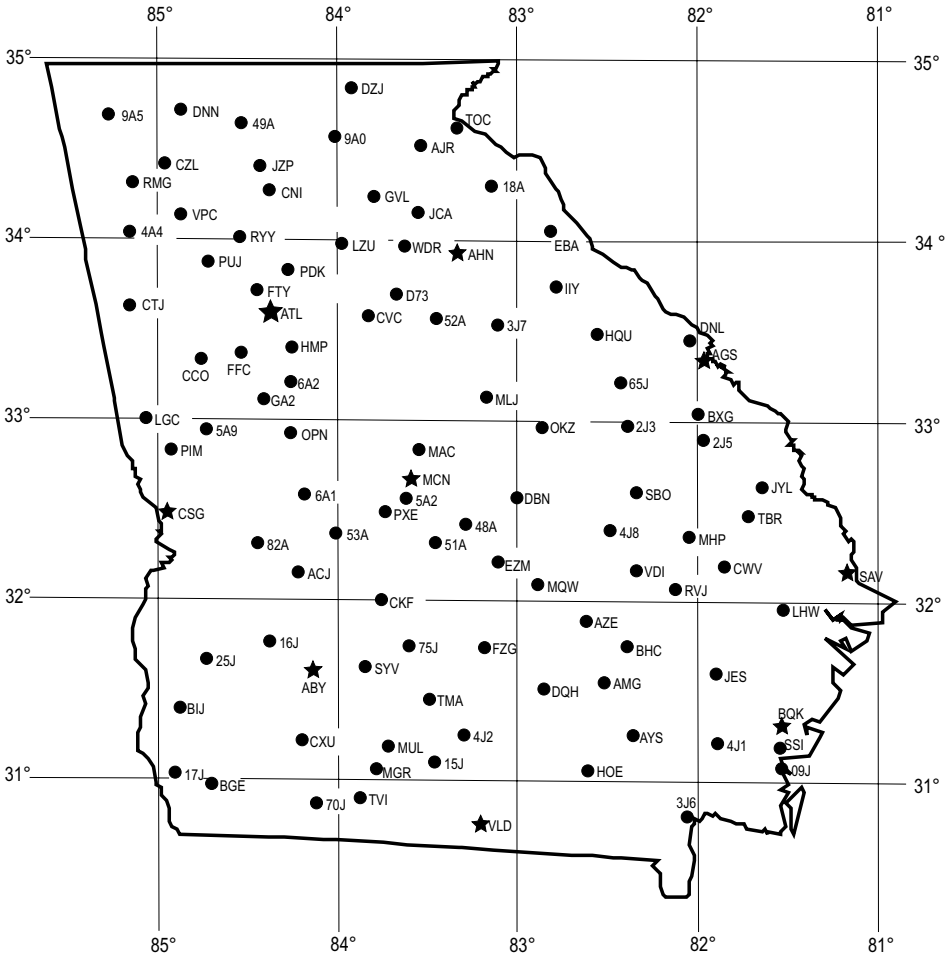

★ Commercial Service Airports

● General Aviation Airports

AIRPORT INDEX

*Airports are listed alphabetically by associated **CITY***

CITY	AIRPORT	ID	PAGE
ADEL	Cook County	15J	1
ALBANY	Southwest Georgia Regional	ABY	2
ALMA	Bacon County	AMG	3
AMERICUS	Jimmy Carter Regional	ACJ	4
ASHBURN	Turner County	75J	5
ATHENS	Athens - Ben Epps	AHN	6
ATLANTA	Atlanta Regional - Falcon Field	FFC	7
ATLANTA	Cobb County Int'l - McCollum Field	RYY	8
ATLANTA	Covington Municipal	CVC	9
ATLANTA	DeKalb - Peachtree	PDK	10
ATLANTA	Fulton County - Brown Field	FTY	11
ATLANTA	Hartsfield - Jackson Atlanta Intl.	ATL	12
ATLANTA	Newnan - Coweta County	CCO	13
ATLANTA	Paulding - Northwest Atlanta Airport	PUJ	14
AUGUSTA	Augusta Regional at Bush Field	AGS	15
AUGUSTA	Daniel Field	DNL	16
BAINBRIDGE	Decatur County Ind. Air Park	BGE	17
BAXLEY	Baxley Municipal	BHC	18
BLAIRSVILLE	Blairsville	DZJ	19
BLAKELY	Early County	BIJ	20
BRUNSWICK	Brunswick - Golden Isles	BQK	21
BUENA VISTA	Marion County	82A	22
BUTLER	Butler Municipal	6A1	23
CAIRO	Cairo - Grady County	70J	24
CALHOUN	Tom B. David Field	CZL	25
CAMILLA	Camilla - Mitchell County	CXU	26
CANON	Franklin County	18A	27
CANTON	Cherokee County Regional	CNI	28
CARROLLTON	West Georgia Regional-O.V. Gray Field	CTJ	29
CARTERSVILLE	Cartersville	VPC	30
CEDARTOWN	Polk Co. - Cornelius Moore Field	4A4	31
CLAXTON	Claxton - Evans County	CWV	32
COCHRAN	Cochran	48A	33
COLUMBUS	Columbus	CSG	34
CORDELE	Crisp County - Cordele	CKF	35
CORNELIA	Habersham County	AJR	36
CUTHBERT	Lower Chattahoochee Regional	25J	37
DAHLONEGA	Lumpkin County - Wimpy's	9A0	38
DALTON	Dalton Municipal	DNN	39
DAWSON	Dawson Municipal	16J	40
DONALSONVILLE	Donalsonville Municipal	17J	41
DOUGLAS	Douglas Municipal	DQH	42

AIRPORT INDEX - continued

*Airports are listed alphabetically by associated **CITY***

CITY	AIRPORT	ID	PAGE
DUBLIN	W. H. “Bud” Barron	DBN	43
EASTMAN	Heart of Georgia Regional	EZM	44
ELBERTON	Elbert County - Patz Field	EBA	45
ELLIJAY	Gilmer County	49A	46
FITZGERALD	Fitzgerald Municipal	FZG	47
FOLKSTON	Davis Field	3J6	48
GAINESVILLE	Lee Gilmer Memorial	GVL	49
GREENSBORO	Greene County Regional	3J7	50
GRIFFIN	Griffin - Spalding County	6A2	51
HAMPTON	Henry County Airport	HMP	52
HAWKINSVILLE	Hawkinsville - Pulaski County	51A	53
HAZLEHURST	Hazlehurst	AZE	54
HINESVILLE	Wright AAF (Fort Stewart) MidCoast Regional	LHW	55
HOMERVILLE	Homerville	HOE	56
JASPER	Pickens County	JZP	57
JEFFERSON	Jackson County	JCA	58
JEKYLL ISLAND	Jekyll Island	09J	59
JESUP	Jesup-Wayne County	JES	60
LaFAYETTE	Barwick LaFayette	9A5	61
LaGRANGE	LaGrange - Callaway	LGC	62
LAWRENCEVILLE	Gwinnett County - Briscoe Field	LZU	63
LOUISVILLE	Louisville Municipal	2J3	64
MACON	Macon Downtown	MAC	65
MACON	Middle Georgia Regional	MCN	66
MADISON	Madison Municipal	52A	67
McRAE	Telfair - Wheeler	MQW	68
METTER	Metter Municipal	MHP	69
MILLEDGEVILLE	Baldwin County	MLJ	70
MILLEN	Millen	2J5	71
MONROE	Cy Nunnally Memorial Airport	D73	72
MONTEZUMA	Dr. C.P. Savage, Sr.	53A	73
MOULTRIE	Moultrie Municipal	MGR	74
MOULTRIE	Spence Field	MUL	75
NAHUNTA	Brantley County	4J1	76
NASHVILLE	Berrien County	4J2	77
PERRY	Perry - Houston County	PXE	78
PINE MOUNTAIN	Harris County	PIM	79
QUITMAN	Quitman - Brooks County	4J5	80
REIDSVILLE	Swinton Smith Field at Reidsville Municipal	RVJ	81
ROME	Richard B. Russell Regional-J.H. Towers Field	RMG	82
SANDERSVILLE	Kaolin Field	OKZ	83

AIRPORT INDEX - continued

*Airports are listed alphabetically by associated **CITY***

CITY	AIRPORT	ID	PAGE
SAVANNAH	Savannah - Hilton Head Int'l	SAV	84
SOPERTON	Treutlen County	4J8	85
STATESBORO	Statesboro - Bulloch County	TBR	86
ST SIMONS ISLAND	St. Simons Island	SSI	87
SWAINSBORO	East Georgia Regional	SBO	88
SYLVANIA	Plantation Airpark	JYL	89
SYLVESTER	Sylvester	SYV	90
THOMASTON	Thomaston - Upson County	OPN	91
THOMASVILLE	Thomasville Regional	TVI	92
THOMSON	Thomson - McDuffie Regional	HQU	93
TIFTON	Henry Tift Myers	TMA	94
TOCCOA	Toccoa - R.G.LeTourneau Field	TOC	95
VALDOSTA	Valdosta Regional	VLD	96
VIDALIA	Vidalia Regional	VDI	97
WARM SPRINGS	Roosevelt Memorial	5A9	98
WARNER ROBINS	Warner Robins Air Park	5A2	99
WASHINGTON	Washington - Wilkes County	IIY	100
WAYCROSS	Waycross - Ware County	AYS	101
WAYNESBORO	Burke County	BXG	102
WILLIAMSON	Peach State Aerodrome	GA2	103
WINDER	Barrow County	WDR	104
WRENS	Wrens Memorial	65J	105

AIRPORT INDEX

*Airports are listed alphabetically by **AIRPORT ID***

ID	CITY	AIRPORT	PAGE
09J	JEKYLL ISLAND	Jekyll Island	59
15J	ADEL	Cook County	1
16J	DAWSON	Dawson Municipal	40
17J	DONALSONVILLE	Donalsonville Municipal	41
18A	CANON	Franklin County	27
25J	CUTHBERT	Lower Chattahoochee Regional	37
2J3	LOUISVILLE	Louisville Municipal	64
2J5	MILLEN	Millen	71
3J6	FOLKSTON	Davis Field	48
3J7	GREENSBORO	Greene County Regional	50
48A	COCHRAN	Cochran	33
49A	ELLIJAY	Gilmer County	46
4A4	CEDARTOWN	Polk Co.-Cornelius Moore Field	31
4J1	NAHUNTA	Brantley County	76
4J2	NASHVILLE	Berrien County	77
4J5	QUITMAN	Quitman - Brooks County	80
4J8	SOPERTON	Treutlen County	85
51A	HAWKINSVILLE	Hawkinsville - Pulaski County	53
52A	MADISON	Madison Municipal	67
53A	MONTEZUMA	Dr. C.P. Savage, Sr.	73
5A2	WARNER ROBINS	Warner Robins Air Park	99
5A9	WARM SPRINGS	Roosevelt Memorial	98
65J	WRENS	Wrens Memorial	105
6A1	BUTLER	Butler Municipal	23
6A2	GRIFFIN	Griffin - Spalding County	51
70J	CAIRO	Cairo - Grady County	24
75J	ASHBURN	Turner County	5
82A	BUENA VISTA	Marion County	22
9A0	DAHLONEGA	Lumpkin County - Wimpy's	38
9A5	LaFAYETTE	Barwick LaFayette	61
ABY	ALBANY	Southwest Georgia Regional	2
ACJ	AMERICUS	Jimmy Carter Regional	4
AGS	AUGUSTA	Augusta Regional at Bush Field	15
AHN	ATHENS	Athens - Ben Epps	6
AJR	CORNELIA	Habersham County	36
AMG	ALMA	Bacon County	3
ATL	ATLANTA	Hartsfield-Jackson Atlanta Intl.	12
AYS	WAYCROSS	Waycross-Ware County	101
AZE	HAZLEHURST	Hazlehurst	54
BGE	BAINBRIDGE	Decatur County Ind. Air Park	17
BHC	BAXLEY	Baxley Municipal	18
BIJ	BLAKELY	Early County	20

AIRPORT INDEX - continued

*Airports are listed alphabetically by **AIRPORT ID***

ID	CITY	AIRPORT	PAGE
BQK	BRUNSWICK	Brunswick - Golden Isles	21
BXG	WAYNESBORO	Burke County	102
CCO	ATLANTA	Newnan - Coweta County	13
CKF	CORDELE	Crisp County - Cordele	35
CNI	CANTON	Cherokee County	28
CSG	COLUMBUS	Columbus	34
CTJ	CARROLLTON	West Georgia Regional-O.V. Gray Field	29
CVC	ATLANTA	Covington Municipal	9
CWV	CLAXTON	Claxton - Evans County	32
CXU	CAMILLA	Camilla - Mitchell County	26
CZL	CALHOUN	Tom B. David Field	25
D73	MONROE	Cy Nunnally Memorial Airport	72
DBN	DUBLIN	W. H. “Bud” Barron	43
DNL	AUGUSTA	Daniel Field	16
DNN	DALTON	Dalton Municipal	39
DQH	DOUGLAS	Douglas Municipal	42
DZJ	BLAIRSVILLE	Blairsville	19
EBA	ELBERTON	Elbert County - Patz Field	45
EZM	EASTMAN	Heart of Georgia Regional	44
FFC	ATLANTA	Atlanta Regional Falcon Field	7
FTY	ATLANTA	Fulton County - Brown Field	11
FZG	FITZGERALD	Fitzgerald Municipal	47
GA2	WILLIAMSON	Alexander Memorial Airport	103
GVL	GAINESVILLE	Lee Gilmer Memorial	49
HMP	HAMPTON	Henry County Airport	52
HOE	HOMERVILLE	Homerville	56
HQU	THOMSON	Thomson - McDuffie Regional	93
IIY	WASHINGTON	Washington - Wilkes County	100
JCA	JEFFERSON	Jackson County	58
JES	JESUP	Jesup-Wayne County	60
JYL	SYLVANIA	Plantation Airpark	89
JZP	JASPER	Pickens County	57
LGC	LaGRANGE	LaGrange - Callaway	62
LHW	HINESVILLE	Wright AAF (Fort Stewart) MidCoast Regional	55
LZU	LAWRENCEVILLE	Gwinnett County - Briscoe Field	63
MAC	MACON	Macon Downtown	65
MCN	MACON	Middle Georgia Regional	66
MGR	MOULTRIE	Moultrie Municipal	74
MHP	METTER	Metter Municipal	69
MLJ	MILLEDEGEVILLE	Baldwin County	70
MQW	McRAE	Telfair - Wheeler	68
MUL	MOULTRIE	Spence Field	75

—x—

AIRPORT INDEX - continued

*Airports are listed alphabetically by **AIRPORT ID***

ID	CITY	AIRPORT	PAGE
OKZ	SANDERSVILLE	Kaolin Field	83
OPN	THOMASTON	Thomaston - Upson County	91
PDK	ATLANTA	DeKalb - Peachtree	10
PIM	PINE MOUNTAIN	Harris County	79
PUJ	ATLANTA	Paulding Northwest Atlanta Airport	14
PXE	PERRY	Perry - Houston County	78
RMG	ROME	Richard B. Russell Regional-J.H. Towers Field	82
RVJ	REIDSVILLE	Swinton Smith Field at Reidsville Municipal	81
RYY	ATLANTA	Cobb County Int'l - McCollum Field	8
SAV	SAVANNAH	Savannah - Hilton Head Int'l	84
SBO	SWAINSBORO	East Georgia Regional	88
SSI	ST SIMONS ISLAND	St Simons Island	87
SYV	SYLVESTER	Sylvester	90
TBR	STATESBORO	Statesboro - Bulloch County	86
TMA	TIFTON	Henry Tift Myers	94
TOC	TOCCOA	Toccoa - R.G.LeTourneau Field	95
TVI	THOMASVILLE	Thomasville Regional	92
VDI	VIDALIA	Vidalia Regional	97
VLD	VALDOSTA	Valdosta Regional	96
VPC	CARTERSVILLE	Cartersville	30
WDR	WINDER	Barrow County	104

Explore Georgia Regions

From the coast to the mountains and everything in between, Georgia's nine tourism regions offer well-known and off-the-beaten-path gems in cities both big and small. Begin your journey by exploring the regions by flying into one of Georgia's 105 airports. The Explore Georgia Region is listed in the Remarks section of each airport directory page. To find out more, visit www.exploregeorgia.org

Georgia®
On My Mind

Key to Aerodrome Forecast (TAF) and Aviation Routine Weather Report (METAR) (Front)

TAF KPIT 091730Z 0918/1024 15005KT 5SM HZ FEW020 WS010/31022KT
FM091930 30015G25KT 3SM SHRA OVC015
TEMPO 0920/0922 1/2SM +TSRA OVC008CB
FM100100 27008KT 5SM SHRA BKN020 OVC040
PROB30 1004/1007 1SM -RA BR
FM101015 18005KT 6SM -SHRA OVC020
BECMG 1013/1015 P6SM NSW SKC

NOTE: Users are cautioned to confirm ***DATE*** and ***TIME*** of the TAF. For example FM**10**0000 is 0000Z on the **10th**. Do not confuse with ***1000Z!***

METAR KPIT 091955Z COR 22015G25KT 3/4SM R28L/2600FT TSRA OVC010CB 18/16 A2992 RMK SLP045 T01820159

Forecast	Explanation	Report
TAF	Message type: TAF-routine or TAF AMD-amended forecast, METAR-hourly, SPECI-special or TESTM-non-commissioned ASOS report	METAR
KPIT	ICAO location indicator	KPIT
091730Z	Issuance time: ALL times in UTC "Z", 2-digit date, 4-digit time	091955Z
0918/1024	Valid period, either 24 hours or 30 hours. The first two digits of EACH four digit number indicate the date of the valid period, the final two digits indicate the time (valid from 18Z on the 9th to 24Z on the 10th).	
	In U.S. METAR: CORrected of; or AUTOmated ob for automated report with no human intervention; omitted when observer logs on.	COR
15005KT	Wind: 3 digit true-north direction , nearest 10 degrees (or VaRiaBle); next 2-3 digits for speed and unit, KT (KMH or MPS); as needed, Gust and maximum speed; 00000KT for calm; for METAR, if direction varies 60 degrees or more, Variability appended, e.g., 180V260	22015G25KT
5SM	Prevailing visibility; in U.S., Statute Miles & fractions; above 6 miles in TAF Plus6SM. (Or, 4-digit minimum visibility in meters and as required, lowest value with direction)	3/4SM
	Runway Visual Range: R; 2-digit runway designator Left, Center, or Right as needed; "/", Minus or Plus in U.S., 4-digit value, FeeT in U.S., (usually meters elsewhere); 4-digit value Variability 4-digit value (and tendency Down, Up or No change)	R28L/2600FT
HZ	Significant present, forecast and recent weather: see table (on back)	TSRA

FEW020	Cloud amount, height and type: SKy Clear 0/8, FEW >0/8-2/8, SCaTtered 3/8-4/8, BroKeN 5/8-7/8, OVerCast 8/8; 3-digit height in hundreds of ft; Towering CUmulus or CumulonimBus in **METAR**; in **TAF**, only CB. Vertical Visibility for obscured sky and height "VV004". More than 1 layer may be reported or forecast. In automated **METAR** reports only, CLeaR for "clear below 12,000 feet"	**OVC 010CB**
	Temperature: degrees Celsius; first 2 digits, temperature "/" last 2 digits, dew-point temperature; Minus for below zero, e.g., M06	**18/16**
	Altimeter setting: indicator and 4 digits; in U.S., A-inches and hundredths; (Q-hectoPascals, e.g., Q1013)	**A2992**
WS010/310 22KT	In U.S. **TAF**, non-convective low-level (≤ 2,000 ft) Wind Shear; 3-digit height (hundreds of ft); "/"; 3-digit wind direction and 2-3 digit wind speed above the indicated height, and unit, KT	

Key to Aerodrome Forecast (TAF) and Aviation Routine Weather Report (METAR) (Back)

	In **METAR**, ReMarK indicator & remarks. For example: Sea-Level Pressure in hectoPascals & tenths, as shown: 1004.5 hPa; Temp/dew-point in tenths _C, as shown: temp. 18.2_C, dew-point 15.9_C	**RMK SLP045 T01820159**
FM091930	FroM: changes are expected at: 2-digit date, 2-digit hour, and 2-digit minute beginning time: indicates significant change. Each FM starts on a new line, indented 5 spaces	
TEMPO 0920/0922	TEMPOrary: changes expected for <1 hour and in total, < half of the period between the 2-digit date and 2-digit hour beginning, and 2-digit date and 2-digit hour ending time	
PROB30 1004/1007	PROBability and 2-digit percent (30 or 40): probable condition in the period between the 2-digit date & 2-digit hour beginning time, and the 2-digit date and 2-digit hour ending time	
BECMG 1013/1015	BECoMinG: change expected in the period between the 2-digit date and 2-digit hour beginning time, and the 2-digit date and 2-digit hour ending time	

Table of Significant Present, Forecast and Recent Weather - Grouped in categories and used in the order listed below; or as needed in TAF, No Significant Weather.

Qualifiers

Intensity or Proximity

"-" = Light	**No sign** = Moderate	**"+"** = Heavy

"VC" = Vicinity, but not at aerodrome. In the US METAR, 5 to 10 SM from the point of observation. In the US TAF, 5 to 10 SM from the center of the runway complex. Elsewhere, within 8000m.

Descriptor

BC – Patches	**BL** – Blowing	**DR** – Drifting	**FZ** – Freezing
MI – Shallow	**PR** – Partial	**SH** – Showers	**TS** – Thunderstorm

Weather Phenomena			
Precipitation			
DZ – Drizzle	**GR** – Hail	**GS** – Small Hail/Snow Pellets	
IC – Ice Crystals	**PL** – Ice Pellets	**RA** – Rain	**SG** – Snow Grains
SN – Snow	**UP** – Unknown Precipitation in automated observations		
Obscuration			
BR – Mist (≥5/8SM)	**DU** – Widespread Dust	**FG** – Fog (<5/8SM)	**FU** – Smoke
HZ – Haze	**PY** – Spray	**SA** – Sand	**VA** – Volcanic Ash
Other			
DS – Dust Storm	**FC** – Funnel Cloud	**+FC** – Tornado or Waterspout	
PO – Well developed dust or sand whirls		**SQ** – Squall	**SS** – Sandstorm

- Explanations in parentheses "()" indicate different worldwide practices.
- Ceiling is not specified; defined as the lowest broken or overcast layer, or the vertical visibility.
- NWS TAFs exclude BECMG groups and temperature forecasts, NWS TAFS do not use PROB in the first 9 hours of a TAF; NWS METARs exclude trend forecasts. US Military TAFs include Turbulence and Icing groups.

Source: Federal Aviation Administration, National Oceanic and Atmospheric Administration (http://www.weather.gov/)

AUTOMATED WEATHER REPORTING IN GEORGIA

Automated Weather Observing Systems (AWOS) and Automated Surface Observing Systems (ASOS) measure, collect, and disseminate weather data via a network of sensors and provide users with current surface weather condition reports. These are reported through VHF frequencies via NAVAIDS and telephone, and certain airports choose to link reports to the National Weather Service for dissemination to the internet and third-parties.

The capabilities, locations, and contact information of weather reporting stations are shown below and on the following pages.

Weather Reporting Station Capabilities

	AWOS-A	AWOS-1	AWOS-2	AWOS-3	ASOS
Altimeter Setting	•	•	•	•	•
Wind Direction and Velocity		•	•	•	•
Temperature and Dew Point		•	•	•	•
Density Altitude		•	•	•	•
Visibility			•	•	•
Cloud Layer Data				•	•
Precipitation Data					•

Locations of Weather Reporting Stations in Georgia

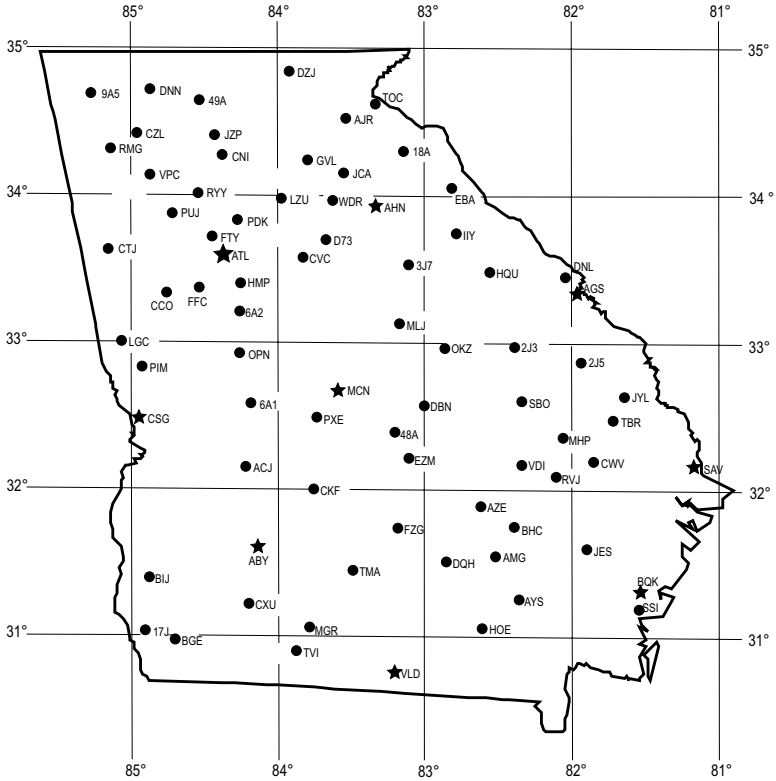

AUTOMATED WEATHER SYSTEMS—Index

*Airports are listed alphabetically by associated **CITY***

CITY	ID	TYPE	FREQ.	PHONE	PAGE
Albany	ABY	ASOS	133.05	(229) 434-7494	2
Alma	AMG	ASOS	118.325	(912) 632-8738	3
Americus	ACJ	AWOS-3	128.375	(229) 928-0934	4
Athens	AHN	ASOS	132.875	(706) 613-7373	6
Atlanta	FFC	ASOS	118.525	(770) 487-1610	7
Atlanta	RYY	AWOS-3	128.125	(770) 425-3406	8
Atlanta	CVC	AWOS-3	118.725	(770) 385-7057	9
Atlanta	PDK	ASOS	128.4	(770) 457-1691	10
Atlanta	FTY	ASOS	120.175	(404) 696-5660	11
Atlanta	ATL	ASOS	119.65	(404) 762-1121	12
Atlanta	CCO	AWOS-3	118.975	(770) 254-1617	13
Atlanta	PUJ	AWOS-3	126.225	(770) 445-3870	14
Augusta	AGS	ASOS	132.75	(706) 790-0631	15
Augusta	DNL	ASOS	135.275	(706) 481-8629	16
Bainbridge	BGE	AWOS-3	121.125	(229) 248-2104	17
Baxley	BHC	AWOS-3	118.2	(912) 705-5865	18
Blairsville	DZJ	AWOS-3	119.325	(706) 745-9271	19
Blakely	BIJ	AWOS-3	118.475	(229) 723-5511	20
Brunswick	BQK	AWOS-3	124.175	(912) 261-0531	21
Butler	6A1	AWOS-3	119.525	(478)862-2966	23
Calhoun	CZL	AWOS-3	119.975	(706) 602-5906	25
Camilla	CXU	AWOS-3	118.675	(229) 336-0744	26
Canon	18A	AWOS-3	118.625	(706) 245-1097	27
Canton	CNI	AWOS-3	119.825	(770) 704-6235	28
Carrollton	CTJ	AWOS-3	118.175	(770) 214-9667	29
Cartersville	VPC	ASOS	120.525	(770) 606-0375	30
Claxton	CWV	AWOS-3	120.075	(912) 739-3768	32
Cochran	48A	AWOS-3	120.975	(478) 271-5897	33
Columbus	CSG	ASOS	127.75	(706) 576-4715	34
Cordele	CKF	AWOS-3	119.325	(229) 276-2669	35
Cornelia	AJR	AWOS-3	119.175	(706) 778-3675	36
Dalton	DNN	AWOS-3	127.65	(706) 278-7010	39
Donalsonville	17J	AWOS-3	119.675	(229) 524-0001	41
Douglas	DQH	AWOS-3	119.075	(912) 383-7258	42
Dublin	DBN	AWOS-3	118.425	(478) 277-9051	43
Eastman	EZM	AWOS-3	119.425	(478) 374-9979	44
Elberton	EBA	AWOS-3	118.15	(706) 283-8133	45
Ellijay	49A	AWOS-3	118.075	(706) 276-4513	46
Fitzgerald	FZG	AWOS-3	118.625	(229) 426-5072	47
Gainesville	GVL	ASOS	126.475	(770) 532-4687	49
Greensboro	3J7	AWOS-3	124.525	(706) 453-0017	50
Griffin	6A2	AWOS-3	119.75	(770) 227-3934	51
Hampton	HMP	AWOS-3	124.825	(770) 707-1719	52
Hazlehurst	AZE	AWOS-3	119.125	(912) 375-0650	54
Homerville	HOE	AWOS-3	118.725	(912) 487-1253	56
Jasper	JZP	AWOS-3	118.55	(706) 253-9008	57
Jefferson	JCA	AWOS-3	118.125	(706) 367-1607	58
Jesup	JES	AWOS-3	118.125	(912) 427-0855	60
LaFayette	9A5	AWOS-3	119.775	(706) 639-1976	61
LaGrange	LGC	AWOS-3	126.325	(706) 845-0677	62
Lawrenceville	LZU	AWOS-3	132.275	(770) 339-7753	63
Louisville	2J3	AWOS-3	119.35	(478) 625-8303	64
Macon	MCN	ASOS	120.775	(478) 784-8825	65
Metter	MHP	AWOS-3	120.3	(912) 685-2729	69

AUTOMATED WEATHER SYSTEMS—Index continued

CITY	ID	TYPE	FREQ.	PHONE	PAGE
Milledgeville	MLJ	AWOS-3	120.925	(478) 445-7718	70
Millen	2J5	AWOS-3	120.2	(478) 982-4562	71
Monroe	D73	AWOS-3	120.825	(678) 635-3668	72
Moultrie	MGR	AWOS-3	118.925	(229) 890-5320	74
Perry	PXE	AWOS-3	123.825	(478) 987-8768	78
Pine Mountain	PIM	AWOS-3	120.275	(706) 663-2081	79
Reidsville	RVJ	AWOS-3	128.325	(912) 557-0011	81
Rome	RMG	ASOS	119.925	(706) 235-3467	82
Sandersville	OKZ	AWOS-3	120.575	(478) 240-9432	83
Savannah	SAV	ASOS	123.75	(912) 966-0364	84
Statesboro	TBR	AWOS-3	119.025	(912) 764-9321	86
St Simons Island	SSI	ASOS	120.025	(912) 638-7042	87
Swainsboro	SBO	AWOS-3	133.375	(478) 237-8437	88
Sylvania	JYL	AWOS-3	118.875	(912) 857-9000	89
Thomaston	OPN	AWOS-3	133.975	(706) 646-4123	91
Thomasville	TVI	AWOS-3	119.175	(229) 225-4336	92
Thomson	HQU	AWOS-3	120.625	(706) 597-9801	93
Tifton	TMA	AWOS-3	118.525	(229) 386-8937	94
Toccoa	TOC	AWOS-3	119.625	(706) 297-7473	95
Valdosta	VLD	ASOS	126.225	(229) 245-8746	96
Vidalia	VDI	AWOS-3	119.925	(912) 538-0219	97
Washington	IIY	AWOS-3	118.375	(706) 678-3647	100
Waycross	AYS	AWOS-3	118.575	(912) 287-4466	101
Winder	WDR	AWOS-3	118.575	(770) 868-0642	104

AUTOMATED FLIGHT SERVICE STATION

(800) WX-BRIEF • (800) 992-7433

NATIONAL CLEARANCE DELIVERY

(888) 766-8267

REMOTE COMMUNICATIONS OUTLETS (RCOs) WITH MACON AFSS

Albany	122.6		
Alma	123.6	122.1R	115.1T
Athens	122.1R	109.6T	
Atlanta-PDK	122.1R	116.6T	
Atlanta-FTY	122.6	122.2	
Atlanta-ATL	122.2	122.1R	116.9T
Augusta-DNL	122.3		
Brunswick-BQK	122.1R	109.8T	122.2
Brunswick-SSI	122.1R	122.2	109.8T
Columbus	122.1R	122.65	117.1T
Dublin	122.1R	122.6	113.1T
Gainesville	122.55		
LaGrange	122.1R	115.6T	
Macon-MCN	122.1R	122.4	
Rome	122.3		
Savannah	122.1R	116.0T	123.65
Statesboro	122.6		
Thomasville	122.55		
Tifton	122.35		
Valdosta	122.1R	114.8T	122.2
Waycross	122.1R	110.2T	

(R) - Receiver (T) - Transmitter

GROUND COMMUNICATIONS OUTLETS (GCOs) WITH MACON AFSS

GCOs are remotely controlled ground-to-ground communications facilities utilizing a VHF radio and a telephone line. Pilots at nontowered airports may use a GCO to contact FSS and Clearance Delivery to obtain an updated weather briefing prior to takeoff, an instrument clearance, or to close a VFR or IFR flight plan. Pilots should key their radio microphone four times at one second intervals for clearance delivery and six times at one second intervals for Macon AFSS. This will initiate a telephone call to the facility chosen. Once a controller answers the telephone, proceed with a push-to-talk and release-to-listen conversation. Inform the controller you are talking from a GCO. GCOs are used only on the ground.

CITY	PREQ.	AIRPORT
Atlanta	121.725	Newnan - Coweta County
Bainbridge	135.075	Decatur Co. Ind. Air Park
Blakely	121.725	Early County
Cartersville	121.725	Cartersville
Cordele	121.725	Crisp County - Cordele
Douglas	121.725	Douglas Municipal
Gainesville	121.725	Lee Gilmer Memorial
Greensboro	121.725	Greene County Regional
Nashville	121.725	Berrien County
Pine Mountain	121.725	Harris County
Rome	121.725	Richard B. Russell Regional -J.H. Towers Field
Vidalia	121.725	Vidalia Regional
Waycross	121.725	Waycross - Ware County
Winder	121.725	Barrow County

Light Gun Signals

Color and Type of Signal	Movement of Vehicles, Equipment and Personnel	Aircraft on the Ground	Aircraft in Flight
Steady Green	Cleared to Cross, Proceed or Go	Cleared for Take off	Cleared to Land
Flashing Green	Not Applicable	Cleared for Taxi	Return for Landing, to be Followed by Steady Green at the Proper Time
Steady Red	STOP	STOP	Give Way to Other Aircraft and Continue Circling
Flashing Red	Clear the Taxiway/Runway	Taxi Clear of the Runway in Use	Airport Unsafe- Do not Land
Flashing White	Return to Starting Point on Airport	Return to Starting Point on Airport	N/A
Alternating Red and Green	Exercise Extreme Caution	Exercise Extreme Caution	Exercise Extreme Caution

BASIC VFR WEATHER MINIMUMS

	Flight Visibility	
A	IFR Flight Only	
B	3 statute miles	Clear of clouds
C	3 statute miles	500 feet below 1,000 feet above 2,000 feet horizontal
D	3 statute miles	500 feet below 1,000 feet above 2,000 feet horizontal
E Below 10,000 feet MSL	3 statute miles	1,000 feet below 1,000 feet above 2,000 feet horizontal
At or above 10,000 feet MSL	5 statute miles	1,000 feet below 1,000 feet above 1 statute mile horizontal
G At or below 1,200 feet AGL (regardless of MSL altitude)		
Day	1 statute mile	Clear of clouds
Night	3 statute miles	500 feet below 1,000 feet above 2,000 feet horizontal
Above 1,200 feet AGL but less than 10,000 feet MSL.		
Day	1 statute mile	500 feet below 1,000 feet above 2,000 feet horizontal
Night	3 statute miles	500 feet below 1,000 feet above 2,000 feet horizontal
Above 1,200 feet AGL and at or above 10,000 feet MSL – Day and Night	5 statute miles	1,000 feet below 1,000 feet above 1 statute mile horizontal

USE OF TRANSPONDER

Federal Aviation Regulations (FAR) Part 91 requires the transponder, if available, including Mode C altitude encoding, to be on while in all controlled airspace. A transponder with Mode C altitude encoding, is mandatory equipment in the following:

1. At or above 10,000’ MSL over the 48 contiguous states or District of Columbia, excluding that airspace below 2,500’ AGL.

2. Within 30 miles of a Class B airspace primary airport, below 10,000’ MSL. Balloons, gliders and aircraft not equipped with an engine-driven electrical system are excepted when operating outside of Class B airspace.

3. Operations within and above all Class C airspace up to 10,000’ MSL.

COORDINATED UNIVERSAL TIME

ATC uses Coordinated Universal Time (UTC) for all operations. UTC, or Zulu time, is based on 24-hour clock, to eliminate confusion across time zones.

To convert from Eastern time to UTC:
Eastern Standard Time + 5 hours = UTC
Eastern Daylight Time + 4 hours = UTC

CRUISING ALTITUDES

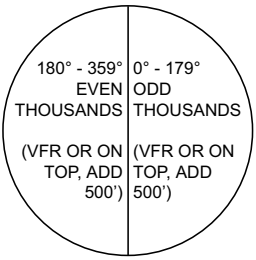

VFR Cruising Altitudes and Flight Levels		
If your magnetic course (ground track) is:	And you are more than 3,000 feet above the surface but below 18,000 feet MSL, fly:	And you are above 18,000 feet MSL to FL 290, fly:
0˚ to 179˚	Odd thousands MSL, plus 500 feet (3,500; 5,500; 7,500, etc.)	Odd Flight Levels plus 500 feet (FL 195; FL 215; FL 235, etc.)
180˚ to 359˚	Even thousands MSL, plus 500 feet (4,500; 6,500; 8,500, etc.)	Even Flight Levels plus 500 feet (FL 185; FL 205; FL 225, etc.)
Source: U.S. Department of Transportation Federal Aviation Administration Aeronautical Information Manual		

GEORGIA AIRPORT DIRECTORY

LEGEND

Topographic Features



Stream
River
Lake, Pond
Swamp, Marsh
Drainage Ditch
Trees, Brush
Elevation Change:
(Arrows indicate direction of lower elevation.)

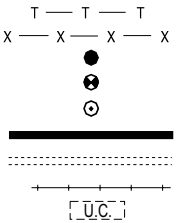

Powerline
Fence
Water Tank
Observation Tower
Broadcast/ Radar Tower
Paved Roads
Unpaved Roads
Railroads
Under Construction

Airport Features

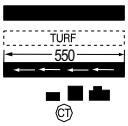

Paved Runway
Turf Runway
Displaced Threshold
Buildings
Control Tower

Wind Sock
Wind Tee
Tetrahedron
Segmented Circle
VHF Omni Directional Radio Range
Non-Directional Beacon

Lighted
Lighted
Lighted

Lighting Information

SYMBOL	FEATURE
	Obstruction Lights
	Rotating Beacons
	Runway Lights
	Threshold Lights
REIL	REIL - Runway End Identifier Lights
VASI	VASI - Visual Approach Slope Indicator System
PAPI	PAPI - Precision Approach Path Indicator

Approach Lighting Systems

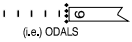

ODALS	Omni Directional
MALS	Medium Intensity
MALSF	Medium Intensity with sequenced flashing lights
MALSR	Medium Intensity with runway indicator lights
SALS	Short Approach
SALSF	Short Approach with sequenced flashing lights
SSALS	Simplified Short Approach
SSALF	Simplified Short Approach with sequenced flashing lights.
SSALR	Simplified Short Approach with runway Indicator lights.
ALSF1	High Intensity with sequenced flashing lights, cat. 1
ALSF2	High Intensity with sequenced flashing lights, cat. 2

For radio controlled lights, key the designated frequency 3, 5, or 7 times.
NOTE: ALL TIMES SHOWN ARE LOCAL

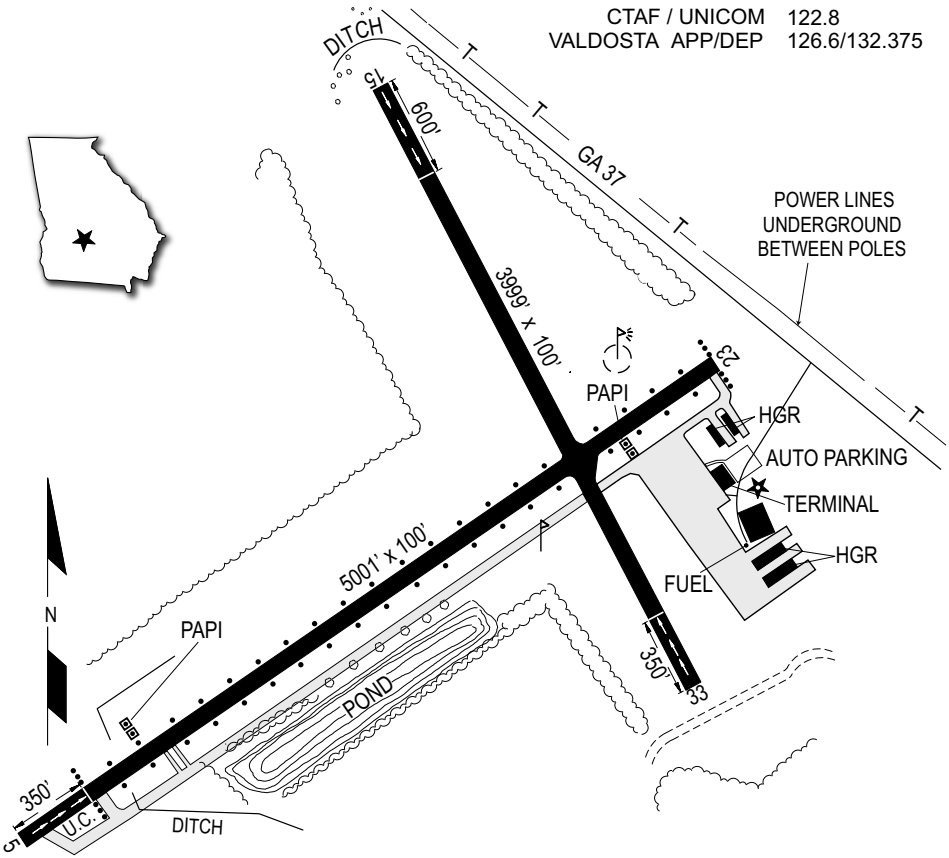

NOT TO SCALE

LAT: 31° 08' 13.64" N	**LONG:** 83° 27' 13.76" W	**ELEVATION:** 236'

LIGHTING:
- **RWY**: 5/23 - CTAF, MIRL CTAF
- **PAPI**: Rwy 5/23 - CTAF.
- **BEACON**: Yes
- **OTHER**:

FUEL: 100LL Self Service 24 HRS, Jet A, Av Gas
RESTROOM: Yes
PHONE: FBO: (229) 896-4223, BOC: (229) 896-2266
ATTENDED: Mon. - Sat. 0800-1700
REMARKS: Explore Georgia Region: Plantation Trace Rwy 5 extension to 5,501 is under construction in 2020

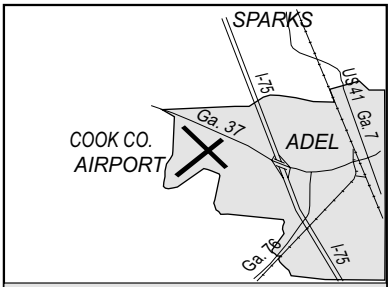

RNAV: 108.8	**MGR** 082 / 18.4
114.8	**OTK** 339 / 23

ADEL

Cook County **15J**

ALBANY Southwest Georgia Regional ABY

TWR / CTAF	120.25
UNICOM	122.95
GND	121.9
JAX CTR	125.75
RCO	122.6
ILS RWY 4	108.5
VORTAC (PZD)	116.1
ASOS/ATIS	133.05

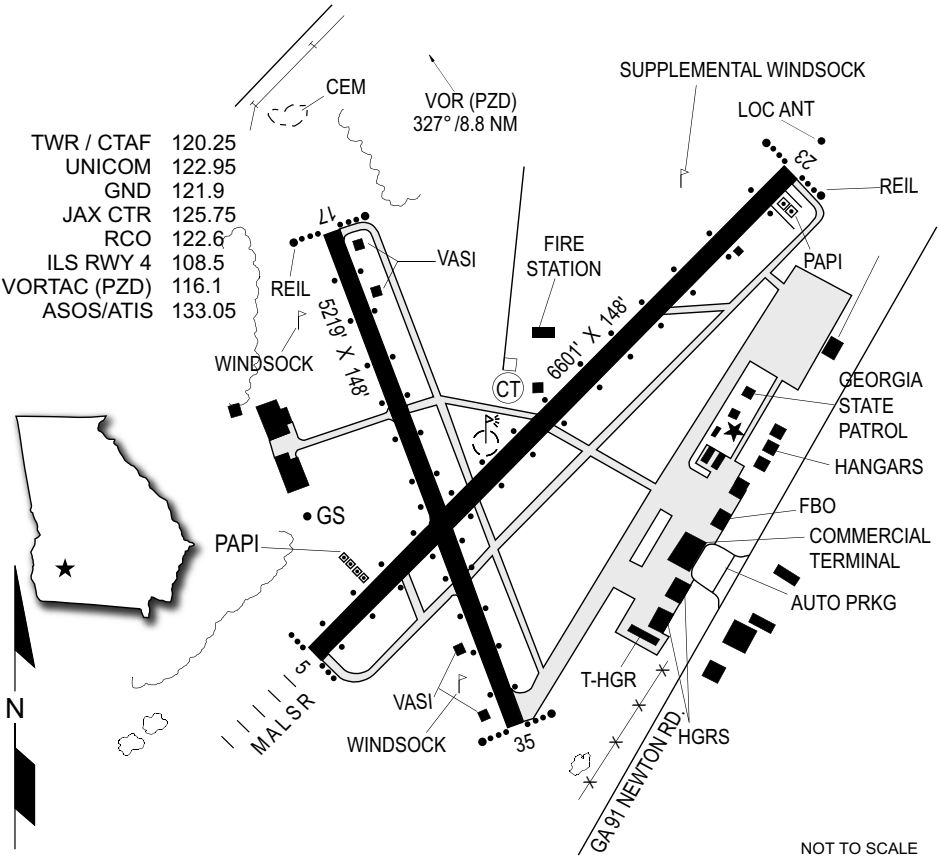

LAT: 31° 32' 07.90" N	LONG: 84° 11' 40.10" W	ELEVATION: 196'

LIGHTING:
- **RWY**: Rwy. 5/23, 17/35, CTAF when tower closed.
- **VASI/PAPI**: Rwy. 17, 23 & 35 - 24 Hours.
- **BEACON**: Yes
- **OTHER**: MALSR - Rwy. 5 contact Tower. When Tower closed - CTAF.

FUEL: 100LL, Jet A
RESTROOM: Yes
PHONE: FBO: (229) 434-8787; Mgr: (229) 430-5175
ATTENDED: Mon. - Sun. 0500 - 2200
REMARKS: Rt. Traffic Rwy. 5 & 17.
Tower closed 2000-0800 daily.
WX Information (229) 434-7494 ASOS
Explore Georgia Region: Plantation Trace
WEB: www.albanyga.gov

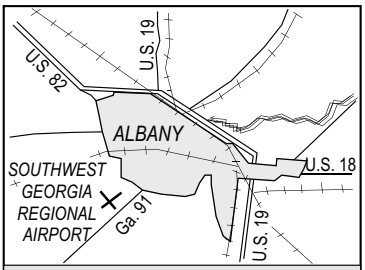

RNAV:	108.8	**MGR**	326 / 33.7
	116.1	**PZD**	147 / 8.8

CTAF / UNICOM	122.7
JAX CTR	125.575
RCO	123.6 122.1R, & 115.1T
VORTAC (AMG)	115.1
ASOS	118.325

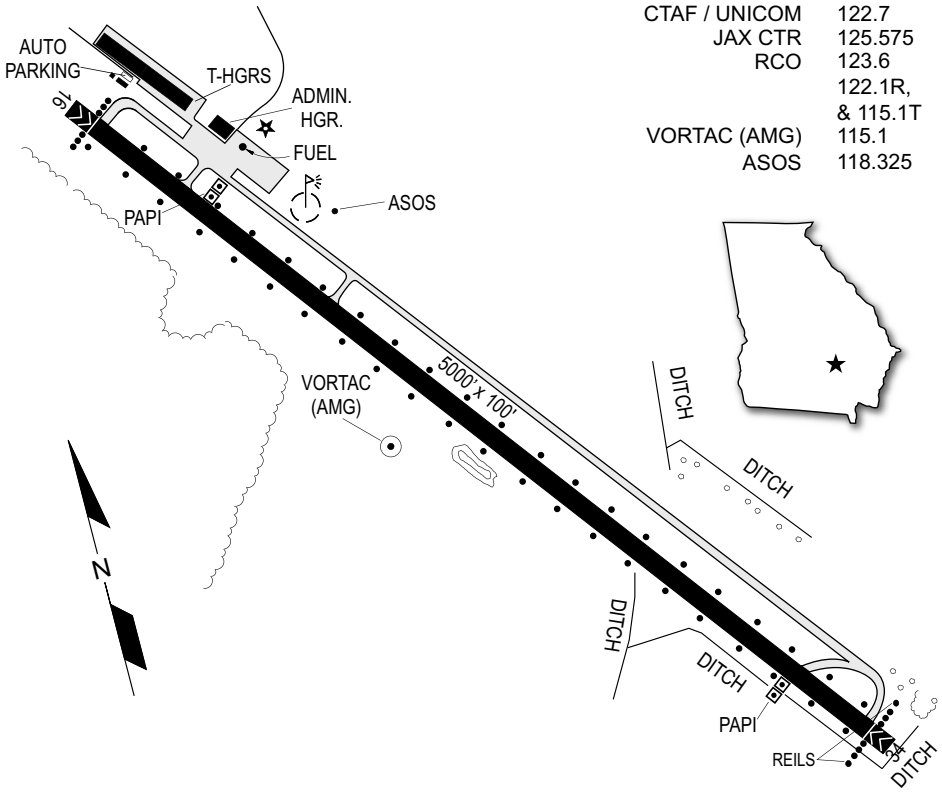

NOT TO SCALE

LAT: 31° 32' 09.80" N	**LONG:** 82° 30' 23.60" W	**ELEVATION:** 200'

LIGHTING:

RWY	Dusk to 2200. After 2200 - CTAF
PAPI	Rwy. 15 & 33 with Rwy. lights
BEACON	Yes
OTHER	No
FUEL	100LL Jet A, 24 HR Self Service
RESTROOM:	Yes
PHONE	FBO: (912) 632-7915 (912) 218-1040
ATTENDED	Unattended
REMARKS	For fuel after hours call (912) 632-4794 WX information: (912) 632-8738 ASOS Explore Georgia Region: Magnolia Midlands

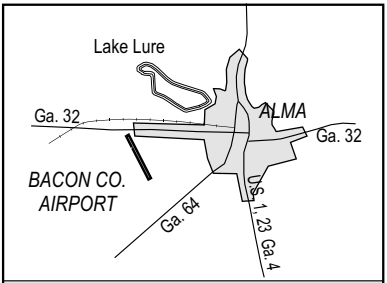

RNAV:	115.1	**AMG**	On Airport
	110.2	**AYS**	010 / 16

ALMA

Bacon County **AMG**

AMERICUS Jimmy Carter Regional ACJ

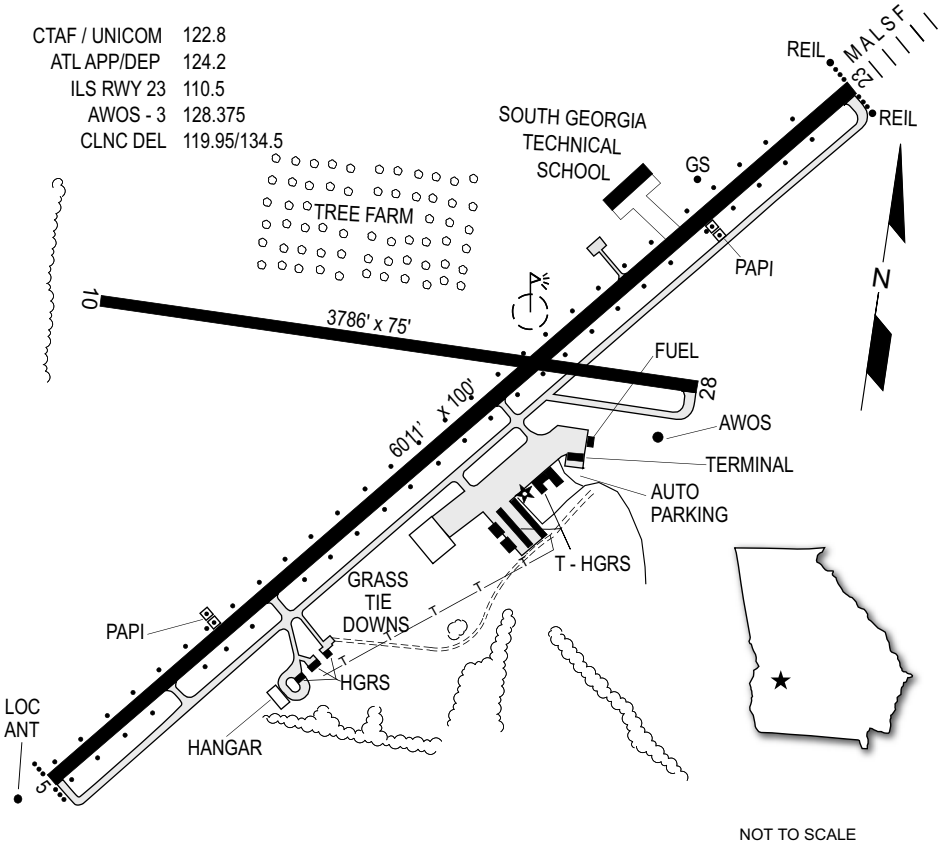

LAT: 32° 06' 38.90" N	LONG: 84° 11' 19.90" W	ELEVATION: 468'

LIGHTING

RWY: Rwy. 5/23, - CTAF
PAPI: Rwys. 5 & 23 - CTAF
BEACON: Yes
OTHER: MALSF Rwy. 23 - CTAF

FUEL: 100LL, Jet A
RESTROOM: Yes
PHONE: FBO: (229) 924-2813 Mgr: (229) 924-3134
ATTENDED: Mon. - Sun. 0800-1800 (Nov.-Mar.)
Mon. - Sun. 0800-1900 (Apr.-Oct.)
REMARKS: For fuel after hours call (229) 942-6705, (229) 331-1631, (229) 942-6186.
WX information: (229) 928-0934 AWOS
Explore Georgia Region: Presidential Pathways

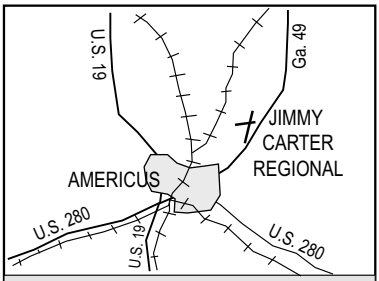

RNAV: 116.5 **VNA** 260 / 35.7
116.1 **PZD** 013 / 27.8

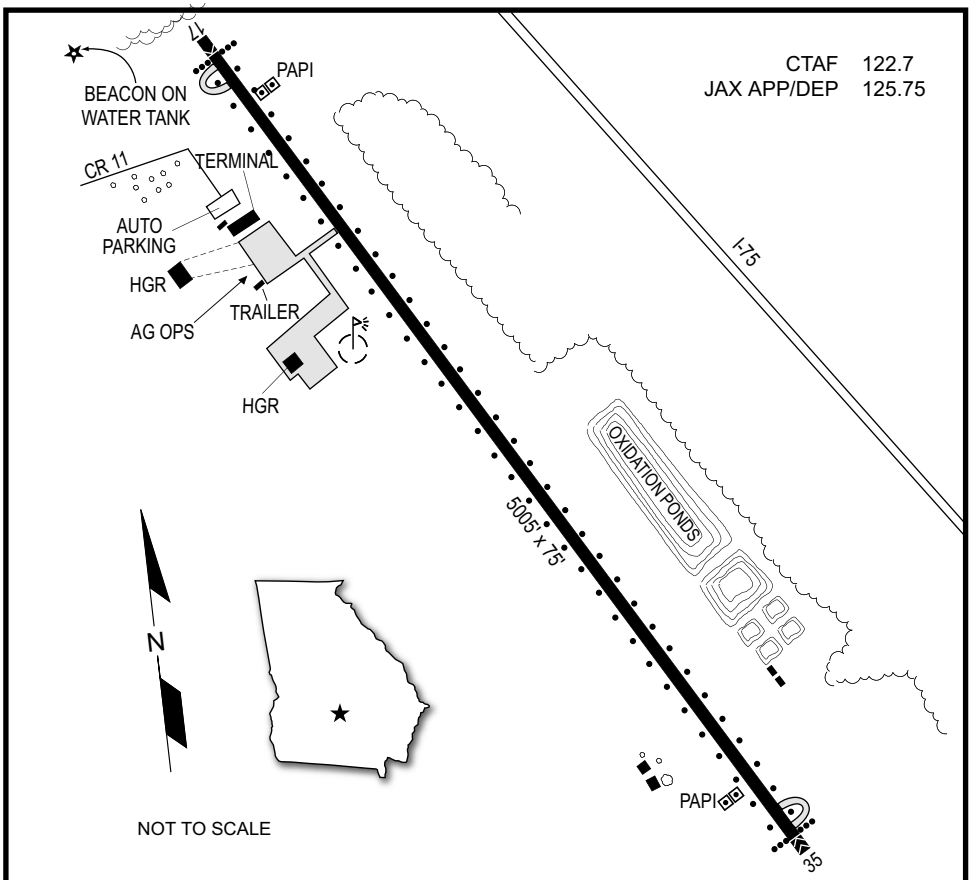

LAT: 31° 41' 08.60" N	LONG: 83° 37' 55.90" W	ELEVATION: 389'

LIGHTING:
- **RWY**: MIRL - CTAF
- **PAPI**: RWY 17, 35 - CTAF
- **BEACON**: Yes
- **OTHER**: No

FUEL: None
RESTROOM: Yes
PHONE: Owner/Mgr. (229) 567-3563
ATTENDED: Unattended
REMARKS: Explore Georgia Region: Plantation Trace

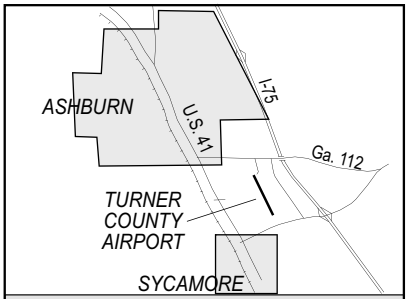

RNAV: 116.5 **VNA** 191 / 32.4
108.8 **MGR** 013 / 37.2

ASHBURN

Turner County **75J**

ATHENS

Athens / Ben Epps AHN

TWR / CTAF	126.3
UNICOM	122.95
GND	121.8
ATL APP/DEP	127.5/132.475
RCO	122.1R
	109.6T
ILS RWY 27	110.95
VORTAC (AHN)	109.6
ASOS	132.875

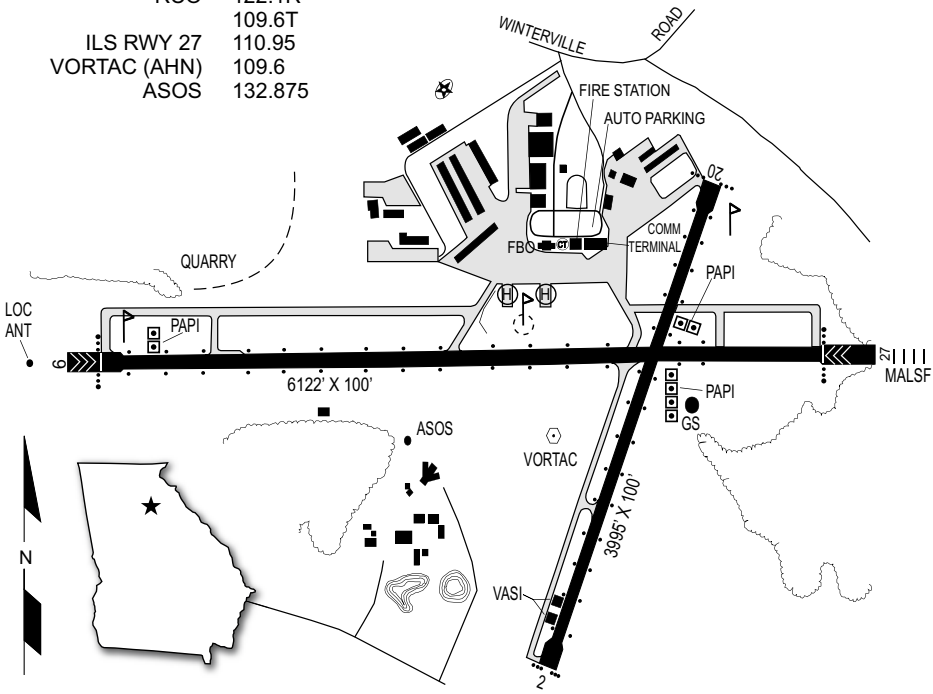

NOT TO SCALE

LAT: 33° 56' 55.10" N	LONG: 83° 19' 33.30" W	ELEVATION: 813'

LIGHTING:

RWY:	Rwy. 9/27: Dusk - Dawn. Increase intensity: CTAF
	Rwy. 2/20: Upon request 2000 - 2200
VASI/PAPI	Rwy. 2, 24 Hours; Rwy 9, 27 & 20 - CTAF
BEACON:	Yes
FUEL:	100LL, Jet A
RESTROOM:	Yes
PHONE:	FBO (706) 613-3420
	Mgr. (706) 613-3420
ATTENDED:	Mon. - Sun. 0600 - 2100
REMARKS:	Tower closed 2000 - 0800
	WX information: (706) 613-7373 ASOS
	Explore Georgia Region: Historic Heartland
WEB:	athensairport.net

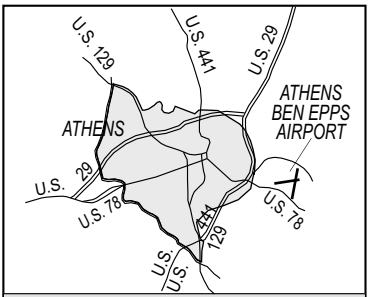

RNAV: 109.6 **AHN** On Airport

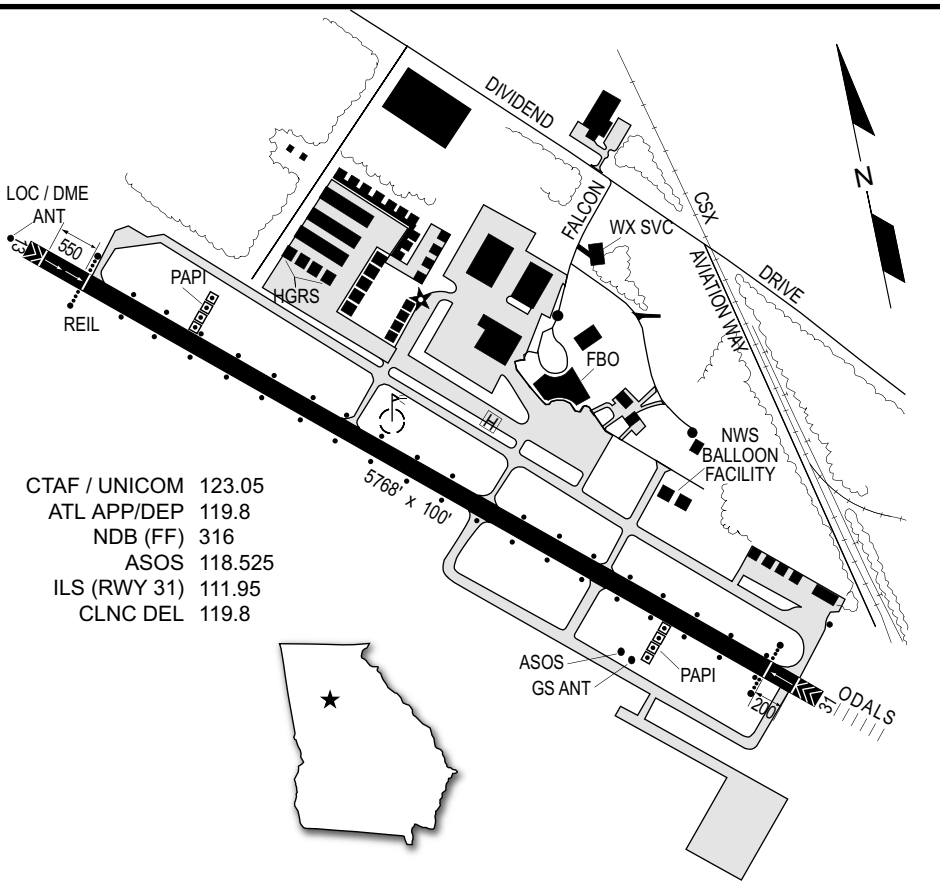

CTAF / UNICOM	123.05
ATL APP/DEP	119.8
NDB (FF)	316
ASOS	118.525
ILS (RWY 31)	111.95
CLNC DEL	119.8

LAT: 33° 21' 27.80" N	**LONG:** 84° 34' 21.10" W	**ELEVATION:** 808'

LIGHTING:
- **RWY**: MIRL-CTAF
- **VASI**: PAPI's Rwy's 13 & 31 CTAF
- **BEACON**: Yes
- **OTHER**: ODALS Rwy 31 - CTAF; REIL's Rwy 13-CTAF

FUEL: 100LL, Jet A
RESTROOM: Yes
PHONE: FBO: (770) 487-2225 Mgr. (770) 487-2225
ATTENDED: Mon. - Sun. 0700 - 2000
REMARKS: Rt. traffic Rwy 13. Caution deer in vicinity of Rwy.
WX information: (770) 487-1610 ASOS
Explore Georgia Region: Atlanta Metro
WEB: atlantaregionalairport.com

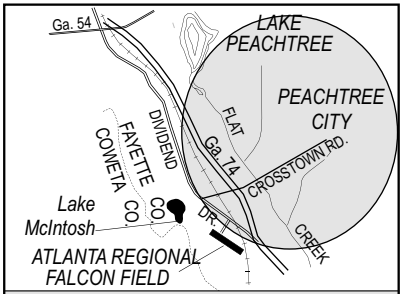

RNAV:	116.9	**ATL**	203 / 17.7
	115.6	**LGC**	059 / 36.7

ATLANTA Cobb County Int'l Airport - McCollum Field RYY

TWR / CTAF	125.9
UNICOM	122.7
GND	119.0
AWOS-3/ATIS	128.125
ATL APP/DEP	121.0
ILS RWY 27	111.9

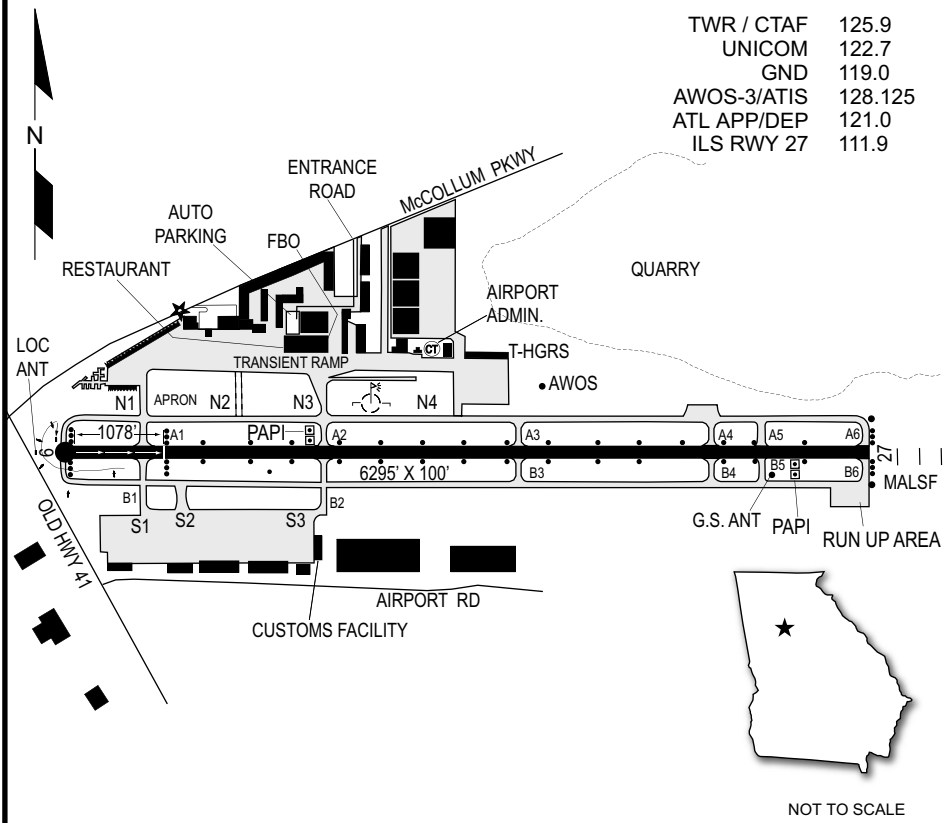

NOT TO SCALE

LAT: 34° 00' 47.40" N	LONG: 84° 35'49.30" W	ELEVATION: 1040'

LIGHTING:
- **RWY**: CTAF after 2300
- **PAPI**: 24 HRS
- **BEACON**: Yes
- **OTHER**: REIL Rwy 27 - CTAF

FUEL: 100LL, Jet A
RESTROOM: Yes
PHONE: FBO: (770) 422-4300
Mgr: (770) 528-1615
ATTENDED: Mon. - Sun. 0700-2300
REMARKS: Noise sensitive airport.
Right Traffic Rwy 9
WX information: (770) 425-3406
AWOS when Tower is closed.
Explore Georgia Region: Atlanta Metro
WEB: cobbcountyairport.org

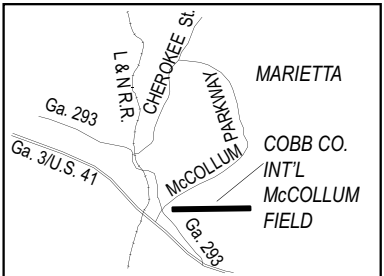

RNAV:	116.9	**ATL**	341 / 24.5
	115.4	**RMG**	108 / 27.5

CTAF / UNICOM	123.0
ATL APP/DEP	128.575
NDB (VOF)	370
AWOS - 3	118.725
CLNC DEL	119.875

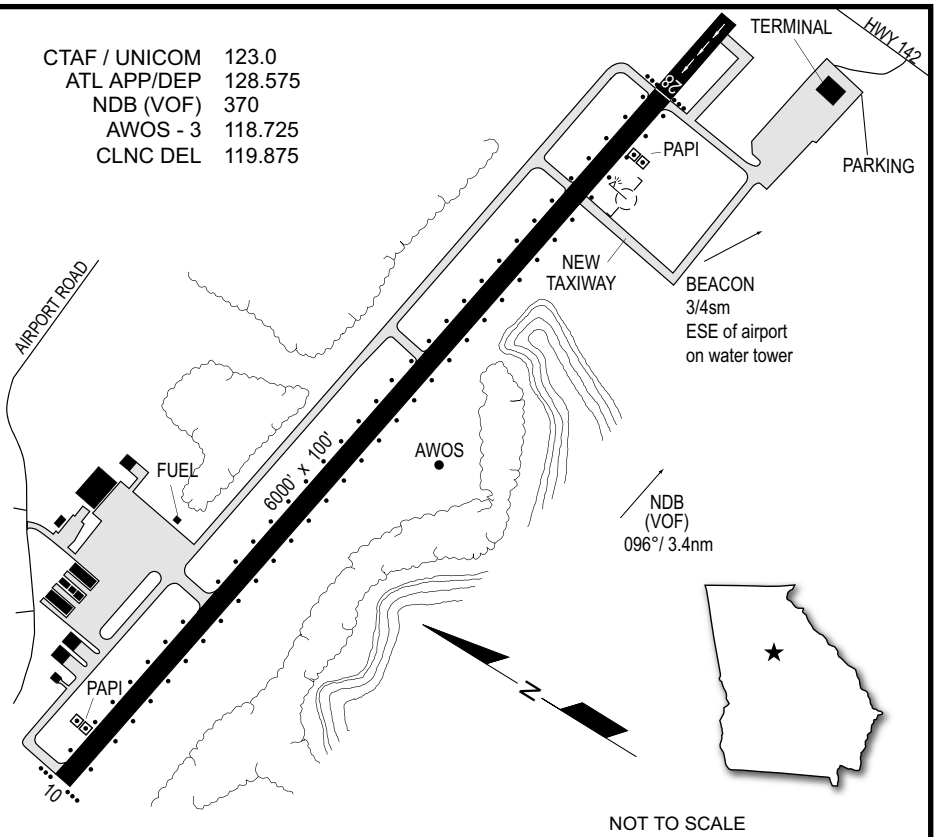

LAT: 33° 37' 56.31" N	LONG: 83° 50' 50.81" W	ELEVATION: 809'

LIGHTING:
- **RWY**: MIRL - CTAF
- **VASI**: PAPI's Rwy. 10 & 28, 24 Hours.
- **BEACON**: Yes
- **OTHER**: No

FUEL: 100LL, Jet A
RESTROOM: Yes
PHONE: FBO: (770) 787-0098; Mgr: (770) 385-2000
ATTENDED: Mon. - Fri. 0800 - 1800; Sat. - Sun. 0900 - 1700
REMARKS: Rwy 28 - Rt. traffic
WX Information (770) 385-7057 AWOS
Explore Georgia Region: Historic Heartland
Rwy 28 extension to 6000' is under construction in 2018
WEB: covingtonmunicipalairport.com

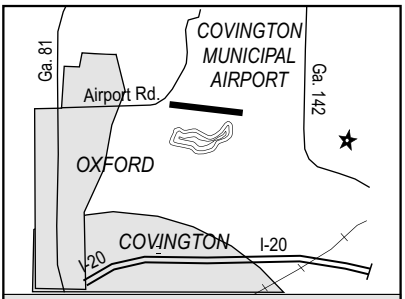

RNAV:	116.6	**PDK**	125 / 26.8
	116.9	**ATL**	089 / 29.3

ATLANTA — DeKalb - Peachtree PDK

TWR / CTAF	120.9
UNICOM	122.95
GND	121.6
ASOS/ATIS	128.4
ATL APP/DEP	126.975
CLNC DEL	125.2
ILS RWY 21L	111.1
VOR / DME (PDK)	116.6
RCO	122.1R 116.6T

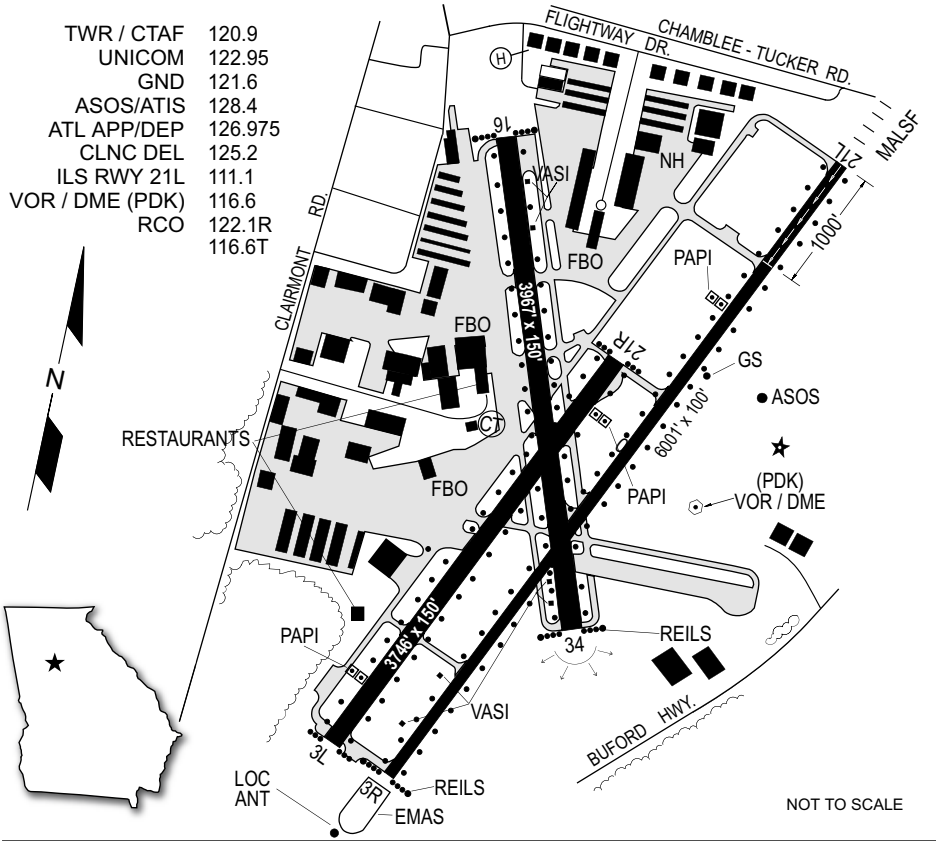

LAT: 33° 52' 32.20" N	LONG: 84° 18' 07.10" W	ELEVATION: 998'

LIGHTING:
RWY: Dusk - Dawn
VASI/PAPI: VASI/PAPI All Rwys. 24 hours
BEACON: Yes
OTHER: MALSF Rwy. 21L - When tower closed - 120.0.
REIL's operate with runway lights.
FUEL: 100LL, Jet A, Jet A1
RESTROOM: Yes
PHONE: FBO: Epps (770) 458-9851, Atlantic 454-5000
Signature 452-0010, Airport Mgr. (770) 936-5440
ATTENDED: 24 hours
REMARKS: Tower closed 2300 - 0630 Mon.-Fri.
2300-0700 Sat. & Sun., Right traffic - Rwys 3R & 21R.
Noise Abatement all Quadrants
Wx information (770) 457-1691 ASOS
EMAS prior to Rwy 3R; Explore Georgia Region: Atlanta Metro
WEB: pdkairport.org

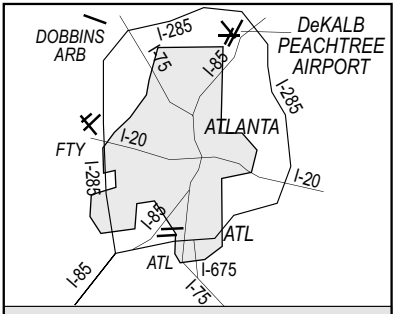

RNAV: 116.6 **PDK** on Airport
116.9 **ATL** 024 / 16.2

TWR / CTAF	118.45
UNICOM	122.95
CLNC DEL/GND	121.7
ASOS/ATIS	120.175
ATL APP/DEP	121.0
ILS RWY 08	109.1
RCO	122.6/122.2

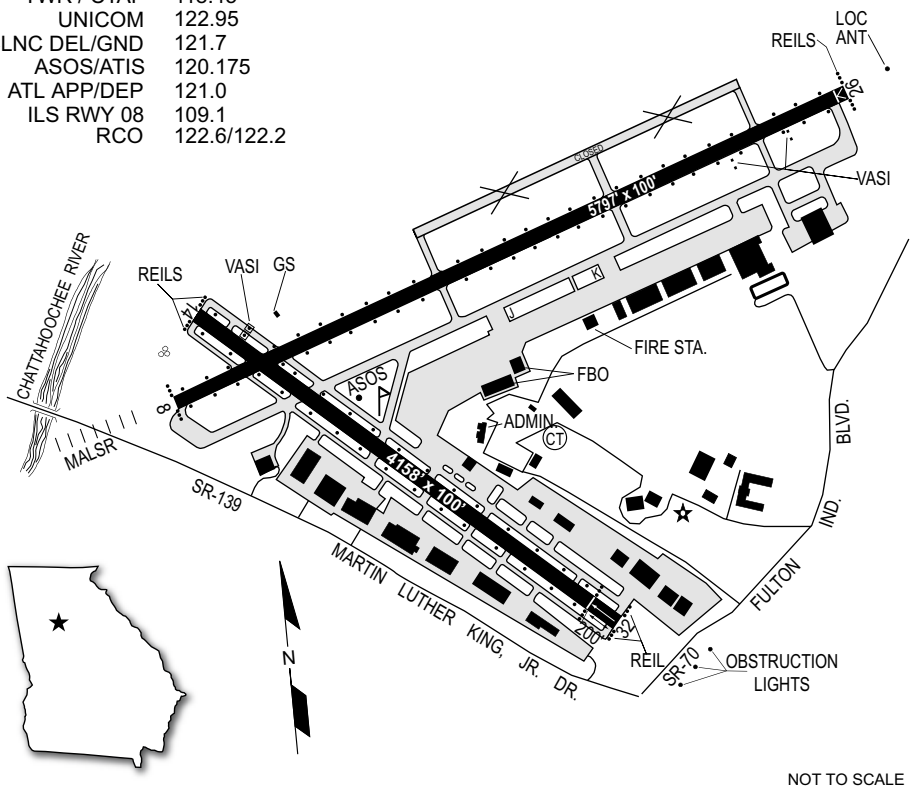

NOT TO SCALE

LAT: 33° 46' 44.86" N	LONG: 84° 31' 16.92" W	ELEVATION: 841'

LIGHTING:
- **RWY**: Rwy 8 / 26, 14 / 32, Dusk - Dawn
- **VASI:** Rwy 26, 24 Hours
- **PAPI**: Rwy 14, 24 Hours
- **BEACON**: Yes
- **OTHER**: MALSR Rwy 8 - contact tower
  REIL - Rwy 14, 32 & 26 - 24 Hours

FUEL: 100LL, Jet A
RESTROOM: Yes
PHONE: FBO: (404) 691-3330, 443-0231
Manager: (404) 613-4203
ATTENDED: 24 Hours
REMARKS: WX information: (404) 696 - 5660 ASOS
Right traffic-Rwys 26
Tower open 24hrs.
WEB: fultoncountyairport.com Explore Georgia Region: Atlanta Metro

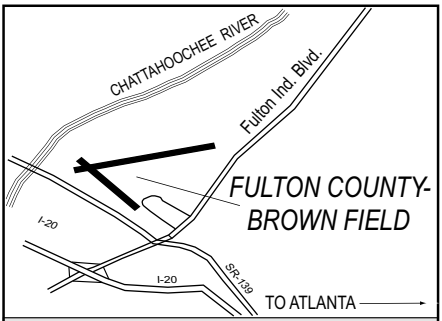

RNAV:	116.9	**ATL**	334 / 10.0
	116.6	**PDK**	245 / 12.5

ATLANTA Hartsfield-Jackson Atlanta Int'l ATL

RCO	122.2/122.1R/116.9T (Macon Radio)
TWR	119.1/119.3/119.5/125.325/123.85
UNICOM	122.95
GND	121.75/121.9/121.65
ATIS Arr.	119.65
ATIS Dep.	125.55
ATL APP/DEP	127.9/125.65/125.7
CLNC DEL	118.1
VORTAC ATL	116.9
ASOS	119.65

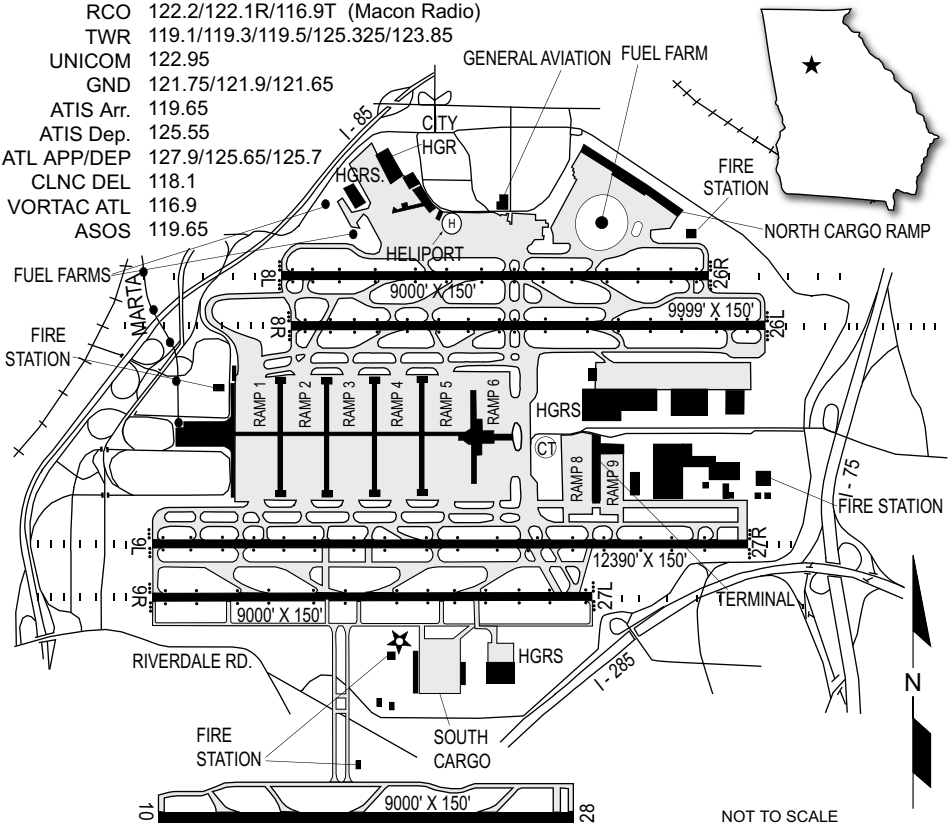

LAT: 33° 38' 38.20' N	LONG: 84° 25' 25.67' W	ELEVATION: 1026'

LIGHTING:
- **RWY**: Dusk - Dawn
- **PAPI**: Rwy 26R
- **BEACON**: Yes
- **OTHER**: MALSR Rwy. 9L, 26R, 27L, ALSF2 Rwy. 8R, 8L, 9R. MALS Rwy. 27R.

FUEL: 100, 100LL, Jet A
RESTROOM: Yes
PHONE: FBO: (404) 765-1300 Mgr. (404) 530-6600
ATTENDED: 24 Hours
REMARKS: Landing fee.
WX information: (404) 762-1121 ASOS
Explore Georgia Region: Atlanta Metro
WEB: atlanta-airport.com

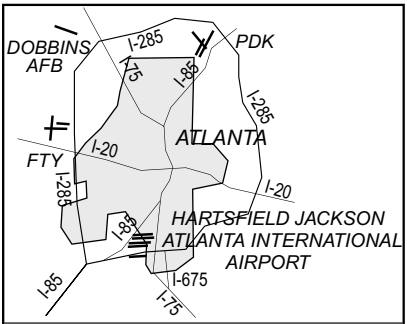

RNAV: 116.9 **ATL** on Airport

CTAF / UNICOM	122.7
ATL APP/DEP	119.8
LOC RWY 32	110.75
AWOS - 3	118.975
GCO	121.725

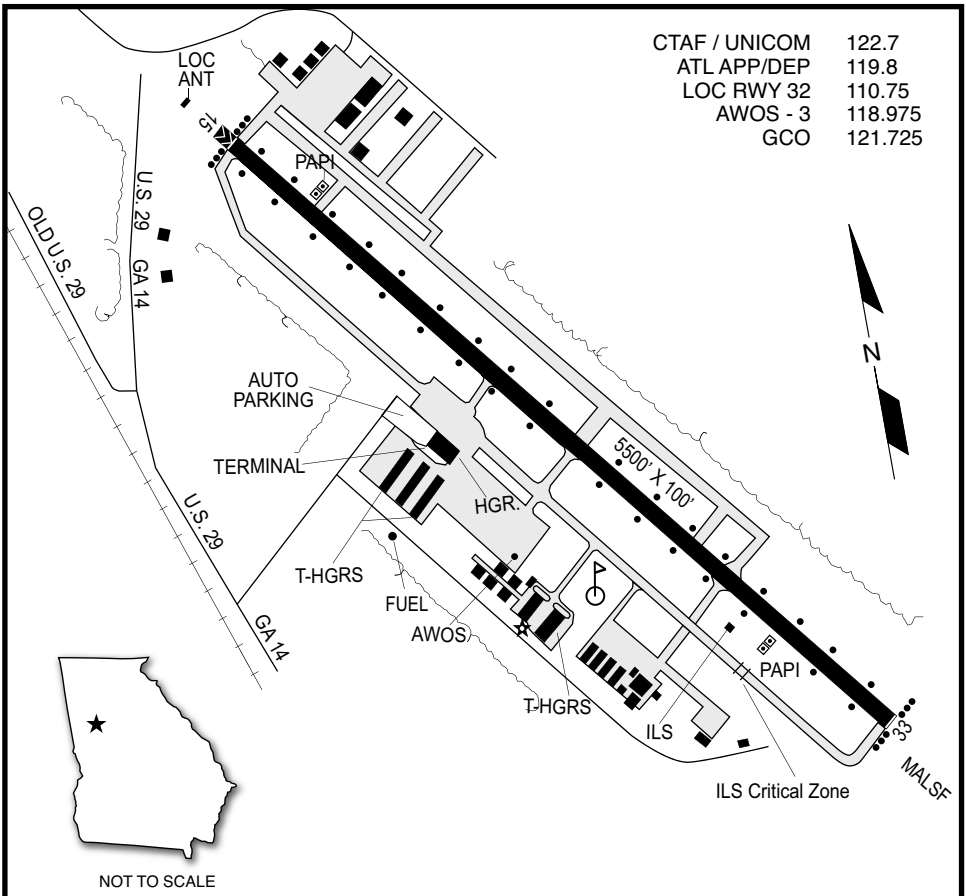

LAT: 33° 18' 41.64" N	**LONG:** 84° 46' 11.12" W	**ELEVATION:** 970'

LIGHTING:
- **RWY**: CTAF
- **PAPI**: Operate with Rwy lights.
- **BEACON**: Yes
- **OTHER**: MALSF - Rwy 33 - CTAF

FUEL: 100LL, Jet A
RESTROOM: Yes
PHONE: FBO: (770) 254-8102 Mgr: (770) 254-8102
ATTENDED: Mon. - Fri. 0700-2000, Sat. - Sun. 0800-1800
REMARKS: WX information (770) 254-1617. AWOS
Northside taxiway under construction.
Explore Georgia Region: Presidential Pathways
WEB: ccoairport.com

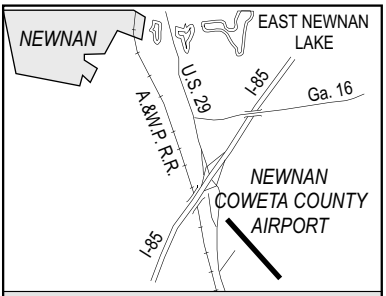

RNAV:	116.9	**ATL**	222 / 25
	115.6	**LGC**	053 / 27

ATLANTA Paulding Northwest Atlanta Airport PUJ

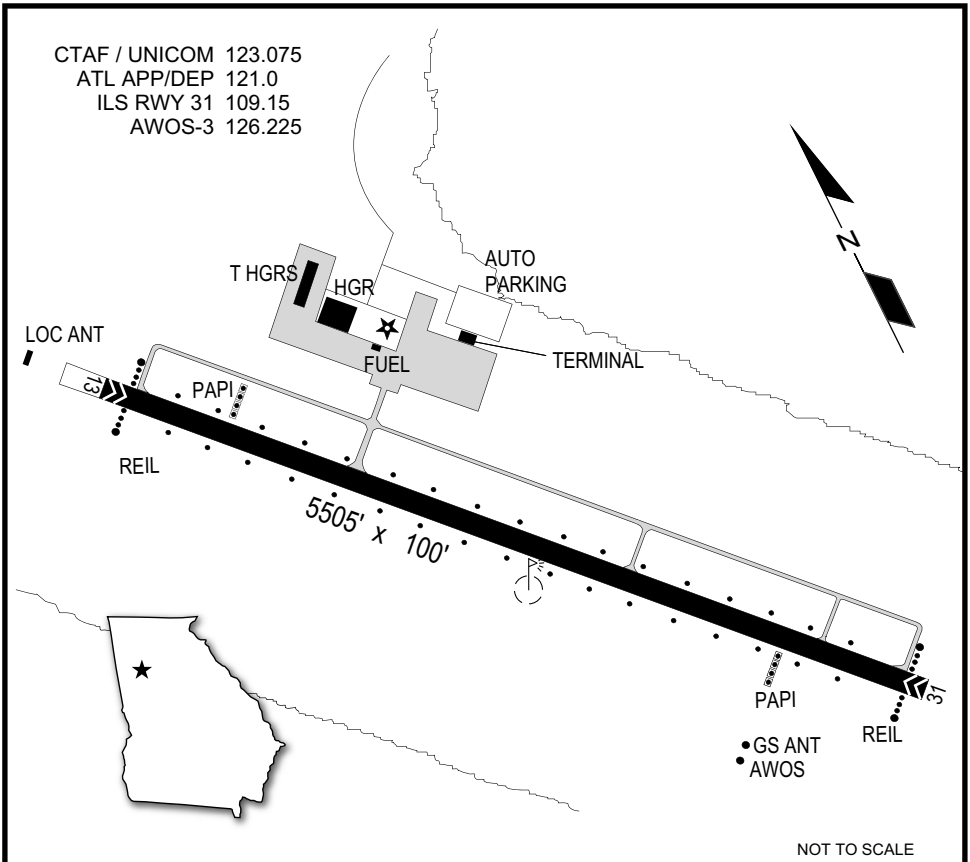

LAT: 33° 54' 43.36" N	LONG: 84° 56' 26.23" W	ELEVATION: 1289'

LIGHTING:
- **RWY**: CTAF
- **PAPI**: Rwy 13/31 CTAF
- **BEACON**: Yes
- **OTHER**:

FUEL: 100LL, Jet A
RESTROOM Yes
PHONE: FBO: (678) 384-8510 Mgr: (770) 505-7700
ATTENDED: Mon. - Sun. 0800-1700
REMARKS: WX Information (770) 445-3870 AWOS
Explore Georgia Region: Historic High Country
Pilot Controlled Airfield Lights
Web: pauldingairport.com

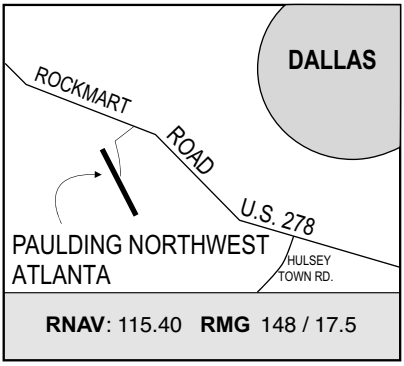

RNAV: 115.40 **RMG** 148 / 17.5

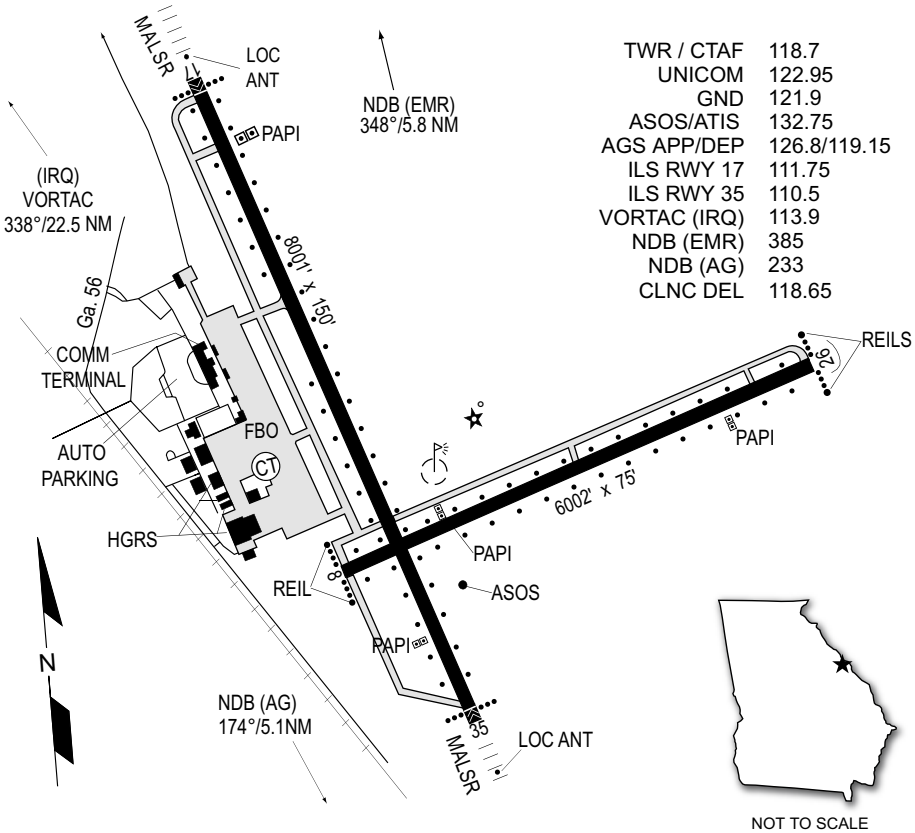

TWR / CTAF	118.7
UNICOM	122.95
GND	121.9
ASOS/ATIS	132.75
AGS APP/DEP	126.8/119.15
ILS RWY 17	111.75
ILS RWY 35	110.5
VORTAC (IRQ)	113.9
NDB (EMR)	385
NDB (AG)	233
CLNC DEL	118.65

LAT: 33° 22' 11.80" N	**LONG:** 81° 57' 52.20" W	**ELEVATION:** 144'

LIGHTING:
- **RWY**: Dusk - Dawn
- **PAPI**: Rwy 8, 17, 26, 35 - 24 Hours
- **BEACON**: Yes
- **OTHER**: MALSR Rwy 17 & 35 - CTAF
  REILS Rwy's 8 & 26 operate with Rwy lights.

FUEL: 100LL, Jet A
RESTROOM: Yes
PHONE: FBO: (706) 798-2656 Mgr. (706) 798 - 3236
ATTENDED: 24 Hours
REMARKS: WX information: (706) 790-0631 ASOS
Explore Georgia Region: Classic South
WEB: augustaregionalairport.com

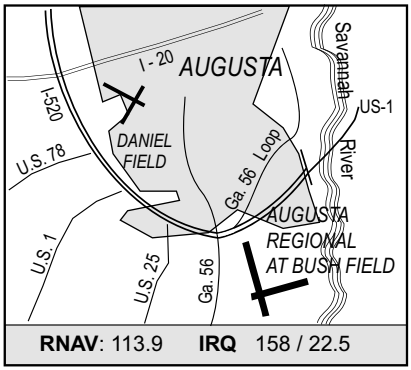

RNAV: 113.9 **IRQ** 158 / 22.5

AUGUSTA Augusta Regional at Bush Field AGS

AUGUSTA — Daniel Field (DNL)

CTAF / UNICOM	123.05
AGS APP (AIR/GND)	126.8
RCO	122.3
VORTAC (IRQ)	113.9
NDB (EMR)	385
ASOS	135.275

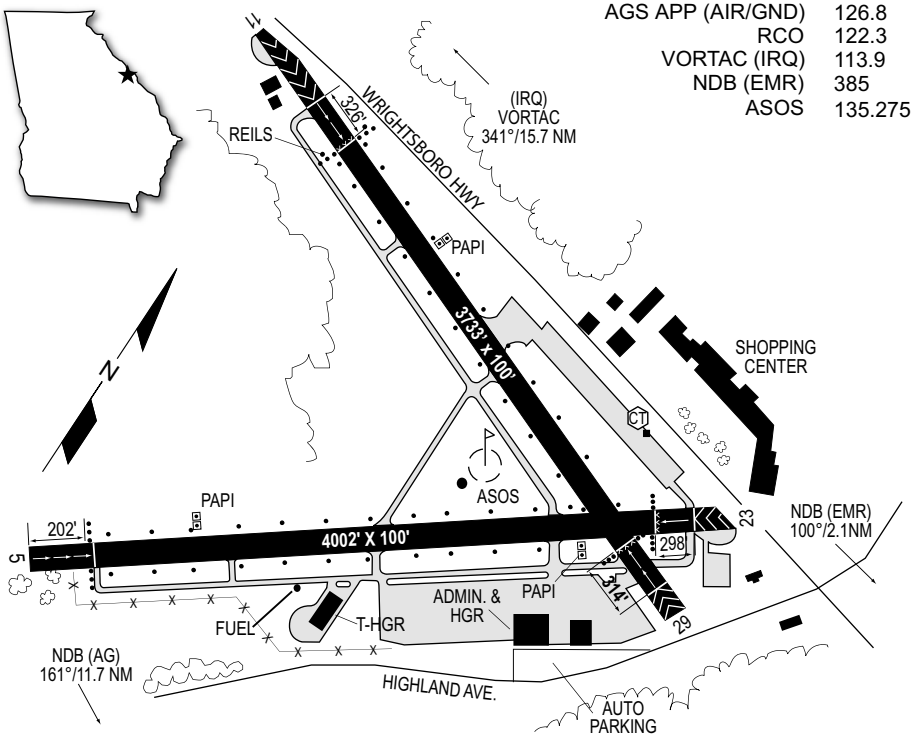

NOT TO SCALE

LAT: 33° 27' 59.70" N	LONG: 82° 02' 21.80" W	ELEVATION: 422'

LIGHTING:
- **RWY**: 11/29 & 5/23 - CTAF
- **PAPI**: Rwy 11 - CTAF; Rwy 05/23 - CTAF
- **BEACON**: Yes
- **OTHER**: REILs Rwy 11 & 29 - CTAF

FUEL: 100LL, Jet A
RESTROOM: Yes
PHONE: FBO: (706) 733-8970 Mgr. (706) 733-1647
ATTENDED: 0700-Dusk
REMARKS: Control tower in effect during Master's Week 0800 - 2000. Check NOTAMS for frequency.
RWY 5/23 GROOVED
WX Information: (706) 481-8629 ASOS
Explore Georgia Region: Classic South
WEB: augustaga.gov/department/airports

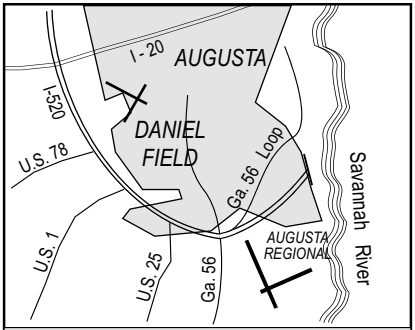

VORTAC: 113.9 **IRQ** 161 / 15.7 NM

CTAF / UNICOM	122.975
TLH APP/DEP	128.7
AWOS - 3	121.125
ILS RWY 27	111.35
GCO	135.075

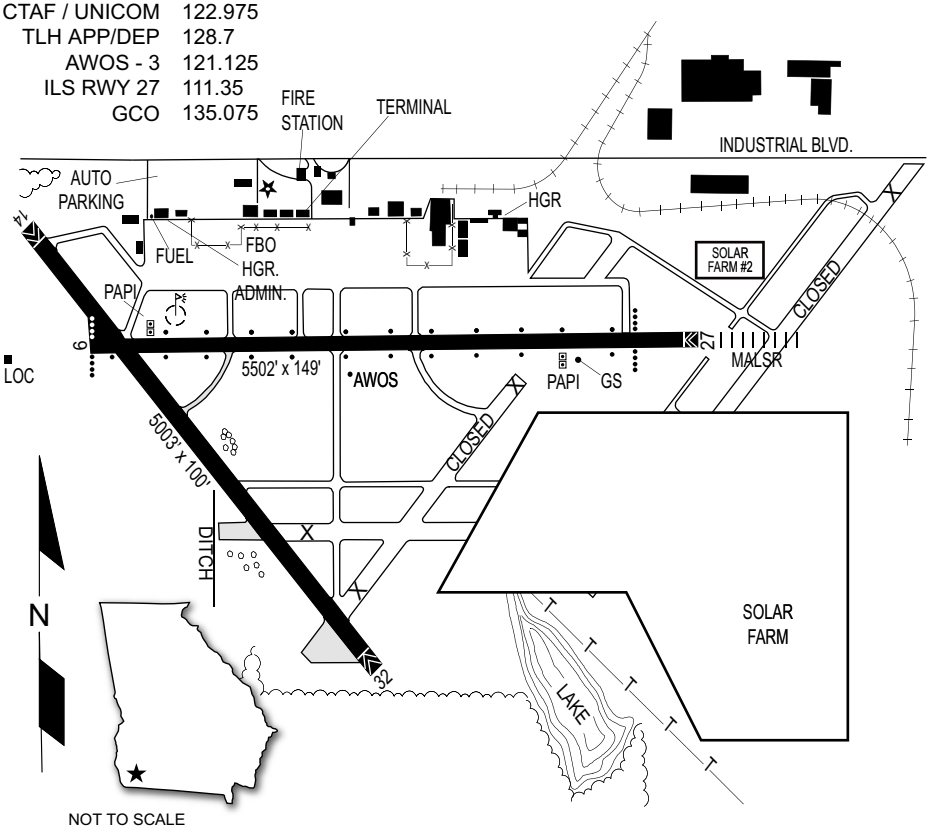

LAT: 30° 58' 17.75" N	**LONG:** 84° 38' 12.94" W	**ELEVATION:** 141'

LIGHTING:
- **RWY** Rwy 9/27 Dusk - 2200. After 2200 - CTAF
- **PAPI:** Rwy 9 & 27 operate with runway lights.
- **BEACON** Yes
- **OTHER**: MALSR - CTAF

FUEL 100LL, Jet A, 24 - Hour fueling with credit card.
RESTROOM: Yes
PHONE FBO: (229) 248-2103 Mgr: (229) 248-3004
ATTENDED Mon. - Fri. 0800-1800
Sat. - Sun. 0800-1800
REMARKS WX Information (229) 248-2104 AWOS
Explore Georgia Region: Plantation Trace

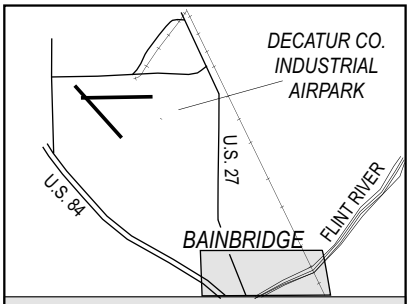

RNAV:	117.5	**SZW**	329 / 28
	114.0	**MAI**	066 / 27.5

BAINBRIDGE Decatur Co. Ind. Air Park BGE

BAXLEY — Baxley Municipal (BHC)

CTAF / UNICOM	122.8
JAX CTR	127.575
AWOS-3	118.2
NWB (MHW)	376

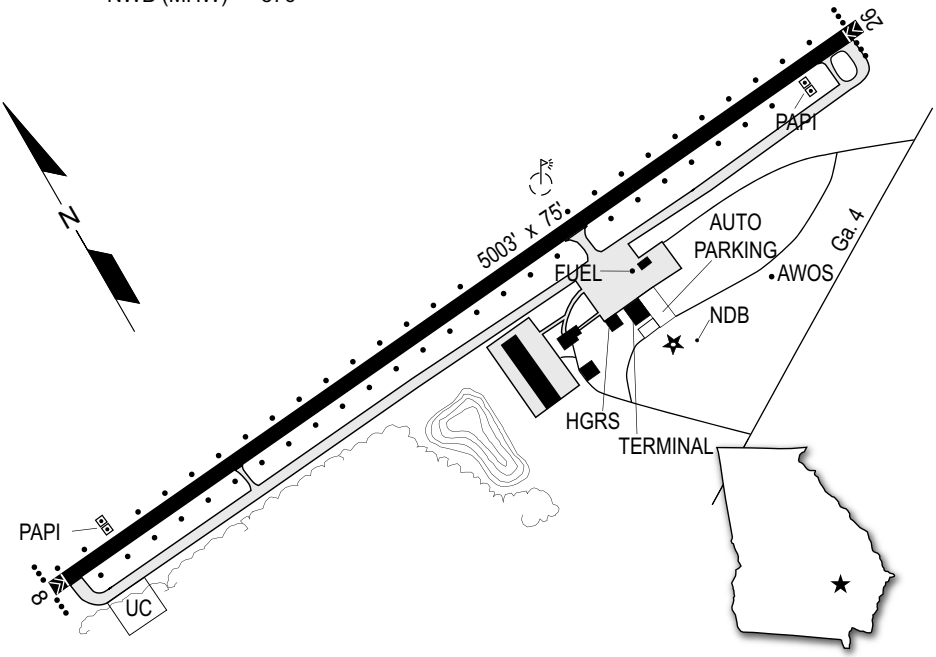

NOT TO SCALE

LAT: 31° 42' 49.80" N	LONG: 82° 23' 37.60" W	ELEVATION: 201'

LIGHTING:
- **RWY**: Dusk - Dawn - CTAF
- **PAPI**: Rwys 8 & 28 operate with runway lights.
- **BEACON**: Yes
- **OTHER**:

FUEL: 100LL JET A 24 HR Self Service
RESTROOM: Yes
PHONE: FBO/Mgr: (912) 367-3232
ATTENDED: Mon. - Fri. 0800-1630
REMARKS: Two rooms available for overnight stay.
Terminal open 24/7-Keypad. Courtesy Van.
Rental car service (912) 705-0069
WX Information: (912) 705-5865
Explore Georgia Region: Magnolia Midlands

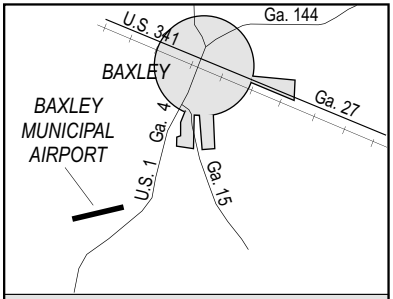

RNAV: 115.1 **AMG** 029 / 12.2
110.2 **AYS** 017 / 28.0

CTAF / UNICOM 122.8
AWOS - 3 119.325

U.S. 76

(HRS)
VORTAC
037°/6.6NM

CAUTION: Runway slopes downhill 1.5% to the East

N

5004' x 100'

26

8

AWOS

HGRS

ADMIN

FUEL

T-HGRS

110'

AIRPORT ROAD

OLD U.S. 76

NOT TO SCALE

LAT: 34° 51' 16.00" N	LONG: 83° 59' 50.40" W	ELEVATION: 1907'

LIGHTING:
RWY: Dusk - Dawn- CTAF
VASI: No
BEACON: Yes
OTHER: No
FUEL: 100LL, JET A
RESTROOM: Yes
PHONE: FBO/Mgr: (706) 745-4307
ATTENDED: Mon. - Sun. 0800 - 1700
REMARKS: Threshold RWY 08
Displaced 110'
WX Information (706) 745-9271 AWOS
Explore Georgia Region: Northeast
Georgia Mountains

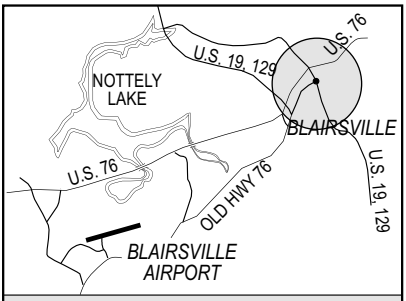

RNAV: 109.8 **HRS** 217 / 6.6
113.4 **ODF** 285 / 35

BLAIRSVILLE

Blairsville DZJ

BLAKELY — Early County — BIJ

CTAF 122.9
CAIRNS APP/DEP 125.4
AWOS-3 118.475
GCO 121.725

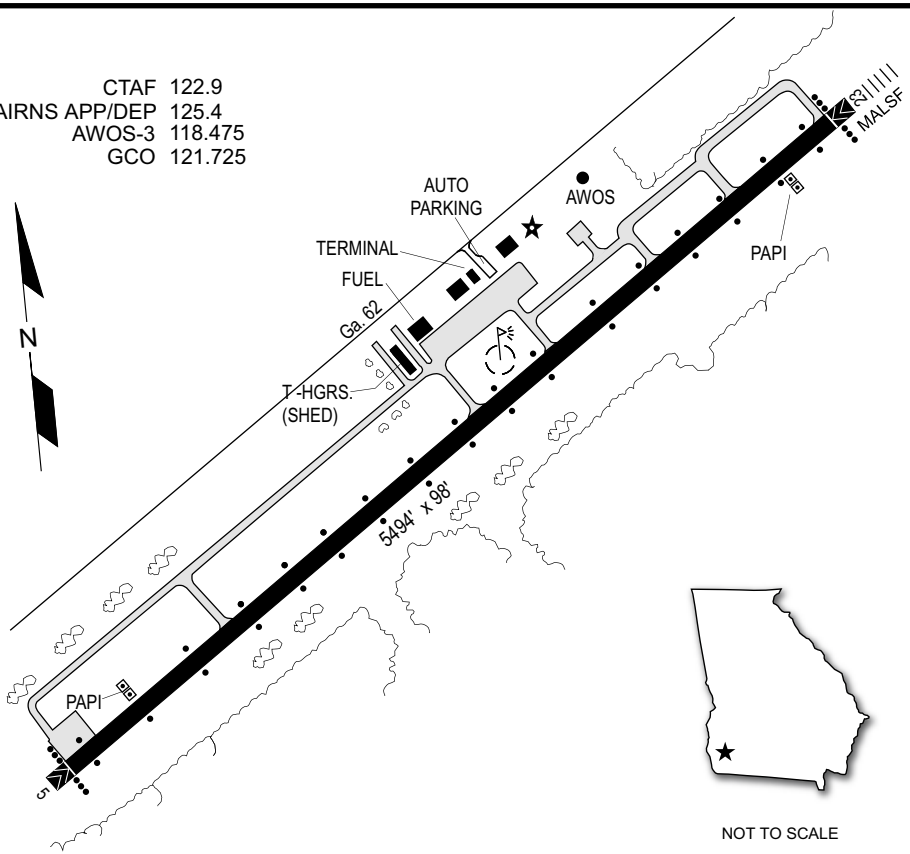

LAT: 31° 23' 51.03" N	LONG: 84° 53' 41.27" W	ELEVATION: 215'

LIGHTING:
- **RWY**: Dusk - Dawn - CTAF
- **PAPI**: Rwy 5 & 23 - CTAF
- **BEACON**: Yes
- **OTHER**: No

FUEL: AVGAS and Jet A fuel
RESTROOM: Yes
PHONE: Mgr: (229) 723-4304, FBO (229) 726-0210
ATTENDED: Mon. - Fri. 0800-1700
REMARKS: WX Information: (229) 723-5511 AWOS
T-hangar and Hangar available.
Explore Georgia Region: Plantation Trace

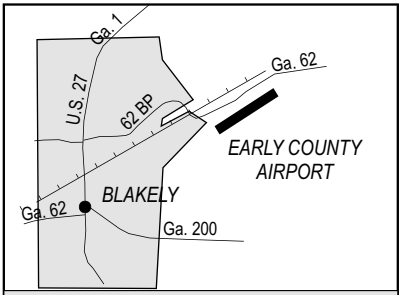

RNAV: 111.6 **RRS** 074 / 28.5
116.1 **PZD** 245 / 34.4

CTAF	123.0
FBO	131.375
JAX CTR	126.75
ILS RWY 07	108.5
AWOS - 3	124.175
RCO	122.1R 109.8T 122.2
IFR CLEARANCE	PHONE# (904) 845-1592

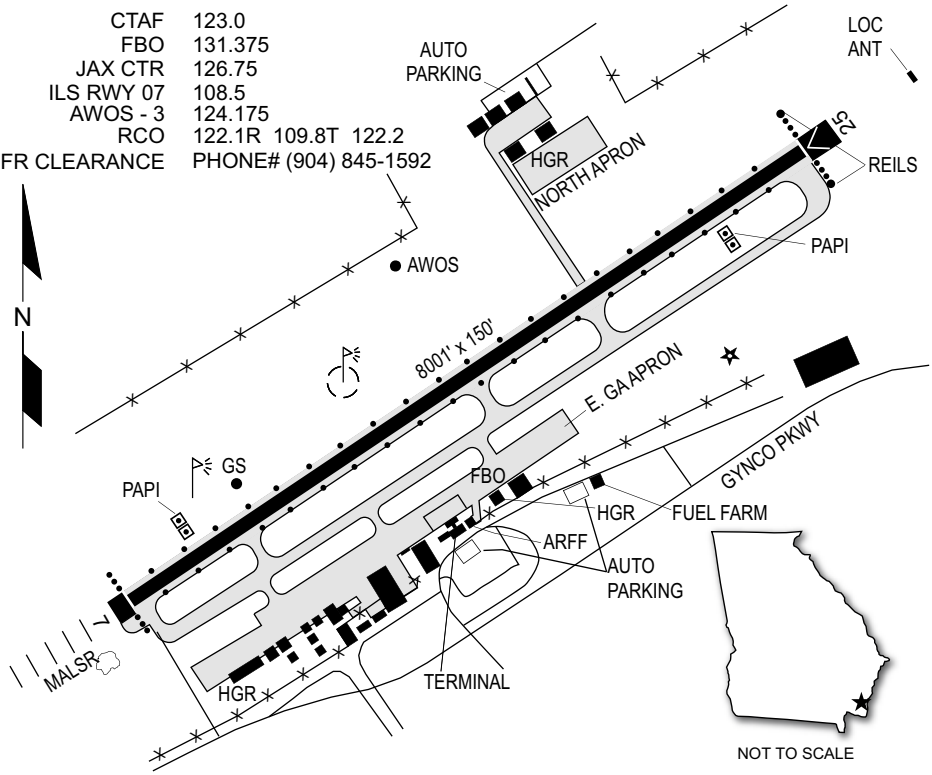

LAT: 31° 15' 32.52" N	**LONG:** 81° 27' 58.74" W	**ELEVATION:** 26'

LIGHTING:
- **RWY**: 7/25 CTAF
- **PAPI**: 24 HOURS
- **BEACON**: Yes
- **OTHER**: MALSR Rwy 7, REIL'S RWY 25 - CTAF

FUEL: 100LL, Jet A
RESTROOM: Yes
PHONE: FBO: (912) 264-9200
Mgr. (912) 265-2070, Ext. 4
ATTENDED: Mon. - Fri. 0700-2200
REMARKS: WX Information: (912) 261-0531 AWOS
Explore Georgia Region: Georgia's Coast
WEB: flygcairports.com

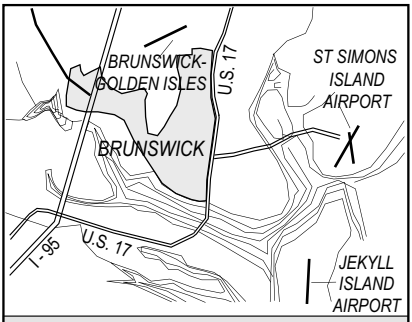

RNAV: 109.8 **SSI** 359 / 12.5

BRUNSWICK Brunswick - Golden Isles BQK

BUENA VISTA — Marion County — 82A

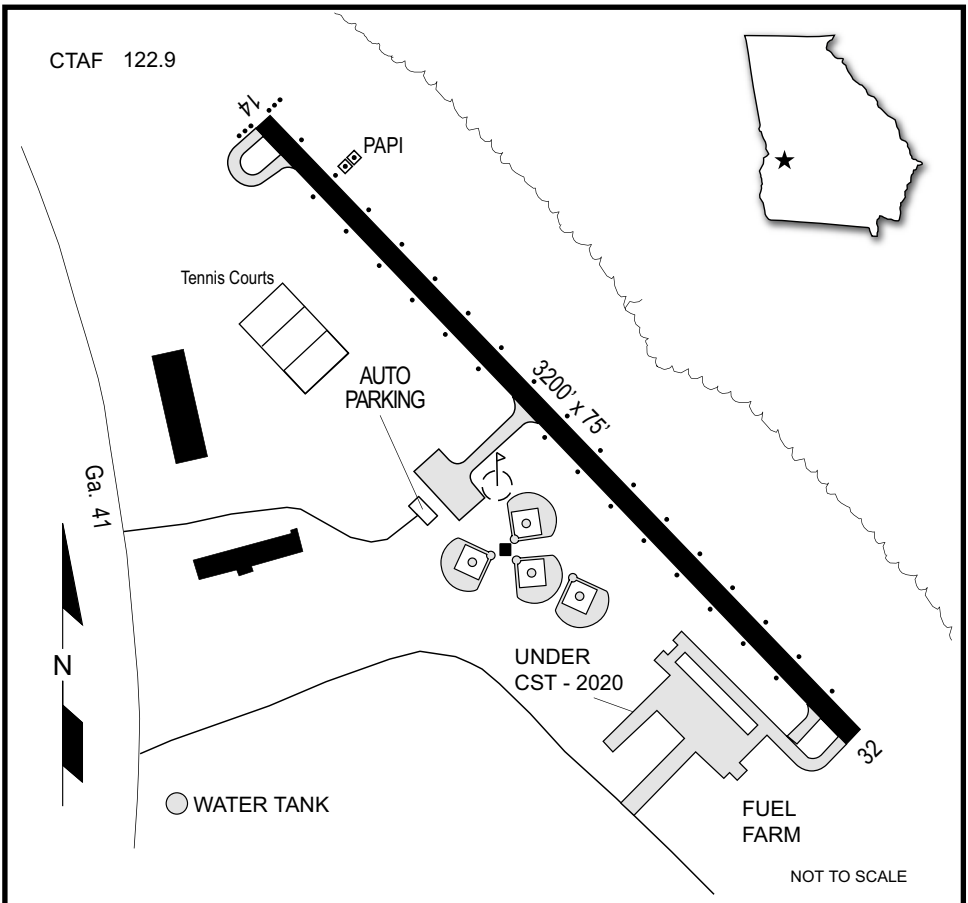

LAT: 32° 16' 58.10" N	LONG: 84° 30' 13.30" W	ELEVATION: 682'

LIGHTING: No
RWY: No
VASI: No
BEACON: No
OTHER: No
FUEL: No
RESTROOM: No
PHONE: Mgr: (229) 649-2603
ATTENDED: Unattended
REMARKS: Explore Georgia Region: Presidential Pathway

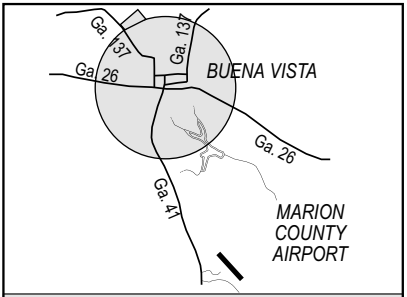

RNAV: 117.1 **CSG** 126 / 32.8
116.1 **PZD** 343 / 39

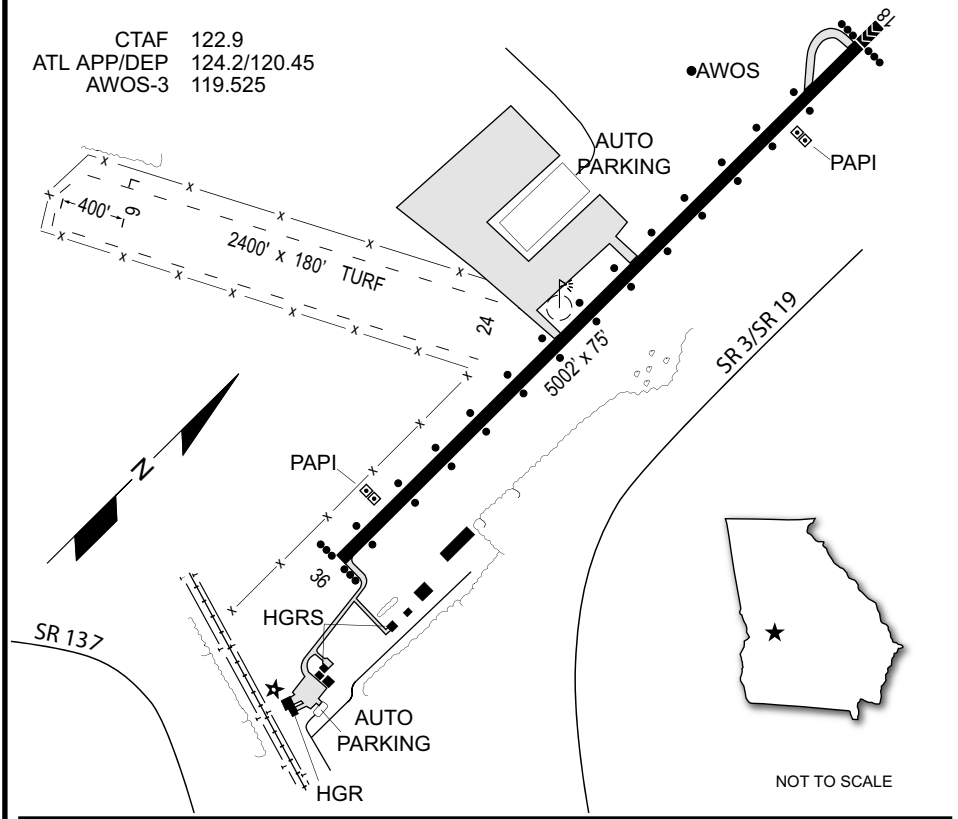

LAT: 32° 34' 11.18" N	LONG: 84° 14' 42.63" W	ELEVATION: 667'

LIGHTING:
- **RWY**: Rwys 18/36 Dusk - 2200. After 2200 - CTAF
- **PAPI**: Rwy 36 & 18 - CTAF
- **BEACON**: Yes
- **OTHER**: No

FUEL: 100LL
RESTROOM: No
PHONE: Mgr. (478) 837-5490
ATTENDED: Unattended
REMARKS: WX information (478) 862-2966
Explore Georgia Region:
Presidential Pathways

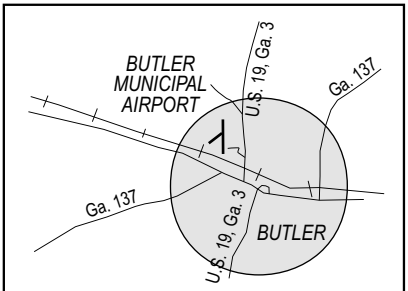

RNAV: 114.2	MCN 257 / 31.0
117.1	CSG 094 / 39.0

CAIRO — Cairo- Grady County 7ØJ

CTAF / UNICOM 122.7
TLH APP 128.7
NDB (CYR) 338

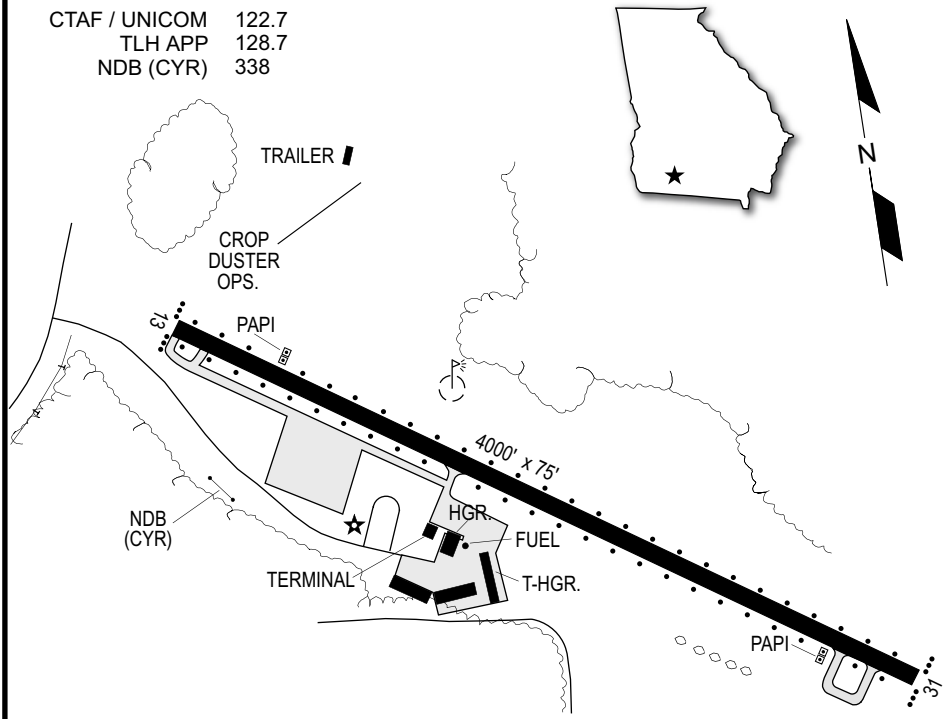

NOT TO SCALE

LAT: 30° 53' 16.70" N	LONG: 84° 09' 17.00" W	ELEVATION: 264'

LIGHTING:
- **RWY**: Dusk - 2400. After 2400 - CTAF
- **PAPI**: Rwys 13 & 31 operate with runway lights.
- **BEACON**: Yes
- **OTHER**: No

FUEL: 100LL 9am to 4pm Monday to Friday.
RESTROOM: Yes
PHONE: FBO/Mgr: (229) 377-6700
ATTENDED: Mon. - Fri. 0900-1600
REMARKS: Explore Georgia Region: Plantation Trace

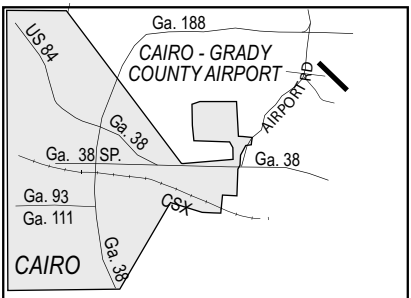

RNAV: 108.8 117.5 **MGR** 239 / 21.5 **SZW** 028 / 22.9

CTAF / UNICOM	122.8
ATL CTR/APP/DEP	124.5
LOC RWY 35	110.7
AWOS - 3	119.975

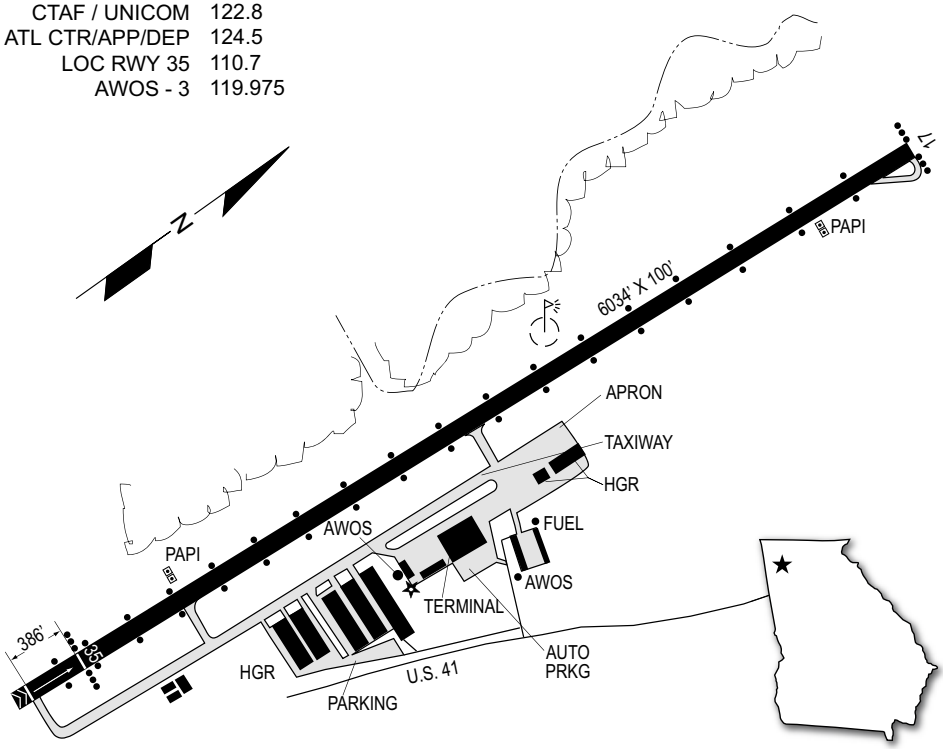

NOT TO SCALE

LAT: 34° 27' 19.40" N	**LONG:** 84° 56' 21.00" W	**ELEVATION:** 656'

LIGHTING:
- **RWY**: Dusk - 2200. After 2200 - CTAF
- **PAPI**: Rwy 17/35
- **BEACON**: Yes
- **OTHER**: No

FUEL: 100LL, Jet A; Self-Service w/Credit Card
RESTROOM: Yes
PHONE: FBO: (706) 602-8000
ATTENDED: Mon.-Sat. 0800-2000D.S.T./0800-1800ST
REMARKS: WX Information (706) 602-5906 AWOS
Explore Georgia Region: Historic High Country

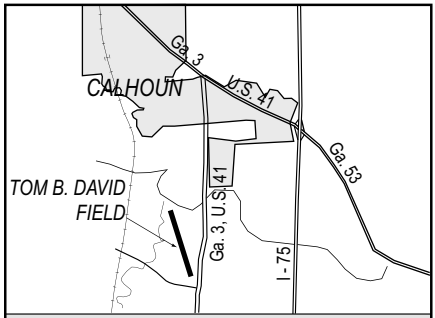

RNAV:	115.8	**GQO**	160 / 32.4
	115.4	**RMG**	026 / 19.7

CALHOUN — Tom B. David Field — CZL

CAMILLA — Camilla - Mitchell County — CXU

CTAF / UNICOM	122.8
JAX CTR	125.75
NDB (CXU)	369
AWOS - 3	118.675

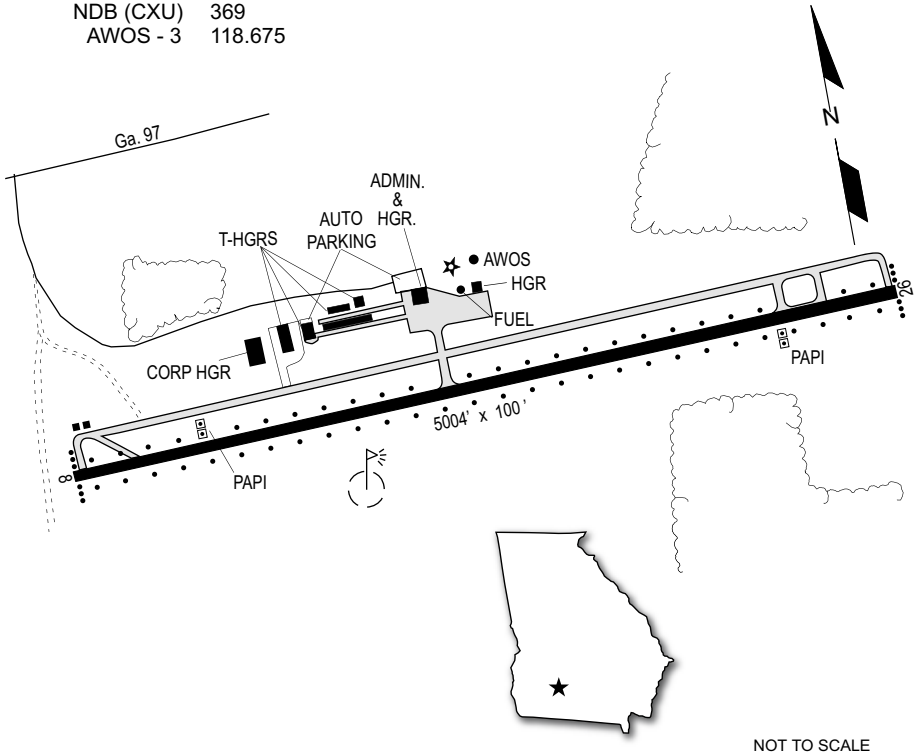

NOT TO SCALE

LAT: 31° 12' 47.40" N	**LONG:** 84° 14' 06.80" W	**ELEVATION:** 176'

LIGHTING:
- **RWY**: Dusk - Dawn
- **VASI**: Rwy 8 VASI - 24 Hours
- **BEACON**: Yes
- **OTHER**:

FUEL: 100LL, Jet A
RESTROOM: Yes
PHONE: FBO/Mgr: (229) 336-2216
ATTENDED: Mon. - Sat. 0800-1700
REMARKS: WX Information (229) 336-0744 AWOS
Explore Georgia Region: Plantation Trace

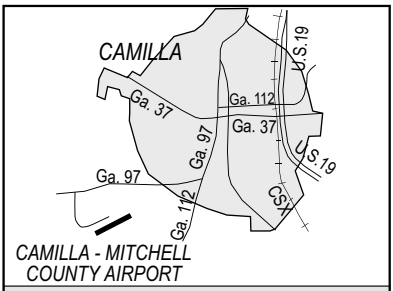

RNAV: 108.8	**MGR** 292 / 23.6
116.1	**PZD** 176 / 26.6

CTAF 122.9
AWOS - 3 118.625
ATL APP/DEP 127.5

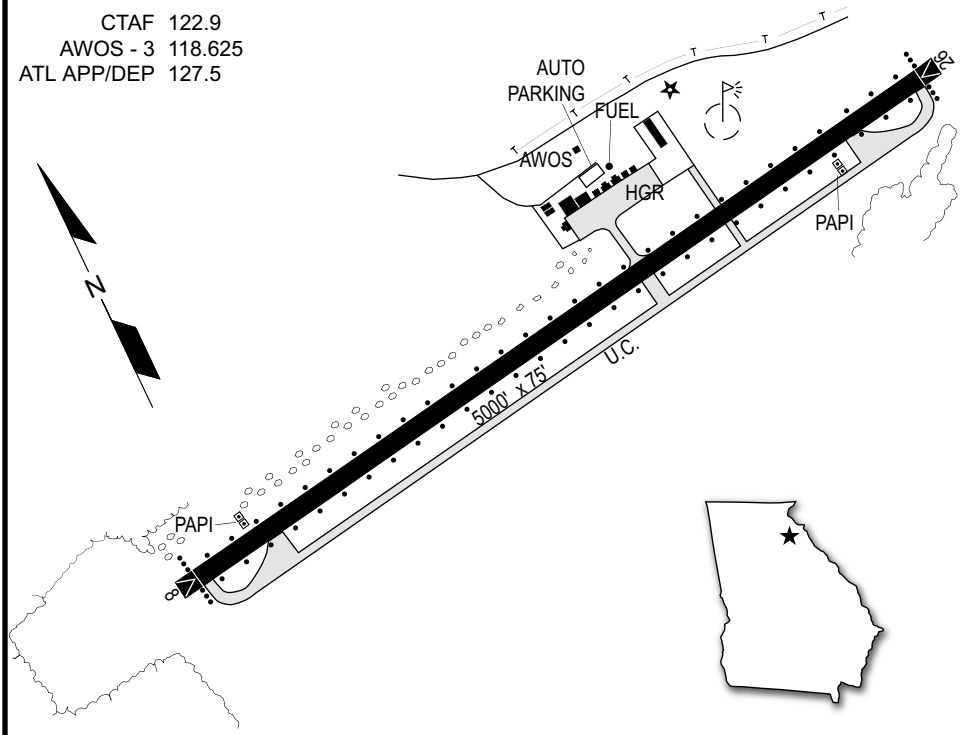

NOT TO SCALE

LAT: 34° 20' 25.30" N	LONG: 83° 07' 50.90" W	ELEVATION: 890'

LIGHTING:
- **RWY**: Dusk - 2400. After 2400 - CTAF
- **PAPI**: Rwy 8 & 26 with Rwy Lights
- **BEACON**: Yes
- **OTHER**: No

FUEL: 100LL, Jet A. 24-HR Self Serve w/Credit Card
RESTROOM: Yes
PHONE: FBO: (706) 245-7555; Mgr: (706) 244-0383
ATTENDED: Unattended
REMARKS: 24 HR Pilot Lounge
Deer in Vicinity of Runway
WX Information (706) 245-1097 AWOS
Explore Georgia Region: Northeast Georgia Mountains

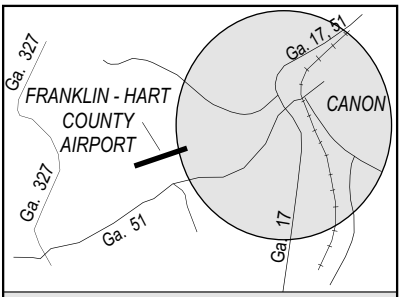

RNAV:	108.6	**ELW**	255 / 18.0
	109.6	**AHN**	022 / 25.4

CANON — Franklin County — 18A

CANTON — Cherokee County Regional — CNI

CTAF / UNICOM 123.0
ATL APP/DEP 121.0
NDB 415
AWOS - 3 119.825

NDB (DJD)
227°/4.8 NM

23
PAPI
5001' x 75'
FUEL
BEACON
AWOS
TERMINAL
PARKING
PAPI
5
N
I - 575
NOT TO SCALE

LAT: 34° 18' 43.98" N	LONG: 84° 25' 19.76" W	ELEVATION: 1219'

LIGHTING:
- **RWY**: CTAF
- **PAPI**: Rwy 5 & 23 operate with runway lights.
- **BEACON**: Yes
- **OTHER**: No

FUEL: 100LL, Jet A
RESTROOM: Yes
PHONE: FBO: (770) 479-6389 Mgr: (678) 454-2090
ATTENDED: Mon. - Sun. 0800-1800
REMARKS: WX Information (770) 704-6235 AWOS
Explore Georgia Region: Historic High Country

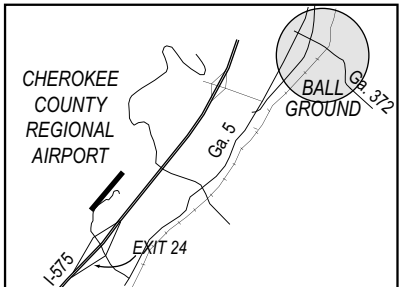

RNAV: 116.6 **PDK** 347 / 26.9
115.4 **RMG** 75 / 35.8

CAF / UNICOM	122.975
ATL APP/DEP	121.0
CLNC DEL	121.6
ILS RWY 35	111.7
AWOS - 3	118.175

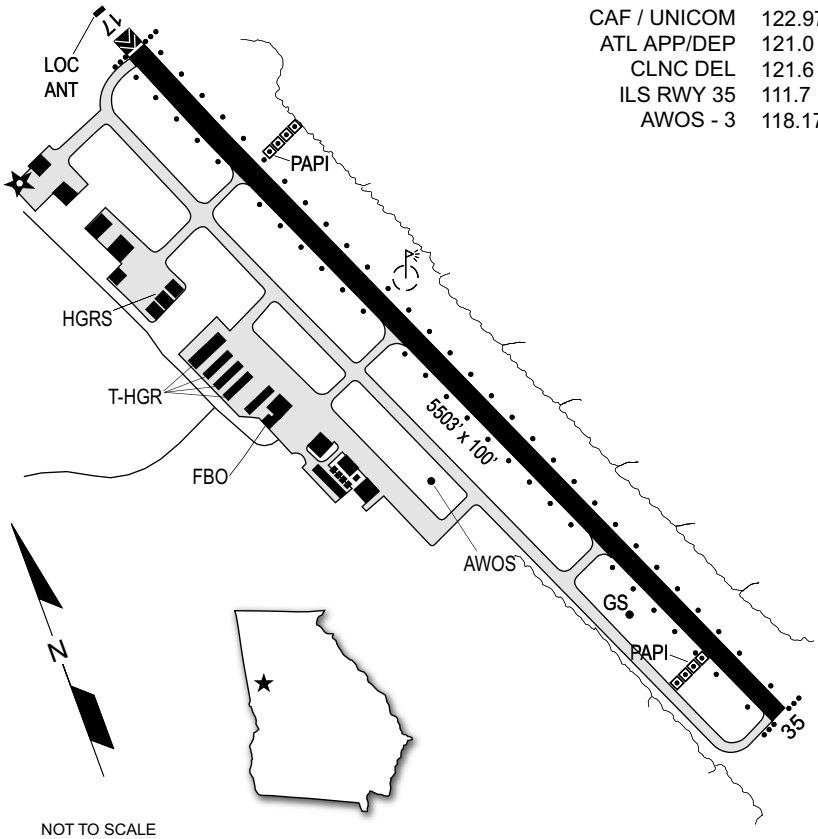

LAT: 33° 37' 54.11" N	LONG: 85° 09' 08.15" W	ELEVATION: 1165'

LIGHTING:
- **RWY:** Dusk - 2200. After 2200 - CTAF
- **PAPI:** on 24/7
- **BEACON:** Yes
- **OTHER:** No

FUEL: 100LL, Jet A, Mo Gas
RESTROOM: Yes
PHONE: FBO: (770) 834-0061, Mgr (770) 354-5927
ATTENDED: Mon. - Fri. 0800-1700
Sat. 0900-1700, Sun. 1300-1700
REMARKS: WX Information: (770) 214-9667 AWOS
24/7 Pilot's Lounge
24/7 Self Fueling
Deer on or near runway at all times
Courtesy Car available
Explore Georgia Region: Historic High Country

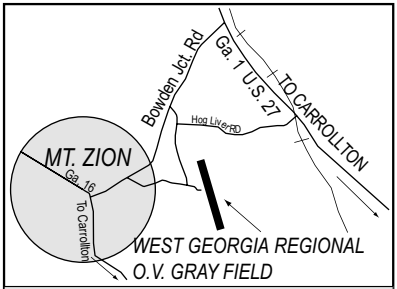

RNAV:	115.4	**RMG**	182 / 31.8
	115.6	**LCG**	003 / 34.9

CARROLLTON W.Ga. Reg.-O.V. Gray Field CTJ

CARTERSVILLE

Cartersville **VPC**

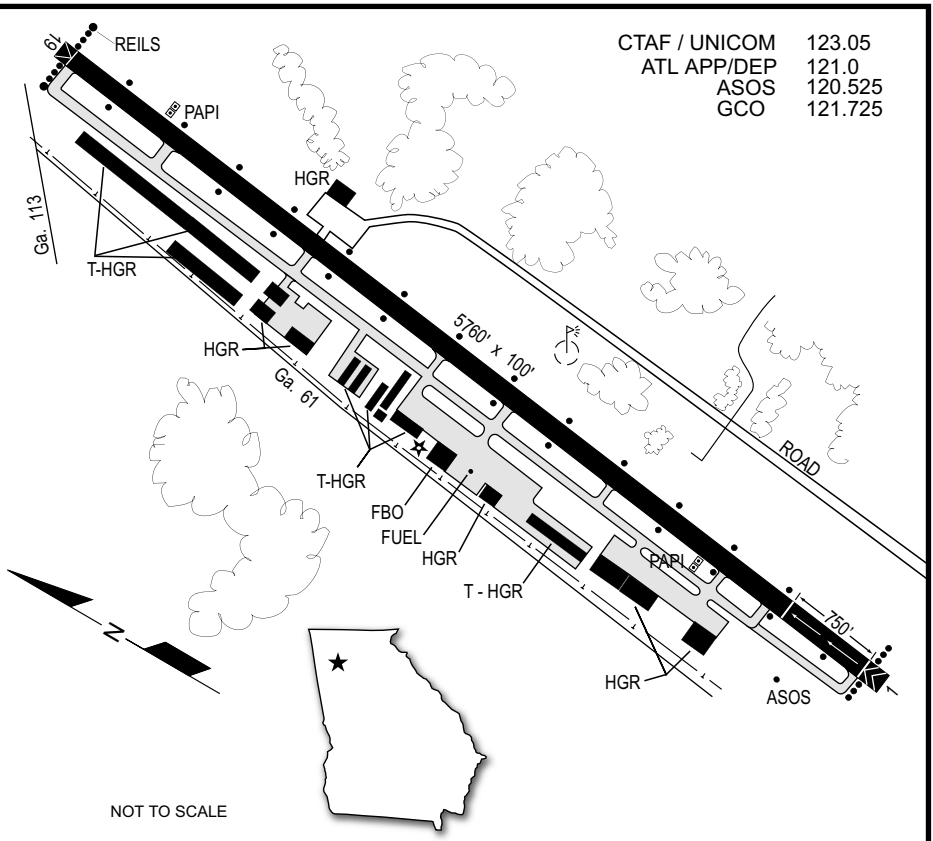

LAT: 34° 07' 23.33" N	LONG: 84° 50' 55.34" W	ELEVATION: 759'

LIGHTING:
- **RWY**: Dusk - 2200. After 2100 - CTAF
- **PAPI**: Rwy 01 & 19 - CTAF
- **BEACON**: Yes
- **OTHER**: REIL Rwy 19 CTAF.

FUEL: 100LL, Jet A
RESTROOM: Yes
PHONE: FBO: (770) 382-9800
ATTENDED: Mon. - Sun. 0600-2000
REMARKS: WX Information: (770) 606-0375 ASOS
ASOS winds unreliable 210°-350°
Explore Georgia Region: Historic High Country

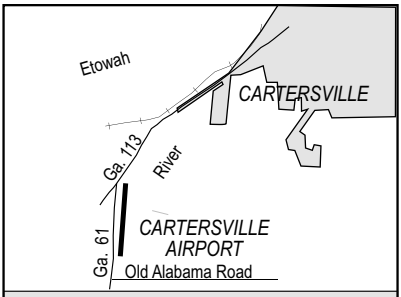

RNAV: 115.4 116.6 **RMG** 099 / 13.7 **PDK** 300 / 31

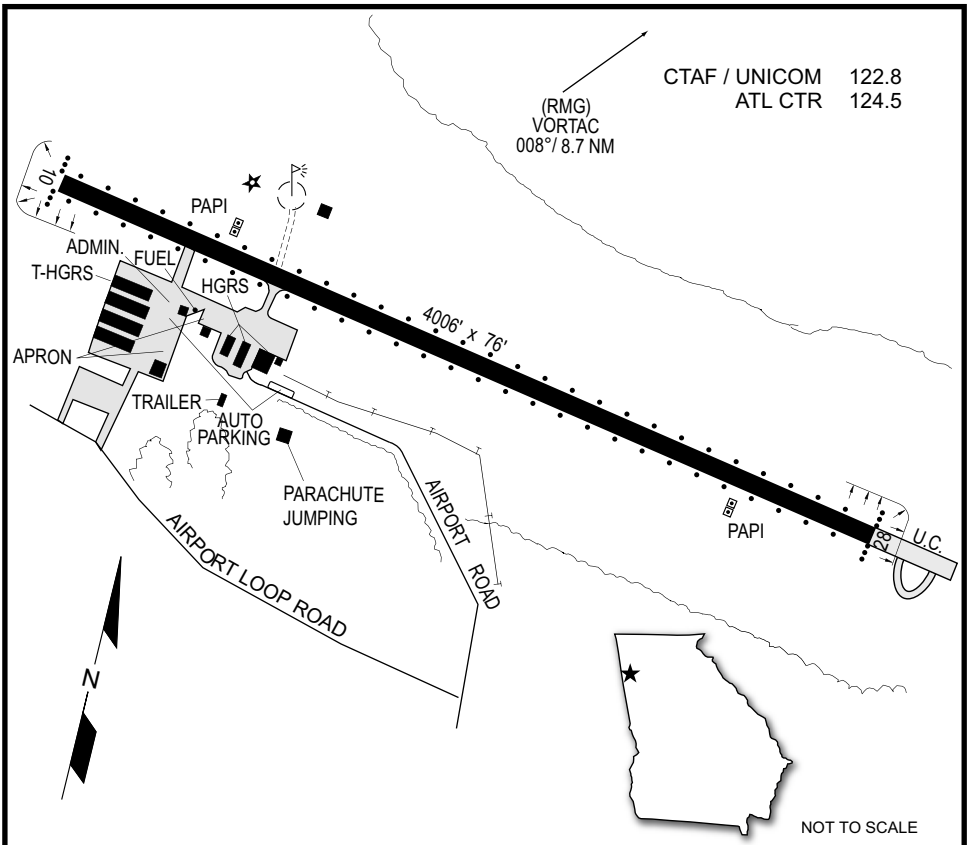

LAT: 34° 09.75' N	**LONG:** 85° 07.16' W	**ELEVATION:** 974'

LIGHTING
- **RWY**: CTAF
- **PAPI**: CTAF
- **BEACON**: Yes
- **OTHER**: No

FUEL: 100LL and Jet A Self Serve only
RESTROOM: Yes
PHONE: After Hours: (470) 218-9588
FBO: (770) 684-7136
ATTENDED: 0900-1700
REMARKS: Skydiving operations
Explore Georgia Region:
Historic High Country
Rwy 28 extension to 5060' is under construction in 2020.

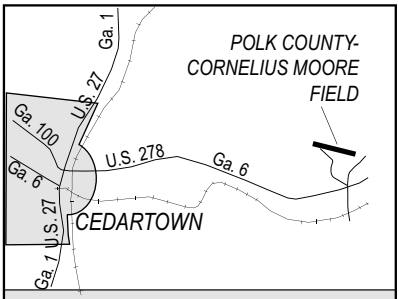

RNAV:	115.4	**RMG**	188 / 8.7
	116.9	**ATL**	304 / 42

CEDARTOWN Polk County Airport-Cornelius Moore Field 4A4

CLAXTON — Claxton - Evans County — CWV

CTAF / UNICOM	122.8
NDB (CWV)	395
JAX APP/DEP	132.925
AWOS-3	120.075

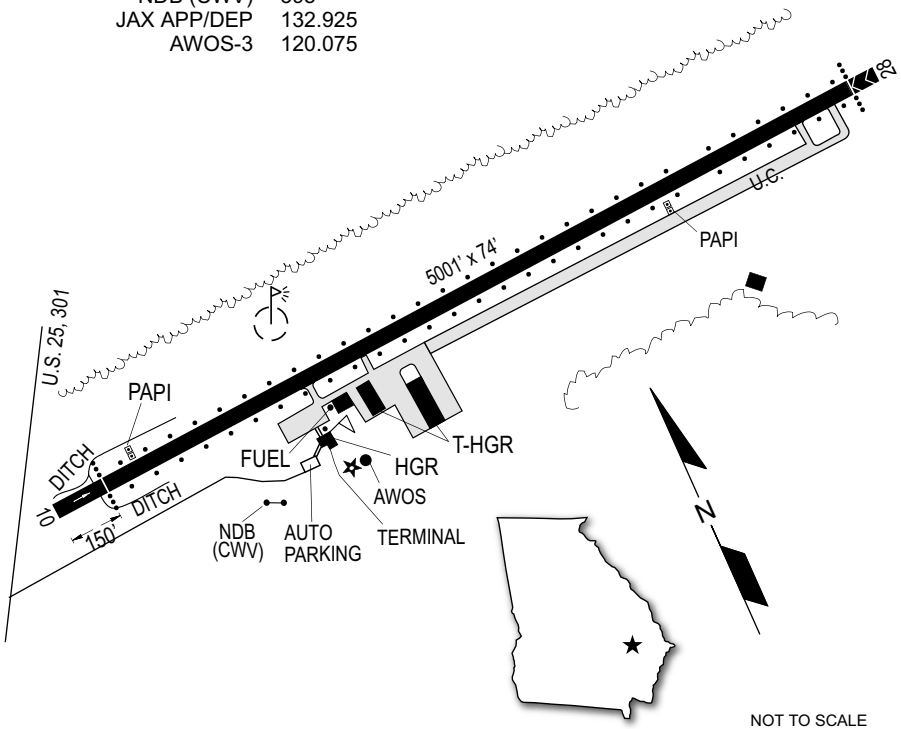

LAT: 32° 11' 42.20" N	**LONG:** 81° 52' 10.40" W	**ELEVATION:** 112'

LIGHTING:
- **RWY**: Dusk - 2200. After 2200 - CTAF
- **PAPI**: Rwy 10 & 28 CTAF
- **BEACON**: Yes
- **OTHER**: No

FUEL: 100LL
RESTROOM: Yes
PHONE: FBO/Mgr: (912) 739-0124
ATTENDED: Mon. - Sat. 0830-1500
REMARKS: WX Information (912) 739-3768 AWOS
Courtesy car.
Explore Georgia Region: Magnolia Midlands
Rwy 28 Extension to 5151' is under construction in 2018.

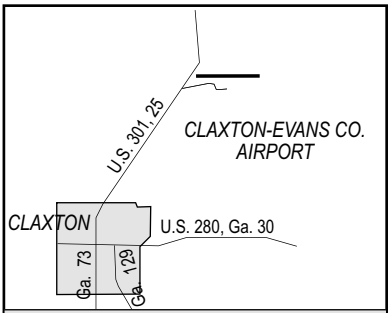

RNAV: 112.7 **SAV** 274 / 38.8

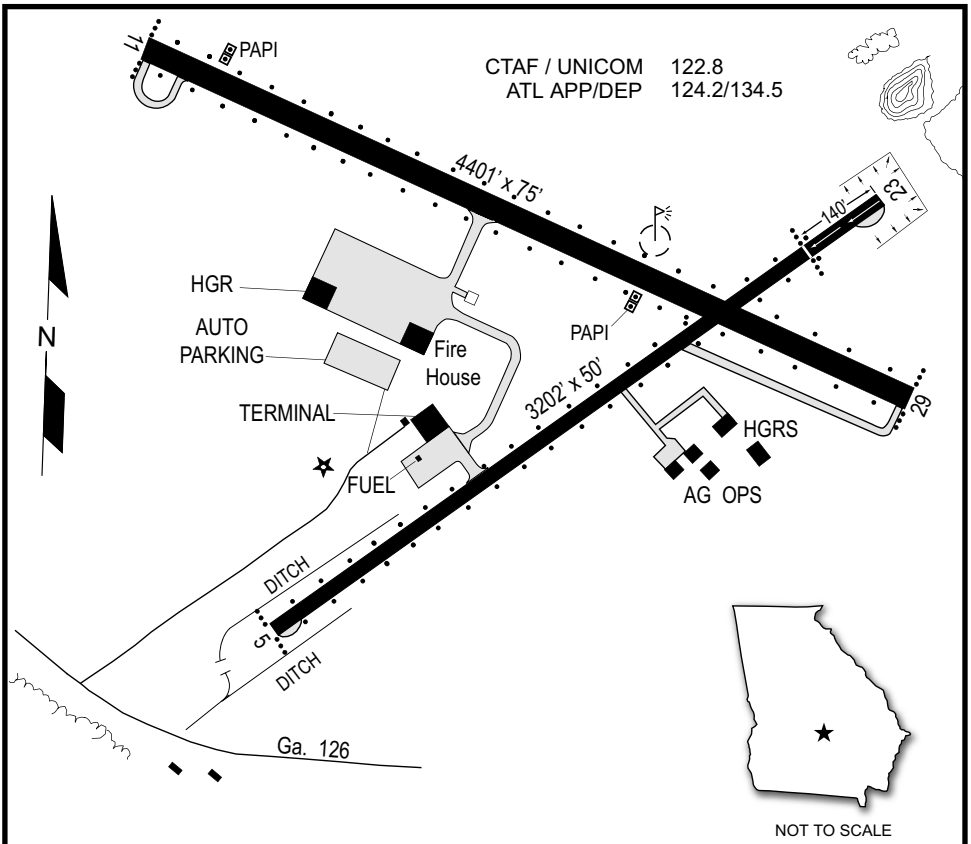

LAT: 32° 24' 02.38" N	LONG: 83° 16' 42.27" W	ELEVATION: 377'

LIGHTING:
- **RWY**: Dusk - 2000. After 2000 - CTAF
- **PAPI**: Runway 11 & 29 - CTAF
- **BEACON**: Yes
- **OTHER**: No

FUEL: 100LL
RESTROOM: Yes
PHONE: FBO/Mgr: (478) 934-2137 and (478) 230-0860
ATTENDED: Mon. - Fri. 0800-1700; Sat. 0800-1300
REMARKS: Explore Georgia Region: Magnolia Midlands
Courtesy Car available
AWOS 120.975 - 478-271-5897

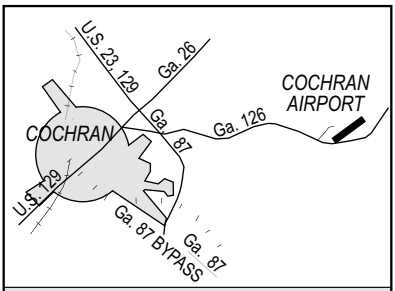

RNAV: 116.5 **VNA** 044 / 15.8
113.1 **DBN** 252 / 24.6

COCHRAN

Cochran **48A**

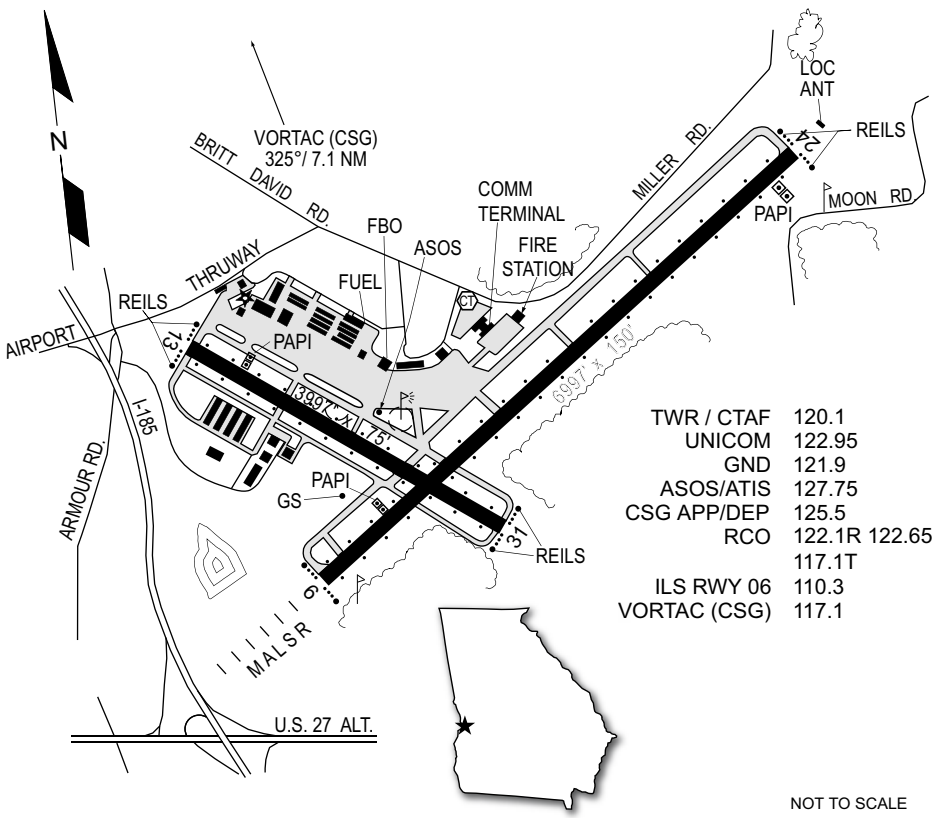

LAT: 32° 30' 58.80" N	LONG: 84° 56' 19.90" W	ELEVATION: 397'

LIGHTING:
- **RWY**: Rwy 06/24 operate Dusk - 2100. After 2100 - CTAF
  Rwy 13/31, Unavailable 2100 - 0900
- **PAPI/VASI**: Rwy 24, Rwy 06, Rwy 13
- **BEACON**: Yes
- **OTHER**: MALSR Rwy 06, REIL Rwy 24 - contact tower until 2100. After 2100 - CTAF

FUEL: 100LL, Jet A
RESTROOM: Yes
PHONE: FBO: (706) 324-2453 Mgr. (706) 324-2449
ATTENDED: 24 Hours
REMARKS: WX Information: (706) 576-4715 ASOS
Tower closed 2100 - 0900
Explore Georgia Region: Presidential Pathways

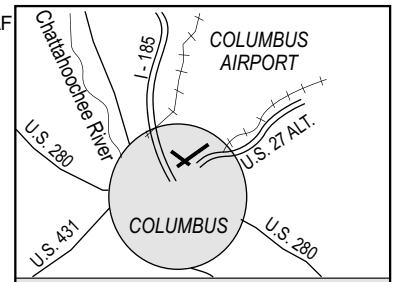

RNAV: 117.1 **CSG** 145 / 7.1
109.2 **EUF** 014 / 35.3

CTAF / UNICOM	123.05
JAX CTR	125.75
LOC RWY 10	108.9
AWOS - 3	119.325
GCO	121.725

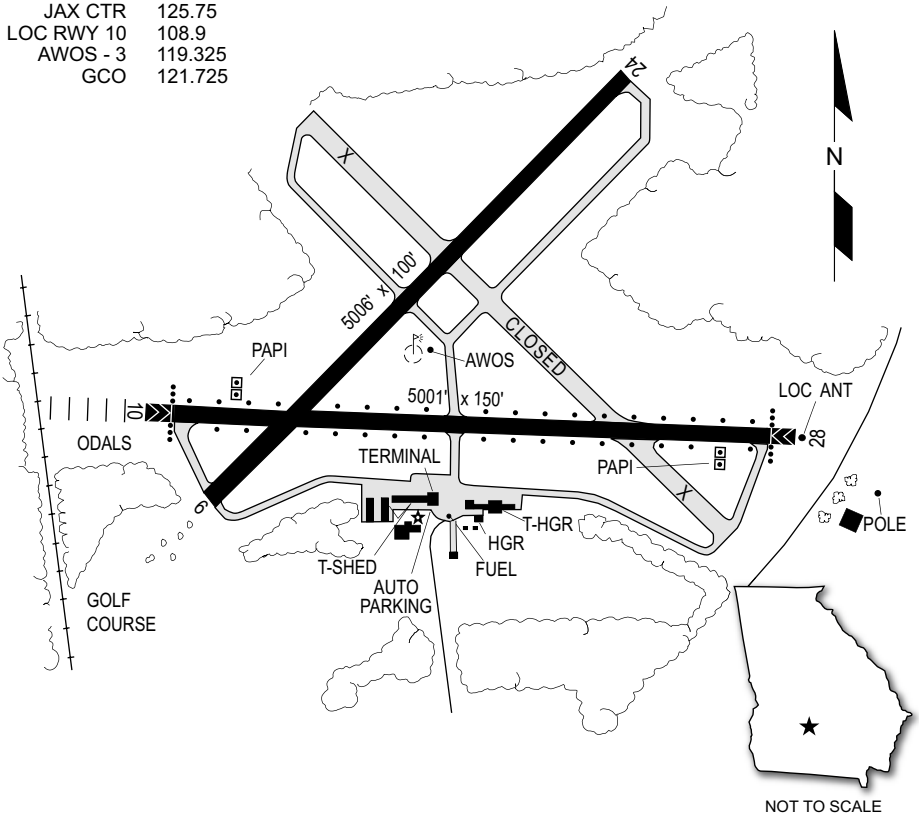

LAT: 31° 59' 19.80" N	**LONG:** 83° 46' 26.10" W	**ELEVATION:** 310'

LIGHTING:
- **RWY**: Rwy 10/28 Dusk - 2200. After 2200 - CTAF
- **PAPI**: Rwy 10 & 28 PAPI's operate with runway lights.
- **BEACON**: Yes
- **OTHER**: ODALS Rwy 10

FUEL: 100LL, Jet A, 24-Hour fueling with credit card.
RESTROOM: Yes
PHONE: FBO/Mgr: (229) 273-3124
ATTENDED: Mon.- Sat. 0800-1800
REMARKS: Right traffic Rwys 24 and 28
WX information: (229) 276-2669 AWOS
RWY 5/23 changed to 6/24
Explore Georgia Region: Presidential Pathways

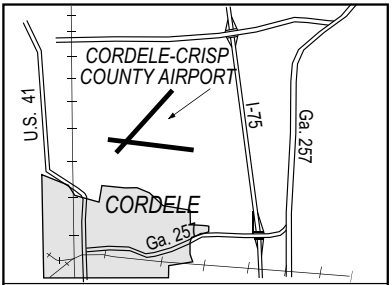

RNAV:	116.5	**VNA**	225 / 19.5
	116.1	**PZD**	055 / 33.3

CORDELE — Crisp County - Cordele — CKF

CORNELIA — Habersham County — AJR

CTAF / UNICOM 122.7
ATL CTR 134.8
AWOS - 3 119.175

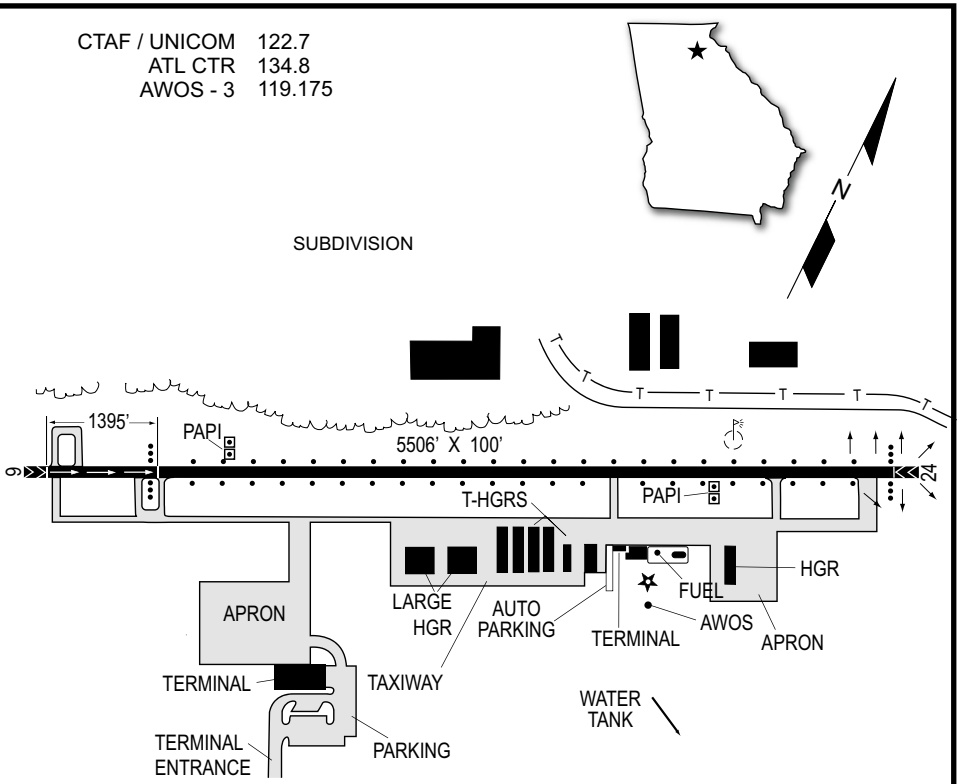

NOT TO SCALE

LAT: 34° 29' 59.45" N	LONG: 83° 33' 24.01" W	ELEVATION: 1448'

LIGHTING:
- **RWY**: CTAF
- **PAPI**: RWY 6/24 CTAF
- **BEACON**: Yes
- **OTHER**:

FUEL: 100LL, 24 hours self service, JETA
RESTROOM: Yes
PHONE: FBO: (706) 778-0198 or (706) 892-6571
Mgr: (706) 778-0918
ATTENDED: Mon. - Sun. 0800-1700
REMARKS: WX Information (706) 778-3675 AWOS
Explore Georgia Region: Northeast Georgia Mountains

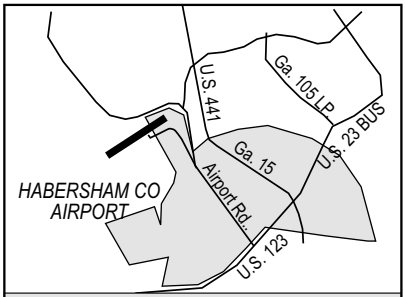

RNAV: 113.4 **ODF** 228 / 17.4
109.6 **AHN** 341 / 35.4

CTAF 122.9

N

140'

18'

3000' x 60'

AUTO PARKING

HGR

U.S. 27

36'

NOT TO SCALE

LAT: 31° 42' 06.80" N	LONG: 84° 49' 37.10" W	ELEVATION: 457'

LIGHTING:
- **RWY**: CTAF
- **VASI**: No
- **BEACON**: Yes
- **OTHER**: No

FUEL: No
RESTROOM: No
PHONE: Mgr: (229) 869-6102
ATTENDED: Unattended
REMARKS: Explore Georgia Region: Plantation Trace

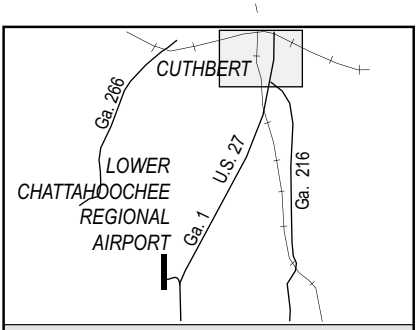

RNAV: 109.2		**EUF**	132 / 21.6
116.1		**PZD**	275 / 27.3

CUTHBERT Lower Chattahoochee Regional 25J

DAHLONEGA Lumpkin County - Wimpy's 9AØ

CTAF 122.9

N

15

754'

3090' x 50'

HIGH TERRAIN

HGRS

695'

33

HGRS

FUEL

ADM

NOT TO SCALE

LAT: 34° 34' 59.30" N	LONG: 84° 01' 11.90" W	ELEVATION: 1311'

LIGHTING:
- **RWY**: No
- **VASI**: No
- **BEACON**: No
- **OTHER**: No

FUEL: 100LL 24 Hour Self Serve with Credit Card
RESTROOM: Yes
PHONE: Mgr: (706) 864-6894
ATTENDED: Unattended
REMARKS: High terrain in approaches to both runways. Daytime use only
Explore Georgia Region: Northeast Georgia Mountains

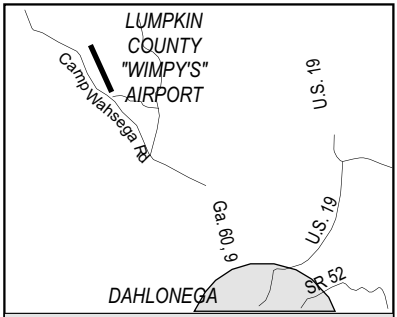

RNAV: 109.8 **HRS** 193 / 22.4
113.40 **ODF** 259 / 36.3

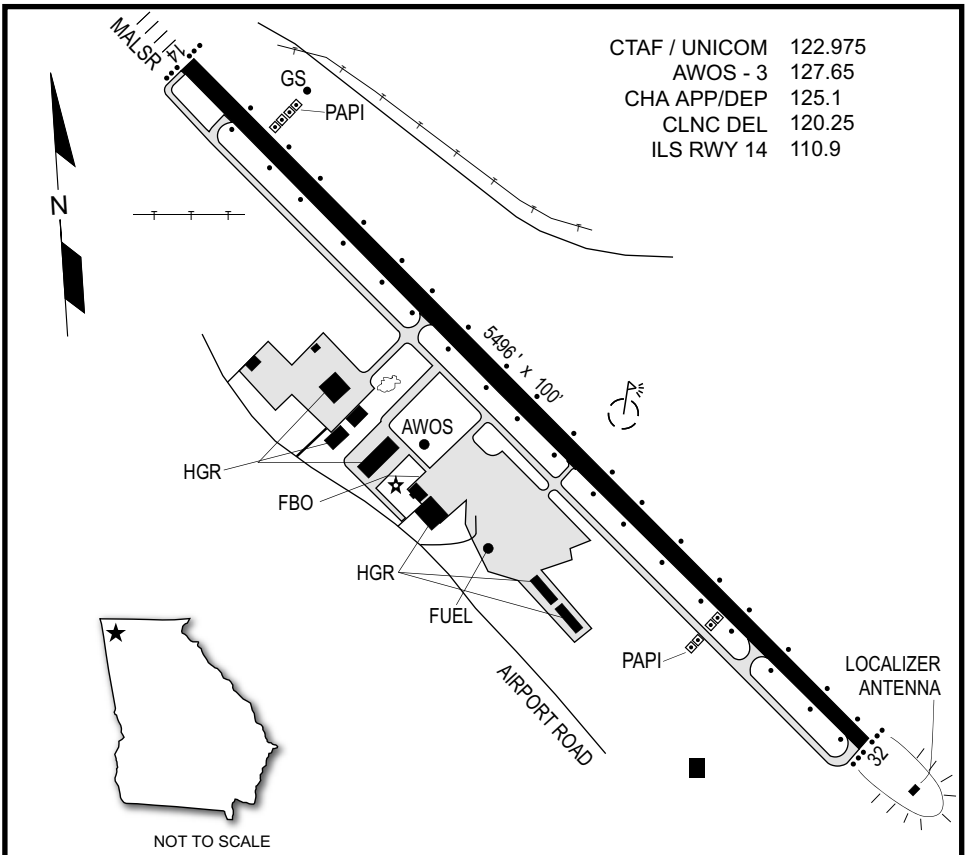

CTAF / UNICOM	122.975
AWOS - 3	127.65
CHA APP/DEP	125.1
CLNC DEL	120.25
ILS RWY 14	110.9

LAT: 34° 43' 22.60" N	**LONG:** 84° 52' 12.90" W	**ELEVATION:** 709'

LIGHTING:
- **RWY**: HIRL - Dusk - Dawn
- **PAPI**: 14/32 24HRS
- **BEACON**: Yes
- **OTHER**: MALSR RWY 14 in IMC; other: CTAF

FUEL: 100LL self-serve, 24 hours, Jet A self-serve
RESTROOM: Yes
PHONE: FBO (706) 259-2200, Mgr (706) 618-4384
ATTENDED: Mon-Sat. 0800 - 1700 Sun 1300-1700
REMARKS: WX information: (706) 278-7010 AWOS
Explore Georgia Region: Historic High Country

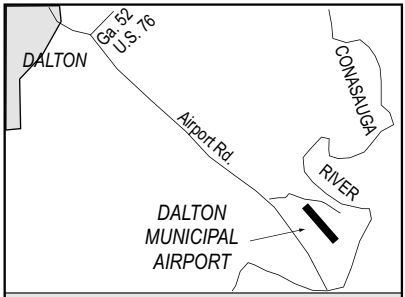

RNAV:	115.8	**GQO**	135 / 20.0
	115.4	**RMG**	020 / 35.5

DALTON

Dalton Municipal DNN

DAWSON

Dawson Municipal 16J

CTAF / UNICOM 122.8
JAX CTR 125.75

4-H Arena
PAPI
T-HGR
14
FUEL
AUTO PARKING
TERMINAL
T-HGRS
U.S. 82 Ga. 520
COUNTY PRISON
4507' x 75'
N
PAPI
32
DITCH
NOT TO SCALE

LAT: 31° 44' 35.80" N	LONG: 84° 25' 09.50" W	ELEVATION: 332'

LIGHTING:
- **RWY**: Dusk - 2200. After 2200 - CTAF.
- **PAPI**: Rwy. 14 & 32 - CTAF
- **BEACON**: Yes
- **OTHER**: No

FUEL: Self-serve 100LL 24/7
RESTROOM: Yes when attended
PHONE: FBO Mgr: (229) 995-3787
ATTENDED: Mon. - Sat. 0800-1700, Sun. 1300-1700
REMARKS: Caution: Frequent Ag operations on field.
Explore Georgia Region: Plantation Trace

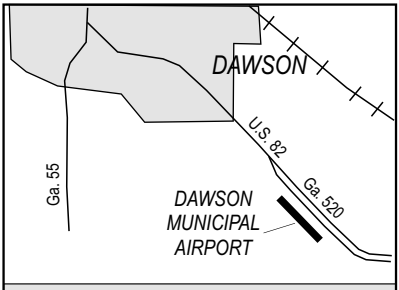

RNAV: 116.1 **PZD** 311 / 8.3
109.2 **EUF** 107 / 38.0

CTAF / UNICOM 122.9
CAIRNS APP/DEP 125.4
JAX CTR 134.3
AWOS-3 119.675
229-524-0001

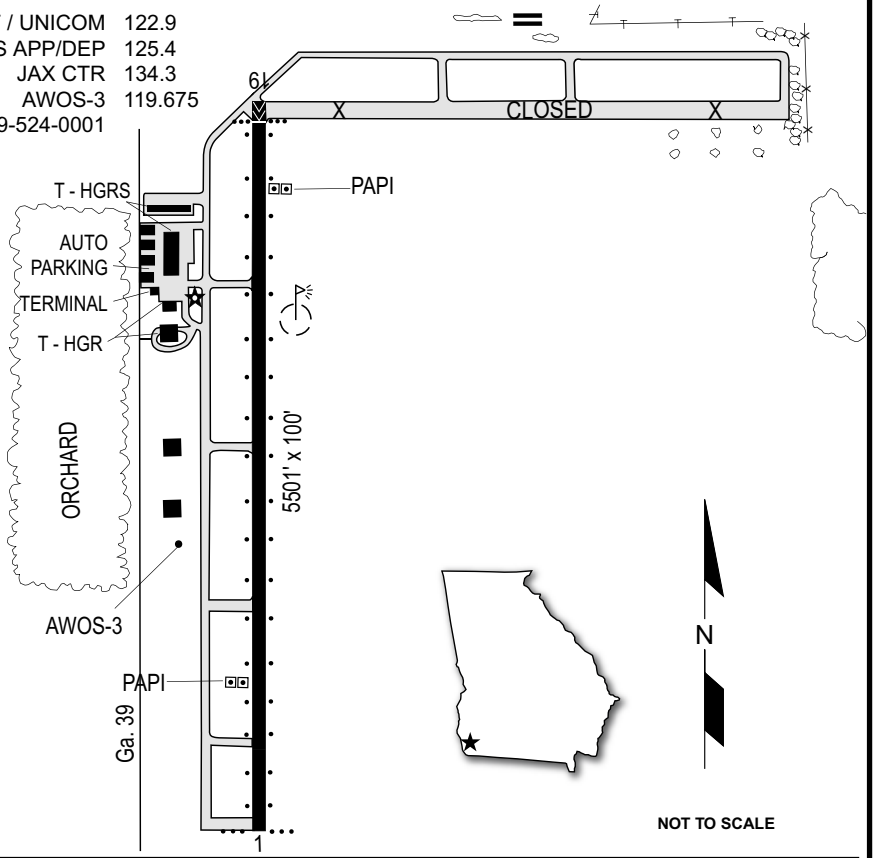

LAT: 31° 00' 25.10" N	LONG: 84° 52' 39.40" W	ELEVATION: 148'

LIGHTING:
- **RW**: Dusk - 2300 then CTAF
- **PAPI**: RWY 19/1-CTAF
- **BEACON**: Yes
- **OTHER**: No

FUEL: 100LL, 24HR Self Service
RESTROOM: Yes
PHONE: FBO: (229) 524-5964
If no Answer-(229) 524-2118
ATTENDED: Unattended
REMARKS: Airport Courtesy Car
Explore Georgia Region: Plantation Trace

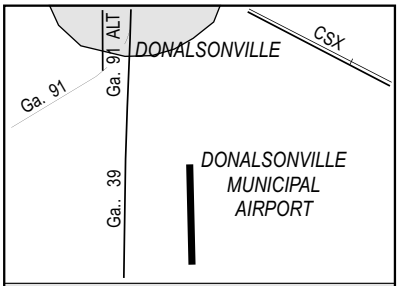

RNAV: 114.0 **MAI** 044 / 18.4

DONALSONVILLE Donalsonville Municipal 17J

DOUGLAS — Douglas Municipal (DQH)

CTAF / UNICOM	122.8
JAX CTR	127.575
ILS RWY 04	108.7
VORTAC (AMG)	115.1
AWOS - 3	119.075
GCO	121.725

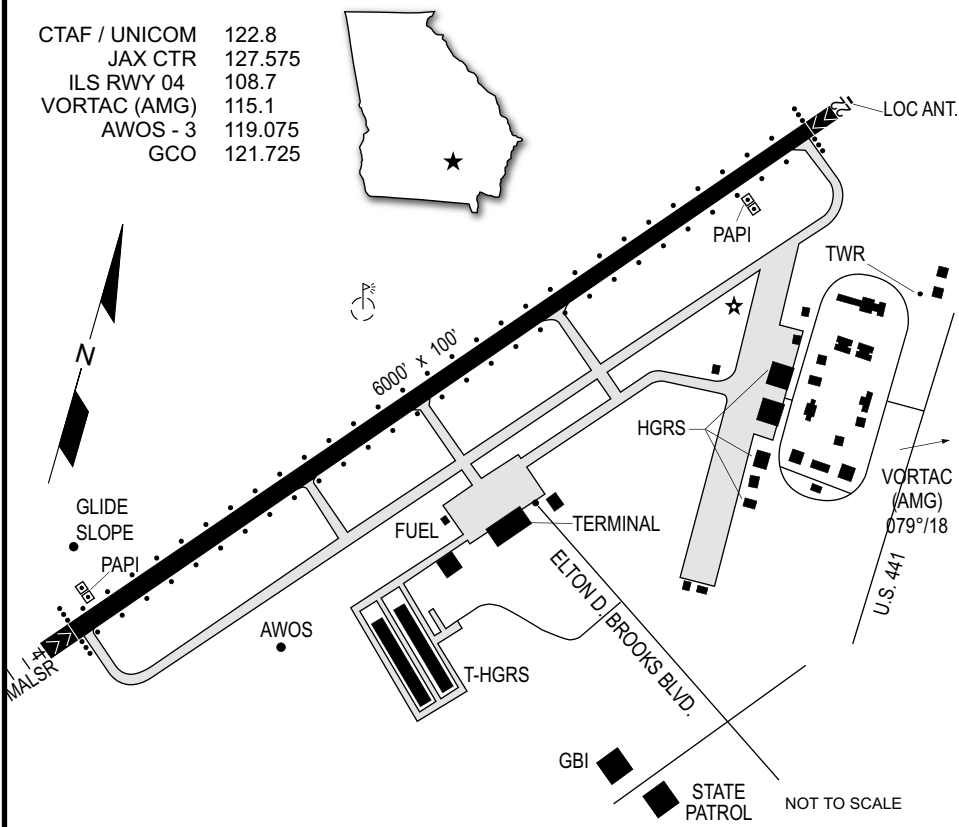

LAT: 31° 28' 36.26" N	LONG: 82° 51' 38.04" W	ELEVATION: 257'

LIGHTING:
- **RWY**: CTAF
- **PAPI**: Rwy. 4 & 22 - CTAF
- **BEACON**: Yes
- **OTHER**: MALSR RWY 4-CTAF

FUEL: 100LL, Jet A, Self Serve 24/7
RESTROOM: Yes
PHONE: FBO/Mgr: (912) 384-1409
ATTENDED: Mon. - Fri. 0800-1700, Full Serve
REMARKS: WX information: (912) 383-7258 AWOS
Explore Georgia Region: Magnolia Midlands

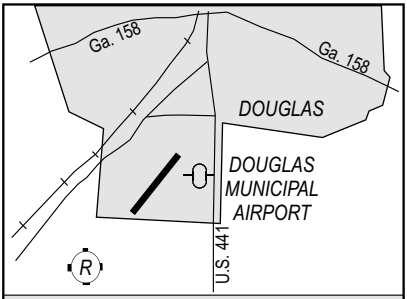

RNAV:	115.1	**AMG**	259 / 18.4
	110.2	**AYS**	309 / 19.9

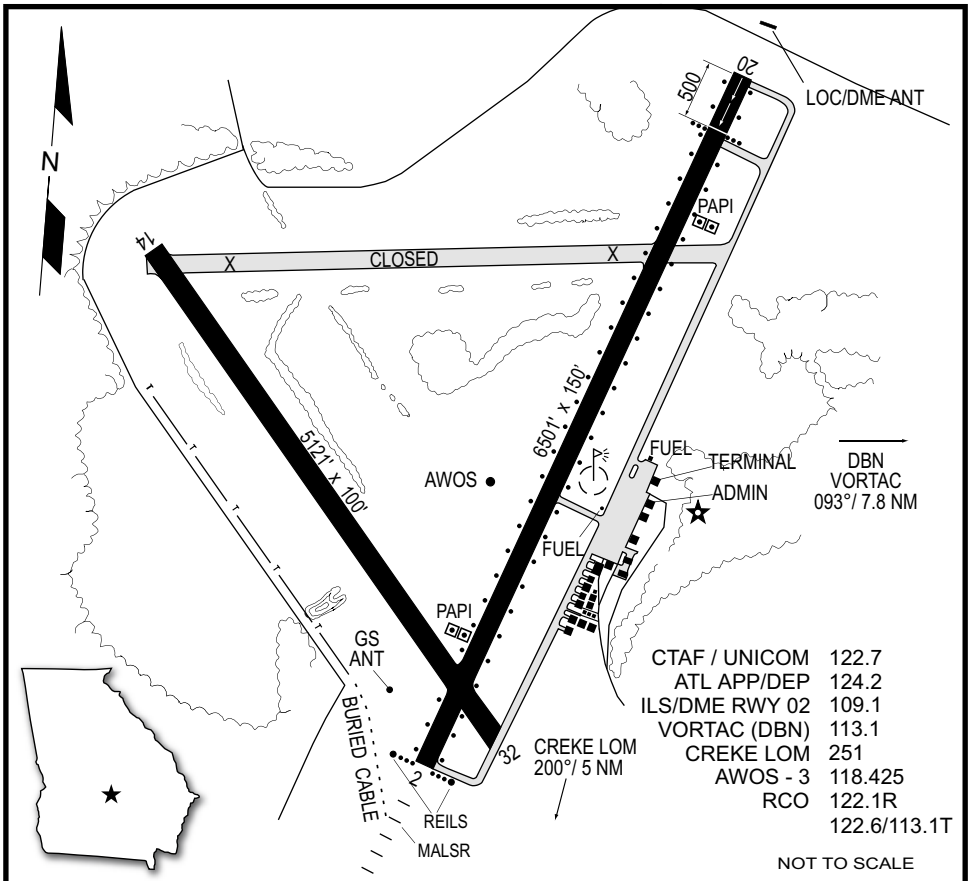

LAT: 32° 33' 53.00" N	LONG: 82° 59' 05.90" W	ELEVATION: 311'

LIGHTING:
- **RWY**: Rwy 2/20 Dusk - 2200. After 2200 - CTAF
- **PAPI**: Rwy 02 & 20 - CTAF
- **BEACON**: Yes
- **OTHER**: MALSR RWY 02 - CTAF

FUEL: 100LL, Jet A, 24HR Self Service
RESTROOM: Yes
PHONE: FBO: (478) 275-0029; Mgr: (478) 272-4755
ATTENDED: Mon. - Sat. 0800-1700;
Sun. on-call or self serve
REMARKS: WX information: (478) 277-9051 AWOS
Explore Georgia Region: Magnolia Midlands

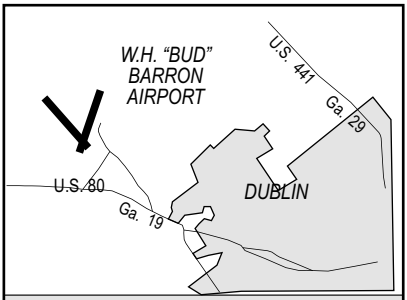

RNAV: 113.1	**DBN**	273 / 7.8
114.2	**MCN**	102 / 34.2

DUBLIN — W. H. "Bud" Barron — DBN

EASTMAN — Heart of Georgia Regional — EZM

TWR/CTAF	124.55
GND	121.175
JAX APP	127.575
ILS RWY 02	109.55
AWOS-3	119.425
UNICOM	122.95

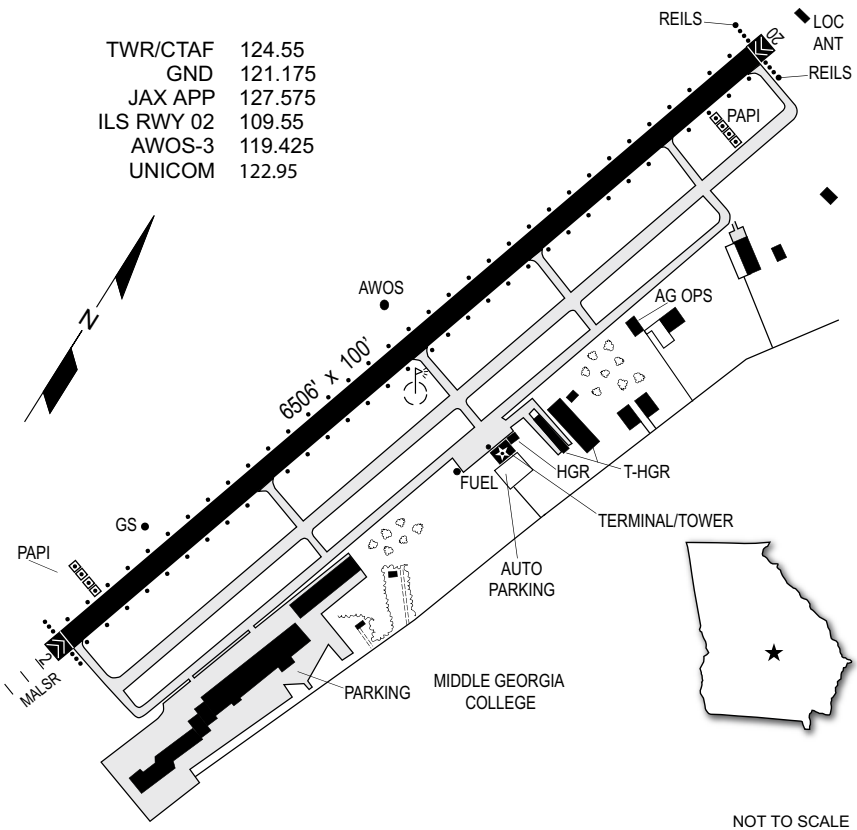

LAT: 32° 12' 59.00" N	LONG: 83° 07' 43.20" W	ELEVATION: 303'

LIGHTING:
- **RWY**: Dusk - 2200. After 2200 - CTAF
- **PAPI**: Operate with Rwy lights.
- **BEACON**: Yes
- **OTHER**: MALSR Rwy. 2 and REIL Rwy 20 - CTAF

FUEL: 100LL, Jet A, 24 Hr. Self Service
RESTROOM: Yes
PHONE: FBO: (478) 374-4411; Mgr: (478) 231-8305
ATTENDED: Mon. - Sat. 0800-1800; Sun. 1300-1800
REMARKS: WX information: (478) 374-9979 AWOS
Tower closed 1600 - 0800
Explore Georgia Region: Magnolia Midlands

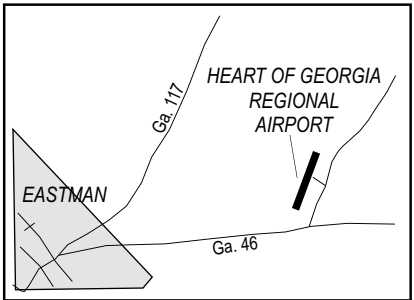

RNAV:	116.5	**VNA**	089 / 18.8
	113.1	**DBN**	217 / 25.6

CTAF / UNICOM 122.8
ATL CTR 127.5
AWOS-3 118.15

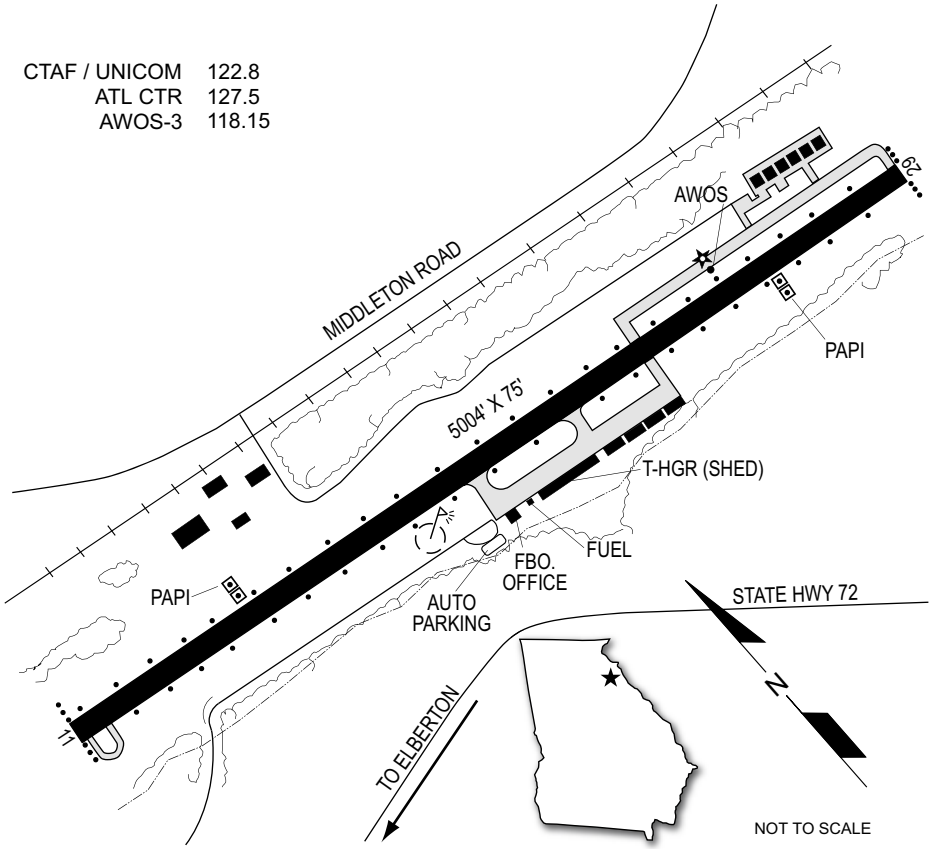

LAT: 34° 05' 43.40" N	LONG: 82° 49' 02.90" W	ELEVATION: 603'

LIGHTING:
- **RWY**: CTAF
- **PAPI**: Continuous
- **BEACON**: Yes
- **OTHER**: No

FUEL: 100LL, 24 hour self serve
RESTROOM: Yes
PHONE: FBO/Mgr: (706) 283-2035
ATTENDED: Mon. - Sat. 0800-1800; Sun. 1300-1800
REMARKS: Fuel after hours (706) 283-2484 or (706) 318-8867
WX Information: 706-283-8133 AWOS
Explore Georgia Region: Northeast Georgia Mountains

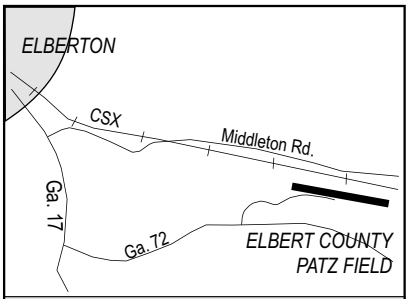

RNAV:	108.6	**ELW**	185 / 19.5
	109.6	**AHN**	070 / 26.6

ELBERTON Elbert County - Patz Field EBA

ELLIJAY — Gilmer County — 49A

CTAF / UNICOM	123.0
AWOS - 3	118.075
ATL Ctn APP/DEP	133.1

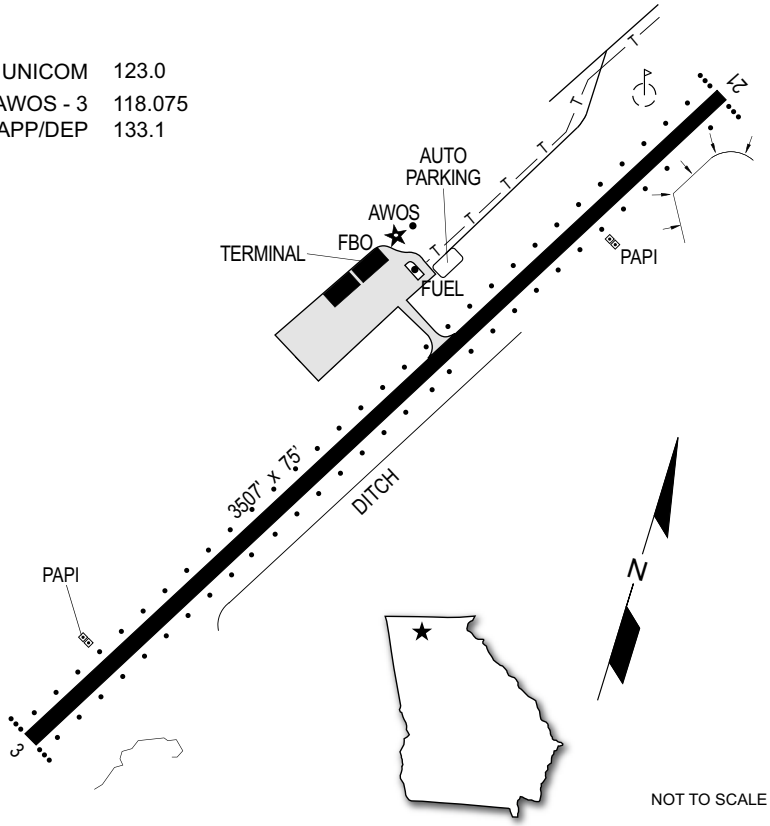

LAT: 34° 37' 41.50" N	LONG: 84° 31' 35.60" W	ELEVATION: 1486'

LIGHTING:
- **RWY**: CTAF
- **PAPI**: CTAF
- **BEACON**: Yes
- **OTHER**: No

FUEL: 100LL 24 Self Service with Credit Card

RESTROOM During business hours only.

PHONE: FBO: (706) 635-8500, Mgr: (706) 889-2108

ATTENDED: Mon. - Sat. 0900-1700, Sun. 0800-1200

REMARKS: WX Information (706) 276-4513 AWOS Explore Georgia Region: Historic High Country

EMAIL: airport49a@gilmercounty-ga.gov

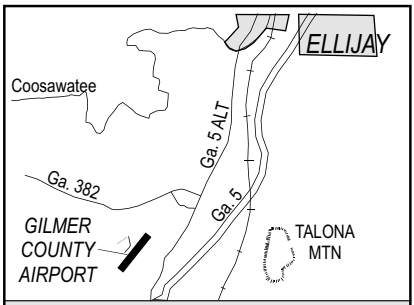

RNAV:	109.8	**HRS**	238 / 35.5
	115.8	**GQO**	123 / 36.9

CTAF / UNICOM	123.0
AWOS - 3	118.625
JAX CTR	127.575
LOC RWY 01	111.1
NDB (SUR)	362

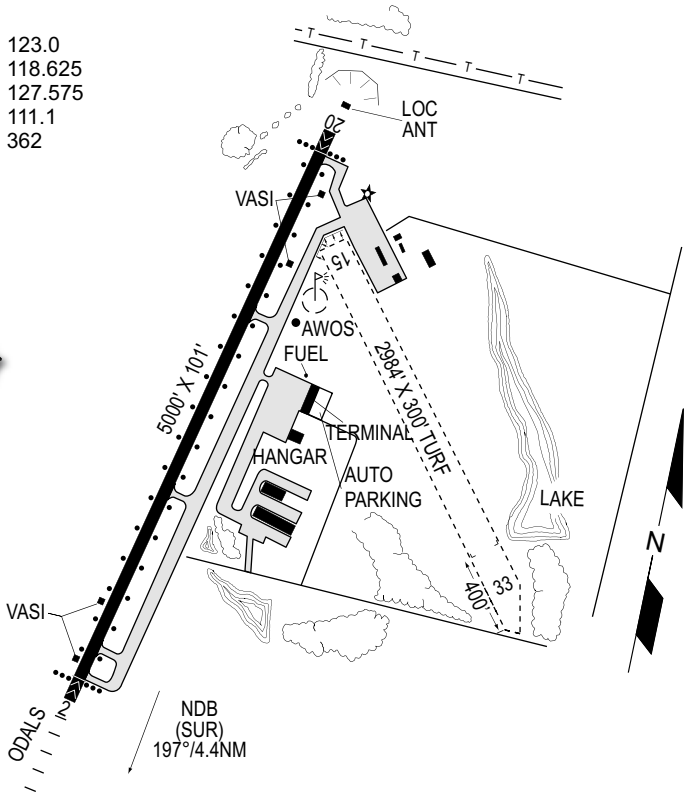

NOT TO SCALE

LAT: 31° 41' 02.06" N	**LONG:** 83° 16' 15.25" W	**ELEVATION:** 365'

LIGHTING:
- **RWY**: Rwy. 2/20 Dusk - 2200. After 2200 - CTAF
- **VASI**: Rwy. 2 & 20 with runway lights
- **BEACON**: Yes
- **OTHER**: ODALS - Rwy. 1- CTAF

FUEL: 100LL, Jet A, 24 Hr. Self Service
RESTROOM: Yes
PHONE: FBO/Mgr: (229) 426-5071
ATTENDED: Mon. - Sat. 0800-1700;
FBO: Not Open on Sunday
REMARKS: WX information: (229) 426-5072 AWOS
Explore Georgia Region: Magnolia Midlands

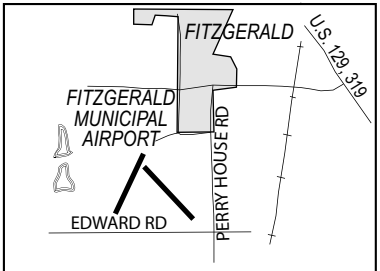

RNAV:	115.1	**AMG**	283 / 39.8
	116.5	**VNA**	159 / 33.8

FITZGERALD — Fitzgerald Municipal — FZG

FOLKSTON Davis Field 3J6

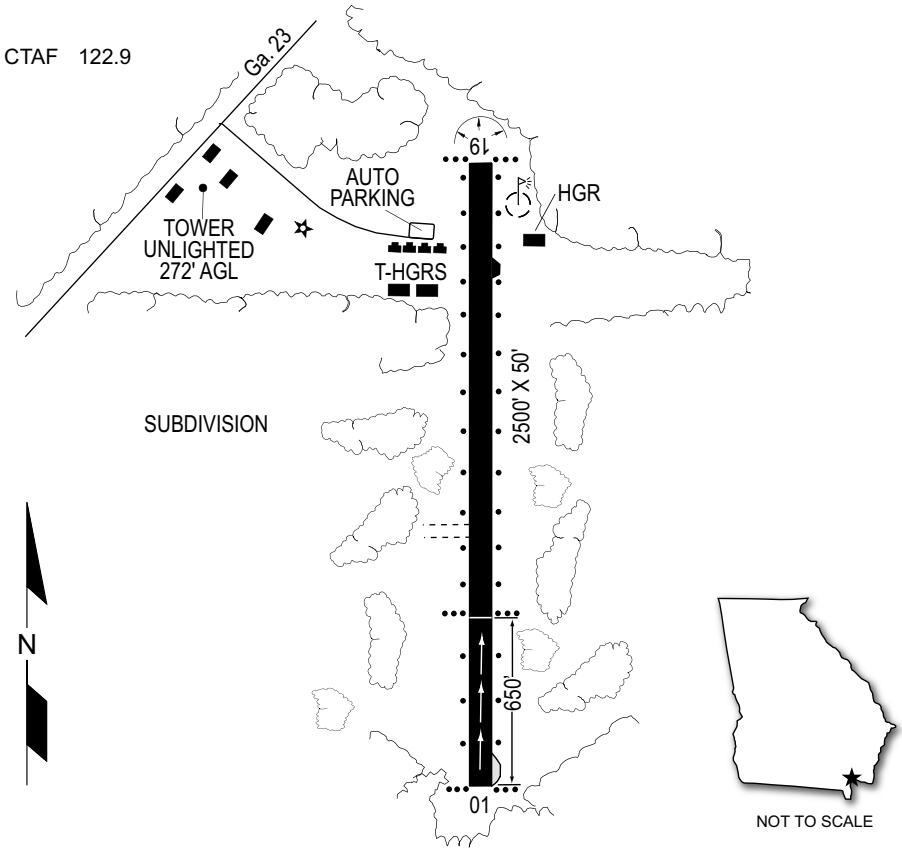

LAT: 30° 47' 46.90" N	LONG: 82° 01' 41.40" W	ELEVATION: 68'

LIGHTING:
- **RWY:** Dusk - 2030. After 2030 - CTAF
- **VASI:** No
- **BEACON:** Yes
- **OTHER:** No

FUEL: No
RESTROOM: No
PHONE: Mgr. (912) 496-2549
ATTENDED: Unattended
REMARKS: Explore Georgia Region: Georgia's Coast

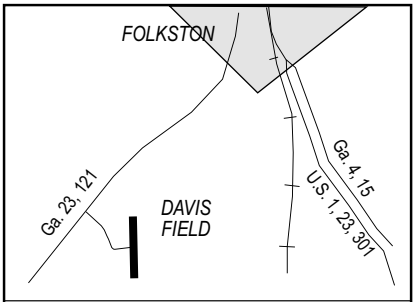

RNAV:	110.2	AYS	136.0 / 39.4
	109.8	SSI	243 / 34.1

CTAF / UNICOM	123.075
ATL APP/DEP	132.475
ILS RWY 5	110.55
ASOS	126.475
RCO	122.55
GCO	121.725

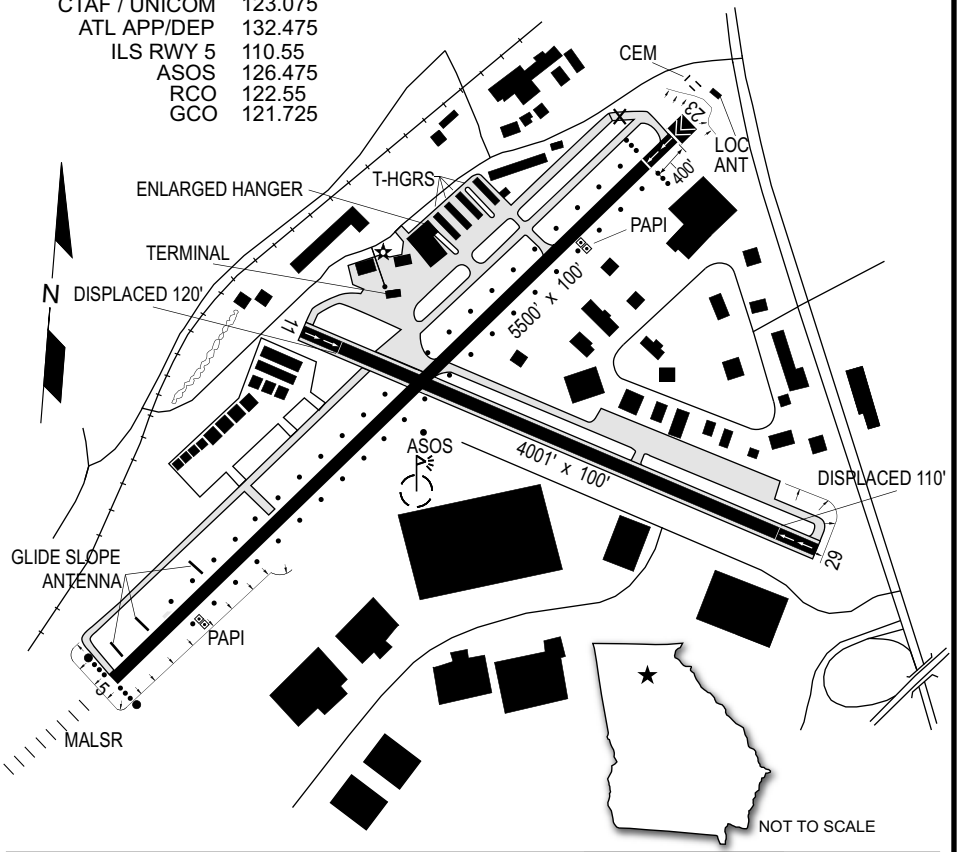

LAT: 34° 16' 21.46" N	LONG: 83° 49' 48.80" W	ELEVATION: 1276'

LIGHTING:
- **RWY**: Rwy. 5/23, CTAF.
- **PAPI**: Rwy. 5 & 23, 24 Hours
- **BEACON**: Yes
- **OTHER**: MALSR Rwy. 5 - CTAF

FUEL: 100LL; 24 Hours
Self service w/credit card; Jet A

RESTROOM: Yes

PHONE: FBO: (770) 532-4136
Mgr: (770) 535-6882

ATTENDED: Daylight

REMARKS: WX information: (770) 532-4687 ASOS
Deer and birds in vicinity.
Explore Georgia Region: Northeast Georgia Mountains

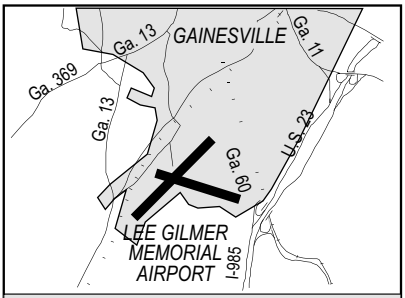

RNAV:	109.6	**AHN**	308 / 31.8
	113.4	**ODF**	226 / 36.1

GAINESVILLE — Lee Gilmer Memorial — GVL

GREENSBORO Greene County Regional 3J7

CTAF	122.8
ATL DEP/ARV	132.475
LOC/DME RWY 25	110.9
GCO	121.725
AWOS - 3	124.525

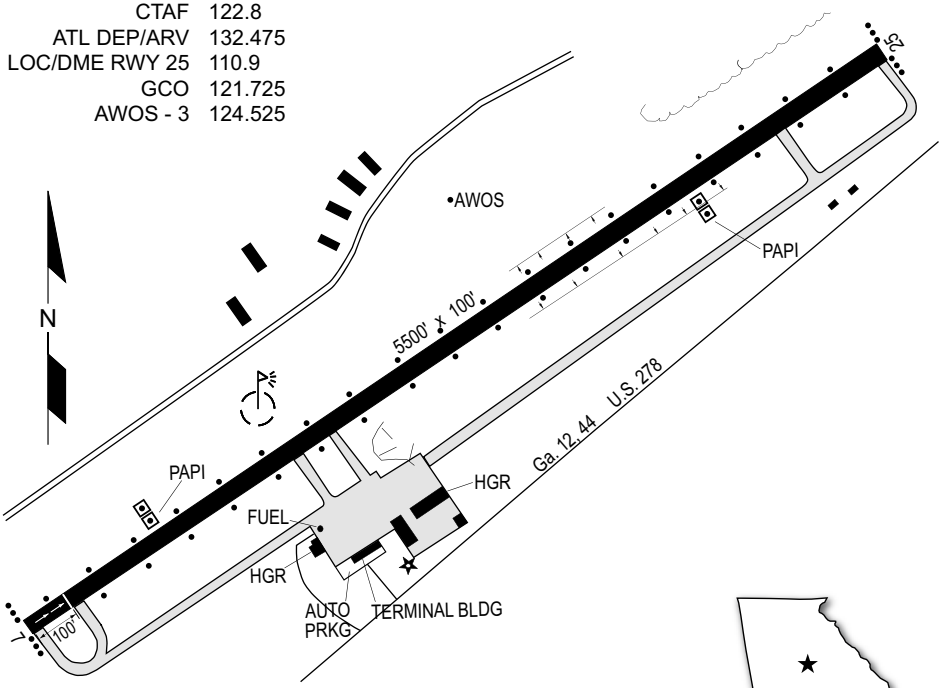

NOT TO SCALE

LAT: 33° 35' 52.70" N	**LONG:** 83° 08' 17.70" W	**ELEVATION:** 689'

LIGHTING:
- **RWY**: CTAF, HIRL
- **PAPI**: Rwy. 7/25 Continuous
- **BEACON**: Yes
- **OTHER**: No

FUEL: 100LL, Jet A
RESTROOM: Yes
PHONE: FBO: (706) 453-2715 Mgr. (706) 453-2715
ATTENDED: Mon. - Sun. 0800-1700
(706) 474-0060 After hours.
REMARKS: WX Information (706) 453-0017 AWOS
Explore Georgia Region: Classic South

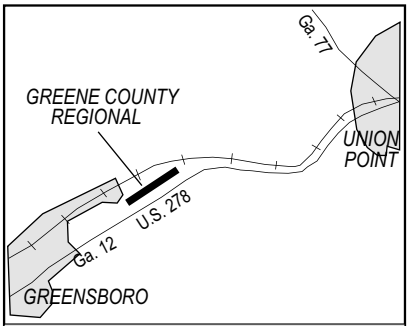

RNAV: 109.6 **AHN** 156 / 22.9

CTAF / UNICOM 123.075
ATL APP/DEP 128.575
AWOS - 3 119.750

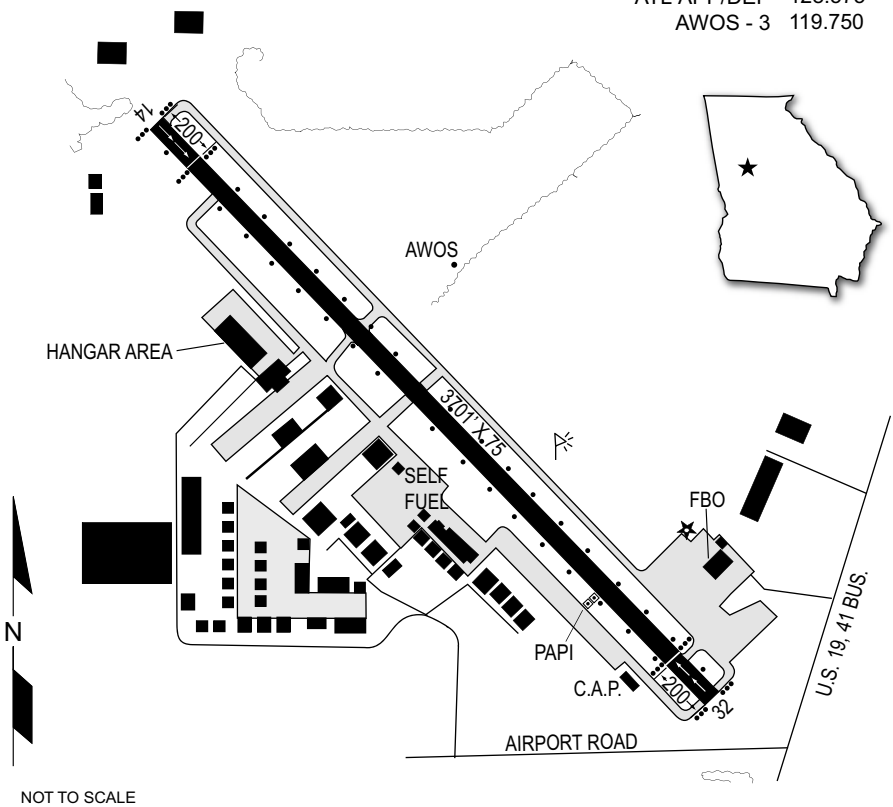

NOT TO SCALE

LAT: 33° 13' 37.10" N	LONG: 84° 16' 29.80" W	ELEVATION: 958'

LIGHTING:
- **RWY**: Dusk - Dawn. 6 Key on, 3 Key off - CTAF
- **PAPI**: Rwy 32 only
- **BEACON**: Yes
- **OTHER**: No

FUEL: 100LL, Jet A, 24 HR Self Service
RESTROOM: Yes at FBO and open 24 hours
PHONE: FBO/Mgr: (770) 227-2928
ATTENDED: Mon. - Fri. 0800-1700
REMARKS: Terminal Open and Pilot lounge open 24 Hours
WX Information: (770) 227-3934 AWOS
Explore Georgia Region: Presidential Pathways
WEB: http://cityofgriffin.com/Airport.aspx

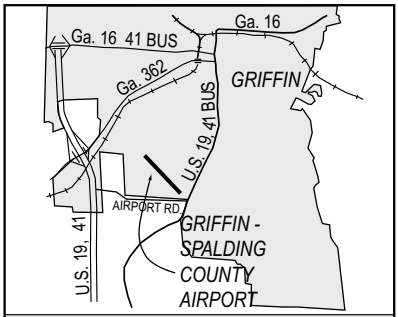

RNAV: 116.9 **ATL** 161 / 25.4

GRIFFIN — Griffin - Spalding County — 6A2

HAMPTON — Henry County — HMP

CTAF 122.725
ATL APP/DEP 128.575
AWOS - 3 124.825

N

5500' X 100'

24

PAPI

HGR. FBO
ADMIN.
AUTO PRKG.

AWOS

ATLANTA
MOTOR
SPEEDWAY

RET.
POND

CEM.

PAPI

6

NOT TO SCALE

LAT: 33° 23' 23.66" N	LONG: 84° 19' 51.72" W	ELEVATION: 882'

LIGHTING:
- **RWY**: CTAF
- **PAPI**: Rwy 6 & 24 - CTAF
- **BEACON**: Yes

FUEL: 100LL, Jet A 24 Hr Self Service
RESTROOM: Yes
PHONE: FBO:(770) 288-7829 Mgr:(770) 288-7834
ATTENDED: Mon. - Fri. 0800-1700
REMARKS: WX Information (770) 707-1719 AWOS
Right Traffic - RWY 06
Explore Georgia Region: Atlanta Metro

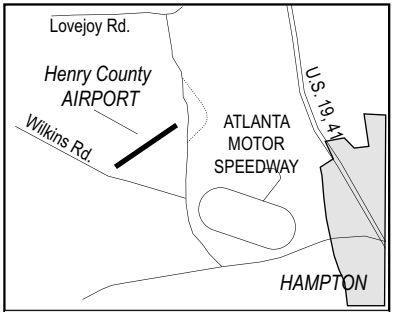

RNAV: 116.9 **ATL** 160 / 15.3

CTAF 122.9

AG. OPNS.

10

3000' x 60'

28

+4' FENCE

AUTO PARKING

SCRAP YARD

U.S. 341

BEACON ON WATER TANK

RADIO TOWER +304' AGL

N

NOT TO SCALE

LAT: 32° 17' 01.20" N	**LONG:** 83° 26' 16.70" W	**ELEVATION:** 270'

LIGHTING:
- **RWY**: DUSK - 2300. After 2300 - CTAF. Adjust Intensity all hours - CTAF.
- **VASI**: No
- **BEACON**: Yes
- **OTHER**: No

FUEL: No
RESTROOM: No
PHONE: Mgr: (478) 892-3240
ATTENDED: Unattended
REMARKS: Explore Georgia Region: Magnolia Midlands

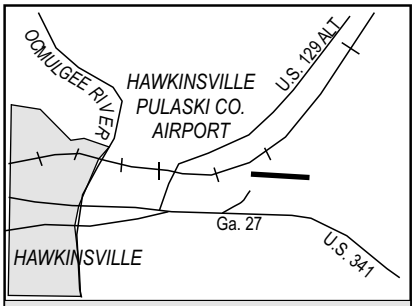

RNAV: 116.5 **VNA** 034 / 5.2
114.2 **MCN** 158 / 27

HAWKINSVILLE Hawkinsville - Pulaski County 51A

HAZLEHURST

Hazlehurst **AZE**

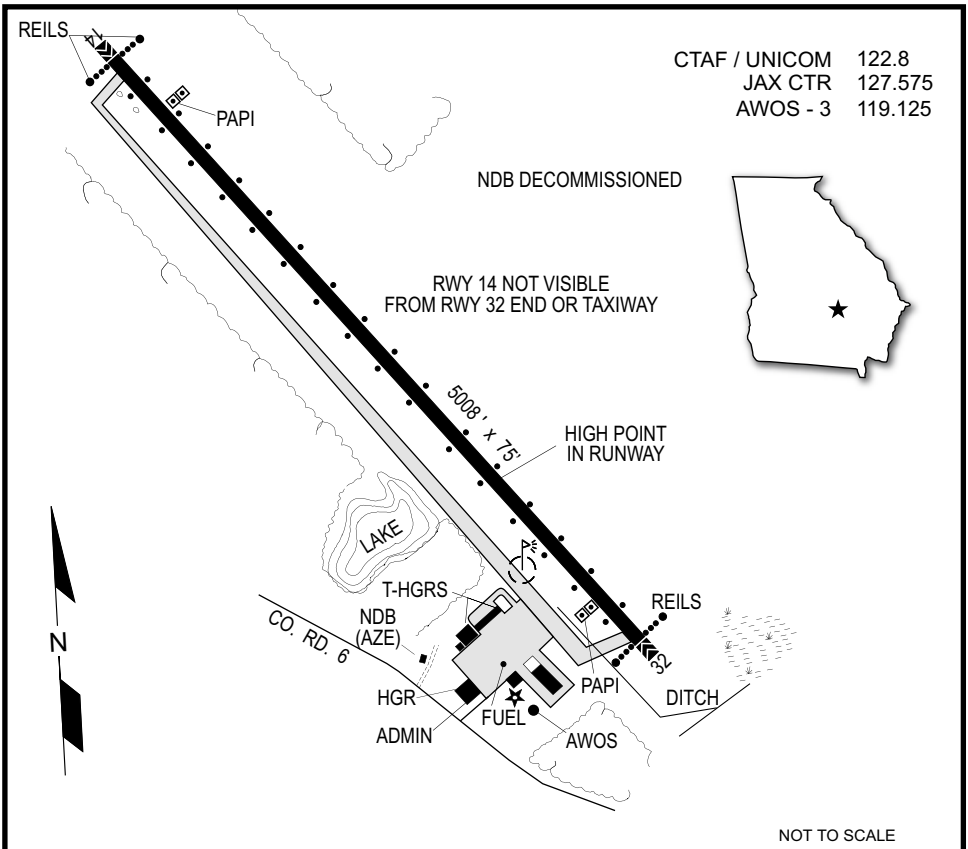

LAT: 31° 53' 11.00" N	LONG: 82° 38' 87.00" W	ELEVATION: 255'

LIGHTING:
- **RWY**: Pilot Controlled
- **PAPI**: Pilot Controlled
- **BEACON**: Yes
- **OTHER**: REIL RWY 14/32

FUEL: 100LL; JET A, Self services w/credit card
RESTROOM: Yes
PHONE: FBO/Mgr: (912) 375-9222 or (912) 374-8183
ATTENDED: Mon. - Fri. 0800 -1700
REMARKS: For fuel or service after hours call:
(912) 347-8183
WX Information (912) 375-0650 AWOS
Courtesy van available
Explore Georgia Region: Magnolia Midlands

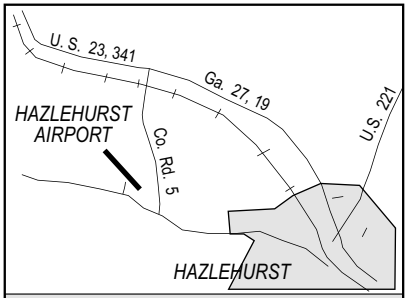

RNAV: 115.1 **AMG** 341 / 22
116.5 **VNA** 115 / 48.5

TOWER: 126.25
CTAF/UNICOM: 126.25
SAVANNAH APP/DEP: 120.4
GND: 121.70
ATIS: 118.475
NDB: (MOQ): 263

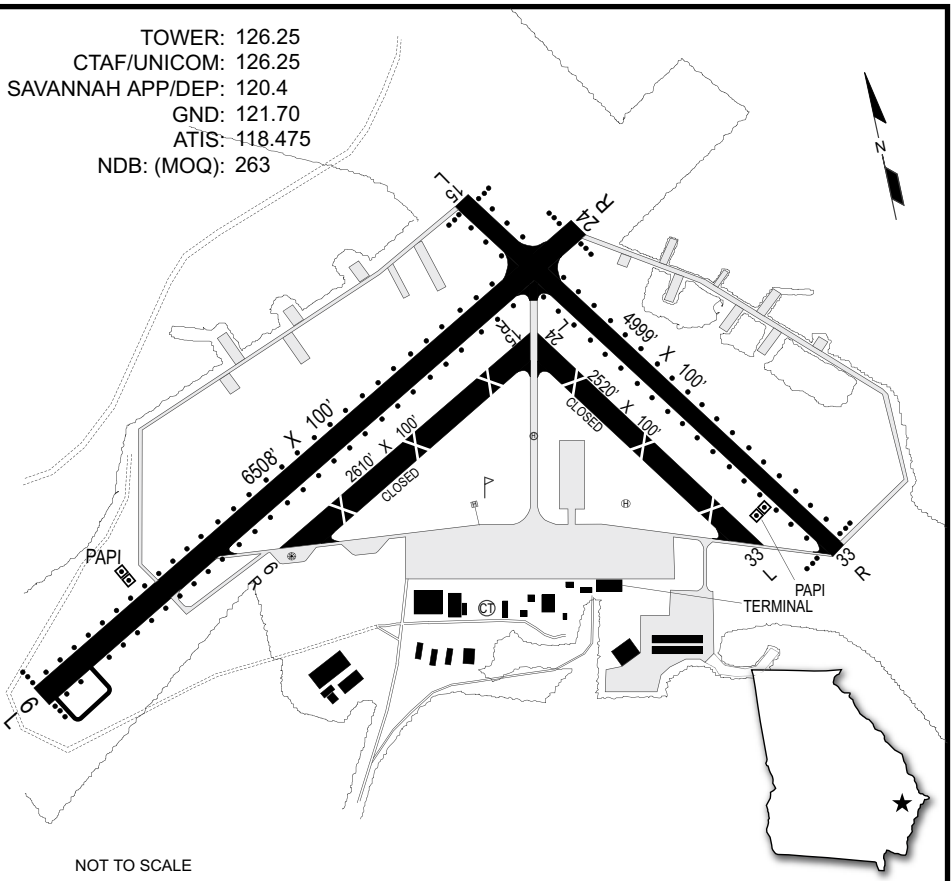

NOT TO SCALE

LAT: 31° 53' 17.90" N	LONG: 81° 33' 41.84" W	ELEVATION: 46'

LIGHTING: RWY 06L/24R HIRL DUSK - 2100; THEN CTAF
RWY 15L/33R HIRL CTAF
PAPI: RWY 33R & 06L-CTAF
BEACON: Yes
OTHER: ODALS RWY 33R-CTAF
FUEL: 100LL 24 HR Self Serve, JET A
RESTROOM: Yes
PHONE: Mgr: (912) 435-3130
ATTENDED: Mon. - Fri. 0600-2300
REMARKS: Joint military/public use. Unmanned aerial vehicles (UAVs) operating in area.
RWY 6L Rt traffic
RWY 6L 1500' Extension Project Under Construction in 2016.
Explore Georgia Region: Georgia's Coast
WEB: midcoastregionalairport.com

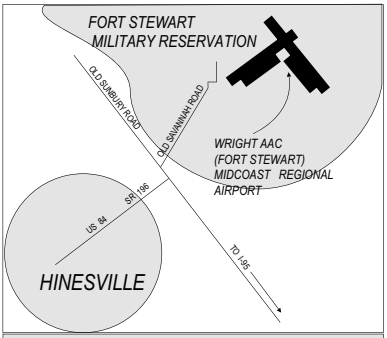

RNAV 115.95 **SAV** 232 / 23

HINESVILLE Wright AAF (Fort Stewart)/Midcoast Regional LHW

HOMERVILLE

Homerville HOE

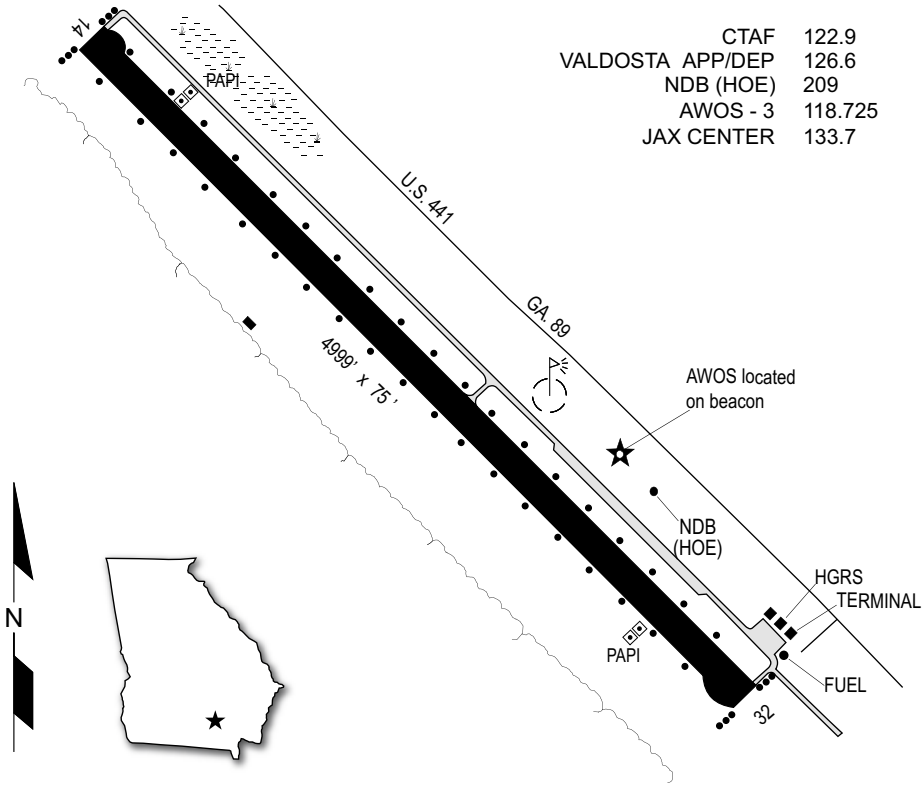

CTAF	122.9
VALDOSTA APP/DEP	126.6
NDB (HOE)	209
AWOS - 3	118.725
JAX CENTER	133.7

LAT: 31° 03' 24.80" N	**LONG:** 82° 46' 31.00" W	**ELEVATION:** 187'

LIGHTING:
- **RWY**: 14/32 - CTAF.
- **PAPI**: Rwy 14/32 CTAF
- **BEACON**: Yes
- **OTHER**: No

FUEL: 100LL, JET A
RESTROOM: Yes
PHONE: Mgr: (912) 487-2375
ATTENDED: Unattended
REMARKS: Terminal w/Internet Access and Shower
WX Information (912) 487-1253 AWOS
After Hours No. (912) 550-7460
Explore Georgia Region: Plantation Trace

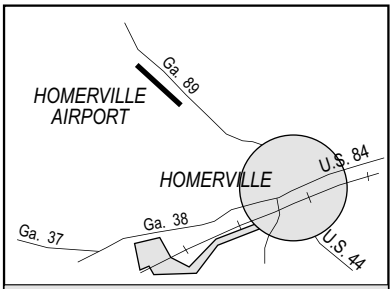

RNAV: 110.2 **AYS** 221 / 17
114.8 **OTK** 057 / 32

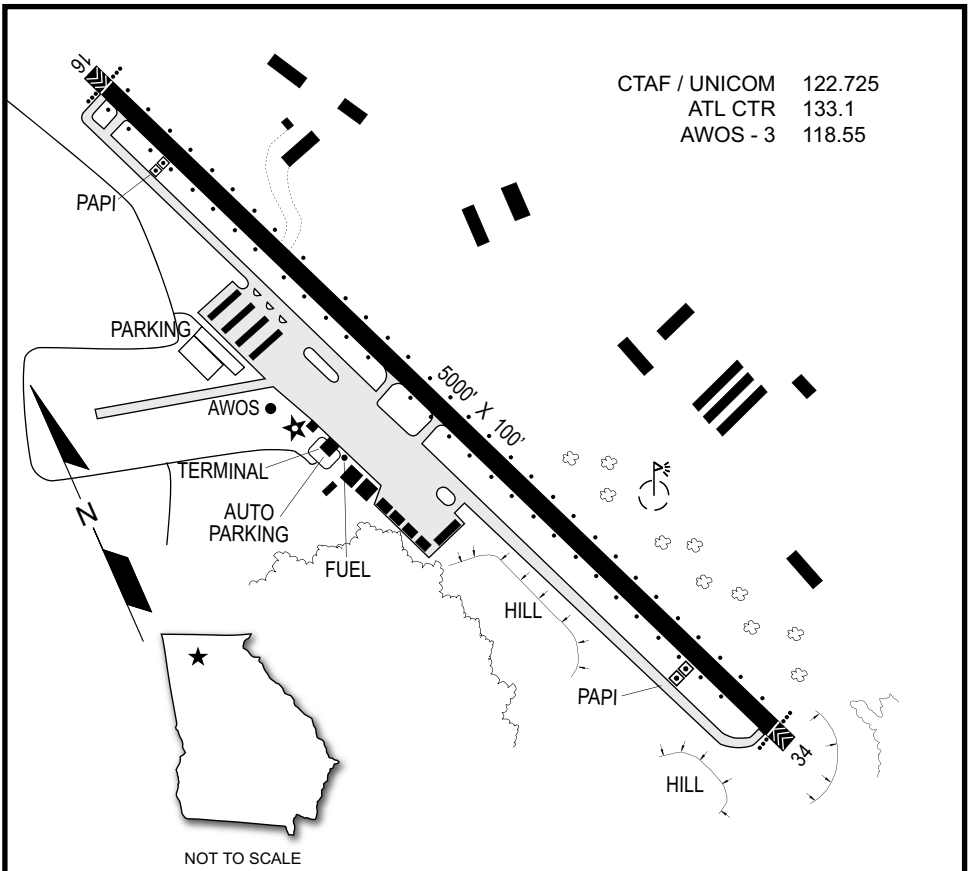

LAT: 34° 27' 12.50" N	LONG: 84° 27' 26.00" W	ELEVATION: 1535'

LIGHTING:
- **RWY**: Dusk - 2400. After 2400 - CTAF.
- **PAPI**: Rwy 16 & 34 operate with rwy lights.
- **BEACON**: Yes
- **OTHER**: No

FUEL: 100LL, 24 hr. w/credit card; self serve, Jet-A self service; Jet-A re-fueler
RESTROOM: Yes - 24 hr.
PHONE: FBO/Mgr: (706) 253-8830
ATTENDED: Mon. - Sun. 0900-1800/night security
REMARKS: WX Information (706) 253-9008 AWOS Courtesy car
Explore Georgia Region: Historic High Country

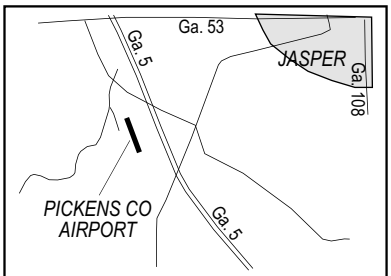

RNAV: 115.4 **RMG** 061 / 37.2
109.8 **HRS** 222 / 39.7

JASPER Pickens County JZP

JEFFERSON — Jackson County — JCA

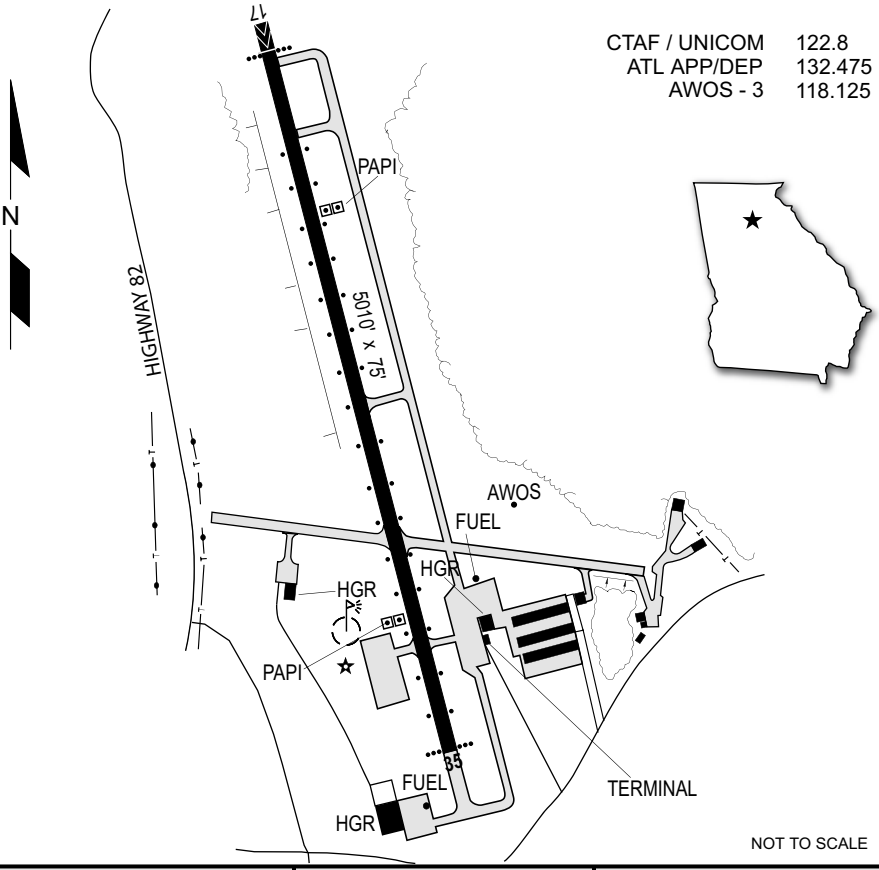

LAT: 34° 10' 34.10" N	LONG: 83° 33' 42.10" W	ELEVATION: 951'

LIGHTING:
- **RWY**: Rwy 17/35 CTAF
- **PAPI**: Rwy 17/35 Pilot controlled.
- **BEACON**: Yes
- **OTHER**: No

FUEL: 100LL, Jet A - 24-hour self-serve w/credit card
RESTROOM: Yes
PHONE: FBO/Mgr: (706) 367-1493
ATTENDED: Mon. - Fri. 0800-1700
REMARKS: Deer on and in vicinity of airport.
WX Information (706) 387-6477 AWOS
Maintenance available (706) 540-1895
Crew car available with prior notice.
Turbine Traffic proceed to Southwest ramp for parking
Explore Georgia Region: Northeast Georgia Mountains

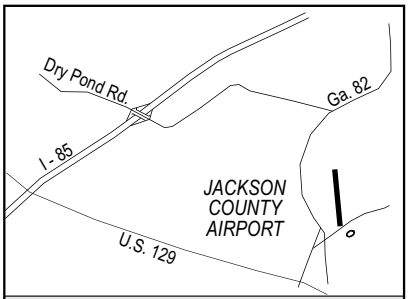

RNAV: 109.6 113.4 **AHN** 319 / 18 **ODF** 202 / 33.2

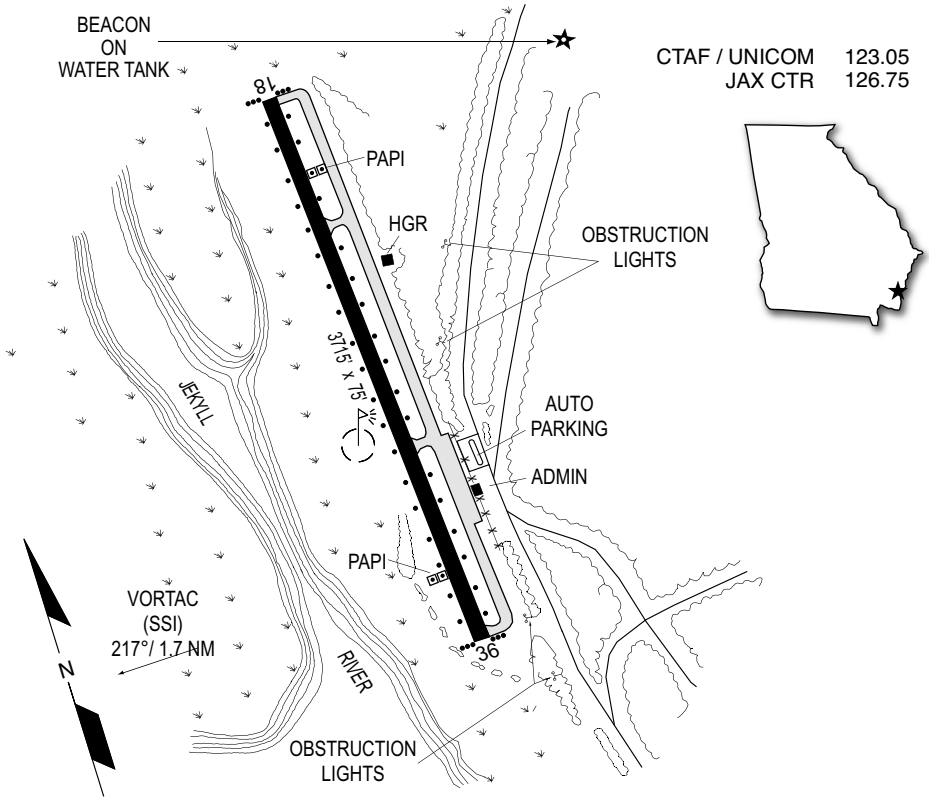

NOT TO SCALE

LAT: 31° 04' 28.10" N	LONG: 81° 25' 40.00" W	ELEVATION: 11'

LIGHTING:
- **RWY**: CTAF
- **PAPI**: Rwy 18 & 36 operate with rwy lights.
- **BEACON**: Yes - on water tank 0.5 - 1.0 mi. NE Rwy 18.
- **OTHER**: No

FUEL: Yes (Early 2020)
RESTROOM: Yes
PHONE: FBO (912) 635-9330
Mgr (912) 635-4091
ATTENDED: Mon. - Sun. 0900-1600
REMARKS: Rt traffic Rwy 18
Explore Georgia Region: Georgia's Coast

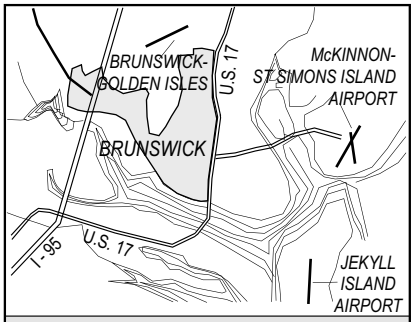

RNAV: 114.5 **CRG** 005 / 45
109.8 **SSI** 037 / 1.7

JEKYLL ISLAND

Jekyll Island Ø9J

JESUP — Jesup-Wayne County (JES)

CTAF / UNICOM 122.8
JAX CTR 126.75
AWOS - 3 118.125

GOLF COURSE
PAPI
TO HWY 301
FUEL
TERMINAL
NDB (JES)
AUTO PARKING
HGR
5500' X 100'
UC
AWOS
CO. RD. 243
PAPI
MALSF
N
NOT TO SCALE

LAT: 31° 33' 14.30" N	LONG: 81° 52' 57.00" W	ELEVATION: 107'

LIGHTING:
- **RWY**: CTAF
- **PAPI**: Rwy 11/29 operate with rwy lights.
- **BEACON**: Yes
- **OTHER**: MALSF - CTAF

FUEL: 100LL, Jet A
RESTROOM: Yes
FBO/Mgr: (912) 427- 5949
ATTENDED: Mon - Fri. 0800-1700.
REMARKS: WX Information: (912) 427-0855 AWOS
Explore Georgia Region: Magnolia Midlands

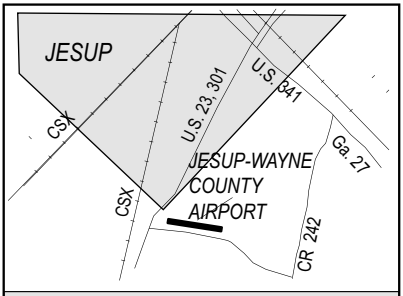

RNAV: 115.1 **AMG** 088 / 32
109.8 **SSI** 324 / 37.6

CTAF / UNICOM 122.8
Chattanooga APP COM 125.1
AWOS 3 119.775

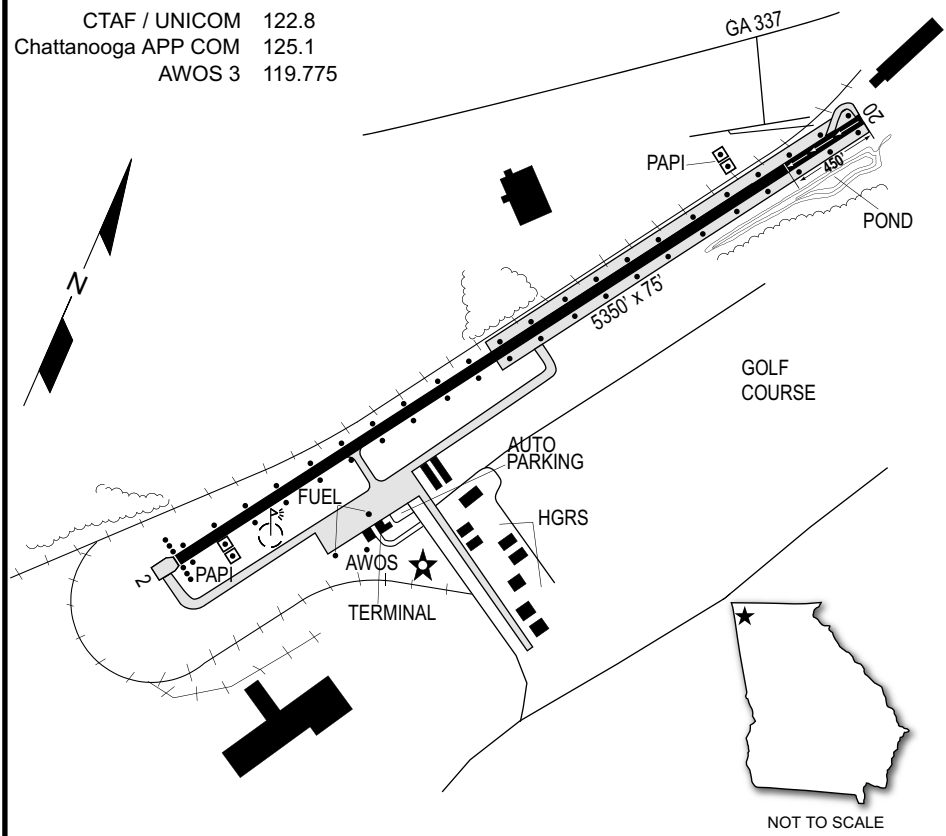

LAT: 34° 41' 18.60" N	LONG: 85° 17' 25.10" W	ELEVATION: 776'

LIGHTING:
- **RWY**: CTAF
- **PAPI**: Rwy 2/20 - CTAF
- **BEACON**: Yes
- **OTHER**: No

FUEL: 100LL
RESTROOM: Yes
PHONE: FBO/Mgr: (706) 638-7071
ATTENDED: Mon. - Sun. 0900-1700
REMARKS: Deer on and in vicinity of airport.
WX Information: (706) 639-1976 AWOS
Explore Georgia Region: Historic High Country

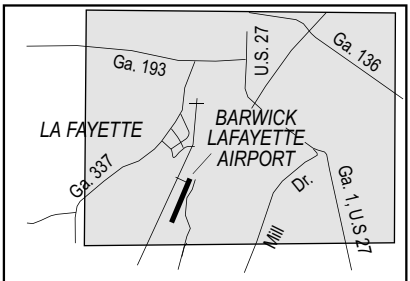

RNAV: 115.8 **GQO** 202 / 17.7
115.4 **RMG** 344 / 32.7

LaFAYETTE

Barwick - LaFayette **9A5**

LaGRANGE

LaGrange - Callaway LGC

CTAF	122.975
AWOS - 3	126.325
ILS RWY 31	110.9
ATL APP	125.5
RCO	122.1R/115.6T
ATL CLEARANCE	119.250

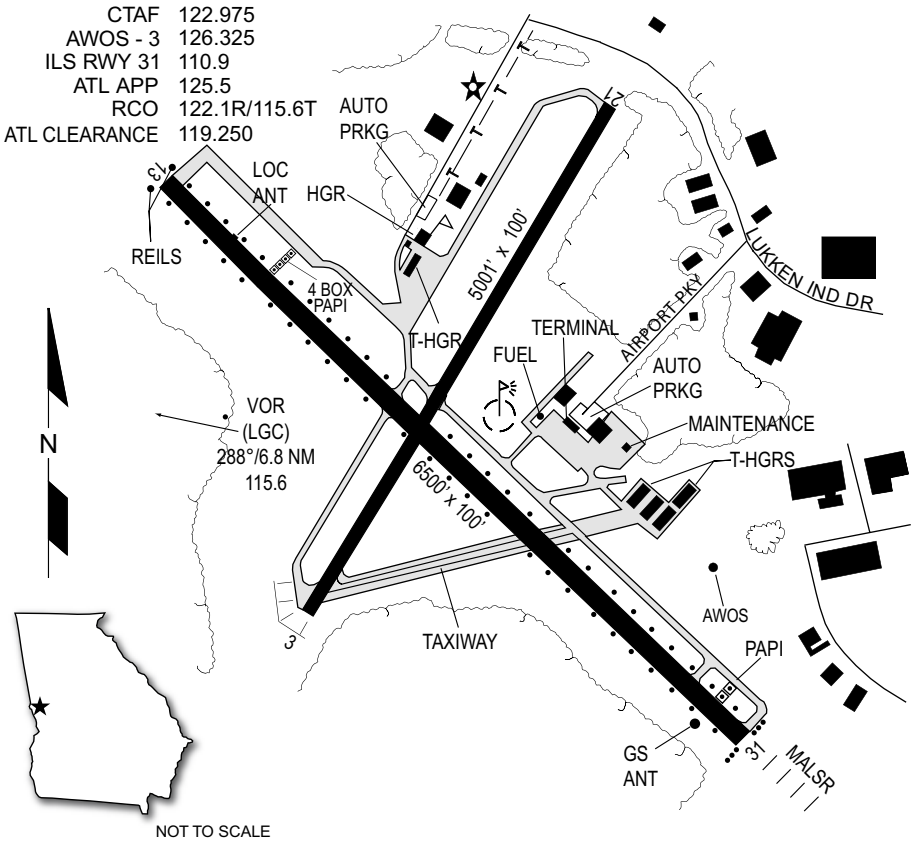

LAT: 33° 00' 31.90" N	**LONG:** 85° 04' 21.40" W	**ELEVATION:** 694'

LIGHTING:
- **RWY**: Rwy 13/31 - CTAF
- **PAPI**: Dusk - Dawn & CTAF.
- **BEACON**: Yes
- **OTHER**: MALSR Rwy 31 - CTAF
  REILS Rwy 13 operate with Rwy lights

FUEL: 100LL Self Service 24 HRS, Jet A
RESTROOM: Yes
PHONE: FBO/Mgr: (706) 884-2121
ATTENDED: Mon. - Fri. 0800-1800; Sat. - Sun. 0900-1700
REMARKS: WX information: (706) 845-0677 AWOS
Glider ops on and in vicinity of airport.
Courtesy car. Pilot lounge.
Maintenance on field.
Explore Georgia Region: Presidential Pathways
WEB: lagrangeairport.com

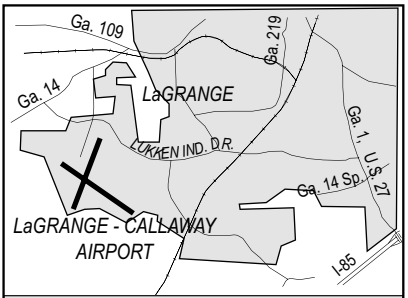

RNAV:	117.1	**CSG**	353 / 23.7
	115.6	**LGC**	109 / 7.2

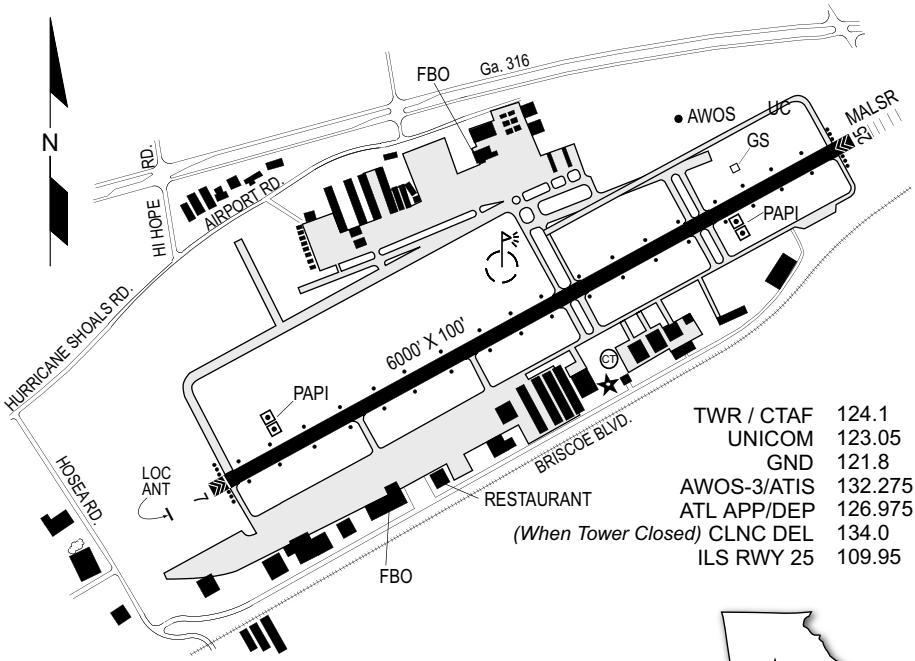

NOT TO SCALE

LAT: 33° 58' 41.07" N	LONG: 83° 57' 44.56" W	ELEVATION: 1062'

LIGHTING:
- **RWY**: Dusk - 2100. After 2100 - CTAF.
- **PAPI**: 24 Hours
- **BEACON**: Yes
- **OTHER**: MALSR Rwy 25 - CTAF 2100 - 0700.

FUEL: 100LL, Jet A
RESTROOM: Yes
PHONE: Mgr: (770) 822-5196 FBO: (770) 995-5592 and (770) 277-9000
ATTENDED: 24 hours
REMARKS: WX information: (770) 339-7753 AWOS
Explore Georgia Region: Atlanta Metro
WEB: lzuairport.com

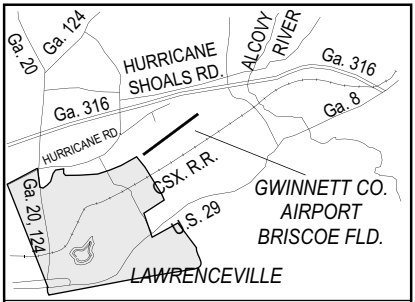

RNAV: 116.6 **PDK** 072 / 17.4
109.6 **AHN** 274 / 31.9

LAWRENCEVILLE Gwinnett County - Briscoe Field LZU

LOUISVILLE — Louisville Municipal — 2J3

CTAF 122.9
AWOS-3 119.35
478-625-8303

WATER TANK
AUTO PARKING
TERMINAL
AWOS
FUEL
HGR
HGR
HGR
HGR
PAPI
AWOS-3 UC
13
5002' X 100'
PAPI
31
N

NOT TO SCALE

LAT: 32° 59' 09.40" N	LONG: 82° 23' 05.30" W	ELEVATION: 328'

LIGHTING:
- **RWY**: Dusk - 2200. After 2200 - CTAF
- **PAPI**: Rwy 13 & 31 operate with Rwy lights.
- **BEACON**: Yes
- **OTHER**: No

FUEL: 100LL, Jet A - 24 Hour Self Service
RESTROOM: Yes
PHONE: Mgr: (478) 625-3166
ATTENDED: Unattended
REMARKS: Explore Georgia Region: Classic South

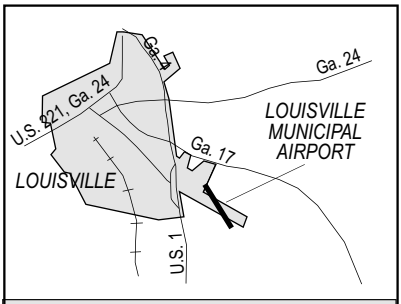

RNAV: 113.1 **DBN** 042 / 34.1
113.9 **IRQ** 194 / 45

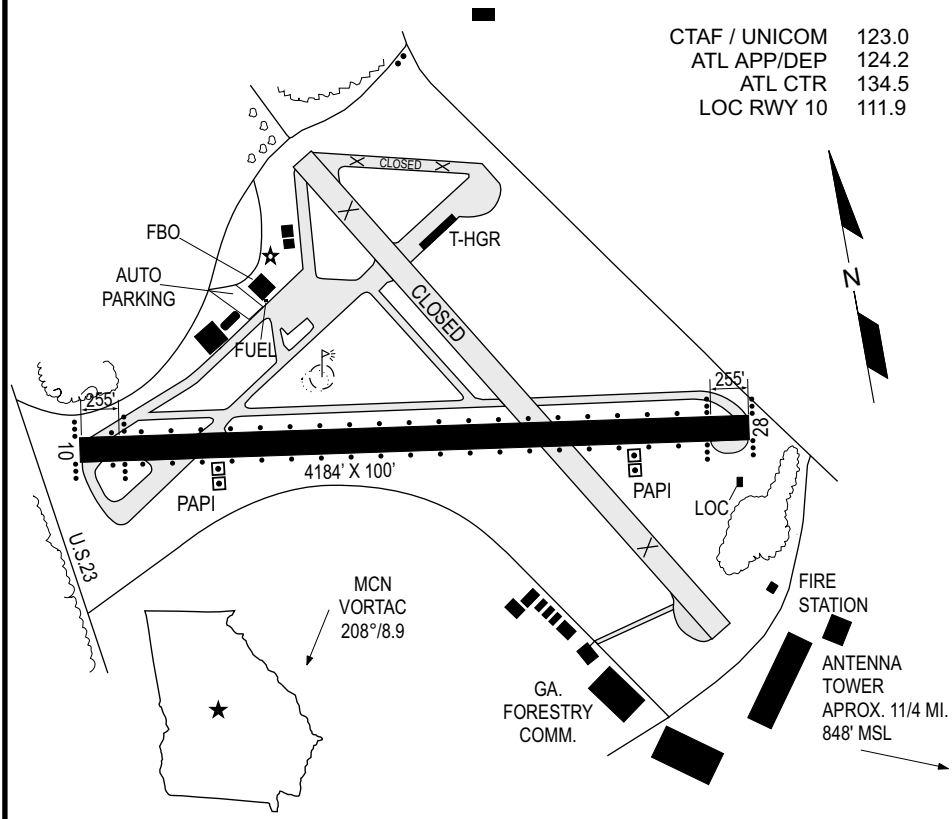

NOT TO SCALE

LAT: 32° 49' 18.35" N	LONG: 83° 33' 42.97" W	ELEVATION: 437'

LIGHTING:
- **RWY**: 10/28 CTAF.
- **PAPI**: Rwy 10 & 28 CTAF.
- **BEACON**: Yes
- **OTHER**: No

FUEL: 100LL, Jet A
RESTROOM: Yes
PHONE: FBO:(478) 751-3314; Mgr: (478) 788-3760
ATTENDED: Daily 0800-1700.
REMARKS: Right Traffic Rwy 28
Explore Georgia Region: Historic Heartland
WEB: Iflymacon.com

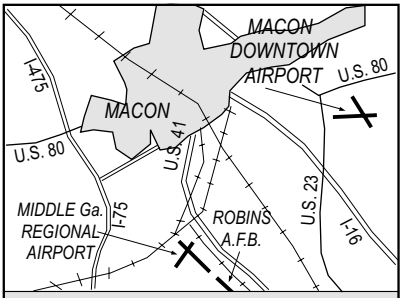

RNAV: 114.2 **MCN** 028 / 9
116.5 **VNA** 354 / 36.9

MACON — Macon Downtown MAC

MACON — Middle Georgia Regional (MCN)

TWR / CTAF	128.2
UNICOM	122.95
GND	121.65
ASOS/ATIS	120.775
ATL APP/DEP	124.2
FSS	122.4
ILS RWY 5	109.5
RCO	122.1R
	122.4

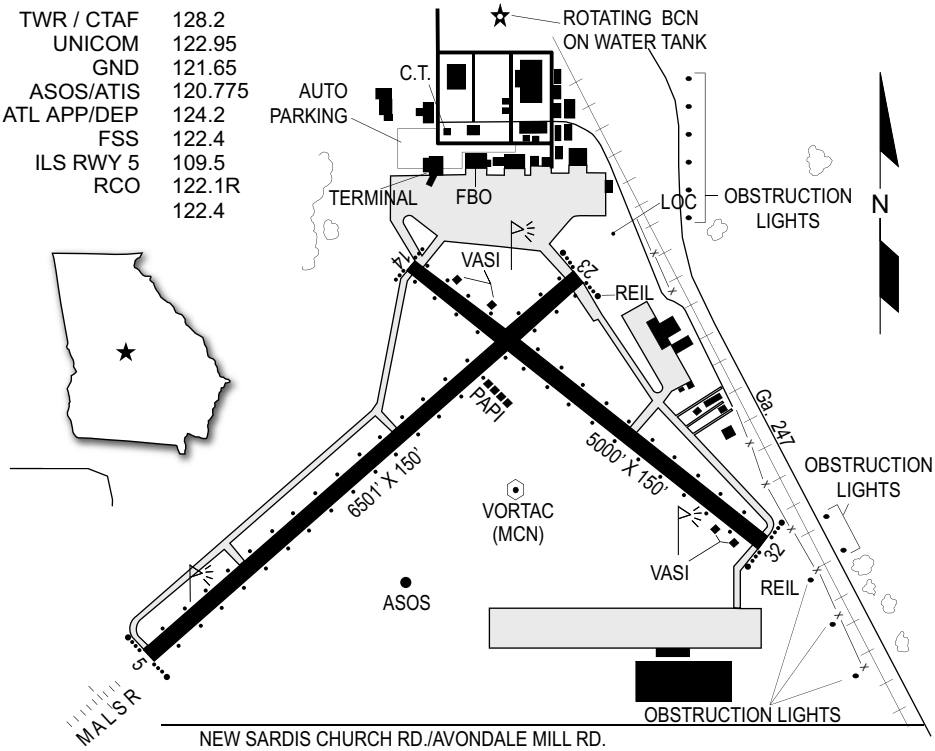

NOT TO SCALE

LAT: 32° 41' 34.20" N	LONG: 83° 38' 57.20" W	ELEVATION: 354'

LIGHTING:
- **RWY**: CTAF
- **PAPI**: Rwy 23
- **VASI**: 14 and 32- 24 Hours.
- **BEACON**: Yes
- **OTHER**: MALSR Rwy 5; REILs Rwy 23 & 32
  After 2000 - CTAF

FUEL: 100LL, Jet A
RESTROOM: Yes
PHONE: FBO: (478) 788-3491 Mgr: (478) 788-3760
ATTENDED: Mon. - Sun. 0600-2200
REMARKS: Right Traffic Rwys 14 & 23
Tower closed 2000-0800
WX Information (478) 784-8825 ASOS
Explore Georgia Region: Historic Heartland
WEB: iflymacon.com

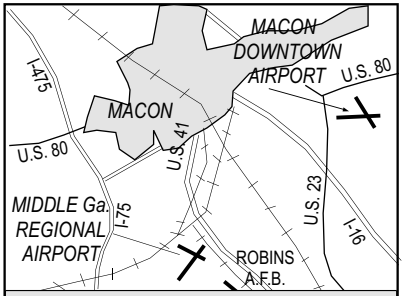

RNAV: 114.2 **MCN** On Airport
116.5 **VNA** 344 / 29.8

CTAF / UNICOM 122.8
ATL CTR 127.5

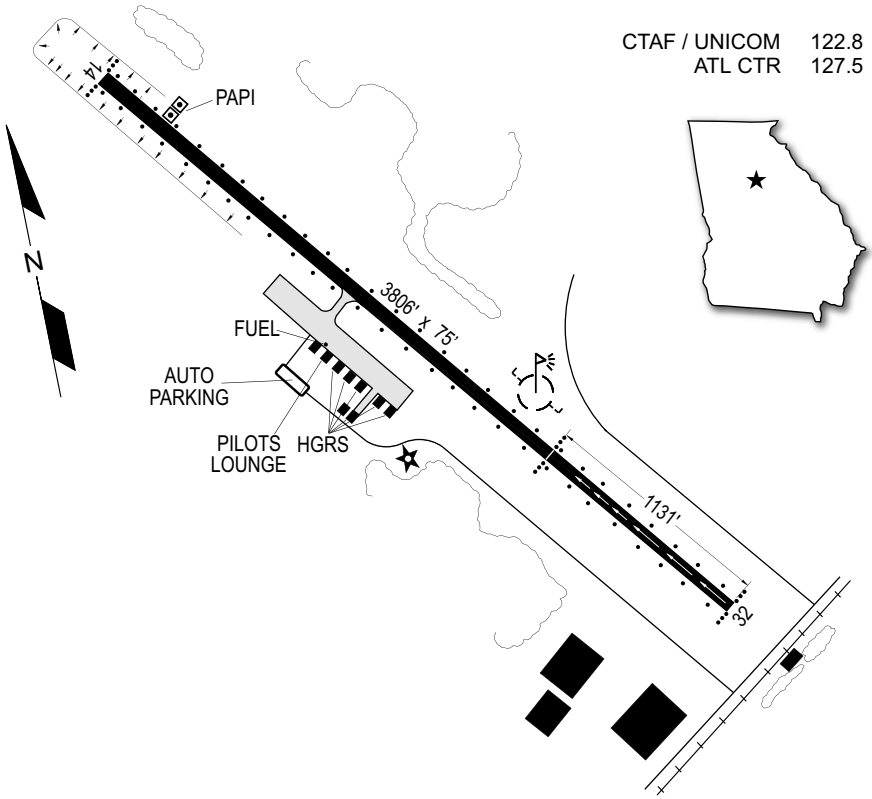

NOT TO SCALE

LAT: 33° 36' 43.65" N	LONG: 83° 27' 37.60" W	ELEVATION: 694'

LIGHTING:
- **RWY**: CTAF
- **PAPI**: Rwy 14 - CTAF
- **BEACON**: Yes
- **OTHER**: No

FUEL: 100LL, 24 Hr. Self Service
RESTROOM: Yes
PHONE: FBO/Mgr: (706) 342-9857
ATTENDED: Mon. - Sat. 0900-1700
REMARKS: Right Traffic Rwy 32.
Explore Georgia Region: Historic Heartland

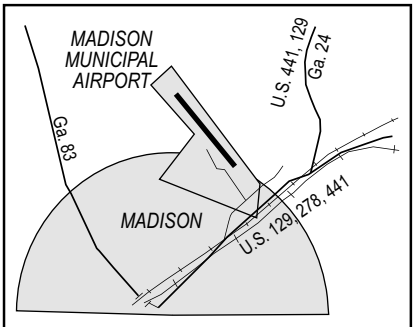

RNAV: 109.6 **AHN** 199 / 21.2

MADISON Madison Municipal 52A

McRAE — Telfair-Wheeler (MQW)

CTAF 122.9
JAX CTR 127.575
NDB (MQW) 280

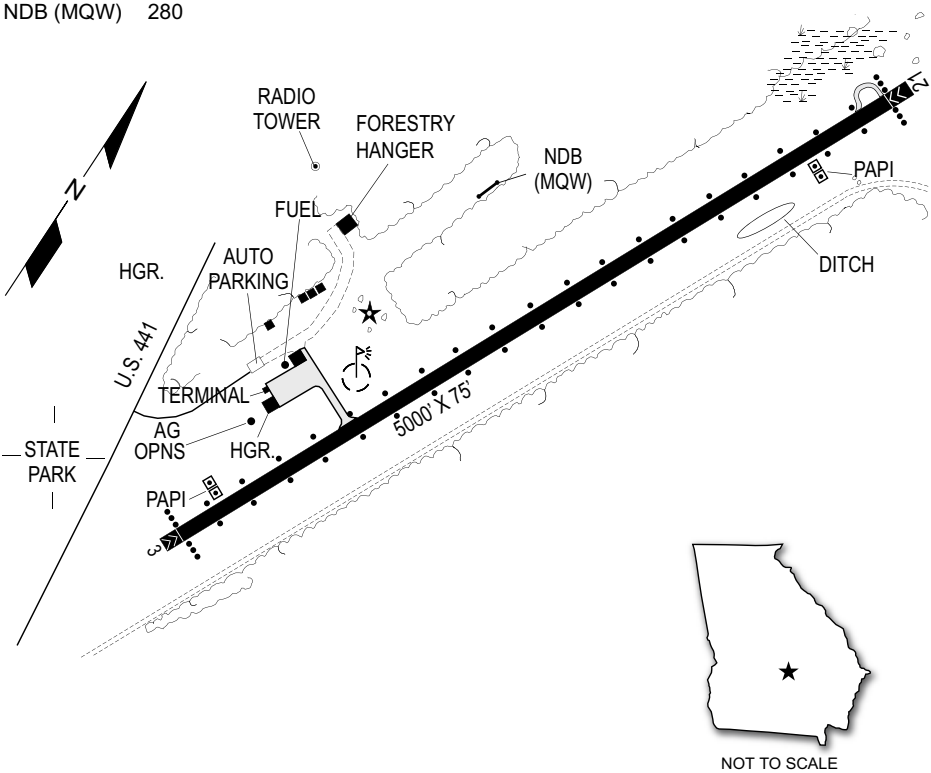

LAT: 32° 05' 49.18" N	LONG: 82° 52' 45.87" W	ELEVATION: 203'

LIGHTING:
- **RWY**: Dusk - 2200. After 2200 - CTAF.
- **PAPI**: Rwy 03 & 21 - CTAF
- **BEACON**: Yes
- **OTHER**: No

FUEL: 100LL & Jet A
RESTROOM: Yes
PHONE: Mgr: (229) 315-1227
ATTENDED: Unattended
REMARKS: Little Ocmulgee State Park (229) 868-7474
Explore Georgia Region: Magnolia Midlands

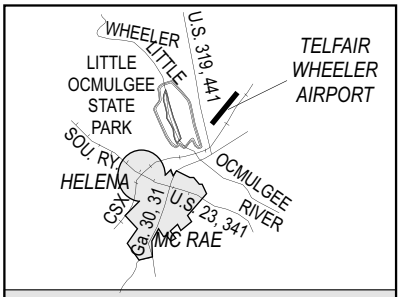

RNAV: 113.1 **DBN** 186 / 27.9
115.1 **AMG** 331 / 38.6

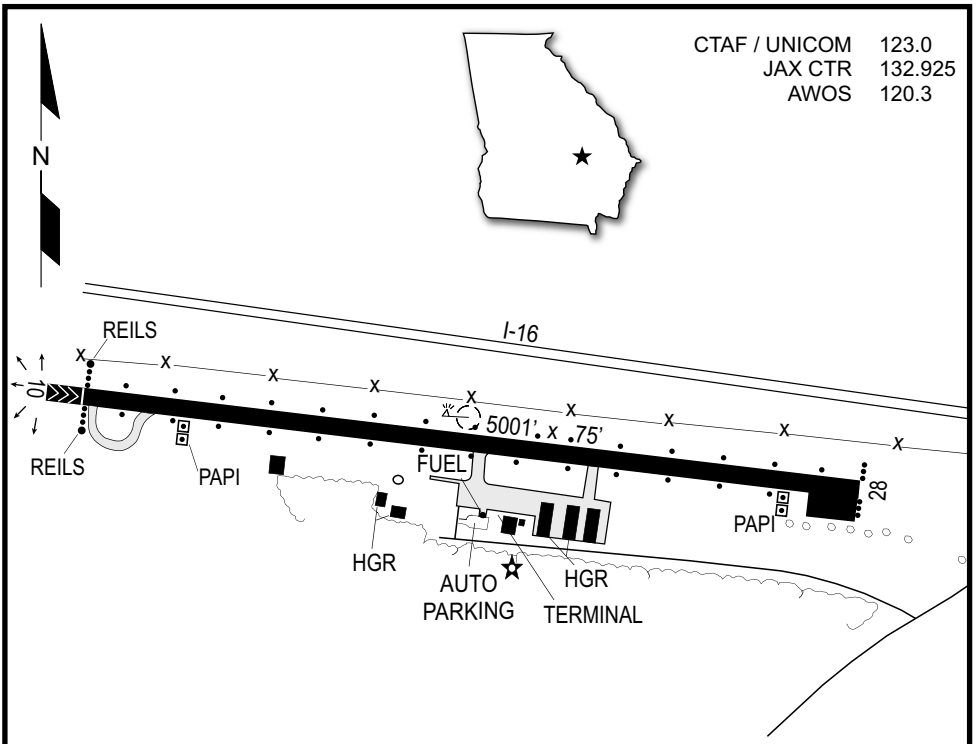

LAT: 32° 22' 26.30" N	LONG: 82° 04' 53.20" W	ELEVATION: 197'

LIGHTING:
- **RWY**: Dusk - 2400. After 2400 - CTAF.
- **PAPI**: CTAF
- **BEACON**: Yes
- **OTHER**: No

FUEL: 100LL - Jet fuel & additive, Self service w/credit card

RESTROOM: Yes

PHONE: Mgr: (912) 685-7845

ATTENDED: Unattended

REMARKS: Explore Georgia Region: Magnolia Midlands

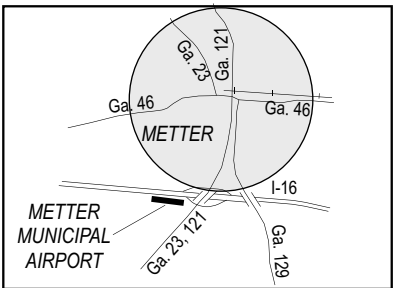

RNAV: 113.1	DBN 107 / 39.9
112.7	SAV 285 / 51

METTER

Metter Municipal MHP

MILLEDGEVILLE — Baldwin County — MLJ

CTAF / UNICOM	122.8
ATL APP/DEP	124.2
ATL CTR	123.95
NDB (UMB)	380
AWOS - 3	120.925

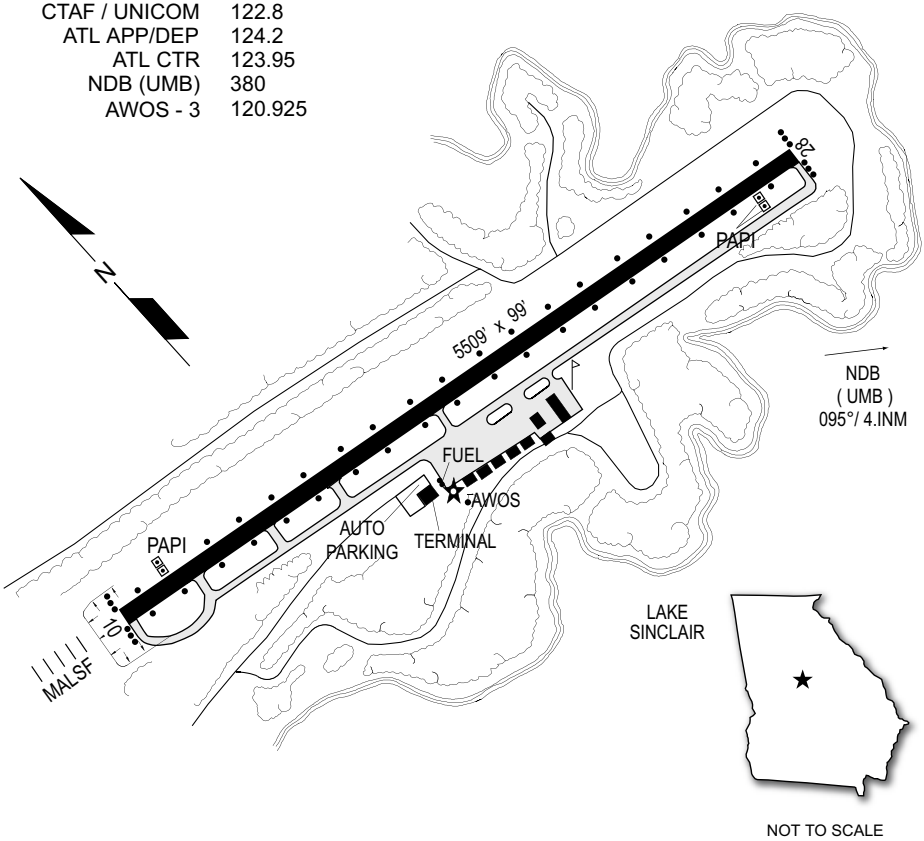

LAT: 33° 09' 15.21" N	LONG: 83° 14' 29.09" W	ELEVATION: 385'

LIGHTING:
- **RWY**: Dusk - 2200. After 2200 - CTAF
- **PAPI**: Operate with rwy lights.
- **BEACON**: Yes
- **OTHER**: MALSF

FUEL: 100LL, Jet A
RESTROOM: Yes
PHONE: FBO: (478) 453-9358; Mgr: (478) 457-4228
ATTENDED: Mon. - Sun. 0800-1700
REMARKS: WX Information (478) 445-7718 AWOS
Explore Georgia Region: Historic Heartland

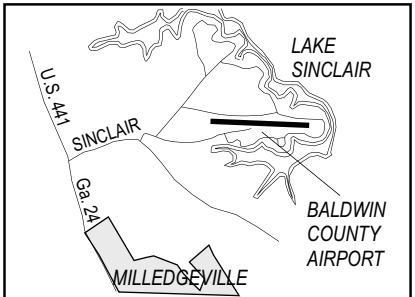

RNAV: 114.2 **MCN** 035 / 34.5
109.6 **AHN** 175 / 48

CTAF 122.9
AUGUSTA APP/DEP 126.8
AWOS 120.2

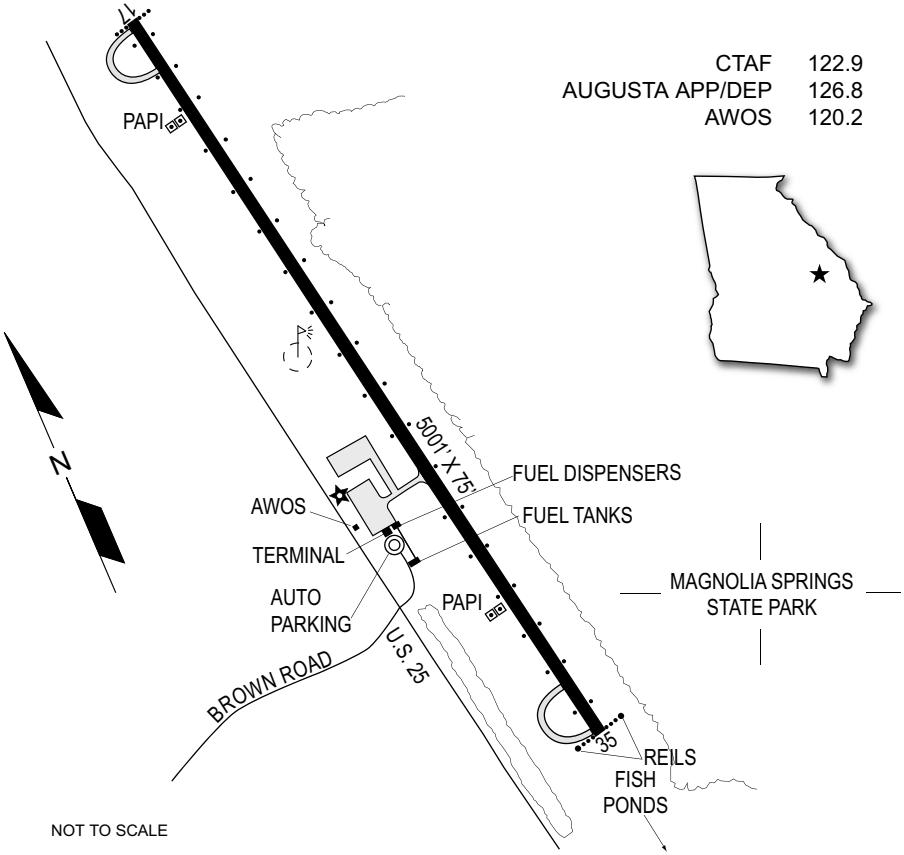

LAT: 32° 53' 34.90" N	LONG: 81° 57' 54.80" W	ELEVATION: 240'

LIGHTING:
- **RWY**: Dusk - 2200. After 2200 - CTAF.
- **PAPI**: Rwy 17/35 Operate with Rwy lights.
- **BEACON**: Yes
- **OTHER**:

FUEL: 100LL, Jet A
RESTROOM: Yes
PHONE: Mgr: (478) 982-2563
ATTENDED: Unattended
REMARKS: Right Traffic Rwy 17.
Explore Georgia Region: Classic South
WX Information (478) 982-4562 AWOS

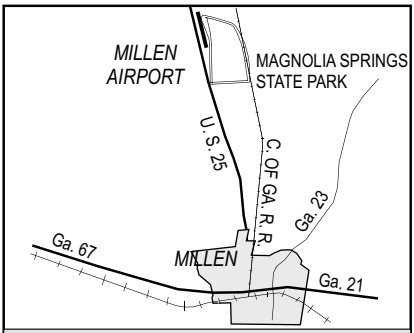

RNAV: 116.70 **IRQ** 259 / 34.6

MILLEN

Millen **2J5**

MONROE — Cy Nunnally Memorial Airport — D73

CTAF	122.9
ATL APP/DEP	126.975/239.275
AWOS - 3	120.825 (678) 635-3668
NDB	392

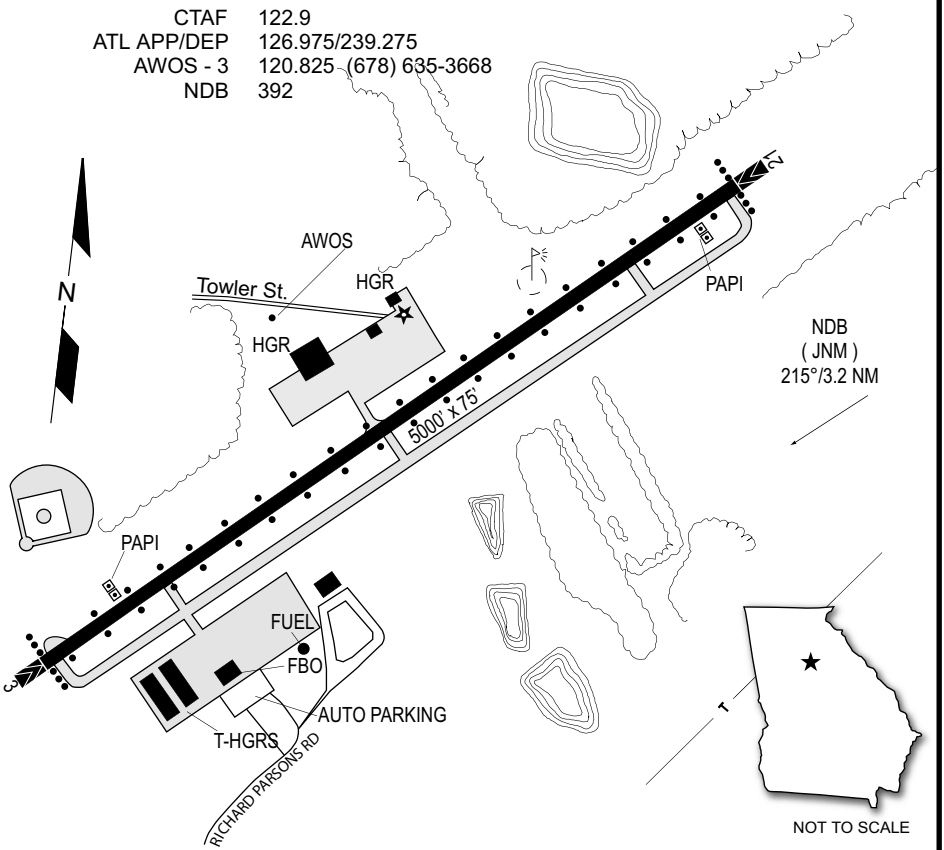

LAT: 33° 46' 57.10" N	**LONG:** 83° 41' 34.10" W	**ELEVATION:** 875'

LIGHTING:
- **RWY**: Dusk - 2200. After 2200 - CTAF
- **PAPI**: Rwy 3 & 21 operate with rwy lights
- **BEACON**: Yes
- **OTHER**: No

FUEL: 100LL, Jet A
RESTROOM: Yes
PHONE: FBO: (770) 267-2343; Mgr: (770) 267-7536
ATTENDED: Mon-Fri 0700-1700; Sat 1000-1500
REMARKS: Extensive glider operations; Deer in Vicinity.
Altimeter setting on NDB.
Explore Georgia Region: Historic Heartland

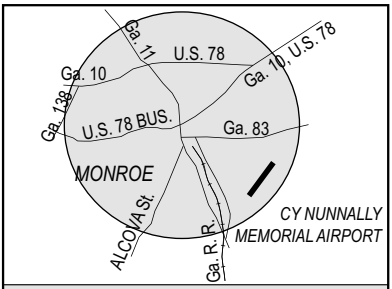

RNAV:	109.6	**AHN**	242 / 20.9
	116.8	**ATL**	077 / 38

CTAF	122.9
ATL APP/DEP	124.2/119.6
NDB (IZS)	426
ATL C APP/DEP	134.5

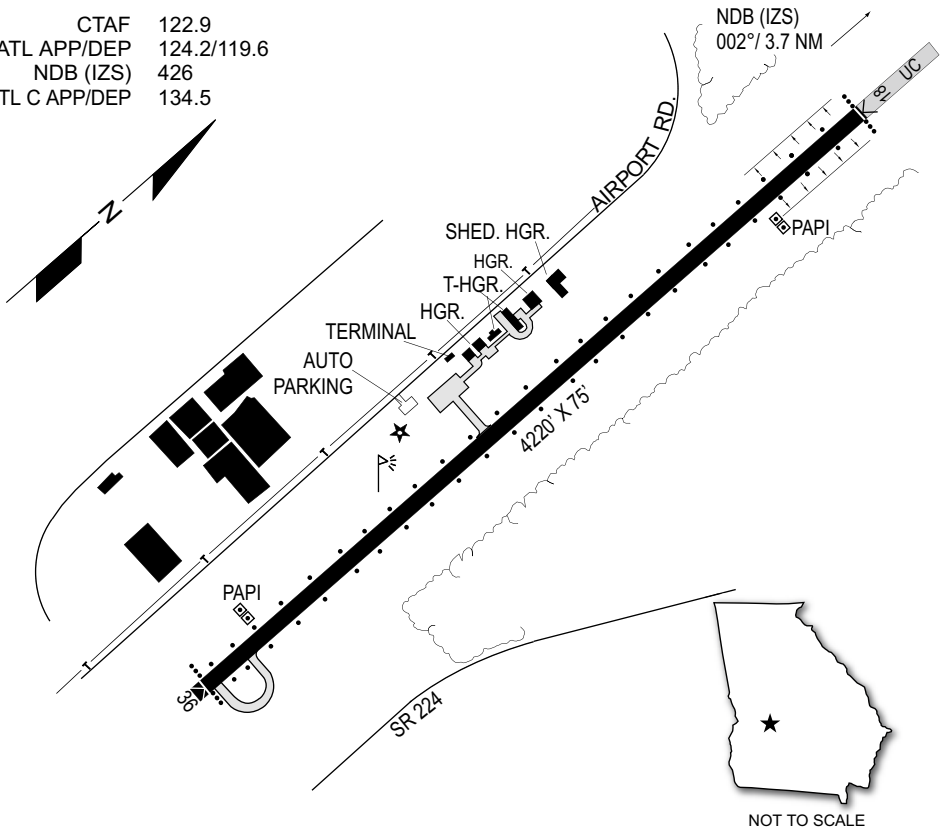

LAT: 32° 18' 07.20" N	**LONG:** 84° 00' 26.90" W	**ELEVATION:** 337'

LIGHTING:
- **RWY**: CTAF
- **PAPI**: RWY 18/36 - CTAF
- **BEACON**: Yes
- **OTHER**: No

FUEL: No
RESTROOM: Yes
PHONE: Mgr: (478) 472-8144
ATTENDED: Unattended
REMARKS: Explore Georgia Region: Presidential Pathways
Rwy 18 extension to 5,000' is under construction in 2019-2020.

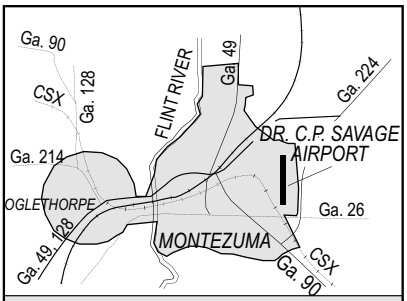

RNAV: 114.2 116.5 **MCN** 217 / 29.4 **VNA** 281 / 26.5

MONTEZUMA Dr. C. P. Savage, Sr. 53A

MOULTRIE — Moultrie Municipal (MGR)

N

U.S. 319

WALKING TRAIL

HGRS.

FBO

AUTO PARKING

PAPI

16

22

CTAF / UNICOM 122.8
VALDOSTA APP/DEP 126.6
JAX CTR 127.575
AWOS-3 118.925

5629' X 100'

3878' X 75'

AWOS

PAPI

NDB (GTP)
194°/7.7 NM

4

34

NOT TO SCALE

LAT: 31° 05' 05.70" N	LONG: 83° 48' 11.70" W	ELEVATION: 294'

LIGHTING:
- **RWY**: 4/22 Dusk - 2200. After 2200 CTAF
- **PAPI**: Rwy 4 & 22 operate CTAF
- **BEACON**: Yes
- **OTHER**: No

FUEL: 100LL, Jet A
RESTROOM: Yes
PHONE: FBO: (229) 890-9464 Mgr: (229) 891-1298
ATTENDED: Mon. - Sun. 0800-Dusk
REMARKS: WX Information (229) 890-5320 AWOS DME Only.
Explore Georgia Region: Plantation Trace
Taxiway and Rwy 22 extension to 5,629' is under construction in 2018.

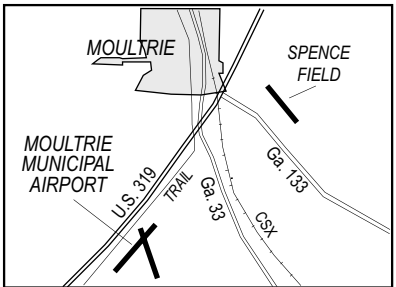

RNAV: 108.8 **MGR** On Airport
114.8 **OTK** 302 / 32

CTAF / UNICOM 123.0

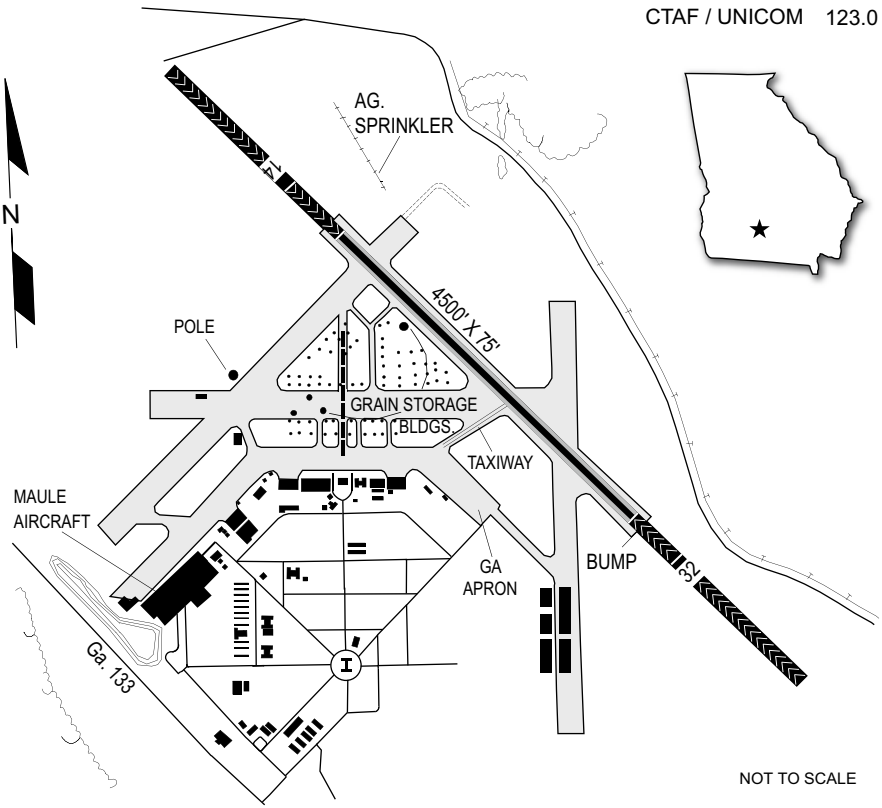

LAT: 31° 08' 15.67" N	LONG: 83° 42' 14.62" W	ELEVATION: 292'

LIGHTING:
- **RWY** No
- **VASI** No
- **BEACON** No
- **OTHER** No

FUEL No
RESTROOM: Yes
PHONE Mgr: (229) 985-1974
ATTENDED Unattended
REMARKS Daytime use only. Farm and construction equipment crossing runway.
Military training operations.
Explore Georgia Region: Plantation Trace

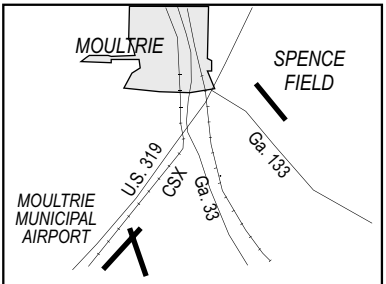

RNAV: 108.8 **MGR** 059 / 6.1
114.8 **OTK** 315 / 31

MOULTRIE Spence Field MUL

NAHUNTA — Brantley County — 4J1

CTAF 122.9
JAX CTR 127.575
VORTAC 109.8

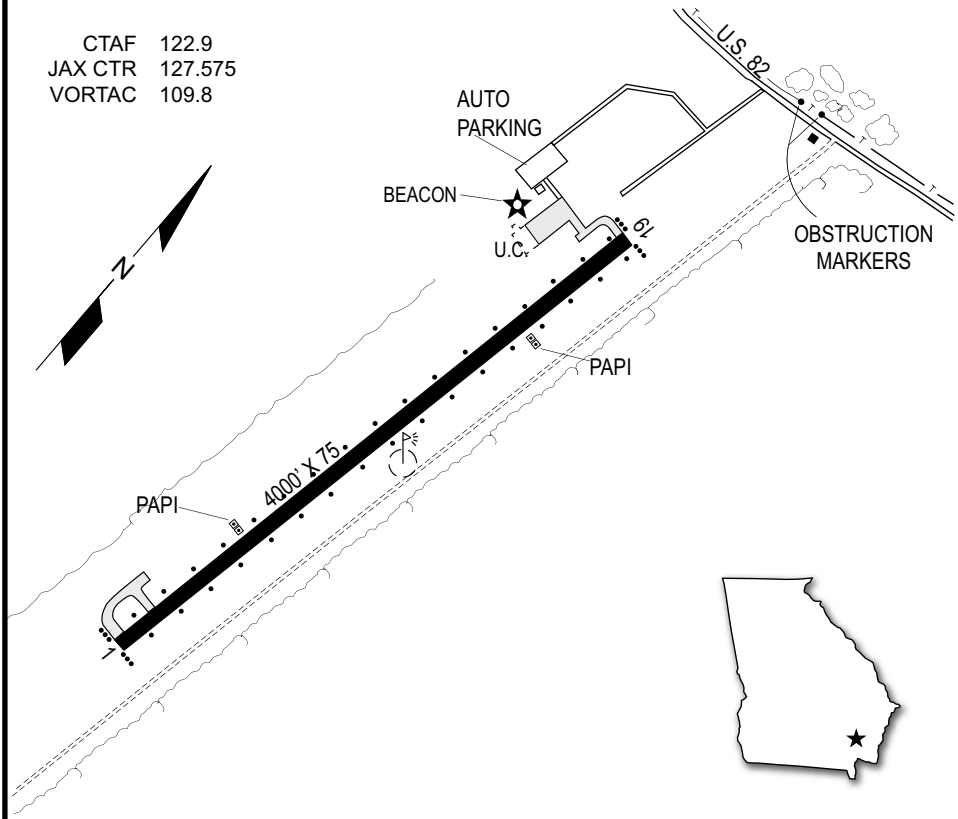

NOT TO SCALE

LAT: 31° 12' 36.00" N	LONG: 81° 54' 35.00" W	ELEVATION: 85'

LIGHTING:
- **RWY**: MIRL - CTAF
- **PAPI**: Rwy 1 and 19 - CTAF
- **BEACON**: Yes
- **OTHER**: No

FUEL: No
RESTROOM: No
PHONE: Mgr: (912) 462-5256
ATTENDED: Unattended
REMARKS Explore Georgia Region: Georgia's Coast

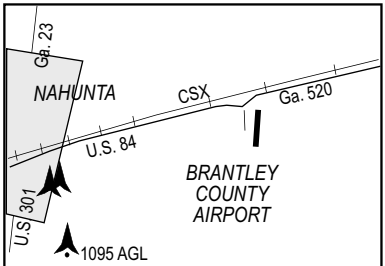

RNAV: 109.8 **SSI** 296 / 25.6
115.1 **AMG** 122 / 36.5

CTAF	122.7
VLD APP/DEP	132.375/126.6
GCO	121.725
JAX APP/DEP	133.7

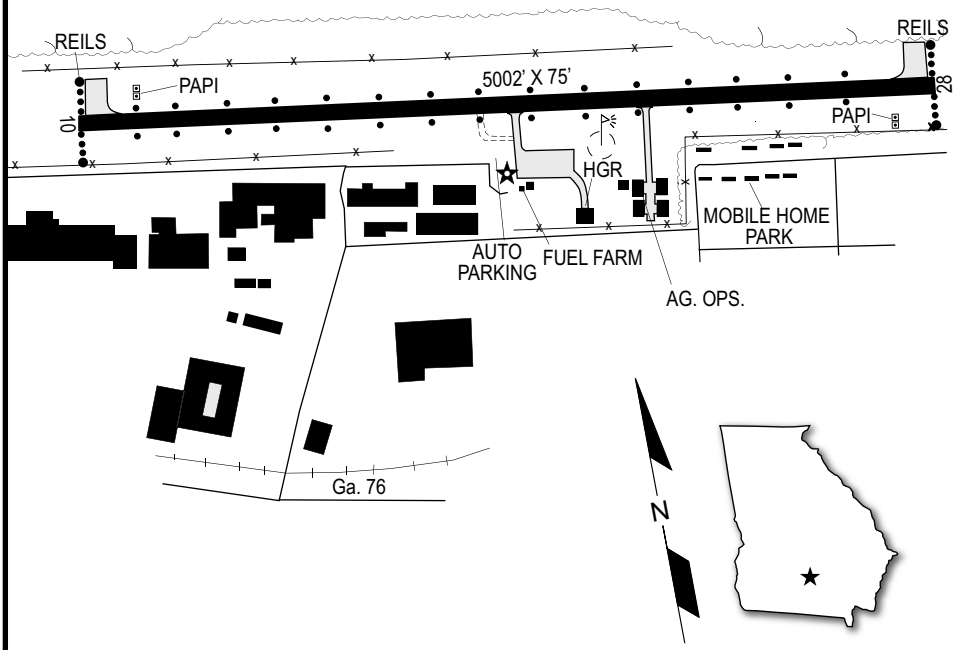

NOT TO SCALE

LAT: 31° 12' 45.16" N	**LONG:** 83° 13' 30.92" W	**ELEVATION:** 240'

LIGHTING:
- **RWY**: CTAF
- **PAPI**: Rwy 10/28 operate with runway lights.
- **BEACON**: Yes
- **OTHER**: No

FUEL: Yes
RESTROOM: No
PHONE: Mgr: (229) 686-7124
ATTENDED: Unattended
REMARKS: Explore Georgia Region: Plantation Trace

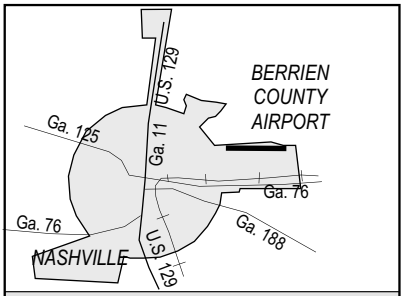

RNAV:	108.8	**MGR**	077 / 30.8
	110.2	**AYS**	264 / 34.5

NASHVILLE — Berrien County — 4J2

PERRY — Perry-Houston County — PXE

CTAF / UNICOM	122.725
ATL APP/DEP	124.2
ILS (RWY 36)	109.15
AWOS - 3	123.825
ATL C. APP/DEP	134.5

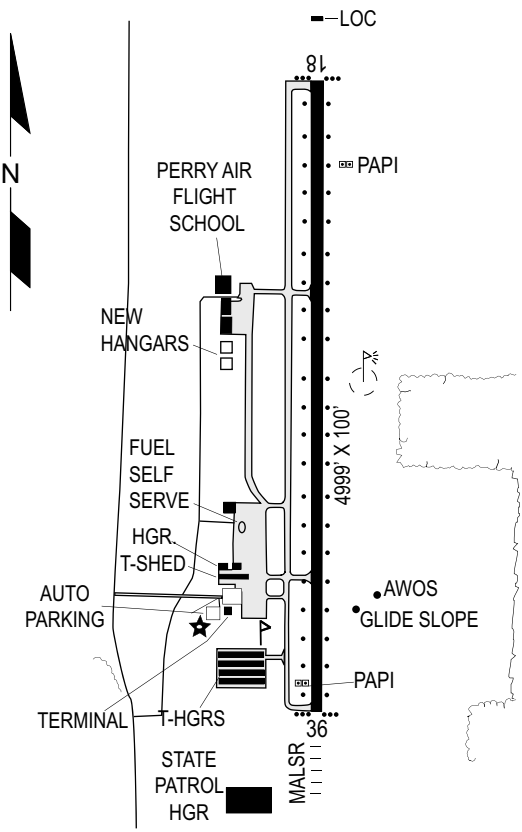

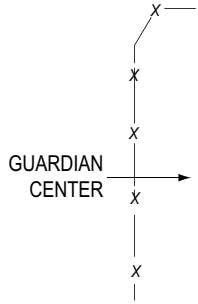

NOT TO SCALE

LAT: 32° 30' 38.10" N	LONG: 83° 46' 02.40" W	ELEVATION: 418'

LIGHTING:
- **RWY**: CTAF
- **PAPI**: Rwy 18 & 36 CTAF.
- **BEACON**: Yes
- **OTHER**: MALSR - Rwy 36 - CTAF

FUEL: 100LL, Jet A After Hours (478) 988-3699
RESTROOM: Yes
PHONE: Mgr: (478) 988-3699 FBO (478) 987-3713
ATTENDED: Mon. - Sun. 0800-2000
REMARKS: WX Information (478) 987-8768 AWOS
Explore Georgia Region: Historic Heartland

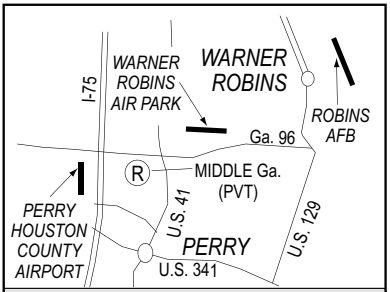

RNAV:	114.2	**MCN**	208 / 12.2
	116.5	**VNA**	321 / 22.5

CTAF / UNICOM	122.8
ATL APP/DEP	126.55/120.45
ATL CTR	120.45
AWOS-3	120.275
GCO	121.725
NDB (MHW)	272

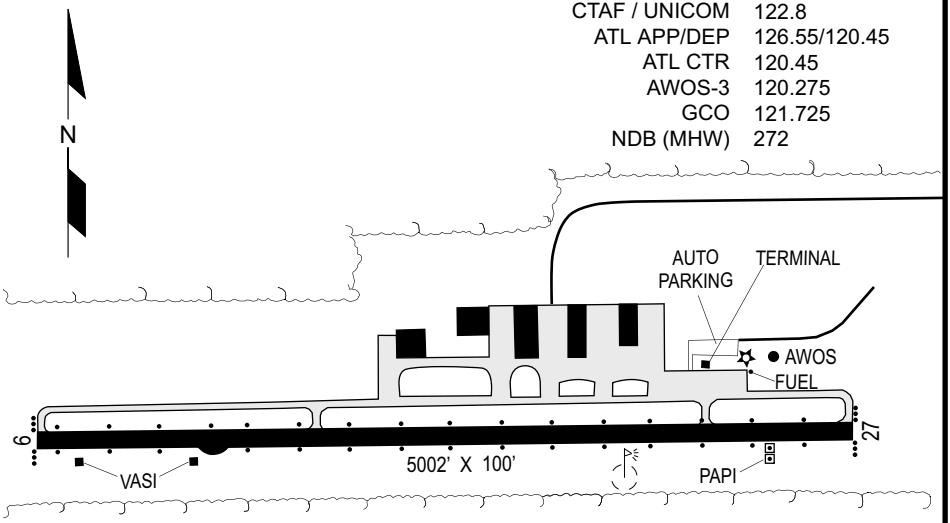

NOT TO SCALE

LAT: 32° 50' 26.50" N	**LONG:** 84° 52' 56.80" W	**ELEVATION:** 902'

LIGHTING:
- **RWY**: CTAF
- **PAPI**: Rwy 9 - CTAF
- **BEACON**: Yes
- **OTHER**: AWOS WX 706-663-2081

FUEL: 100LL, Jet A. 24-hour self service with credit card.
RESTROOM: Yes
PHONE: FBO: (706) 663-2083; Mgr: (770) 880-0765
ATTENDED: Mon. - Sun. 0900-1700
REMARKS: Deer on and in vicinity of airport.
Explore Georgia Region: Presidential Pathways

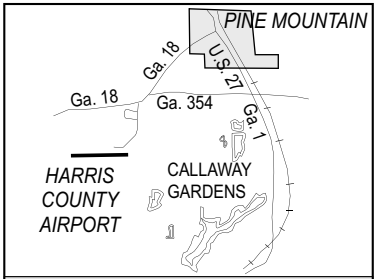

RNAV:	117.1	**CSG**	026 / 15.2
	115.6	**LGC**	126 / 20.6

PINE MOUNTAIN — Harris County — PIM

QUITMAN — Quitman - Brooks County — 4J5

CTAF 122.9
APP VALDOSTA/DEP 132.375
JAX CENTER APP/DEP 133.7

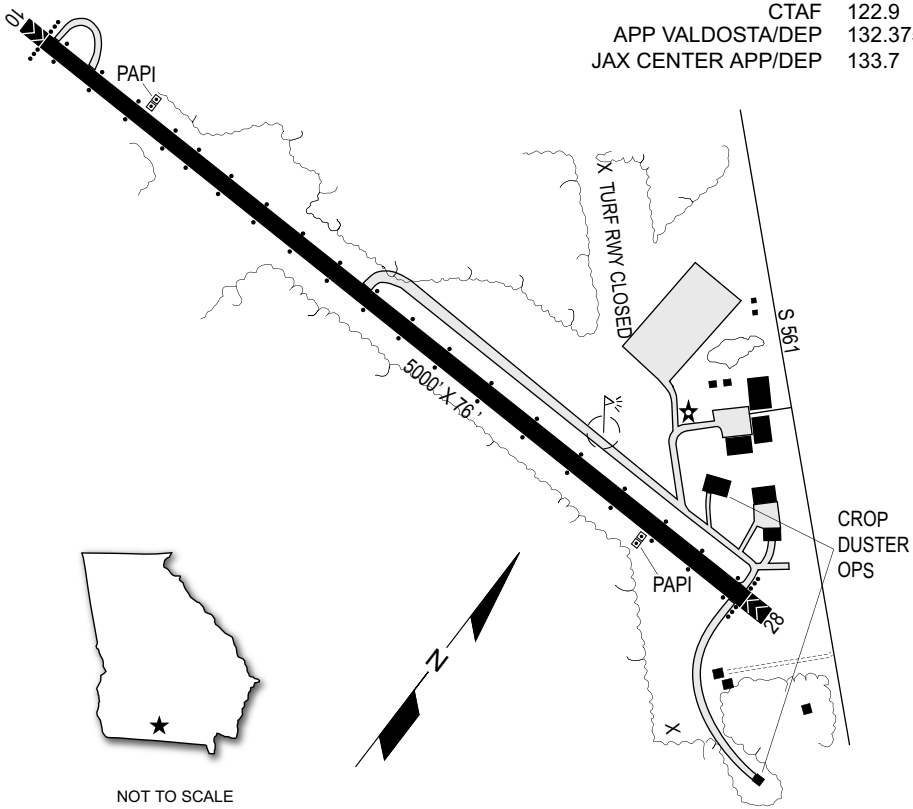

LAT: 30° 48' 18.66" N	LONG: 83° 35' 20.64" W	ELEVATION: 185'

LIGHTING:
- **RWY**: Dusk - CTAF.
- **PAPI**: CTAF
- **BEACON**: CONTRACTED TO ADD
- **OTHER**: No

FUEL: No
RESTROOM: No
PHONE: Mgr: (229) 263-1418
ATTENDED: Unattended
REMARKS: Explore Georgia Region: Plantation Trace

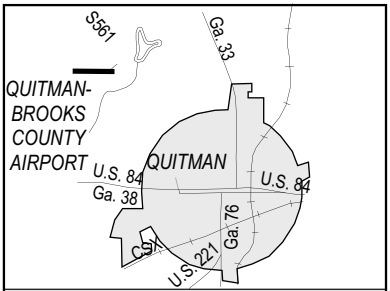

RNAV: 114.8 **OTK** 276 / 15.9
108.8 **MGR** 148 / 21.6

CTAF 122.9
JAX APP 127.575

PAPI
MAINTENANCE HGR
FUEL
AUTO PARKING
TERMINAL
GA STATE PATROL HGR
TO GA. 147
5000' X 75'
N
PAPI

NOT TO SCALE

LAT: 32° 03' 34.15" N	**LONG:** 82° 09' 12.87" W	**ELEVATION:** 195'

LIGHTING:
- **RWY**: Dusk - 2130. After 2130 - CTAF
- **PAPI**: Rwy 11 & 29 - CTAF
- **BEACON**: Yes
- **OTHER**: No

FUEL: 100LL & Jet A Self Service 24 Hrs
RESTROOM: Yes
PHONE: FBO/Mgr: (912) 682-9635
ATTENDED: Unattended
REMARKS: Courtesy car available.
Maintenance on field.
Explore Georgia Region: Magnolia Midlands

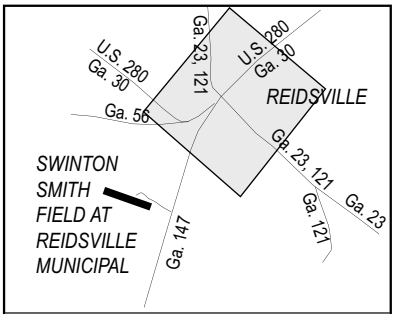

RNAV: 115.1 **AMG** 030 / 36.2

REIDSVILLE Swinton Smith Field at Reidsville Municipal RVJ

ROME Richard B. Russell - J.H. Towers Field RMG

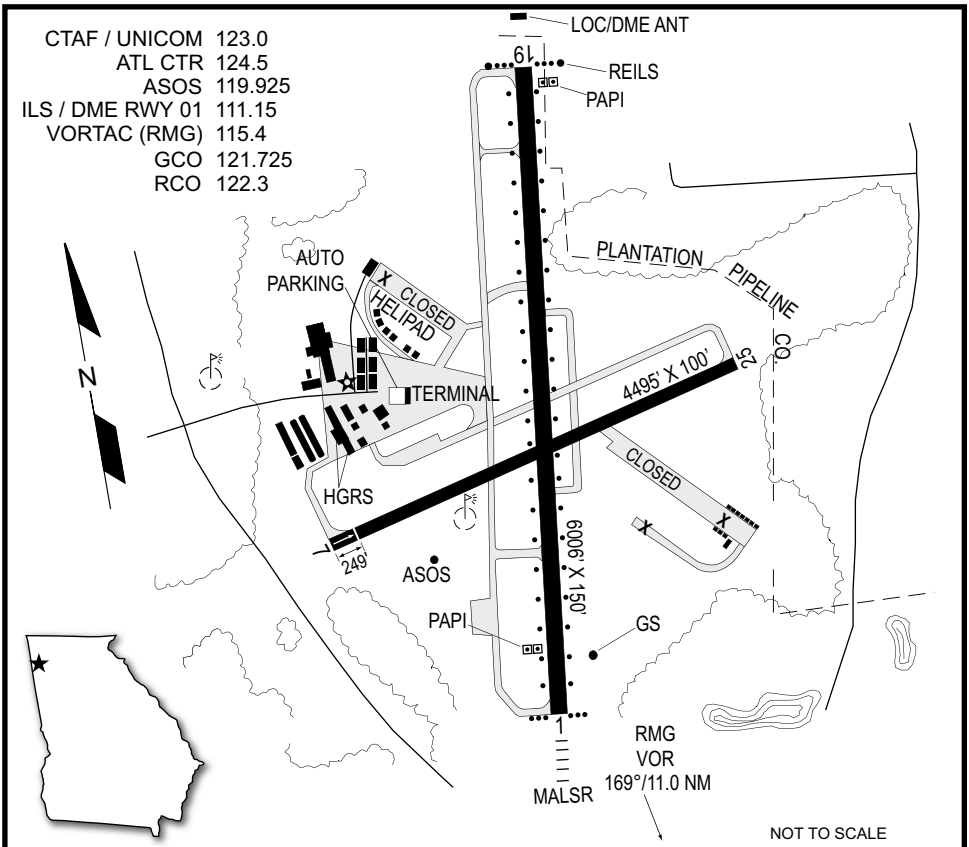

LAT: 34° 21' 02.80" N	LONG: 85° 09' 31.20" W	ELEVATION: 644'

LIGHTING:
- **RWY**: 01/19 - CTAF
- **PAPI**: Rwy 01 & 19 - CTAF
- **BEACON**: Yes
- **OTHER**: MALSR Rwy 01 - CTAF

FUEL: 100LL, Jet A
RESTROOM: Yes
PHONE: FBO: (706) 295-7835; Mgr: (706) 295-7835
ATTENDED: Mon. - Sun. 0700-2000
REMARKS: WX Information (706) 235-3467 ASOS
Explore Georgia Region: Historic High Country

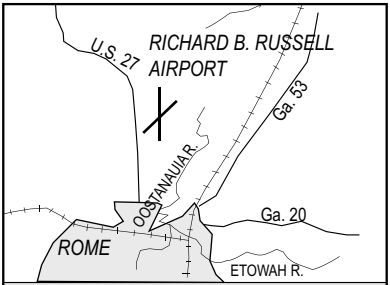

RNAV: 115.4 **RMG** 349 / 11.4
115.8 **GQO** 179 / 36.6

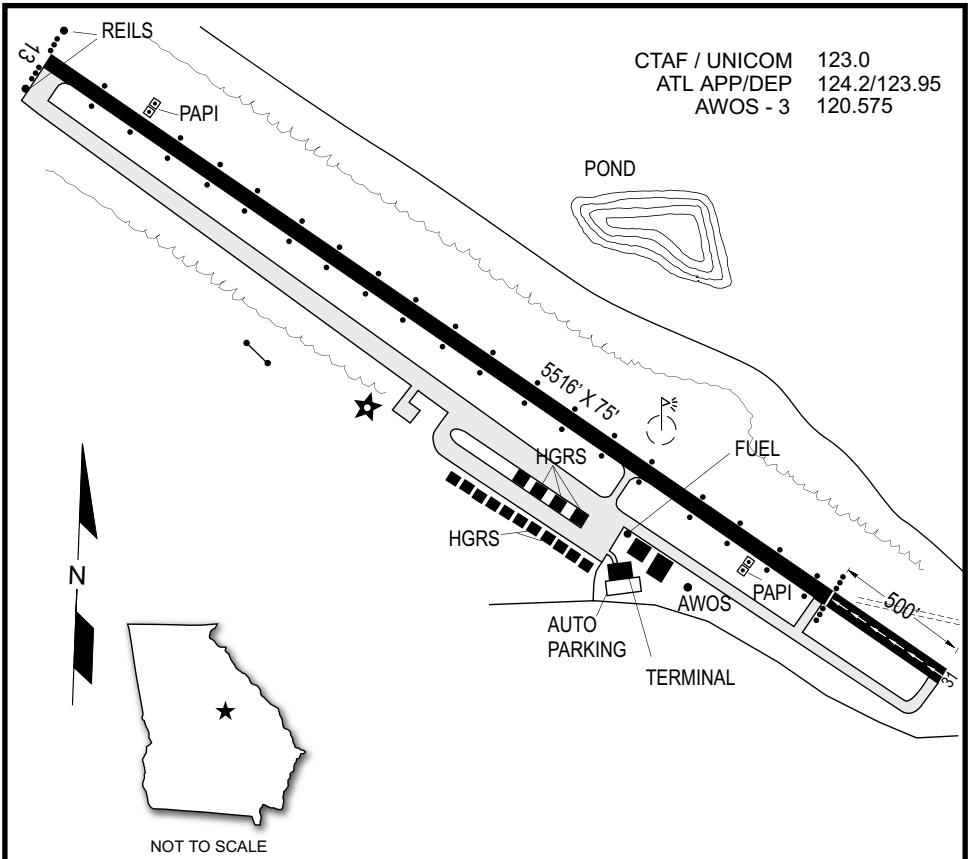

LAT: 32° 58' 00.20" N	LONG: 82° 50' 17.40" W	ELEVATION: 438'

LIGHTING:

RWY	Dusk - 2200. After 2200 - CTAF.
PAPI	Rwy 13 & 31 - CTAF
BEACON	Yes
OTHER	No
FUEL	100LL, Jet A
RESTROOM	Yes
PHONE	FBO/Mgr: (478) 552-9136
ATTENDED	Mon. - Fri. 0800-1700
REMARKS	WX Information (478) 240-9432 AWOS Explore Georgia Region: Classic South

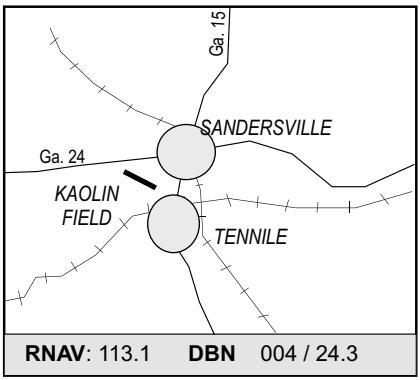

RNAV: 113.1 **DBN** 004 / 24.3

SANDERSVILLE Kaolin Field OKZ

SAVANNAH — Savannah-Hilton Head Int'l — SAV

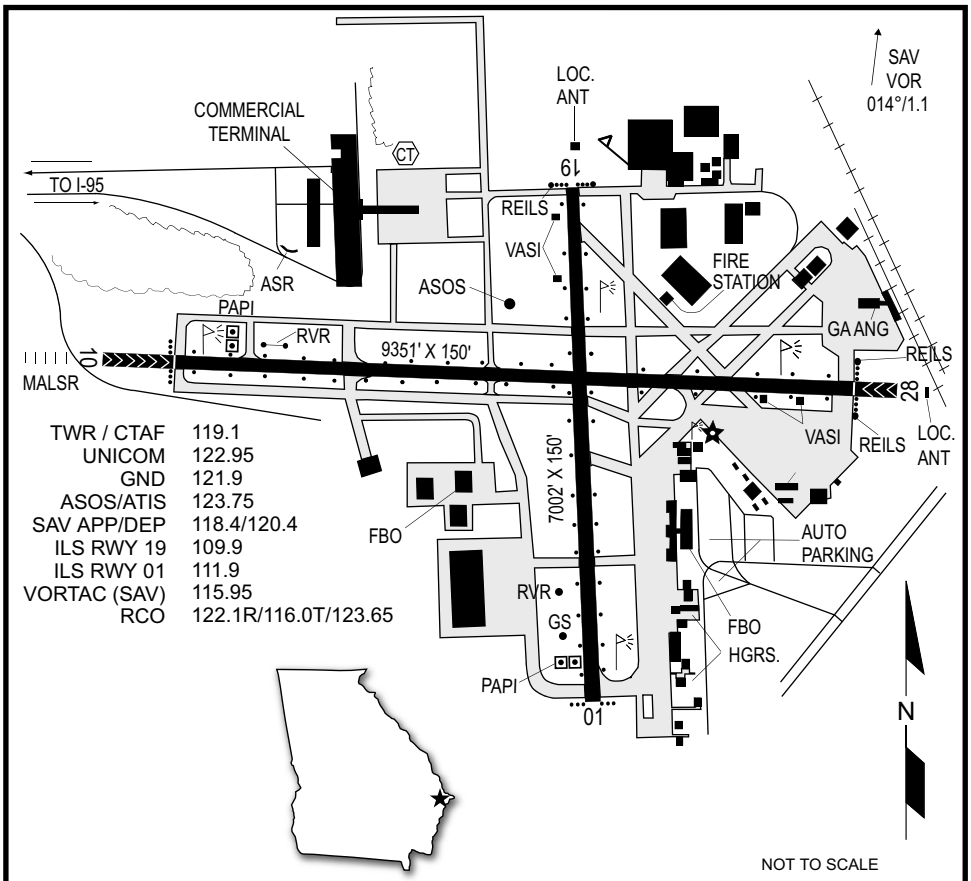

TWR / CTAF	119.1
UNICOM	122.95
GND	121.9
ASOS/ATIS	123.75
SAV APP/DEP	118.4/120.4
ILS RWY 19	109.9
ILS RWY 01	111.9
VORTAC (SAV)	115.95
RCO	122.1R/116.0T/123.65

LAT: 32° 07' 39.30" N	LONG: 81° 12' 07.70" W	ELEVATION: 50'

LIGHTING:
- **RWY**: Rwys 10/28 & 1/19 contact tower. After 2400 - CTAF
- **VASI**: Rwy 19 & 28, 24 Hours
- **PAPI**: Rwy 10 & 01, 24 Hours
- **BEACON**: Yes
- **OTHER**: MALSR Rwy 10, REILS Rwy 19 & 28 Contact tower. Other times - CTAF.

FUEL: 100LL, Jet A, Self Serve 24 hours.
RESTROOM: Yes
PHONE: FBO: (912) 964-1557, (912) 965-0095
Mgr: (912) 964-0514
ATTENDED: Mon. - Sun. FBOs 0600-2400
REMARKS: WX information (912) 966-0364 - ASOS,
WEB: savannahairport.com; Explore Georgia Region: Georgia's Coast

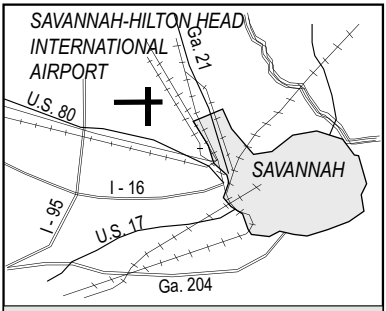

RNAV: 115.95 **SAV** 194 / 1.1
111.6 **SVN** 338 / 7.6

CTAF 122.9

U.S. 221

16

3000' X 50'

GAS PIPE LINE (UNDERGROUND)

N

34

Ga. 46

NOT TO SCALE

LAT: 32° 23' 14.60" N	LONG: 82° 33' 48.20" W	ELEVATION: 345'

LIGHTING:
- **RWY**: No
- **VASI**: No
- **BEACON**: No
- **OTHER**: No

FUEL: No
RESTROOM: No
PHONE: Mgr: (912) 529-3664
ATTENDED: Unattended
REMARKS: Explore Georgia Region: Magnolia Midlands

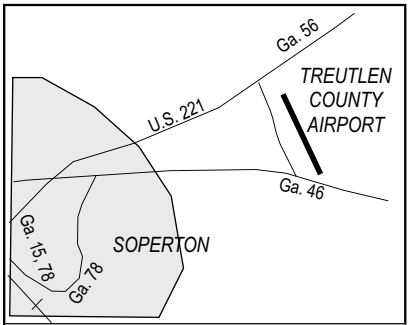

RNAV: 113.1 **DBN** 128 / 17.2

SOPERTON Treutlen County 4J8

STATESBORO — Statesboro-Bulloch County — TBR

CTAF / UNICOM	122.8
SAV APP/DEP	118.4
JAX CTR	132.5
RCO	122.6
ILS RWY 32	111.5
AWOS - 3	119.025

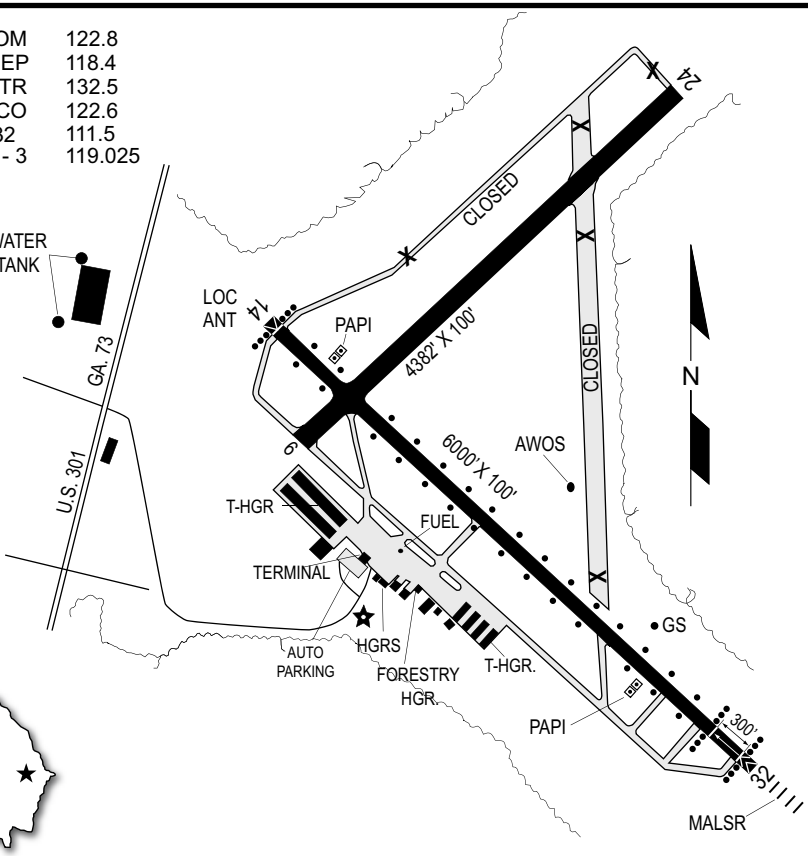

NOT TO SCALE

LAT: 32° 28' 57.90" N	LONG: 81° 44' 13.00" W	ELEVATION: 187'

LIGHTING:
- **RWY**: 14/32 Dusk - 2300. After 2300 - CTAF
- **PAPI**: Rwy 14 & 32 CTAF.
- **BEACON**: Yes
- **OTHER**: MALSR - CTAF

FUEL: 100LL, Jet A 24 HR Self Service
RESTROOM: Yes
PHONE: FBO/Mgr: (912) 764-9083
ATTENDED: Mon. - Fri. 0800-1900; Sat. - Sun. 0800-1900
REMARKS: WX Information (912) 764-9321 AWOS
Explore Georgia Region: Magnolia Midlands

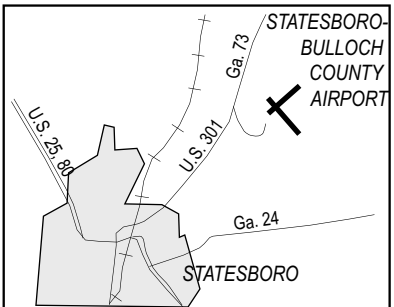

RNAV: 115.95 **SAV** 313 / 33.9

CTAF	123.05
FBO	130.65
JAX CTR	126.75
VORTAC (SSI)	109.8
RCO	122.1R 122.2
ASOS	120.025
RCO	109.8T
IFR CLEARANCE PHONE	904-845-1592

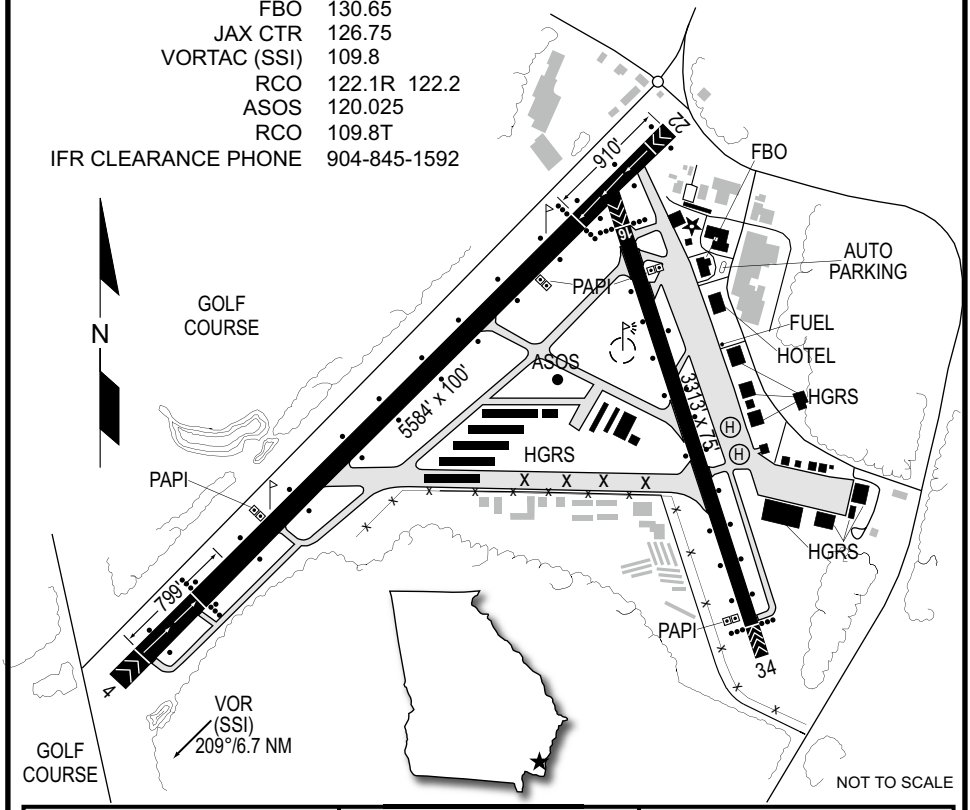

LAT: 31° 09' 07.10" N	LONG: 81° 23' 27.80" W	ELEVATION: 19'

LIGHTING:
- **RWY**: Rwys 4/22 AND 16/34 CTAF Dusk to Dawn
- **PAPI**: Rwy 4/22 AND 16/34 - 24 Hours
- **BEACON**: Yes
- **OTHER**:

FUEL: 100LL, Jet A
RESTROOM: Yes
PHONE: FBO: (912) 638-8617
Mgr. (912) 265-2070
ATTENDED: Mon. - Sun. 0700-2000
REMARKS: WX Information: (912) 638-7042 ASOS
Explore Georgia Region: Georgia's Coast
WEB: flygcairports.com

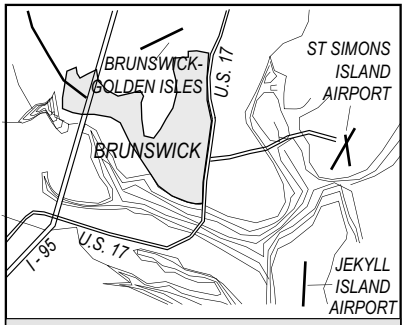

RNAV: 109.8 **SSI** 029 / 6.7

ST SIMONS ISLAND St Simons Island SSI

SWAINSBORO East Georgia Regional SBO

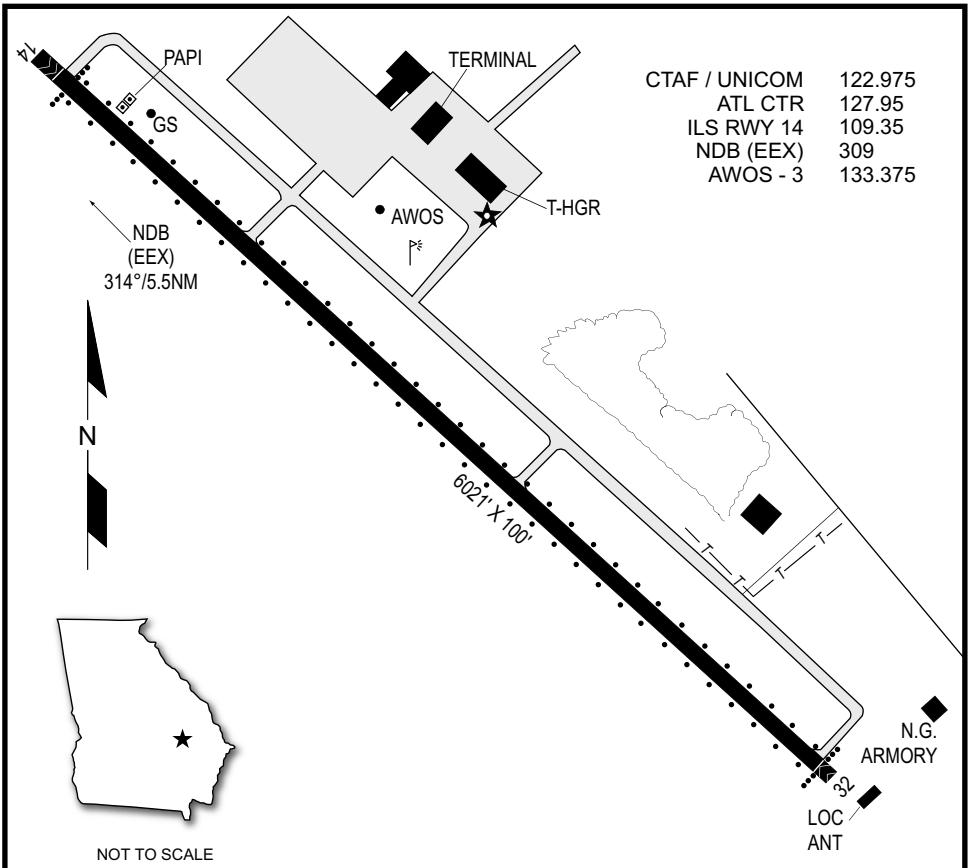

CTAF / UNICOM	122.975
ATL CTR	127.95
ILS RWY 14	109.35
NDB (EEX)	309
AWOS - 3	133.375

LAT: 32° 36' 32.90" N	**LONG:** 82° 22' 11.80" W	**ELEVATION:** 327'

LIGHTING:
- **RWY**: CTAF
- **PAPI**: Rwy 14 & 32 CTAF
- **BEACON**: Yes
- **OTHER**:

FUEL: 100LL, Jet A 24 HR Self-Service
Full Service 0800-1800

RESTROOM: Yes

PHONE: FBO: (478) 237-5882 Mgr: (478) 237-5882

ATTENDED: Mon. - Sat. 0800-1700; Sun. 1300-1700

REMARKS: WX information: (478) 237-8437 AWOS
GCO scheduled for 2020.
Explore Georgia Region: Classic South

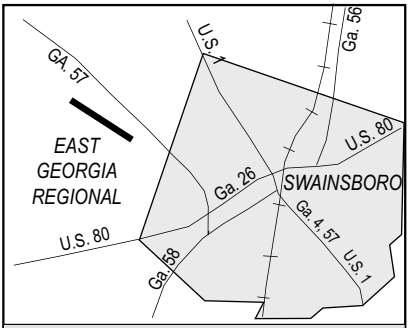

RNAV: 113.1 **DBN** 084 / 23.7

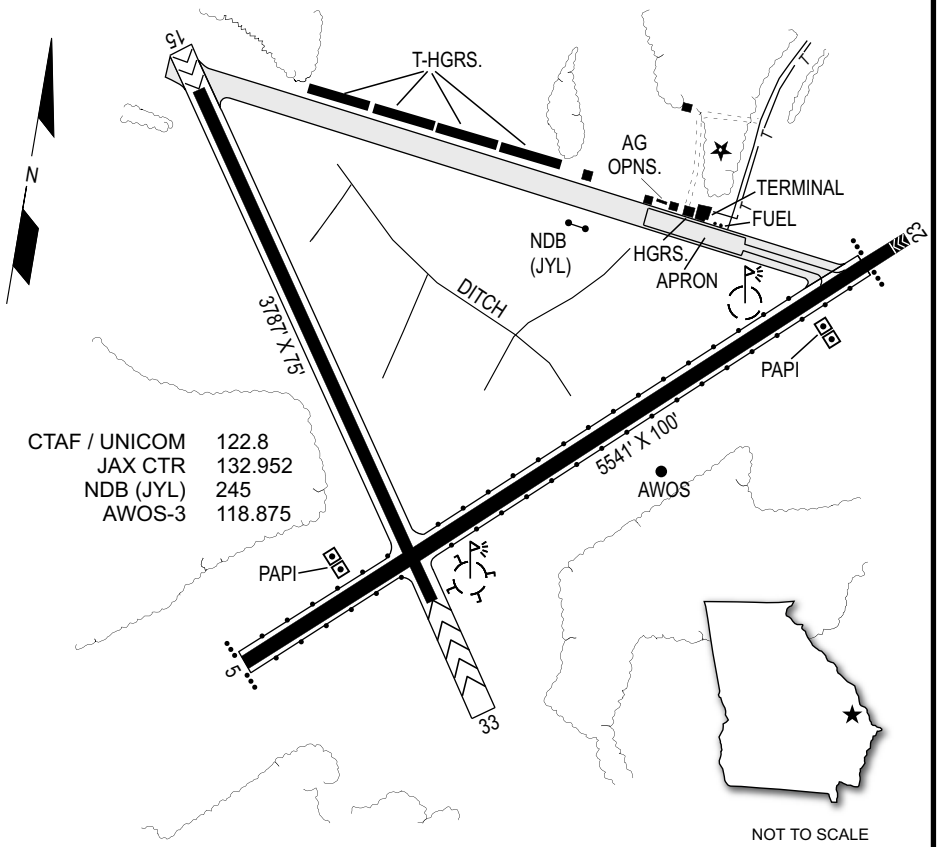

CTAF / UNICOM 122.8
JAX CTR 132.952
NDB (JYL) 245
AWOS-3 118.875

LAT: 32° 38' 43.00" N	**LONG:** 81° 35' 49.60" W	**ELEVATION:** 188'

LIGHTING:
- **RWY**: 5/23 Dusk - 0100. After 0100 - CTAF.
- **PAPI**: Rwy 5 & 23 - 24 Hours.
- **BEACON**: Yes
- **OTHER**: No

FUEL: 100LL, 24 HR Self Service
RESTROOM: Yes
PHONE: FBO/Mgr: (912) 857-3220
ATTENDED: Daylight
REMARKS: Right traffic Rwy 5 & 15.
WX Information (912) 857-9000 AWOS
Explore Georgia Region: Magnolia Midlands

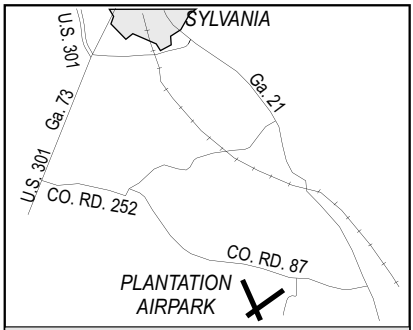

RNAV: 115.95 **SAV** 321 / 38

SYLVANIA Plantation Airpark JYL

SYLVESTER

Sylvester **SYV**

CTAF / UNICOM 122.8
JAX CTR 125.75

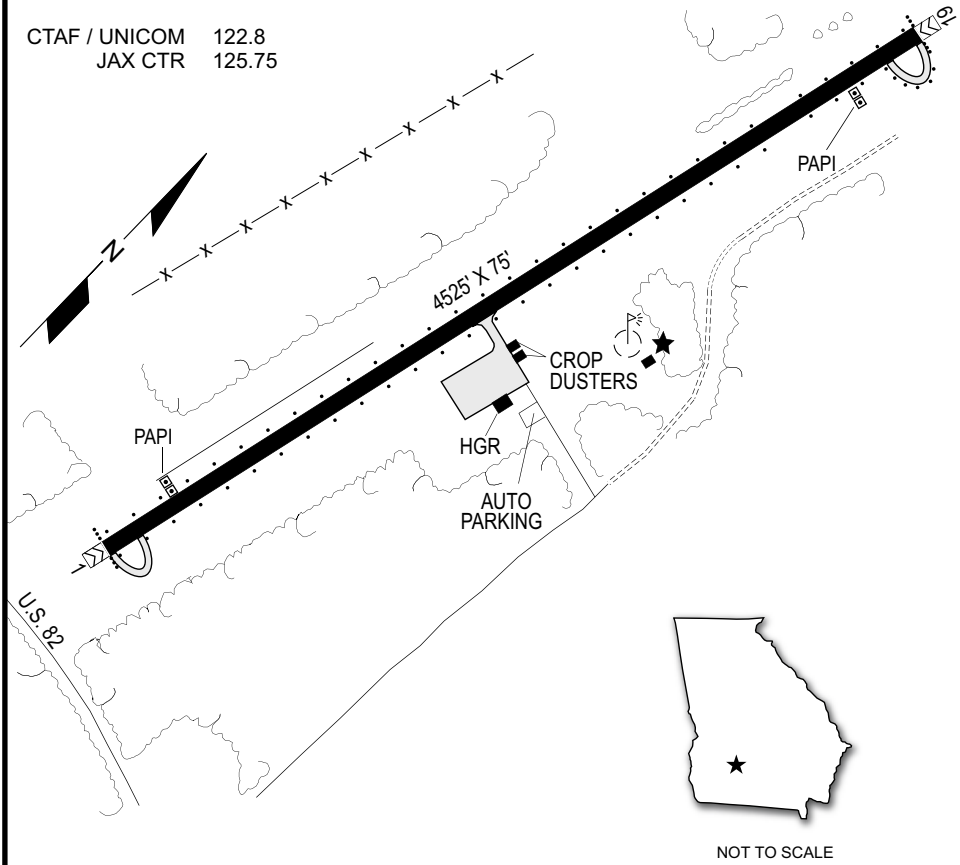

LAT: 31° 33' 43.00" N	LONG: 83° 53' 64.00" W	ELEVATION: 403'

LIGHTING:
- **RWY**: CTAF
- **PAPI**: RWY 1 &19 - CTAF
- **BEACON**: Yes
- **OTHER**: No

FUEL: None
RESTROOM: Yes
PHONE: Mgr: (229) 776-8505
ATTENDED: Unattended
REMARKS: Explore Georgia Region: Plantation Trace

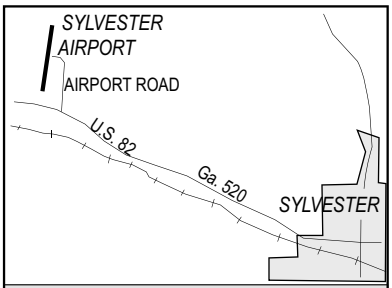

RNAV: 108.8 **MGR** 349 / 28.9
116.1 **PZD** 108 / 21.2

CTAF / UNICOM	122.8
ATL APP/DEP	124.2/134.5
ILS RWY 30	109.75
NDB (OP)	339
AWOS - 3	133.975

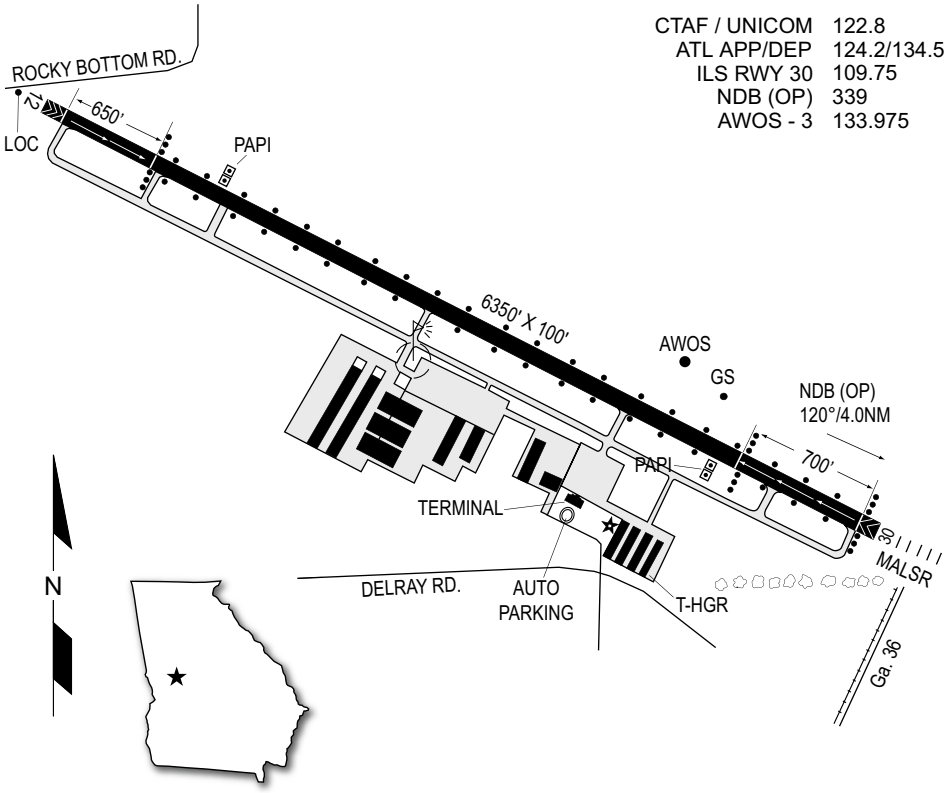

NOT TO SCALE

LAT: 32° 57' 18.01" N	**LONG:** 84° 15' 50.71" W	**ELEVATION:** 798'

LIGHTING:
- **RWY**: CTAF
- **PAPI**: Rwy 12 & 30 - CTAF
- **BEACON**: Yes
- **OTHER**: MALSR Rwy 30 - CTAF

FUEL: 100LL, Jet A
RESTROOM: Yes
PHONE: FBO/Mgr: (706) 647-4500
ATTENDED: Mon. - Sun. 0800-1800
REMARKS: WX information: (706) 646-4123 AWOS
Explore Georgia Region: Presidential Pathways

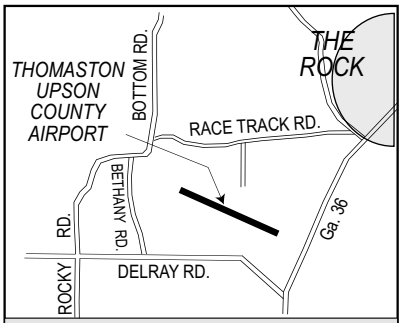

RNAV: 114.2 **MCN** 296 / 34.9

THOMASTON Thomaston - Upson County OPN

THOMASVILLE — Thomasville Regional — TVI

CTAF / UNICOM	123.075
VALDOSTA APP/DEP	126.6
RCO	122.55
ILS RWY 22	110.1
NDB (GTP)	245
AWOS - 3	119.175

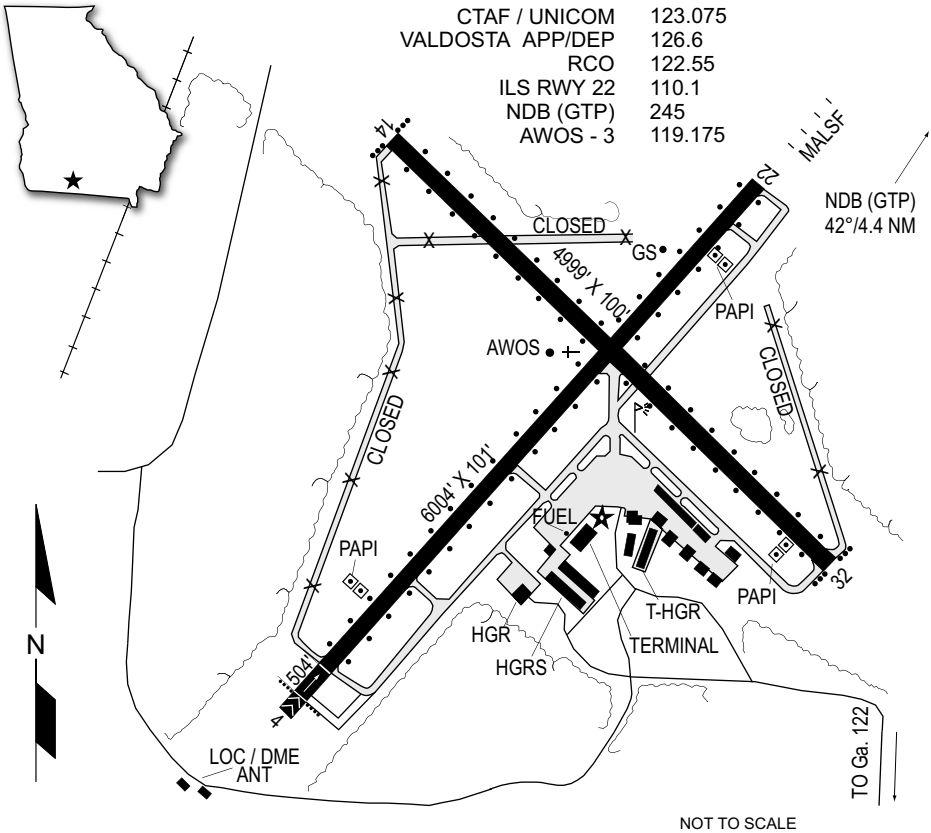

LAT: 30° 54' 06.50" N	LONG: 83° 52' 52.10" W	ELEVATION: 264'

LIGHTING:
- **RWY**: 4/22 Dusk - Dawn - CTAF.
- **PAPI**: Rwy 4 & 22 - Continuous
- **BEACON**: Yes
- **OTHER**: MALSF Rwy 22 - CTAF.

FUEL: 100LL, Jet A
RESTROOM: Yes
PHONE: FBO: (229) 225-4313
ATTENDED: Mon. - Fri. 0600-2000, Sat. - Sun. and Holidays 0800-1800.
REMARKS: WX information: (229) 225-4336 AWOS
Explore Georgia Region: Plantation Trace

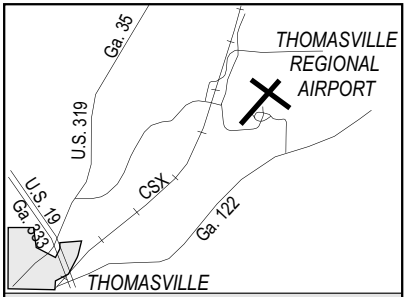

RNAV: 108.8 **MGR** 202 / 11.5
109.0 **GEF** 345 / 21.6

CTAF / UNICOM	122.8
AGS APP/DEP	126.8
AWOS-3	120.625
ILS RWY 10	110.75

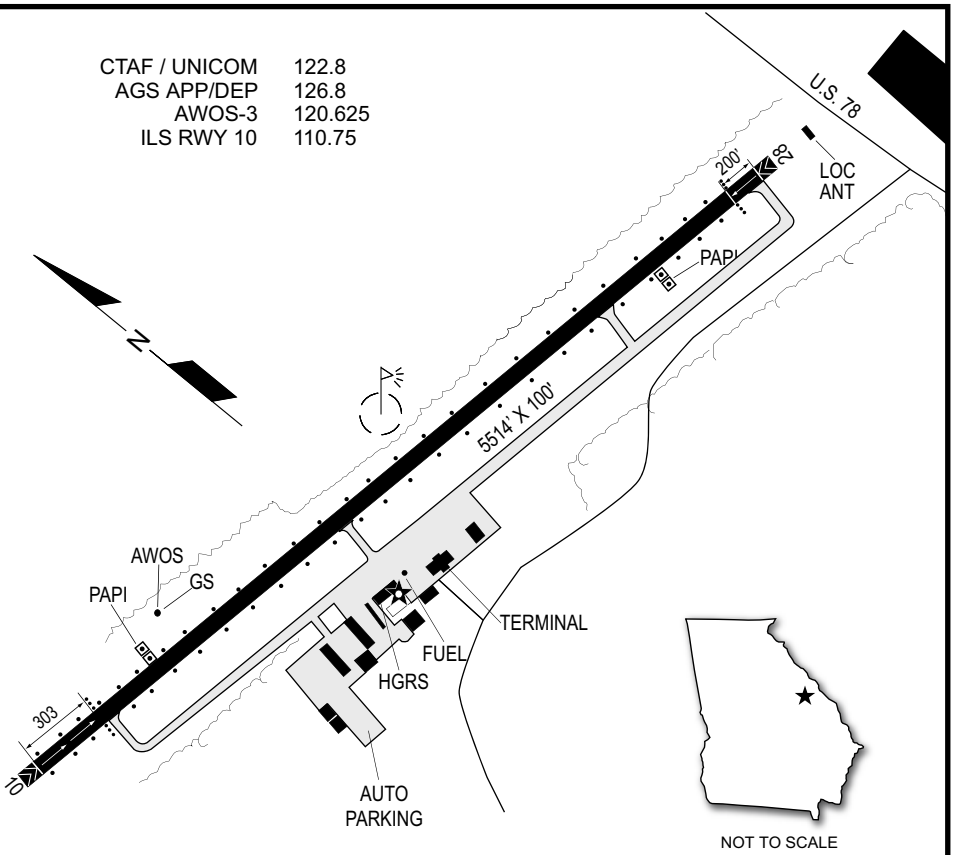

LAT: 33° 31' 47.00" N	**LONG:** 82° 31' 01.00" W	**ELEVATION:** 501'

LIGHTING:
- **RWY**: CTAF
- **PAPI**: Rwy 10 & 28 - CTAF
- **BEACON**: Yes
- **OTHER**:

FUEL: 100LL, Jet A, 24 HR Self Service
RESTROOM: Yes
PHONE: FBO: (706) 595-1300; Mgr: (706) 595-1781
ATTENDED: Mon. - Sun. 0800-1700
REMARKS: WX Information (706) 597- 9801 AWOS
Explore Georgia Region: Classic South

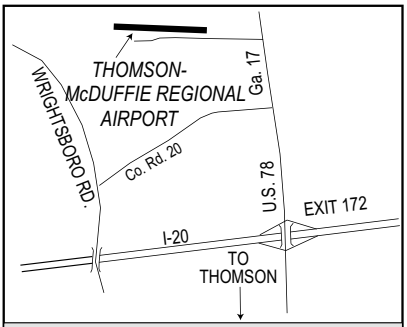

RNAV: 113.9 **IRQ** 243 / 20.7

THOMSON Thomson - McDuffie Regional HQU

TIFTON — Henry Tift Myers TMA

CTAF / UNICOM	122.7
VALDOSTA APP/DEP	126.6/132.375
RCO	122.35
ILS / DME RWY 34	109.7
AWOS-3	118.525

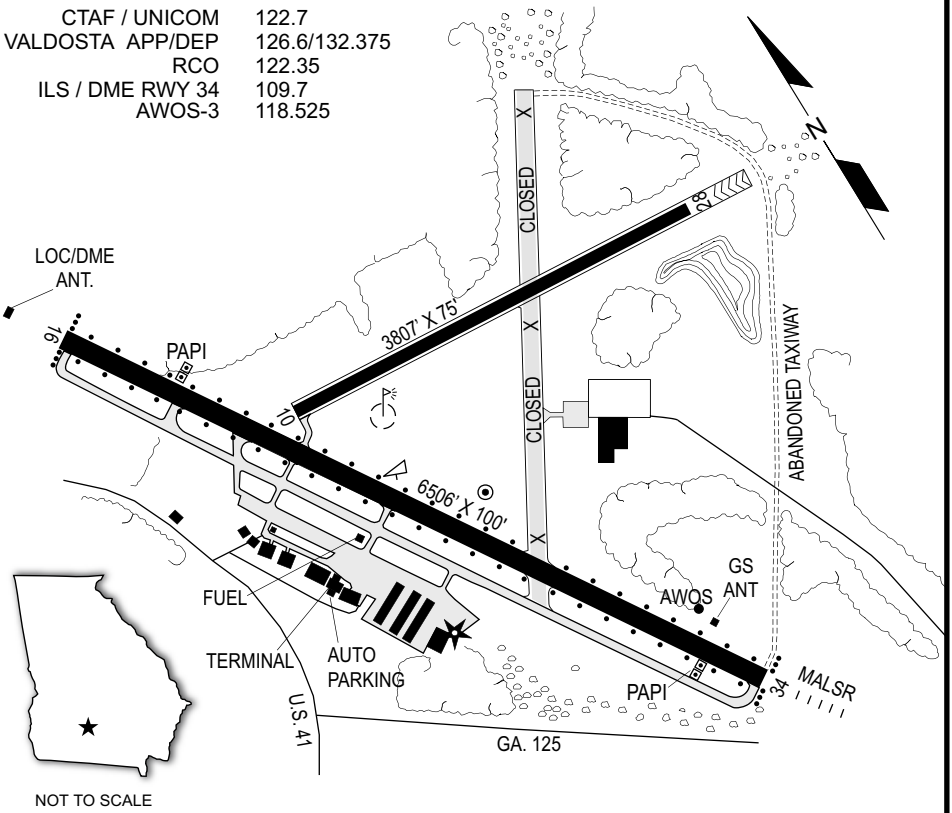

LAT: 31° 25' 46.40" N	LONG: 83° 29' 21.20" W	ELEVATION: 355'

LIGHTING:
- **RWY**: Rwys 16/34 - CTAF
- **PAPI**: Rwy 16 & 34 - CTAF
- **BEACON**: Yes
- **OTHER**: MALSR Rwy 34 - CTAF

FUEL: 100LL, Jet A
RESTROOM: Yes
PHONE: FBO: (229) 382-2545; Mgr: (229) 392-3796
ATTENDED: Mon-Fri 0700-1800; Sat-Sun 0800-1800
REMARKS: WX Information (229) 386-8937 AWOS
Explore Georgia Region: Plantation Trace

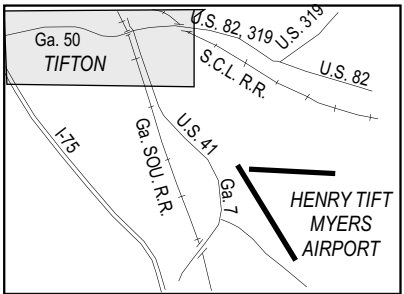

RNAV: 112.5 **IFM** AT AIRPORT
116.1 **PZD** 110 / 43.5

CTAF/UNICOM	122.8
ATL CTR	134.8
VORTAC (ODF)	113.4
AWOS - 3	119.625

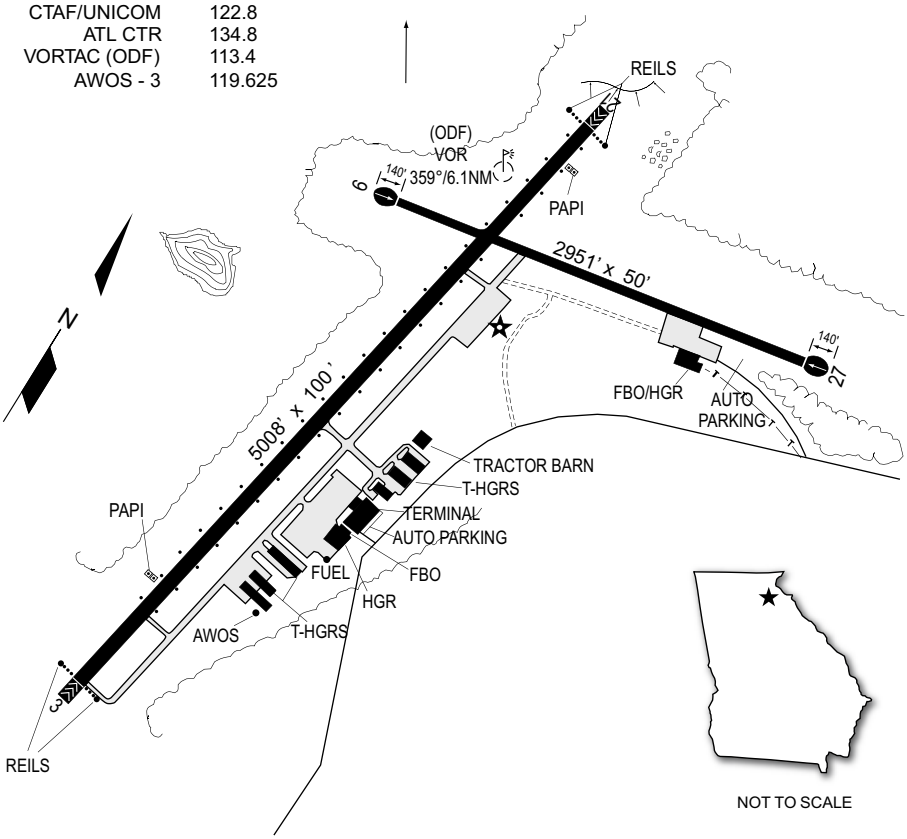

LAT: 34° 35' 34.12" N	**LONG:** 83° 17' 46.94" W	**ELEVATION:** 996'

LIGHTING:
- **RWY**: 3/21 Dusk - 2200. After 2200 - CTAF
- **PAPI**: Rwy 3 & 21 - CTAF
- **BEACON**: Yes
- **OTHER**: REILS Rwy 3 & 21 - CTAF

FUEL: 100LL, Jet A
RESTROOM: Yes
PHONE: FBO: (706) 886-1320; Mgr: (706) 886-5632
ATTENDED: Mon. - Sat. 0900-1800.
Sun. 1200-1800
REMARKS: WX Information (706) 297-7473 AWOS
Explore Georgia Region: Northeast Georgia Mountains

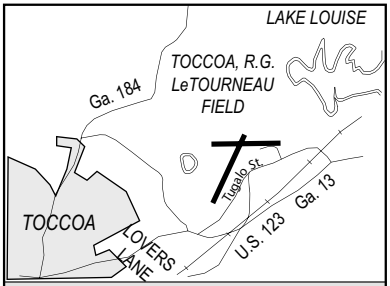

RNAV:	113.4	**ODF**	179 / 6.1
	109.6	**AHN**	002 / 38.8

TOCCOA — Toccoa - R.G. LeTourneau Field — TOC

VALDOSTA — Valdosta Regional — VLD

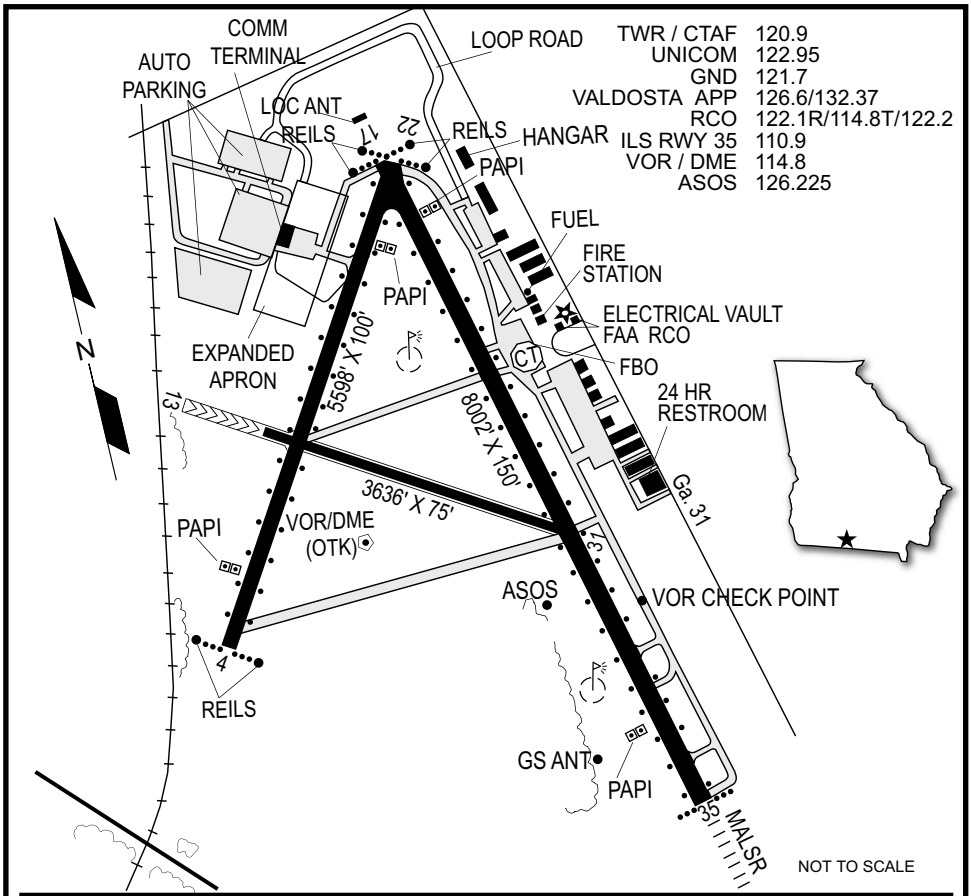

TWR / CTAF	120.9
UNICOM	122.95
GND	121.7
VALDOSTA APP	126.6/132.37
RCO	122.1R/114.8T/122.2
ILS RWY 35	110.9
VOR / DME	114.8
ASOS	126.225

LAT: 30° 46' 52.94" N	LONG: 83° 16' 34.39" W	ELEVATION: 203'

LIGHTING:

RWY: 17/35 Dusk - 2200. After 2200 - CTAF
4/22 contact tower. Unavailable after 2200, without prior coordination.

PAPI: Rwy 17/35 - CTAF.

BEACON: Yes

OTHER: MALSR Rwy 35 - CTAF.

FUEL: 100LL, Jet A

RESTROOM: Yes

PHONE: FBO: (229) 242-3175 Mgr: (229) 333-1833

ATTENDED: Mon. - Sun. 0600-2100

REMARKS: Tower closed 2200-0700
WX Information (229) 245-8746 ASOS
Explore Georgia Region: Plantation Trace

WEB: flyvaldosta.com

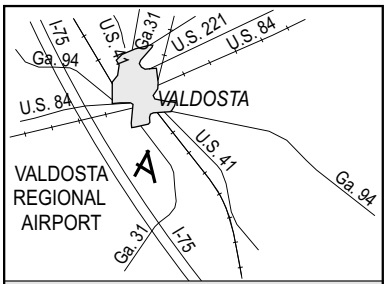

RNAV:	114.8	OTK	On Airport
	108.8	MGR	123 / 32.6

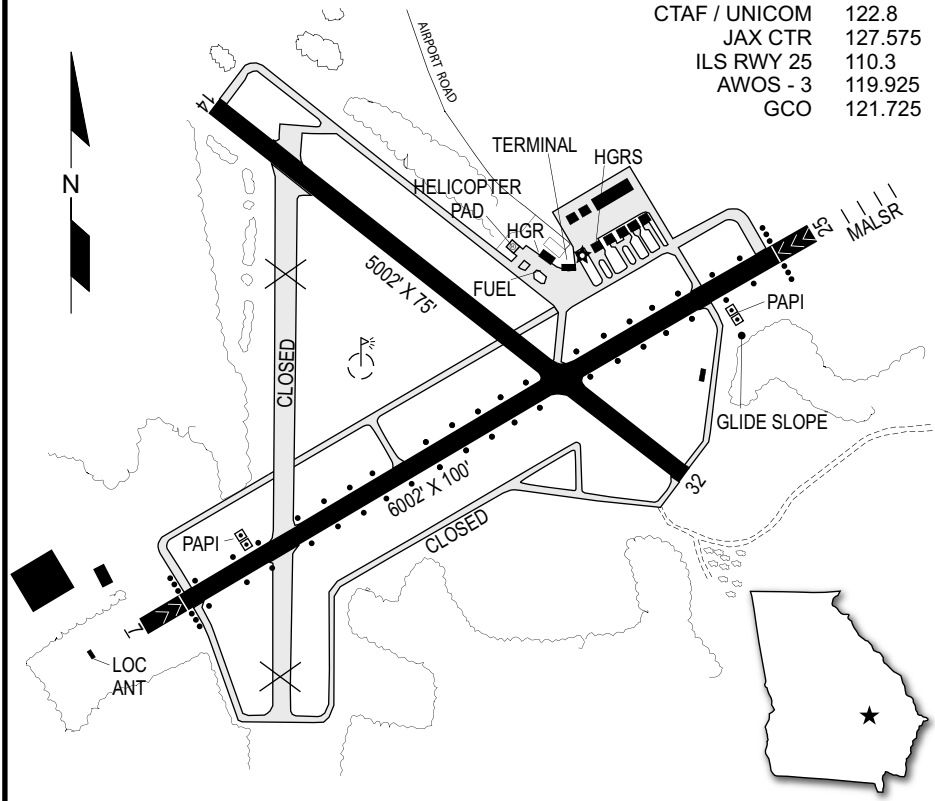

LAT: 32° 11' 33.80" N	LONG: 82° 22' 16.20" W	ELEVATION: 274'

LIGHTING:
- **RWY**: 7/25 Dusk - 2300. After 2300 - CTAF
- **PAPI**: Rwy 7/25 - CTAF
- **BEACON**: Yes
- **OTHER**: MALSR Rwy 25 - CTAF

FUEL: 100LL, Jet A - 24 hour self-serve
RESTROOM: Yes - 24 hour access
PHONE: FBO/Mgr: (912) 537-3979
ATTENDED: Mon. - Sun. 0800-1800
REMARKS: WX information: (912) 538-0219 AWOS
Crew car available after hours (912) 538-0871
Explore Georgia Region: Magnolia Midlands
CLNC DEL (904) 845-1592
WEB: vidaliaga.com/airport.html

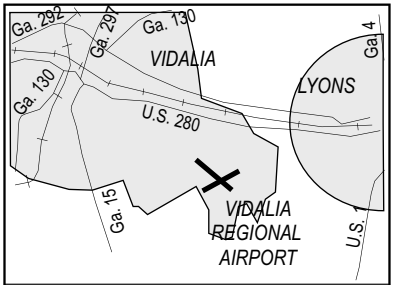

RNAV: 115.1 **AMG** 010 / 39.9
113.1 **DBN** 134 / 32.2

VIDALIA — Vidalia Regional — VDI

WARM SPRINGS Roosevelt Memorial 5A9

CTAF 122.9

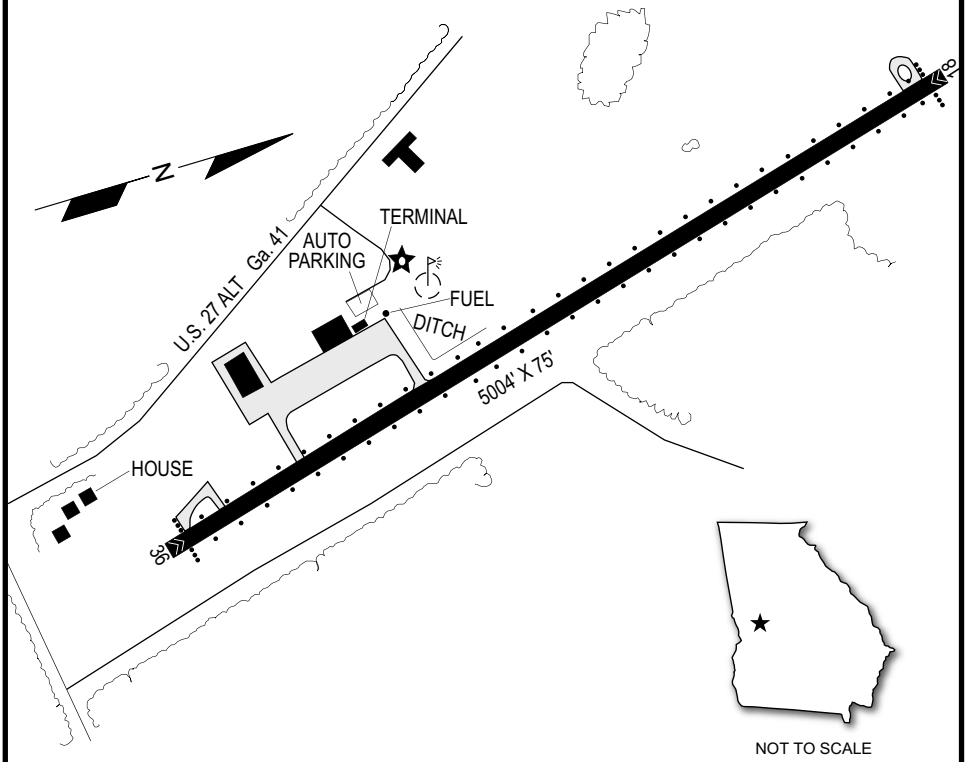

LAT: 32° 56' 18.60" N	LONG: 84° 41' 47.20" W	ELEVATION: 882'

LIGHTING:
- **RWY**: Dusk - 2200. After 2200 - CTAF
- **VASI**: No
- **BEACON**: Yes
- **OTHER**: No

FUEL: 100 LL Self-Service 24 HRS
RESTROOM: Yes
PHONE: (706) 672-1314
ATTENDED: Unattended
REMARKS: Explore Georgia Region: Presidential Pathways

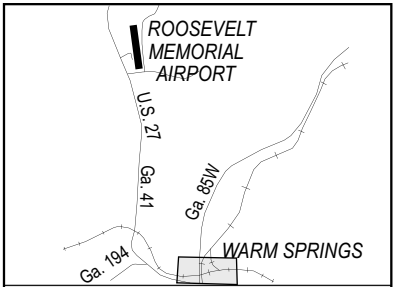

RNAV: 117.1 **CSG** 040 / 25.3
115.6 **LGC** 103 / 26.9

CTAF 122.9

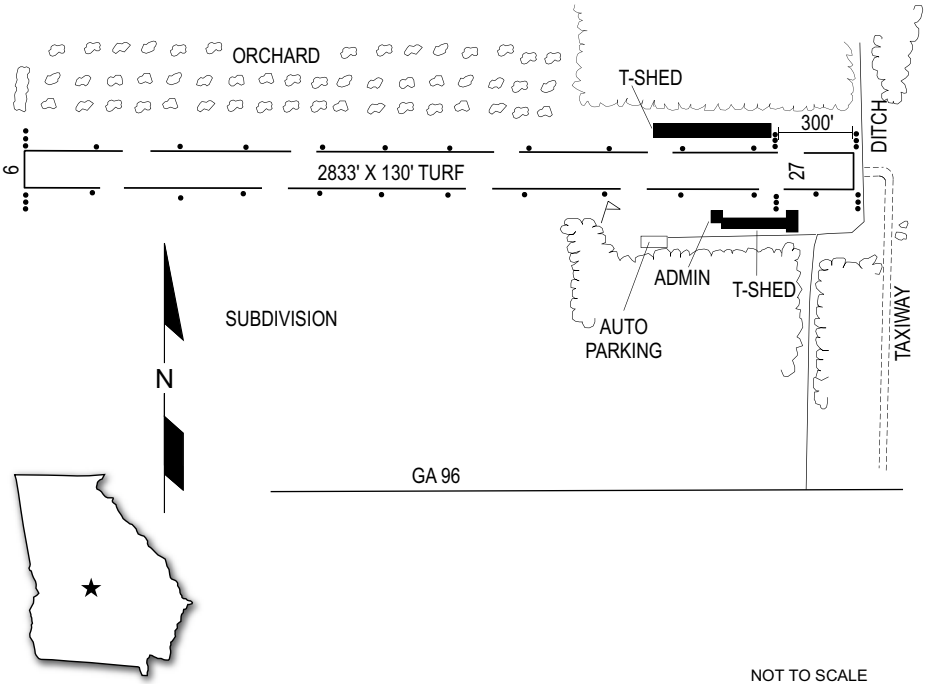

NOT TO SCALE

LAT: 32° 33' 38.30" N	**LONG:** 83° 40' 36.30" W	**ELEVATION:** 409'

LIGHTING:
- **RWY**: LIRL PILOT CONTROLLED CTAF
- **VASI**: No
- **BEACON**: No
- **OTHER**: No

FUEL: No
RESTROOM: Yes
PHONE: Mgr: (478) 929-0302
ATTENDED: Irregularly
REMARKS: Explore Georgia Region: Historic Heartland

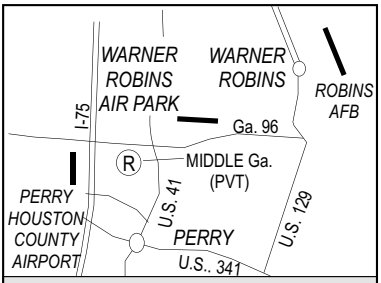

RNAV: 114.2 116.5 **MCN** 192 / 8.0 **VNA** 336 / 22.8

WARNER ROBINS Warner Robins Air Park 5A2

WASHINGTON Washington - Wilkes County IIY

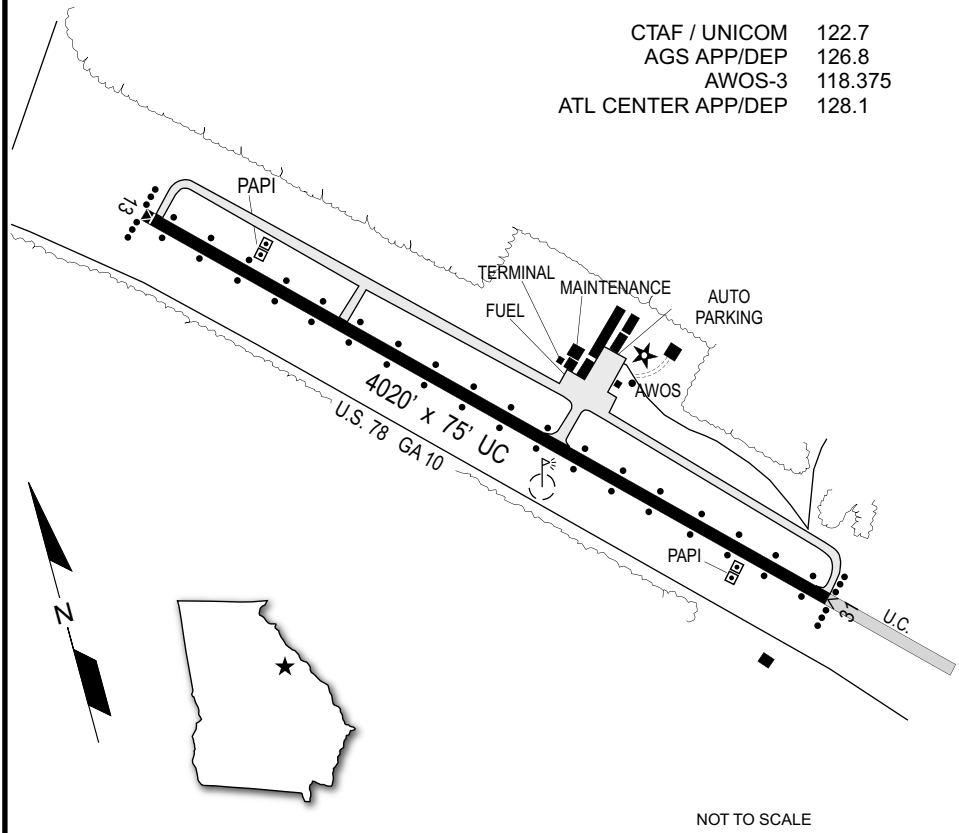

LAT: 33° 46' 45.90" N	LONG: 82° 48' 57.00" W	ELEVATION: 646'

LIGHTING:
- **RWY**: CTAF
- **PAPI**: Rwy 13/31 - CTAF
- **BEACON**: Yes
- **OTHER**: No

FUEL: 100LL, Jet A, Self Service 24 HRS
RESTROOM: Yes
PHONE: Mgr: (706) 678-2662
ATTENDED: Mon. - Fri. 0900-1700
REMARKS: WX Information (706) 678-3647 AWOS
Explore Georgia Region: Classic South
Rwy 31 extension to 5020' and widening existing runway to 75' is under construction in 2020.
WEB: WW-airport.com

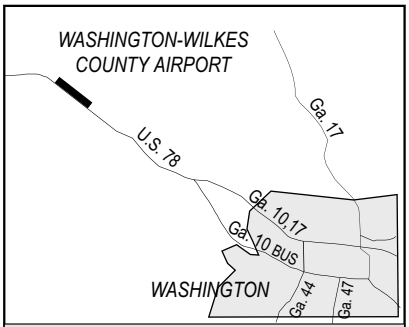

RNAV: 109.6 **AHN** 111 / 27.3

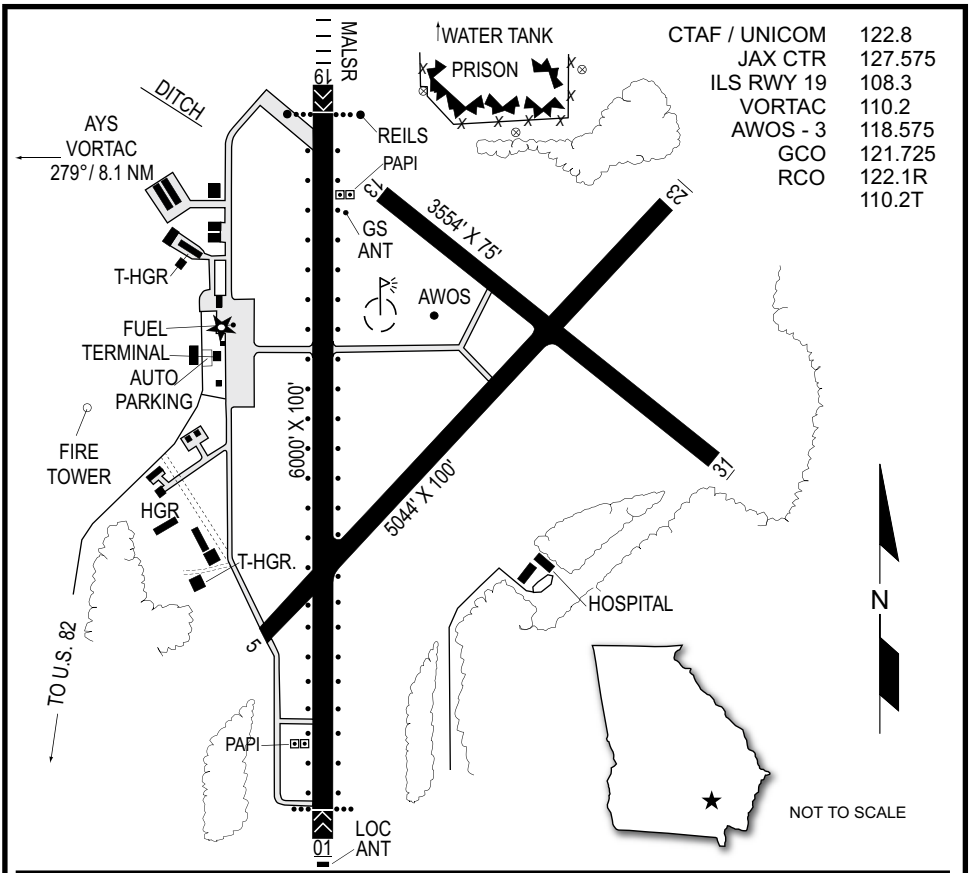

CTAF / UNICOM	122.8
JAX CTR	127.575
ILS RWY 19	108.3
VORTAC	110.2
AWOS - 3	118.575
GCO	121.725
RCO	122.1R 110.2T

LAT: 31° 14' 54.20 N	LONG: 82° 23' 43.40" W	ELEVATION: 141'

LIGHTING:
- **RWY**: Rwy 19/1 Dusk - 2200. After 2200 - CTAF
- **PAPI**: Rwy 19/1 operate with rwy lights.
- **BEACON**: Yes
- **OTHER**: MALSR Rwy 19 - CTAF.

FUEL: 100LL, Jet A
RESTROOM: Yes
PHONE: FBO/Mgr: (912) 287-4400 and (912) 287-4392
ATTENDED: Mon. - Sun. 0800-2000 (Apr.-Sep.)
Mon. - Sun. 0700-1900 (Oct.-Mar.)
REMARKS: Service after hours by prior request.
WX Information: (912) 287-4466 AWOS
Explore Georgia Region: Georgia's Coast

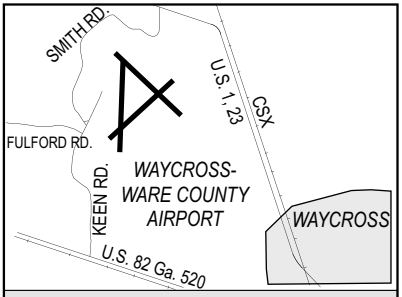

RNAV:	115.1	**AMG**	162 / 18.2
	110.2	**AYS**	098 / 8.4

WAYCROSS — Waycross - Ware County — AYS

WAYNESBORO — Burke County — BXG

CTAF	122.9
AGS APP/DEP	126.8
ATL CTR	128.1

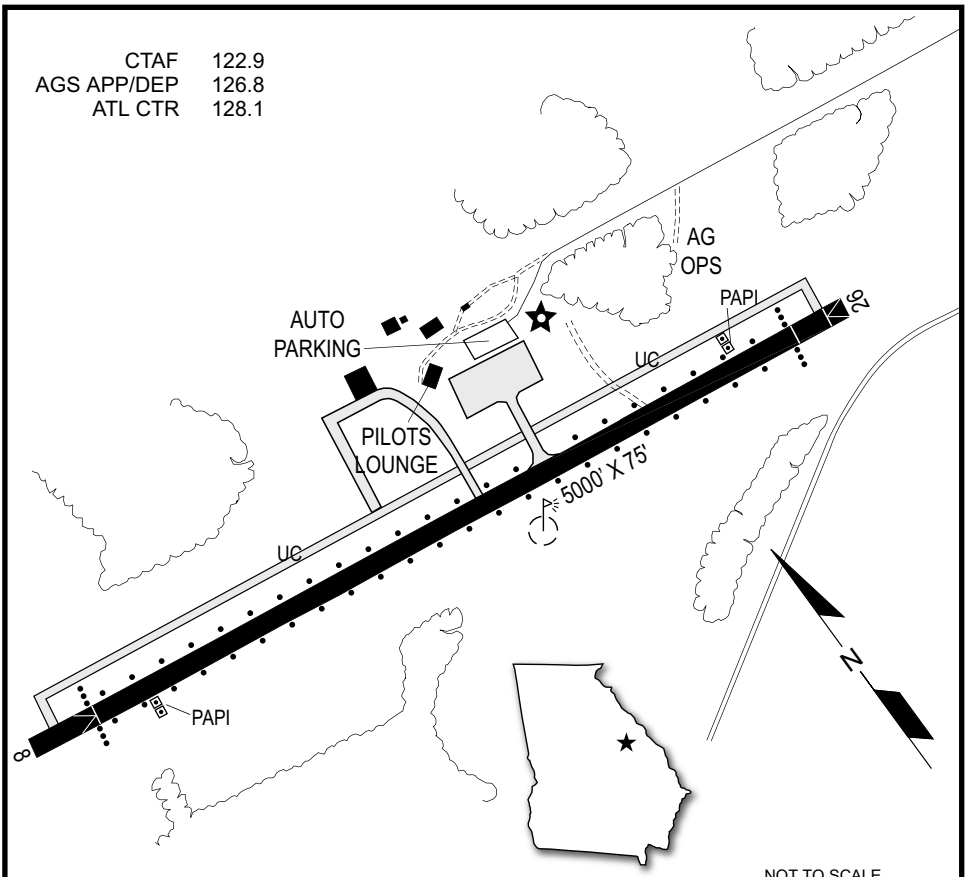

LAT: 33° 02' 28.60" N	LONG: 82° 00' 10.00" W	ELEVATION: 308'

LIGHTING:
- **RWY**: Dusk - Dawn - CTAF
- **VASI**: No
- **BEACON**: Yes
- **OTHER**:

FUEL: No
RESTROOM: Yes
PHONE: Mgr: (706) 554-2324
ATTENDED: Unattended
REMARKS: Explore Georgia Region: Classic South
Rwy 8 extension to 5012' is under construction in 2018.

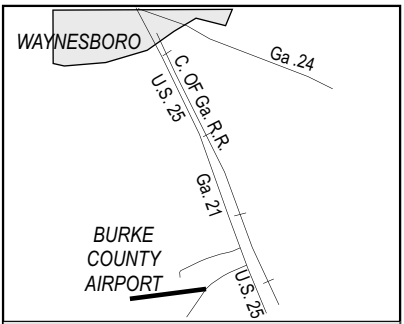

RNAV: 113.9 **IRQ** 173 / 40.7

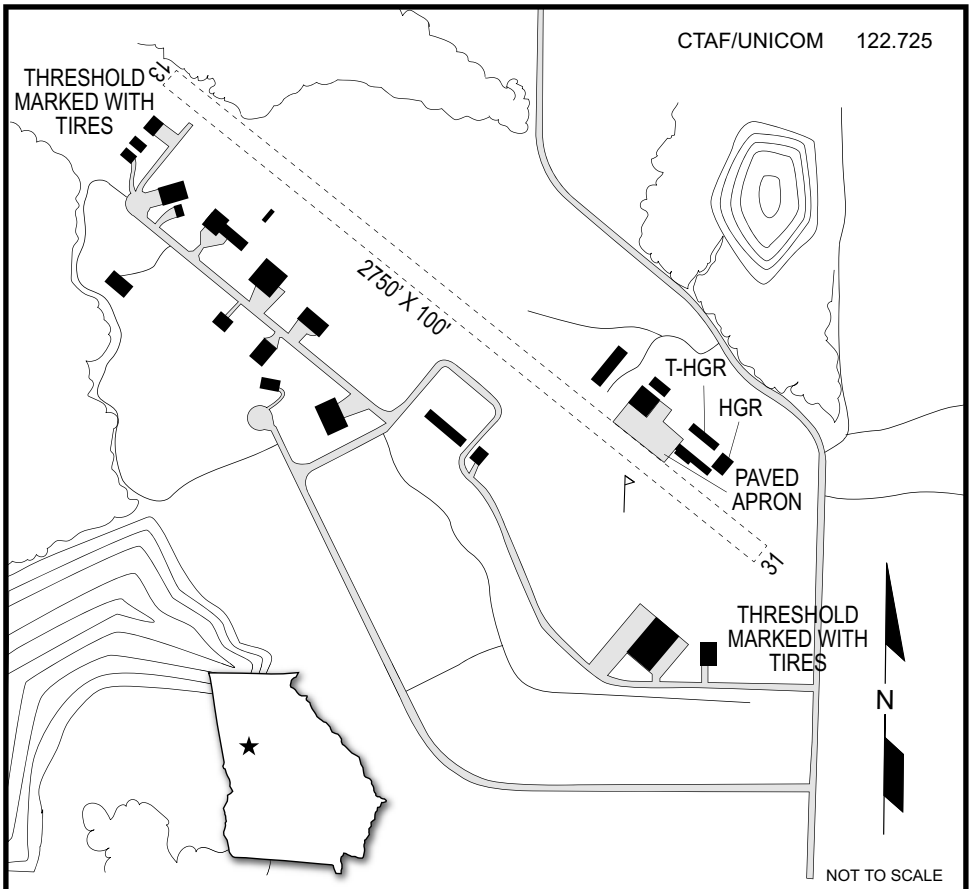

LAT: 33° 11' 00.4310" N	LONG: 084° 22' 17.725" W	ELEVATION: 926'

Clearance Deliver ATL App; 678-364-6131

LIGHTING:
- **RWY**: 13/31 :2750x100 (Turf)
- **VASI**: No
- **BEACON**: No
- **OTHER**: No

FUEL: Yes 100LL
RESTROOM: Yes when restaurant is open.
PHONE: Mgr: (405) 406-6313
ATTENDED: 0900-1800
REMARKS: RWY 13 Trees Rgt Tfc.
40ft. trees, 100ft. right of centerline
RWY 13 and 31 thlds marked by tires
Explore Georgia Region: Atlanta Metro

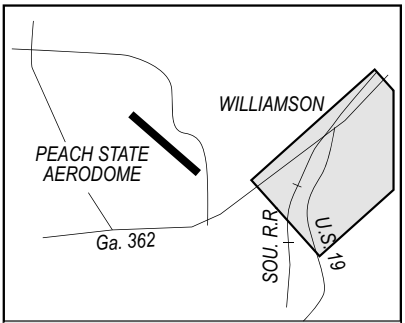

RNAV: 116.9 **ATL** 174 / 28.9

WILLIAMSON Peach State Aerodome GA2

WINDER — Barrow County — WDR

CTAF / UNICOM	123.0
ATL APP/DEP	127.5/132.475
ILS RWY 31	111.5
AWOS-3	118.575
GCO	121.725

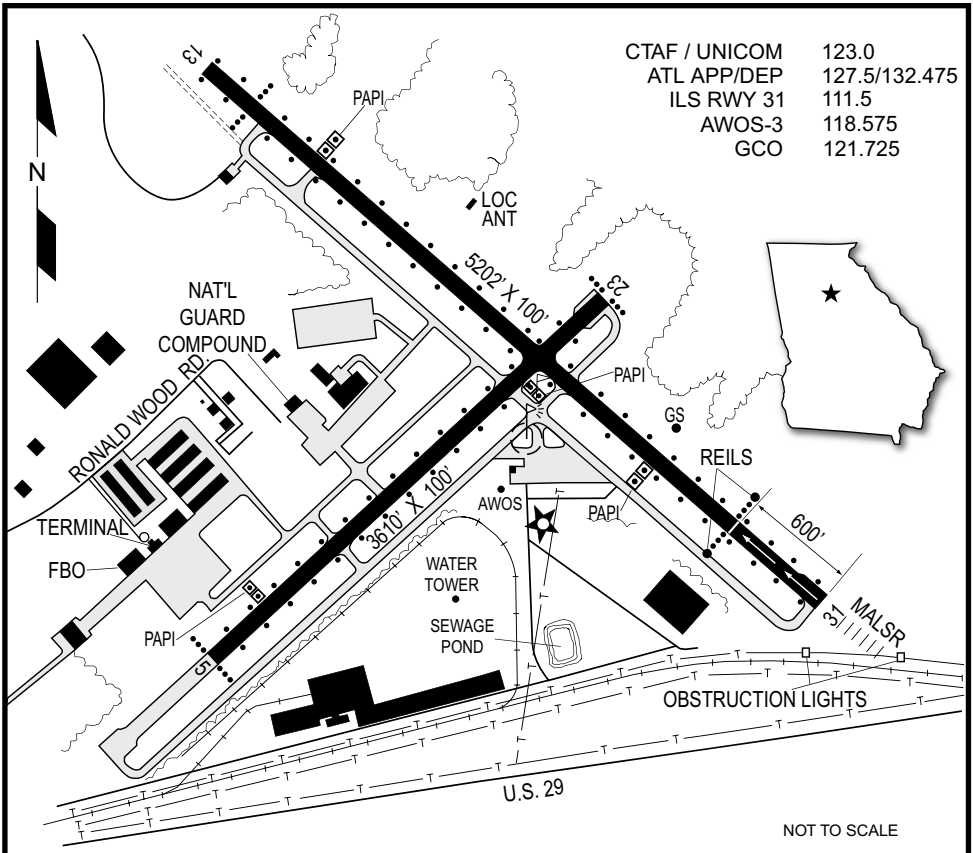

LAT: 33° 58' 58.30" N	LONG: 83° 40' 02.70" W	ELEVATION: 943'

LIGHTING:
- **RWY**: Rwy 13/31: CTAF. Rwy 5/23: CTAF
- **PAPI**: Rwy 13, 23 & 31: 24 Hours
- **BEACON**: Yes
- **OTHER**: MALSR Rwy 31- CTAF

FUEL: 100LL: 24-Hour Self Service; Jet A

RESTROOM: Yes

PHONE: FBO: (770) 867-4001
Mgr: (770) 307-3013

ATTENDED: Mon. - Fri. 0900-1800; Sat. 0900-1700; Sun. 1000-1700

REMARKS: Deer on and in vicinity of airport.
WX Information: (770) 868-0642 AWOS
Noise sensitive airport - see website.
Explore Georgia Region: Northeast Georgia Mountains

WEB: wdrairport.com

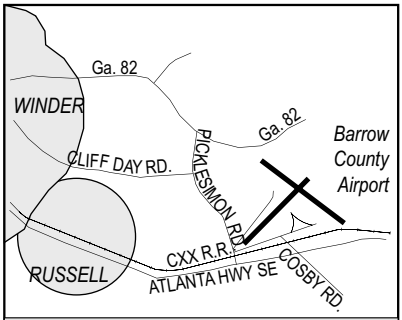

RNAV: 109.6 **AHN** 277 / 17.2

CTAF 122.7

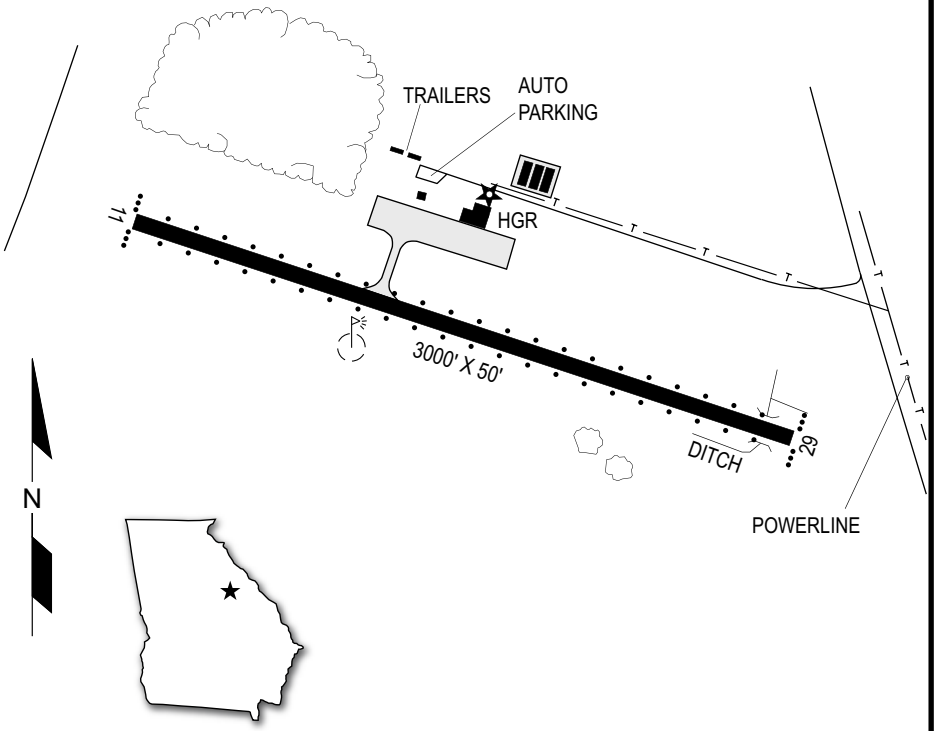

NOT TO SCALE

LAT: 33° 13' 22.00" N	LONG: 82° 23' 04.20" W	ELEVATION: 450'

LIGHTING:
- **RWY**: CTAF
- **VASI**: No
- **BEACON**: Yes
- **OTHER**: No

FUEL: No
RESTROOM: Yes
PHONE: Mgr: (706) 547-3000
ATTENDED: Unattended
REMARKS: Explore Georgia Region: Classic South

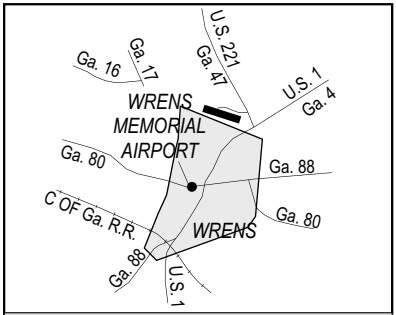

RNAV: 113.9 **IRQ** 205 / 31.1

WRENS

Wrens Memorial 65J

FLIGHT PLAN

U.S. DEPARTMENT OF TRANSPORTATION
FEDERAL AVIATION ADMINISTRATION

(FAA USE ONLY) ☐ PILOT BRIEFING ☐ VNR ☐ STOPOVER

TIME STARTED	SPECIALIST INITIALS

1. TYPE	2. AIRCRAFT IDENTIFICATION	3. AIRCRAFT TYPE / SPECIAL EQUIPMENT	4. TRUE AIRSPEED	5. DEPARTURE POINT	6. DEPARTURE TIME		7. CRUISING ALTITUDE
					PROPOSED (Z)	ACTUAL (Z)	
☐ VFR			KTS				
☐ IFR							
☐ DVFR							

8. ROUTE OF FLIGHT

9. DESTINATION (Name of airport and city)	10. EST. TIME ENROUTE		11. REMARKS
	HOURS	MINUTES	

12. FUEL ON BOARD		13. ALTERNATE AIRPORT(S)	14. PILOT'S NAME, ADDRESS & TELEPHONE NUMBER & AIRCRAFT HOME BASE	15. NUMBER ABOARD
HOURS	MINUTES			
			17. DESTINATION CONTACT/TELEPHONE (OPTIONAL)	

16. COLOR OF AIRCRAFT

CIVIL AIRCRAFT PILOTS. FAR Part 91 requires you file an IFR flight plan to operate under instrument flight rules in controlled airspace. Failure to file could result in a civil penalty not to exceed $1,000 for each violation (Section 901 of the Federal Aviation Act of 1958, as amended). Filing of a VFR flight plan is recommended as a good operating practice. See also Part 99 for requirements concerning DVFR flight plans.

FAA Form 7233-1 (8-82)
Electronic Version (Adobe)
Please check www.faa.gov for the most current form.

CLOSE VFR FLIGHT PLAN WITH _____ FSS ON ARRIVAL

Georgia Department
of Transportation
Division of Intermodal Aviation Programs
One Georgia Center
600 West Peachtree Street, N.W.,
Atlanta, GA 30308
Phone: 404-347-0574
www.dot.ga.gov/is/airportaid

GEORGIA AIRPORTS
MEAN BUSINESS

GDOT
Georgia Department of Transportation

©2020 • Georgia Department of Transportation is an Equal Employment Opportunity Employer