GEORGIA



FREE 2017-2018

GDOT Georgia Department of Transportation

Georgia!

Welcome to Georgia!

As you travel our state, you'll find endless opportunities to make lasting memories. Hit the open road, meet our friendly locals in our picturesque small towns and sample our homegrown cuisine along the way. Georgia's attractions can be found in every corner of our state, making it easy to visit our lively cities, relaxing coastal destinations and scenic mountain towns.

I hope you have the opportunity to experience our thriving arts and cultural scene comprised of some of the nation's finest interactive museums, unique galleries and rich music history. Experience outdoor fun at Georgia's 63 state parks and historic sites filled with waterfalls, canyons, trails and more. I encourage you to stop at our Visitor Information Centers and meet our welcoming staff, they can provide you with travel information and insight about our destinations.

We hope you will take the time to discover all that Georgia has to offer.

Nathan Deal

Gov. Nathan Deal



Front and back cover photos are courtesy of the Georgia Department of Economic Development.

Official Highway and Transportation Map
©2017 Georgia Department of Transportation

Georgia Official Highway and Transportation Map 2017 - 2018

Road Systems

INTERSTATE — Access Controlled Highway
U.S. / STATE — Divided Highway
Multi-lane Highway
Two-lane Highway
OTHER DIVIDED/MULTI-LANE (Only Inset Maps - Excluding Atlanta)
Other Roads
FULL / HALF — Interchange / Exit
ACCRUED BETWEEN RED STARS (12, 7, 5) / INTERMEDIATE — Mileage

Other Line Features

RAILROAD / APPALACHIAN TRAIL — Rail / Trail
STATE / COUNTY — Political Boundary
SCENIC BYWAY / CITY AREAS — Other

Other Map Features

HIGHWAY: Exit Number; Weigh Station
AIRPORTS: Military; Commercial; General Aviation
CITIES, TOWNS, AND COMMUNITIES: County Seat; Population Up To 25,000; Population Over 25,000; State Capital
FISH HATCHERIES: U.S.; State
POINTS OF INTEREST: U.S.; State / Local
PARKS AND RECREATION: State Park / Outdoor Recreation Area; Wildlife Management Area; Recreation - Camping; Recreation - No Camping; Park, Forest or Preserve
REST AREAS: Rest Area with Facilities; Rest Area without Facilities
VISITOR INFORMATION CENTERS: State; Local
OTHERS: Georgia Ports Authority Location; Lighthouse; College or University; Rail Station; Hurricane Evacuation Route; Hospitals (Insets Only)

Stay Connected to GDOT

https://www.facebook.com/GeorgiaDOT
https://twitter.com/GADeptofTrans
https://www.youtube.com/user/GeorgiaDeptofTrans

0 5 10 15 20 25 30
Scale in Miles

DRIVE ALERT ARRIVE ALIVE
#ArriveAliveGA

GDOT Georgia Department of Transportation

511

Travel Advisory for real-time traffic info
1.888.635.8287 or Dial 511
www.511ga.org

Georgia State Patrol
Dial *GSP on your cell phone

Emergencies
Dial 911

Russell McMurry, P.E., Commissioner
Georgia Department of Transportation
404.631.1990 | www.dot.ga.gov

Georgia Transportation Board

Robert L. Brown, Jr., Chairman
Jamie Boswell, Vice Chairman
Ann Purcell, Secretary

Rudy Bowen
Mark Burkhalter
Emily Dunn
Johnny Floyd
Tim Golden
Don Grantham
Stacey Key
Dana L. Lemon
Jeff Lewis
Sam Wellborn
Roger Williams

This map was produced through a collaborative effort between GDOT's Office of Transportation Data and the Carl Vinson Institute of Government at the University of Georgia.

www.GEORGIA.gov ABC123 COUNTY

Want to help Georgia DOT create colorful roadsides along our State Highway System?

Purchase a Wildflower Tag!
Proceeds go into a special fund dedicated to the Wildflower Program.
The annual fee for the Wildflower Tag is $35.

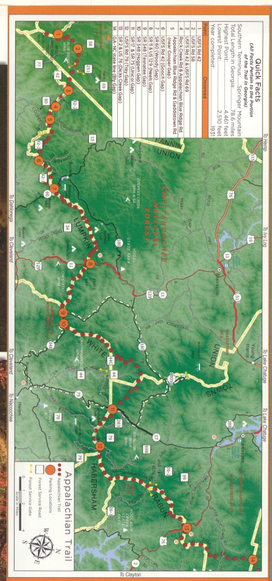

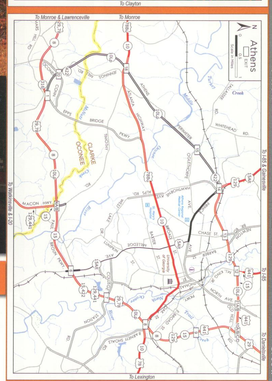

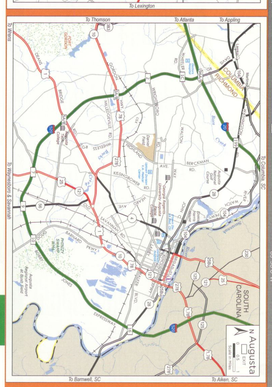
Augusta
Thomson
Atlanta
Eastanollee
Martinez
Evans
Grovetown
Harlem
Waynesboro
Sylvania
Statesboro
Bulloch County
Bryan County
Effingham County
Ogeechee River
Savannah River
Lake Jackson
Lake Oconee
Lake Sinclair
Lake Thurmond
Lake Strom Thurmond
Clarks Hill Lake
Stevens Creek
Little River
Ogeechee River
Altamaha River
Ocmulgee River
Oconee River
Flint River
Chattahoochee River
Tallapoosa River
Coosa River
Etowah River
Conasauga River
Toccoa River
Tennessee River
Lookout Mountain
Pine Mountain
Cohutta Mountains
Blue Ridge Mountains
Appalachian Trail
Chattahoochee National Forest
Cohutta Wilderness
Ocoee River
Ocoee Whitewater Center
Blue Ridge
Ellijay
Jasper
Chatsworth
Dalton
Rome
Cartersville
Canton
Ball Ground
Cumming
Clayton
Athens
Monroe
Lexington
Madison
Eatonton
Milledgeville
Macon