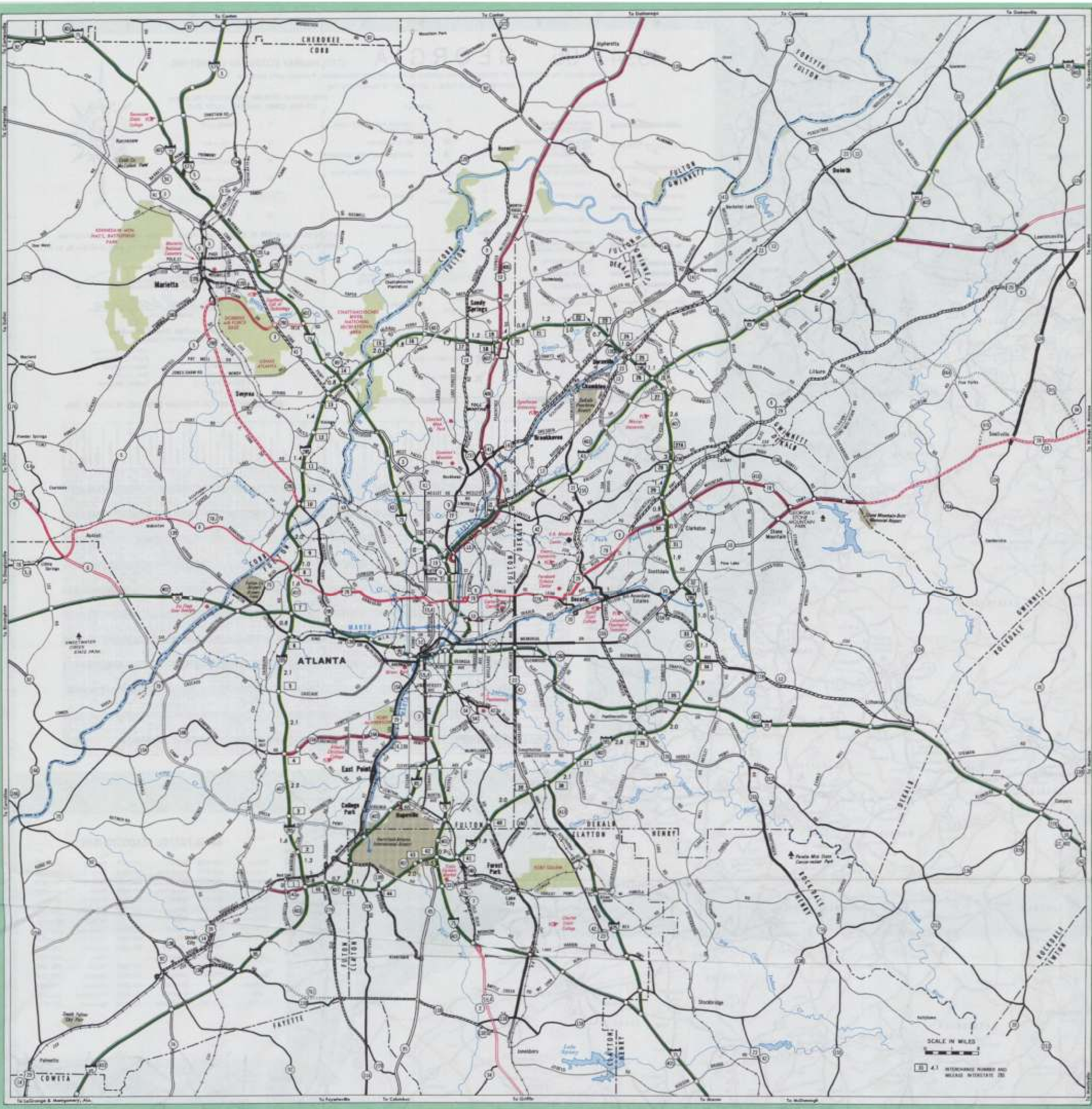

For Information

STATE GOVERNMENT INFORMATION
(404) 656-2000

DEPARTMENT OF TRANSPORTATION
2 Capitol Square, S.W.
Atlanta, GA 30334

Public Information Office
(404) 656-5267

Map Sales
(404) 656-5336

24-HOUR OPERATIONS CENTER
(to report hazards and general maintanance needs on the State Highway System)
(404) 624-6172
Toll Free 1-800-722-6617

DEPARTMENT OF NATURAL RESOURCES
205 Butler St., S.E.
Atlanta, GA 30334
(404) 656-3500

Wildlife Resources Division
(404) 918-6400

Parks, Recreation & Historic Sites Division (404) 656-2770

* * *

DEPARTMENT OF INDUSTRY, TRADE AND TOURISM
Tourist Division
P.O. Box 1776
Atlanta, GA 30301-1776
(404) 656-3590

JEKYLL ISLAND AUTHORITY
375 Riverview Dr.
Jekyll Island, GA 31527
(912) 635-3636

* * *

LAKE LANIER ISLANDS AUTHORITY
6950 Holiday Rd.
Lake Lanier, GA 30518
(404) 945-6701

* * *

STONE MOUNTAIN MEMORIAL ASSOCIATION
P.O. Box 778
Stone Mountain, GA 30086
(404) 498-5600

GEORGIA AGRIRAMA DEVELOPMENT AUTHORITY
P.O. Box Q
Tifton, GA 31793
(912) 386-3344

* * *

U.S. FOREST SERVICE
1720 Peachtree Rd., N.W.
Room 850
Atlanta, GA 30367
(404) 347-2384

* * *

U.S. DEPARTMENT OF INTERIOR
75 Spring St., S.W.
Atlanta, GA 30303

Fish and Wildlife Service
(404) 679-7319

National Park Service
(404) 331-5187

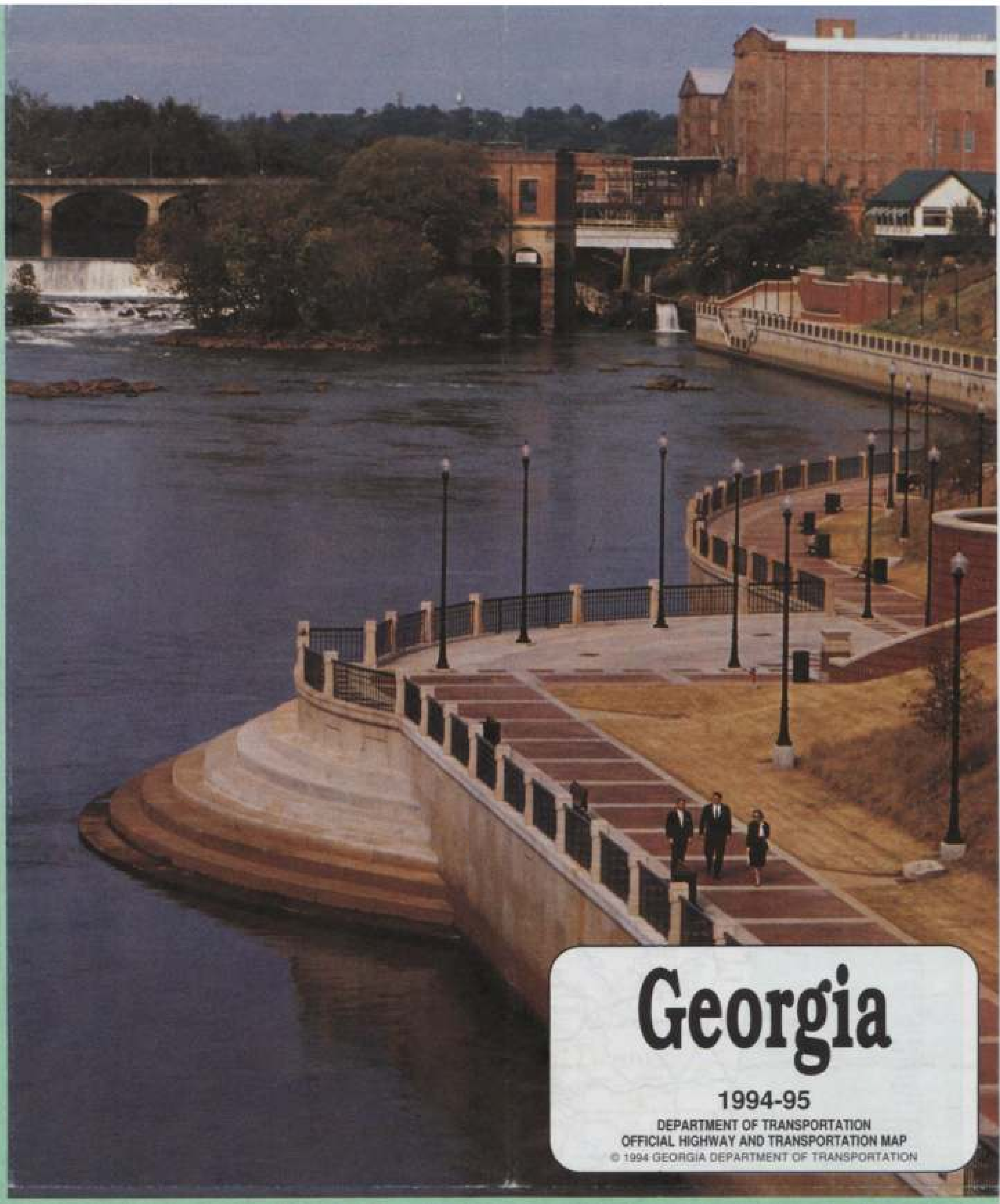

Georgia

1994-95

DEPARTMENT OF TRANSPORTATION
OFFICIAL HIGHWAY AND TRANSPORTATION MAP

© 1994 GEORGIA DEPARTMENT OF TRANSPORTATION

Jim Cawthorne, CAMERA 1 – Columbus

Riverwalk, Columbus

Sale of this map is strictly prohibited unless prior approval has been obtained from the Georgia Department of Transportation.

The Georgia Department of Transportation, dedicates this issue of the Transportation Map to Ms. Estelle Hinde (shown on cover) for 40 years of dedicated service in the Mapping and Graphics Branch.

Nassar Madyun

Fernbank Museum of Natural History, Atlanta

Historic Home, East Lake, Atlanta

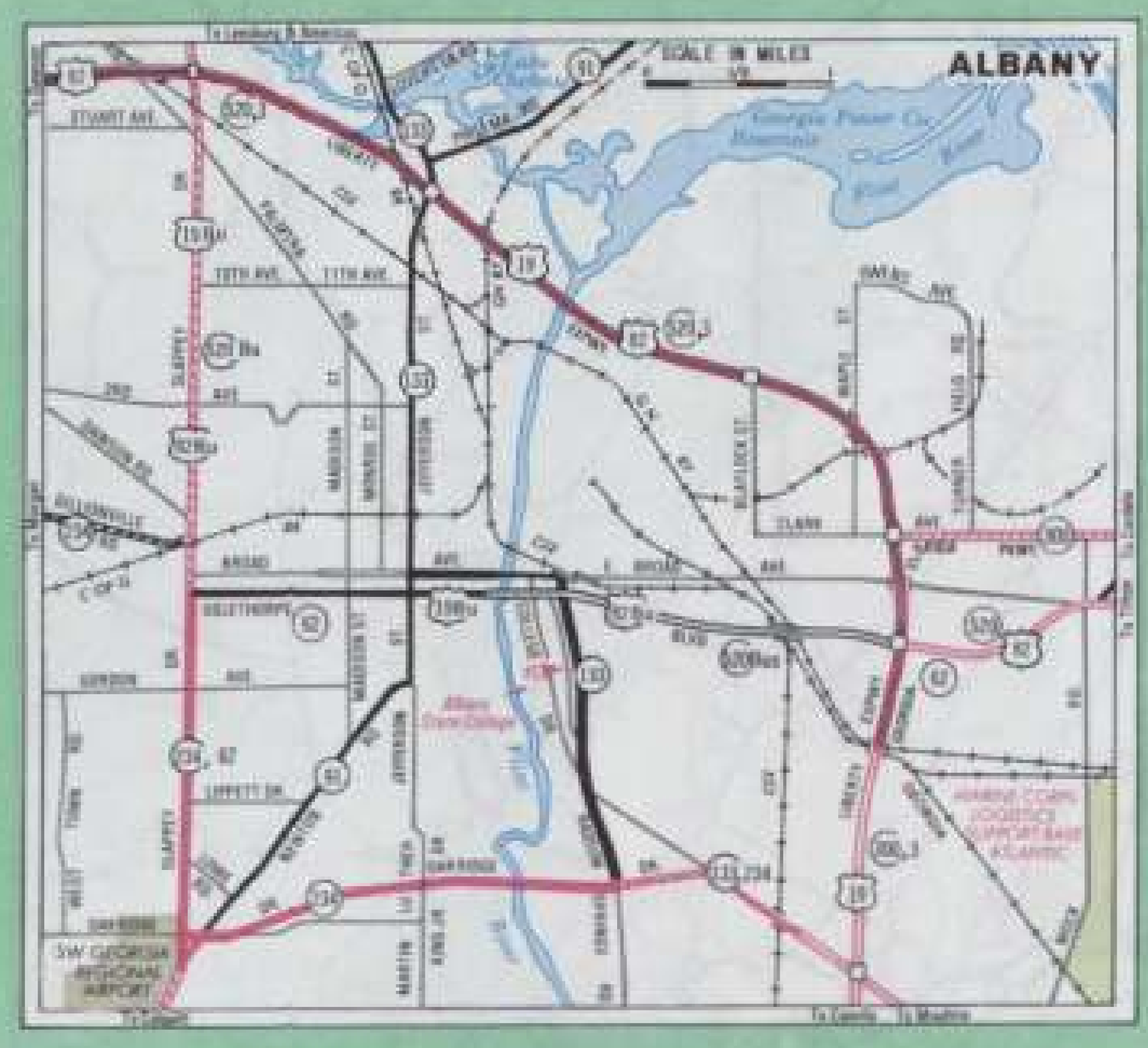

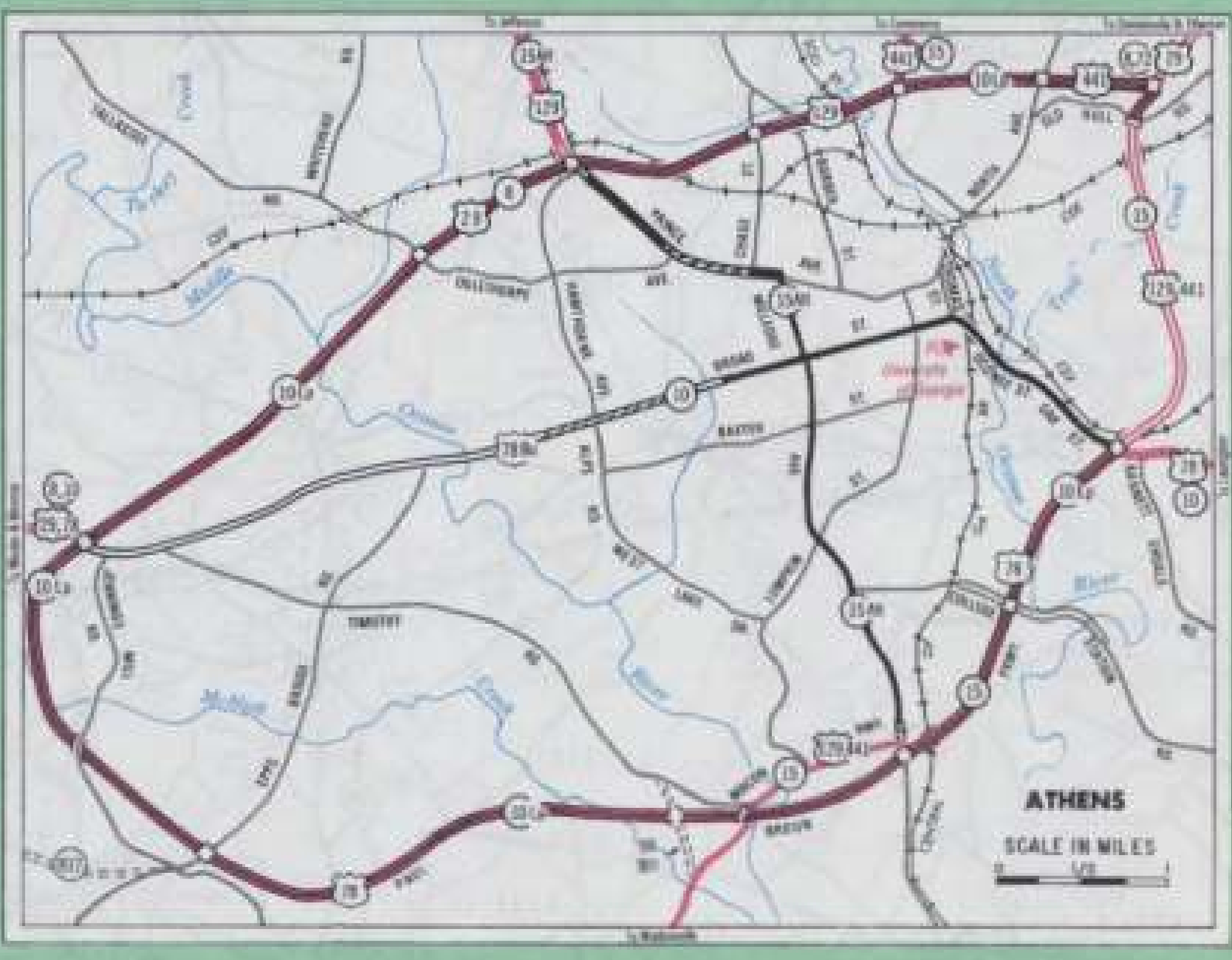

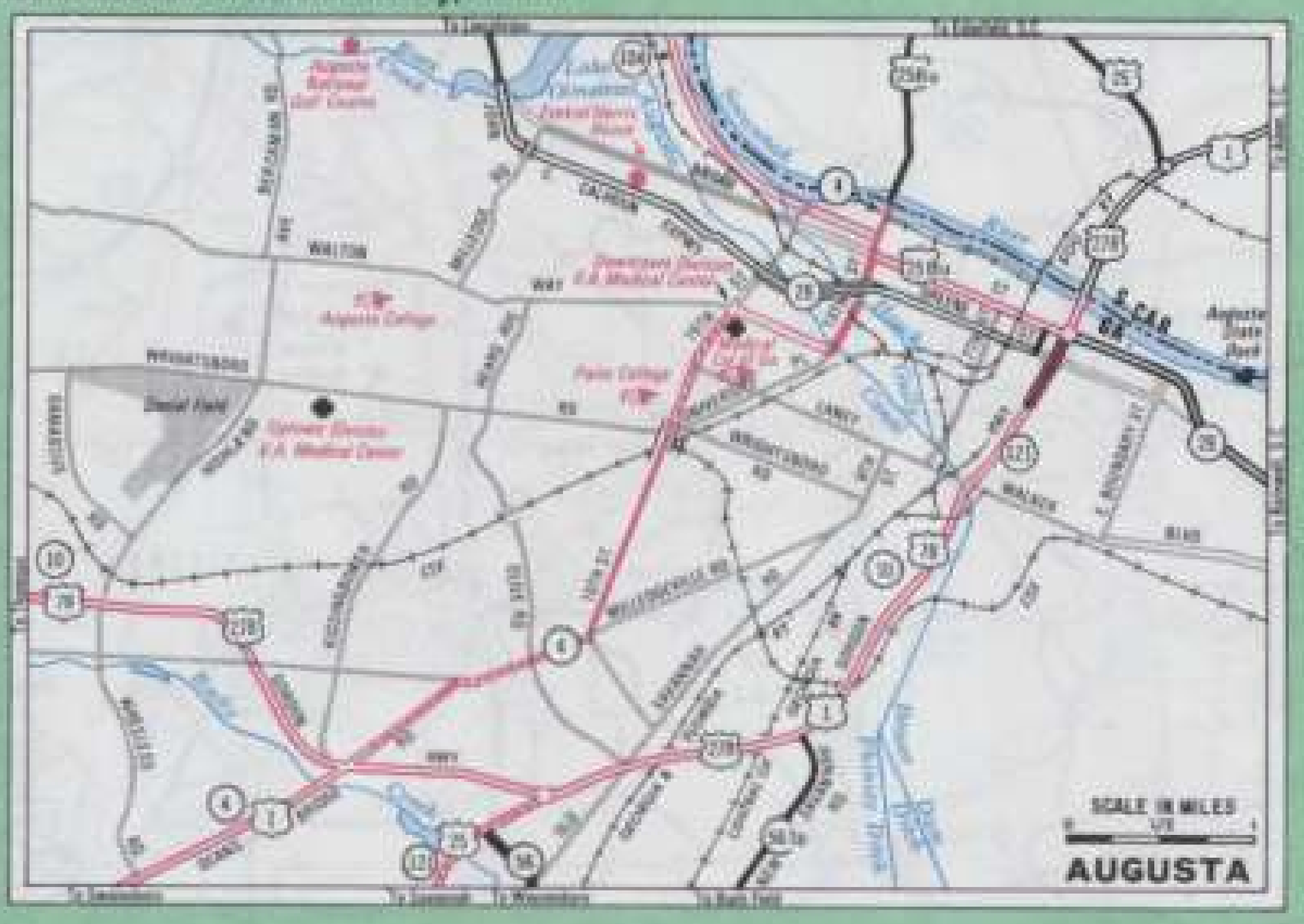

Georgia Dept. of Industry, Trade and Tourism

Fort Pulaski National Monument, Savannah

Georgia Dept. of Industry, Trade and Tourism

Enjoying the Chattahoochee River

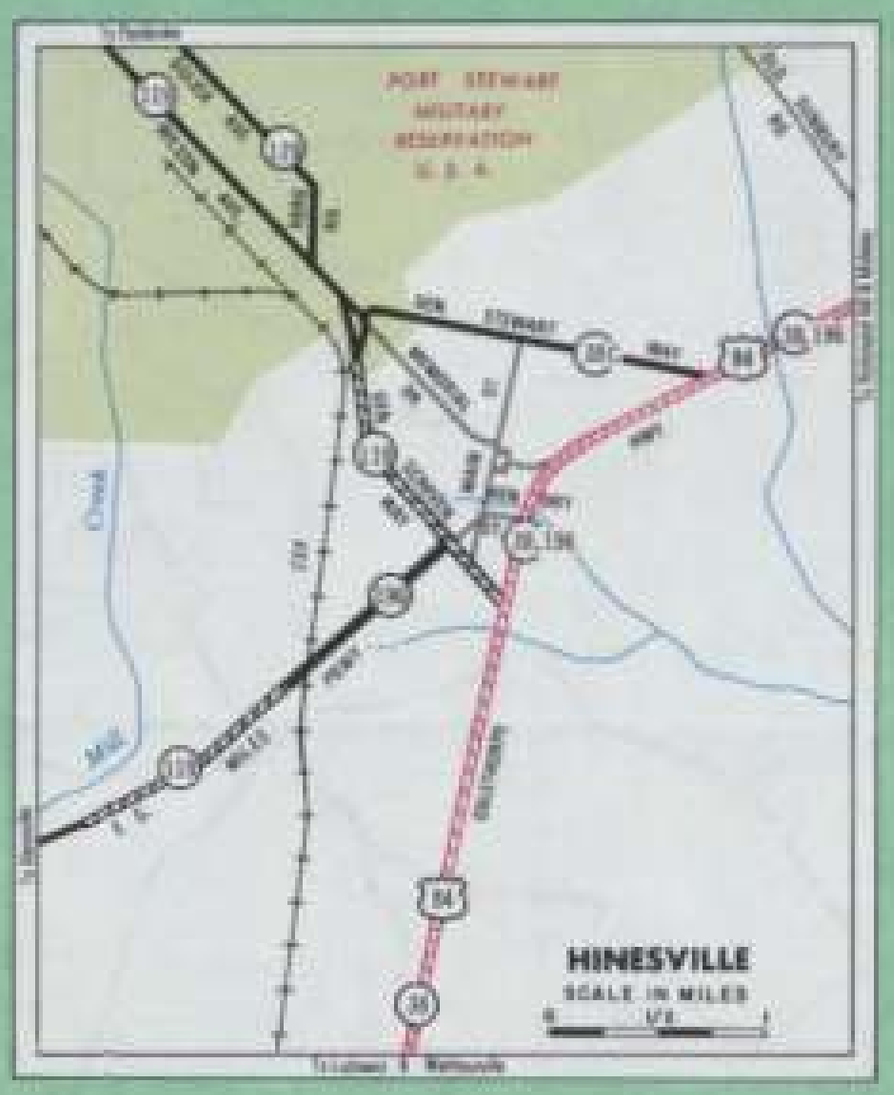

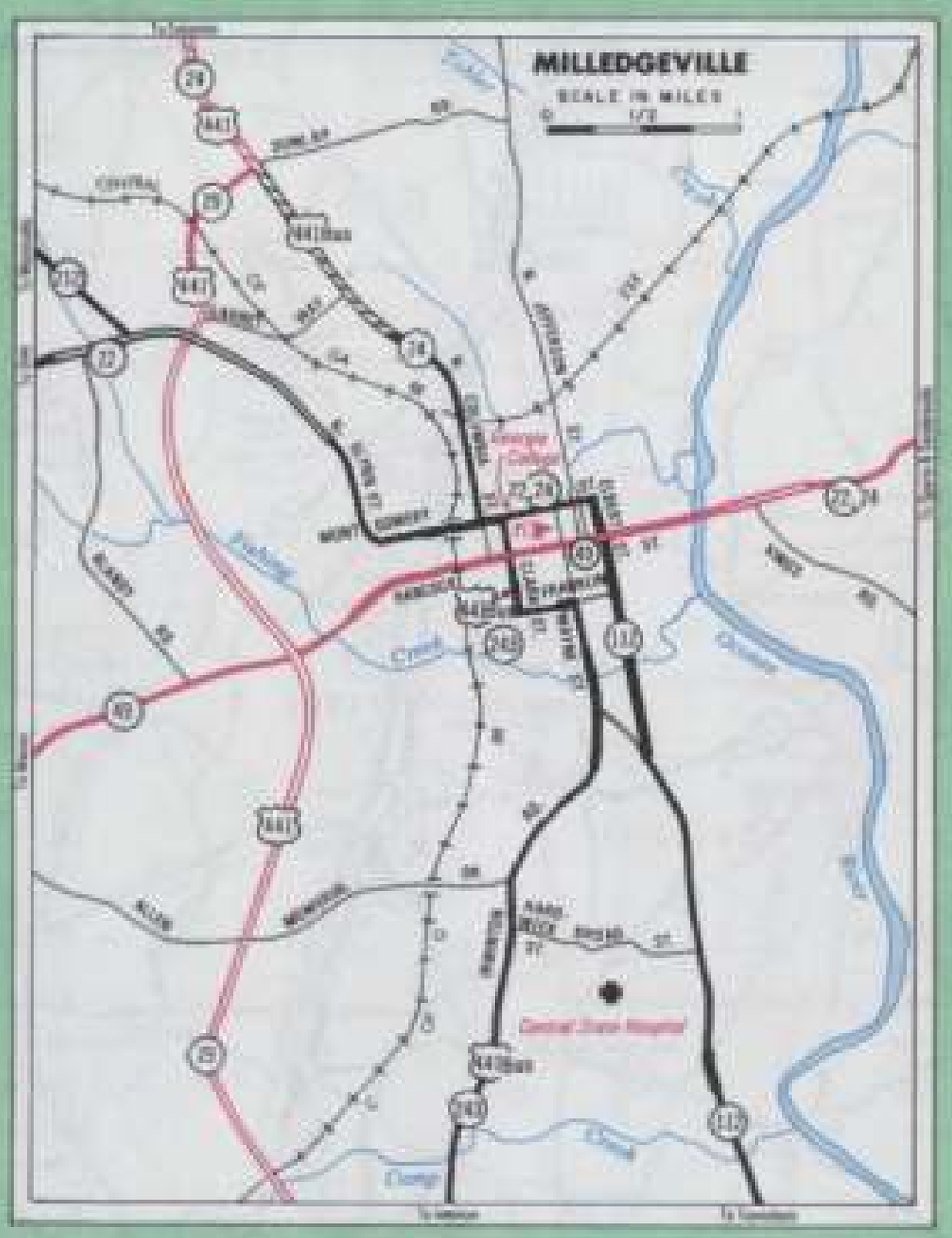


Estelle L. Hinde

Old Clock Tower, Rome

Jimmy Hobby

Lake Oconee and Wallace Dam

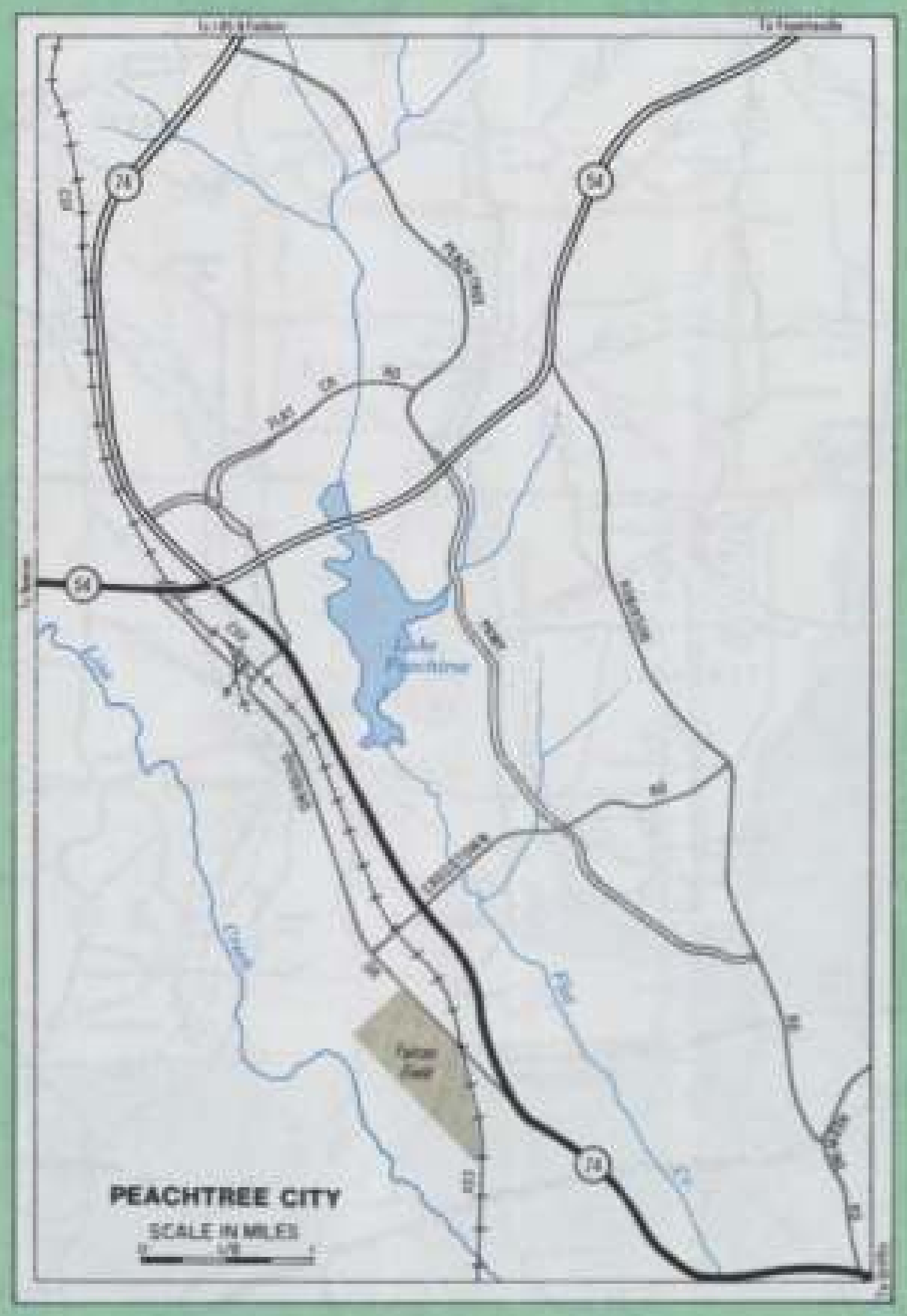

Georgia Dept. of Industry, Trade and Tourism

The Masters' Golf Tournament, Augusta

Terry S. Mote

Lodge at Amicalola Falls State Park, Dawsonville

Georgia Dept. of Industry, Trade and Tourism

St. Patrick's Day Parade, Dublin

Valdosta State University

Valdosta State University, Valdosta

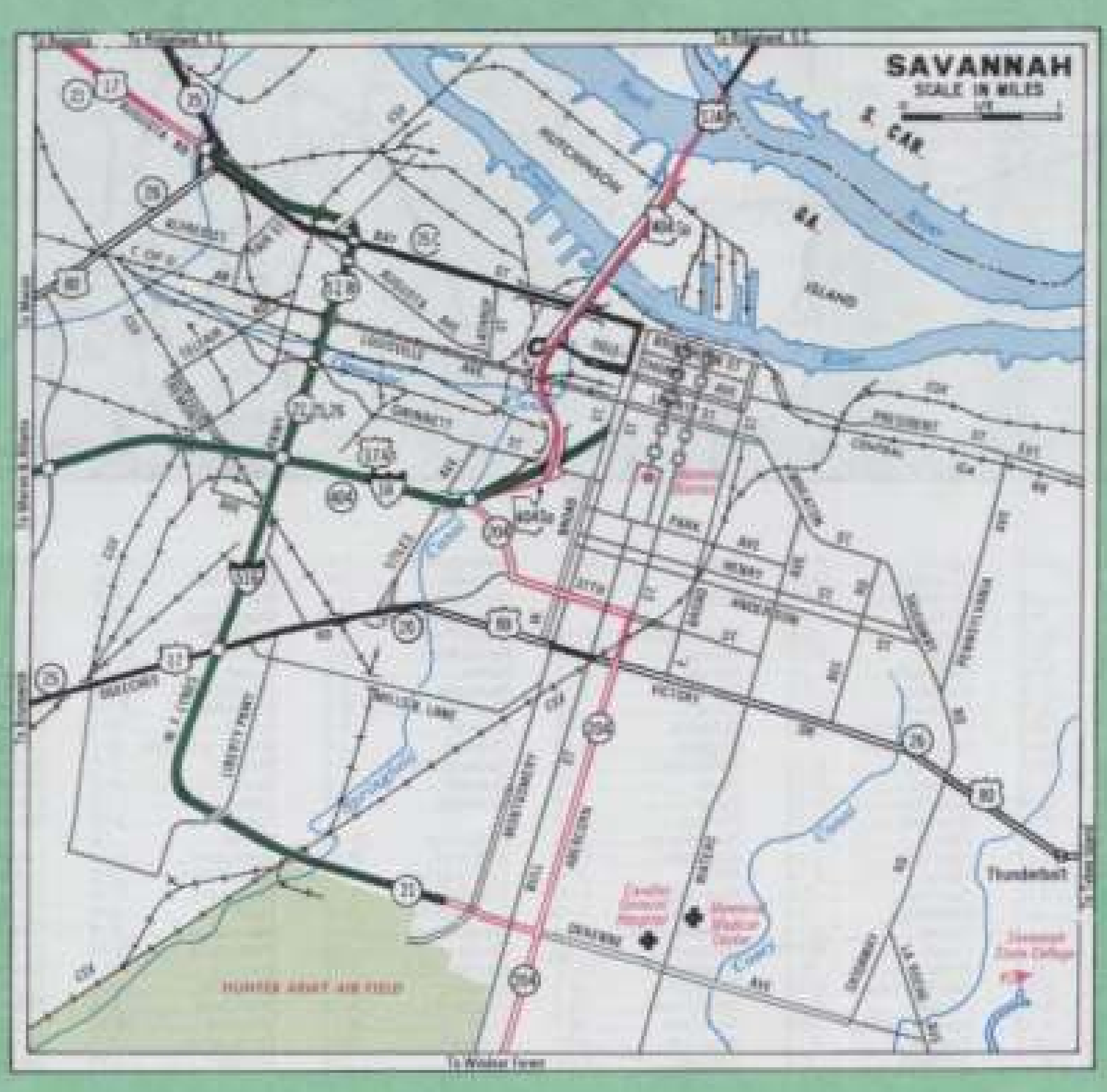

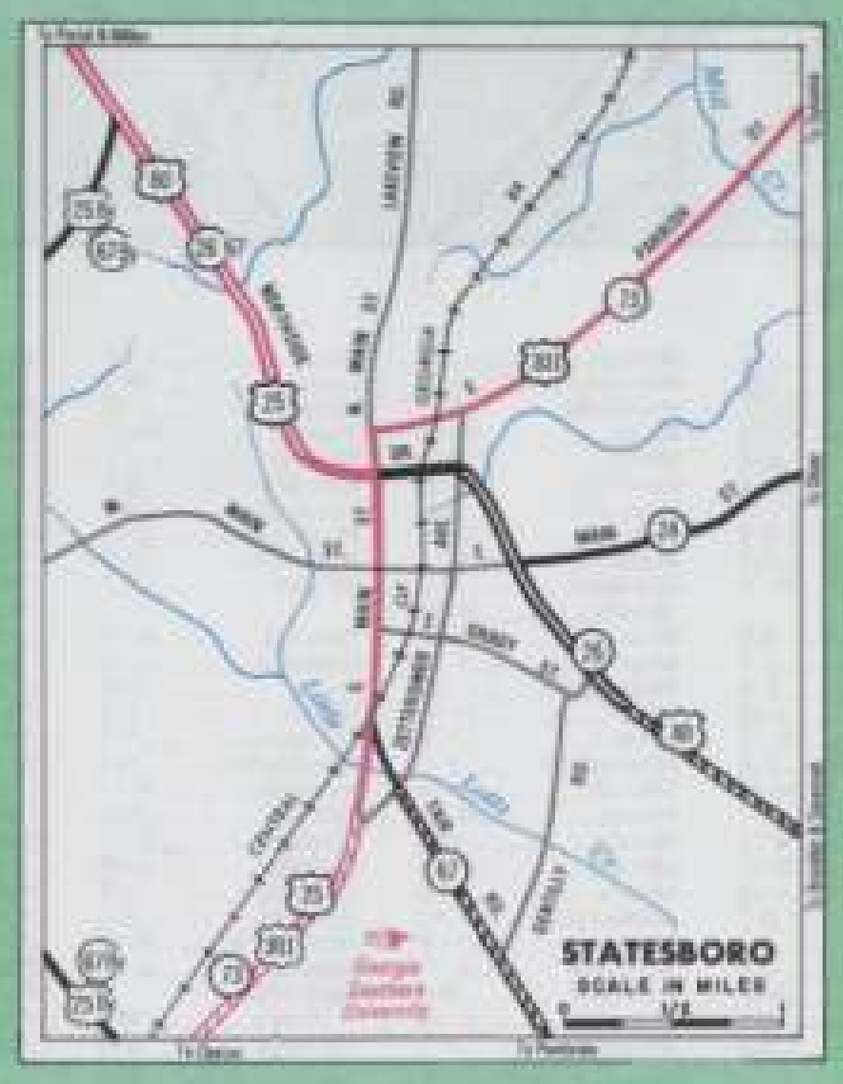

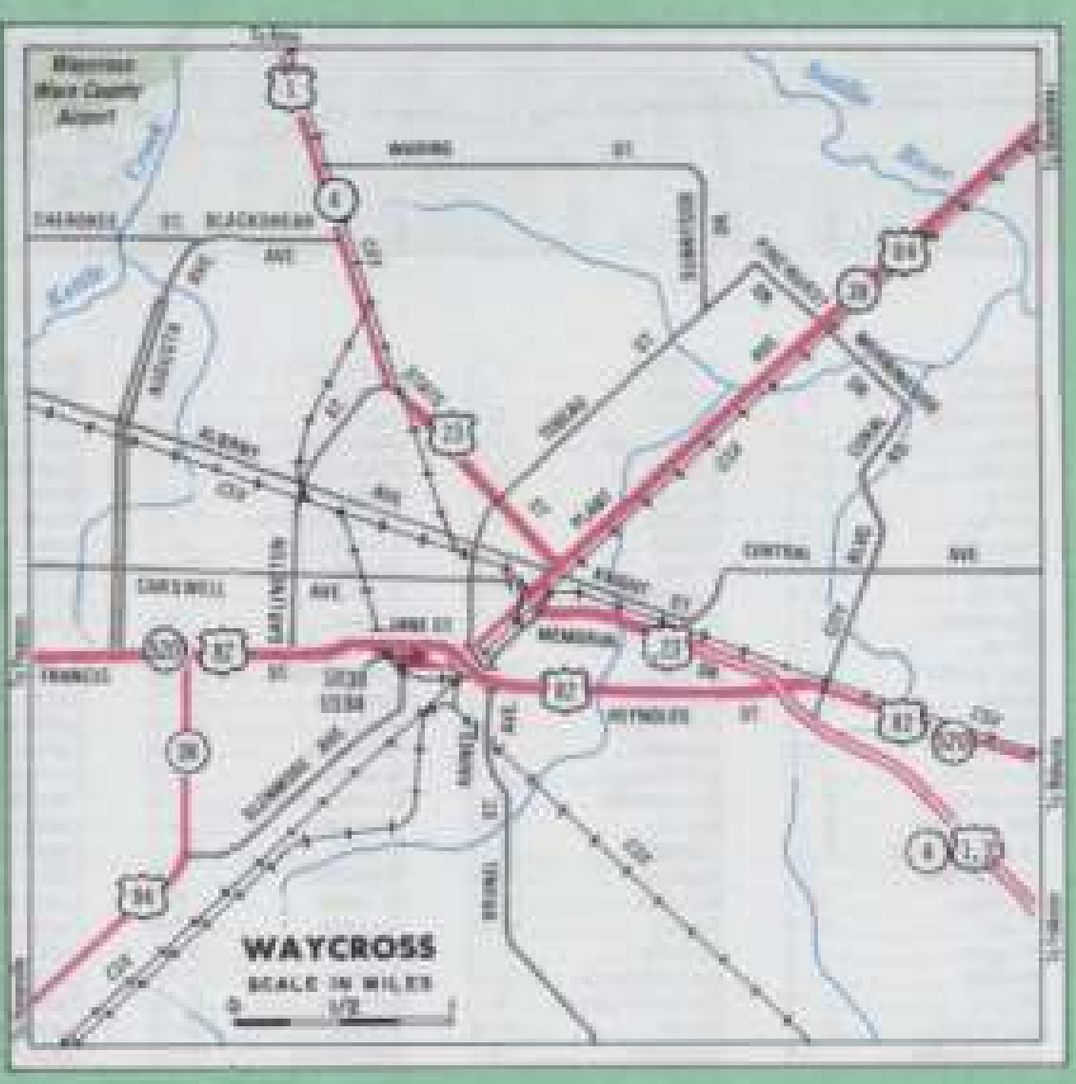

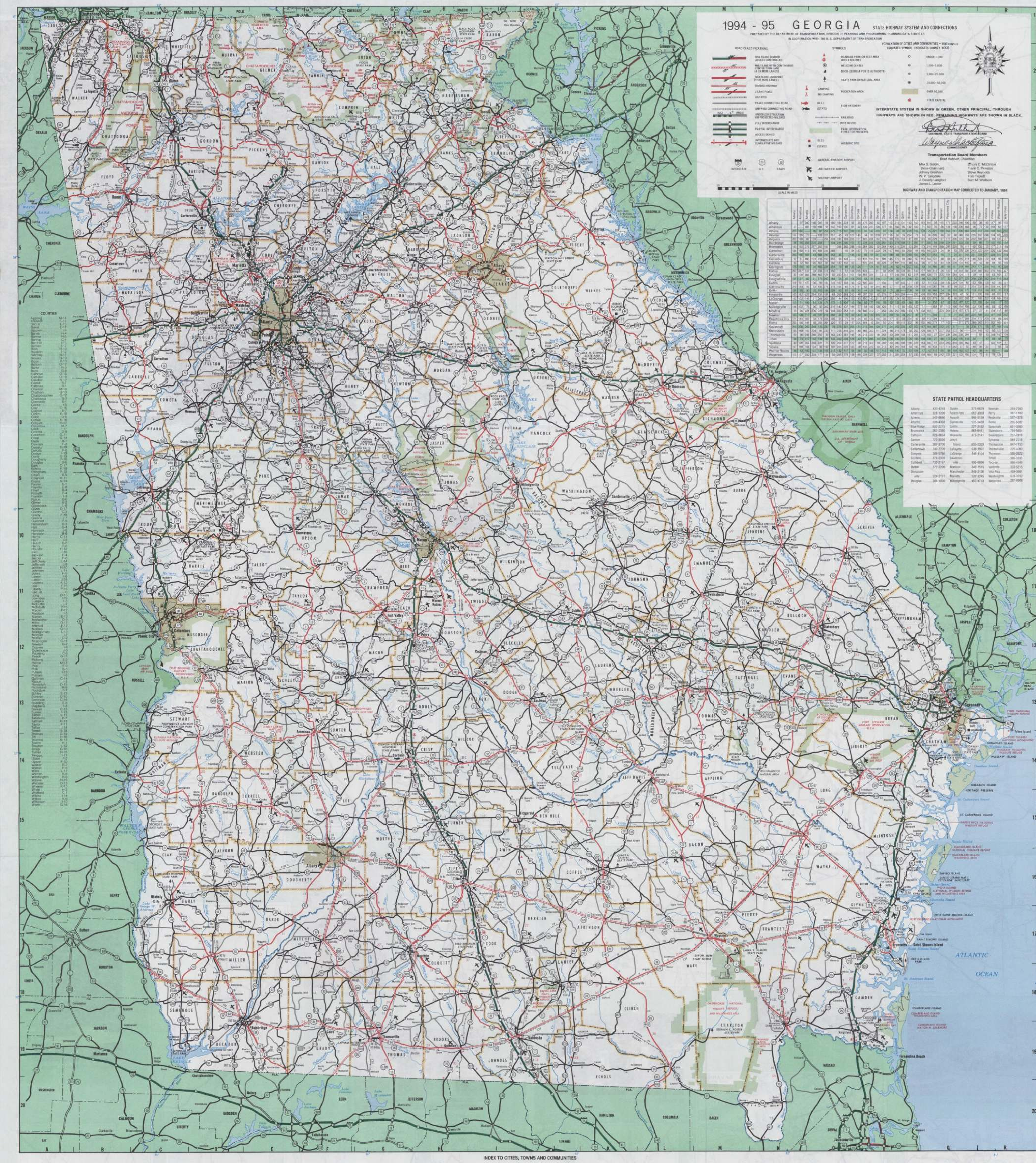

INDEX TO CITIES, TOWNS AND COMMUNITIES

Abbeville I-14, Acworth D-5, Adairsville C-4, Adel I-17, Adrian L-11, Ailey L-13, Alamo K-13, Alapaha J-16, Albany F-16, Aldora F-9, Allentown J-11, Alma L-16, Alpharetta E-5, Alston L-13, Alto H-3, Alvaton D-9, Ambrose J-16, Americus F-13, Amsterdam E-19, Andersonville F-13, Apalachee J-7, Appling M-7, Arabi H-14, Aragon C-5, Arcade H-5, Argyle L-18, Arlington D-16, Arnoldsville I-6
Ashburn H-15, Athens I-5, Atlanta E-6, Attapulgus E-19, Auburn G-5, Augusta N-7, Austell D-6, Avalon I-3, Avera L-9, Avondale Estates F-6, Axson K-17
Babcock D-18, Baconton F-16, Bainbridge E-18, Baldwin H-3, Ball Ground E-4, Barnesville F-9, Barney H-18, Barrett J-18, Bartow L-10, Barwick H-19, Baxley M-15, Bellville N-13, Benevolence E-14, Berkeley Lake F-5, Berlin H-18, Berryton B-3
Bethlehem H-5, Between G-6, Bishop I-6, Blackshear M-17, Blairsville G-1, Blakely C-16, Bloomingdale P-13, Blue Ridge E-1, Bluffton C-16, Blythe M-8, Bogart H-5, Bold Springs G-6, Bolingbroke G-10, Bonaire H-11, Boston H-19, Bostwick H-6, Bowdon B-7, Bowersville J-4, Bowman J-4, Boykin D-18, Braselton G-5, Braswell C-5, Bremen B-6, Brewton K-11, Bridgeboro G-16, Brinson D-18, Bristol M-16, Bronwood E-15
Brooklet O-12, Brooks E-8, Broxton K-15, Brunswick P-17, Buchanan B-6, Buckhead I-7, Buena Vista E-12, Buford G-5, Butler F-11, Byromville G-13, Byron G-11
Cadwell J-12, Cairo F-19, Calhoun C-3, Calvary E-19, Camak K-8, Camilla F-17, Campton H-6, Candler G-4, Canon J-4, Canoochee M-11, Canton E-4, Carl G-5, Carlton J-5, Carnegie D-15, Carnesville I-4, Carrollton C-7
Cartersville D-4, Cave Spring B-5, Cecil I-18, Cedar Springs C-17, Cedartown B-5, Center I-5, Centerville H-11, Centralhatchee C-8, Chamblee E-6, Chatsworth D-2, Chauncey J-13, Chester J-12, Chickamauga B-1, Chickasawhatchee E-15, Cisco D-1, Clarkesville H-3, Clarkston F-6, Claxton N-13, Clayton H-1, Clermont G-3, Cleveland G-3, Climax E-19, Clyattville I-19, Clyo Q-11, Cobb G-14, Cobbtown M-12, Cochran I-12
Cogdell K-17, Cohutta C-1, Colbert I-5, Coleman C-15, Colemans Lake M-10, College Park E-7, Collins M-13, Colquitt D-17, Columbus C-12, Comer J-5, Commerce H-4, Concord E-9, Conyers G-7, Coolidge G-18, Cordele G-14, Corinth C-8, Cornelia H-3, Cotton F-17, Covena L-12, Covington G-7, Crandall D-1, Crawford I-6, Crawfordville K-7, Crosland H-17, Culloden F-10, Cumming F-4, Cusseta D-12, Cuthbert D-15
Dacula G-5, Dahlonega G-3, Daisy N-13, Dallas D-5, Dalton C-2, Damascus D-17, Danburg K-6, Danielsville I-5, Danville I-11, Darien P-16, Dasher J-19, Davisboro L-10, Dawson E-15, Dawsonville F-3, Dearing L-8, Decatur E-6, Deepstep J-9, Demorest H-3, Denton K-15, DeSoto F-14, Dexter J-12, Dickey D-16, Dillard H-1, Dixie H-19, Doerun G-17, Donalsonville C-18, Dooling G-13, Doraville E-6
Douglas K-16, Douglasville D-6, Dublin K-11, Ducktown F-4, Dudley J-11, Duluth F-5, DuPont K-18, Durand D-10
East Dublin K-11, East Ellijay E-2, East Juliette G-9, Eastman J-13, East Point E-6, East Thomaston E-10, Eastville H-6, Eatonton I-8, Edgehill L-9, Edison D-16, Elberton K-5, Eldorendo D-18, Elko H-12, Ellaville E-13, Ellenton H-17, Ellijay E-2, Emerson D-5, Empire I-12
Enigma I-16, Ephesus B-8, Etna B-5, Eton D-2, Euharlee C-5, Evans M-7
Faceville D-19, Fairburn D-7, Fairmount D-3, Fargo L-19, Farmington I-6, Farrar H-7, Fayetteville E-7, Finleyson H-13, Fitzgerald I-15, Flemington P-14, Flovilla G-8, Flowery Branch G-4, Folkston N-19, Forest Park E-7, Forsyth G-9, Fort Gaines C-15, Fort Oglethorpe B-1, Fort Valley G-11, Franklin C-8, Franklin Springs J-4, Funston G-17
Gainesville G-4, Garden City Q-13, Garfield N-11, Gay D-9, Geneva E-11, Georgetown C-14, Gibson L-8, Gillsville H-4, Girard O-9, Glennville N-14, Glenwood K-13, Good Hope H-6, Gordon I-9, Gough M-9, Gracewood M-8, Graham L-14, Grantville D-8, Gratis H-6, Gray H-9, Grayson G-6, Graysville B-1, Greensboro I-7, Greenville D-9, Griffin F-8, Grovania H-12, Grovetown M-8, Gum Branch O-14, Guyton P-12
Haddock I-8, Hagan N-13, Hahira I-18, Hamilton C-10, Hampton F-8, Hapeville E-7, Haralson D-8, Harlem M-8, Harrison K-10, Hartwell J-4, Hawkinsville I-13, Hazlehurst L-14, Helen G-2, Helena K-13, Hephzibah M-8, Herod E-15, Hiawassee G-1, Hickox N-17, Higgston L-13, Hiltonia O-10, Hinesville O-14, Hiram D-6, Hoboken N-17, Hogansville C-9, Holly Springs E-4, Homeland N-19, Homer H-4, Homerville L-18
Hortense N-16, Hoschton G-5, Howell J-19, Hull I-5
Ideal F-12, Ila I-4, Indian Springs G-8, Industrial City of Gordon, Murray & Whitfield C-3, Iron City D-18, Irwinton J-10, Irwinville I-15, Ivey I-10
Jackson G-8, Jacksonville J-15, Jakin C-18, Jasper E-3, Jefferson H-5, Jeffersonville I-11, Jenkinsburg F-8, Jersey G-6, Jesup N-15, Jonesboro E-7, Junction City E-11, Juno
Kennesaw D-5, Keysville M-8, Kingsland O-19, Kingston C-4, Kite L-11, Knoxville G-11
LaFayette B-2, LaGrange C-9, Lake City E-7, Lakeland J-18, Lakemont I-2, Lake Park J-19, Lavonia J-3, Lawrenceville G-5, Leary E-16, Leesburg F-15, Lenox I-17, Leslie F-14, Lexington J-6, Lilburn F-6, Lilly G-13, Lincolnton L-6, Lithonia F-6, Locust Grove F-8, Loganville G-6, Lone Oak D-9, Lookout Mountain B-1
Louisville L-9, Lovejoy E-8, Lovett K-11, Ludowici O-15, Lula H-4, Lumber City K-14, Lumpkin D-14, Luthersville D-9, Lyerly A-3, Lyons M-13
McBean N-8, McCaysville E-1, McDonough F-8, McIntyre J-10, McRae K-13, Mableton D-6, Macon H-10, Madison H-7, Manassas N-13, Manchester D-10, Manor L-18, Mansfield G-7, Margret F-2, Marietta E-5, Marshallville G-12, Martin I-3, Matthews M-9
Maxeys I-6, Maysville H-4, Meansville E-9, Meigs F-18, Menlo A-3, Merrillville G-18, Metasville L-6, Metcalf G-19, Metter N-12, Middleton K-5, Midville M-10, Midway P-14, Milan J-14, Milledgeville I-9, Millen N-10, Milner F-9, Mineral Bluff F-1, Mitchell K-9, Modoc M-11, Molena E-9, Moncrief F-19, Monroe H-6, Montezuma F-12, Monticello H-8, Montrose J-11, Moreland D-8, Morgan D-16, Morganton F-1
Morris C-15, Morrow E-7, Morven I-18, Moultrie G-17, Mountain City I-1, Mountain Park E-5, Mount Airy H-3, Mount Vernon L-13, Mountville C-9, Mt. Zion B-7
Nahunta N-17, Nashville I-17, Naylor J-18, Nelson E-4, Newborn H-7, New England A-1, Newington P-11, Newnan D-8, Newton E-17, Nicholls L-16, Nicholson I-5, Norcross F-5, Norman Park H-17, Norristown L-11, North High Shoals H-6, Norwood K-8, Nunez M-12
Oakfield G-15, Oakman D-3, Oak Park M-12, Oakwood G-4, Ochlocknee F-18, Ocilla I-16, Oconee J-10, Odessadale D-9, Odum N-15, Offerman M-16, Oglethorpe F-13, Ohoopee M-13, Oliver P-11, Omaha C-13, Omega H-17, Orchard Hill F-9, Osierfield J-15, Oxford G-7
Pabst H-12, Palmetto D-7, Parrott E-14, Patterson N-16, Pavo H-18, Peachtree City D-8, Pearson K-17
Pelham F-18, Pembroke O-13, Pendergrass H-5, Penfield I-7, Percale G-9, Perry H-12, Philomath J-6, Piedmont F-8, Pinehurst G-13, Pine Mountain C-10, Pine Mountain Valley D-10, Pineora P-12, Pine Park F-19, Pineview H-13, Pitts H-14, Plainfield J-13, Plains E-14, Plainville C-3, Pocataligo I-4, Pooler Q-13, Portal N-11, Porterdale G-7, Port Wentworth Q-13, Poulan G-16, Powder Springs D-6, Preston E-13, Primrose D-9
Pulaski N-12
Quitman H-19
Radium Springs F-16, Raleigh D-10, Ranger D-3, Ray City J-18, Rayle J-6, Rebecca I-15, Register N-12, Reidsville M-13, Reno F-19, Rentz J-12, Resaca C-3, Rest Haven G-5, Reynolds F-11, Rhine J-14, Riceboro P-15, Richland D-13, Richmond Hill P-14, Riddleville K-10, Rincon Q-12, Ringgold C-1, Rising Fawn A-2, Riverdale E-7, Riverside G-17, Roberta F-11
Robertstown G-2, Rochelle I-14, Rockmart C-5, Rock Spring B-2, Rocky Ford O-11, Rocky Mount D-9, Rome B-4, Roopville B-7, Rossville B-1, Roswell E-5, Royston I-4, Ruckersville K-5, Russell H-5, Rutledge H-7
St. George N-20, St. Marys P-19, Saint Marks D-9, Sale City G-17, Sandersville K-10, Santa Claus M-13, Sardis O-9, Sasser E-15, Savannah Q-13, Scotland K-13, Scott K-11, Screven N-16, Senoia E-8
Seville H-14, Shady Dale H-8, Sharon K-7, Sharpsburg D-8, Shellman D-15, Shiloh D-10, Siloam J-7, Smithsonia J-5, Smithville F-14, Smyrna E-6, Snapping Shoals G-7, Snellville F-6, Social Circle H-7, Soperton L-12, Sparks I-17, Sparta J-8, Springfield P-12, Spring Place D-2, Springvale C-14, Stapleton L-9, Statenville J-19, Statesboro O-12, Statham H-5, Stellaville M-9, Stilesboro C-5, Stillmore M-12, Stockbridge F-7, Stockton J-18
Stone Mountain F-6, Subligna B-3, Suches F-2, Sugar Hill F-5, Sugar Valley C-3, Summertown M-11, Summerville B-3, Sumner H-16, Sunny Side E-8, Surrency M-15, Swainsboro M-11, Sycamore H-15, Sylvania O-10, Sylvester G-16
Talbotton E-11, Talking Rock E-3, Tallapoosa B-6, Tallulah Falls I-2, Talmo H-4, Tarrytown L-12, Tarver K-19, Tarversville I-11, Tate E-3, Taylorsville C-5, Tazewell E-12, Temple C-6
Tennga D-1, Tennille K-10, The Rock F-10, Thomaston E-10, Thomasville G-19, Thomson L-7, Thunderbolt Q-13, Tifton H-16, Tiger I-2, Tignall K-6, Toccoa J-3, Toomsboro J-10, Towns K-14, Trenton A-1, Trion B-3, Tunnel Hill C-2, Turin D-8, Twin City M-11, Tybee Island R-13, Tyrone D-7, Ty Ty H-16
Unadilla H-13, Union City E-7, Union Point J-7, Uvalda L-14
Valdosta I-19
Vanna J-4, Van Wert C-5, Varnell C-1, Vernonburg Q-14, Vidalia L-13, Vidette M-9, Vienna G-13, Villa Rica C-6
Waco B-6, Wadley L-10, Waleska E-4, Walnut Grove G-6, Walthourville O-15, Waresboro L-17, Warm Springs D-10, Warner Robins H-11, Warrenton K-8, Warthen K-9, Warwick G-15, Washington K-6, Watkinsville I-6, Waverly Hall D-11, Waycross M-17, Waynesboro N-9, Wesley M-12, Weston D-14, West Point B-10
Whigham E-19, White D-4, Whitehall I-6, White Plains J-7, Whitesburg C-7, White Sulphur Springs D-10, Willacoochee J-16, Williamson E-8, Winder G-5, Winston D-6, Winterville I-6, Woodbine O-18, Woodbury D-10, Woodland D-10, Woodstock E-5, Woodville J-7, Woolsey E-8, Wrens L-8, Wrightsville K-11
Yatesville F-10, Young Harris G-1
Zebulon E-9