STATE OF GEORGIA

STATE HIGHWAY SYSTEM

AND OTHER PRINCIPAL CONNECTING ROADS

PREPARED BY

STATE HIGHWAY DEPARTMENT OF GEORGIA

DIVISION OF HIGHWAY PLANNING

IN COOPERATION WITH

U. S. DEPARTMENT OF COMMERCE

BUREAU OF PUBLIC ROADS

SCALE IN MILES

10 0 10 20 30 40

CORRECTED TO JUNE 1

1963

LEGEND

- PAVED
- DIVIDED HIGHWAY
- PAVED CONNECTING ROAD
- TOPSOIL OR GRAVEL, UNPAVED
- GRADED & MAINTAINED
- PROJECTED MILEAGE
- STATE & U. S. ROUTE NUMBERS
- INTERMEDIATE & TOTAL MILEAGE BETWEEN STARS
- NATIONAL SYSTEM OF INTERSTATE & DEFENSE HIGHWAYS
- UNDER CONSTRUCTION
- STATE CAPITAL
- CITIES 5000 OR MORE POPULATION
- COUNTY SEAT
- TOWNS UNDER 5000 POPULATION
- ROADSIDE PARK
- AIRPORT
- AIRWAY
- RAILROAD
- PARK, NATIONAL FOREST OR MILITARY RESERVATION

APPROVED

W. T. Bradburn
ENGINEER

Jim L. Gillis
DIRECTOR

COUNTIES

Appling	M-14
Atkinson	K-17
Bacon	L-15
Baker	E-17
Baldwin	J-9
Banks	H-4
Barrow	H-5
Bartow	C-4
Ben Hill	I-15
Berrien	I-17
Bibb	H-10
Bleckley	I-12
Brantley	N-17
Brooks	H-18
Bryan	P-13
Bulloch	O-12
Burke	N-9
Butts	G-6
Calhoun	O-18
Camden	O-18
Candler	N-12
Carroll	B-2
Catoosa	B-1
Charlton	M-18
Chatham	O-13
Chattahoochee	D-12
Chattooga	B-3
Cherokee	E-4
Clarke	I-5
Clay	C-16
Clayton	E-7
Clinch	K-18
Cobb	D-5
Coffee	K-16
Colquitt	H-17
Columbia	J-9
Cook	I-17
Coweta	D-8
Crawford	G-11
Crisp	G-14
Dade	A-1
Dawson	F-3
Decatur	D-19
DeKalb	F-6
Dodge	I-13
Dooly	G-13
Dougherty	F-16
Douglas	D-6
Early	C-17
Echols	K-19
Effingham	P-12
Elbert	M-11
Emanuel	N-13
Evans	E-13
Fannin	E-1
Fayette	E-8
Floyd	B-4
Forsyth	F-4
Franklin	I-3
Fulton	E-6
Gilmer	E-2
Glascock	L-8
Glynn	O-17
Gordon	C-3
Grady	F-18
Greene	J-7
Gwinnett	F-5
Habersham	H-3
Hall	G-4
Hancock	J-8
Haralson	B-6
Harris	C-11
Hart	J-3
Heard	B-8
Henry	F-8
Houston	H-12
Irwin	I-15
Jackson	H-6
Jasper	H-8
Jeff Davis	L-14
Jefferson	J-11
Jenkins	N-10
Johnson	L-11
Jones	H-9
Lamar	F-9
Lanier	J-18
Laurens	K-12
Lee	F-15
Liberty	P-15
Lincoln	L-6
Long	O-19
Lowndes	L-19
Lumpkin	F-3
McDuffie	J-9
McIntosh	P-15
Macon	F-12
Madison	I-5
Marion	E-12
Meriwether	D-9
Miller	D-17
Mitchell	F-17
Monroe	G-10
Montgomery	L-13
Morgan	I-7
Murray	D-2
Muscogee	C-11
Newton	G-7
Oconee	J-6
Oglethorpe	J-5
Paulding	C-6
Peach	G-11
Pickens	E-3
Pierce	M-17
Pike	E-9
Polk	B-5
Pulaski	I-13
Putnam	I-8
Quitman	C-16
Rabun	I-1
Randolph	D-15
Richmond	M-8
Rockdale	F-7
Schley	E-13
Screven	O-10
Seminole	C-18
Spalding	E-8
Stephens	I-3
Stewart	C-12
Sumter	F-13
Talbot	E-11
Taliaferro	K-7
Tattnall	N-13
Taylor	J-10
Telfair	J-16
Terrell	E-15
Thomas	G-19
Tift	H-16
Toombs	M-13
Towns	H-1
Treutlen	L-12
Troup	C-10
Turner	H-15
Twiggs	I-11
Union	F-2
Upson	F-10
Walker	B-2
Walton	H-6
Ware	L-17
Warren	K-8
Washington	K-9
Wayne	N-16
Webster	D-15
Wheeler	M-13
White	H-3
Whitfield	C-1
Wilcox	I-14
Wilkes	K-6
Wilkinson	I-10
Worth	G-16

CITIES AND TOWNS

Abbeville	J-14
Acworth	D-5
Adairsville	C-4
Adel	I-17
Adrian	L-11
Akenton	H-8
Ailey	L-13
Alamo	K-12
Alapaha	F-16
Alma	L-16
Alpharetta	E-6
Alston	L-13
Alto	H-3
Alvaton	D-9
Americus	F-13
Andersonville	F-13
Apalachee	I-6
Appling	M-7
Arabi	G-14
Arcade	H-5
Argyle	L-18
Arlington	D-16
Ashburn	F-15
Athens	I-5
Atlanta	E-6
Attapulgus	G-6
Auburn	G-6
Augusta	N-7
Austell	D-6
Avalon	I-3
Avera	L-9
Baconton	F-16
Bainbridge	D-18
Baldwin	H-3
Ball Ground	E-4
Barnesville	F-9
Barney	H-18
Bartow	L-10
Barwick	G-18
Baxley	M-15
Bellville	N-13
Berlin	H-18
Bethlehem	H-6
Bishop	J-6
Blackshear	M-17
Blairsville	G-1
Blakely	E-9
Blue Ridge	C-1
Blythe	M-9
Bogart	H-5
Bolingbroke	G-10
Boston	G-19
Boxchick	H-6
Bowdon	B-7
Bowersville	J-4
Bowman	J-4
Boykin	D-18
Brazelton	G-5
Bremen	B-4
Brinson	D-18
Bristol	M-14
Bronwood	E-14
Brooklet	O-12
Brooks	E-5
Broxton	K-15
Brunswick	P-14
Buchanan	B-4
Buena Vista	E-10
Buford	G-5
Buffalo	F-11
Byromville	G-13
Byron	G-11
Cadwell	J-12
Cairo	D-18
Calhoun	C-3
Calvary	I-16
Camak	K-9
Camilla	F-17
Campton	G-6
Canon	J-4
Canoochee	M-11
Canton	E-4
Carl	G-5
Carlton	J-8
Carnesville	J-3
Carrollton	C-2
Cartersville	D-4
Cave Spring	B-5
Cecil	I-18
Cedar Rock	L-7
Cedar Springs	C-17
Cedartown	B-5
Center	L-5
Centralhatchee	B-8
Chatsworth	D-2
Chauncey	J-13
Chester	J-12
Chipley—now Pine Mtn.	C-10
Cisco	D-1
Clarkesville	H-2
Clayton	N-13
Clayton	I-1
Clermont	G-3
Cleveland	G-3
Climax	E-19
Clyo	O-11
Cobbtown	M-13
Cochran	I-12
Colbert	J-5
College Park	E-6
Collins	M-13
Colquitt	F-17
Columbus	C-12
Comer	H-4
Commerce	H-4
Concord	E-8
Conyers	F-7
Coolidge	G-18
Cordele	G-14
Corinth	C-8
Cornelia	H-3
Cotton	F-17
Covington	G-7
Crandall	D-1
Crawford	J-6
Crawfordville	J-7
Crossland	H-17
Culloden	F-10
Cumming	F-4
Cuthbert	D-15
Dahlonega	G-3
Daisy	C-5
Dallas	C-2
Dalton	D-17
Damascus	K-4
Danburg	I-6
Danielsville	I-11
Darien	P-16
Davisboro	L-9
Dawson	D-18
Dawsonville	F-3
Dearing	L-8
Decatur	F-6
Deepstep	J-9
Demorest	H-3
Denton	K-15
De Soto	F-14
Dexter	D-16
Dixie	J-11
Dillard	H-19
Dixie	G-17
Dowrin	C-18
Donalsonville	K-16
Douglas	D-4
Douglasville	D-6
Dublin	J-9
Dudley	J-11
Duluth	F-6
Du Pont	K-18
Durand	D-15
East Ellijay	E-2
Eastman	J-13
East Point	E-6
East Thomaston	I-10
Eatonton	J-8
Edison	D-16
Elberta	K-5
Elberton	K-5
Ellijay	E-2
Ellaville	D-5
Emerson	I-12
Empire	I-12
Enigma	I-16
Enon	D-1
Epworth	M-7
Fairburn	D-7
Fairmount	D-3
Fargo	L-19
Farmington	J-5
Farrar	H-7
Fayetteville	H-13
Finleyson	I-15
Fitzgerald	G-6
Flovilla	G-4
Flowery Branch	G-4
Folkston	N-19
Forest Park	E-7
Forsyth	G-9
Fort Gaines	C-15
Fort Oglethorpe	B-1
Fort Valley	G-11
Franklin	B-8
Funston	G-17
Gainesville	G-4
Garfield	N-11
Garden City	O-13
Gay	D-9
Geneva	D-11
Georgetown	B-16
Gibson	L-8
Gillsville	H-4
Girard	O-9
Glennville	N-14
Glenwood	K-13
Good Hope	H-6
Gordon	I-11
Gough	M-9
Grackewood	L-14
Graham	C-8
Grantville	D-9
Gray	G-6
Grayson	I-7
Greenboro	D-9
Greenville	F-8
Griffin	P-12
Guyton	L-9
Haddock	I-9
Hagan	N-13
Habira	L-18
Hamilton	C-10
Hampton	E-8
Hapeville	E-7
Haralson	D-8
Harlem	M-8
Harrison	K-10
Hartwell	J-9
Hawkinsville	H-12
Hazlehurst	L-16
Helen	G-3
Helena	K-13
Hephzibah	M-8
Hiawassee	G-1
Hickox	O-15
Hinesville	O-18
Hirum	D-6
Hoboken	M-15
Hogansville	D-8
Homerville	L-17
Homer	H-4
Homerville	K-18
Howell	J-11
Hull	J-12
Ideal	F-12
Ila	L-8
Iron City	K-16
Irwinton	J-6
Jackson	G-8
Jakin	C-18
Jasper	H-5
Jefferson	I-11
Jeffersonville	F-8
Jenkinsburg	G-6
Jesup	N-15
Jonesboro	E-7
Junction City	E-11
Kennesaw	D-5
Keysville	M-8
Kingsland	O-19
Kingston	C-4
Kite	L-11
Knoxville	G-11
Lake Park	J-19
Lavonia	G-3
Lawrenceville	G-5
Leary	E-16
Leesburg	F-15
Lenox	J-17
Leslie	P-14
Lexington	G-8
Lilburn	J-15
Lilly	G-13
Lincolnton	L-8
Lithonia	F-6
Locust Grove	E-7
Logansville	G-4
Louisville	D-5
Lovejoy	E-7
Ludowici	O-17
Lula	H-3
Lumber City	M-14
Lumpkin	E-12
Lutherville	D-9
Lyerly	A-3
Lyons	M-13
McBean	N-8
McCaysville	E-1
McDonough	F-7
McIntyre	G-13
McRae	E-16
Mableton	D-6
Macon	H-10
Madison	H-4
Manchester	F-10
Mansfield	G-7
Marietta	D-6
Marshallville	F-11
Martin	I-3
Matthews	M-8
Maxeys	H-6
Mayfield	H-4
Meansville	F-8
Menlo	A-3
Metcalf	G-19
Metter	N-12
Middleton	K-5
Midville	M-10
Milan	J-14
Milledgeville	I-9
Millen	N-10
Milner	E-9
Mineral Bluff	E-1
Mitchell	K-8
Molena	D-4
Monroe	H-6
Montezuma	H-7
Monticello	D-10
Montrose	J-11
Moreland	E-8
Morgan	G-13
Morganton	F-1
Morrow	H-18
Moultrie	G-17
Mountain City	H-1
Mount Airy	H-3
Mount Vernon	A-3
Mounville	G-19
Nahunta	M-13
Nashville	K-17
Naylor	J-18
Nelson	E-3
Newborn	H-7
Newington	I-9
Newnan	D-8
Newton	E-9
Nicholls	L-16
Nicholson	I-5
Norcross	F-6
Norman Park	H-17
North Atlanta	E-6
Norwood	G-15
Nunnally	M-12
Oak Park	D-8
Ochlochnee	F-18
Ocilla	I-16
Odum	M-15
Oglethorpe	F-12
Omega	H-17
Orchard Hill	F-9
Oxford	G-7
Palmetto	D-7
Pearson	K-17
Pelham	E-18
Pembroke	L-16
Pendergrass	G-4
Pepperton	G-8
Perry	H-12
Pinehurst	H-13
Pineora	P-13
Pineview	H-12
Pine Mtn.—was Chipley	C-10
Pitts	K-13
Plains	E-14
Pocataligo	L-4
Pooler	O-13
Portal	M-11
Portersdale	G-7
Port Wentworth	O-13
Poulan	G-16
Powder Springs	D-6
Preston	E-13
Pulaski	I-13
Quitman	H-18
Ranger	D-3
Ray City	D-8
Rebecca	K-17
Reidsville	M-13
Reno	D-3
Rents	H-4
Rest Haven	G-8
Reynolds	K-12
Rhine	L-14
Ricaboro	P-13
Richland	H-13
Richmond Hill	O-13
Riddleville	K-10
Rincon	Q-12
Ringgold	B-1
Riverside	G-17
Roberta	G-11
Rochelle	I-14
Rockmart	C-5
Rocky Ford	O-11
Rome	D-4
Roopville	E-13
Roswell	E-6
Royston	J-3
Rudledge	I-8
St. George	N-20
St. Marys	P-19
Sale City	I-16
Salem	E-3
Sardis	E-11
Sasser	D-16
Savannah Beach	P-15
Scotland	K-11
Scott	E-3
Screven	N-16
Senoia	E-8
Seville	M-14
Shady Dale	H-9
Sharon	K-7
Sharpsburg	D-8
Shellman	D-15
Shiloh	B-3
Siloam	J-7
Smithville	F-16
Smyrna	E-6
Snapping Shoals	G-7
Snellville	F-6
Social Circle	H-7
Soperton	L-12
Sparks	I-17
Sparta	J-8
Springfield	P-13
Spring Place	D-2
Springvale	C-14
Stapleton	L-8
Statenville	K-13
Statesboro	O-12
Statham	H-5
Stillmore	M-12
Stockbridge	H-14
Stone Mountain	H-6
Sugar Hill	K-7
Sugar Valley	C-3
Summertown	M-10
Summerville	B-3
Sumner	J-7
Sunnyside	E-8
Surrency	M-15
Swainsboro	M-11
Sycamore	M-11
Sylvania	P-13
Sylvester	H-16
Talbotton	F-10
Talking Rock	E-3
Talladega Falls	I-3
Talmo	H-4
Tarrytown	L-12
Tarversville	I-11
Tate	E-3
Taylorsville	E-2
Taswell	F-7
Temple	C-4
Tennille	F-5
The Rock	C-3
Thomaston	E-10
Thomasville	G-19
Thomson	J-8
Thunderbolt	O-13
Tifton	H-16
Tiger	I-2
Tignall	K-6
Toccoa	I-2
Toomsboro	J-10
Trion	B-4
Trenton	A-1
Trion	B-4
Tunnel Hill	D-2
Twin City	M-11
Tyrone	E-8
Ty Ty	H-16
Unadilla	E-9
Union City	E-7
Union Point	J-7
Uvalda	M-14
Valdosta	K-19
Vidalia	M-12
Van Wert	C-3
Vienna	G-12
Villa Rica	C-4
Vidette	M-9
Waco	B-4
Wadley	K-6
Waleska	D-3
Walnut Grove	G-4
Warm Springs	E-10
Warner Robins	H-11
Warrenton	K-8
Warthen	K-9
Warwick	G-14
Washington	K-8
Watkinsville	I-6
Waverly Hall	D-11
Waycross	M-17
Waynesboro	N-9
Weston	D-14
Wild Point	E-18
Whigham	E-18
White	D-4
White Plains	J-7
Whitesburg	E-2
White Sulphur Springs	D-10
Wilcoxboro	F-17
Winder	H-5
Winston	C-6
Woodbine	O-18
Woodbury	D-10
Woodland	D-10
Woodstock	E-5
Woodville	J-5
Woolsey	E-8
Worth	H-16
Wrens	L-8
Wrightsville	K-11
Yatesville	F-10
Young Harris	G-1
Zebulon	E-9

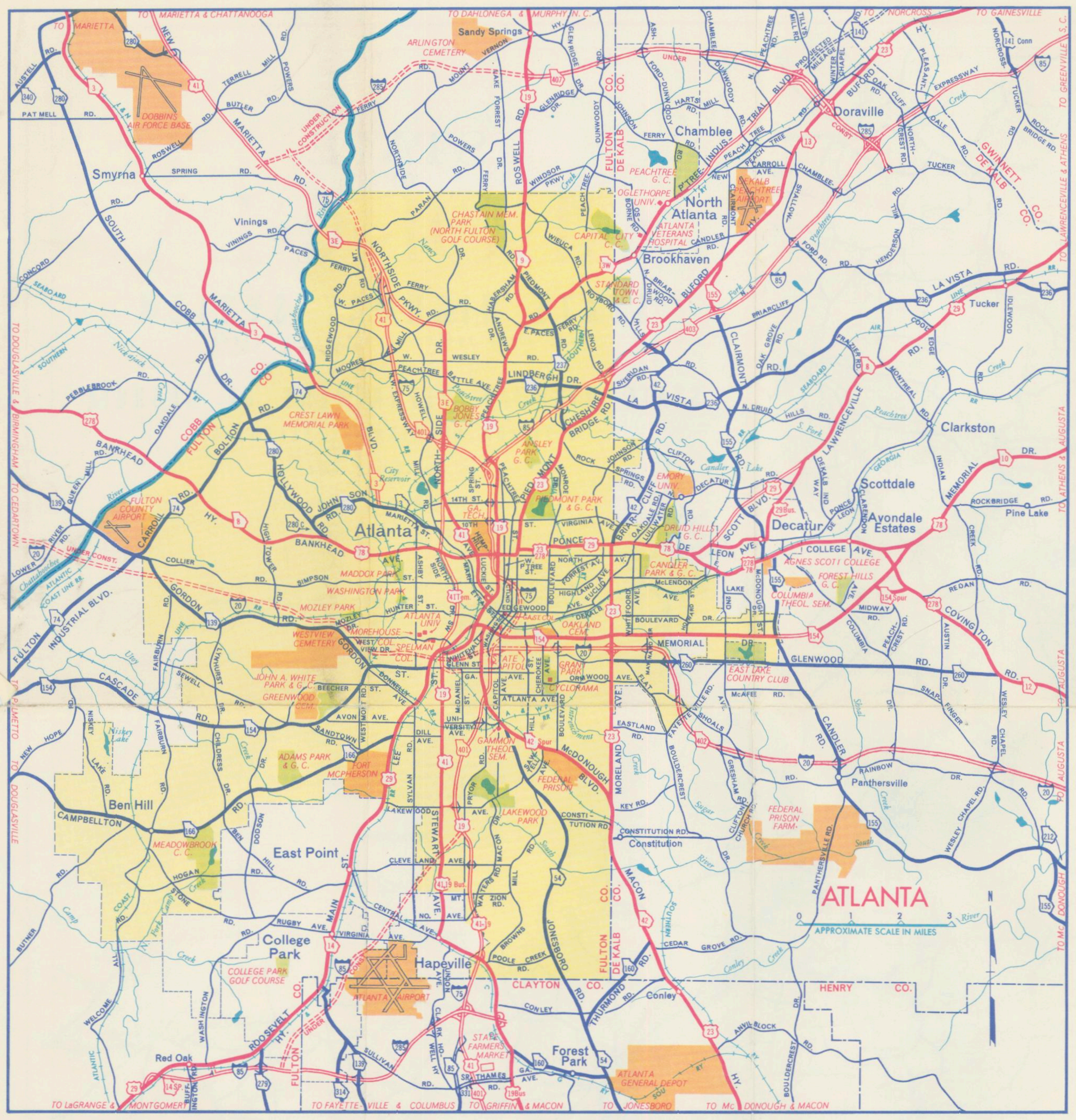

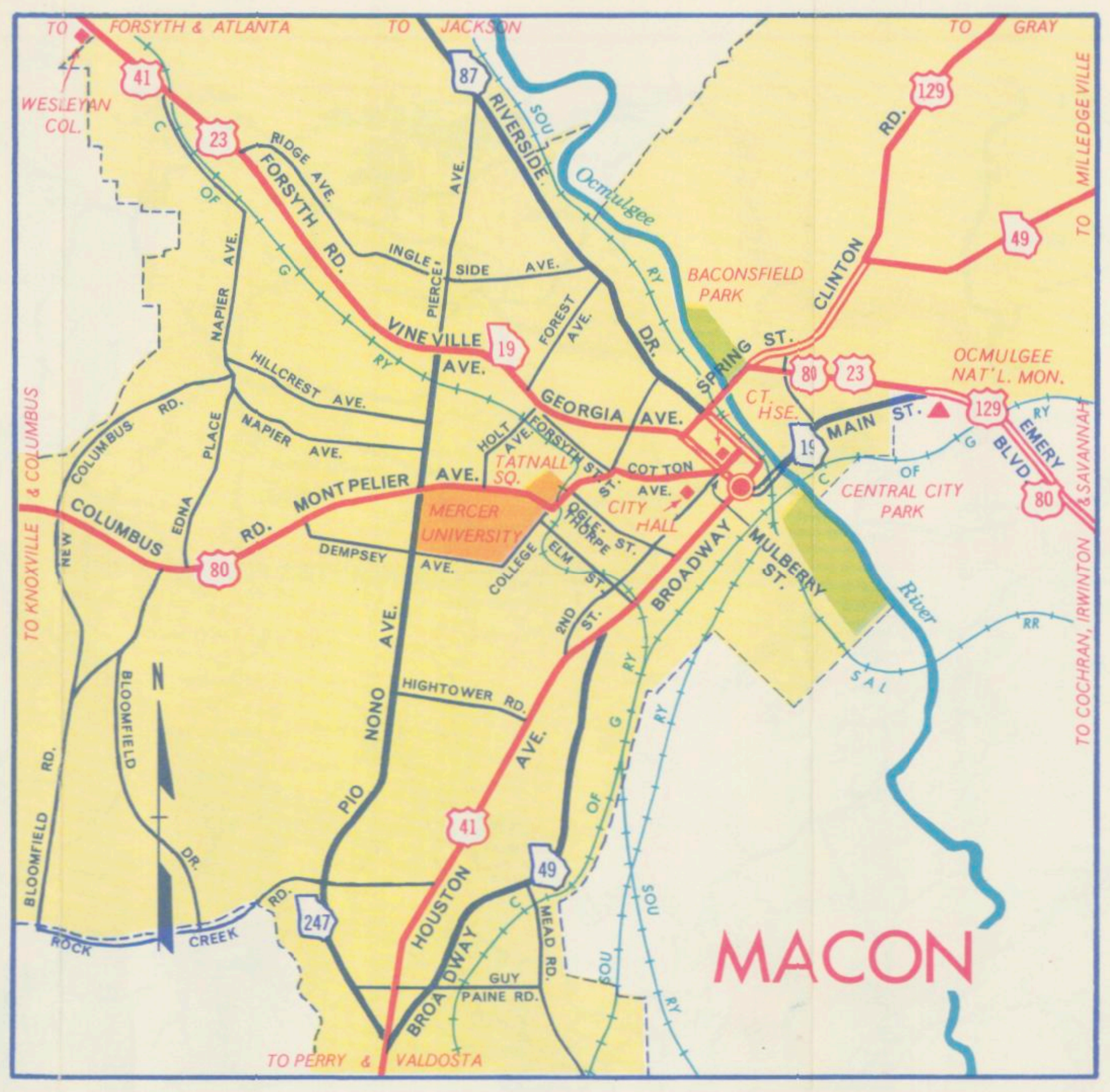

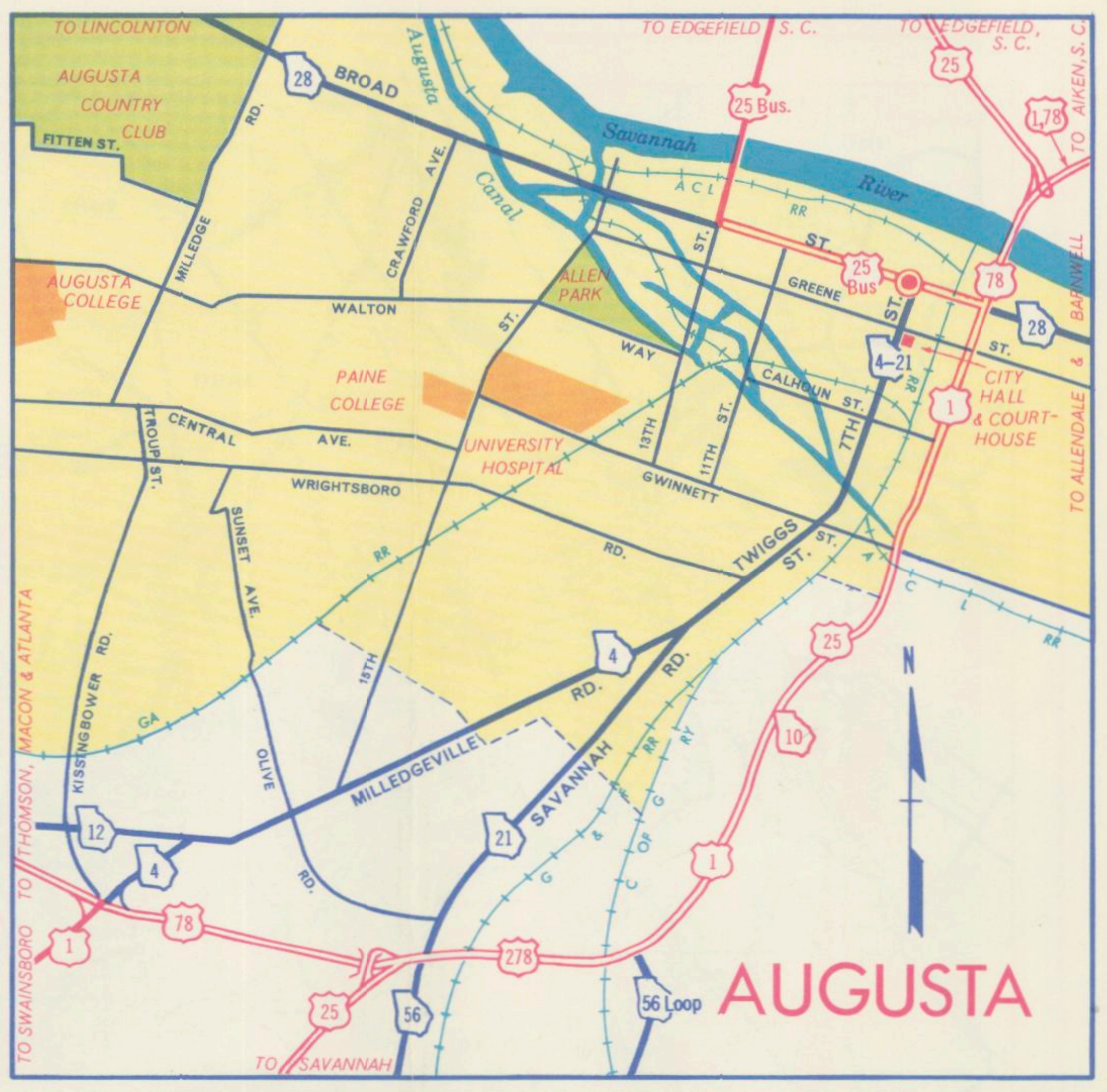

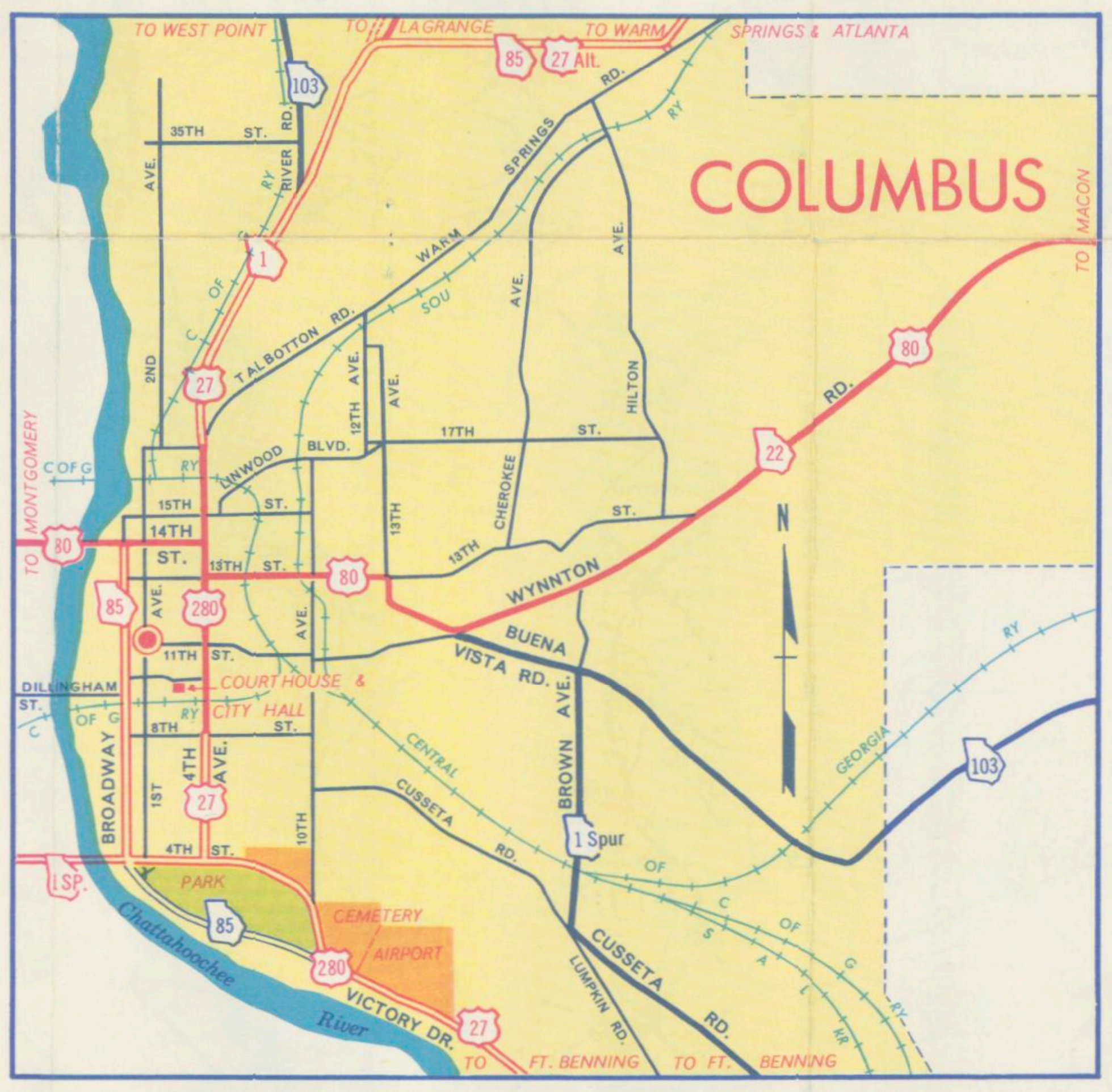

FOR INFORMATION CONCERNING INDUSTRIAL LOCATIONS OR VACATION SPOTS AND PLACES OF INTEREST, WRITE GEORGIA DEPARTMENT OF INDUSTRY AND TRADE 100 STATE CAPITOL ATLANTA 3, GEORGIA

Scenic GEORGIA

PREPARED BY STATE HIGHWAY DEPARTMENT OF GEORGIA IN COOPERATION WITH THE GEORGIA STATE CHAMBER OF COMMERCE AND THE GEORGIA DEPARTMENT OF INDUSTRY AND TRADE

MILEAGE CHART

MILEAGE CHART	ALBANY	AMERICUS	ATHENS	ATLANTA	AUGUSTA	BAINBRIDGE	BRUNSWICK	CARROLLTON	CARTERSVILLE	CEDARTOWN	COLLEGE PARK	COLUMBUS	CORDELE	DALTON	DECATUR	DOUGLAS	DUBLIN	EAST POINT	ELBERTON	FITZGERALD	GAINESVILLE	GRIFFIN	HAPEVILLE	LAGRANGE	MACON	MARIETTA	MILLEDGEVILLE	MOULTRIE	NEWNAN	ROME	SAVANNAH	STATESBORO	THOMASTON	THOMASVILLE	TIFTON	TOCCOA	VALDOSTA	WAYCROSS
ALBANY		38	200	172	210	57	171	170	212	205	166	86	40	260	177	86	112	168	226	68	225	132	163	129	107	190	138	38	150	223	216	183	104	58	42	253	80	112
AMERICUS	38		165	134	194	95	203	135	174	170	130	61	32	222	141	106	95	134	192	76	187	96	127	104	72	152	103	76	114	188	206	172	68	96	73	215	118	143
ANNISTON, ALA.	210	185	165	99	259	252	373	60	78	45	108	124	217	106	105	296	239	106	201	260	152	120	75	100	184	93	192	248	82	63	353	300	149	268	252	197	290	322
ATHENS	200	165		66	101	257	256	117	106	127	75	167	161	132	60	196	119	73	36	180	39	89	75	139	94	80	72	217	106	129	207	160	113	244	202	50	242	226
ATLANTA	172	134	66		160	229	274	51	41	61	9	109	150	88	6	204	139	7	102	170	53	40	9	73	84	18	93	206	40	68	254	201	68	230	191	98	232	240
ASHEVILLE, N.C.	360	322	157	209	175	414	364	262	242	234	218	318	317	192	199	353	276	216	131	339	147	249	218	282	248	227	229	371	249	216	290	255	273	400	357	118	401	352
AUGUSTA	210	194	101	160		267	189	211	200	221	169	217	170	233	154	159	98	167	79	168	140	153	169	213	124	178	93	221	192	228	127	80	169	248	194	125	216	177
BAINBRIDGE	57	95	257	229	267		200	212	262	247	219	124	98	308	235	126	168	221	283	110	282	189	220	167	164	247	195	57	200	261	247	235	161	35	84	307	80	141
BIRMINGHAM, ALA.	235	210	221	155	315	264	410	118	145	109	167	149	242	161	161	321	290	169	257	285	208	178	164	151	242	146	248	273	139	119	409	356	200	293	277	253	315	347
BRUNSWICK	171	203	256	274	189	200		303	315	333	279	255	170	362	273	93	147	281	249	127	298	244	275	268	189	290	194	150	274	340	83	110	225	165	129	295	120	59
CARROLLTON	170	135	117	51	211	212	303		50	35	46	85	155	96	57	229	170	48	153	201	104	60	57	41	115	46	135	206	21	53	291	236	76	228	196	149	248	265
CARTERSVILLE	212	174	106	41	200	262	315	50		33	50	134	191	48	47	244	179	48	143	211	71	81	50	91	125	23	134	247	71	28	295	242	109	271	232	117	273	281
CEDARTOWN	205	170	127	61	221	247	333	35	33		70	120	190	61	67	263	200	68	163	231	104	95	70	76	145	48	154	243	56	18	315	262	111	263	232	149	285	299
CHARLESTON, S.C.	319	309	244	303	143	350	186	356	344	364	312	361	277	376	297	238	231	310	222	260	283	296	312	356	267	320	236	300	343	335	103	156	308	315	279	270	269	209
CHATTANOOGA, TENN.	291	253	163	119	264	331	393	119	79	84	128	203	269	31	130	323	259	126	199	295	124	159	128	160	204	102	212	325	159	66	373	320	201	349	310	159	357	359
COLLEGE PARK	166	130	75	9	169	219	279	46	50	70		100	145	97	15	207	144	2	111	173	62	36	13	64	90	27	102	204	31	77	261	210	63	224	186	107	233	243
COLUMBIA, S.C.	285	266	149	215	72	342	225	268	256	276	224	289	245	281	209	233	170	222	120	240	188	225	224	285	196	233	165	293	255	283	142	128	240	327	274	166	291	230
COLUMBUS	86	61	167	109	217	124	255	85	134	120	100		93	181	115	172	141	102	211	137	162	78	100	44	93	127	124	124	76	138	258	213	57	144	128	207	166	198
CORDELE	40	32	161	150	170	98	170	155	191	190	145	93		238	150	74	75	147	186	44	187	110	141	129	67	168	98	56	134	208	174	140	86	83	41	211	88	111
DALTON	260	222	132	88	233	308	362	96	48	61	97	181	238		94	290	227	95	168	258	93	128	97	137	172	70	181	294	117	43	340	289	156	318	279	128	320	328
DECATUR	177	141	60	6	154	235	273	57	47	67	15	115	150	94		203	139	13	96	170	52	45	15	79	84	24	87	206	46	74	248	195	73	233	192	97	232	239
DOUGLAS	86	106	196	204	159	126	93	229	244	263	207	172	74	290	203		77	209	209	34	231	172	203	203	119	222	124	72	211	272	135	108	154	91	44	246	57	36
DUBLIN	112	95	119	139	98	168	147	170	179	200	144	141	75	227	139	77		147	134	72	158	110	140	149	55	158	47	125	149	208	125	72	100	152	98	169	134	113
EAST POINT	168	134	73	7	167	221	281	48	48	68	2	102	147	95	13	209	147		109	175	60	38	13	66	92	25	100	204	33	75	261	208	65	226	188	105	234	245
ELBERTON	226	192	36	102	79	283	249	153	143	163	111	211	186	168	96	209	134	109		206	69	125	111	175	119	120	96	242	142	165	196	149	149	269	227	46	266	227
FITZGERALD	68	76	180	170	168	110	127	201	211	231	173	137	44	258	170	34	72	175	206		211	138	169	169	86	189	115	53	175	239	157	123	120	80	26	230	62	70
GADSDEN, ALA.	241	216	174	108	268	283	382	82	80	47	117	155	244	102	114	315	252	119	210	288	152	148	117	123	197	95	202	279	103	59	362	309	154	299	283	197	321	353
GAINESVILLE	225	187	39	53	140	282	298	104	71	104	62	162	187	93	52	231	158	60	69	211		93	62	126	120	55	107	243	93	93	246	199	121	270	228	45	273	267
GREENVILLE, S.C.	289	257	94	159	112	350	301	217	183	216	173	273	253	194	153	273	202	171	68	276	111	204	168	232	185	166	164	308	199	204	239	192	221	335	293	66	333	289
GRIFFIN	132	96	89	40	153	189	244	60	81	95	36	78	110	128	45	172	110	38	125	138	93		31	60	55	58	75	166	39	108	231	176	28	190	151	138	198	208
HAPEVILLE	163	127	75	9	169	220	275	57	50	70	13	100	141	97	15	203	140	13	111	169	62	31		73	85	27	102	197	37	77	261	206	59	221	182	107	229	239
JACKSON, TENN.	468	443	413	347	507	497	643	330	314	280	356	382	475	291	353	554	487	354	459	518	384	387	356	371	432	349	440	503	351	298	601	548	415	526	516	419	545	586
JACKSONVILLE, FLA.	191	206	306	317	248	204	77	346	358	381	320	275	187	409	318	113	190	322	304	147	344	285	316	316	231	335	237	168	324	383	159	169	267	169	147	352	124	77
KNOXVILLE, TENN.	365	329	207	193	276	424	462	208	161	173	202	286	343	113	199	397	333	200	207	369	179	233	202	249	278	175	279	399	208	155	414	367	275	423	384	161	427	436
LAGRANGE	129	104	139	73	213	167	268	41	91	76	64	44	129	137	79	203	149	66	175	169	126	60	73		93	91	124	168	33	94	269	214	49	188	170	171	209	239
MACON	107	72	94	84	124	164	189	115	125	145	90	93	67	172	84	119	55	92	119	86	120	55	85	93		102	31	123	94	152	176	121	45	150	108	144	148	155
MARIETTA	190	152	80	18	178	247	290	46	23	48	27	127	168	70	24	222	158	25	120	189	55	58	27	91	102		111	224	58	50	272	219	86	248	209	100	250	258
MEMPHIS, TENN.	485	460	448	382	542	499	656	351	349	316	391	399	492	352	388	571	522	389	484	558	459	422	391	392	467	363	475	523	372	334	657	612	423	543	527	480	565	597
MIAMI, FLA.	553	570	657	665	599	483	428	695	706	730	668	627	506	754	671	461	538	670	670	480	691	616	647	636	571	683	585	478	643	733	510	520	592	451	465	703	448	428
MILLEDGEVILLE	138	103	72	93	93	195	194	135	134	154	102	124	98	181	87	124	47	100	96	115	107	75	102	124	31	111		154	114	160	161	108	75	181	139	122	177	160
MOBILE, ALA.	270	308	435	369	483	259	442	338	388	373	347	276	310	421	375	356	385	376	471	338	422	354	385	297	369	387	400	292	330	369	506	500	340	294	312	467	339	382
MONTGOMERY, ALA.	157	143	241	176	299	165	328	144	194	153	167	82	175	214	182	243	223	169	278	219	229	160	175	103	175	194	206	195	136	171	340	295	146	200	199	274	245	269
MOULTRIE	38	76	217	206	221	57	150	206	247	243	204	124	56	294	206	72	125	204	242	53	243	166	197	168	123	224	154		188	261	197	180	142	27	27	267	42	91
NASHVILLE, TENN.	426	388	301	254	416	469	528	257	217	222	263	341	404	169	260	458	394	261	337	430	262	294	263	298	339	240	347	460	294	204	508	455	336	484	445	297	492	494
NEWNAN	150	114	106	40	192	200	274	21	71	56	31	76	134	117	46	211	149	33	142	175	93	39	37	33	94	58	114	188		74	270	215	55	208	176	138	223	247
ORLANDO, FLA.	307	344	454	465	396	291	225	477	506	512	459	393	315	551	463	261	338	461	452	289	492	425	456	436	379	483	385	269	452	531	307	327	401	257	274	500	227	225
PANAMA CITY, FLA.	167	204	354	296	380	111	292	271	320	318	287	187	207	378	302	224	285	289	402	213	349	265	296	230	275	314	306	160	263	324	345	332	251	133	187	394	178	239
PENSACOLA, FLA.	240	278	414	348	453	193	393	313	363	348	336	260	280	419	354	326	381	338	466	308	401	338	369	272	353	366	387	250	305	376	440	434	324	228	282	446	273	334
RALEIGH, N.C.	489	473	337	405	279	546	414	458	418	451	414	497	452	430	397	440	377	416	301	447	347	432	414	472	402	402	372	500	445	453	333	359	444	529	475	302	493	440
ROME	223	188	129	68	228	261	340	53	28	18	77	138	208	43	74	272	208	75	165	239	93	108	77	94	152	50	160	261	74		322	269	129	281	250	138	297	308
SAVANNAH	216	206	207	254	127	247	83	291	295	315	261	258	174	340	248	135	125	261	196	157	246	231	261	269	176	272	161	197	270	322		53	220	212	176	242	167	106
STATESBORO	183	172	160	201	80	235	110	236	242	262	210	213	140	289	195	108	72	208	149	123	199	176	206	214	121	219	108	180	215	269	53		165	199	149	197	163	102
TALLAHASSEE, FLA.	90	127	275	259	281	42	194	256	300	289	259	172	118	347	265	132	187	261	304	115	305	225	256	213	185	277	224	62	243	307	242	238	180	35	89	331	75	136
TAMPA, FLA.	313	347	481	471	441	285	277	497	512	532	476	395	321	560	477	276	353	478	502	295	504	431	462	438	386	489	400	278	459	536	359	379	423	251	280	525	233	264
THOMASTON	104	68	113	68	169	161	225	76	109	111	63	57	86	156	73	154	100	65	149	120	121	28	59	49	45	86	75	142	55	129	220	165		162	127	163	174	191
THOMASVILLE	58	96	224	230	248	35	165	228	271	263	224	144	83	318	233	91	152	226	269	80	270	190	221	188	150	248	181	27	208	281	212	199	162		54	294	45	106
TIFTON	42	73	202	191	194	84	129	196	232	232	186	128	41	279	192	44	98	188	227	26	228	151	182	170	108	209	139	27	176	250	176	149	127	54		252	47	70
TOCCOA	253	215	50	98	125	307	295	149	117	149	107	207	211	128	97	246	169	105	46	230	45	138	107	71	144	100	122	267	138	138	242	197	163	294	252		295	275
VALDOSTA	80	118	242	232	216	80	120	248	273	285	233	166	88	320	232	57	134	234	266	62	273	198	229	209	148	250	177	42	223	297	167	163	174	45	47	295		61
WAYCROSS	112	143	226	240	177	141	59	265	281	299	243	198	111	328	239	36	113	245	227	70	267	208	239	239	155	258	160	91	247	308	106	102	191	106	70	275	61	
WEST PALM BEACH, FLA.	475	506	592	609	545	465	361	643	648	670	618	562	674	695	615	408	473	613	627	440	632	569	603	600	514	627	521	431	606	675	442	489	560	427	433	651	386	362

NATIONAL PARK SERVICE AREAS

Chickamauga and Chattanooga National Military Park: On U.S. 27 near Chattanooga. Embraces battlefield of Chickamauga, Orchard Knob, Lookout Mountain, and Missionary Ridge, important in operations around Chattanooga during 1863. — B-1.

Kennesaw Mountain National Battlefield Park: On U. S. 41, two miles north of Marietta. Historic field on which occurred one of two heavy assaults made by Sherman on Confederate positions during the Atlanta Campaign (June 27, 1864). — D-5.

Ocmulgee National Monument: Immediately east of Macon on U. S. 80. Contains numerous outstanding and unique remains of mounds and prehistoric towns, representative of the cultural evolution of the southern mound-builders' civilization. — H-10.

Fort Pulaski National Monument: On Cockspur Island, 17 miles east of Savannah on U. S. 80. Massive early nineteenth century fortification whose successful bombardment by Federal rifled cannon in 1862 first demonstrated total ineffectiveness of old style fortresses. — R-14.

Fort Frederica National Monument: On Saint Simons Island, 10 miles from Brunswick. Built 1736-54 and served as headquarters for General Oglethorpe's military operations against the Spaniards in Florida during the Anglo-Spanish struggle (1739-43) for the Southeastern portion of the present United States. — P-17.

ROADSIDE PARKS

Motorists are invited to use the nearly 200 roadside parks, built and maintained by the State Highway Department of Georgia. Ample parking space off the highway, clean, concrete tables and benches, in shady and often scenic surroundings, are provided. Many parks have grills and firewood for outdoor cooking. Wherever possible, running water is available or may be obtained nearby.

GEORGIA WELCOMES YOU

The State Highway Department presents this map to the citizens of Georgia and visitors as an aid to pleasant travel and as a guide to points of recreational, industrial, and scenic interest.

Copies of this map may be obtained from the State Highway Department, No. 2 Capitol Square, Atlanta; or any Chamber of Commerce or Motor Club in the State.

Current detour information may be obtained from the State Highway Department, Atlanta, or the Division Offices of the State Highway Department, located at Gainesville, Tennille, Thomaston, Jesup, Tifton and Cartersville.

STATE PATROL HEADQUARTERS

Albany	432-0529	Madison	15
Americus	924-2746	Manchester	THornwall 6-3106
Athens	LIberty 3-5926	Milledgeville	GLendale 2-5151
Atlanta	MArket 7-3538	McRae	867-7111
Blue Ridge	632-7215	Newnan	ALpine 3-3212
Brunswick	AMhurst 5-6050	Perry	GArfield 9-1100
Canton	GReenwood 9-2155	Reidsville	557-4378
Cartersville	EVergreen 2-3232	Swainsboro	BElmont 7-2061
Cedartown	748-3334	Sylvania	564-2215
Cordele	273-3131	Thomaston	MIdway 7-7153
Dalton	BRoadway 8-1448	Thomasville	CAnal 6-4212
Donalsonville	JAckson 4-2368	Thomson	595-2622
Dublin	BRoad 2-2300	Tifton	382-4545
Gainesville	LEnox 4-3414	Toccoa	TUcker 6-4949
Griffin	227-2121	Valdosta	CHerry 2-4321
Hinesville	TRinity 6-3800	Villa Rica	459-7961
Jekyll Island	NEptune 5-2303	Washington	OSborne 8-2424
LaGrange	TUxedo 2-1421	Waycross	ATlas 3-6622

GEORGIA STATE PARKS

NAME OF PARK	CABINS	FAMILY CAMPING	FISHING	COUNTY
ALEXANDER H. STEPHENS MEMORIAL—K-7		★	★	Taliaferro
AMICALOLA FALLS—E-2	★	★	★	Dawson
BAINBRIDGE PARK AREA—D-18			★	Decatur
BLACK ROCK MOUNTAIN—I-1		★		Rabun
BOBBY BROWN—L-5		★	★	Elbert
CHEHAW—F-15		★	★	Lee-Dougherty
CLOUDLAND CANYON—A-1		★		Dade
CROOKED RIVER—P-19	★	★	★	Camden
ELIJAH CLARK MEMORIAL—L-6		★	★	Lincoln
FORT MOUNTAIN—D-2	★	★	★	Murray
FORT YARGO—H-5		★		Barrow
FRANKLIN D. ROOSEVELT—D-10	★	★	★	Harris
GEORGIA VETERANS' MEMORIAL—G-14	★	★	★	Crisp
GORDONIA ALATAMAHA—M-13		★	★	Tattnall
HARD LABOR CREEK—H-7		★	★	Walton-Morgan
HAWKINSVILLE—H-13			★	Pulaski
INDIAN SPRINGS—G-8		★	★	Butts
JEFFERSON DAVIS MEMORIAL—I-15				Irwin
JEKYLL ISLAND—P-18		★	★	Glynn
KOLOMOKI MOUNDS—C-16		★	★	Early
LAKE CHATUGE—G-1				Towns
LAURA S. WALKER—M-17		★	★	Ware
LITTLE OCMULGEE—J-13	★	★	★	Telfair-Wheeler
MAGNOLIA SPRINGS—N-10		★	★	Jenkins
NANCY HART—K-5				Elbert
RED TOP MOUNTAIN—D-4		★	★	Bartow
SEMINOLE PARK AREA—C-19		★	★	Seminole
SENOIA—D-8				Coweta
STEPHEN C. FOSTER—M-19	★	★	★	Charlton
STONE MOUNTAIN MEMORIAL—F-6		★	★	DeKalb
UNICOI—G-2	★	★	★	White
VICTORIA BRYANT—J-4		★	★	Franklin
VOGEL—G-2	★	★	★	Union

COLORED STATE PARKS

NAME OF PARK	CABINS	FAMILY CAMPING	FISHING	COUNTY
FAIRCHILD—C-19			★	Seminole
GEORGE W. CARVER—D-4		★	★	Bartow-Cherokee
GEORGIA VETERANS' MEMORIAL—G-14			★	Crisp
JEKYLL ISLAND—P-18			★	Glynn
KEG CREEK—M-6		★	★	Columbia
LINCOLN—N-10		★	★	Jenkins
STONE MOUNTAIN MEMORIAL—F-6		★	★	DeKalb
YAM GRANDY—M-11				Emanuel

ALL STATE PARKS HAVE PICNICKING FACILITIES AND ADMISSION IS FREE. FOR INFORMATION, CONTACT

DEPARTMENT OF STATE PARKS
7 HUNTER ST., S.W., ATLANTA 3, GA.

ROAD RULES AND SIGNS

WATCH FOR THESE SIGNS
THEY WARN YOU IN ADVANCE

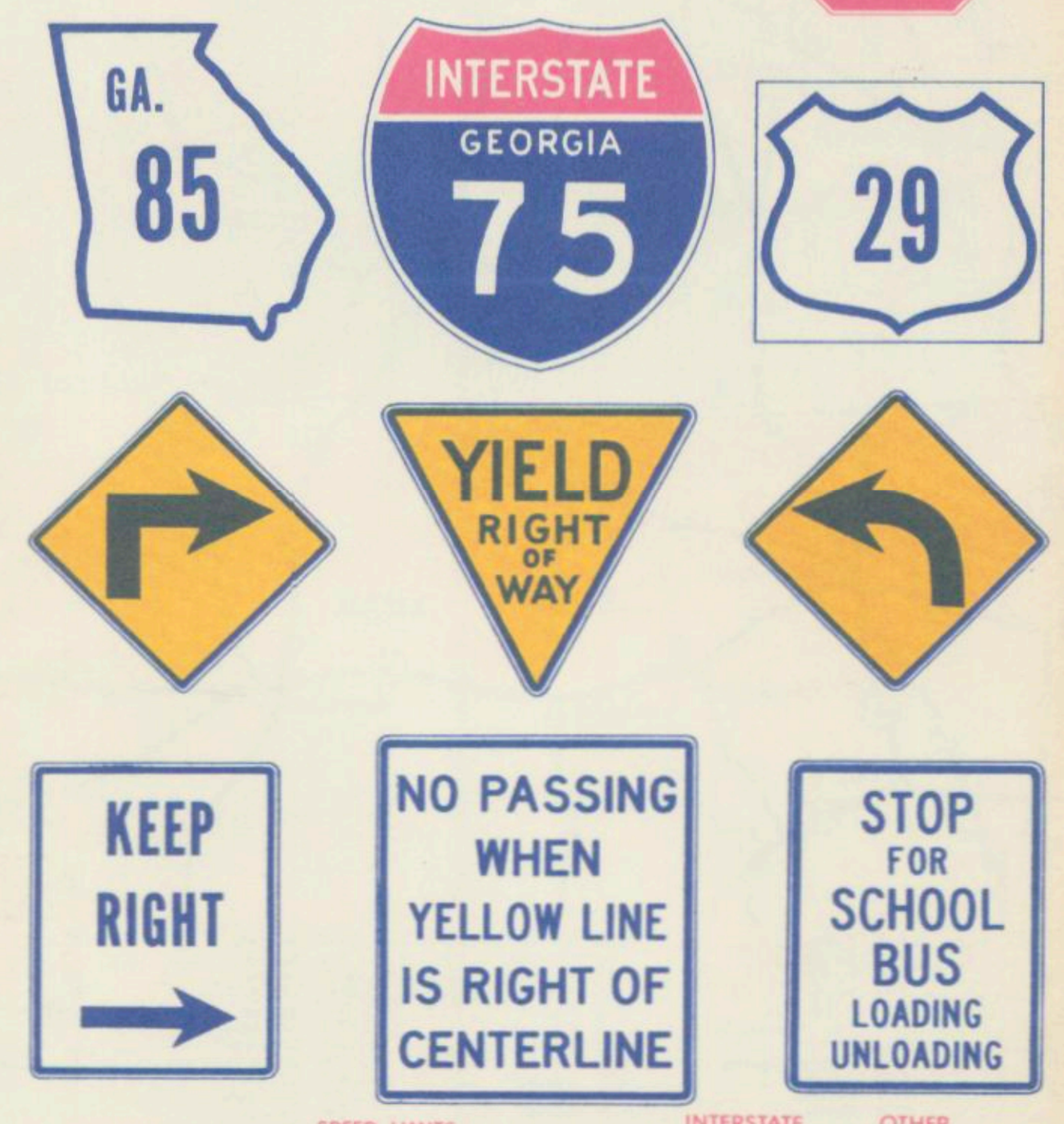

SPEED LIMITS	INTERSTATE HIGHWAYS	OTHER HIGHWAYS
AUTOMOBILES, DAYTIME	70	60
AUTOMOBILES, NIGHT	65	50
TRUCKS UNDER 10,000 LBS.	60	55
TRUCKS 10,000 TO 16,000 LBS.	55	50
TRUCKS OVER 16,000 LBS.	50	45
MINIMUM SPEED	40	...

ZONES OF LOWER SPEED ARE INDICATED BY SIGNS.

VEHICLES ARE EXEMPT FROM REGISTRATION FOR 30 DAYS WHEN PROPERLY REGISTERED UNDER LAWS OF ANOTHER STATE.

ALL RAILROAD CROSSINGS ARE CLASSIFIED AS SAFE OR UNSAFE.

A DEAD STOP IS REQUIRED AT ALL UNSAFE CROSSINGS.

WHEN SCHOOL BUS IS LOADING OR UNLOADING, ALL TRAFFIC IN EITHER LANE SHALL STOP.

AN OPERATOR OF A MOTOR VEHICLE SHALL NOT PASS ANOTHER UNDER ANY CIRCUMSTANCES ON TOP OF A HILL, ON A CURVE, OR WHEN WAY IS NOT CLEAR.

OFFICIAL 1963-64 HIGHWAY MAP

GEORGIA

OFFICIAL 1963-64 HIGHWAY MAP

GEORGIA

STATE HIGHWAY DEPARTMENT
ATLANTA, GEORGIA
FOR FREE DISTRIBUTION