STATE OF GEORGIA

SYSTEM OF STATE ROADS

PREPARED BY

STATE HIGHWAY DEPARTMENT OF GEORGIA

DIVISION OF HIGHWAY PLANNING

IN COOPERATION WITH

U. S. DEPARTMENT OF COMMERCE

BUREAU OF PUBLIC ROADS

SCALE IN MILES

10 0 10 20 30 40

1952

CORRECTED TO JANUARY 1, 1952

APPROVED

Jim L. Gibbons — CHAIRMAN, STATE HIGHWAY BOARD

M. S. Shadburn — STATE HIGHWAY ENGINEER

LEGEND

U.S. ROUTES AND PRINCIPAL STATE HIGHWAYS IN RED

- HARD SURFACED
- SAND CLAY, TOPSOIL, OR STABILIZED EARTH
- COMPLETED GRADING, NOT SURFACED
- MACHINE GRADED AND MAINTAINED
- PROJECTED MILEAGE
- DIVIDED HIGHWAY
- STATE HIGHWAY ROUTE NUMBER
- U. S. HIGHWAY ROUTE NUMBER
- CAPITAL
- COUNTY SEAT
- AIRPORT
- INTERMEDIATE MILEAGE
- TOTAL MILEAGE BETWEEN STARS
- PARK, NATIONAL FOREST OR MILITARY RESERVATION

INDEX OF COUNTIES, CITIES AND TOWNS

COUNTIES

CITIES AND TOWNS

COPYRIGHT, STATE HIGHWAY DEPARTMENT OF GEORGIA

LITHO IN U.S.A.
ATLANTA LITHOGRAPH COMPANY

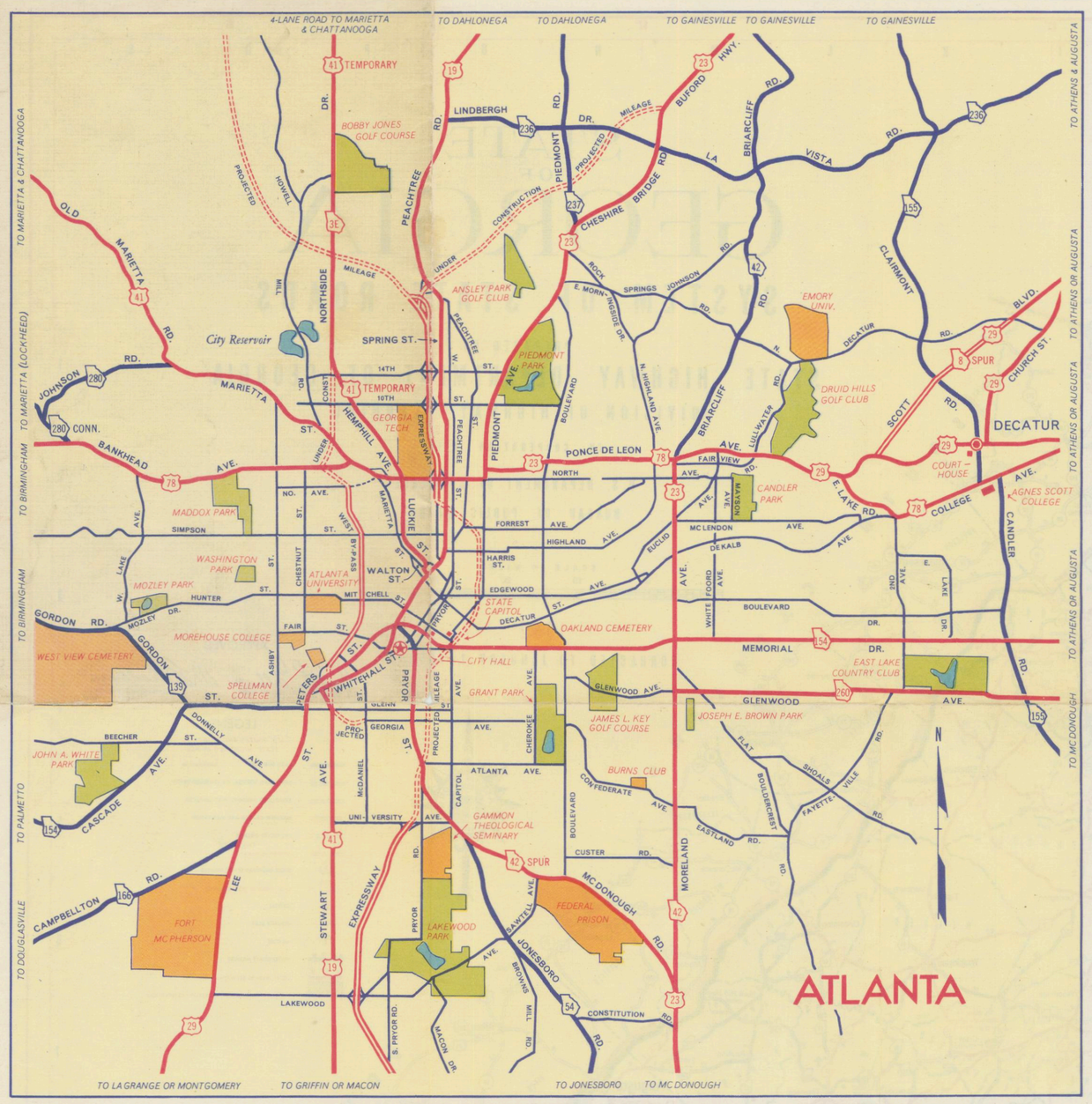

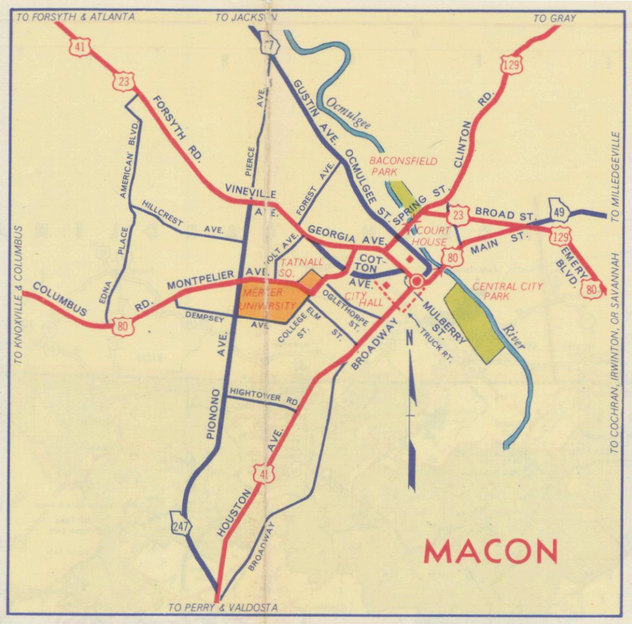

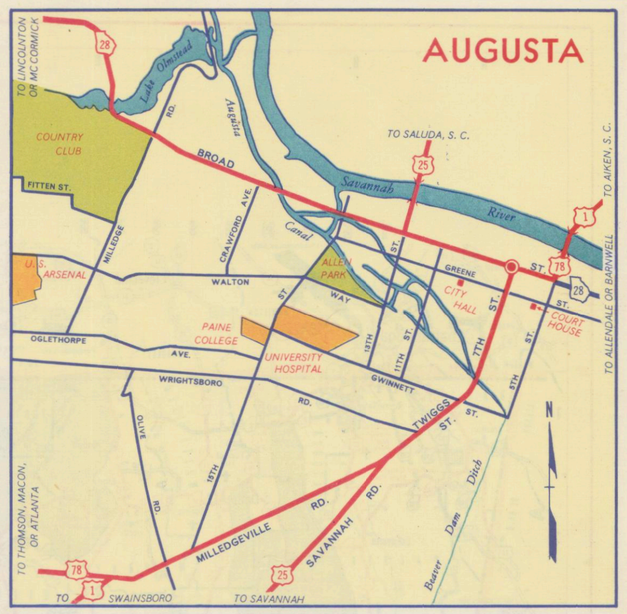

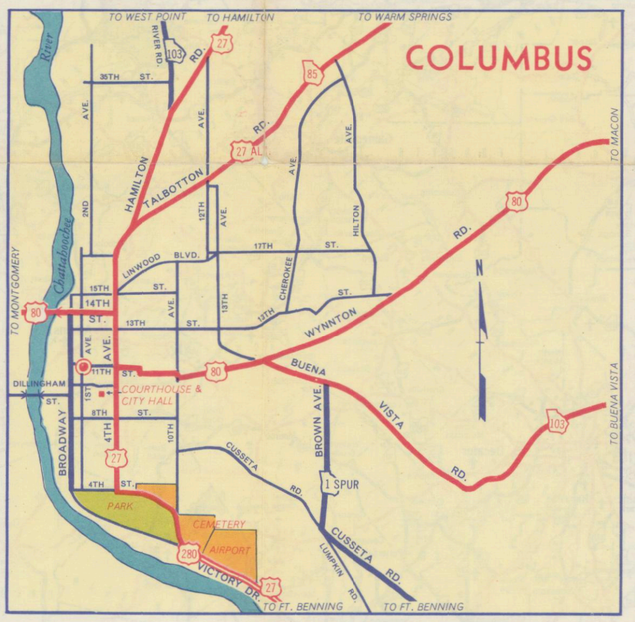

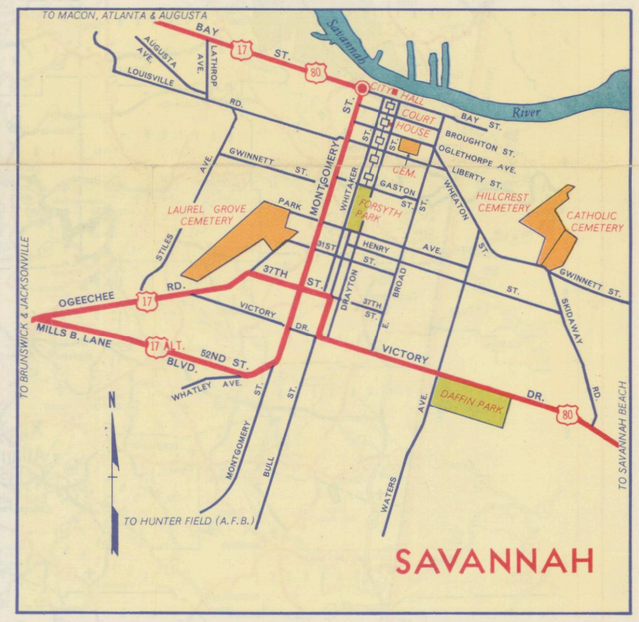

MILEAGE CHART

	ALBANY	AMERICUS	ATHENS	ATLANTA	AUGUSTA	BAINBRIDGE	BRUNSWICK	CARTERSVILLE	CEDARTOWN	COLLEGE PARK	COLUMBUS	CORDELE	DALTON	DECATUR	DOUGLAS	DUBLIN	EAST POINT	ELBERTON	FITZGERALD	GAINESVILLE	GRIFFIN	HAPEVILLE	LAGRANGE	MACON	MARIETTA	MILLEDGEVILLE	MOULTRIE	NEWNAN	ROME	SAVANNAH	STATESBORO	THOMASVILLE	TIFTON	TOCCOA	VALDOSTA	WAYCROSS
ALBANY		36	194	173	224	62	173	169	214	204	169	85	50	261	179	85	125	170	228	70	225	130	164	127	105	192	139	38	144	223	220	195	58	42	254	85	113
AMERICUS	36		158	137	195	99	198	144	177	179	132	60	31	223	142	114	99	134	192	80	187	94	128	102	69	155	103	74	108	190	207	171	94	72	218	120	143
ANNISTON, ALA.	214	189	166	99	262	256	374	58	98	52	108	127	221	112	105	301	244	106	201	268	150	138	107	101	191	102	201	260	101	71	367	316	273	256	194	303	327
ATHENS	194	158		66	98	256	262	115	107	128	76	174	155	132	60	192	117	74	34	179	40	90	75	139	89	85	70	212	107	134	222	167	240	196	60	244	226
ATLANTA	173	137	66		161	235	275	49	41	62	10	108	152	88	6	205	140	8	100	180	52	43	9	73	90	19	93	209	41	68	259	205	231	193	95	241	239
ASHEVILLE, N. C.	360	321	160	209	177	422	382	259	242	270	218	323	316	211	209	353	277	216	148	345	158	251	217	281	250	227	231	373	249	252	301	255	401	357	115	404	360
AUGUSTA	224	195	98	161		286	190	210	202	223	171	223	174	230	155	174	99	169	87	173	138	150	170	220	126	180	92	228	202	229	124	80	256	201	137	232	183
BAINBRIDGE	62	99	256	235	286		203	211	261	246	230	127	112	306	241	133	187	232	290	118	287	192	226	169	167	254	201	63	201	264	249	247	37	90	316	82	143
BIRMINGHAM, ALA.	243	218	230	163	326	272	410	122	150	107	172	156	250	164	169	330	312	170	265	312	214	202	171	157	254	157	265	289	165	123	418	374	202	285	258	332	356
BRUNSWICK	173	198	262	275	190	203		298	316	337	279	250	167	363	281	105	145	281	250	139	302	241	275	272	185	294	192	158	279	343	78	132	166	131	322	121	60
CARROLLTON	169	144	115	49	210	211	298		50	35	53	84	169	95	55	228	166	51	149	203	101	60	57	42	113	47	135	207	22	54	294	238	227	211	144	254	262
CARTERSVILLE	214	177	107	41	202	261	316	50		33	51	134	193	47	47	246	181	49	141	221	88	84	49	92	131	22	134	250	72	27	300	246	272	234	131	282	280
CEDARTOWN	204	179	128	62	223	246	337	35	33		72	119	210	60	68	267	202	70	162	238	113	95	71	77	148	49	155	242	67	19	321	267	262	251	156	289	297
CHARLESTON, S. C.	330	308	246	306	143	361	190	356	345	367	315	359	284	387	300	248	208	313	220	268	286	304	314	359	261	324	227	317	341	372	109	160	323	288	268	278	217
CHATTANOOGA, TENN.	294	255	175	120	278	341	401	119	81	84	129	212	271	34	126	332	266	127	210	300	135	162	128	162	213	113	222	328	160	65	389	338	353	312	179	359	367
COLLEGE PARK	169	132	76	10	171	230	279	53	51	72		104	147	98	16	215	144	2	110	181	62	38	14	63	91	29	103	204	31	78	269	215	226	188	105	236	243
COLUMBIA, S. C.	309	270	154	221	72	365	227	271	260	282	230	297	263	295	215	248	172	228	124	246	194	236	229	291	199	239	165	302	261	287	146	150	330	275	167	306	254
COLUMBUS	85	60	174	108	223	127	250	84	134	119	104		91	179	114	174	142	107	208	140	160	93	99	42	97	127	131	123	73	138	259	214	143	127	203	170	198
CORDELE	50	31	155	152	174	112	167	169	193	210	147	91		240	157	83	75	149	189	49	184	109	143	133	66	171	100	57	139	220	176	145	85	41	215	89	112
DALTON	261	223	132	88	230	306	363	95	47	60	98	179	240		94	293	228	96	166	267	92	131	97	137	178	69	181	297	119	41	347	293	319	280	135	329	327
DECATUR	179	142	60	6	155	241	281	55	47	68	16	114	157	94		209	134	14	94	186	51	49	15	79	96	25	87	215	47	74	253	199	237	198	95	247	245
DOUGLAS	85	114	192	205	174	133	105	228	246	267	215	174	83	293	209		75	208	226	34	232	171	202	200	115	224	122	70	206	273	135	124	98	43	252	58	45
DUBLIN	125	99	117	140	99	187	145	166	181	202	144	142	75	228	134	75		146	140	74	157	106	140	151	53	159	47	129	144	208	126	72	157	102	177	133	109
EAST POINT	170	134	74	8	169	232	281	51	49	70	2	107	149	96	14	208	146		108	183	60	40	12	65	93	27	101	206	33	76	267	213	228	190	103	238	245
ELBERTON	228	192	34	100	87	290	250	149	141	162	110	208	189	166	94	226	140	108		213	74	124	109	173	123	119	104	246	141	168	211	167	274	230	50	278	224
FITZGERALD	70	80	179	180	173	118	139	203	221	238	181	140	49	267	186	34	74	183	213		208	137	171	167	90	199	121	55	172	248	160	129	83	28	239	62	79
GADSDEN, ALA.	244	219	177	110	273	286	391	84	92	49	119	157	251	106	116	322	256	117	212	290	161	152	118	127	203	99	212	290	127	65	379	328	303	286	205	333	357
GAINESVILLE	225	187	40	52	138	287	302	101	88	113	62	160	184	92	51	232	157	60	74	208		95	61	125	118	63	110	241	93	112	262	218	269	225	43	273	267
GREENVILLE, S. C.	299	260	99	161	113	361	318	211	195	222	170	275	255	211	161	289	213	168	87	284	110	190	169	233	189	179	170	312	201	222	237	191	340	296	66	343	306
GRIFFIN	130	94	90	43	150	192	241	60	84	95	38	93	109	131	49	171	106	40	124	137	95		34	58	53	62	75	166	38	111	228	178	188	150	138	198	203
HAPEVILLE	164	128	75	9	170	226	275	57	49	71	14	99	143	97	15	202	140	12	109	171	61	34		77	87	28	109	200	45	77	262	212	222	184	104	232	242
JACKSON, TENN.	479	454	438	371	534	508	646	345	344	310	380	392	486	297	377	566	517	378	473	548	398	413	379	388	464	360	473	525	388	325	640	589	438	521	442	568	592
JACKSONVILLE, FLA.	190	221	307	324	260	203	77	358	363	385	330	277	189	410	330	123	188	328	342	155	347	284	318	315	237	342	236	168	321	390	157	204	165	148	366	123	77
KNOXVILLE, TENN.	360	321	211	186	289	420	467	198	147	173	195	291	337	113	192	398	330	193	200	366	180	228	194	241	279	169	282	360	226	154	413	367	419	378	152	425	433
LAGRANGE	127	102	139	73	220	169	272	42	92	77	63	42	133	137	79	200	151	65	173	167	125	58	77		98	92	132	165	32	96	274	219	185	174	168	212	236
MACON	105	69	89	90	126	167	185	113	131	148	91	97	66	178	96	115	53	93	123	90	118	53	87	98		109	34	123	91	158	175	121	151	107	149	155	149
MARIETTA	192	155	85	19	180	254	294	47	22	49	29	127	171	69	25	224	159	27	119	199	63	62	28	92	109		112	228	60	49	278	224	250	211	106	260	258
MEMPHIS, TENN.	489	464	476	409	572	518	656	368	396	353	418	402	496	358	415	576	558	416	511	558	459	448	417	403	500	403	511	535	411	369	664	620	448	531	503	578	602
MIAMI, FLA.	540	571	657	674	610	527	426	708	713	735	680	627	539	760	680	473	538	678	692	505	697	634	668	665	581	692	586	496	671	740	507	554	492	498	716	451	427
MILLEDGEVILLE	139	103	70	93	92	201	192	135	134	155	103	131	100	181	87	122	47	101	104	121	110	75	109	132	34	112		157	113	161	166	112	185	141	130	180	156
MOBILE, ALA.	313	350	450	383	513	271	465	354	405	364	374	288	364	421	389	400	434	376	485	383	434	366	388	311	386	401	420	327	343	380	513	506	299	354	478	344	405
MONTGOMERY, ALA.	157	144	242	175	307	167	330	146	197	168	166	82	176	228	181	244	228	168	287	228	226	158	180	103	180	193	214	203	135	187	344	300	205	199	270	246	270
MOULTRIE	38	74	212	209	228	63	158	207	250	242	204	123	57	297	215	70	129	206	246	55	241	166	200	165	123	228	157		183	261	205	184	28	27	272	47	98
NASHVILLE, TENN.	432	393	313	258	416	479	539	257	219	222	267	350	409	172	264	470	404	265	348	438	273	300	266	300	351	251	360	466	298	203	527	476	491	450	317	497	505
NEWNAN	144	108	107	41	202	201	279	22	72	67	31	73	139	119	47	206	144	33	141	172	93	38	45	32	91	60	113	183		76	266	212	202	180	136	230	241
ORLANDO, FLA.	315	346	452	465	405	292	221	493	504	526	471	402	314	551	471	264	333	469	487	289	492	423	457	450	376	483	381	271	456	531	302	349	259	273	511	226	222
PANAMA CITY, FLA.	183	222	371	304	390	121	298	283	334	318	295	190	217	378	310	235	290	297	406	216	355	289	309	240	283	322	317	160	264	337	346	341	132	187	399	177	238
PENSACOLA, FLA.	268	307	425	358	487	210	400	329	380	364	349	262	319	424	364	337	392	351	460	318	409	341	363	286	360	376	394	262	318	383	448	443	234	289	453	279	340
RALEIGH, N. C.	514	475	355	417	277	570	424	467	451	478	426	502	468	467	417	453	377	424	343	451	366	441	425	489	404	435	370	507	457	478	343	355	535	480	322	511	451
ROME	223	190	134	68	229	264	343	54	27	19	78	138	220	41	74	273	208	76	168	248	112	111	77	96	158	49	161	261	76		327	273	281	256	155	308	307
SAVANNAH	220	207	222	259	124	249	78	294	300	321	269	259	176	347	253	135	126	267	211	160	262	228	262	274	175	278	166	205	266	327		54	212	178	261	167	106
STATESBORO	195	171	167	205	80	247	132	238	246	267	215	214	145	293	199	124	72	213	167	129	218	178	212	219	121	224	112	184	212	273	54		212	157	206	171	110
TALLAHASSEE, FLA.	93	132	275	267	292	42	200	264	306	299	273	171	119	353	273	137	192	271	310	118	305	225	259	221	185	285	219	62	242	318	248	243	34	89	334	79	140
TAMPA, FLA.	321	352	464	471	445	296	267	499	510	532	477	308	320	557	477	269	345	475	499	295	504	429	463	456	386	489	393	277	462	537	348	382	263	279	523	232	255
THOMASVILLE	58	94	240	231	256	37	166	227	272	262	226	143	85	319	237	98	157	228	274	83	269	188	222	185	151	250	185	28	202	281	212	212		55	300	45	106
TIFTON	42	72	196	193	201	90	131	211	234	251	188	127	41	280	198	43	102	190	230	28	225	150	184	174	107	211	141	27	180	256	178	157	55		256	48	71
TOCCOA	254	218	60	95	137	316	322	144	131	156	105	203	215	135	95	252	177	103	50	239	43	138	104	168	149	106	130	272	136	155	261	206	300	256		304	274
VALDOSTA	85	120	244	241	232	82	121	254	282	289	236	170	89	329	247	58	133	238	278	62	273	198	232	212	155	260	180	47	230	308	167	171	45	48	304		61
WAYCROSS	113	143	226	239	183	143	60	262	280	297	243	198	112	327	245	45	109	245	224	79	267	203	242	236	149	258	156	98	241	307	106	110	106	71	274	61	
WEST PALM BEACH, FLA.	475	506	592	609	545	465	361	643	648	670	615	562	474	695	615	408	473	613	627	440	632	569	603	600	516	627	521	431	606	675	442	489	427	433	651	386	362

POINTS OF INTEREST

STATE CAPITOL BUILDING: Atlanta—The State Library and State Museum of Natural History are located in this building.—E-6.

STATE DEPARTMENT OF ARCHIVES AND HISTORY: Atlanta—The State's official manuscript collection and relics of Georgia's history are on display in a building modeled after a Bavarian castle, located at 1516 Peachtree Street. Open 8:30 a.m. to 4:30 p.m. Monday through Friday and until noon Saturday.—E-6.

THE CYCLORAMA: Atlanta—Located in Grant Park, 50 feet high and 400 feet in circumference, depicting the Battle of Atlanta. Open every day 9:00 a.m. to 6:00 p.m.—E-6.

THE WREN'S NEST: Atlanta—The home of Joel Chandler Harris, contains pictures, letters, and original editions of the creator of Uncle Remus. Open 9:30 a.m. to 5:00 p.m. Tuesday through Saturday.—E-6.

FARMERS MARKET: Atlanta—Owned and operated by the State of Georgia. This is the largest state farmers market in the United States. Sales during 1950 amounted to over $33 million.—E-6.

STONE MOUNTAIN: Near Atlanta is the world's largest solid body of exposed granite, rising 800 feet above its surroundings. A sculptured memorial to Confederate Leaders has been started on one side.—E-6.

EMORY UNIVERSITY: Emory, near Atlanta—Liberal Arts and Professional Schools. Library houses Egyptian-Babylonian collection of 7,000-year-old mummies, Indian and Stone Age relics.—E-6.

GEORGIA INSTITUTE OF TECHNOLOGY: Atlanta—Engineering branch of the University System of Georgia. Founded in 1885 and nationally recognized for its high curriculum.—E-6.

UNIVERSITY OF GEORGIA: Athens—The first State University in the United States to be chartered—1785. The University System of Georgia comprises sixteen educational institutions, with a present enrollment of more than 20,000.—I-5.

BRASSTOWN BALD: 10 miles south of Hiawassee near State Route 66. Altitude 4,768 feet. Highest point in Georgia.—G-1.

LAKE BLUE RIDGE: Blue Ridge—Located among beautiful mountains, this lake is noted as a fishing and vacation ground.—E-2.

BERRY SCHOOLS: Rome—2 miles north of Rome on U. S. Highway 27. Famous educational institution for mountain children.—B-4.

CAVE SPRINGS AND GEORGIA SCHOOL FOR THE DEAF: Southwest of Rome on U. S. 411. Established in 1847 by Legislative Act. Here is located a famous cave in which is a spring so large that it pumps its own water into the city reservoir, and then flows off as a large stream.—B-5.

"IN THE VALLEY": Bartow County—The home of Corra Harris, noted Georgia novelist, author of "A Circuit Rider's Wife." Part of the house was built in 1830 by a Cherokee Chief. Located near the intersection of U. S. Highway 411 (State Route 61) and State Route 140.—D-4.

NATIONAL CEMETERY: Marietta—Over 10,000 Federal soldiers are buried in this well-kept cemetery.—F-5.

CONFEDERATE CEMETERY: Marietta—Contains the graves of about 3,000 Confederate soldiers who fell in the Battle of Kennesaw Mountain.—E-5

BULLOCH HALL: Roswell—Built by James Bulloch, whose daughter, Martha, married Theodore Roosevelt, Senior. Their son became President Theodore Roosevelt, and their granddaughter, Eleanor, married President Franklin D. Roosevelt.—E-5.

TALLULAH GORGE: Tallulah Falls—On U. S. Highway 23. One of the most beautiful scenic attractions in the State. Tallulah River once flowed over the sheer rock precipice but has since been diverted through a tunnel to develop hydroelectric power.—I-2.

TOCCOA FALLS: Near Toccoa—One of the most beautiful falls in the State. Toccoa Creek cascades over a precipice 186 feet high.—I-3.

AMICALOLA FALLS: 16 miles northwest of Dawsonville on State Route 52. Formed by several cascades with a total drop of 729 feet.—F-3.

SEGREST HOUSE: LaGrange—Located at 311 Vernon Street. This house was built in 1820 and is considered typical ante-bellum architecture.—C-9.

WARM SPRINGS: The curative powers of these waters were found so beneficial in the treatment of infantile paralysis by Franklin D. Roosevelt that the property was developed for the nation. The Warm Springs Foundation was incorporated in 1927.—D-10.

LITTLE WHITE HOUSE: Warm Springs—Near the Foundation, set among beautiful scenery, the Georgia home of President Franklin D. Roosevelt is now preserved as a national shrine by a State Memorial Commission.—D-10.

FORT BENNING: Columbus—The world's largest infantry school. Columbus is a textile manufacturing center.—C-12.

PROVIDENCE CANYONS: Near Lumpkin—Soil erosion chasms as much as 200 feet deep. Known as the Grand Canyons of Georgia.—C-13.

WESLEYAN COLLEGE: Macon—The first chartered woman's college to grant degrees in the United States.—H-10.

HOME OF SIDNEY LANIER: Macon—The home of Georgia's famous poet who is best remembered for his poems, "The Marshes of Glynn" and "Song of the Chattahoochee." Lanier was born in Macon in 1842, served as a Confederate soldier, and died at the age of 39.—H-10.

INDIAN SPRINGS: A historic spa near Jackson, known to the Creek Indians for its medicinal value, ceded to the State in 1825. Said to be the only land ceded by Indians for park purposes.—G-8.

OLD EXECUTIVE MANSION: Milledgeville—The home of Georgia Governors from 1838 to 1879. It is now the home of the President of the Georgia State College for Women.—I-9.

CRAWFORD W. LONG MONUMENT: Jefferson—Here on March 30, 1842. Dr. Long performed the first operation in which ether was used as an anesthetic.—H-5.

CRAWFORD W. LONG MONUMENT: Danielsville—Birthplace of Dr. Long (1815-1878), whose statue is in the Statuary Hall in Washington, D. C.—I-5.

SIGNERS MONUMENT: Augusta—Obelisk under which lie the remains of George Walton and Lyman Hall, two of the three Georgians who signed the Declaration of Independence.—N-7.

FIRST PRESBYTERIAN CHURCH: Augusta—Built in 1812. The father of President Woodrow Wilson was pastor of this church during the President's boyhood.—N-7.

ALEXANDER H. STEPHENS MEMORIAL: Crawfordville—Location of Liberty Hall, home of Alexander H. Stephens, Vice-President of the Confederacy.—K-7.

NATIONAL CEMETERY: Andersonville—On State Route 49. Site of historic Confederate prison.—F-13.

OLD SLAVE MARKET: Louisville— Built in 1758, it is probably the only slave market of its type still standing in the South. The bell atop the building is older than the Liberty Bell.—L-9.

CHRIST CHURCH: Savannah—Organized in 1733. John Wesley, rector, in 1736 organized here what is believed to be the first Protestant Sunday School in the world. Savannah is one of Georgia's seaport cities and is the place where General Oglethorpe first settled. Symmetrically laid out by Oglethorpe, the city is one of great beauty with its parks, its avenues of palms and its old homes. There is a memorial marking the spot where General Oglethorpe landed.—Q-13.

LOW HOUSE: Savannah—The Girl Scouts of America was organized here in 1912 by Juliette Low. The house was built in 1847.—Q-13.

EBENEZER CHURCH: Near Savannah River, east of Springfield on State Route 119. Built in 1769, one of the oldest Colonial buildings in Georgia still in use. Occupied as British army headquarters during Revolutionary War.—P-12.

BETHESDA ORPHANAGE: Nine miles south of Savannah on U. S. Highway 17. Oldest orphanage in the United States. Founded by the Rev. George Whitefield in 1740.—Q-14.

MIDWAY CHURCH: Midway—On U. S. Highway 17, south of Savannah. Founded by Congregationalists in 1752. Present building erected in 1792. This church with its cemetery was a hallowed spot to many men and women who have helped to shape the destiny of America.—P-14.

TYBEE LIGHTHOUSE: Savannah Beach—First lighthouse on the South Atlantic Coast. Built by General Oglethorpe in 1753 and first used as a lighthouse in 1791.—R-14.

THE GEORGIA SEA ISLANDS: The State's oldest and most romantic section is its strip of coast and the coastal islands. Here is found much of the charm of the Old South as well as progress of the new.—P-17.

LANIER'S OAK: Brunswick—The tree under which Sidney Lanier received inspiration for his poem "The Marshes of Glynn." Nearby are the beaches of Saint Simons and Sea Island.—P-17.

JEKYLL ISLAND: Located 9 miles south of Brunswick on Jekyll River and the Atlantic Ocean. The island is approximately 10 miles long and 1½ miles wide. Owned by the State of Georgia and open to the public as a State Park. Beach facilities and 500 hotel rooms available at moderate rates. Free fishing the year round—no license required. Transportation by boat from Brunswick.—P-17.

SUWANEE RIVER: Fargo—The river made famous by Stephen Foster's song "Way Down Upon the Suwanee River." It rises in the Okefenokee Swamp and empties into the Gulf of Mexico. A memorial to Stephen Foster has been erected at Fargo.—L-19.

OKEFENOKEE SWAMP: Near Waycross—This semi-tropical Swamp is 40 miles long, 20 miles wide. A paved road from U. S. Route 1 leads to the Cowhouse Island section, which is open to visitors through efforts of the Okefenokee Association, Inc., a non-profit group of Waycross.—M-18.

RADIUM SPRINGS: Four miles south of Albany on U. S. 19. A beautiful pool, formed by the flow of a large spring with a constant temperature of 68 degrees, is open to the public for swimming. Other recreational facilities are available.—F-16.

National Park Service Areas

CHICKAMAUGA AND CHATTANOOGA NATIONAL MILITARY PARK: On U. S. Highway 27 near Chattanooga. Embraces battlefields of Chickamauga, Orchard Knob, Lookout Mountain, and Missionary Ridge, important in operations around Chattanooga during 1863.—B-1.

NEW ECHOTA MARKER NATIONAL MEMORIAL: Two miles northeast of Calhoun which is on U. S. Highway 41. Site of the last capital of the Cherokee Indians east of the Mississippi River. Birthplace of the Indian Press.—C-3.

ATLANTA CAMPAIGN NATIONAL HISTORIC SITE: Marks significant points on route of Sherman's march from Chattanooga to Atlanta, prelude to the "March to the Sea" which finally trisected the Confederacy.—E-6.

KENNESAW MOUNTAIN NATIONAL BATTLEFIELD PARK: On U. S. Highway 41, two miles north of Marietta. Historic field on which occurred one of two heavy assaults made by Sherman on Confederate positions during the Atlanta Campaign (June 27, 1864).—D-5.

OCMULGEE NATIONAL MONUMENT: Immediately east of Macon on U. S. Highway 80. Contains numerous outstanding and unique remains of mounds and prehistoric towns, representative of the cultural evolution of the southern mound-builders civilization.—H-10.

FORT PULASKI NATIONAL MONUMENT: On Cockspur Island, 17 miles east of Savannah on U. S. Highway 80. Massive early nineteenth century fortification whose successful bombardment by Federal rifled cannon in 1862 first demonstrated total ineffectiveness of old style fortresses.—R-14