



DISCLAIMER

The Georgia Department of Transportation makes no representation or warranties, implied or expressed, concerning the accuracy, completeness, reliability, or suitability for any particular purpose of the information and data contained in this map.

While efforts have been made to ensure that information represented on this map is as accurate as possible, this map represents the best available spatial data as of March 2023. If there is a discrepancy between the data represented on this map and the written record of the state highway system and county road system, the official written record (per State Code 32-4-2) shall have precedence.

For additional information or access to the written records, please contact the Office of Transportation Data at (404) 347-0701 or by email at: OTDCustomerService@dot.ga.gov.

A LIST OF MAPS CREATED AND MAINTAINED BY THE DEPARTMENT OF TRANSPORTATION IS AVAILABLE ON OUR WEBSITE'S MAP PAGE, <https://www.dot.ga.gov/GDOT/Maps.aspx>. FOR MORE INFORMATION AND A LIST OF OUR MAPS' DATA SOURCES, VISIT <https://www.dot.ga.gov/DriveSmart/MapsData/Documents/DataIndex.pdf>.

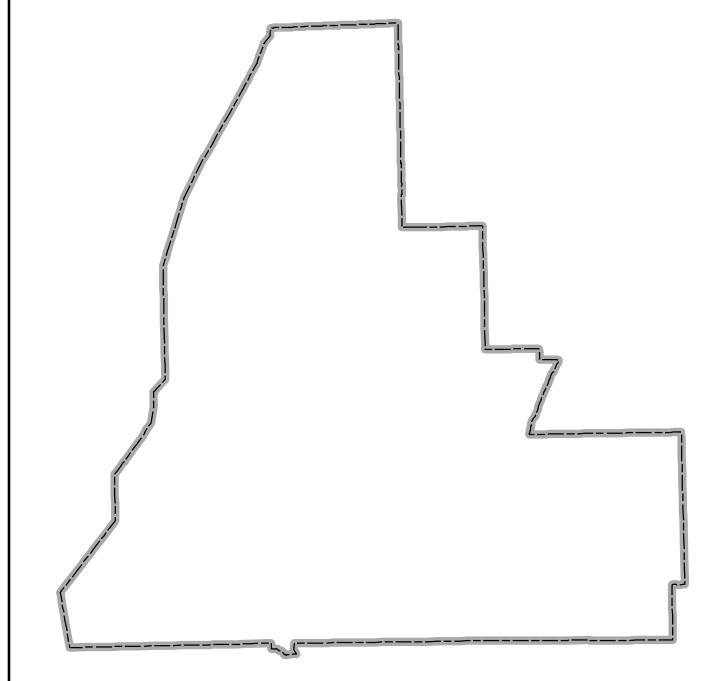
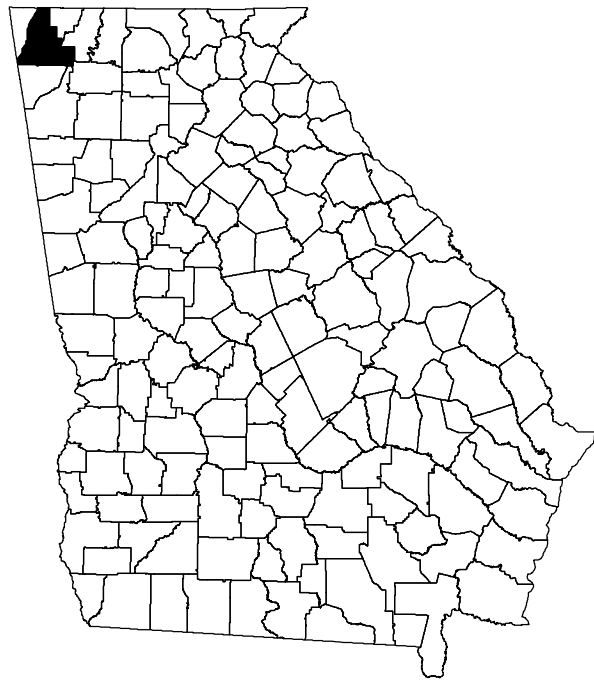

Legend

- | | | | |
|---------------------|-------------------------|------------------|-----------------------|
| State Capitol | Bridges | Fire Stations | River/Stream |
| Weigh Stations | Cemeteries | Hospitals | Lake |
| Rest Areas | Libraries | State Route | Island |
| Populated Places | City Halls | Interstate Route | Swamp/Marsh |
| Historical Features | Courthouses | US Route | State & Federal Lands |
| Airports | County Seats | Schools | Military Bases |
| Highways | Concessional Facilities | Paved Road | Runway |
| Military Aviation | Law Enforcement | Unpaved Road | City Boundary |
| Military Helipad | EMS | Railroad | County Boundary |

GENERAL HIGHWAY MAP
WALKER COUNTY
GEORGIA

PREPARED BY THE
DEPARTMENT OF TRANSPORTATION
OFFICE OF TRANSPORTATION DATA
IN COOPERATION WITH
U.S. DEPARTMENT OF TRANSPORTATION
FEDERAL HIGHWAY ADMINISTRATION
2023

0 0.5 1 2
SCALE IN MILES (1" = 1 mile)



Coordinates shown in UTM meters and latitude/longitude degrees

County Population, Census 2020
Total County Mileage

67,654
851

WALKER COUNTY

295