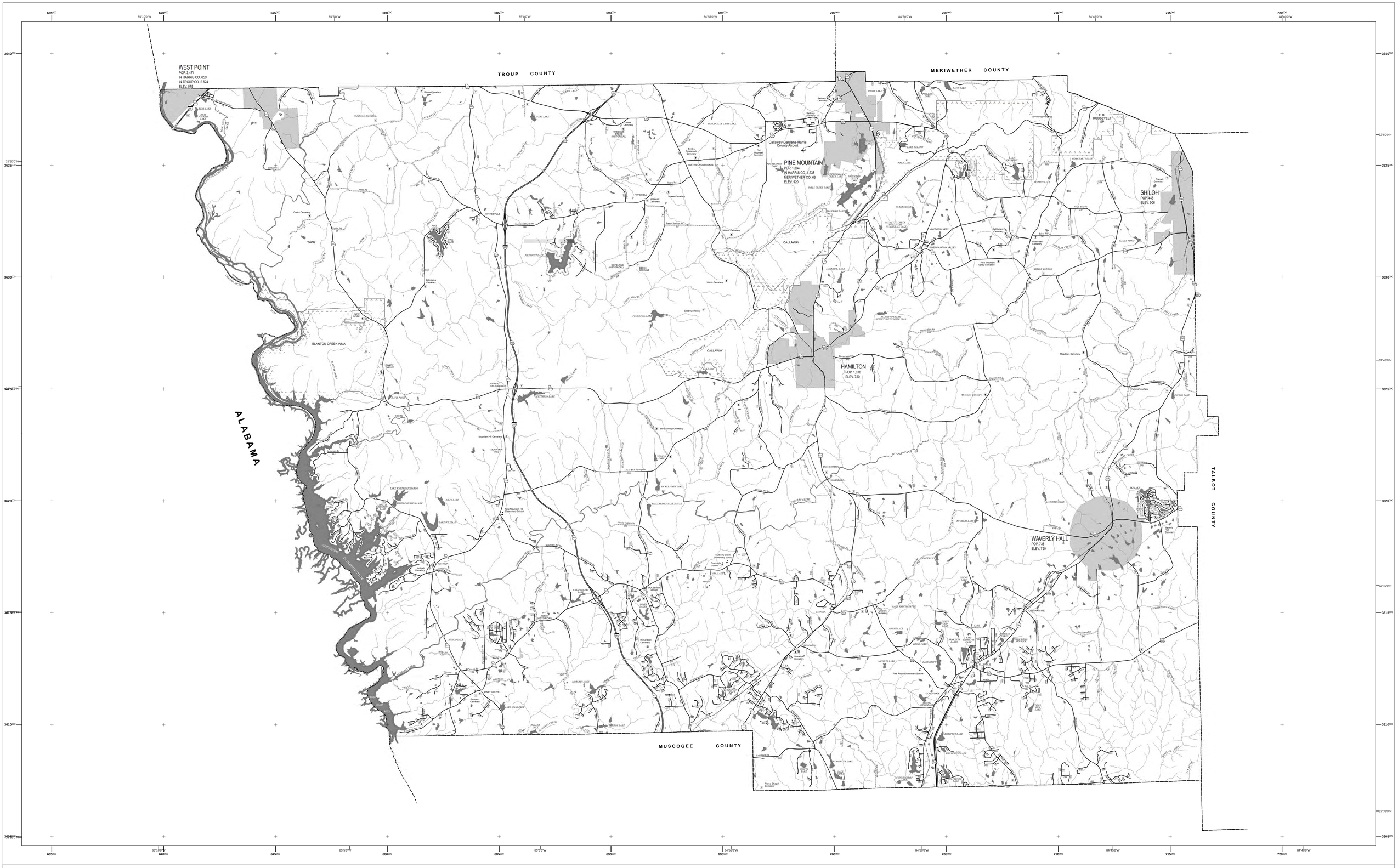

COUNTY MAP DISCLAIMER:

THE GEORGIA DEPARTMENT OF TRANSPORTATION MAKES NO REPRESENTATION OR WARRANTIES, IMPLIED OR EXPRESSED, CONCERNING THE ACCURACY, COMPLETENESS, RELIABILITY, OR SUITABILITY FOR ANY PARTICULAR PURPOSE OF THIS INFORMATION AND DATA CONTAINED IN THIS MAP.

WHILE EFFORTS HAVE BEEN MADE TO ENSURE THAT INFORMATION REPRESENTED ON THIS MAP ARE AS ACCURATE AS POSSIBLE, THIS MAP REPRESENTS THE BEST AVAILABLE SPATIAL DATA AS OF JANUARY 2016. IF THERE IS A DISCREPANCY BETWEEN THE DATA REPRESENTED ON THIS MAP AND THE WRITTEN RECORD OF THE STATE HIGHWAY SYSTEM AND COUNTY ROAD SYSTEM, THE OFFICIAL WRITTEN RECORD (PER STATE CODE 32-4-2) SHALL HAVE PRECEDENCE.

FOR ADDITIONAL INFORMATION OR ACCESS TO THE WRITTEN RECORDS, PLEASE CONTACT THE OFFICE OF TRANSPORTATION DATA AT (404) 347-0701 OR BY EMAIL AT: OTDCustomerSv@dot.ga.gov

A LIST OF MAPS CREATED AND MAINTAINED BY THE DEPARTMENT OF TRANSPORTATION IS AVAILABLE. FOR MORE INFORMATION PLEASE VISIT http://www.dot.ga.gov/DS/Maps

TRANSPORTATION FEATURES INCLUDING ROUTES, BRIDGES, RAILROADS, HELIPADS, AND SHIELDS ARE PROVIDED BY THE GEORGIA DEPARTMENT OF TRANSPORTATION. FOR MORE INFORMATION PLEASE VISIT http://www.dot.ga.gov/DS/Data

ALL AIRPORT FEATURES ARE PROVIDED BY THE UNITED STATES DEPARTMENT OF TRANSPORTATION. FOR MORE INFORMATION PLEASE VISIT http://www.rita.dot.gov/bts/sites/rita.dot.gov.bts/files/publications/national_transportation_atlas_database/index.html

ALL HYDROGRAPHY FEATURES ARE PROVIDED FROM THE UNITED STATES GEOLOGICAL SURVEY NATIONAL HYDROGRAPHY DATASET. FOR MORE INFORMATION PLEASE VISIT http://nhd.usgs.gov/data.html

ALL COUNTY AND CITY BOUNDARIES ARE PROVIDED BY THE UNITED STATES CENSUS BUREAU, REGIONAL COMMISSION, OR LOCAL GOVERNMENT. FOR MORE INFORMATION PLEASE VISIT http://www.census.gov OR CONTACT THE RESPECTIVE LOCAL GOVERNMENT OR REGIONAL COMMISSION.

ALL STATE PROPERTY BOUNDARIES ARE PROVIDED BY THE GEORGIA DEPARTMENT OF NATURAL RESOURCES. FOR MORE INFORMATION PLEASE VISIT http://www.gadnr.org.

ALL HOSPITAL LOCATIONS ARE PROVIDED BY THE GEORGIA DEPARTMENT OF COMMUNITY HEALTH. FOR MORE INFORMATION PLEASE VISIT http://dch.georgia.gov.

ALL PUBLIC K-12 SCHOOL LOCATIONS ARE PROVIDED BY THE UNITED STATES CENSUS BUREAU. FOR MORE INFORMATION PLEASE VISIT http://www.census.gov

ALL NATIONAL PARK AND NATIONAL FOREST BOUNDARIES ARE PROVIDED BY THE NATIONAL PARK SERVICE. FOR MORE INFORMATION PLEASE CONTACT http://www.nps.gov.

ALL COMMUNITY LOCATIONS AND COUNTY SEAT LOCATIONS ARE PROVIDED BY THE UNITED STATES GEOLOGICAL SURVEY GEOGRAPHIC NAMES INFORMATION SYSTEM. FOR MORE INFORMATION PLEASE VISIT http://geonames.usgs.gov.

ALL FIRE STATION, LIBRARY, CORRECTIONAL FACILITY/LAW ENFORCEMENT, COURTHOUSE, COLLEGE, UNIVERSITY AND PRIVATE SCHOOL LOCATIONS PROVIDED BY THE GEORGIA DEPARTMENT OF COMMUNITY AFFAIRS. FOR MORE INFORMATION PLEASE VISIT http://www.dca.state.ga.us.

LEGEND

- Helipad
- Welcome Center
- Courthouse
- County Boundary
- National/State Land
- National Register Historical Place
- State Route Number
- Military Aviation
- Lake
- Military Reservation
- Stream
- School
- Community
- Public Road Number
- Fire Station
- Unpaved Road
- County Road Number
- Commercial Airport
- General Aviation
- Major Airport
- City Boundary Population Elevation
- Interstate Route Number
- Paved Road
- County Seat
- Library
- City Hall
- Correctional Facilities -Law Enforcement
- Rest Area
- Wetland
- US Route Number
- Hospital
- Bridge
- Railroad
- Cemetery

GENERAL HIGHWAY MAP

HARRIS COUNTY

GEORGIA

PREPARED BY THE

DEPARTMENT OF TRANSPORTATION
OFFICE OF TRANSPORTATION DATA

IN COOPERATION WITH

U.S. DEPARTMENT OF TRANSPORTATION
FEDERAL HIGHWAY ADMINISTRATION

2016

0 0.5 1 2
SCALE IN MILES (1" 3/4 mile)

County Population, Census 2010 32,024
Total County Mileage 801

Coordinates shown in UTM meters and latitude/longitude degrees

Page 1 of 2

Hamilton

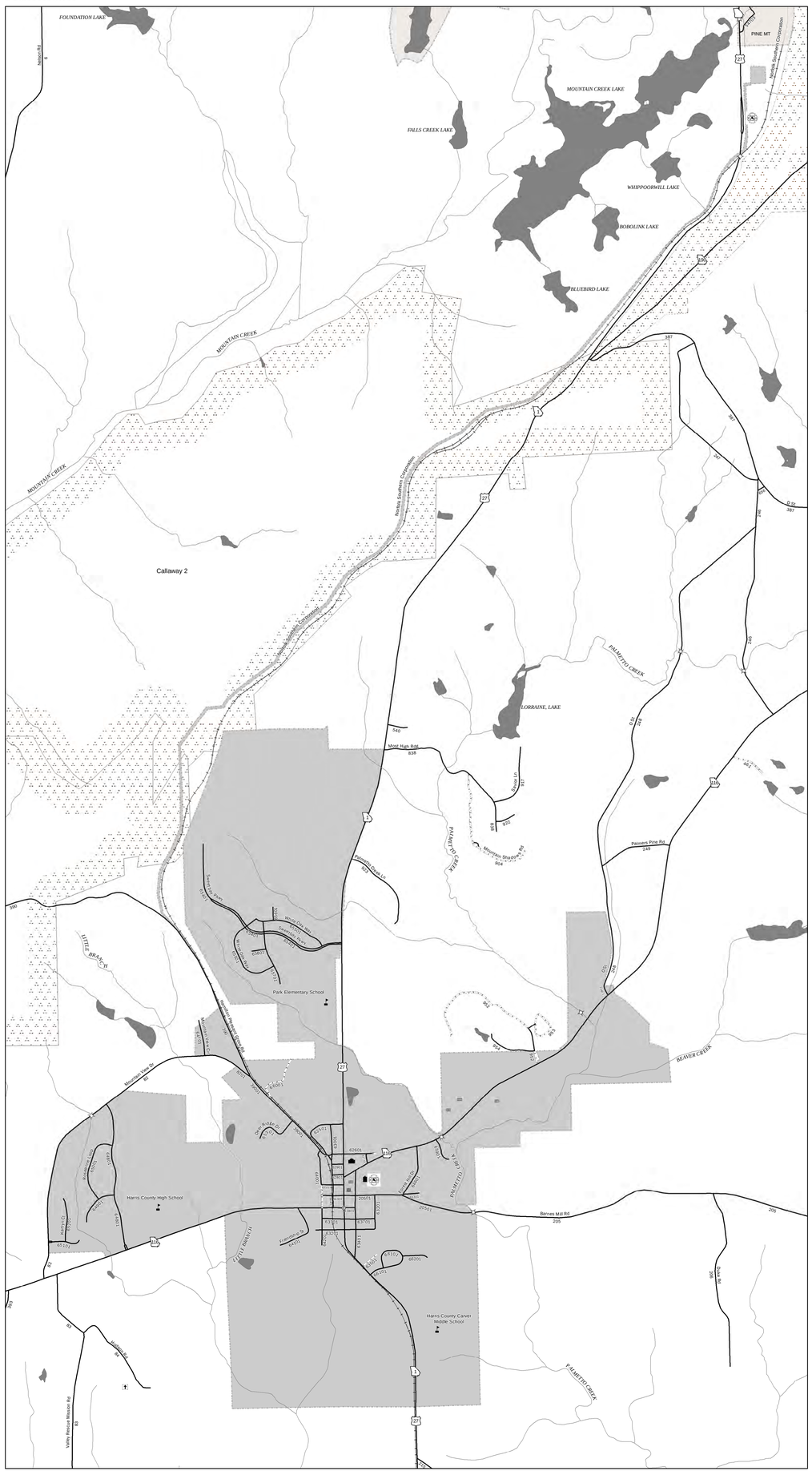

Pine Mountain

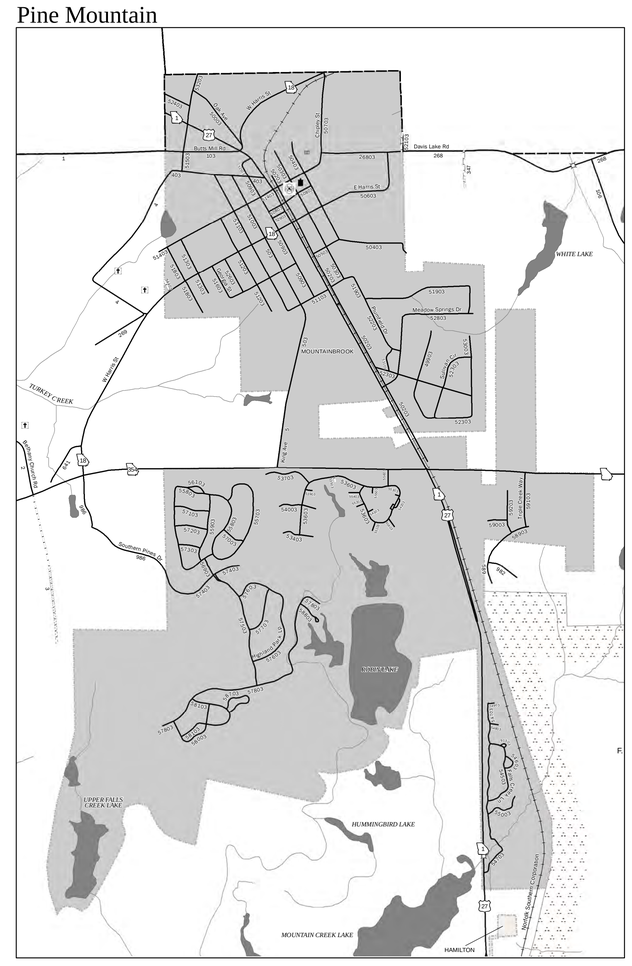

Shiloh

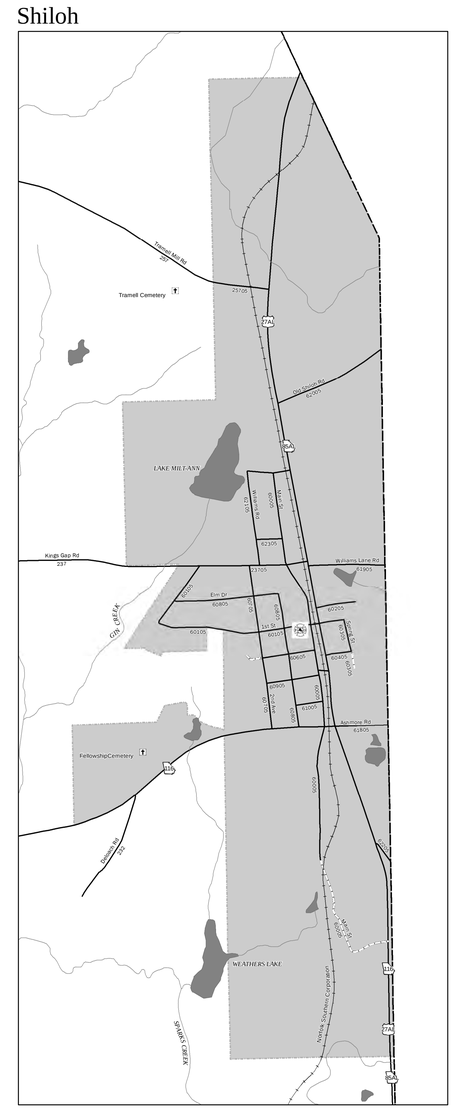

Waverly Hall

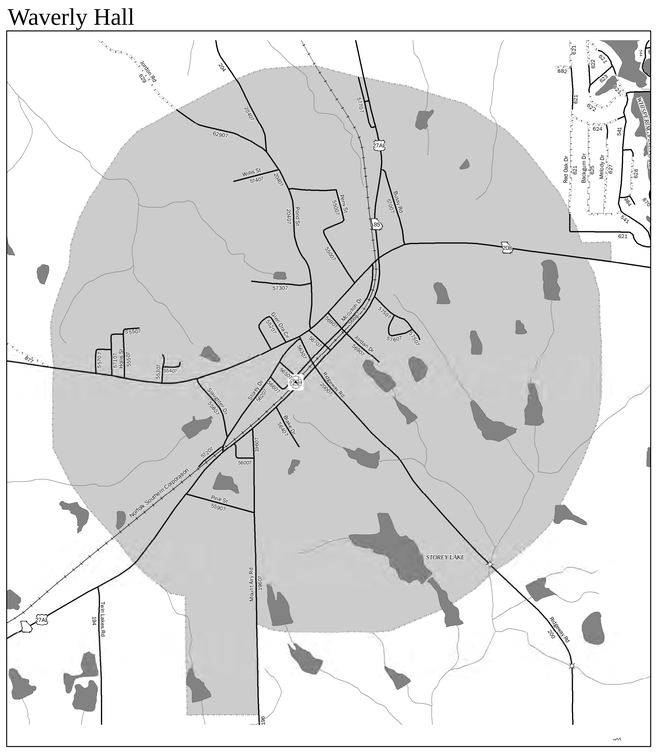

West Point

COUNTY MAP DISCLAIMER:

THE GEORGIA DEPARTMENT OF TRANSPORTATION MAKES NO REPRESENTATION OR WARRANTIES, IMPLIED OR EXPRESSED, CONCERNING THE ACCURACY, COMPLETENESS, RELIABILITY, OR SUITABILITY FOR ANY PARTICULAR PURPOSE OF THIS INFORMATION AND DATA CONTAINED IN THIS MAP.

WHILE EFFORTS HAVE BEEN MADE TO ENSURE THAT INFORMATION REPRESENTED ON THIS MAP ARE AS ACCURATE AS POSSIBLE, THIS MAP REPRESENTS THE BEST AVAILABLE SPATIAL DATA AS OF JANUARY 2016. IF THERE IS A DISCREPANCY BETWEEN THE DATA REPRESENTED ON THIS MAP AND THE WRITTEN RECORD OF THE STATE HIGHWAY SYSTEM AND COUNTY ROAD SYSTEM, THE OFFICIAL WRITTEN RECORD (PER STATE CODE 32-4-2) SHALL HAVE PRECEDENCE.

FOR ADDITIONAL INFORMATION OR ACCESS TO THE WRITTEN RECORDS, PLEASE CONTACT THE OFFICE OF TRANSPORTATION DATA AT (404) 347-0701 OR BY EMAIL AT: OTDCustomerSrv@dot.ga.gov

A LIST OF MAPS CREATED AND MAINTAINED BY THE DEPARTMENT OF TRANSPORTATION IS AVAILABLE. FOR MORE INFORMATION PLEASE VISIT http://www.dot.ga.gov/DS/Maps

TRANSPORTATION FEATURES INCLUDING ROUTES, BRIDGES, RAILROADS, HELIPADS, AND SHIELDS ARE PROVIDED BY THE GEORGIA DEPARTMENT OF TRANSPORTATION. FOR MORE INFORMATION PLEASE VISIT http://www.dot.ga.gov/DS/Data

ALL AIRPORT FEATURES ARE PROVIDED BY THE UNITED STATES DEPARTMENT OF TRANSPORTATION. FOR MORE INFORMATION PLEASE VISIT http://www.rita.dot.gov/bts/sites/rita.dot.gov.bts/files/publications/national_transportation_atlas_database/index.html

ALL HYDROGRAPHY FEATURES ARE PROVIDED FROM THE UNITED STATES GEOLOGICAL SURVEY NATIONAL HYDROGRAPHY DATASET. FOR MORE INFORMATION PLEASE VISIT http://nhd.usgs.gov/data.html

ALL COUNTY AND CITY BOUNDARIES ARE PROVIDED BY THE UNITED STATES CENSUS BUREAU, REGIONAL COMMISSION, OR LOCAL GOVERNMENT. FOR MORE INFORMATION PLEASE VISIT http://www.census.gov OR CONTACT THE RESPECTIVE LOCAL GOVERNMENT OR REGIONAL COMMISSION.

ALL STATE PROPERTY BOUNDARIES ARE PROVIDED BY THE GEORGIA DEPARTMENT OF NATURAL RESOURCES. FOR MORE INFORMATION PLEASE VISIT http://www.gadnr.org.

ALL HOSPITAL LOCATIONS ARE PROVIDED BY THE GEORGIA DEPARTMENT OF COMMUNITY HEALTH. FOR MORE INFORMATION PLEASE VISIT http://dch.georgia.gov.

ALL PUBLIC K-12 SCHOOL LOCATIONS ARE PROVIDED BY THE UNITED STATES CENSUS BUREAU. FOR MORE INFORMATION PLEASE VISIT http://www.census.gov

ALL NATIONAL PARK AND NATIONAL FOREST BOUNDARIES ARE PROVIDED BY THE NATIONAL PARK SERVICE. FOR MORE INFORMATION PLEASE CONTACT http://www.nps.gov.

ALL COMMUNITY LOCATIONS AND COUNTY SEAT LOCATIONS ARE PROVIDED BY THE UNITED STATES GEOLOGICAL SURVEY GEOGRAPHIC NAMES INFORMATION SYSTEM. FOR MORE INFORMATION PLEASE VISIT http://geonames.usgs.gov.

ALL FIRE STATION, LIBRARY, CORRECTIONAL FACILITY/LAW ENFORCEMENT, COURTHOUSE, COLLEGE, UNIVERSITY AND PRIVATE SCHOOL LOCATIONS PROVIDED BY THE GEORGIA DEPARTMENT OF COMMUNITY AFFAIRS. FOR MORE INFORMATION PLEASE VISIT http://www.dca.state.ga.us.

LEGEND

- Helipad
- Welcome Center
- Courthouse
- County Boundary
- National/State Land
- National Register Historical Place
- State Route Number
- Military Aviation
- Lake
- Military Reservation
- Stream
- School
- Community
- Public Road Number
- Fire Station
- Unpaved Road
- County Road Number
- Commercial Airport
- General Aviation
- Major Airport
- City Boundary Population Elevation
- Interstate Route Number
- Paved Road
- County Seat
- Library
- City Hall
- Correctional Facilities
- Law Enforcement
- Rest Area
- Wetland
- US Route Number
- Hospital
- Bridge
- Railroad
- Cemetery

GENERAL HIGHWAY MAP

HARRIS COUNTY

GEORGIA

PREPARED BY THE

DEPARTMENT OF TRANSPORTATION
OFFICE OF TRANSPORTATION DATA

IN COOPERATION WITH

U.S. DEPARTMENT OF TRANSPORTATION
FEDERAL HIGHWAY ADMINISTRATION
2016

0 0.25 0.5 1

SCALE IN MILES (1": 1/4 mile) for All Cities

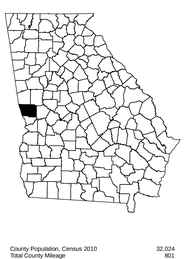
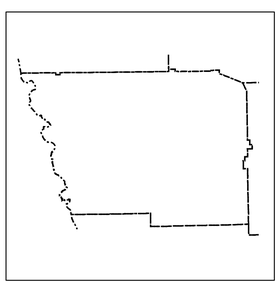
County Population, Census 2010 32,024
Total County Mileage 801