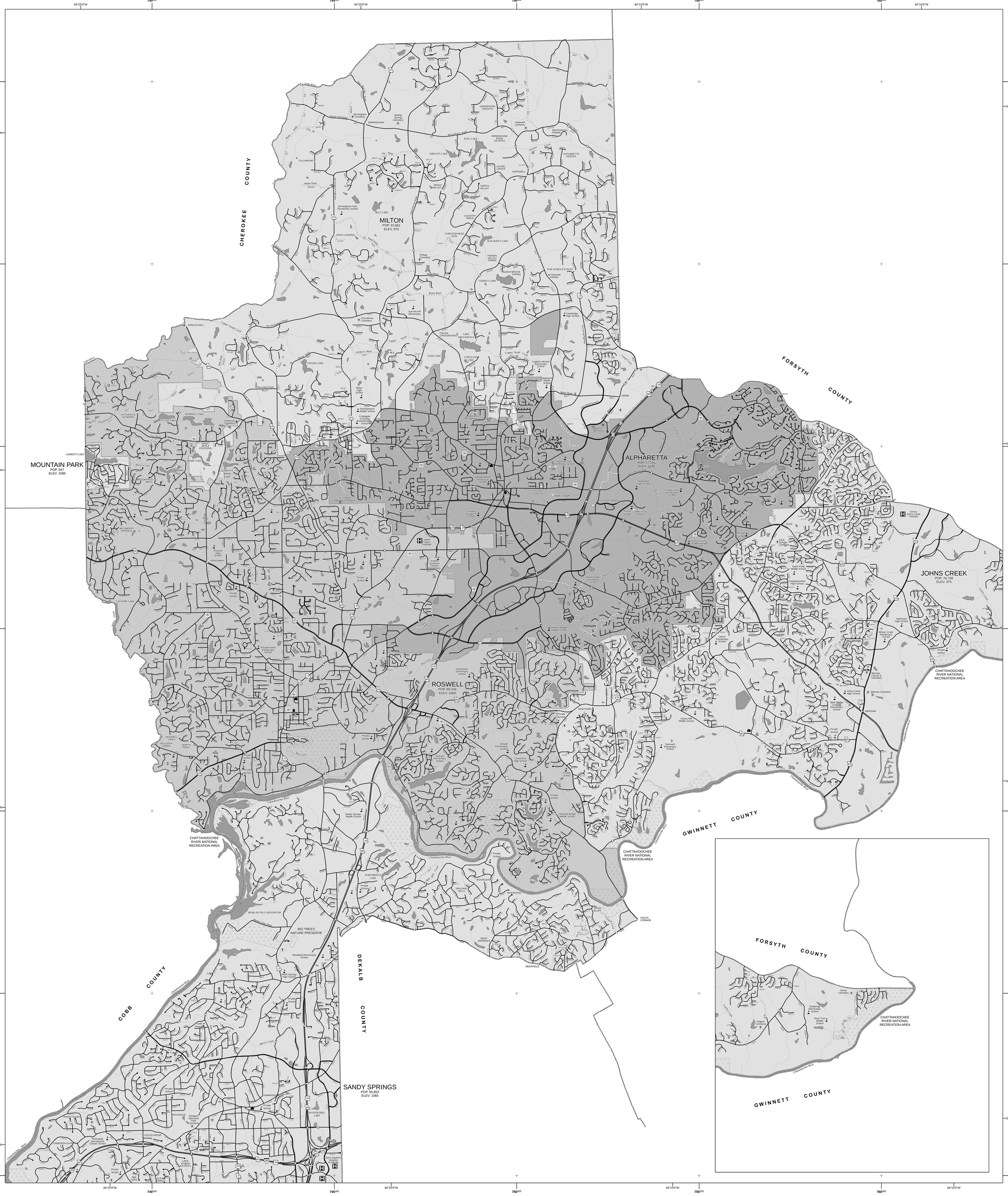

COUNTY MAP DISCLAIMER:
THE GEORGIA DEPARTMENT OF TRANSPORTATION MAKES NO REPRESENTATION OR WARRANTIES, IMPLIED OR EXPRESSED, CONCERNING THE ACCURACY, COMPLETENESS, RELIABILITY, OR SUITABILITY FOR ANY PARTICULAR PURPOSE OF THIS INFORMATION AND DATA CONTAINED IN THIS MAP.

WHILE EFFORTS HAVE BEEN MADE TO ENSURE THAT INFORMATION REPRESENTED ON THIS MAP ARE AS ACCURATE AS POSSIBLE, THIS MAP REPRESENTS THE BEST AVAILABLE SPATIAL DATA AS OF JUNE 2016. IF THERE IS A DISCREPANCY BETWEEN THE DATA REPRESENTED ON THIS MAP AND THE WRITTEN RECORD OF THE STATE HIGHWAY SYSTEM AND COUNTY ROAD SYSTEM, THE OFFICIAL WRITTEN RECORD (PER STATE CODE 32-4-2) SHALL HAVE PRECEDENCE.

FOR ADDITIONAL INFORMATION OR ACCESS TO THE WRITTEN RECORDS, PLEASE CONTACT THE OFFICE OF TRANSPORTATION DATA AT (404) 347-0701 OR BY EMAIL AT OTDCustomerSrv@dot.ga.gov

A LIST OF MAPS CREATED AND MAINTAINED BY THE DEPARTMENT OF TRANSPORTATION IS AVAILABLE. FOR MORE INFORMATION PLEASE VISIT http://www.dot.ga.gov/DS/Maps

TRANSPORTATION FEATURES INCLUDING ROUTES, BRIDGES, RAILROADS, HELIPADS, AND SHIELDS ARE PROVIDED BY GEORGIA DEPARTMENT OF TRANSPORTATION. FOR MORE INFORMATION PLEASE VISIT http://www.dot.ga.gov/DS/Data

ALL AIRPORT FEATURES ARE PROVIDED BY THE UNITED STATES DEPARTMENT OF TRANSPORTATION. FOR MORE INFORMATION PLEASE VISIT http://www.rita.dot.gov/bts/sites/rita.dot.gov.bts/files/publications/national_transportation_atlas_database/index.html

ALL HYDROGRAPHY FEATURES ARE PROVIDED FROM THE UNITED STATES GEOLOGICAL SURVEY NATIONAL HYDROGRAPHY DATASET. FOR MORE INFORMATION PLEASE VISIT http://nhd.usgs.gov/data/#html

ALL COUNTY AND CITY BOUNDARIES ARE PROVIDED BY THE UNITED STATES CENSUS BUREAU, REGIONAL COMMISSION, OR LOCAL GOVERNMENT. FOR MORE INFORMATION PLEASE VISIT http://www.census.gov OR CONTACT THE RESPECTIVE LOCAL GOVERNMENT OR REGIONAL COMMISSION.

ALL STATE PROPERTY BOUNDARIES ARE PROVIDED BY THE GEORGIA DEPARTMENT OF NATURAL RESOURCES. FOR MORE INFORMATION PLEASE VISIT http://www.gadnr.org

ALL HOSPITAL LOCATIONS ARE PROVIDED BY THE GEORGIA DEPARTMENT OF COMMUNITY HEALTH. FOR MORE INFORMATION PLEASE VISIT http://dch.georgia.gov

ALL PUBLIC K-12 SCHOOL LOCATIONS ARE PROVIDED BY THE GEORGIA DEPARTMENT OF EDUCATION. FOR MORE INFORMATION PLEASE VISIT http://www.gadoe.org/Pages/Home.aspx

ALL NATIONAL PARK BOUNDARIES ARE PROVIDED BY THE NATIONAL PARK SERVICE. FOR MORE INFORMATION PLEASE CONTACT http://www.nps.gov

ALL NATIONAL FOREST BOUNDARIES ARE PROVIDED BY THE NATIONAL FOREST SERVICE. FOR MORE INFORMATION PLEASE CONTACT http://data.fs.usda.gov/geodata/edw/datasets.php

ALL COMMUNITY LOCATIONS AND COUNTY SEAT LOCATIONS ARE PROVIDED BY THE UNITED STATES GEOLOGICAL SURVEY GEOGRAPHIC NAMES INFORMATION SYSTEM. FOR MORE INFORMATION PLEASE VISIT http://geonames.usgs.gov

ALL FIRE STATION LOCATIONS ARE PROVIDED BY THE GEORGIA FIREFIGHTER STANDARDS AND TRAINING COUNCIL. FOR MORE INFORMATION PLEASE VISIT http://www.gfstonline.org/index.php/files/download/d55551d328a313da

ALL LIBRARY LOCATIONS ARE PROVIDED BY THE GEORGIA PUBLIC LIBRARY SERVICE. FOR MORE INFORMATION PLEASE VISIT http://www.georgialibraries.org

ALL CORRECTIONAL FACILITY LOCATIONS ARE PROVIDED BY THE GEORGIA DEPARTMENT OF CORRECTIONS. FOR MORE INFORMATION PLEASE VISIT http://www.dcor.state.ga.us/GDC/FacilityMap/jsp/FacQrybyFacility.jsp

ALL LAW ENFORCEMENT LOCATIONS ARE PROVIDED BY THE RESPECTIVE LOCAL GOVERNMENT. FOR MORE INFORMATION PLEASE CONTACT THE RESPECTIVE LOCAL GOVERNMENT OR VISIT THEIR WEBSITE.

ALL COURTHOUSE LOCATIONS ARE PROVIDED BY THE UNIVERSITY SYSTEM OF GEORGIA. FOR MORE INFORMATION PLEASE VISIT http://georgiainfo.galileo.usg.edu/topics/counties

ALL COLLEGE AND UNIVERSITY LOCATIONS ARE PROVIDED BY THE UNIVERSITY SYSTEM OF GEORGIA AND COLLEGECALC.ORG. FOR MORE INFORMATION PLEASE VISIT:
PUBLIC http://www.usg.edu/inst/ AND https://tcsg.edu/college_campuses.php; **PRIVATE** http://www.collegecalc.org/colleges/georgia.private/

LEGEND

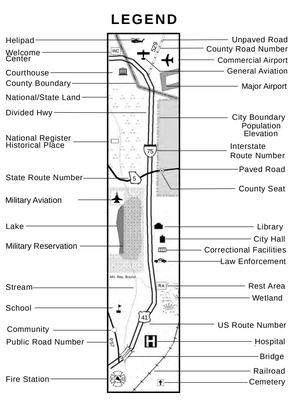

GENERAL HIGHWAY MAP

FULTON COUNTY

GEORGIA

PREPARED BY THE

DEPARTMENT OF TRANSPORTATION
OFFICE OF TRANSPORTATION DATA

IN COOPERATION WITH

U.S. DEPARTMENT OF TRANSPORTATION
FEDERAL HIGHWAY ADMINISTRATION
2016

0 0.5 1 2
SCALE IN MILES (1": 1/2 mile)

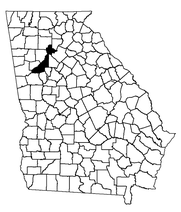

County Population, Census 2010	920,581
Total County Mileage	4,191

Coordinates shown in UTM meters and latitude/longitude degrees

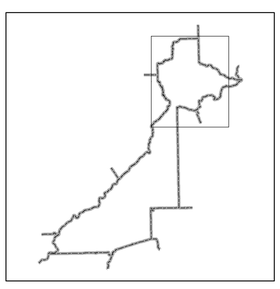

Page 1 of 3

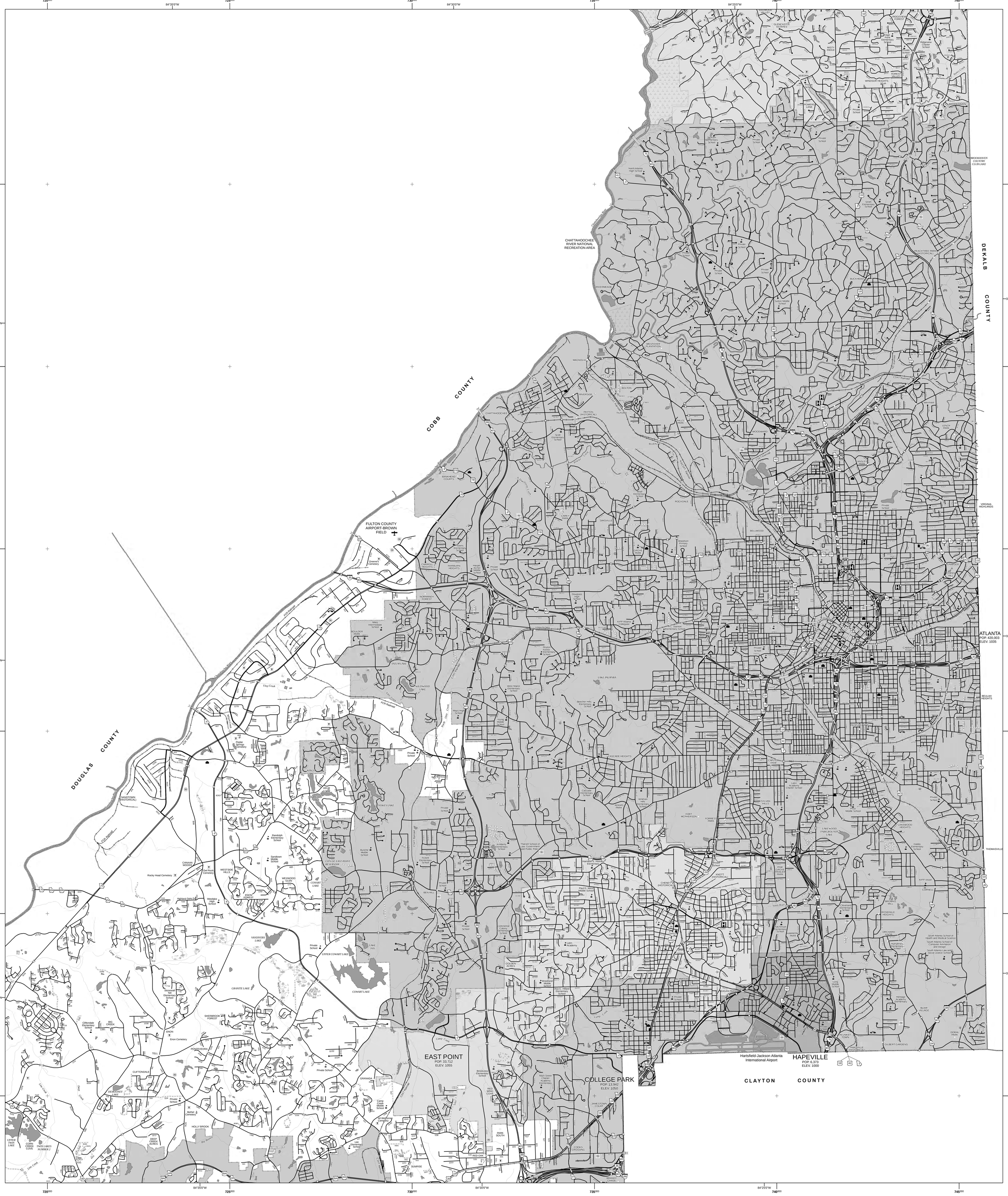

COUNTY MAP DISCLAIMER:
THE GEORGIA DEPARTMENT OF TRANSPORTATION MAKES NO REPRESENTATION OR WARRANTIES, IMPLIED OR EXPRESSED, CONCERNING THE ACCURACY, COMPLETENESS, RELIABILITY, OR SUITABILITY FOR ANY PARTICULAR PURPOSE OF THIS INFORMATION AND DATA CONTAINED IN THIS MAP.

WHILE EFFORTS HAVE BEEN MADE TO ENSURE THAT INFORMATION REPRESENTED ON THIS MAP ARE AS ACCURATE AS POSSIBLE, THIS MAP REPRESENTS THE BEST AVAILABLE SPATIAL DATA AS OF JUNE 2016. IF THERE IS A DISCREPANCY BETWEEN THE DATA REPRESENTED ON THIS MAP AND THE WRITTEN RECORD OF THE STATE HIGHWAY SYSTEM AND COUNTY ROAD SYSTEM, THE OFFICIAL WRITTEN RECORD (PER STATE CODE 32-4-2) SHALL HAVE PRECEDENCE.

FOR ADDITIONAL INFORMATION OR ACCESS TO THE WRITTEN RECORDS, PLEASE CONTACT THE OFFICE OF TRANSPORTATION DATA AT (404) 347-0701 OR BY EMAIL AT OTDCustomerSrv@dot.ga.gov

A LIST OF MAPS CREATED AND MAINTAINED BY THE DEPARTMENT OF TRANSPORTATION IS AVAILABLE. FOR MORE INFORMATION PLEASE VISIT http://www.dot.ga.gov/DS/Maps

TRANSPORTATION FEATURES INCLUDING ROUTES, BRIDGES, RAILROADS, HELIPADS, AND SHIELDS ARE PROVIDED BY GEORGIA DEPARTMENT OF TRANSPORTATION. FOR MORE INFORMATION PLEASE VISIT http://www.dot.ga.gov/DS/Data

ALL AIRPORT FEATURES ARE PROVIDED BY THE UNITED STATES DEPARTMENT OF TRANSPORTATION. FOR MORE INFORMATION PLEASE VISIT http://www.rita.dot.gov/bts/sites/rita.dot.gov.bts/files/publications/national_transportation_atlas_database/index.html

ALL HYDROGRAPHY FEATURES ARE PROVIDED FROM THE UNITED STATES GEOLOGICAL SURVEY NATIONAL HYDROGRAPHY DATASET. FOR MORE INFORMATION PLEASE VISIT http://nhd.usgs.gov/data/#html

ALL COUNTY AND CITY BOUNDARIES ARE PROVIDED BY THE UNITED STATES CENSUS BUREAU, REGIONAL COMMISSION, OR LOCAL GOVERNMENT. FOR MORE INFORMATION PLEASE VISIT http://www.census.gov OR CONTACT THE RESPECTIVE LOCAL GOVERNMENT OR REGIONAL COMMISSION.

ALL STATE PROPERTY BOUNDARIES ARE PROVIDED BY THE GEORGIA DEPARTMENT OF NATURAL RESOURCES. FOR MORE INFORMATION PLEASE VISIT http://www.gadnr.org

ALL HOSPITAL LOCATIONS ARE PROVIDED BY THE GEORGIA DEPARTMENT OF COMMUNITY HEALTH. FOR MORE INFORMATION PLEASE VISIT http://dch.georgia.gov

ALL PUBLIC K-12 SCHOOL LOCATIONS ARE PROVIDED BY THE GEORGIA DEPARTMENT OF EDUCATION. FOR MORE INFORMATION PLEASE VISIT http://www.gadoe.org/Pages/Home.aspx

ALL NATIONAL PARK BOUNDARIES ARE PROVIDED BY THE NATIONAL PARK SERVICE. FOR MORE INFORMATION PLEASE CONTACT http://www.nps.gov

ALL NATIONAL FOREST BOUNDARIES ARE PROVIDED BY THE NATIONAL FOREST SERVICE. FOR MORE INFORMATION PLEASE CONTACT http://data.fs.uga.gov/geodata/edw/datasets.php

ALL COMMUNITY LOCATIONS AND COUNTY SEAT LOCATIONS ARE PROVIDED BY THE UNITED STATES GEOLOGICAL SURVEY GEOGRAPHIC NAMES INFORMATION SYSTEM. FOR MORE INFORMATION PLEASE VISIT http://geonames.usgs.gov

ALL FIRE STATION LOCATIONS ARE PROVIDED BY THE GEORGIA FIREFIGHTER STANDARDS AND TRAINING COUNCIL. FOR MORE INFORMATION PLEASE VISIT http://www.gfstonline.org/index.php/files/download/d5551d328a313da

ALL LIBRARY LOCATIONS ARE PROVIDED BY THE GEORGIA PUBLIC LIBRARY SERVICE. FOR MORE INFORMATION PLEASE VISIT http://www.georgialibraries.org

ALL CORRECTIONAL FACILITY LOCATIONS ARE PROVIDED BY THE GEORGIA DEPARTMENT OF CORRECTIONS. FOR MORE INFORMATION PLEASE VISIT http://www.dcor.state.ga.us/GDC/FacilityMap/jsp/FacQrybyFacility.jsp

ALL LAW ENFORCEMENT LOCATIONS ARE PROVIDED BY THE RESPECTIVE LOCAL GOVERNMENT. FOR MORE INFORMATION PLEASE CONTACT THE RESPECTIVE LOCAL GOVERNMENT OR VISIT THEIR WEBSITE.

ALL COURTHOUSE LOCATIONS ARE PROVIDED BY THE UNIVERSITY SYSTEM OF GEORGIA. FOR MORE INFORMATION PLEASE VISIT http://georgiainfo.galileo.usg.edu/topics/counties

ALL COLLEGE AND UNIVERSITY LOCATIONS ARE PROVIDED BY THE UNIVERSITY SYSTEM OF GEORGIA AND COLLEGECALC.ORG. FOR MORE INFORMATION PLEASE VISIT:
PUBLIC http://www.usg.edu/inst/ AND https://tcsg.edu/college_campuses.php; **PRIVATE** http://www.collegecalc.org/colleges/georgia.private/

LEGEND

- Helipad
- Welcome Center
- Courthouse
- County Boundary
- National/State Land
- Divided Hwy
- National Register Historical Place
- State Route Number
- Military Aviation
- Lake
- Military Reservation
- Stream
- School
- Community
- Public Road Number
- Fire Station
- Unpaved Road
- County Road Number
- Commercial Airport
- General Aviation
- Major Airport
- City Boundary Population Elevation
- Interstate Route Number
- Paved Road
- County Seat
- Library
- City Hall
- Correctional Facilities
- Law Enforcement
- Rest Area
- Wetland
- US Route Number
- Hospital
- Bridge
- Railroad
- Cemetery

GENERAL HIGHWAY MAP

FULTON COUNTY

GEORGIA

PREPARED BY THE

DEPARTMENT OF TRANSPORTATION
OFFICE OF TRANSPORTATION DATA

IN COOPERATION WITH

U.S. DEPARTMENT OF TRANSPORTATION
FEDERAL HIGHWAY ADMINISTRATION
2016

0 0.5 1 2
SCALE IN MILES (1": 1/2 mile)

County Population, Census 2010 920,581
Total County Mileage 4,191

Coordinates shown in UTM meters and latitude/longitude degrees

COUNTY MAP DISCLAIMER:
THE GEORGIA DEPARTMENT OF TRANSPORTATION MAKES NO REPRESENTATION OR WARRANTIES, IMPLIED OR EXPRESSED, CONCERNING THE ACCURACY, COMPLETENESS, RELIABILITY, OR SUITABILITY FOR ANY PARTICULAR PURPOSE OF THIS INFORMATION AND DATA CONTAINED IN THIS MAP.

WHILE EFFORTS HAVE BEEN MADE TO ENSURE THAT INFORMATION REPRESENTED ON THIS MAP ARE AS ACCURATE AS POSSIBLE, THIS MAP REPRESENTS THE BEST AVAILABLE SPATIAL DATA AS OF JUNE 2016. IF THERE IS A DISCREPANCY BETWEEN THE DATA REPRESENTED ON THIS MAP AND THE WRITTEN RECORD OF THE STATE HIGHWAY SYSTEM AND COUNTY ROAD SYSTEM, THE OFFICIAL WRITTEN RECORD (PER STATE CODE 32-4-2) SHALL HAVE PRECEDENCE.

FOR ADDITIONAL INFORMATION OR ACCESS TO THE WRITTEN RECORDS, PLEASE CONTACT THE OFFICE OF TRANSPORTATION DATA AT (404) 347-0701 OR BY EMAIL AT OTDCustomerSrv@dot.ga.gov

A LIST OF MAPS CREATED AND MAINTAINED BY THE DEPARTMENT OF TRANSPORTATION IS AVAILABLE. FOR MORE INFORMATION PLEASE VISIT http://www.dot.ga.gov/DS/Maps

TRANSPORTATION FEATURES INCLUDING ROUTES, BRIDGES, RAILROADS, HELIPADS, AND SHIELDS ARE PROVIDED BY GEORGIA DEPARTMENT OF TRANSPORTATION. FOR MORE INFORMATION PLEASE VISIT http://www.dot.ga.gov/DS/Data

ALL AIRPORT FEATURES ARE PROVIDED BY THE UNITED STATES DEPARTMENT OF TRANSPORTATION. FOR MORE INFORMATION PLEASE VISIT http://www.rita.dot.gov/bts/sites/rita.dot.gov.bts/files/publications/national_transportation_atlas_database/index.html

ALL HYDROGRAPHY FEATURES ARE PROVIDED FROM THE UNITED STATES GEOLOGICAL SURVEY NATIONAL HYDROGRAPHY DATASET. FOR MORE INFORMATION PLEASE VISIT http://nhd.usgs.gov/data/html

ALL COUNTY AND CITY BOUNDARIES ARE PROVIDED BY THE UNITED STATES CENSUS BUREAU, REGIONAL COMMISSION, OR LOCAL GOVERNMENT. FOR MORE INFORMATION PLEASE VISIT http://www.census.gov OR CONTACT THE RESPECTIVE LOCAL GOVERNMENT OR REGIONAL COMMISSION.

ALL STATE PROPERTY BOUNDARIES ARE PROVIDED BY THE GEORGIA DEPARTMENT OF NATURAL RESOURCES. FOR MORE INFORMATION PLEASE VISIT http://www.gadnr.org

ALL HOSPITAL LOCATIONS ARE PROVIDED BY THE GEORGIA DEPARTMENT OF COMMUNITY HEALTH. FOR MORE INFORMATION PLEASE VISIT http://dch.georgia.gov

ALL PUBLIC K-12 SCHOOL LOCATIONS ARE PROVIDED BY THE GEORGIA DEPARTMENT OF EDUCATION. FOR MORE INFORMATION PLEASE VISIT http://www.gadoe.org/Pages/Home.aspx

ALL NATIONAL PARK BOUNDARIES ARE PROVIDED BY THE NATIONAL PARK SERVICE. FOR MORE INFORMATION PLEASE CONTACT http://www.nps.gov

ALL NATIONAL FOREST BOUNDARIES ARE PROVIDED BY THE NATIONAL FOREST SERVICE. FOR MORE INFORMATION PLEASE CONTACT http://data.fs.usda.gov/geodata/edw/datasets.php

ALL COMMUNITY LOCATIONS AND COUNTY SEAT LOCATIONS ARE PROVIDED BY THE UNITED STATES GEOLOGICAL SURVEY GEOGRAPHIC NAMES INFORMATION SYSTEM. FOR MORE INFORMATION PLEASE VISIT http://geonames.usgs.gov

ALL FIRE STATION LOCATIONS ARE PROVIDED BY THE GEORGIA FIREFIGHTER STANDARDS AND TRAINING COUNCIL. FOR MORE INFORMATION PLEASE VISIT http://www.gfstonline.org/index.php/files/download/dd55551d230a313da

ALL LIBRARY LOCATIONS ARE PROVIDED BY THE GEORGIA PUBLIC LIBRARY SERVICE. FOR MORE INFORMATION PLEASE VISIT http://www.georgialibraries.org

ALL CORRECTIONAL FACILITY LOCATIONS ARE PROVIDED BY THE GEORGIA DEPARTMENT OF CORRECTIONS. FOR MORE INFORMATION PLEASE VISIT http://www.dcor.state.ga.us/GDC/Facility/MapSpdFac/QryByFac/lfq.jsp

ALL LAW ENFORCEMENT LOCATIONS ARE PROVIDED BY THE RESPECTIVE LOCAL GOVERNMENT. FOR MORE INFORMATION PLEASE CONTACT THE RESPECTIVE LOCAL GOVERNMENT OR VISIT THEIR WEBSITE.

ALL COURTHOUSE LOCATIONS ARE PROVIDED BY THE UNIVERSITY SYSTEM OF GEORGIA. FOR MORE INFORMATION PLEASE VISIT http://georgiainfo.galileo.usg.edu/topics/counties

ALL COLLEGE AND UNIVERSITY LOCATIONS ARE PROVIDED BY THE UNIVERSITY SYSTEM OF GEORGIA AND COLLEGECALC.ORG. FOR MORE INFORMATION PLEASE VISIT:
PUBLIC http://www.usg.edu/inst/ AND https://tcsg.edu/college_campuses.php; **PRIVATE** http://www.collegecalc.org/colleges/georgia.private/

LEGEND

Helipad
Welcome Center
Courthouse
County Boundary
National/State Land
Divided Hwy
National Register Historical Place
State Route Number
Military Aviation
Lake
Military Reservation
Stream
School
Community
Public Road Number
Fire Station
Unpaved Road
County Road Number
Commercial Airport
General Aviation
Major Airport
City Boundary
Population
Elevation
Interstate Route Number
Paved Road
County Seat
Library
City Hall
Correctional Facilities
Law Enforcement
Rest Area
Wetland
US Route Number
Hospital
Bridge
Railroad
Cemetery

GENERAL HIGHWAY MAP

FULTON COUNTY

GEORGIA

PREPARED BY THE
DEPARTMENT OF TRANSPORTATION
OFFICE OF TRANSPORTATION DATA
IN COOPERATION WITH
U.S. DEPARTMENT OF TRANSPORTATION
FEDERAL HIGHWAY ADMINISTRATION
2016

0 0.5 1 2
SCALE IN MILES (1": 1/2 mile)

County Population, Census 2010 920,581
Total County Mileage 4,181

Coordinates shown in UTM meters and latitude/longitude degrees