COUNTY MAP DISCLAIMER:
THE GEORGIA DEPARTMENT OF TRANSPORTATION MAKES NO REPRESENTATION OR WARRANTIES, IMPLIED OR EXPRESSED, CONCERNING THE ACCURACY, COMPLETENESS, RELIABILITY, OR SUITABILITY FOR ANY PARTICULAR PURPOSE OF THIS INFORMATION AND DATA CONTAINED IN THIS MAP.

WHILE EFFORTS HAVE BEEN MADE TO ENSURE THAT INFORMATION REPRESENTED ON THIS MAP IS AS ACCURATE AS POSSIBLE, THIS MAP REPRESENTS THE BEST AVAILABLE SPATIAL DATA AS OF AUGUST 2013. IF THERE IS A DISCREPANCY BETWEEN THE DATA REPRESENTED ON THIS MAP AND THE WRITTEN RECORD OF THE STATE HIGHWAY SYSTEM AND COUNTY ROAD SYSTEM, THE OFFICIAL WRITTEN RECORD (PER STATE CODE 32-4-2) SHALL HAVE PRECEDENCE.

IN ADDITION, PLEASE NOTE THAT PROPOSED STATE ROUTE CORRIDORS OR EXISTING ROUTES THAT WERE DESIGNATED WITH TEMPORARY STATE ROUTE DESIGNATIONS AT THE TIME OF MAP PRODUCTION MAY NOT BE REPRESENTED.

FOR ADDITIONAL INFORMATION OR ACCESS TO THE WRITTEN RECORDS, PLEASE CONTACT THE OFFICE OF TRANSPORTATION DATA AT (770) 986-1360 OR BY EMAIL AT OTDCustomerSrv@dot.ga.gov.

A LIST OF MAPS CREATED AND MAINTAINED BY THE DEPARTMENT OF TRANSPORTATION IS AVAILABLE. FOR MORE INFORMATION PLEASE VISIT http://www.dot.ga.gov.

ALL URBAN AREA BOUNDARIES AND TRANSPORTATION FEATURES INCLUDING ROUTES, BRIDGES, RAILROADS, AIRPORT RUNWAYS, HELIPADS AND SHIELDS ARE PROVIDED BY GEORGIA DEPARTMENT OF TRANSPORTATION. FOR MORE INFORMATION PLEASE VISIT http://www.dot.ga.gov.

THE URBAN AREA BOUNDARY (UAB) LINE WORK REPRESENTED ON THE MAP WAS CREATED IN 2003 FOR THE PURPOSE OF RECLASSIFYING ROADS BASED ON THE RESULTS OF THE 2000 CENSUS. THIS MAY IN SOME CASES RESULT IN DISCREPANCIES BETWEEN THE ALIGNMENT OF THE UAB LINE WORK AND THE MORE CURRENT DEPARTMENT OF COMMUNITY AFFAIRS' CITY LIMIT LINE WORK THAT HAS BEEN MODIFIED SINCE THAT TIME.

ALL HYDROGRAPHY FEATURES ARE PROVIDED FROM THE UNITED STATES GEOLOGICAL SURVEY NATIONAL HYDROGRAPHY DATASET. FOR MORE INFORMATION PLEASE VISIT http://nhd.usgs.gov.

ALL COUNTY AND CITY BOUNDARIES ARE PROVIDED BY THE GEORGIA DEPARTMENT OF COMMUNITY AFFAIRS. FOR MORE INFORMATION PLEASE VISIT http://www.dca.state.ga.us.

ALL STATE PROPERTY BOUNDARIES ARE PROVIDED BY THE GEORGIA DEPARTMENT OF NATURAL RESOURCES. FOR MORE INFORMATION PLEASE VISIT http://www.gadnr.org.

ALL HOSPITAL LOCATIONS ARE PROVIDED BY THE GEORGIA DEPARTMENT OF COMMUNITY HEALTH. FOR MORE INFORMATION PLEASE VISIT http://dch.georgia.gov.

ALL PUBLIC K-12 SCHOOL LOCATIONS ARE PROVIDED BY THE GEORGIA GIS DATA CLEARINGHOUSE. FOR MORE INFORMATION PLEASE VISIT http://www.gis.state.ga.us.

ALL NATIONAL PARK AND NATIONAL FOREST BOUNDARIES ARE PROVIDED BY THE NATIONAL PARK SERVICE. FOR MORE INFORMATION PLEASE CONTACT http://www.nps.gov.

ALL COMMUNITY LOCATIONS AND COUNTY SEAT LOCATIONS ARE PROVIDED BY THE UNITED STATES GEOLOGICAL SURVEY GEOGRAPHIC NAMES INFORMATION SYSTEM. FOR MORE INFORMATION PLEASE VISIT http://geonames.usgs.gov.

ALL FIRE STATION, LIBRARY, CORRECTIONAL FACILITY/LAW ENFORCEMENT, COURTHOUSE, COLLEGE, UNIVERSITY AND PRIVATE SCHOOL LOCATIONS PROVIDED BY THE GEORGIA DEPARTMENT OF COMMUNITY AFFAIRS. FOR MORE INFORMATION PLEASE VISIT http://www.dca.state.ga.us.

© 2013 GEORGIA DEPARTMENT OF TRANSPORTATION. ALL RIGHTS RESERVED. ANY REPRODUCTION IN PART OR IN WHOLE IS PROHIBITED UNLESS AUTHORIZED BY THE GEORGIA DEPARTMENT OF TRANSPORTATION.

LEGEND

Helipad
Welcome Center
Courthouse
County Boundary
National/State Land
Divided Hwy
National Register Historical Place
State Route Number
Military Reservation
Lake
Fish Hatchery
Urban Area Boundary
Intermittent Stream
Perennial Stream
School
US Route Number
Public Road Number
Scenic Byway
Bridge
Firestation
Unpaved Road
County Road Number
Community
Airport Runway
Interstate Route Number
City Boundary
Population (2010 Census)
Elevation
Paved Road
County Seat
Weigh Station
Library
City Hall
Correctional Facilities/ Law Enforcement
Swamp/Marsh
Hospital
Railroad
Projected Alignment
Cemetery

GENERAL HIGHWAY MAP

BIBB COUNTY
GEORGIA

PREPARED BY THE
DEPARTMENT OF TRANSPORTATION
OFFICE OF TRANSPORTATION DATA
IN COOPERATION WITH
U.S. DEPARTMENT OF TRANSPORTATION
FEDERAL HIGHWAY ADMINISTRATION
2013

0 0.5 1 2
SCALE IN MILES (1": 3/4 mile)



County Population, Census 2010	155,547
Total County Mileage	1198

Coordinates shown in UTM meters and latitude/longitude degrees

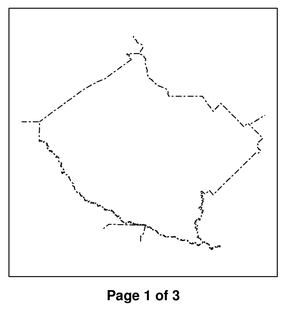

Macon

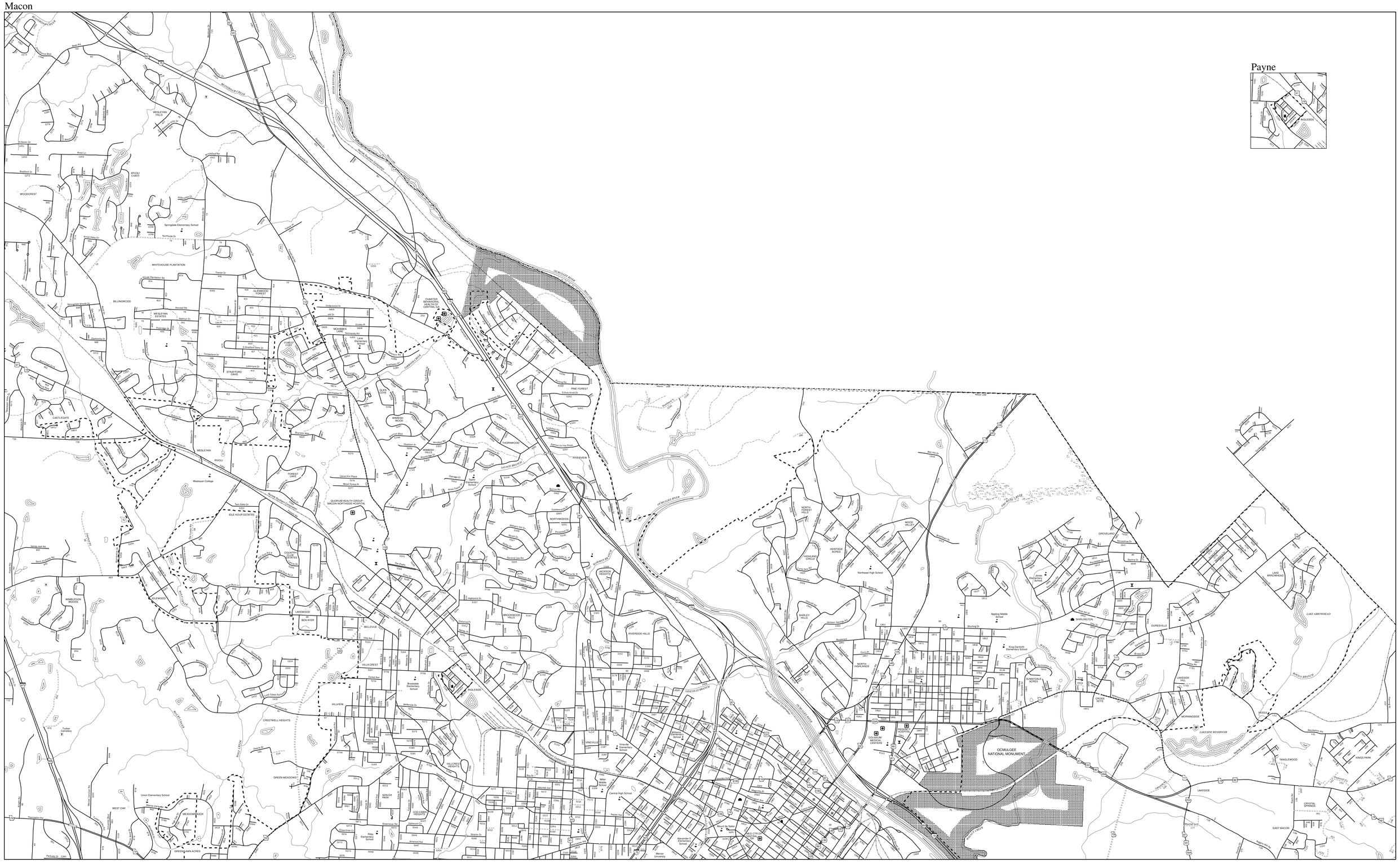
Payne
OCMULGEE NATIONAL MONUMENT
OCMULGEE RIVER
COLISEUM MEDICAL CENTER
Northeast High School
Central High School
Mercer University
Springdale Elementary School
Ingleside Middle School
Lake Arrowhead
Lakeside Reservoir
Kings Park
Tanglewood
Lakeside
Crystal Springs
East Macon
Bellevue
Riverside Hills
Shirley Hills
Heritage Acres
Highland Circle
Wesleyan College
Idle Hour Estates
Wimbledon Woods
Lakewood
Hillview
Crestwell Heights
Green Meadows
West Oak
Meadowbrook
Green Ann Acres
Billingwood
Whitehouse Plantation
Wesleyan Hills
Wesleyan Estates
Stratford Oaks
Glenwood Forest
Forest Lake
Castlegate
Woodcrest
Avoli
Bivouac Woods
Bivouac Lakes
Charter Behavioral Health System of Central GA
Quorum Health Group - Macon Northside Hospital
Country Club Estates
Brookdale Elementary School
Ingleside
Shirleston
Duresville
Grovelake
Lake Arrowhead
Oak Grove
Sunnydale Acres
Morningside
Doggett
King Danforte Elementary School
Aspring Middle School
Jones Elementary School
Wood Valley
North Forest Hills
Pine Forest
Thornwood
Northwoods
Riverview
Brookwood Hills
Jackson Acres
Northside Hospital
Macon Medical Center
Alexander II Elementary School
Lake Elementary School
Lucy Elementary School
Vineville Elementary School
Vineville Middle School
Ralph Bunche Elementary School
Rice Elementary School
Ray Elementary School
Union Elementary School
Tucker Cemetery
Rose Hill Cemetery
Rose Hill Cemetery
Bellevue Cemetery
Bethel Cemetery
Bethel Cemetery
Rose Hill Cemetery
Rose Hill Cemetery
Rose Hill

Macon

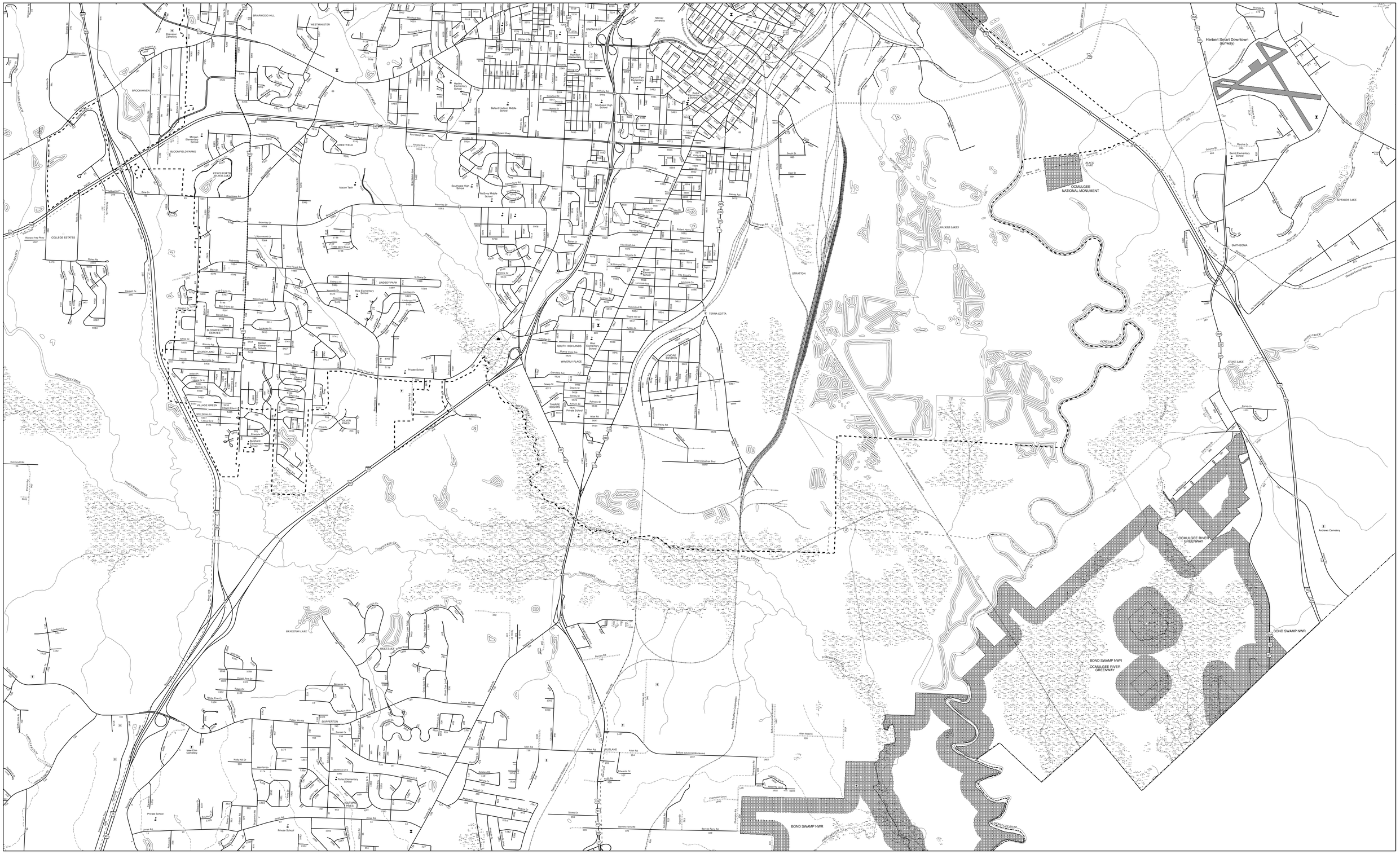

COUNTY MAP DISCLAIMER:
THE GEORGIA DEPARTMENT OF TRANSPORTATION MAKES NO REPRESENTATION OR WARRANTIES, IMPLIED OR EXPRESSED, CONCERNING THE ACCURACY, COMPLETENESS, RELIABILITY, OR SUITABILITY FOR ANY PARTICULAR PURPOSE OF THIS INFORMATION AND DATA CONTAINED IN THIS MAP.

WHILE EFFORTS HAVE BEEN MADE TO ENSURE THAT INFORMATION REPRESENTED ON THIS MAP IS AS ACCURATE AS POSSIBLE, THIS MAP REPRESENTS THE BEST AVAILABLE SPATIAL DATA AS OF AUGUST 2013. IF THERE IS A DISCREPANCY BETWEEN THE DATA REPRESENTED ON THIS MAP AND THE WRITTEN RECORD OF THE STATE HIGHWAY SYSTEM AND COUNTY ROAD SYSTEM, THE OFFICIAL WRITTEN RECORD (PER STATE CODE 32-4-2) SHALL HAVE PRECEDENCE.

IN ADDITION, PLEASE NOTE THAT PROPOSED STATE ROUTE CORRIDORS OR EXISTING ROUTES THAT WERE DESIGNATED WITH TEMPORARY STATE ROUTE DESIGNATIONS AT THE TIME OF MAP PRODUCTION MAY NOT BE REPRESENTED.

FOR ADDITIONAL INFORMATION OR ACCESS TO THE WRITTEN RECORDS, PLEASE CONTACT THE OFFICE OF TRANSPORTATION DATA AT (770) 986-1360 OR BY EMAIL AT OTDCustomerSrv@dot.ga.gov.

A LIST OF MAPS CREATED AND MAINTAINED BY THE DEPARTMENT OF TRANSPORTATION IS AVAILABLE. FOR MORE INFORMATION PLEASE VISIT http://www.dot.ga.gov.

ALL URBAN AREA BOUNDARIES AND TRANSPORTATION FEATURES INCLUDING ROUTES, BRIDGES, RAILROADS, AIRPORT RUNWAYS, HELIPADS AND SHIELDS ARE PROVIDED BY GEORGIA DEPARTMENT OF TRANSPORTATION. FOR MORE INFORMATION PLEASE VISIT http://www.dot.ga.gov.

THE URBAN AREA BOUNDARY (UAB) LINE WORK REPRESENTED ON THE MAP WAS CREATED IN 2003 FOR THE PURPOSE OF RECLASSIFYING ROADS BASED ON THE RESULTS OF THE 2000 CENSUS. THIS MAY IN SOME CASES RESULT IN DISCREPANCIES BETWEEN THE ALIGNMENT OF THE UAB LINE WORK AND THE MORE CURRENT DEPARTMENT OF COMMUNITY AFFAIRE CITY LIMIT LINE WORK THAT HAS BEEN MODIFIED SINCE THAT TIME.

ALL HYDROGRAPHY FEATURES ARE PROVIDED FROM THE UNITED STATES GEOLOGICAL SURVEY NATIONAL HYDROGRAPHY DATASET. FOR MORE INFORMATION PLEASE VISIT http://nhd.usgs.gov.

ALL COUNTY AND CITY BOUNDARIES ARE PROVIDED BY THE GEORGIA DEPARTMENT OF COMMUNITY AFFAIRS. FOR MORE INFORMATION PLEASE VISIT http://www.dca.state.ga.us.

ALL STATE PROPERTY BOUNDARIES ARE PROVIDED BY THE GEORGIA DEPARTMENT OF NATURAL RESOURCES. FOR MORE INFORMATION PLEASE VISIT http://www.gadnr.org.

ALL HOSPITAL LOCATIONS ARE PROVIDED BY THE GEORGIA DEPARTMENT OF COMMUNITY HEALTH. FOR MORE INFORMATION PLEASE VISIT http://dch.georgia.gov.

ALL PUBLIC K-12 SCHOOL LOCATIONS ARE PROVIDED BY THE GEORGIA GIS DATA CLEARINGHOUSE. FOR MORE INFORMATION PLEASE VISIT http://www.gis.state.ga.us.

ALL NATIONAL PARK AND NATIONAL FOREST BOUNDARIES ARE PROVIDED BY THE NATIONAL PARK SERVICE. FOR MORE INFORMATION PLEASE CONTACT http://www.nps.gov.

ALL COMMUNITY LOCATIONS AND COUNTY SEAT LOCATIONS ARE PROVIDED BY THE UNITED STATES GEOLOGICAL SURVEY GEOGRAPHIC NAMES INFORMATION SYSTEM. FOR MORE INFORMATION PLEASE VISIT http://geonames.usgs.gov.

ALL FIRE STATION, LIBRARY, CORRECTIONAL FACILITY/LAW ENFORCEMENT, COURTHOUSE, COLLEGE, UNIVERSITY AND PRIVATE SCHOOL LOCATIONS PROVIDED BY THE GEORGIA DEPARTMENT OF COMMUNITY AFFAIRS. FOR MORE INFORMATION PLEASE VISIT http://www.dca.state.ga.us.

© 2013 GEORGIA DEPARTMENT OF TRANSPORTATION. ALL RIGHTS RESERVED. ANY REPRODUCTION IN PART OR IN WHOLE IS PROHIBITED UNLESS AUTHORIZED BY THE GEORGIA DEPARTMENT OF TRANSPORTATION.

LEGEND

Helipad
Welcome Center
Courthouse
County Boundary
National/State Land
Divided Hwy
National Register Historical Place
State Route Number
Military Reservation
Lake
Lighthouse
Fish Hatchery
Urban Area Boundary
Intermittent Stream
Perennial Stream
School
US Route Number
Public Road Number
Scenic Byway
Bridge
Firestation
Unpaved Road
County Road Number
Community
Airport Runway
Interstate Route Number
City Boundary
Population (2010 Census)
Elevation
Paved Road
County Seat
Weigh Station
Library
City Hall
Correctional Facilities/ Law Enforcement
Rest Area
Swamp/Marsh
State Capitol
Hospital
Railroad
Projected Alignment
Cemetery

GENERAL HIGHWAY MAP

BIBB COUNTY

GEORGIA

PREPARED BY THE
DEPARTMENT OF TRANSPORTATION
OFFICE OF TRANSPORTATION DATA
IN COOPERATION WITH
U.S. DEPARTMENT OF TRANSPORTATION
FEDERAL HIGHWAY ADMINISTRATION
2013

0 0.25 0.5 1
SCALE IN MILES (1": 1/4 mile) for All Cities

County Population, Census 2010 155,547
Total County Mileage 1198

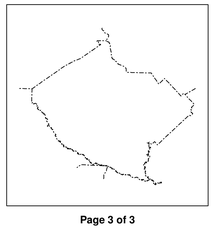

Page 3 of 3