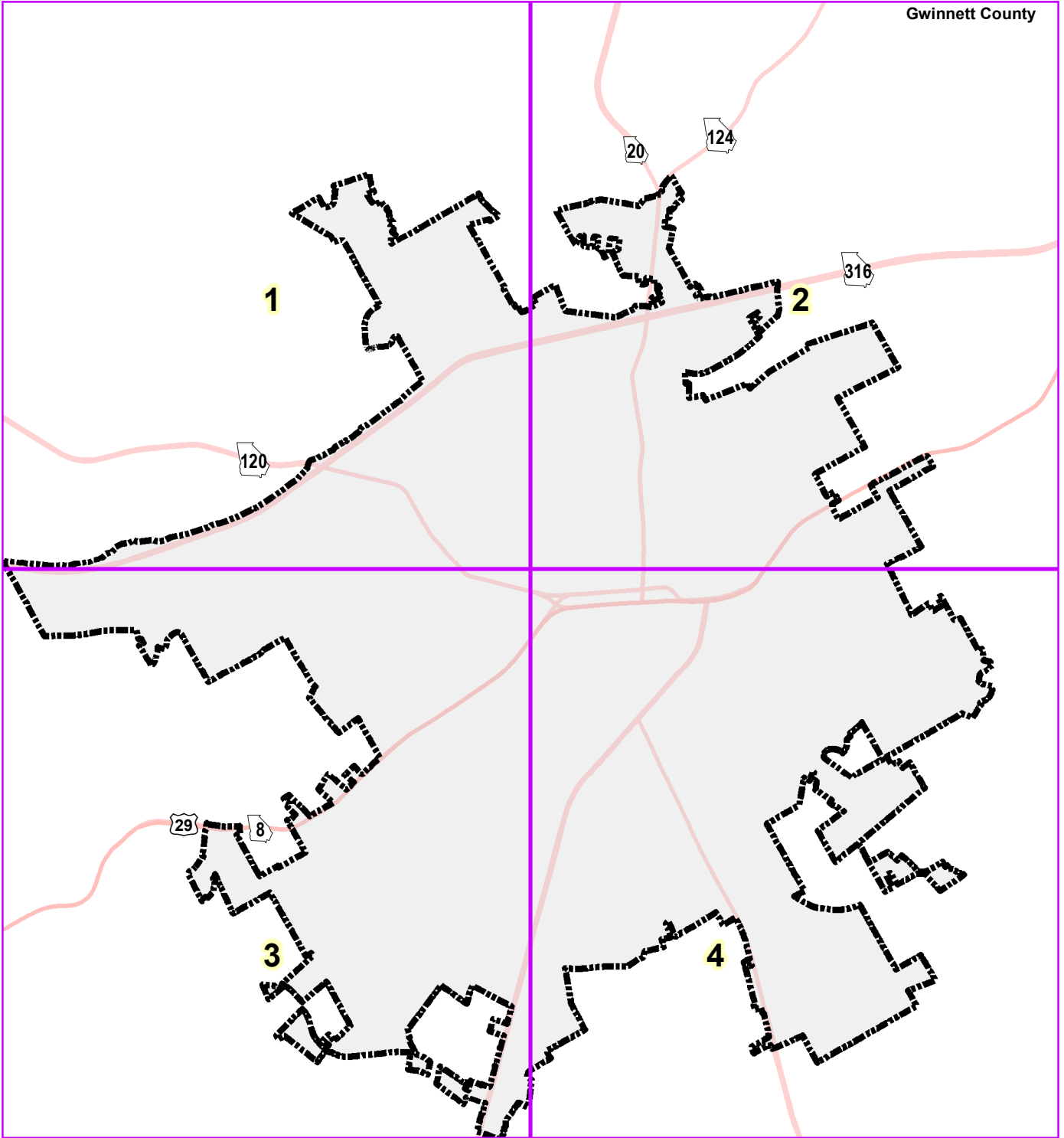
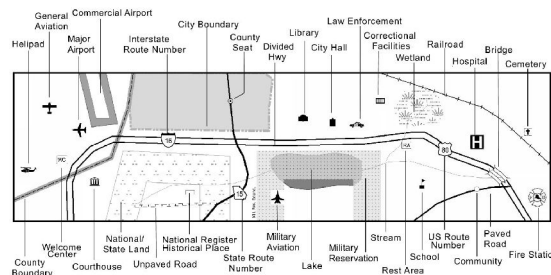
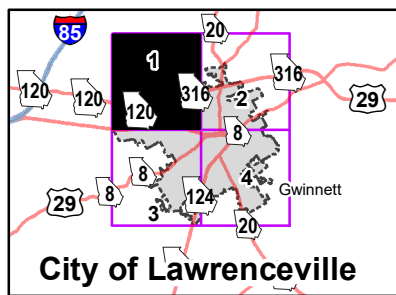
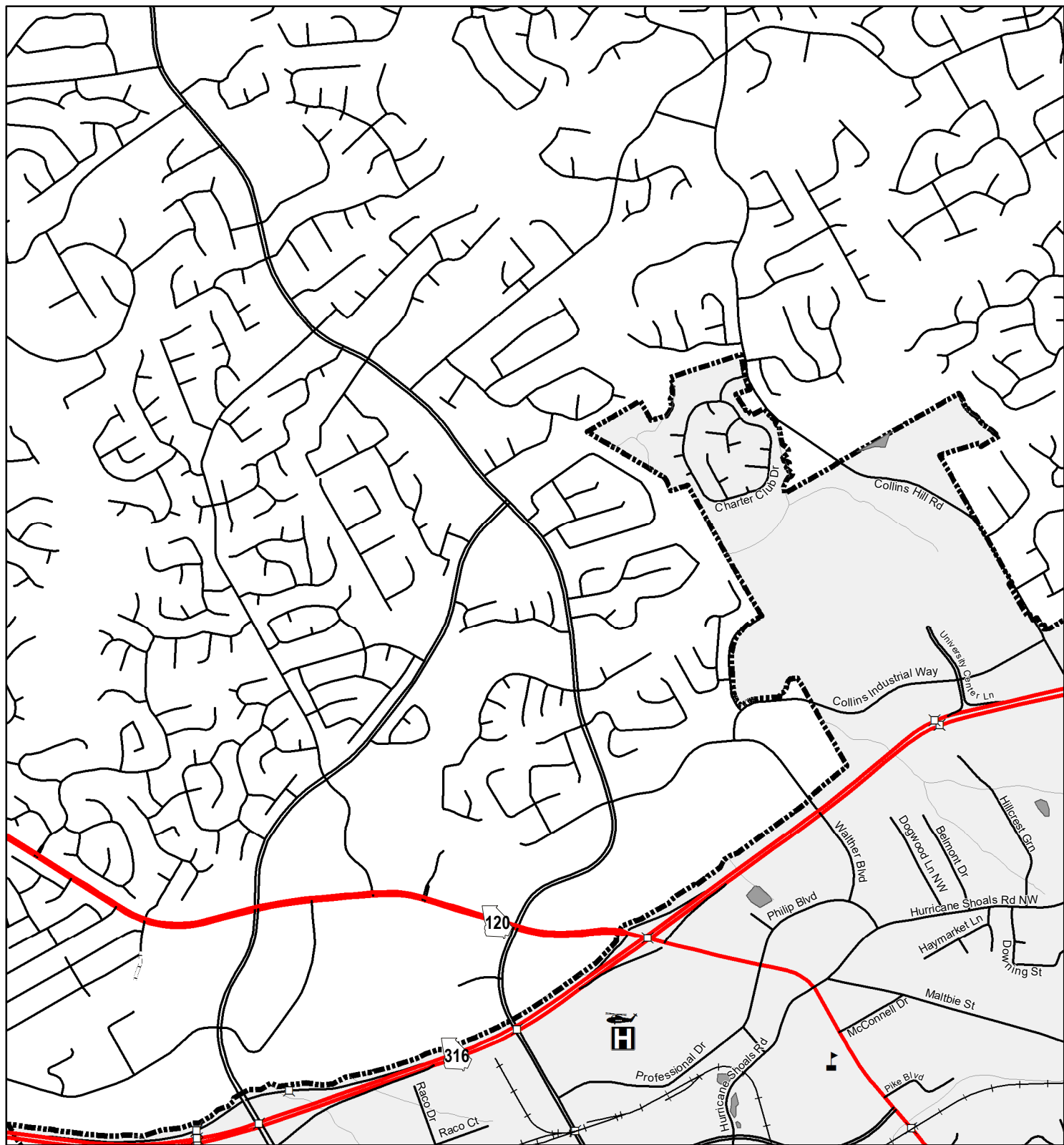


City of Lawrenceville

Represented Mileage: 112 mi
September 2018

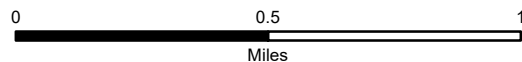
Gwinnett County

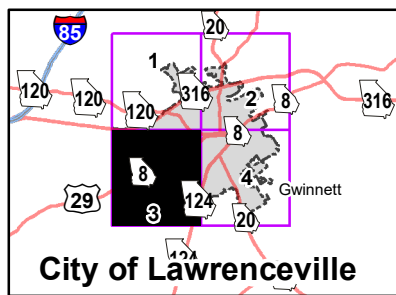
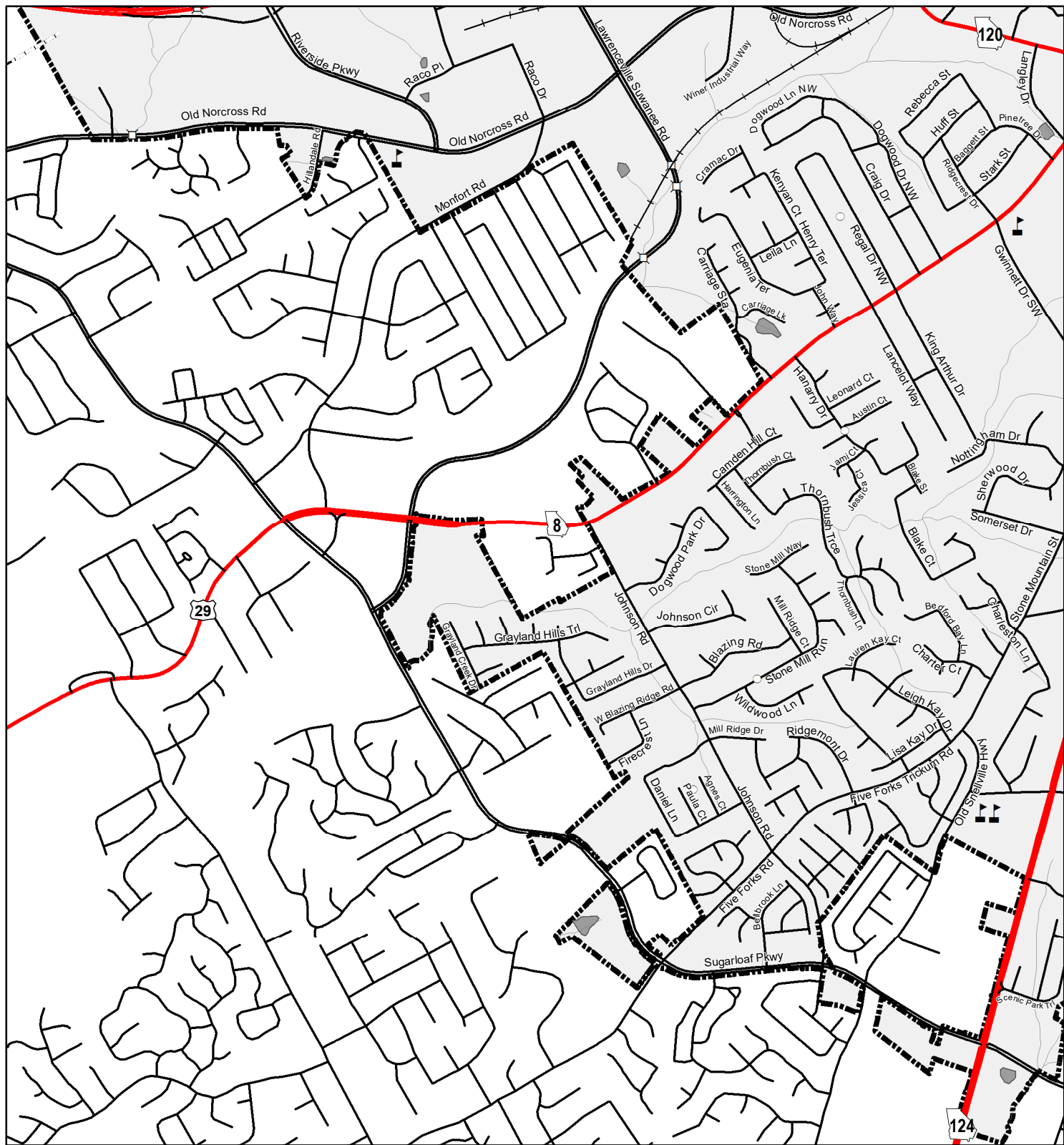




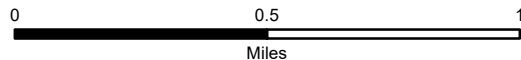
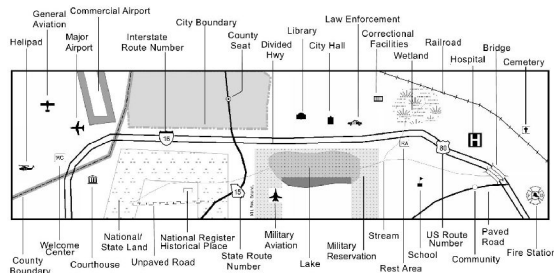
Created by the Office of Transportation Data on 9/11/2018.

The Georgia Department of Transportation makes no representation or warranties, implied or expressed, concerning the accuracy, completeness, reliability, or suitability for any particular purpose of this information and data contained in this map. For additional information, data sources, maps, or access to the written records, please contact the Office of Transportation Data at (404) 347-0701, by email at OTDCustomerService@dot.ga.gov or on the GDOT website at <http://www.dot.ga.gov/D5SMaps>

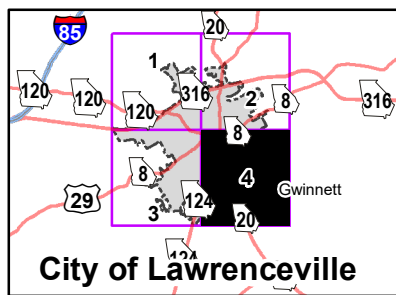
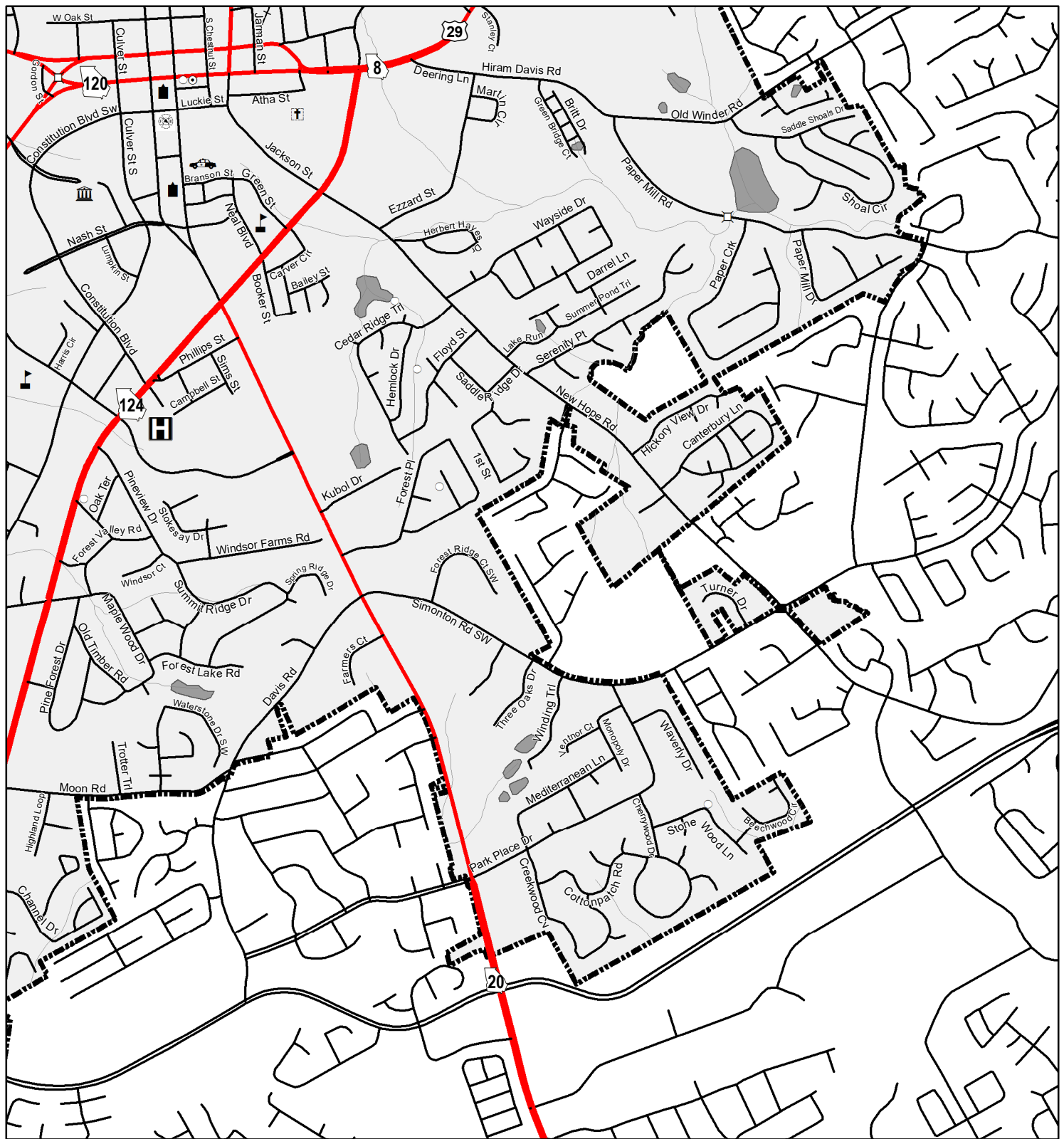





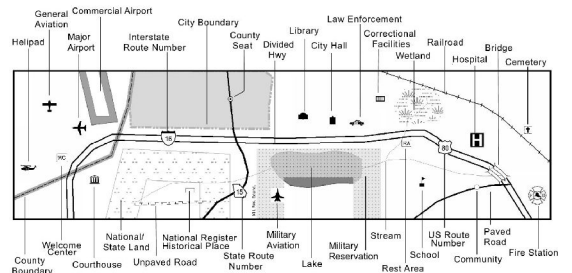
Created by the Office of Transportation Data on 9/11/2018.



The Georgia Department of Transportation makes no representation or warranties, implied or expressed, concerning the accuracy, completeness, reliability, or suitability for any particular purpose of the information and data contained in this map. For additional information, data sources, maps, or access to the written records, please contact the Office of Transportation Data at (404) 347-0701, by email at OTDCustomerService@dot.ga.gov or on the GDOT website at <http://www.dot.ga.gov/DSMaps>



Created by the Office of Transportation Data on 9/11/2018.



The Georgia Department of Transportation makes no representation or warranties, implied or expressed, concerning the accuracy, completeness, reliability, or suitability for any particular purpose of the information and data contained in this map. For additional information, data sources, maps, or access to the written records, please contact the Office of Transportation Data at (404) 347-0701, by email at OTDCustomerService@dot.ga.gov or on the GDOT website at <http://www.dot.ga.gov/DSMaps>