



SR 400 Extension Planning Study

Stakeholder Meeting #1

PI 0013671

October 24, 2019

Jalen Ford – GDOT PM

Rebecca Hester – HNTB PM



Introductions



Agenda

- Project purpose and overview
- Study goals and objectives
- Schedule
- Data collection
- Existing conditions
- Stakeholder input
- Next steps

Project Purpose

- Purpose of Today's Meeting
 - To review existing conditions and get feedback from Stakeholders
 - Provide insight on related study efforts and developments
 - Identify transportation / land use opportunities

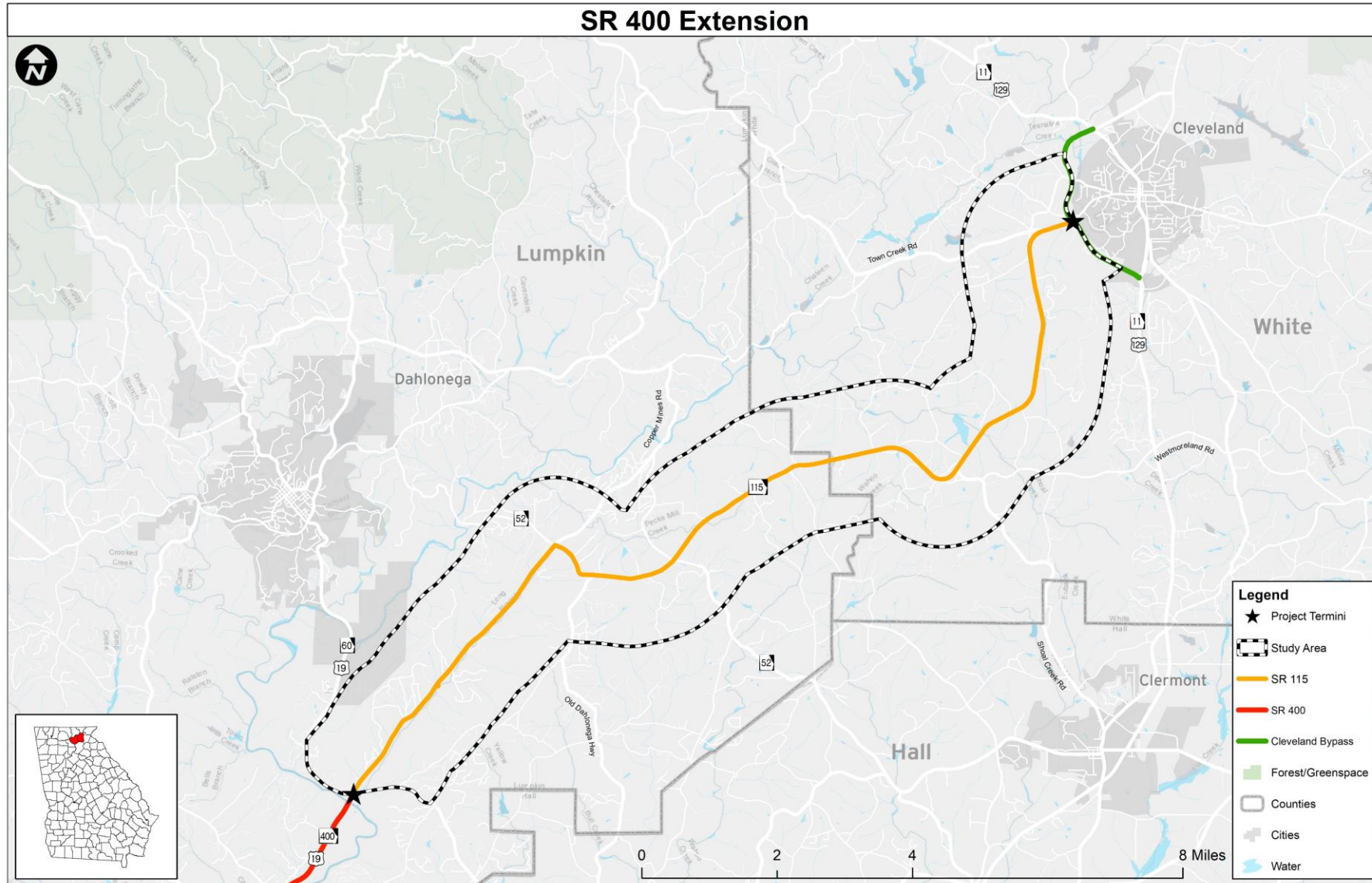
Study Overview



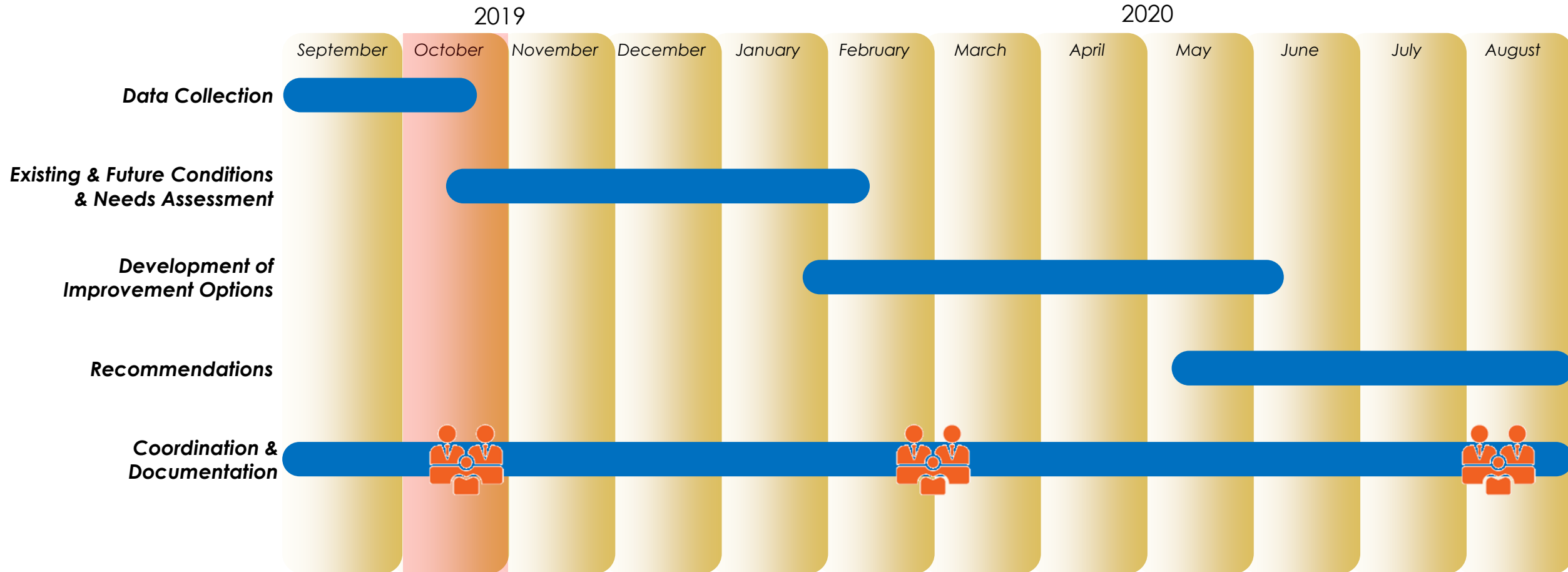
Study Goals and Objectives

- Determine needs for improvements along SR 400 from its current terminus at SR 60/SR 115 in Dahlonega in Lumpkin County to the Cleveland Bypass in White County

Study Area



Study Schedule

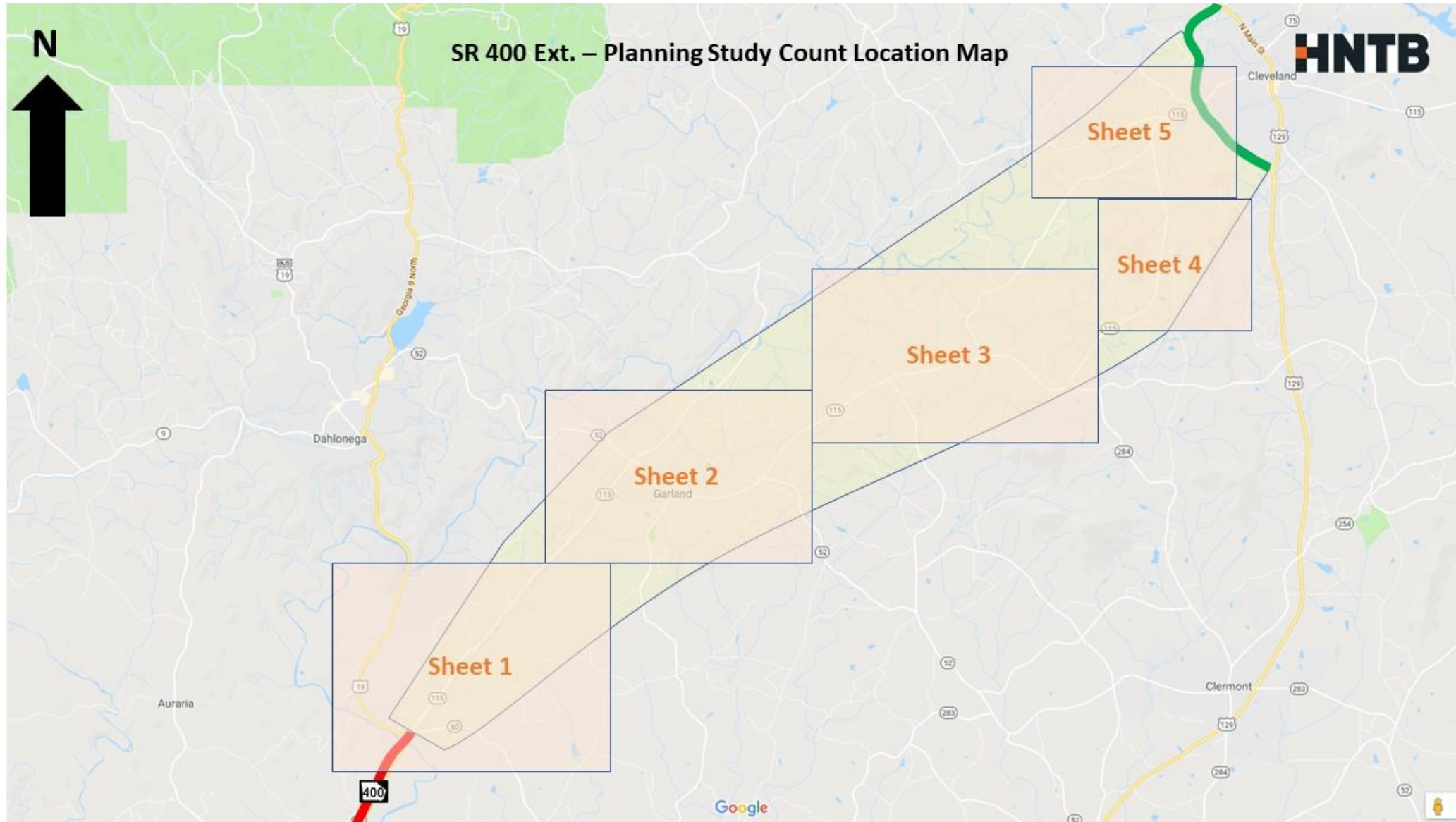


- Stakeholder Meeting

Data Collection



Traffic Counts

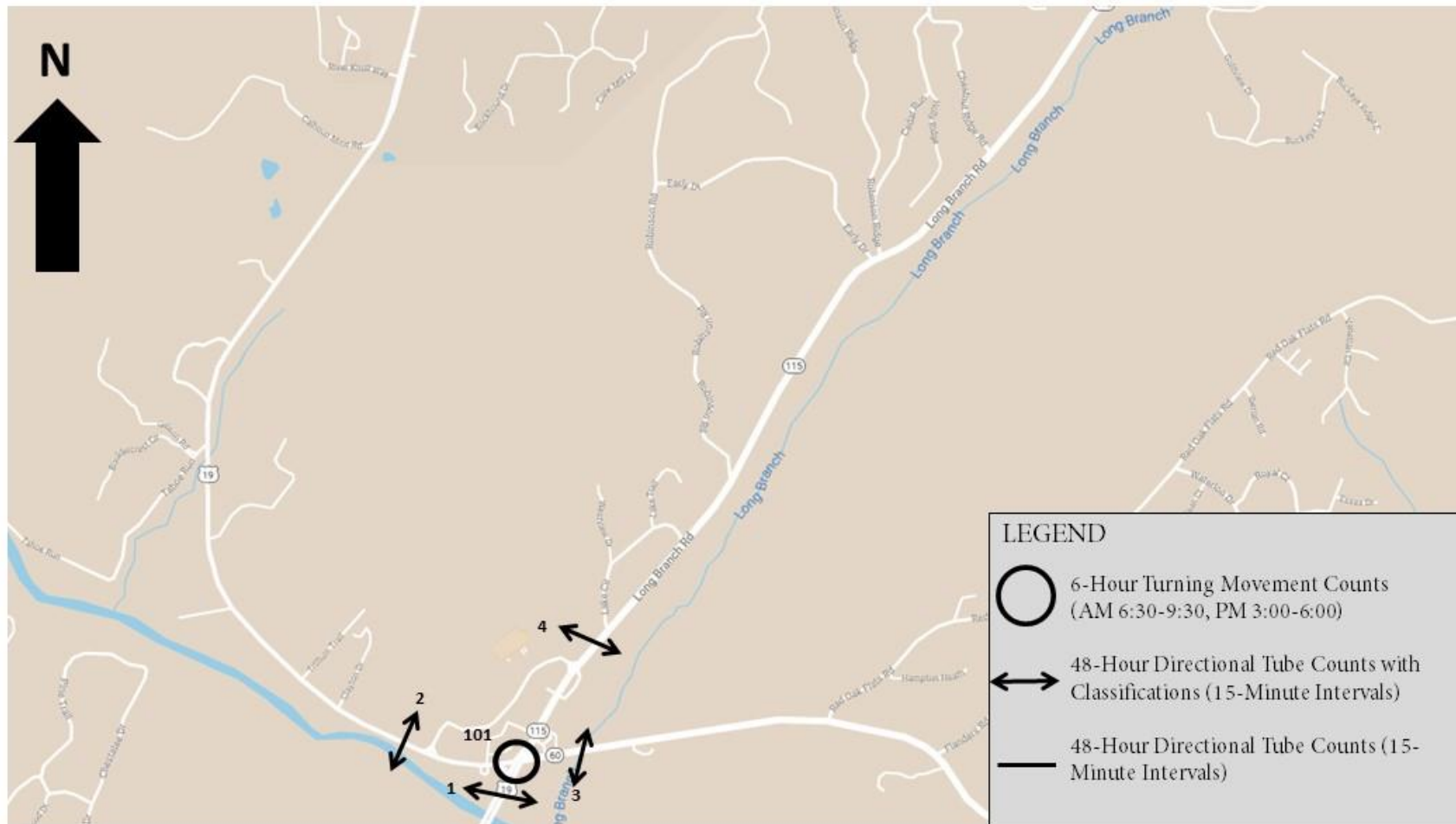


Traffic Counts

Sheet 1

SR 400 Ext. – Planning Study Count Location Map

HNTB

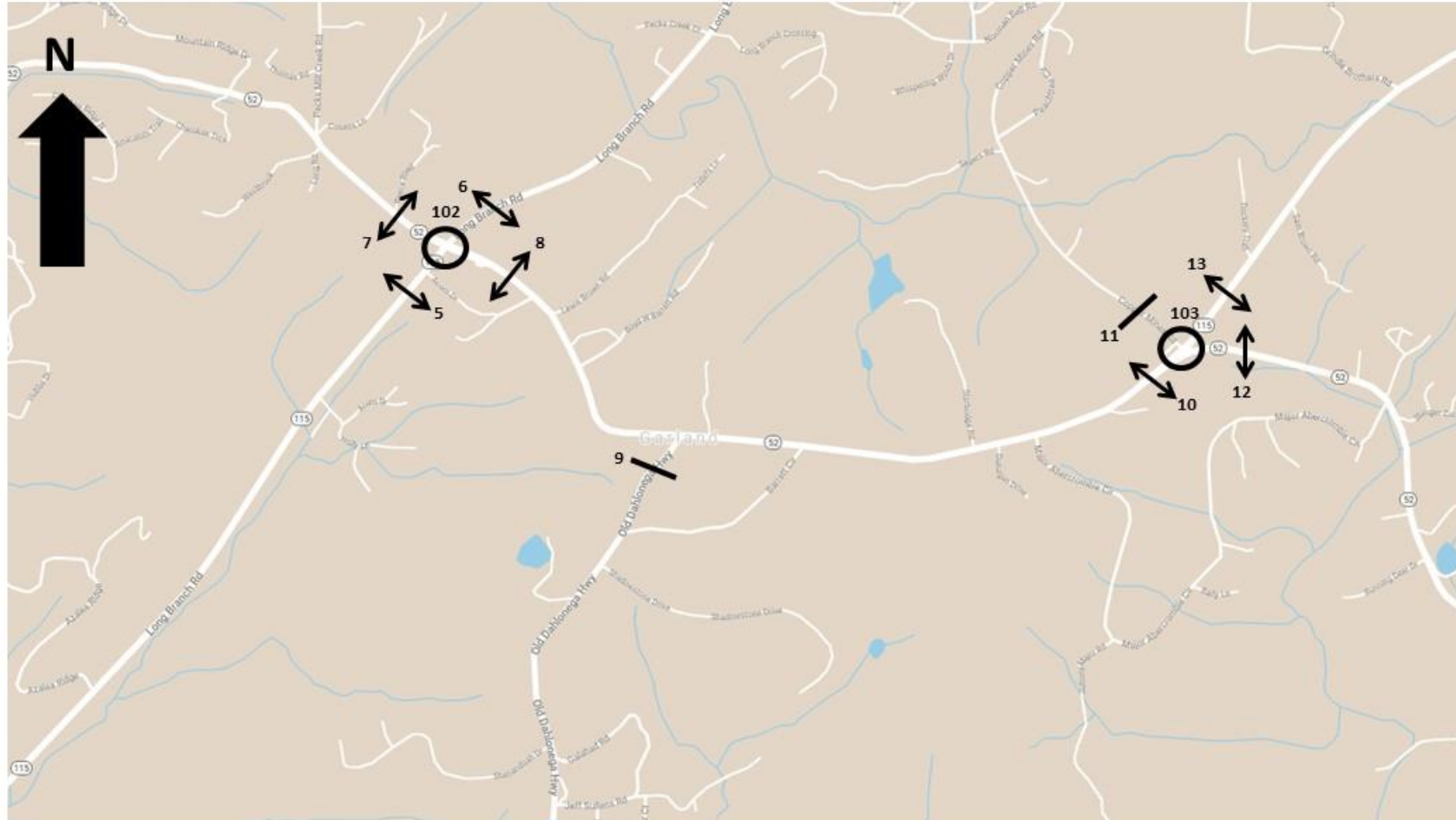


Traffic Counts

Sheet 2

SR 400 Ext. – Planning Study Count Location Map

HNTB

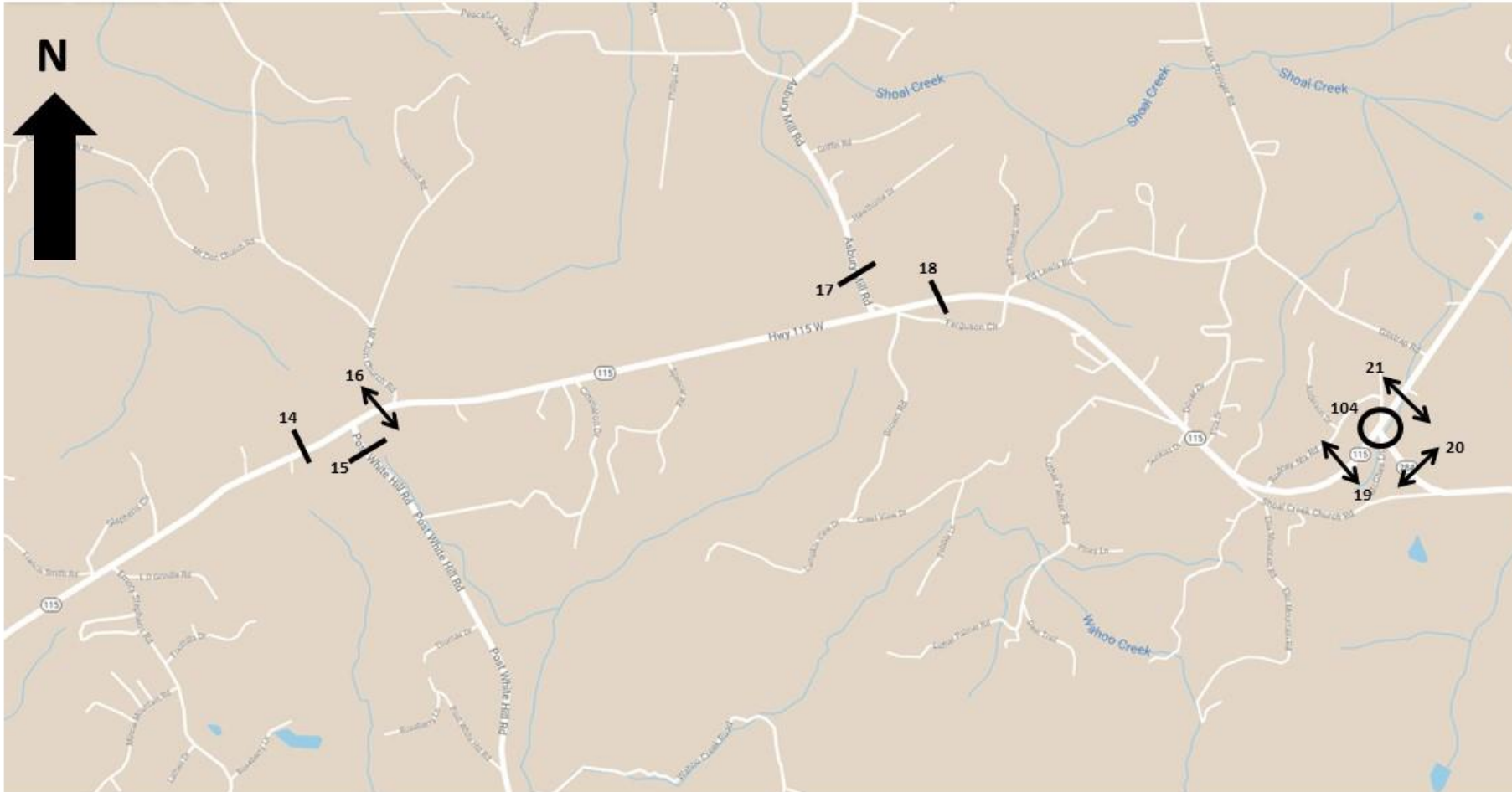


Traffic Counts

Sheet 3

SR 400 Ext. – Planning Study Count Location Map

HNTB

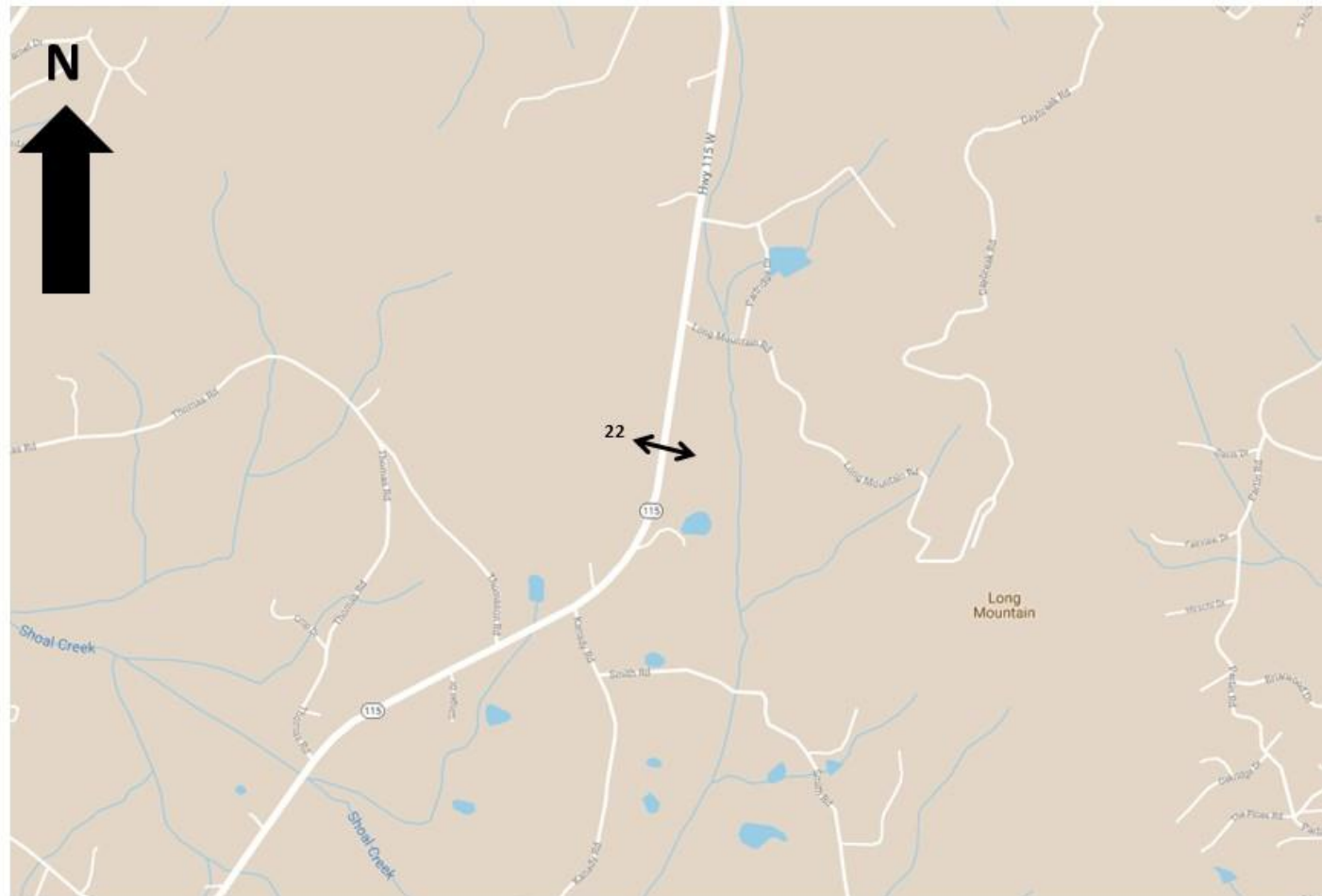


Traffic Counts

Sheet 4

SR 400 Ext. – Planning Study Count Location Map

HNTB

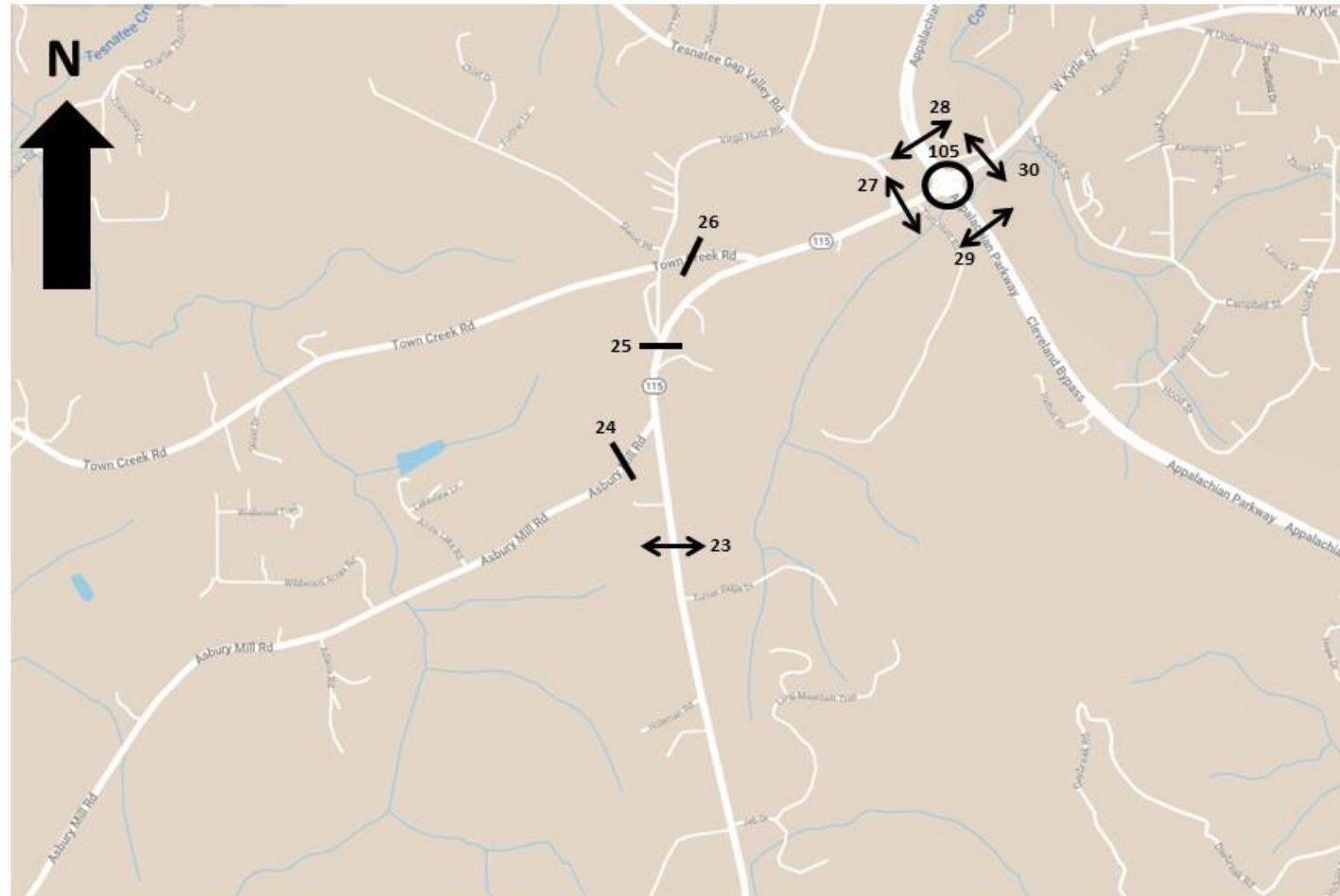


Traffic Counts

Sheet 5

SR 400 Ext. – Planning Study Count Location Map

HNTB



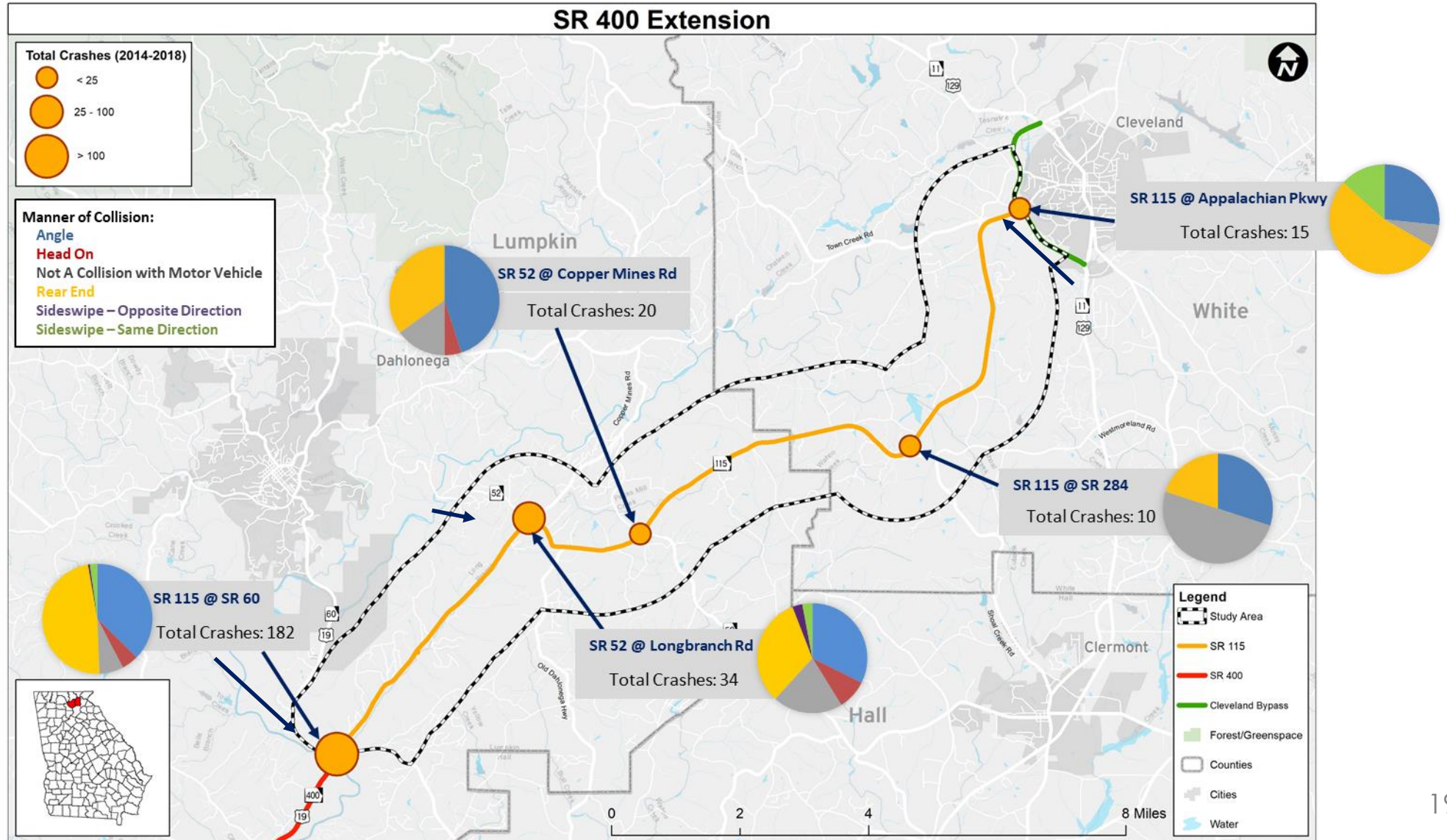
Traffic Counts

- 21 48-hour classification counts
- 9 48-hour bi-directional traffic counts
- 5 6-hour turning movement counts
(2-person)

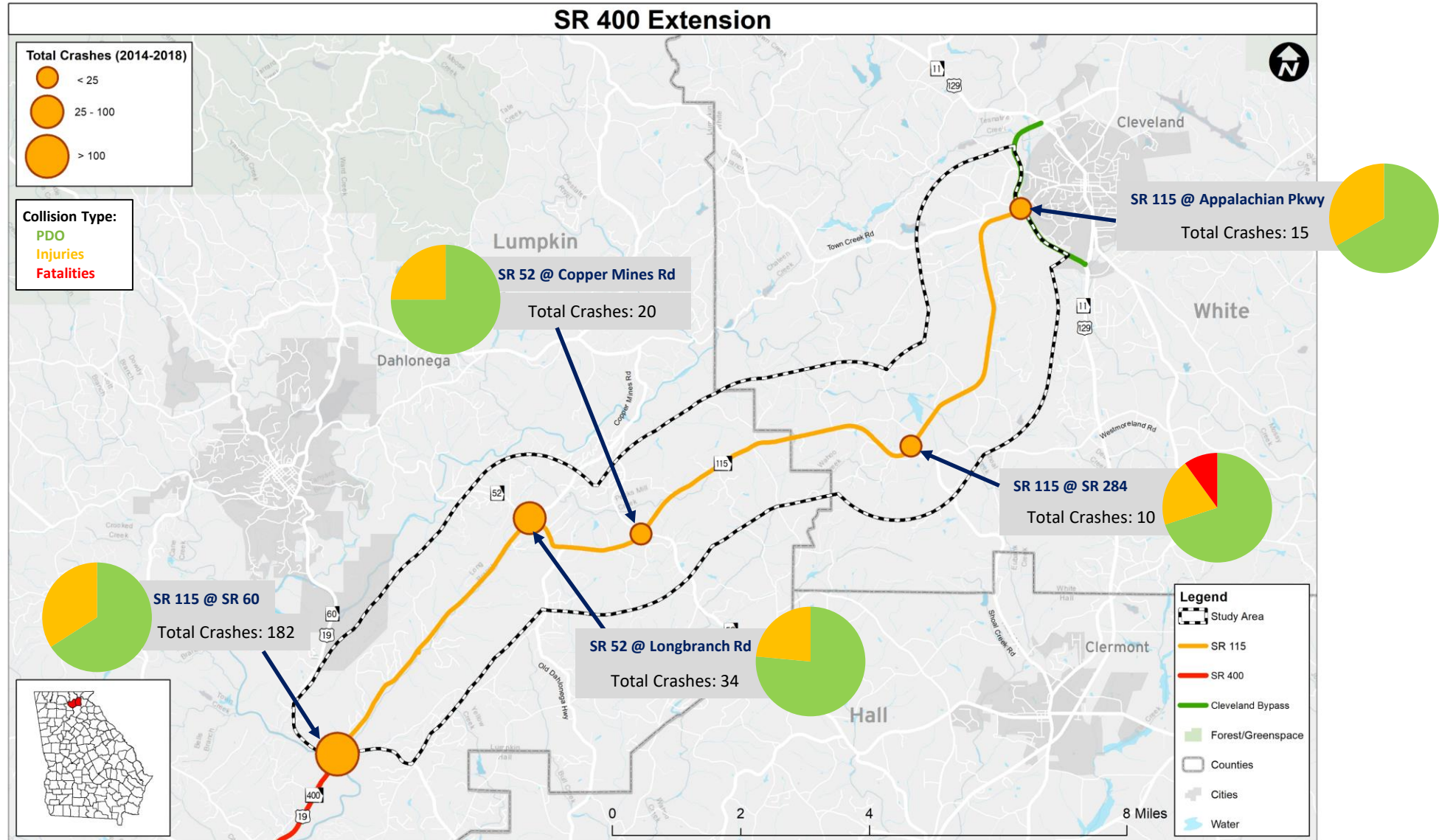
Existing Conditions



Intersection Crashes 1 of 2



Intersection Crashes 2 of 2



Stakeholder Input



Stakeholder Input

- Transportation challenges within the study area
- Environmental and historical resources to avoid
- Previous transportation studies
- Traffic generators

Next Steps

- Existing and Future Conditions Analysis and Needs Assessment
 - Assess travel patterns to understand study area movements
 - Existing conditions analysis
 - Develop future traffic
 - Future conditions analysis
 - District 1 Coordination
 - Point of contact?
 - Next meetings
 - Meeting #2 – Tuesday 2/11/2020?

Contact Information

Georgia Department of Transportation

Office of Planning

Jalen Ford, Project Manager

Phone: (404) 631-1773

Email: jford@dot.ga.gov