

SR 26 / US 80 Bridges Replacement Project Area Overview







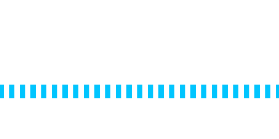
Bull River Bridge

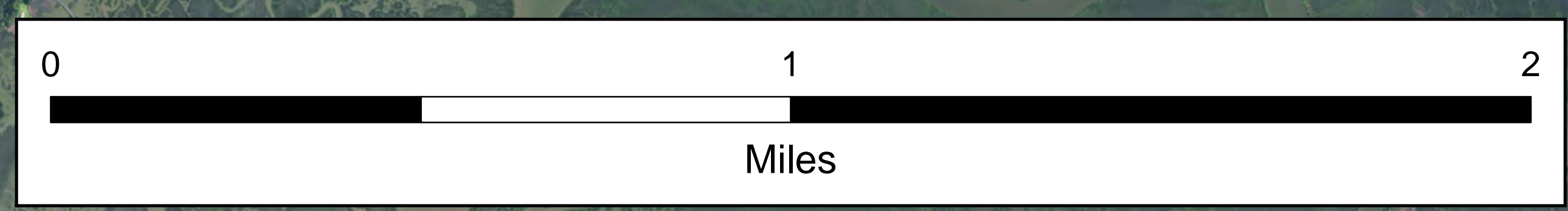
Ft. Pulaski Bridge

Lazaretto Creek Bridge

JOHNNY MERCER BLVD

TYBEE ISLAND

- | | |
|---|--|
|  Project Corridor |  Proposed Wilderness Area |
|  Existing Bridges |  Ft. Pulaski/NPS Property |
|  Existing McQueen's Island Trail |  City Limits |
|  Proposed Multi-Use Trail | |



Sources: ESRI 2015; TYLin 2015; NPS 2014; Adrian Collaboative 2015.