STATEWIDE TRANSPORTATION IMPROVEMENT PROGRAM

GEORGIA DEPARTMENT OF TRANSPORTATION



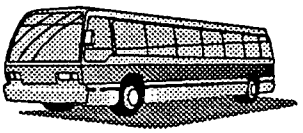

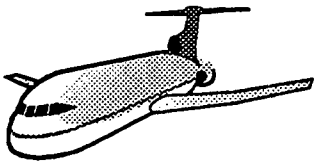

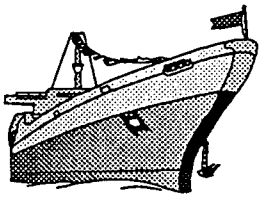

Fiscal Years
1996 1997 1998

INDEX

	PAGE
INTRODUCTION	
REGIONAL DEVELOPMENT CENTERS	
ALTAMAHA GEORGIA RDC	1
ATLANTA REGIONAL COMMISSION	7
CENTRAL SAVANNAH RDC	78
CHATTAHOOCHEE FLINT RIVER RDC	104
COASTAL GEORGIA RDC	114
COOSA VALLEY RDC	134
GEORGIA MOUNTAINS RDC	165
HEART OF GEORGIA RDC	187
LOWER CHATTAHOOCHEE RDC	199
LUMP SUM AREA	211
MCINTOSH TRAIL RDC	223
MIDDLE FLINT RDC	232
MIDDLE GEORGIA RDC	241
NORTH GEORGIA RDC	264
NORTHEAST GEORGIA RDC	276
SOUTH GEORGIA RDC	292
SOUTHEAST GEORGIA RDC	306
SOUTHWEST GEORGIA RDC	315
APPENDIX	
ABBREVIATIONS	

INTRODUCTION

The Statewide Transportation Improvement Program (STIP) contains Federal Aid projects programmed for Fiscal Years 1996, 1997 and 1998. The projects have been identified through the planning process as important to the state's transportation program.

The STIP includes Highway and Bridge, Bicycle, Pedestrian, Transportation Enhancement, and Public Transportation (transit) projects. Project related activities, such as PE (Preliminary Engineering), ROW (Right of Way) and CONST (Construction) are given for highways, and CAPITAL and OPERATING for public transit. The projects are organized in alphabetical order by Regional Development Center, County and mode of transportation. The STIP format has been standardized with the same information for each project.

The STIP is fiscally balanced, including only those projects with funding available or a reasonable expectation of obtaining funds. Federal funds for Fiscal Years 1996, 1997 and 1998 are program estimates and will not be final until after the federal budget is approved on October 1 of each year.

Projects in the Statewide Transportation Improvement Program emphasize maintenance, safety and improving operations of the existing highways, bridges, and public transportation. The Georgia Department of Transportation is pleased to make this document available. We welcome comments on the STIP. Please send any questions or comments to :

Georgia Department of Transportation
Office of Planning
No. 2 Capitol Square
Atlanta, Georgia 30334

Att: Marta V. Rosen
(404) 656-5725

Georgia's Regional Development Centers

1. Coosa Valley
2. North Georgia
3. Georgia Mountains
4. Atlanta Region
5. Chattahoochee-Flint
6. McIntosh Trail
7. Northeast Georgia
8. Middle Georgia
9. Central Savannah River Area
10. Lower Chattahoochee
11. Middle Flint
12. Heart of Georgia
13. Altamaha Georgia Southern
14. Coastal Georgia
15. Southwest Georgia
16. South Georgia
17. Southeast Georgia

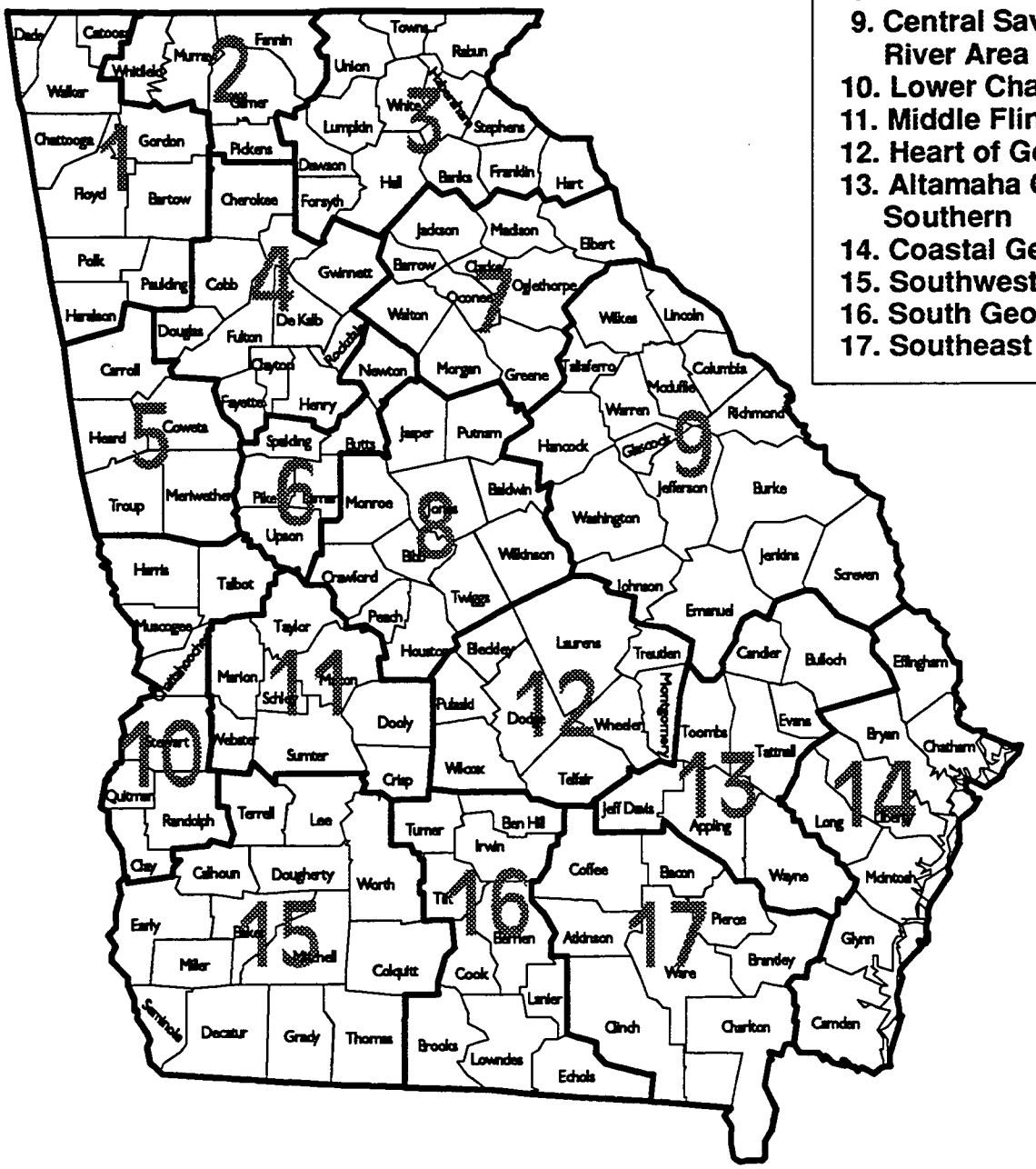

STIP : DISTRIBUTION BY MODE

FY 1996-97-98

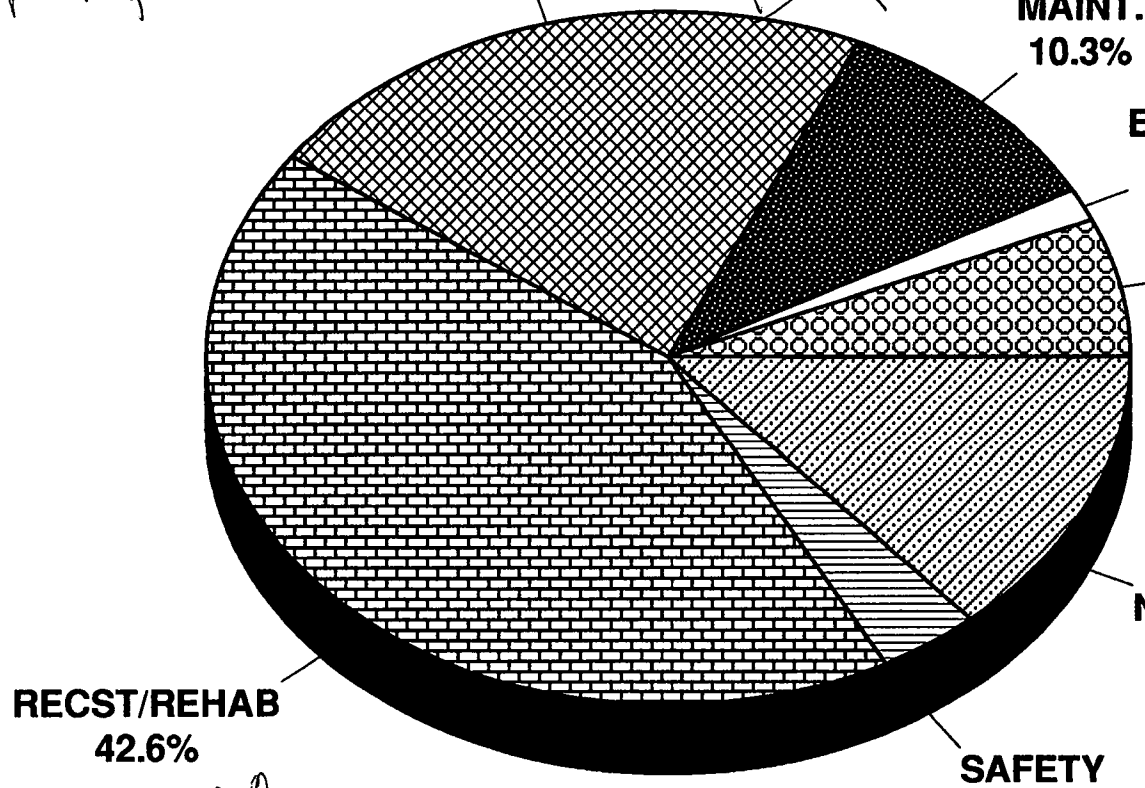

Total STIP Program: $2,753.3 Millions

Altamaha Georgia Southern Regional Development Center

Appling
Bulloch
Candler
Evans
Jeff Davis
Tattnall
Toombs
Wayne

ALTAMAHA GEORGIA SOUTHERN

COUNTY P.I.NO.	DESCRIPTION PROJECT DATA	COMMENTS	FISCAL YEAR	COST ESTS
BULLOCH 521270	SR 67 FM CR 248/585 NORTH TO 5-LN SECTION RECONSTRUCTION & WIDENING FROM 2 LANES TO 5 LANES. LENGTH(Miles/km): 1.40/2.25260 MANAGER: TONY COLLINS STATUS: STATESBORO SGN 6-4-91 & COUNTY SGN 6-5-91 FOR UTILITIES	CONG DIST. 1 FUND SOURCE: SURFACE TRANSPORT. FEDERAL HIGHWAY ADMIN FUNDS	PE 1992 ROW 1998 CONST	UNDERWAY $ 150 AFTER 98
BULLOCH 521275	SR 67 @ LITTLE LOTTS CRK REPLACEMENT OF THE EXISTING BRIDGES(S). NO ADDED LANES. LENGTH(Miles/km): .20/.32180 MANAGER: TONY COLLINS STATUS: BULLOCH COUNTY SIGNED 6/14/90 FOR UTILITIES.	CONG DIST. 1 FUND SOURCE: BRIDGE PROGRAM FEDERAL HIGHWAY ADMIN FUNDS	PE 1992 ROW NONE CONST	UNDERWAY $ 0 AFTER 98
BULLOCH 521800	SR 73/US 301 FM PACKING HOUSE RD TO NORTH OF CR 445 & BRIDGE RECONSTRUCTION & WIDENING FROM 2 LANES TO 4 LANES. LENGTH(Miles/km): 4.45/7.16005 MANAGER: RAY METTS STATUS:	CONG DIST. 1 FUND SOURCE: NAT'L HIGHWAY FEDERAL HIGHWAY ADMIN FUNDS	PE 1992 ROW 1998 CONST	UNDERWAY $ 2822 AFTER 98
BULLOCH 521970	SR 26/STATESBORO FM BRANNEN RD/CR 482 TO SR 67/73/US 301 RECONSTRUCTION & WIDENING FROM 4 LANES TO 5 LANES. LENGTH(Miles/km): 1.87/3.00883 MANAGER: RAY METTS STATUS: CO SGN PUB UTIL 12-17-91;STATESBORO DO UTILITIES 12-2-91	CONG DIST. 1 FUND SOURCE: NAT'L HIGHWAY FEDERAL HIGHWAY ADMIN FUNDS	PE 1993 ROW 1998 CONST	UNDERWAY $ 100 AFTER 98
BULLOCH 522465	SR 67 @ WOODCOCK BRANCH & ZETTEROWER BRANCH REHAB. OF THE EXISTING BRIDGE(S). FROM 2 LANES TO 4 LANES. LENGTH(Miles/km): .12/.19308 MANAGER: TONY COLLINS STATUS:	CONG DIST. 1 FUND SOURCE: BRIDGE PROGRAM FEDERAL HIGHWAY ADMIN FUNDS	PE 1992 ROW NONE CONST	UNDERWAY $ 0 AFTER 98
BULLOCH 522470	SR 26/US 80 EB MP 7.1-8.2; WB MP 8.1-9.3 ADDITION OF A PASSING LANE. LENGTH(Miles/km): 2.30/3.70070 MANAGER: TONY COLLINS STATUS: BULLOCH SGN/UTILITIES 12-17-91;PORTAL SGN 12-5-91 PUB UTILS	CONG DIST. 1 FUND SOURCE: SURFACE TRANSPORT. FEDERAL HIGHWAY ADMIN FUNDS	PE 1993 ROW 1996 CONST 1997 FED SHARE GA. SHARE OTH SHARE	UNDERWAY $ 93 $ 453 $ 362 $ 91 $
BULLOCH 541950	SR 46 OVER LUKE SWAMP BRANCH REPLACEMENT OF THE EXISTING BRIDGES(S). NO ADDED LANES. LENGTH(Miles/km): .20/.32180 MANAGER: TONY COLLINS STATUS: REQ BULLOCH COUNTY DO UTILITIES 7-25-94; NO UTIL COST 9-94	CONG DIST. 1 FUND SOURCE: BRIDGE PROGRAM FEDERAL HIGHWAY ADMIN FUNDS	PE 1994 ROW 1996 CONST 1997 FED SHARE GA. SHARE OTH SHARE	UNDERWAY $ 1 $ 331 $ 265 $ 66 $

COUNTY P.I.NO.	DESCRIPTION PROJECT DATA	COMMENTS	FISCAL YEAR	COST ESTS
BULLOCH 542040	SR 46 @ MANN BRANCH 9 MI S OF BROOKLET REPLACEMENT OF THE EXISTING BRIDGES(S). NO ADDED LANES. LENGTH(Miles/km): .20/.32180 MANAGER: TONY COLLINS STATUS: REQ BULLOCH COUNTY DO UTILITIES 5-8-95	CONG DIST. 1 FUND SOURCE: BRIDGE PROGRAM FEDERAL HIGHWAY ADMIN FUNDS	PE 1997 ROW 1998 CONST	$ 10 $ 10 AFTER 98
BULLOCH 550500	BRANNEN ST/CS 802 FM GENTILLY RD/CS 673 TO SR 26 -STATESBORO RECONSTRUCTION & WIDENING FROM 2 LANES TO 5 LANES. LENGTH(Miles/km): .55/.88495 MANAGER: TONY COLLINS STATUS: STATESBORO SGN 4-1-91 ROW AND UTILITITES	CONG DIST. 1 FUND SOURCE: SURFACE TRANSPORT. FEDERAL HIGHWAY ADMIN FUNDS	PE 1992 ROW LOCL CONST 1996 FED SHARE GA. SHARE OTH SHARE	UNDERWAY $ 740 $ 592 $ 148 $

COUNTY P.I.NO.	DESCRIPTION PROJECT DATA	COMMENTS	FISCAL YEAR	COST ESTS
EVANS	SR 73/US 301 FM TATTNALL CO LINE TO S CL/CLAXTON			
522005	RECONSTRUCTION & WIDENING FROM 2 LANES TO 5 LANES.	CONG DIST. 1	PE 1993	UNDERWAY
	LENGTH(Miles/km): 6.75/10.86075		ROW 1996	$ 200
	MANAGER: TONY COLLINS		CONST 1997	$ 6050
STATUS:	REQ TATTNALL P UTL 9/91;SGN EVANS 10/91 UTL/CLAXTON 7/93 P.U	FUND SOURCE: NAT'L HIGHWAY	FED SHARE	$ 4840
		FEDERAL HIGHWAY ADMIN FUNDS	GA. SHARE	$ 1210
			OTH SHARE	$

COUNTY P.I.NO.	DESCRIPTION PROJECT DATA	COMMENTS	FISCAL YEAR	COST ESTS
JEFF DAV 522660	SR 19 FM McCLOUD RD/CR 321 TO NORTH OF McCLOUD CIR/CR 146 TURN LANES / SAFETY LENGTH(Miles/km): .60/.96540 - EXIST. LANES: 2 /PROPOSED LANES: 3 MANAGER: TONY COLLINS	CONG DIST. 8	PE 1993	UNDERWAY
			ROW 1996	$ 126
			CONST 1996	$ 398
		FUND SOURCE: NAT'L HIGHWAY FEDERAL HIGHWAY ADMIN FUNDS	FED SHARE	$ 398
			GA. SHARE	$
STATUS:	JEFF DAVIS SIGNED FOR UTILITIES 3-11-93.		OTH SHARE	$

COUNTY P.I.NO.	DESCRIPTION PROJECT DATA	COMMENTS	FISCAL YEAR	COST ESTS
TATTNALL	SR 73/US 301 FM N CL/GLENNVILLE TO EVANS CO LINE		PE 1992	UNDERWAY
522000	RECONSTRUCTION & WIDENING FROM 2 LANES TO 4 LANES.	CONG DIST. 1	ROW 1996	$ 386
	LENGTH(Miles/km): 7.16/11.52044		CONST 1997	$ 6792
	MANAGER: TONY COLLINS	FUND SOURCE: NAT'L HIGHWAY	FED SHARE	$ 5434
STATUS:	SIGNED TATTNALL 6/95 & EVANS 10/91 UTIL; CITY 10-8-91 P.UTIL	FEDERAL HIGHWAY ADMIN FUNDS	GA. SHARE	$ 1358
			OTH SHARE	$
TATTNALL	SR 30/US 280: OVER THOMAS CREEK NE OF REIDSVILLE		PE 1995	UNDERWAY
522620	REPLACEMENT OF THE EXISTING BRIDGES(S). NO ADDED LANES.	CONG DIST. 1	ROW 1997	$ 2
	LENGTH(Miles/km): .20/.32180		CONST 1998	$ 420
	MANAGER: TONY COLLINS	FUND SOURCE: BRIDGE PROGRAM	FED SHARE	$ 336
STATUS:		FEDERAL HIGHWAY ADMIN FUNDS	GA. SHARE	$ 84
			OTH SHARE	$
TATTNALL	SR 196 OVER BEARD'S CREEK & LONG COUNTY		PE 1994	UNDERWAY
541960	REPLACEMENT OF THE EXISTING BRIDGES(S). NO ADDED LANES.	CONG DIST. 1	ROW 1996	$ 6
	LENGTH(Miles/km): .20/.32180		CONST 1998	$ 759
	MANAGER: TONY COLLINS	FUND SOURCE: BRIDGE PROGRAM	FED SHARE	$ 607
STATUS:	REQ LONG DO UTILITIES 9-21-94; TATTNALL SGN 6-26-95 UTIL.	FEDERAL HIGHWAY ADMIN FUNDS	GA. SHARE	$ 152
		54196X IS AN ASSOCIATED PROJECT.	OTH SHARE	$

COUNTY P.I.NO.	DESCRIPTION PROJECT DATA	COMMENTS	FISCAL YEAR	COST ESTS
TOOMBS 522185	SR 4/US 1 @ ROCKY CRK & LITTLE ROCKY CRKS S/LYONS REHAB. OF THE EXISTING BRIDGE(S). FROM 2 LANES TO 4 LANES. LENGTH(Miles/km): .40/.64360 MANAGER: J. GRAYBEAL STATUS: TOOMBS COUNTY SIGNED 6-27-91 FOR UTILITIES.	CONG DIST. 1 FUND SOURCE: BRIDGE PROGRAM FEDERAL HIGHWAY ADMIN FUNDS	PE 1992 ROW NONE CONST 1998 FED SHARE GA. SHARE OTH SHARE	UNDERWAY $ 0 $ 1058 $ 846 $ 212 $
TOOMBS 522225	SR 4/US 1 @ COBB CREEK REHAB. OF THE EXISTING BRIDGE(S). FROM 2 LANES TO 4 LANES. LENGTH(Miles/km): 2.00/3.21800 MANAGER: J. GRAYBEAL STATUS: THOMAS COUNTY SIGNED TO DO UTILITIES 3-11-92	CONG DIST. 1 FUND SOURCE: BRIDGE PROGRAM FEDERAL HIGHWAY ADMIN FUNDS	PE 1993 ROW NONE CONST 1998 FED SHARE GA. SHARE OTH SHARE	UNDERWAY $ 0 $ 275 $ 220 $ 55 $
TOOMBS 522270	SR 130 @ SWIFT CREEK 1 MI NE OF VIDALIA REPLACEMENT OF THE EXISTING BRIDGES(S). NO ADDED LANES. LENGTH(Miles/km): .50/.80450 MANAGER: TONY COLLINS STATUS: TOOMBS COUNTY SIGNED 6-27-91 FOR UTILITIES.	CONG DIST. 1 FUND SOURCE: BRIDGE PROGRAM FEDERAL HIGHWAY ADMIN FUNDS	PE 1992 ROW 1995 CONST 1996 FED SHARE GA. SHARE OTH SHARE	UNDERWAY UNDERWAY $ 898 $ 718 $ 180 $
TOOMBS 522320	SR 30 FM MORNINGSIDE TO BROAD FOOT/NOBLE ST (& 1-WAY PAIR) CONSTRUCTION OF NEW ROUTE WITH 4 LANES PROPOSED. LENGTH(Miles/km): 2.15/3.45935 MANAGER: J. GRAYBEAL STATUS: REQ TOOMBS DO PUB UTILILIES 11/93;VIDALIA SGN UTIL 11-15-93	CONG DIST. 1 FUND SOURCE: SURFACE TRANSPORT. FEDERAL HIGHWAY ADMIN FUNDS	PE 1992 ROW 1997 CONST	UNDERWAY $ 394 AFTER 98
TOOMBS 532400	CR 364/OLD RIVER RD OVER WILLIAMS CREEK REPLACEMENT OF THE EXISTING BRIDGES(S). NO ADDED LANES. LENGTH(Miles/km): .25/.40225 MANAGER: UNKNOWN STATUS: TOOMBS SGN DO ROW, UTILITIES AND DETOURS 6-29-92	CONG DIST. 1 FUND SOURCE: BRIDGE PROGRAM FEDERAL HIGHWAY ADMIN FUNDS	PE 1995 ROW LOCL CONST	UNDERWAY AFTER 98
TOOMBS 55061X	SR 292 IMPROVE FM WILSON TO LOWERY & TURN LNS; SEE MONTGOMER UNKNOWN / UNKNOWN LENGTH(Miles/km): .00/.00000 - EXIST. LANES: 0 /PROPOSED LANES: 0 MANAGER: UNKNOWN STATUS:	CONG DIST. 0 & 0 FUND SOURCE: HWY. SAFETY FEDERAL HIGHWAY ADMIN FUNDS 550610 IS AN ASSOCIATED PROJECT.	PE NONE ROW NONE CONST NONE	$ 0 $ 0 $ 0

Atlanta Regional Commission

Cherokee
Clayton
Cobb
Dekalb
Douglas
Fayette
Fulton
Gwinnett
Henry
Rockdale

ATLANTA REGION

COUNTY P.I.NO.	DESCRIPTION PROJECT DATA	ARC REGIONAL DEVELOPMENT COMMISSION	COMMENTS	FISCAL YEAR	COST ESTS
CHEROKEE 6B1340	COUNTY OPERATED PUBLIC TRANSIT SERVICE TRANSIT PROJECTS / OPERATIONS FUNDS RECIPIENT: CHEROKEE MANAGER: STEVE KISH STATUS:		ATLANTA TIP # CONG DIST. 9 & 6 FUND SOURCE: RURAL TRANSIT FEDERAL TRANSIT ADMIN FUNDS	OPERATING 1996 FED SHARE GA. SHARE OTH SHARE	$ 98 $ 57 $ $ 41
CHEROKEE 6B7079	COUNTY OPERATED PUBLIC TRANSIT SERVICE TRANSIT PROJECTS / OPERATIONS FUNDS RECIPIENT: CHEROKEE MANAGER: STEVE KISH STATUS:		ATLANTA TIP # CONG DIST. 9 & 6 FUND SOURCE: RURAL TRANSIT FEDERAL TRANSIT ADMIN FUNDS	OPERATING 1997 FED SHARE GA. SHARE OTH SHARE	$ 102 $ 59 $ $ 43
CHEROKEE 6B7093	COUNTY OPERATED PUBLIC TRANSIT SERVICE TRANSIT PROJECTS / OPERATIONS FUNDS RECIPIENT: CHEROKEE MANAGER: STEVE KISH STATUS:		ATLANTA TIP # CONG DIST. 9 & 6 FUND SOURCE: RURAL TRANSIT FEDERAL TRANSIT ADMIN FUNDS	OPERATING 1998 FED SHARE GA. SHARE OTH SHARE	$ 103 $ 60 $ $ 43
CHEROKEE 6C2340	ONE CONVERSION VAN TRANSIT PROJECTS / CAPITAL FUNDS RECIPIENT: CHEROKEE MANAGER: STEVE KISH STATUS:		ATLANTA TIP # CONG DIST. 9 & 6 FUND SOURCE: RURAL TRANSIT FEDERAL TRANSIT ADMIN FUNDS	CAPITAL 1996 FED SHARE GA. SHARE OTH SHARE	$ 31 $ 25 $ 3 $ 3
CHEROKEE 6C8045	ONE CONVERSION VAN WITH A LIFT TRANSIT PROJECTS / CAPITAL FUNDS RECIPIENT: CHEROKEE MANAGER: STEVE KISH STATUS:		ATLANTA TIP # CONG DIST. 9 & 6 FUND SOURCE: RURAL TRANSIT FEDERAL TRANSIT ADMIN FUNDS	CAPITAL 1997 FED SHARE GA. SHARE OTH SHARE	$ 35 $ 28 $ $ 7
CHEROKEE 6V1015	ELDERLY AND DISABLED VEHICLES AND EQUIPMENT TRANSIT PROJECTS / CAPITAL FUNDS RECIPIENT: AGENCIES IN CHEROKEE COUNTY MANAGER: STEVE KISH STATUS:		ATLANTA TIP # CONG DIST. 9 & 6 FUND SOURCE: ELDERLY & DISABLED FUND FEDERAL TRANSIT ADMIN FUNDS	CAPITAL 1996 FED SHARE GA. SHARE OTH SHARE	$ 30 $ 24 $ 3 $ 3
CHEROKEE 6V7006	ELDERLY AND DISABLED VEHICLES AND EQUIPMENT TRANSIT PROJECTS / CAPITAL FUNDS RECIPIENT: AGENCIES IN CHEROKEE COUNTY MANAGER: STEVE KISH STATUS:		ATLANTA TIP # CONG DIST. 9 & 6 FUND SOURCE: ELDERLY & DISABLED FUND FEDERAL TRANSIT ADMIN FUNDS	CAPITAL 1997 FED SHARE GA. SHARE OTH SHARE	$ 30 $ 24 $ 3 $ 3

COUNTY / P.I.NO.	DESCRIPTION / PROJECT DATA	COMMENTS	FISCAL YEAR	COST ESTS
CHEROKEE 6V7016	ELDERLY AND DISABLED VEHICLES AND EQUIPMENT TRANSIT PROJECTS / CAPITAL FUNDS RECIPIENT: AGENCIES IN CHEROKEE COUNTY MANAGER: STEVE KISH STATUS:	ATLANTA TIP # CONG DIST. 6 & 9 FUND SOURCE: ELDERLY & DISABLED FUND FEDERAL TRANSIT ADMIN FUNDS	CAPITAL 1998 FED SHARE GA. SHARE OTH SHARE	$ 30 $ 24 $ 3 $ 3
CHEROKEE 610740	I-75 @ SR 92 INTERCHANGE / RECST. OR REHAB. LENGTH(Miles/km): .45/.72405 - EXIST. LANES: 4 /PROPOSED LANES: 6 MANAGER: RAY METTS STATUS:	ATLANTA TIP # CH-R 108 CONG DIST. 6 FUND SOURCE: NAT'L HIGHWAY FEDERAL HIGHWAY ADMIN FUNDS	PE 1992 ROW 1997 CONST 1998 FED SHARE GA. SHARE OTH SHARE	UNDERWAY $ 2580 $ 2892 $ 2314 $ 578 $
CHEROKEE 611145	I-575 @ SR 92 & CR 416 & GUARDRAIL POSTS; I-75 @ SR 92 TURN LANES / SAFETY LENGTH(Miles/km): 12.58/20.24122 - EXIST. LANES: 0 /PROPOSED LANES: 0 MANAGER: GREG PARKER STATUS: COUNTY SGN FOR ROW & UTILITIES 1-31-95 OTO	ATLANTA TIP # *DU97TIP CONG DIST. 6 FUND SOURCE: HWY. SAFETY FEDERAL HIGHWAY ADMIN FUNDS	PE 1996 ROW LOCL CONST 1997 FED SHARE GA. SHARE OTH SHARE	$ 30 $ 1498 $ 1348 $ 150 $
CHEROKEE 620920	SR 92 FM WOODSTOCK RD TO CHEROKEE TRAIL RECONSTRUCTION & WIDENING FROM 2 LANES TO 4 LANES. LENGTH(Miles/km): 4.75/7.64275 MANAGER: RAY METTS STATUS: CHEROKEE COUNTY SGN FOR UTILITIES 11-4-91.	ATLANTA TIP # CH 003 CONG DIST. 6 FUND SOURCE: NAT'L HIGHWAY FEDERAL HIGHWAY ADMIN FUNDS	PE 1995 ROW 1998 CONST	UNDERWAY $ 6381 AFTER 98
CHEROKEE 620940	SR 92 FM I-75 TO WOODSTOCK RD RECONSTRUCTION & WIDENING FROM 2 LANES TO 4 LANES. LENGTH(Miles/km): 3.59/5.77631 MANAGER: RAY METTS STATUS: CHEROKEE COUNTY SIGNED FOR UTILITIES 11-4-91.	ATLANTA TIP # CH 004 CONG DIST. 6 FUND SOURCE: NAT'L HIGHWAY FEDERAL HIGHWAY ADMIN FUNDS	PE 1995 ROW 1998 CONST	UNDERWAY $ 3327 AFTER 98
CHEROKEE 621240	SR 140 REL FM CR 311 NW TO CR 375;THEN NEW LOC TO CR 765 RECONSTRUCTION & WIDENING FROM 2 LANES TO 4 LANES. LENGTH(Miles/km): 3.30/5.30970 MANAGER: RAY METTS STATUS: CHEROKEE COUNTY SIGNED 1/3/90 FOR UTILITIES.	ATLANTA TIP # CH 005 CONG DIST. 6 FUND SOURCE: SURFACE TRANSPORT. FEDERAL HIGHWAY ADMIN FUNDS	PE 1992 ROW CONST	UNDERWAY AFTER 98 AFTER 98
CHEROKEE 621390	SR 92 FM CHEROKEE TRAIL TO CANTON HWY/SR 754 RECONSTRUCTION & WIDENING FROM 4 LANES TO 6 LANES. LENGTH(Miles/km): 1.80/2.89620 MANAGER: KEVIN HOSEY STATUS: CO SGN 1/90 PUB UTL/WOODSTOCK SGN 12/90 UTIL. SEE #620920	ATLANTA TIP # CH 009 CONG DIST. 6 FUND SOURCE: NAT'L HIGHWAY FEDERAL HIGHWAY ADMIN FUNDS	PE 1992 ROW 1996 CONST 1998 FED SHARE GA. SHARE OTH SHARE	UNDERWAY $ 6694 $ 7481 $ 5985 $ 1496 $

COUNTY / P.I.NO.	DESCRIPTION / PROJECT DATA	ARC REGIONAL DEVELOPMENT COMMISSION	COMMENTS	FISCAL YEAR	COST ESTS
CHEROKEE	CANTON HWY FM PALM RD/CR 351 TO N/SIXES RD [INCL RR BR]		ATLANTA TIP # CH 002	PE 1994	UNDERWAY
630673	REPLACEMENT OF THE EXISTING BRIDGES(S). FROM 2 TO 3 LANES.		CONG DIST. 6	ROW LOCL	
	LENGTH(Miles/km): .28/.45052			CONST 1996	$ 444
	MANAGER: GREG PARKER		FUND SOURCE: BRIDGE PROGRAM	FED SHARE	$ 355
STATUS:	CHEROKEE COUNTY SIGNED 9-23-91 FOR ROW AND UTILITIES.		FEDERAL HIGHWAY ADMIN FUNDS	GA. SHARE	$ 89
			63Y673 IS AN ASSOCIATED PROJECT.	OTH SHARE	$
CHEROKEE	SR 140 FM SR 5 BUS TO LOWER BURRIS RD NORTH OF CANTON		ATLANTA TIP # CH 007	PE 1992	UNDERWAY
630942	RECONSTRUCTION & WIDENING FROM 2 LANES TO 4 LANES.		CONG DIST. 9	ROW	AFTER 98
	LENGTH(Miles/km): 3.22/5.18098			CONST	AFTER 98
	MANAGER: M. REYNOLDS		FUND SOURCE: SURFACE TRANSPORT.		
STATUS:	CHEROKEE SGN 3-4-92 UTIL; REQ CANTON DO UTIL 3-2-92		FEDERAL HIGHWAY ADMIN FUNDS		
CHEROKEE	CR 770/BELLS FERRY FM 700 FT S. OF LITTLE RIVER BRD N. .2 MI		ATLANTA TIP # CH 018	PE 1993	UNDERWAY
630975	REHABILITATION OF THE EXISTING BRIDGE(S). NO ADDED LANES.		CONG DIST. 6	ROW LOCL	
	LENGTH(Miles/km): .21/.33789			CONST 1996	$ 913
	MANAGER: B. FERGUSON		FUND SOURCE: BRIDGE PROGRAM	FED SHARE	$ 730
STATUS:	REQ CO DO ROW & UTIL 5-7-91 (INCLUDED IN #630977)		FEDERAL HIGHWAY ADMIN FUNDS	GA. SHARE	$ 183
				OTH SHARE	$
CHEROKEE	CR 770/BELLS FERRY RD FM CR 1012 TO N OF N/VICTORIA RD		ATLANTA TIP # CH 010	PE 1992	UNDERWAY
630977	RECONSTRUCTION & WIDENING FROM 2 LANES TO 4 LANES.		CONG DIST. 6	ROW LOCL	
	LENGTH(Miles/km): 2.90/4.66610			CONST	AFTER 98
	MANAGER: B. FERGUSON		FUND SOURCE: SURFACE TRANSPORT.		
STATUS:	CHEROKEE COUNTY SIGNED 9-23-91 FOR ROW AND UTILITIES.		FEDERAL HIGHWAY ADMIN FUNDS		
CHEROKEE	CR 1061/CANTON HWY FM END OF MULTI-LN N/I-575 TO SR 20		ATLANTA TIP # CH 006	PE 1992	UNDERWAY
631130	RECONSTRUCTION & WIDENING FROM 2 LANES TO 5 LANES.		CONG DIST. 9	ROW LOCL	
	LENGTH(Miles/km): 1.77/2.84793			CONST	AFTER 98
	MANAGER: M. GANNAWAY		FUND SOURCE: SURFACE TRANSPORT.		
STATUS:			FEDERAL HIGHWAY ADMIN FUNDS		
CHEROKEE	CR 772/KELLOG CREEK RD @ KELLOG CREEK/LAKE ALLATOONA		ATLANTA TIP # CH 019	PE 1993	UNDERWAY
631215	REHABILITATION OF THE EXISTING BRIDGE(S). NO ADDED LANES.		CONG DIST. 6	ROW LOCL	
	LENGTH(Miles/km): .15/.24135			CONST 1996	$ 590
	MANAGER: GREG PARKER		FUND SOURCE: BRIDGE PROGRAM	FED SHARE	$ 472
STATUS:	CHEROKEE SGN 5-26-93 ROW, UTILITIES & DETOURS; WOODSTOCK N/A		FEDERAL HIGHWAY ADMIN FUNDS	GA. SHARE	$ 118
				OTH SHARE	$
CHEROKEE	SR 140 AT LITTLE RIVER CHEROKEE-FULTON COUNTY LINE		ATLANTA TIP # CH 030	PE 1996	$ 8
631500	REHABILITATION OF THE EXISTING BRIDGE(S). NO ADDED LANES.		CONG DIST. 6	ROW NONE	$ 0
	LENGTH(Miles/km): .24/.38616			CONST 1998	$ 350
	MANAGER: GREG PARKER		FUND SOURCE: BRIDGE PROGRAM	FED SHARE	$ 280
STATUS:	REQ FULTON DO UTIL 8-26-94; CHEROKEE SGN 9-7-94 FOR UTIL		FEDERAL HIGHWAY ADMIN FUNDS	GA. SHARE	$ 70
				OTH SHARE	$

COUNTY / P.I.NO.	DESCRIPTION / PROJECT DATA	COMMENTS	FISCAL YEAR	COST ESTS
CHEROKEE	SHOWN FOR STP FUNDS ONLY .....SEE P.I. 630673	ATLANTA TIP # CH 002	PE NONE	$ 0
63Y673	BRIDGES / REPLACEMENT	CONG DIST. 9	ROW LOCL	
	LENGTH(Miles/km): .00/.00000		CONST 1996	$ 351
	MANAGER: GREG PARKER	FUND SOURCE: SURFACE TRANSPORT.	FED SHARE	$ 281
STATUS:	SEE 630673	FEDERAL HIGHWAY ADMIN FUNDS	GA. SHARE	$ 70
		630673 IS AN ASSOCIATED PROJECT.	OTH SHARE	$
CHEROKEE	HISTORIC TRAIN DEPOT RESTORATION IN HOLLY SPRINGS	ATLANTA TIP # CH 022		
670840	HISTORIC FACILITIES / ENHANCEMENT	CONG DIST. 9	PE LOCL	
	LENGTH(Miles/km): .00/.00000 - EXIST. LANES: 0 /PROPOSED LANES: 0		ROW LOCL	
	MANAGER: STEVE YOST	FUND SOURCE: TRANS. ENHANCE.	CONST 1996	$ 175
STATUS:	TO BE DONE BY CONTRACT	FEDERAL HIGHWAY ADMIN FUNDS	FED SHARE	$ 140
			GA. SHARE	$
			OTH SHARE	$ 35
CHEROKEE	CR 362/MILL CREEK ROAD @ MILL CREEK 2 MI NE OF WOODSTOCK	ATLANTA TIP # CH 028		
670950	REPLACEMENT OF THE EXISTING BRIDGES(S). NO ADDED LANES.	CONG DIST. 6	PE 1996	$ 10
	LENGTH(Miles/km): .20/.32180		ROW LOCL	
	MANAGER: GREG PARKER	FUND SOURCE: BRIDGE PROGRAM	CONST 1998	$ 838
STATUS:	REQ CHEROKEE COUNTY DO ROW, UTILITIES & DETOURS 9-27-94	FEDERAL HIGHWAY ADMIN FUNDS	FED SHARE	$ 670
			GA. SHARE	$ 168
			OTH SHARE	$
CHEROKEE	SR 140 FM RANCHETTE RD TO CR 311:BR @ LITTLE RVR/SEE FULTON	ATLANTA TIP # FN 013	PE NONE	$ 0
72130X	UNKNOWN / UNKNOWN	CONG DIST. 0 & 0	ROW NONE	$ 0
	LENGTH(Miles/km): .00/.00000 - EXIST. LANES: 0 /PROPOSED LANES: 0		CONST NONE	$ 0
	MANAGER: RAY METTS	FUND SOURCE: SURFACE TRANSPORT.		
STATUS:		FEDERAL HIGHWAY ADMIN FUNDS		
		721305 IS AN ASSOCIATED PROJECT.		
CHEROKEE	SR 140/HOUZE RD @ LITTLE RIVER @ CHEROKEE CO LINE- 721308	ATLANTA TIP # FN 013	PE NONE	$ 0
72130Z	UNKNOWN / UNKNOWN	CONG DIST. 0 & 0	ROW NONE	$ 0
	LENGTH(Miles/km): .00/.00000 - EXIST. LANES: 0 /PROPOSED LANES: 0		CONST NONE	$ 0
	MANAGER: RAY METTS	FUND SOURCE: BRIDGE PROGRAM		
STATUS:		FEDERAL HIGHWAY ADMIN FUNDS		
		721308 IS AN ASSOCIATED PROJECT.		

ARC REGIONAL DEVELOPMENT COMMISSION

COUNTY P.I.NO.	DESCRIPTION PROJECT DATA	COMMENTS	FISCAL YEAR	COST ESTS
CLAYTON 7D7518	CAPITAL IMPROVEMENT - PARK & RIDE LOTS AT SR85 @ POINTE TRANSIT PROJECTS / CAPITAL FUNDS RECIPIENT: CLAYTON COUNTY MANAGER: STEVE KISH STATUS: SOUTH PKW, US41/19 @ LOVEJOY RD. AND SR314 @ SR138	ATLANTA TIP # CONG DIST. 3 FUND SOURCE: URBAN TRANSIT FEDERAL TRANSIT ADMIN FUNDS	CAPITAL 1996 FED SHARE GA. SHARE OTH SHARE	$ 1303 $ 1042 $ 131 $ 130
CLAYTON 7V1012	ELDERLY AND DISABLED VEHICLES AND EQUIPMENT TRANSIT PROJECTS / CAPITAL FUNDS RECIPIENT: AGENCIES IN CLAYTON COUNTY MANAGER: STEVE KISH STATUS:	ATLANTA TIP # CONG DIST. 3 FUND SOURCE: ELDERLY & DISABLED FUND FEDERAL TRANSIT ADMIN FUNDS	CAPITAL 1996 FED SHARE GA. SHARE OTH SHARE	$ 30 $ 24 $ 3 $ 3
CLAYTON 7V7008	ELDERLY AND DISABLED VEHICLES AND EQUIPMENT TRANSIT PROJECTS / CAPITAL FUNDS RECIPIENT: AGENCIES IN CLAYTON COUNTY MANAGER: STEVE KISH STATUS:	ATLANTA TIP # CONG DIST. 3 FUND SOURCE: ELDERLY & DISABLED FUND FEDERAL TRANSIT ADMIN FUNDS	CAPITAL 1997 FED SHARE GA. SHARE OTH SHARE	$ 30 $ 24 $ 3 $ 3
CLAYTON 7V7023	ELDERLY AND DISABLED VEHICLES AND EQUIPMENT TRANSIT PROJECTS / CAPITAL FUNDS RECIPIENT: AGENCIES IN CLAYTON COUNTY MANAGER: STEVE KISH STATUS:	ATLANTA TIP # CONG DIST. 3 FUND SOURCE: ELDERLY & DISABLED FUND FEDERAL TRANSIT ADMIN FUNDS	CAPITAL 1998 FED SHARE GA. SHARE OTH SHARE	$ 30 $ 24 $ 3 $ 3
CLAYTON 32205X	SR 42 FM SR 138/STOCK'GE TO I-675 NB RAMPS;&CULVERT/HENRY UNKNOWN / UNKNOWN LENGTH(Miles/km): .00/.00000 - EXIST. LANES: 0 /PROPOSED LANES: 0 MANAGER: M. REYNOLDS STATUS:	ATLANTA TIP # CL64/HE5 CONG DIST. 0 & 0 FUND SOURCE: SURFACE TRANSPORT. FEDERAL HIGHWAY ADMIN FUNDS 322050 IS AN ASSOCIATED PROJECT.	PE NONE ROW NONE CONST NONE	$ 0 $ 0 $ 0
CLAYTON 712425	I-75 FM SR 3/US 41/OLD DIXIE HWY TO I-285 RECONSTRUCTION & WIDENING FROM 4 LANES TO 6 LANES. LENGTH(Miles/km): 2.90/4.66610 MANAGER: J. GRAYBEAL STATUS:	ATLANTA TIP # CL-R 011 CONG DIST. 3 FUND SOURCE: NAT'L HIGHWAY FEDERAL HIGHWAY ADMIN FUNDS	PE 1996 ROW CONST	$ 1000 AFTER 98 AFTER 98
CLAYTON 712430	I-285 @ CONLEY ROAD BRIDGES / RECST. OR REHAB. LENGTH(Miles/km): .10/.16090 MANAGER: G. ROSS STATUS: REQ CO DO ROW, UTILITIES & APPROACHES 10-7-87	ATLANTA TIP # CL 004 CONG DIST. 3 FUND SOURCE: NAT'L HIGHWAY FEDERAL HIGHWAY ADMIN FUNDS	PE 1988 ROW LOCL CONST	UNDERWAY AFTER 98

ARC
REGIONAL DEVELOPMENT COMMISSION

COUNTY P.I.NO.	DESCRIPTION PROJECT DATA	COMMENTS	FISCAL YEAR	COST ESTS
CLAYTON 712602	LEE STREET IN MORROW OVER I-75 BRIDGES / NEW CONSTRUCTION LENGTH(Miles/km): .08/.12872 MANAGER: M. REYNOLDS STATUS: COUNTY SGN DO ROW, UTIL, CONST ROADWAY & APPROACHES 2-15-94	ATLANTA TIP # CL 059 CONG DIST. 3 FUND SOURCE: NAT'L HIGHWAY FEDERAL HIGHWAY ADMIN FUNDS 712630 IS AN ASSOCIATED PROJECT.	PE 1992 ROW LOCL CONST 1998 FED SHARE GA. SHARE OTH SHARE	UNDERWAY $ 1113 $ 890 $ 223 $
CLAYTON 712630	I-75/MORROW @ SR 54 (INCL RR BRIDGE OVER I-75) INTERCHANGE / RECST. OR REHAB. LENGTH(Miles/km): .23/.37007 - EXIST. LANES: 4 /PROPOSED LANES: 8 MANAGER: M. REYNOLDS STATUS: DOT TO PAY 9-2-92	ATLANTA TIP # CL-R 031 CONG DIST. 3 FUND SOURCE: NAT'L HIGHWAY FEDERAL HIGHWAY ADMIN FUNDS 751295 IS AN ASSOCIATED PROJECT.	PE 1992 ROW 1997 CONST 1998 FED SHARE GA. SHARE OTH SHARE	UNDERWAY $ 53 $ 7765 $ 6212 $ 1553 $
CLAYTON 713050	I-675, I-75, I-20: IMPACT ATTENUATORS & BARRIER WALL AT BR IMPACT ATTENTUATORS / SAFETY LENGTH(Miles/km): .00/.00000 - EXIST. LANES: 0 /PROPOSED LANES: 0 MANAGER: SAM ZEIGLER STATUS: NOT APPLICABLE	ATLANTA TIP # R 130 CONG DIST. 3 & 5 FUND SOURCE: I-STATE MAINT. FEDERAL HIGHWAY ADMIN FUNDS	PE 1994 ROW NONE CONST 1996 FED SHARE GA. SHARE OTH SHARE	UNDERWAY $ 0 $ 1000 $ 1000 $ $
CLAYTON 713070	I-75, I-85, I-20, I-285 & I-675 @ VARIOUS LOC IN METRO ATL GUARDRAIL / MAINTENANCE LENGTH(Miles/km): 34.00/54.70600 - EXIST. LANES: 0 /PROPOSED LANES: 0 MANAGER: L. SEABROOK STATUS: NOT APPLICABLE	ATLANTA TIP # R 130 CONG DIST. 5 FUND SOURCE: I-STATE MAINT. FEDERAL HIGHWAY ADMIN FUNDS	PE NONE ROW NONE CONST 1996 FED SHARE GA. SHARE OTH SHARE	$ 0 $ 0 $ 523 $ 523 $ $
CLAYTON 713210	I-285 EAST TO I-75 SOUTH RAMP ALIGNMENT RAMP / RECST. OR REHAB. LENGTH(Miles/km): .00/.00000 - EXIST. LANES: 2 /PROPOSED LANES: 2 MANAGER: D. SMITH STATUS:	ATLANTA TIP # CL-R 179 CONG DIST. 3 FUND SOURCE: I-STATE MAINT. FEDERAL HIGHWAY ADMIN FUNDS	PE 1995 ROW 1997 CONST 1998 FED SHARE GA. SHARE OTH SHARE	UNDERWAY $ 50 $ 335 $ 302 $ 34 $
CLAYTON 713500	I-285 DRAINAGE IMPROVMENTS @ CLARK HOWELL & AIRPORT LOOP RD MISCELLANEOUS IMPROVEMENTS / MAINTENANCE LENGTH(Miles/km): .00/.00000 - EXIST. LANES: 0 /PROPOSED LANES: 0 MANAGER: G. ROSS STATUS: NOT APPLICABLE	ATLANTA TIP # CL-R 212 CONG DIST. 3 FUND SOURCE: I-STATE MAINT. FEDERAL HIGHWAY ADMIN FUNDS	PE 1996 ROW NONE CONST 1997 FED SHARE GA. SHARE OTH SHARE	UNDERWAY $ 0 $ 2000 $ 1800 $ 200 $
CLAYTON 720815	SR 42 FM LAKE HARBIN RD N TO ANVIL BLOCK RD RECONSTRUCTION & WIDENING FROM 2 LANES TO 4 LANES. LENGTH(Miles/km): 3.20/5.14880 MANAGER: M. REYNOLDS STATUS: REQ CLAYTON COUNTY DO UTILITIES 12-2-91	ATLANTA TIP # CL 012 CONG DIST. 3 FUND SOURCE: SURFACE TRANSPORT. FEDERAL HIGHWAY ADMIN FUNDS 720817 IS AN ASSOCIATED PROJECT.	PE 1992 ROW CONST	UNDERWAY AFTER 98 AFTER 98

COUNTY P.I.NO.	DESCRIPTION PROJECT DATA	ARC REGIONAL DEVELOPMENT COMMISSION COMMENTS	FISCAL YEAR	COST ESTS
CLAYTON 720817	SR 42/MACON HWY @ UPTON CREEK REHAB. OF THE EXISTING BRIDGE(S). FROM 2 LANES TO 4 LANES. LENGTH(Miles/km): .00/.00000 MANAGER: M. REYNOLDS STATUS: REQ CLAYTON COUNTY DO UTILITIES 12-2-91	ATLANTA TIP # CL 079 CONG DIST. 3 FUND SOURCE: BRIDGE PROGRAM FEDERAL HIGHWAY ADMIN FUNDS 720815 IS AN ASSOCIATED PROJECT.	PE 1992 ROW NONE CONST	UNDERWAY $ 0 AFTER 98
CLAYTON 721040	SR 54 (& FAYETTE CO) @ MORNING & CAMP CRKS; & FLINT RIVER REPLACEMENT OF THE EXISTING BRIDGES(S). NO ADDED LANES. LENGTH(Miles/km): 1.20/1.93080 MANAGER: D. GODWIN STATUS: CLAYTON SGN 6/85 FOR UTILITIES;DOT DO FAYETTE UTIL 4-5-95	ATLANTA TIP # CL23/FY2 CONG DIST. 3 FUND SOURCE: BRIDGE PROGRAM FEDERAL HIGHWAY ADMIN FUNDS	PE 1986 ROW 1994 CONST 1996 FED SHARE GA. SHARE OTH SHARE	UNDERWAY UNDERWAY $ 4555 $ 3644 $ 911 $
CLAYTON 721290	SR 85 FM SR 279/FAYETTE N TO 6-LN @ ROBERTS DR/CLAYTON RECONSTRUCTION & WIDENING FROM 4 LANES TO 6 LANES. LENGTH(Miles/km): 4.10/6.59690 MANAGER: K. FULBRIGHT STATUS: REQ FAYETTE UTL 8/94;CLAYTON SGN 7/89 & DOT ASSIST W/GAS LIN	ATLANTA TIP # CL15/FY4 CONG DIST. 3 FUND SOURCE: SURFACE TRANSPORT. FEDERAL HIGHWAY ADMIN FUNDS 72129X IS AN ASSOCIATED PROJECT.	PE 1992 ROW CONST	UNDERWAY AFTER 98 AFTER 98
CLAYTON 721295	SR 85 NBL @ CAMP CREEK @ FAYETTE CO LINE REHAB. OF THE EXISTING BRIDGE(S). FROM 4 LANES TO 6 LANES. LENGTH(Miles/km): .03/.04827 MANAGER: K. FULBRIGHT STATUS: CLAYTON SGN 7/89/DOT ASSIST GAS LINES;REQ FAYETTE UTIL 8/94	ATLANTA TIP # CL 077 CONG DIST. 3 FUND SOURCE: BRIDGE PROGRAM FEDERAL HIGHWAY ADMIN FUNDS 72129Y IS AN ASSOCIATED PROJECT.	PE 1992 ROW NONE CONST	UNDERWAY $ 0 AFTER 98
CLAYTON 72144X	SR 54 FM MCDONOUGH RD NE TO SR 7/US 19/41...SEE FAYETTE CO. UNKNOWN / UNKNOWN LENGTH(Miles/km): .00/.00000 - EXIST. LANES: 0 /PROPOSED LANES: 0 MANAGER: M. REYNOLDS STATUS:	ATLANTA TIP # CL41/FY10 CONG DIST. 0 & 0 FUND SOURCE: SURFACE TRANSPORT. FEDERAL HIGHWAY ADMIN FUNDS 721440 IS AN ASSOCIATED PROJECT.	PE NONE ROW NONE CONST NONE	$ 0 $ 0 $ 0
CLAYTON 721480	SR 138 FM WALT STEPHENS RD EAST TO I-75/HENRY CO RECONSTRUCTION & WIDENING FROM 2 LANES TO 4 LANES. LENGTH(Miles/km): 3.55/5.71195 MANAGER: J. GARLAND STATUS: REQ CLAYTON & HENRY COUNTIES DO UTILITIES 6-7-90.	ATLANTA TIP # CL 031 CONG DIST. 3 FUND SOURCE: SURFACE TRANSPORT. FEDERAL HIGHWAY ADMIN FUNDS	PE 1992 ROW 1997 CONST	UNDERWAY $ 4970 AFTER 98
CLAYTON 721550	SR 85 FM ADAMS DR TO RAMP @ I-75/INCL INTCH @ FOREST PKWY RECONSTRUCTION & WIDENING FROM 4 LANES TO 6 LANES. LENGTH(Miles/km): 3.10/4.98790 MANAGER: KEVIN HOSEY STATUS:	ATLANTA TIP # CL 014 CONG DIST. 3 & 5 FUND SOURCE: SURFACE TRANSPORT. FEDERAL HIGHWAY ADMIN FUNDS	PE 1992 ROW CONST	UNDERWAY AFTER 98 AFTER 98

COUNTY P.I.NO.	DESCRIPTION PROJECT DATA	COMMENTS	FISCAL YEAR	COST ESTS
CLAYTON 721860	TARA BLVD @ I-75 (GATEWAY PROJECT) LANDSCAPING / ENHANCEMENT LENGTH(Miles/km): .00/.00000 - EXIST. LANES: 6 /PROPOSED LANES: 6 MANAGER: UNKNOWN STATUS: COUNTY SGN PE,50% LANDSCAPING,100 MONUMENT& MAINT 11-1-94	ATLANTA TIP # R 122 CONG DIST. 3 FUND SOURCE: TRANS. ENHANCE. FEDERAL HIGHWAY ADMIN FUNDS	PE NONE ROW NONE CONST 1996 FED SHARE GA. SHARE OTH SHARE	$ 0 $ 0 $ 120 $ 60 $ $ 60
CLAYTON 731070	TARA BLVD AT OLD DIXIE HWY INTERSECTION IMPROVEMENT / SAFETY LENGTH(Miles/km): 1.00/1.60900 - EXIST. LANES: 3 /PROPOSED LANES: 4 MANAGER: D. GODWIN STATUS: COUNTY SIGNED 3-2-93 FOR UTILITIES	ATLANTA TIP # CL 084 CONG DIST. 3 FUND SOURCE: NAT'L HIGHWAY FEDERAL HIGHWAY ADMIN FUNDS	PE 1994 ROW 1994 CONST 1996 FED SHARE GA. SHARE OTH SHARE	UNDERWAY UNDERWAY $ 481 $ 481 $ $
CLAYTON 731090	SR 42 AT DOUBLE BRIDGE ROAD INTERSECTION IMPROVEMENT / SAFETY LENGTH(Miles/km): .20/.32180 - EXIST. LANES: 2 /PROPOSED LANES: 2 MANAGER: D. GODWIN STATUS: REV REQ CLAYTON DO ROW & UTILITIES 9-22-94	ATLANTA TIP # CL 088 CONG DIST. 3 FUND SOURCE: HWY. SAFETY FEDERAL HIGHWAY ADMIN FUNDS	PE NONE ROW LOCL CONST 1996 FED SHARE GA. SHARE OTH SHARE	$ 0 $ 25 $ 23 $ 3 $
CLAYTON 731520	SR 3/US 19 @ CEN OF GA RAILROAD .35 MI S OF JCT I-285 REPLACEMENT OF THE EXISTING BRIDGES(S). NO ADDED LANES. LENGTH(Miles/km): .26/.41834 MANAGER: D. GODWIN STATUS:	ATLANTA TIP # CL 095 CONG DIST. 3 FUND SOURCE: BRIDGE PROGRAM FEDERAL HIGHWAY ADMIN FUNDS	PE 1996 ROW 1998 CONST	$ 40 $ 100 AFTER 98
CLAYTON 751730	CR 1342/BATTLE CREEK RD @ JESTERS CREEK REHAB. OF THE EXISTING BRIDGE(S). FROM 2 LANES TO 4 LANES. LENGTH(Miles/km): .80/1.28720 MANAGER: D. GODWIN STATUS: CLAYTON SIGNED 6/6/89 FOR ROW AND UTILITIES.	ATLANTA TIP # CL 017 CONG DIST. 3 FUND SOURCE: BRIDGE PROGRAM FEDERAL HIGHWAY ADMIN FUNDS	PE 1991 ROW LOCL CONST 1996 FED SHARE GA. SHARE OTH SHARE	UNDERWAY $ 409 $ 327 $ 82 $
CLAYTON 751770	BATTLECREEK-MT.ZION FM SOUTHLAKE PKWY TO LAKE HARBIN RD RECONSTRUCTION & WIDENING FROM 2 LANES TO 4 LANES. LENGTH(Miles/km): 2.63/4.23167 MANAGER: J. GRAYBEAL STATUS: CLAYTON COUNTY SIGNED 3-5-91 FOR ROW AND UTILITIES.	ATLANTA TIP # CL 019 CONG DIST. 3 FUND SOURCE: SURFACE TRANSPORT. FEDERAL HIGHWAY ADMIN FUNDS	PE 1997 ROW LOCL CONST	$ 10 AFTER 98
CLAYTON 751775	BATTLE CREEK RD FM VALLEY HILL RD TO SOUTHLAKE PKWY RECONSTRUCTION & WIDENING FROM 2 LANES TO 4 LANES. LENGTH(Miles/km): 1.98/3.18582 MANAGER: D. GODWIN STATUS: CLAYTON COUNTY SIGNED 6-4-91 FOR ROW & UTILITIES	ATLANTA TIP # CL 075 CONG DIST. 3 FUND SOURCE: SURFACE TRANSPORT. FEDERAL HIGHWAY ADMIN FUNDS	PE 1997 ROW LOCL CONST	$ 10 AFTER 98

ARC REGIONAL DEVELOPMENT COMMISSION

COUNTY P.I.NO.	DESCRIPTION PROJECT DATA	COMMENTS	FISCAL YEAR	COST ESTS
CLAYTON 751855	SR 314/FAYETTEVILLE RD FM NORMAN DR/CR 255 TO SR 139 RECONSTRUCTION & WIDENING FROM 2 LANES TO 5 LANES. LENGTH(Miles/km): 1.70/2.73530 MANAGER: M. GANNAWAY STATUS: REQ CLAYTON & COLLEGE PARK DO UTILITIES 10-30-91	ATLANTA TIP # CL62/CL5 CONG DIST. 5 FUND SOURCE: SURFACE TRANSPORT. FEDERAL HIGHWAY ADMIN FUNDS	PE 1993 ROW CONST	UNDERWAY AFTER 98 AFTER 98
CLAYTON 752060	MORROW RD/CR 1348 @ JESTER'S CREEK REPLACEMENT OF THE EXISTING BRIDGES(S). NO ADDED LANES. LENGTH(Miles/km): .20/.32180 MANAGER: D. GODWIN STATUS: CLAYTON COUNTY SGN ROW, UTILITIES & DETOURS 6-2-92.	ATLANTA TIP # CL 078 CONG DIST. 3 FUND SOURCE: BRIDGE PROGRAM FEDERAL HIGHWAY ADMIN FUNDS	PE 1993 ROW LOCL CONST 1996 FED SHARE GA. SHARE OTH SHARE	UNDERWAY $ 388 $ 310 $ 78 $
CLAYTON 752590	BETHSAIDA RD EXT FM SR 85 TO CHURCH ST & CTR TN LN ON CHURCH RECONSTRUCTION & WIDENING FROM 3 LANES TO 5 LANES. LENGTH(Miles/km): 1.07/1.72163 MANAGER: NEIL DAVIS STATUS: COUNTY SGN CT FOR PE, ROW & UTILITIES 8-25-95	ATLANTA TIP # CL 052 CONG DIST. 5 FUND SOURCE: SURFACE TRANSPORT. FEDERAL HIGHWAY ADMIN FUNDS	PE 1997 ROW LOCL CONST 1998 FED SHARE GA. SHARE OTH SHARE	$ 25 $ 808 $ 646 $ 162 $
CLAYTON 752600	BETHSAIDA RD EXT FM ROBERTS DR TO UPPER R'DALE RD ON N LOC CONSTRUCTION OF NEW ROUTE WITH 4 LANES PROPOSED. LENGTH(Miles/km): 1.15/1.85035 MANAGER: NEIL DAVIS STATUS: CT REQ COUNTY DO PE, ROW & UTILITIES 4-12-95	ATLANTA TIP # CL 052 CONG DIST. 3 FUND SOURCE: SURFACE TRANSPORT. FEDERAL HIGHWAY ADMIN FUNDS	PE 1997 ROW LOCL CONST 1998 FED SHARE GA. SHARE OTH SHARE	$ 25 $ 1531 $ 1225 $ 306 $
CLAYTON 770230	CR 226/TERRELL MILL RD @ FLINT RIVER REPLACEMENT OF THE EXISTING BRIDGES(S). NO ADDED LANES. LENGTH(Miles/km): .15/.24135 MANAGER: D. GODWIN STATUS: CLAYTON CO SIGNED 11/12/88 FOR ROW & UTILITIES	ATLANTA TIP # CL 091 CONG DIST. 3 FUND SOURCE: BRIDGE PROGRAM FEDERAL HIGHWAY ADMIN FUNDS 762150 IS AN ASSOCIATED PROJECT.	PE 1995 ROW LOCL CONST 1998 FED SHARE GA. SHARE OTH SHARE	UNDERWAY $ 321 $ 257 $ 64 $
CLAYTON 770460	JESTERS CK GREENWAY FM JONESBORO TO MORROW BICYCLE/PED. FACILITY / ENHANCEMENT LENGTH(Miles/km): 4.00/6.43600 - EXIST. LANES: 0 /PROPOSED LANES: 0 MANAGER: D. CRANFORD STATUS: TO BE DONE BY CONTRACT	ATLANTA TIP # CL 089 CONG DIST. 3 FUND SOURCE: TRANS. ENHANCE. FEDERAL HIGHWAY ADMIN FUNDS	PE 1995 ROW 1996 CONST 1996 FED SHARE GA. SHARE OTH SHARE	UNDERWAY $ 300 $ 1364 $ 1017 $ $ 347
CLAYTON 770500	HISTORIC DEPOT RESTORATION IN JONESBORO HISTORIC FACILITIES / ENHANCEMENT LENGTH(Miles/km): .00/.00000 - EXIST. LANES: 0 /PROPOSED LANES: 0 MANAGER: D. CRANFORD STATUS: TO BE DONE BY CONTRACT	ATLANTA TIP # CL 090 CONG DIST. 3 FUND SOURCE: TRANS. ENHANCE. FEDERAL HIGHWAY ADMIN FUNDS	PE LOCL ROW LOCL CONST 1996 FED SHARE GA. SHARE OTH SHARE	 $ 94 $ 75 $ $ 19

COUNTY P.I.NO.	DESCRIPTION PROJECT DATA	ARC REGIONAL DEVELOPMENT COMMISSION	COMMENTS	FISCAL YEAR	COST ESTS
CLAYTON 770693	NON FREEWAY SURVEILLANCE SYSTEM IN CLAYTON COUNTY MISCELLANEOUS IMPROVEMENTS / SAFETY LENGTH(Miles/km): .00/.00000 - EXIST. LANES: 0 /PROPOSED LANES: 0 MANAGER: SAM ZEIGLER STATUS: LGPA NOT APPLICABLE	ATLANTA TIP # R 190 CONG DIST. 3 & 5	FUND SOURCE: CONG MIT./AIR QUAL FEDERAL HIGHWAY ADMIN FUNDS	PE NONE ROW NONE CONST 1996 FED SHARE GA. SHARE OTH SHARE	$ 0 $ 0 $ 481 $ 385 $ 96 $
CLAYTON 770890	NON-FREEWAY COMMUNICATIONS FIBER OPTIC CABLE IN CLAYTON CO. MISCELLANEOUS IMPROVEMENTS / SAFETY LENGTH(Miles/km): .00/.00000 - EXIST. LANES: 0 /PROPOSED LANES: 0 MANAGER: SAM ZEIGLER STATUS: OTO WILL NOTIFY	ATLANTA TIP # R 098 CONG DIST. 3 & 5	FUND SOURCE: DEMONSTRATION PROGRAM FEDERAL HIGHWAY ADMIN FUNDS	PE NONE ROW NONE CONST 1996 FED SHARE GA. SHARE OTH SHARE	$ 0 $ 0 $ 300 $ 240 $ 60 $
CLAYTON 770972	BICYCLE RACKS FOR CLAYTON COUNTY BICYCLE/PED. FACILITY / ENHANCEMENT LENGTH(Miles/km): .00/.00000 - EXIST. LANES: 0 /PROPOSED LANES: 0 MANAGER: UNKNOWN STATUS: TO BE DONE BY CONTRACT	ATLANTA TIP # R 177 CONG DIST. 3 & 5	FUND SOURCE: CONG MIT./AIR QUAL FEDERAL HIGHWAY ADMIN FUNDS	PE 1996 ROW NONE CONST 1996 FED SHARE GA. SHARE OTH SHARE	UNDERWAY $ 0 $ 13 $ 10 $ $ 3

ARC
REGIONAL DEVELOPMENT COMMISSION

COUNTY P.I.NO.	DESCRIPTION PROJECT DATA	COMMENTS	FISCAL YEAR	COST ESTS
COBB 7D7030	MULTI-USE TRANSIT FACILTIY, PARK & RIDE TRANSFER CENTERS, TRANSIT PROJECTS / CAPITAL FUNDS RECIPIENT: COBB COMMUNITY TRANSIT MANAGER: STEVE KISH STATUS: WHEELCHAIR LIFT REPLACEMENTS, & FACILITY IMPROVEMENTS	ATLANTA TIP # CONG DIST. 6 & 7 FUND SOURCE: URBAN TRANSIT FEDERAL TRANSIT ADMIN FUNDS	CAPITAL 1996 FED SHARE GA. SHARE OTH SHARE	$ 2640 $ 2112 $ 264 $ 264
COBB 7D7045	TRANSIT OPERATING ASSISTANCE FOR FY 1996 TRANSIT PROJECTS / OPERATIONS FUNDS RECIPIENT: COBB COMMUNITY TRANSIT MANAGER: STEVE KISH STATUS:	ATLANTA TIP # CONG DIST. 6 & 7 FUND SOURCE: URBAN TRANSIT FEDERAL TRANSIT ADMIN FUNDS	OPERATING 1996 FED SHARE GA. SHARE OTH SHARE	$ 4186 $ 464 $ $ 3722
COBB 7D7513	TRANSIT OPERATING ASSISTANCE FOR FY 1997 TRANSIT PROJECTS / OPERATIONS FUNDS RECIPIENT: COBB COMMUNITY TRANSIT MANAGER: STEVE KISH STATUS:	ATLANTA TIP # CONG DIST. 6 & 7 FUND SOURCE: URBAN TRANSIT FEDERAL TRANSIT ADMIN FUNDS	OPERATING 1997 FED SHARE GA. SHARE OTH SHARE	$ 4168 $ 446 $ $ 3722
COBB 7D7514	CAPITAL/PLANNING - TRANSIT BUSES - 6, PARATRANSIT BUSES - 5, TRANSIT PROJECTS / CAPITAL FUNDS RECIPIENT: COBB COMMUNITY TRANSIT MANAGER: STEVE KISH STATUS: WHEELCHAIR LIFTS REPLACEMENT - 12, FACILITY IMPROVEMENTS.	ATLANTA TIP # CONG DIST. 6 & 7 FUND SOURCE: URBAN TRANSIT FEDERAL TRANSIT ADMIN FUNDS	CAPITAL 1997 FED SHARE GA. SHARE OTH SHARE	$ 2765 $ 2212 $ $ 553
COBB 7D7524	CONSTRUCTION PROGRAM - MULTI-USE TRANSIT FACILITY TRANSIT PROJECTS / CAPITAL FUNDS RECIPIENT: COBB COMMUNITY TRANSIT MANAGER: STEVE KISH STATUS:	ATLANTA TIP # CONG DIST. 6 & 7 FUND SOURCE: URBAN TRANSIT DISC. FEDERAL TRANSIT ADMIN FUNDS	CAPITAL 1996 FED SHARE GA. SHARE OTH SHARE	$ 5000 $ 4000 $ $ 1000
COBB 7D7532	TRANSIT OPERATING ASSISTANCE FOR FY 1998 TRANSIT PROJECTS / OPERATIONS FUNDS RECIPIENT: MANAGER: STEVE KISH STATUS:	ATLANTA TIP # CONG DIST. 7 & 6 FUND SOURCE: URBAN TRANSIT FEDERAL TRANSIT ADMIN FUNDS	OPERATING 1998 FED SHARE GA. SHARE OTH SHARE	$ 4168 $ 446 $ $ 3722
COBB 7D7533	CAPITAL/PLANNING - ALTERNATIVE FUEL BUSES, PARATRANSIT BUSES TRANSIT PROJECTS / CAPITAL FUNDS RECIPIENT: COBB COMMUNITY TRANSIT MANAGER: STEVE KISH STATUS: REPLACEMENT SUPERVISORS VEHICLE, SHORT RANGE TRANSIT PLAN.	ATLANTA TIP # CONG DIST. 6 & 7 FUND SOURCE: URBAN TRANSIT FEDERAL TRANSIT ADMIN FUNDS	CAPITAL 1998 FED SHARE GA. SHARE OTH SHARE	$ 2640 $ 2112 $ 264 $ 264

COUNTY P.I.NO.	DESCRIPTION PROJECT DATA	COMMENTS	FISCAL YEAR	COST ESTS
COBB 7V1015	ELDERLY AND DISABLED VEHICLES AND EQUIPMENT TRANSIT PROJECTS / CAPITAL FUNDS RECIPIENT: AGENCIES IN COBB COUNTY MANAGER: STEVE KISH STATUS:	ATLANTA TIP # CONG DIST. 7 & 6 FUND SOURCE: ELDERLY & DISABLED FUND FEDERAL TRANSIT ADMIN FUNDS	CAPITAL 1996 FED SHARE GA. SHARE OTH SHARE	$ 75 $ 60 $ 8 $ 8
COBB 7V7009	ELDERLY AND DISABLED VEHICLES AND EQUIPMENT TRANSIT PROJECTS / CAPITAL FUNDS RECIPIENT: AGENCIES IN COBB COUNTY MANAGER: STEVE KISH STATUS:	ATLANTA TIP # CONG DIST. 7 & 6 FUND SOURCE: ELDERLY & DISABLED FUND FEDERAL TRANSIT ADMIN FUNDS	CAPITAL 1997 FED SHARE GA. SHARE OTH SHARE	$ 75 $ 60 $ 8 $ 8
COBB 7V7024	ELDERLY AND DISABLED VEHICLES AND EQUIPMENT TRANSIT PROJECTS / CAPITAL FUNDS RECIPIENT: AGENCIES IN COBB COUNTY MANAGER: STEVE KISH STATUS:	ATLANTA TIP # CONG DIST. 7 & 6 FUND SOURCE: ELDERLY & DISABLED FUND FEDERAL TRANSIT ADMIN FUNDS	CAPITAL 1998 FED SHARE GA. SHARE OTH SHARE	$ 76 $ 61 $ 8 $ 8
COBB 712752	WINDY HILL RELIEVER FM COBB PKWY TO THE I-75 BRIDGE; PHASE 2 RECONSTRUCTION & WIDENING. NO LANE ADDITION PROPOSED. LENGTH(Miles/km): .70/1.12630 MANAGER: G. ROSS STATUS: COBB SGN 3-26-93 UTIL/PE/ROW EXECPT FROM US 41 TO CIRCLE 75	ATLANTA TIP # CO 171 CONG DIST. 6 FUND SOURCE: SURFACE TRANSPORT. FEDERAL HIGHWAY ADMIN FUNDS	PE 1996 ROW 1997 CONST 1997 FED SHARE GA. SHARE OTH SHARE	$ 5 $ 1200 $ 1452 $ 1162 $ 290 $
COBB 712760	EAST-WEST CONN INTCH W/I-285 E RAMPS & ATLANTA RD BRIDGE,PH2 CONSTRUCTION OF NEW ROUTE WITH 0 LANES PROPOSED. LENGTH(Miles/km): .00/.00000 MANAGER: G. ROSS STATUS: COBB SGN DO UTILITIES, 100% PE AND 50% ROW COST 3-26-93	ATLANTA TIP # CO-R 070 CONG DIST. 6 FUND SOURCE: NAT'L HIGHWAY FEDERAL HIGHWAY ADMIN FUNDS	PE 1992 ROW CONST	UNDERWAY AFTER 98 AFTER 98
COBB 712762	EAST-WEST CONN @ I-285 W RAMPS AND CD ROADS; PHASE 3 CONSTRUCTION OF NEW ROUTE WITH 0 LANES PROPOSED. LENGTH(Miles/km): .00/.00000 MANAGER: G. ROSS STATUS: COBB SGN DO ROW, UTILITIES & 100% PE 3-26-93	ATLANTA TIP # CO-R 070 CONG DIST. 6 FUND SOURCE: NAT'L HIGHWAY FEDERAL HIGHWAY ADMIN FUNDS	PE 1996 ROW LOCL CONST	$ 5 AFTER 98
COBB 712806	KENNEDY INTERCHANGE I-75NB TO I-285WB FLYOVER BRIDGE (CT 5) INTERCHANGE / NEW CONSTRUCTION LENGTH(Miles/km): .00/.00000 - EXIST. LANES: 0 /PROPOSED LANES: 2 MANAGER: G. ROSS STATUS: SEE 712800	ATLANTA TIP # CO-R 078 CONG DIST. 6 FUND SOURCE: I-STATE MAINT. FEDERAL HIGHWAY ADMIN FUNDS	PE 1998 ROW LOCL CONST	$ 5 AFTER 98

COUNTY P.I.NO.	DESCRIPTION PROJECT DATA	COMMENTS	FISCAL YEAR	COST ESTS
COBB 713240	I-285 @ WEST PACES FERRY RD - INTERCHANGE RECST INTERCHANGE / RECST. OR REHAB. LENGTH(Miles/km): .00/.00000 - EXIST. LANES: 4 /PROPOSED LANES: 12 MANAGER: G. ROSS STATUS: COBB SGN CONTRACT FOR PE & UTILITIES 9-14-95;DOT WILL DO ROW	ATLANTA TIP # CO-R 180 CONG DIST. 6 FUND SOURCE: I-STATE MAINT. FEDERAL HIGHWAY ADMIN FUNDS	PE 1996 ROW 1998 CONST	UNDERWAY $ 2764 AFTER 98
COBB 720125	N'SIDE PKWY @ CHATTAHOOCHEE RVR INCL APPR/& FULTON CO REHAB. OF THE EXISTING BRIDGE(S). FROM 2 LANES TO 6 LANES. LENGTH(Miles/km): 1.01/1.62509 MANAGER: A. ALEXANDER STATUS: COBB SGN 10-9-79 UTIL; REQ ATLANTA DO UTIL 2-27-90	ATLANTA TIP # AT12/CO24 CONG DIST. 5 & 6 FUND SOURCE: BRIDGE PROGRAM FEDERAL HIGHWAY ADMIN FUNDS 72012X IS AN ASSOCIATED PROJECT.	PE 1981 ROW 1985 CONST	UNDERWAY UNDERWAY AFTER 98
COBB 721150	SR 3/US 41/COBB PKWY FM AKERS MILL RD TO SPRING ROAD RECONSTRUCTION & WIDENING FROM 4 LANES TO 8 LANES. LENGTH(Miles/km): .54/.86886 MANAGER: G. ROSS STATUS: COBB SGN CT 3-12-93--UTILITIES, PE & $100,000 CONSTRUCTION.	ATLANTA TIP # CO 080 CONG DIST. 6 FUND SOURCE: NAT'L HIGHWAY FEDERAL HIGHWAY ADMIN FUNDS	PE 1992 ROW 1996 CONST 1997 FED SHARE GA. SHARE OTH SHARE	UNDERWAY $ 2070 $ 4300 $ 3440 $ 760 $ 100
COBB 721152	SR 3/US 41/COBB PKWY FM PACES MILL RD TO AKERS MILL ROAD RECONSTRUCTION & WIDENING FROM 4 LANES TO 8 LANES. LENGTH(Miles/km): .99/1.59291 MANAGER: G. ROSS STATUS: SEE #721150	ATLANTA TIP # CO 231 CONG DIST. 7 FUND SOURCE: SURFACE TRANSPORT. FEDERAL HIGHWAY ADMIN FUNDS	PE 1992 ROW CONST	UNDERWAY AFTER 98 AFTER 98
COBB 721250	SR 3/US 41/COBB PKWY FM WINDY HILL RD N TO TERRELL MILL RECONSTRUCTION & WIDENING FROM 4 LANES TO 8 LANES. LENGTH(Miles/km): .21/.33789 MANAGER: G. ROSS STATUS: COBB COUNTY SIGNED 7/14/88 FOR UTILITIES.	ATLANTA TIP # CO 081 CONG DIST. 6 & 7 FUND SOURCE: SURFACE TRANSPORT. FEDERAL HIGHWAY ADMIN FUNDS	PE 1992 ROW CONST	UNDERWAY AFTER 98 AFTER 98
COBB 721252	COBB PARKWAY FM S 120 LOOP TO N 120 LOOP (PHASE 2) RECONSTRUCTION & WIDENING FROM 4 LANES TO 8 LANES. LENGTH(Miles/km): .69/1.11021 MANAGER: G. ROSS STATUS: COUNTY SGN 7-14-88 FOR UTILITIES. (SEE #721250)	ATLANTA TIP # CO 081 CONG DIST. 6 & 7 FUND SOURCE: SURFACE TRANSPORT. FEDERAL HIGHWAY ADMIN FUNDS	PE NONE ROW CONST	$ 0 AFTER 98 AFTER 98
COBB 721254	SR 3/US 41/COBB PKWY FM SPRING RD NORTH TO WINDY HILL ROAD RECONSTRUCTION & WIDENING FROM 4 LANES TO 8 LANES. LENGTH(Miles/km): 1.48/2.38132 MANAGER: G. ROSS STATUS: COBB COUNTY SIGNED 7/14/88 FOR UTILITIES; SEE 721250	ATLANTA TIP # CO 081 CONG DIST. 6 FUND SOURCE: SURFACE TRANSPORT. FEDERAL HIGHWAY ADMIN FUNDS	PE NONE ROW CONST	$ 0 AFTER 98 AFTER 98

COUNTY P.I.NO.	DESCRIPTION PROJECT DATA	COMMENTS	FISCAL YEAR	COST ESTS
COBB 721256	COBB PARKWAY FM TERRELL MILL RD TO SOUTH 120 LOOP (PH 4,5) RECONSTRUCTION & WIDENING FROM 4 LANES TO 8 LANES. LENGTH(Miles/km): 3.01/4.84309 MANAGER: G. ROSS STATUS: COUNTY SGN 7-14-88 FOR UTILITIES. (SEE #721250)	ATLANTA TIP # CO 081 CONG DIST. 6 & 7 FUND SOURCE: SURFACE TRANSPORT. FEDERAL HIGHWAY ADMIN FUNDS	PE 1992 ROW CONST	UNDERWAY AFTER 98 AFTER 98
COBB 721310	SR 120/ROSWELL RD FM SR 120LP TO PIEDMONT RD/MARIETTA/72Y310 RECONSTRUCTION & WIDENING FROM 4 LANES TO 6 LANES. LENGTH(Miles/km): 1.43/2.30087 MANAGER: D. SMITH STATUS: COBB REFUSED 5-23-91 UNTIL MORE SPECIFIC DESIGN IS COMPLETED	ATLANTA TIP # CO 177 CONG DIST. 6 FUND SOURCE: SURFACE TRANSPORT. FEDERAL HIGHWAY ADMIN FUNDS 72Y310 IS AN ASSOCIATED PROJECT.	PE 1997 ROW 1998 CONST	$ 80 $ 1900 AFTER 98
COBB 721670	S.MARS HILL EXT FM OLD US 278/SR6 BUS TO SR 120/DALLAS HWY RECONSTRUCTION & WIDENING FROM 2 LANES TO 4 LANES. LENGTH(Miles/km): 5.44/8.75296 MANAGER: D. SMITH STATUS: COBB SGN CONTRACT 1-5-95 FOR PE & UTILITIES	ATLANTA TIP # CO 123 CONG DIST. 7 FUND SOURCE: NAT'L HIGHWAY FEDERAL HIGHWAY ADMIN FUNDS	PE 1992 ROW CONST	UNDERWAY AFTER 98 AFTER 98
COBB 721680	SR 176/MARS HILL RD FRM SR 120/DALLAS HWY TO STILESBORO RD RECONSTRUCTION & WIDENING FROM 2 LANES TO 4 LANES. LENGTH(Miles/km): 4.35/6.99915 MANAGER: D. SMITH STATUS: COBB SGN CONTRACT 1-5-95 FOR PE & UTILITIES	ATLANTA TIP # CO 124 CONG DIST. 6 FUND SOURCE: NAT'L HIGHWAY FEDERAL HIGHWAY ADMIN FUNDS	PE 1992 ROW 1996 CONST 1998 FED SHARE GA. SHARE OTH SHARE	UNDERWAY $ 6685 $ 8665 $ 6932 $ 1733 $
COBB 721685	MARS HILL RD FM STILESBORO RD TO SR 3/COBB PARKWAY RECONSTRUCTION & WIDENING FROM 2 LANES TO 4 LANES. LENGTH(Miles/km): 3.13/5.03617 MANAGER: D. SMITH STATUS: COBB SGN CONTRACT 1-5-95 FOR PE & UTILITIES	ATLANTA TIP # CO 124 CONG DIST. 6 FUND SOURCE: NAT'L HIGHWAY FEDERAL HIGHWAY ADMIN FUNDS	PE NONE ROW 1996 CONST 1998 FED SHARE GA. SHARE OTH SHARE	$ 0 $ 4880 $ 6320 $ 5056 $ 1264 $
COBB 721690	N.MARS HILL EXT FM SR 3/COBB PKWY TO I-75/BARTOW COUNTY RECONSTRUCTION & WIDENING FROM 2 LANES TO 4 LANES. LENGTH(Miles/km): 4.15/6.67735 MANAGER: D. SMITH STATUS: COBB SIGNED CONTRACT 1-5-95 FOR PE,& UTILITIES	ATLANTA TIP # CO 122 CONG DIST. 6 FUND SOURCE: NAT'L HIGHWAY FEDERAL HIGHWAY ADMIN FUNDS	PE 1992 ROW CONST	UNDERWAY AFTER 98 AFTER 98
COBB 72Y125	NORTHSIDE PKWY @ CHATTAHOOCHEE RVR- FOR 33C $; SEE 720125 BRIDGES / RECST. OR REHAB. LENGTH(Miles/km): 1.00/1.60900 MANAGER: A. ALEXANDER STATUS: LGPA NOT APPLICABLE FOR THIS PROJECT	ATLANTA TIP # AT12/CO24 CONG DIST. 6 & 5 FUND SOURCE: SURFACE TRANSPORT. FEDERAL HIGHWAY ADMIN FUNDS	PE 1993 ROW 1985 CONST	UNDERWAY UNDERWAY AFTER 98

ARC
REGIONAL DEVELOPMENT COMMISSION

COUNTY / P.I.NO.	DESCRIPTION / PROJECT DATA	COMMENTS	FISCAL YEAR	COST ESTS
COBB 72Y310	SR 120/ROSWELL RD FM SR 120LP TO PIEDMONT;FOR ADDL RW;721310 RECONSTRUCTION & WIDENING FROM 0 LANES TO 6 LANES. LENGTH(Miles/km): .00/.00000 MANAGER: STATUS:	ATLANTA TIP # CO 177 CONG DIST. 6 FUND SOURCE: SURFACE TRANSPORT. FEDERAL HIGHWAY ADMIN FUNDS 721310 IS AN ASSOCIATED PROJECT.	PE NONE ROW CONST NONE	$ 0 AFTER 98 $ 0
COBB 751430	FRNTG RD 1-WY PAIR FM ROTTENWOOD CK TO NORTHSIDE DR/FULTON RECONSTRUCTION & WIDENING. NO LANE ADDITION PROPOSED. LENGTH(Miles/km): 1.70/2.73530 MANAGER: D. SMITH STATUS:	ATLANTA TIP # CO-R 067 CONG DIST. 6 & 5 FUND SOURCE: SURFACE TRANSPORT. FEDERAL HIGHWAY ADMIN FUNDS	PE 1992 ROW LOCL CONST	UNDERWAY AFTER 98
COBB 752220	SR 6 BUS OVER POWDER SPRINGS CRK W. OF POWDER SPRINGS REPLACEMENT OF THE EXISTING BRIDGES(S). NO ADDED LANES. LENGTH(Miles/km): .00/.00000 MANAGER: D. GODWIN STATUS: SEND LGPA IN 1996	ATLANTA TIP # CO 247 CONG DIST. 7 FUND SOURCE: BRIDGE PROGRAM FEDERAL HIGHWAY ADMIN FUNDS	PE 1995 ROW 1997 CONST 1998 FED SHARE GA. SHARE OTH SHARE	UNDERWAY $ 1 $ 800 $ 640 $ 160 $
COBB 752260	SR 6 BUS REALIGNMENT WITH BROWNSVILLE RD & POWDER SPRINGS RD INTERSECTION IMPROVEMENT / SAFETY LENGTH(Miles/km): .25/.40225 - EXIST. LANES: 2 /PROPOSED LANES: 3 MANAGER: D. GODWIN STATUS: POWDER SPRINGS SGN ROW & UTILITIES 9-8-92 T&S	ATLANTA TIP # CO 248 CONG DIST. 7 FUND SOURCE: HWY. SAFETY FEDERAL HIGHWAY ADMIN FUNDS	PE 1994 ROW LOCL CONST 1996 FED SHARE GA. SHARE OTH SHARE	UNDERWAY $ 393 $ 354 $ 39 $
COBB 752290	KENNEDY INTCH-MILL GREEN PKWY FM AKERS MILL TO INT. N PKWY CONSTRUCTION OF NEW ROUTE WITH 2 LANES PROPOSED. LENGTH(Miles/km): 1.00/1.60900 MANAGER: G. ROSS STATUS: COBB SGN DO ROW, UTILITIES & 100% PE 3-26-93	ATLANTA TIP # CO-R 078 CONG DIST. 6 FUND SOURCE: SURFACE TRANSPORT. FEDERAL HIGHWAY ADMIN FUNDS 75Y290 IS AN ASSOCIATED PROJECT.	PE 1996 ROW LOCL CONST	$ 5 AFTER 98
COBB 752295	KENNEDY INTCH-RIVERWOOD PKWY FM US 41 TO CUMBERLAND CIRCLE CONSTRUCTION OF NEW ROUTE WITH 4 LANES PROPOSED. LENGTH(Miles/km): .50/.80450 MANAGER: G. ROSS STATUS: COBB SGN DO ROW, UTILITIES & 100% PE 3-26-93	ATLANTA TIP # CO-R 078 CONG DIST. 6 FUND SOURCE: SURFACE TRANSPORT. FEDERAL HIGHWAY ADMIN FUNDS	PE 1996 ROW LOCL CONST	UNDERWAY AFTER 98
COBB 752310	OLD CANTON RD OVER SHEFFER CK TRIBUTARY/SOPE CREEK REPLACEMENT OF THE EXISTING BRIDGES(S). NO ADDED LANES. LENGTH(Miles/km): .40/.64360 MANAGER: D. GODWIN STATUS: COBB SGN CONTRACT FOR PE, ROW & UTILITIES 10-24-94	ATLANTA TIP # CO 246 CONG DIST. 6 FUND SOURCE: BRIDGE PROGRAM FEDERAL HIGHWAY ADMIN FUNDS	PE 1996 ROW LOCL CONST 1996 FED SHARE GA. SHARE OTH SHARE	UNDERWAY $ 741 $ 593 $ 148 $

COUNTY / P.I.NO.	DESCRIPTION / PROJECT DATA	COMMENTS	FISCAL YEAR	COST ESTS
COBB 770350	OLD DALLAS RD/CR 910 OVER MUD CREEK REPLACEMENT OF THE EXISTING BRIDGES(S). NO ADDED LANES. LENGTH(Miles/km): .40/.64360 MANAGER: D. GODWIN STATUS: CONTRACT SIGNED FOR PE, ROW & UTILITIES 3-17-95	ATLANTA TIP # CO 239 CONG DIST. 6 FUND SOURCE: BRIDGE PROGRAM FEDERAL HIGHWAY ADMIN FUNDS	PE 1996 ROW LOCL CONST 1997 FED SHARE GA. SHARE OTH SHARE	$ 5 $ 166 $ 133 $ 33 $
COBB 770360	HIRAM RD/CR 2081 OVER POWDER SPRINGS CREEK REPLACEMENT OF THE EXISTING BRIDGES(S). NO ADDED LANES. LENGTH(Miles/km): .40/.64360 MANAGER: D. GODWIN STATUS: CONTRACT SGN PE, ROW & UTILITIES 3-22-95	ATLANTA TIP # CO 245 CONG DIST. 7 FUND SOURCE: BRIDGE PROGRAM FEDERAL HIGHWAY ADMIN FUNDS	PE 1996 ROW LOCL CONST 1997 FED SHARE GA. SHARE OTH SHARE	$ 5 $ 299 $ 239 $ 60 $
COBB 770370	FRIENDSHIP CHURCH RD/CR 942 OVER MUD CREEK TRIBUTARY REPLACEMENT OF THE EXISTING BRIDGES(S). NO ADDED LANES. LENGTH(Miles/km): .40/.64360 MANAGER: D. GODWIN STATUS: CONTRACT SIGNED 3-22-95 FOR PE, ROW & UTILITIES	ATLANTA TIP # CO 240 CONG DIST. 6 FUND SOURCE: BRIDGE PROGRAM FEDERAL HIGHWAY ADMIN FUNDS	PE 1996 ROW LOCL CONST 1997 FED SHARE GA. SHARE OTH SHARE	$ 5 $ 127 $ 102 $ 25 $
COBB 770470	HISTORIC DEPOT RENOVATION IN KENNESAW AND WALKWAYS HISTORIC FACILITIES / ENHANCEMENT LENGTH(Miles/km): .00/.00000 - EXIST. LANES: 0 /PROPOSED LANES: 0 MANAGER: STEVE YOST STATUS: TO BE DONE BY CONTRACT	ATLANTA TIP # CO 237 CONG DIST. 6 FUND SOURCE: TRANS. ENHANCE. FEDERAL HIGHWAY ADMIN FUNDS	PE LOCL ROW LOCL CONST 1996 FED SHARE GA. SHARE OTH SHARE	 $ 156 $ 125 $ $ 31
COBB 770638	MOBILITY ENHANCEMENT PROG: SUBSCRIPTION BUS & VANPOOL SVC MISCELLANEOUS IMPROVEMENTS / SAFETY LENGTH(Miles/km): .00/.00000 - EXIST. LANES: 0 /PROPOSED LANES: 0 MANAGER: SAM ZEIGLER STATUS: NOT APPLICABLE	ATLANTA TIP # R 176 CONG DIST. 6 & 7 FUND SOURCE: CONG MIT./AIR QUAL FEDERAL HIGHWAY ADMIN FUNDS 77063D IS AN ASSOCIATED PROJECT.	PE 1996 ROW NONE CONST 1996 FED SHARE GA. SHARE OTH SHARE	$ 5 $ 0 $ 1500 $ 1200 $ $ 300
COBB 770694	NON FREEWAY SURVEILLANCE SYSTEM IN COBB COUNTY MISCELLANEOUS IMPROVEMENTS / SAFETY LENGTH(Miles/km): .00/.00000 - EXIST. LANES: 0 /PROPOSED LANES: 0 MANAGER: SAM ZEIGLER STATUS: LGPA NOT APPLICABLE	ATLANTA TIP # R 190 CONG DIST. 6 & 7 FUND SOURCE: CONG MIT./AIR QUAL FEDERAL HIGHWAY ADMIN FUNDS	PE NONE ROW NONE CONST 1996 FED SHARE GA. SHARE OTH SHARE	$ 0 $ 0 $ 481 $ 385 $ 96 $
COBB 770730	CONCORD COVERED BR/CONCORD RD OVER NICKAJACK CREEK BRIDGES / ENHANCEMENT LENGTH(Miles/km): .00/.00000 MANAGER: GAIL D'AVINO STATUS: DOT WILL PROVIDE THE 20% MATCH	ATLANTA TIP # CO 251 CONG DIST. 6 FUND SOURCE: TRANS. ENHANCE. FEDERAL HIGHWAY ADMIN FUNDS	PE NONE ROW NONE CONST 1996 FED SHARE GA. SHARE OTH SHARE	$ 0 $ 0 $ 35 $ 28 $ 7 $

ARC
REGIONAL DEVELOPMENT COMMISSION

COUNTY P.I.NO.	DESCRIPTION PROJECT DATA	COMMENTS	FISCAL YEAR	COST ESTS
COBB 770893	NON-FREEWAY COMMUNICATIONS FIBER OPTIC CABLE IN COBB COUNTY MISCELLANEOUS IMPROVEMENTS / SAFETY LENGTH(Miles/km): .00/.00000 - EXIST. LANES: 0 /PROPOSED LANES: 0 MANAGER: SAM ZEIGLER STATUS: OTO WILL NOTIFY	ATLANTA TIP # R 098 CONG DIST. 6 & 7 FUND SOURCE: DEMONSTRATION PROGRAM FEDERAL HIGHWAY ADMIN FUNDS	PE NONE ROW NONE CONST 1996 FED SHARE GA. SHARE OTH SHARE	$ 0 $ 0 $ 300 $ 240 $ 60 $
COBB 770920	SPRING ROAD FROM VILLAGE PKWY TO CAMPBELL ROAD BICYCLE/PED. FACILITY / ENHANCEMENT LENGTH(Miles/km): .70/1.12630 - EXIST. LANES: 0 /PROPOSED LANES: 0 MANAGER: UNKNOWN STATUS: TO BE DONE BY CONTRACT	ATLANTA TIP # R 177 CONG DIST. 6 FUND SOURCE: CONG MIT./AIR QUAL FEDERAL HIGHWAY ADMIN FUNDS	PE 1996 ROW NONE CONST 1997 FED SHARE GA. SHARE OTH SHARE	UNDERWAY $ 0 $ 91 $ 73 $ $ 18
COBB 770921	WINDY HILL RD FM COBB PKWY TO ATLANTA ROAD BICYCLE/PED. FACILITY / ENHANCEMENT LENGTH(Miles/km): 4.20/6.75780 - EXIST. LANES: 0 /PROPOSED LANES: 0 MANAGER: UNKNOWN STATUS: TO BE DONE BY CONTRACT	ATLANTA TIP # R 177 CONG DIST. 6 & 7 FUND SOURCE: CONG MIT./AIR QUAL FEDERAL HIGHWAY ADMIN FUNDS	PE 1996 ROW NONE CONST 1996 FED SHARE GA. SHARE OTH SHARE	UNDERWAY $ 0 $ 650 $ 520 $ $ 130
COBB 770922	VILLAGE PKWY FM SPRING RD TO WINDY HILL ROAD BICYCLE/PED. FACILITY / ENHANCEMENT LENGTH(Miles/km): 1.20/1.93080 - EXIST. LANES: 0 /PROPOSED LANES: 0 MANAGER: UNKNOWN STATUS: TO BE DONE BY CONTRACT	ATLANTA TIP # R 177 CONG DIST. 6 FUND SOURCE: CONG MIT./AIR QUAL FEDERAL HIGHWAY ADMIN FUNDS	PE 1996 ROW NONE CONST 1996 FED SHARE GA. SHARE OTH SHARE	UNDERWAY $ 0 $ 165 $ 132 $ $ 33
COBB 770930	COBB PKWY FM LAKE PARK DR TO SPRING RD SIDEWALKS / ENHANCEMENT LENGTH(Miles/km): 2.00/3.21800 - EXIST. LANES: 0 /PROPOSED LANES: 0 MANAGER: D. GODWIN STATUS: TO BE DONE BY CONTRACT	ATLANTA TIP # R 177 CONG DIST. 6 FUND SOURCE: CONG MIT./AIR QUAL FEDERAL HIGHWAY ADMIN FUNDS	PE 1996 ROW NONE CONST 1997 FED SHARE GA. SHARE OTH SHARE	UNDERWAY $ 0 $ 272 $ 218 $ $ 54
COBB 770931	AUSTELL ROAD & CIRCLE 75 PARKWAY SIDEWALKS / ENHANCEMENT LENGTH(Miles/km): 6.00/9.65400 - EXIST. LANES: 0 /PROPOSED LANES: 0 MANAGER: UNKNOWN STATUS: TO BE DONE BY CONTRACT	ATLANTA TIP # R 177 CONG DIST. 7 & 6 FUND SOURCE: CONG MIT./AIR QUAL FEDERAL HIGHWAY ADMIN FUNDS	PE 1996 ROW NONE CONST 1996 FED SHARE GA. SHARE OTH SHARE	UNDERWAY $ 0 $ 765 $ 612 $ $ 153
COBB 770960	SIDEWALKS FOR TRANSIT @ TOWN CENTER AREA SIDEWALKS / ENHANCEMENT LENGTH(Miles/km): .00/.00000 - EXIST. LANES: 0 /PROPOSED LANES: 0 MANAGER: UNKNOWN STATUS: TO BE DONE BY CONTRACT	ATLANTA TIP # R 165 CONG DIST. 6 FUND SOURCE: CONG MIT./AIR QUAL FEDERAL HIGHWAY ADMIN FUNDS	PE 1996 ROW NONE CONST 1997 FED SHARE GA. SHARE OTH SHARE	UNDERWAY $ 0 $ 429 $ 343 $ $ 86

COUNTY P.I.NO.	DESCRIPTION PROJECT DATA	ARC REGIONAL DEVELOPMENT COMMISSION COMMENTS	FISCAL YEAR	COST ESTS
COBB 770962	SIDEWALKS FOR TRANSIT @ CUMBERLAND-GALLERIA AREA SIDEWALKS / ENHANCEMENT LENGTH(Miles/km): .00/.00000 - EXIST. LANES: 0 /PROPOSED LANES: 0 MANAGER: UNKNOWN STATUS: TO BE DONE BY CONTRACT	ATLANTA TIP # R 165 CONG DIST. 6 FUND SOURCE: CONG MIT./AIR QUAL FEDERAL HIGHWAY ADMIN FUNDS	PE 1996 ROW NONE CONST 1996 FED SHARE GA. SHARE OTH SHARE	UNDERWAY $ 0 $ 174 $ 139 $ $ 35
COBB 770963	SIDEWALKS FOR TRANSIT @ WILDWOOD-INTERSTATE NORTH AREA SIDEWALKS / ENHANCEMENT LENGTH(Miles/km): .00/.00000 - EXIST. LANES: 0 /PROPOSED LANES: 0 MANAGER: UNKNOWN STATUS: TO BE DONE BY CONTRACT	ATLANTA TIP # R 165 CONG DIST. 6 FUND SOURCE: CONG MIT./AIR QUAL FEDERAL HIGHWAY ADMIN FUNDS	PE 1996 ROW NONE CONST 1996 FED SHARE GA. SHARE OTH SHARE	UNDERWAY $ 0 $ 444 $ 355 $ $ 89
COBB 770964	SIDEWALKS FOR TRANSIT @ SOUTH COBB DRIVE AREA SIDEWALKS / ENHANCEMENT LENGTH(Miles/km): .00/.00000 - EXIST. LANES: 0 /PROPOSED LANES: 0 MANAGER: UNKNOWN STATUS: TO BE DONE BY CONTRACT	ATLANTA TIP # R 165 CONG DIST. 6 FUND SOURCE: CONG MIT./AIR QUAL FEDERAL HIGHWAY ADMIN FUNDS	PE 1996 ROW NONE CONST 1996 FED SHARE GA. SHARE OTH SHARE	UNDERWAY $ 0 $ 374 $ 299 $ $ 75
COBB 770966	SIDEWALKS FOR TRANSIT @ SR 120, FRANKLIN RD & DELK RD SIDEWALKS / ENHANCEMENT LENGTH(Miles/km): .00/.00000 - EXIST. LANES: 0 /PROPOSED LANES: 0 MANAGER: UNKNOWN STATUS: TO BE DONE BY CONTRACT	ATLANTA TIP # R 165 CONG DIST. 6 FUND SOURCE: CONG MIT./AIR QUAL FEDERAL HIGHWAY ADMIN FUNDS	PE 1996 ROW NONE CONST 1996 FED SHARE GA. SHARE OTH SHARE	UNDERWAY $ 0 $ 516 $ 413 $ $ 103
COBB 770973	BICYCLE/PEDESTRIAN FOR BIKE AWARENESS SIGNAGE & PARKING FAC' BICYCLE/PED. FACILITY / ENHANCEMENT LENGTH(Miles/km): .00/.00000 - EXIST. LANES: 0 /PROPOSED LANES: 0 MANAGER: UNKNOWN STATUS: TO BE DONE BY CONTRACT	ATLANTA TIP # R 177 CONG DIST. 6 & 7 FUND SOURCE: CONG MIT./AIR QUAL FEDERAL HIGHWAY ADMIN FUNDS	PE 1996 ROW NONE CONST 1996 FED SHARE GA. SHARE OTH SHARE	UNDERWAY $ 0 $ 30 $ 24 $ $ 6
COBB 770981	CCT PARK & RIDE LOTS(2), EXPRESS RTS, 5 BUSES (REGIONAL) PARK & RIDE LOT / NEW CONSTRUCTION LENGTH(Miles/km): .00/.00000 - EXIST. LANES: 0 /PROPOSED LANES: 0 MANAGER: LUKE COUSINS STATUS: TO BE DONE BY CONTRACT	ATLANTA TIP # CO-R 198 CONG DIST. 6 & 7 FUND SOURCE: CONG MIT./AIR QUAL FEDERAL HIGHWAY ADMIN FUNDS	PE NONE ROW NONE CONST 1997 FED SHARE GA. SHARE OTH SHARE	$ 0 $ 0 $ 3410 $ 2728 $ $ 682
COBB 770982	CCT PARK & RIDE LOTS(2), EXPRESS RTS, 5 BUSES PARK & RIDE LOT / NEW CONSTRUCTION LENGTH(Miles/km): .00/.00000 - EXIST. LANES: 0 /PROPOSED LANES: 0 MANAGER: LUKE COUSINS STATUS: TO BE DONE BY CONTRACT	ATLANTA TIP # CO-R 198 CONG DIST. 6 & 7 FUND SOURCE: CONG MIT./AIR QUAL FEDERAL HIGHWAY ADMIN FUNDS	PE NONE ROW NONE CONST 1998 FED SHARE GA. SHARE OTH SHARE	$ 0 $ 0 $ 530 $ 424 $ $ 106

ARC REGIONAL DEVELOPMENT COMMISSION

COUNTY P.I.NO.	DESCRIPTION PROJECT DATA	COMMENTS	FISCAL YEAR	COST ESTS
COBB 770983	CCT EXPRESS ROUTES FROM PARK & RIDE LOTS TRANSIT PROJECTS / OPERATIONS LENGTH(Miles/km): .00/.00000 - EXIST. LANES: 0 /PROPOSED LANES: 0 MANAGER: LUKE COUSINS STATUS: NOT APPLICABLE	ATLANTA TIP # CO-R 199 CONG DIST. 6 & 7 FUND SOURCE: CONG MIT./AIR QUAL FEDERAL HIGHWAY ADMIN FUNDS	PE NONE ROW NONE CONST 1997 FED SHARE GA. SHARE OTH SHARE	$ 0 $ 0 $ 500 $ 400 $ $ 100
COBB 770984	CCT EXPRESS ROUTES FROM PARK & RIDE LOTS TRANSIT PROJECTS / OPERATIONS LENGTH(Miles/km): .00/.00000 - EXIST. LANES: 0 /PROPOSED LANES: 0 MANAGER: LUKE COUSINS STATUS: NOT APPLICABLE	ATLANTA TIP # CO-R 199 CONG DIST. 6 & 7 FUND SOURCE: CONG MIT./AIR QUAL FEDERAL HIGHWAY ADMIN FUNDS	PE NONE ROW NONE CONST 1998 FED SHARE GA. SHARE OTH SHARE	$ 0 $ 0 $ 500 $ 400 $ $ 100
COBB 770987	MOBILITY ENHANCEMENT PROG: SUBSCRIPTION BUS & VANPOOL SVC TRANSIT PROJECTS / OPERATIONS LENGTH(Miles/km): .00/.00000 - EXIST. LANES: 0 /PROPOSED LANES: 0 MANAGER: SAM ZEIGLER STATUS: NOT APPLICABLE	ATLANTA TIP # R 176 CONG DIST. 6 & 7 FUND SOURCE: CONG MIT./AIR QUAL FEDERAL HIGHWAY ADMIN FUNDS	PE NONE ROW NONE CONST 1997 FED SHARE GA. SHARE OTH SHARE	$ 0 $ 0 $ 1806 $ 1445 $ $ 361

COUNTY P.I.NO.	DESCRIPTION PROJECT DATA	COMMENTS	FISCAL YEAR	COST ESTS
DEKALB 7D710X	FIXED GUIDEWAY MODERNIZATION PROGRAM -7D7101 UNKNOWN / UNKNOWN FUNDS RECIPIENT: MARTA MANAGER: STEVE KISH STATUS:	CONG DIST. 0 & 0 FUND SOURCE: URBAN TRANSIT DISC. FEDERAL TRANSIT ADMIN FUNDS 7D7101 IS AN ASSOCIATED PROJECT.	CONST NONE	$ 0
DEKALB 7D716X	PUBLIC TRANSIT SERVICE FOR FULTON AND DEKALB COUNTIES UNKNOWN / UNKNOWN FUNDS RECIPIENT: MARTA MANAGER: STEVE KISH STATUS:	CONG DIST. 0 & 0 FUND SOURCE: URBAN TRANSIT FEDERAL TRANSIT ADMIN FUNDS 7D7165 IS AN ASSOCIATED PROJECT.	CONST NONE	$ 0
DEKALB 7D717X	RAIL CAR OVERHAUL, BUS PURCHASES, CAP. MAINT., ETC. -7D7176 UNKNOWN / UNKNOWN FUNDS RECIPIENT: MARTA MANAGER: STEVE KISH STATUS:	CONG DIST. 0 & 0 FUND SOURCE: URBAN TRANSIT FEDERAL TRANSIT ADMIN FUNDS 7D7176 IS AN ASSOCIATED PROJECT.	CONST NONE	$ 0
DEKALB 7D751X	TRANSIT OPERATIONS PROGRAM; SEE FULTON 7D7510 TRANSIT PROJECTS / OPERATIONS FUNDS RECIPIENT: MARTA MANAGER: STEVE KISH STATUS:	CONG DIST. 5 & 4 FUND SOURCE: URBAN TRANSIT FEDERAL TRANSIT ADMIN FUNDS 7D7510 IS AN ASSOCIATED PROJECT.	OPERATING NONE	$ 0
DEKALB 7V1018	ELDERLY AND DISABLED VEHICLES AND EQUIPMENT TRANSIT PROJECTS / CAPITAL FUNDS RECIPIENT: AGENCIES IN DEKALB COUNTY MANAGER: STEVE KISH STATUS:	CONG DIST. 4 & 11 FUND SOURCE: ELDERLY & DISABLED FEDERAL TRANSIT ADMIN FUNDS	CAPITAL 1996 FUND FED SHARE GA. SHARE OTH SHARE	$ 80 $ 64 $ 8 $ 8
DEKALB 7V7010	ELDERLY AND DISABLED VEHICLES AND EQUIPMENT TRANSIT PROJECTS / CAPITAL FUNDS RECIPIENT: AGENCIES IN DEKALB COUNTY MANAGER: STEVE KISH STATUS:	CONG DIST. 4 & 11 FUND SOURCE: ELDERLY & DISABLED FEDERAL TRANSIT ADMIN FUNDS	CAPITAL 1997 FUND FED SHARE GA. SHARE OTH SHARE	$ 80 $ 64 $ 8 $ 8
DEKALB 7V7025	ELDERLY AND DISABLED VEHICLES AND EQUIPMENT TRANSIT PROJECTS / CAPITAL FUNDS RECIPIENT: AGENCIES IN DEKALB COUNTY MANAGER: STEVE KISH STATUS:	CONG DIST. 4 & 11 FUND SOURCE: ELDERLY & DISABLED FEDERAL TRANSIT ADMIN FUNDS	CAPITAL 1998 FUND FED SHARE GA. SHARE OTH SHARE	$ 80 $ 64 $ 8 $ 8

COUNTY P.I.NO.	DESCRIPTION PROJECT DATA	ARC REGIONAL DEVELOPMENT COMMISSION COMMENTS	FISCAL YEAR	COST ESTS
DEKALB 11041X	I-85 FM I-285 TO I-985...GWINNETT- 110410 UNKNOWN / UNKNOWN LENGTH(Miles/km): .00/.00000 - EXIST. LANES: 0 /PROPOSED LANES: 0 MANAGER: UNKNOWN STATUS:	ATLANTA TIP # GW-R 136 CONG DIST. 0 & 0 FUND SOURCE: NAT'L HIGHWAY FEDERAL HIGHWAY ADMIN FUNDS 110410 IS AN ASSOCIATED PROJECT.	PE NONE ROW NONE CONST NONE	$ 0 $ 0 $ 0
DEKALB 710325	MORELAND AVE TO OLD ROCKBRIDGE RD; HAMBRICK TO STN MTN PARK BICYCLE/PED. FACILITY / ENHANCEMENT LENGTH(Miles/km): 4.90/7.88410 - EXIST. LANES: 0 /PROPOSED LANES: 0 MANAGER: UNKNOWN STATUS: TO BE DONE BY CONTRACT	ATLANTA TIP # DK 121 CONG DIST. 5 & 11 FUND SOURCE: SURFACE TRANSPORT. FEDERAL HIGHWAY ADMIN FUNDS	PE LOCL ROW NONE CONST 1996 FED SHARE GA. SHARE OTH SHARE	$ 0 $ 870 $ 696 $ $ 174
DEKALB 712120	REDAN RD BR WDN OVER I-285 BRIDGES / RECST. OR REHAB. LENGTH(Miles/km): .20/.32180 MANAGER: BILL MOSKAL STATUS: COUNTY SIGNED 9/2/88 FOR UTILITIES	ATLANTA TIP # DK-R 035 CONG DIST. 11 FUND SOURCE: NAT'L HIGHWAY FEDERAL HIGHWAY ADMIN FUNDS	PE 1992 ROW LOCL CONST	UNDERWAY AFTER 98
DEKALB 712870	I-20 @ LITHONIA INDUSTRIAL BLVD INTERCHANGE / NEW CONSTRUCTION LENGTH(Miles/km): 3.50/5.63150 - EXIST. LANES: 0 /PROPOSED LANES: 4 MANAGER: G. ROSS STATUS: REQ CO DO UTIL 7-21-94; OTHER SHARE IS UNFUNDED	ATLANTA TIP # DK-R 059 CONG DIST. 11 FUND SOURCE: DEMONSTRATION PROGRAM FEDERAL HIGHWAY ADMIN FUNDS	PE 1993 ROW 1996 CONST 1996 FED SHARE GA. SHARE OTH SHARE	UNDERWAY $ 16238 $ 24675 $ 8437 $ $ 16238
DEKALB 713040	I-20 BARRIER WALLS @ CLOSE FRONTAGE RDS/ & ROCKDALE, NEWTON WALLS / MAINTENANCE LENGTH(Miles/km): 18.70/30.08830 - EXIST. LANES: 0 /PROPOSED LANES: 0 MANAGER: D. GODWIN STATUS: REQ DEKALB, ROCKDALE & NEWTON DO UTILITIES 9-21-94	ATLANTA TIP # DK-R 181 CONG DIST. 4 & 11 FUND SOURCE: I-STATE MAINT. FEDERAL HIGHWAY ADMIN FUNDS	PE 1996 ROW NONE CONST	$ 30 $ 0 AFTER 98
DEKALB 71315X	COMMUNICATION CABLE ON I-20 FM CAPITOL AVE TO I-285; FULTON UNKNOWN / UNKNOWN LENGTH(Miles/km): .00/.00000 - EXIST. LANES: 0 /PROPOSED LANES: 0 MANAGER: SAM ZEIGLER STATUS:	ATLANTA TIP # R 202 CONG DIST. 0 & 0 FUND SOURCE: CONG MIT./AIR QUAL FEDERAL HIGHWAY ADMIN FUNDS 713157 IS AN ASSOCIATED PROJECT.	PE NONE ROW NONE CONST NONE	$ 0 $ 0 $ 0
DEKALB 713220	I-20 @ WESLEY CHAPEL RD RELOC FRONTAGE RD (SNAPFINGER WOOD) INTERCHANGE / RECST. OR REHAB. LENGTH(Miles/km): .00/.00000 - EXIST. LANES: 2 /PROPOSED LANES: 2 MANAGER: A. ALEXANDER STATUS:	ATLANTA TIP # DK-R 182 CONG DIST. 11 FUND SOURCE: I-STATE MAINT. FEDERAL HIGHWAY ADMIN FUNDS	PE 1995 ROW 1998 CONST	UNDERWAY $ 1000 AFTER 98

COUNTY P.I.NO.	DESCRIPTION PROJECT DATA	COMMENTS	FISCAL YEAR	COST ESTS
DEKALB 713250	I-285 SOUTH AUXILLARY LN FM SR 8 TO STN MTN FWY & FWY BRIDGE INTERCHANGE / RECST. OR REHAB. LENGTH(Miles/km): 1.00/1.60900 - EXIST. LANES: 4 /PROPOSED LANES: 5 MANAGER: BILL MOSKAL STATUS:	ATLANTA TIP # DK-R 183 CONG DIST. 4 & 11 FUND SOURCE: I-STATE MAINT. FEDERAL HIGHWAY ADMIN FUNDS 713320 IS AN ASSOCIATED PROJECT.	PE 1995 ROW 1998 CONST	UNDERWAY $ 1000 AFTER 98
DEKALB 713320	I-285 @ SR 8/US 29/LAWRENCEVILLE HWY INTERCHANGE / RECST. OR REHAB. LENGTH(Miles/km): .70/1.12630 - EXIST. LANES: 0 /PROPOSED LANES: 0 MANAGER: BILL MOSKAL STATUS: REQ DEKALB DO UTILITIES 11-16-94	ATLANTA TIP # DK-R 184 CONG DIST. 4 FUND SOURCE: I-STATE MAINT. FEDERAL HIGHWAY ADMIN FUNDS 713250 IS AN ASSOCIATED PROJECT.	PE 1995 ROW 1998 CONST	UNDERWAY $ 100 AFTER 98
DEKALB 71340X	I-285 CABLING. SEE 713400 IN FULTON CO. -713400 UNKNOWN / UNKNOWN LENGTH(Miles/km): .00/.00000 - EXIST. LANES: 0 /PROPOSED LANES: 0 MANAGER: UNKNOWN STATUS:	ATLANTA TIP # R 200 CONG DIST. 0 & 0 FUND SOURCE: CONG MIT./AIR QUAL FEDERAL HIGHWAY ADMIN FUNDS 713400 IS AN ASSOCIATED PROJECT.	PE NONE ROW NONE CONST NONE	$ 0 $ 0 $ 0
DEKALB 71351X	I-285&I-75, 85 WITHIN TO REPL SIGNS WITH HI-INTENSITY BACK UNKNOWN / UNKNOWN LENGTH(Miles/km): .00/.00000 - EXIST. LANES: 0 /PROPOSED LANES: 0 MANAGER: UNKNOWN STATUS:	ATLANTA TIP # *LUMP SUM CONG DIST. 5 & 11 FUND SOURCE: I-STATE MAINT. FEDERAL HIGHWAY ADMIN FUNDS 713510 IS AN ASSOCIATED PROJECT.	PE NONE ROW NONE CONST NONE	$ 0 $ 0 $ 0
DEKALB 721050	SR 124 @ STONE MOUNTAIN CRK REHAB. OF THE EXISTING BRIDGE(S). FROM 2 LANES TO 4 LANES. LENGTH(Miles/km): .50/.80450 MANAGER: D. GODWIN STATUS: SGN GWINNETT CO 2-19-87 & DEKALB 9-10-86 FOR UTILITIES	ATLANTA TIP # DK 099 CONG DIST. 4 FUND SOURCE: BRIDGE PROGRAM FEDERAL HIGHWAY ADMIN FUNDS 721535 IS AN ASSOCIATED PROJECT.	PE 1992 ROW NONE CONST 1998 FED SHARE GA. SHARE OTH SHARE	UNDERWAY $ 0 $ 455 $ 364 $ 91 $
DEKALB 721055	SR 124 @ YELLOW RIVER/ ALSO GWINNETT CO REPLACEMENT OF THE EXISTING BRIDGES(S). FROM 2 TO 4 LANES. LENGTH(Miles/km): .03/.04827 MANAGER: RAY METTS STATUS: COUNTY SIGNED 9/10/86 FOR UTILITIES (SEE #721050)	ATLANTA TIP # DK 100 CONG DIST. 4 FUND SOURCE: BRIDGE PROGRAM FEDERAL HIGHWAY ADMIN FUNDS 72105X IS AN ASSOCIATED PROJECT.	PE 1992 ROW 1998 CONST	UNDERWAY $ 5 AFTER 98
DEKALB 721330	SR 124/ROCK CHAPEL RD FM UNION GR RD N TO PLEASANT HILL RD RECONSTRUCTION & WIDENING FROM 2 LANES TO 4 LANES. LENGTH(Miles/km): .90/1.44810 MANAGER: D. GODWIN STATUS: DEKALB SGN 9-2-88 FOR UTILITIES.	ATLANTA TIP # DK 084 CONG DIST. 4 FUND SOURCE: NAT'L HIGHWAY FEDERAL HIGHWAY ADMIN FUNDS	PE 1993 ROW 1996 CONST 1998 FED SHARE GA. SHARE OTH SHARE	UNDERWAY $ 1481 $ 1501 $ 1201 $ 300 $

COUNTY P.I.NO.	DESCRIPTION PROJECT DATA	COMMENTS	FISCAL YEAR	COST ESTS
DEKALB 721350	SR 12/COVINGTON HWY FM SR 124 E TO TURNER HILL RD RECONSTRUCTION & WIDENING FROM 2 LANES TO 5 LANES. LENGTH(Miles/km): 1.20/1.93080 MANAGER: D. CHURCH STATUS: COUNTY SIGNED 9-2-88 FOR UTILITIES	ATLANTA TIP # DK 030 CONG DIST. 11 FUND SOURCE: SURFACE TRANSPORT. FEDERAL HIGHWAY ADMIN FUNDS	PE 1992 ROW CONST	UNDERWAY AFTER 98 AFTER 98
DEKALB 721380	SR 857/ROCKBRIDGE RD FM SR 10/MEMORIAL DR E TO HAIRSTON RD RECONSTRUCTION & WIDENING FROM 2 LANES TO 4 LANES. LENGTH(Miles/km): 2.20/3.53980 MANAGER: M. REYNOLDS STATUS: DEKALB SGN 3-5-90-UTIL & ASSUME MAINT WHEN CST COMPLETED.	ATLANTA TIP # DK 025 CONG DIST. 4 FUND SOURCE: SURFACE TRANSPORT. FEDERAL HIGHWAY ADMIN FUNDS 751320 IS AN ASSOCIATED PROJECT.	PE 1992 ROW CONST	UNDERWAY AFTER 98 AFTER 98
DEKALB 721390	SR 857/ROCKBRIDGE RD FM HAIRSTON RD TO ST MTN-LITHONIA RD RECONSTRUCTION & WIDENING FROM 2 LANES TO 4 LANES. LENGTH(Miles/km): 1.90/3.05710 MANAGER: M. REYNOLDS STATUS: DEKALB SGN 3-5-90-UTIL & ASSUME MAINT WHEN CST COMPLETED.	ATLANTA TIP # DK 025 CONG DIST. 4 FUND SOURCE: SURFACE TRANSPORT. FEDERAL HIGHWAY ADMIN FUNDS 751320 IS AN ASSOCIATED PROJECT.	PE 1992 ROW CONST	UNDERWAY AFTER 98 AFTER 98
DEKALB 721400	ASHFORD-DUNWOODY/JOHNSON FERRY FM PTREE IND BLVD TO I-285 RECONSTRUCTION & WIDENING FROM 2 LANES TO 4 LANES. LENGTH(Miles/km): 2.54/4.08686 MANAGER: G. ROSS STATUS: REQ DEKALB DO ROW & UTILITIES 6-2-88	ATLANTA TIP # DK 022 CONG DIST. 4 & 5 FUND SOURCE: SURFACE TRANSPORT. FEDERAL HIGHWAY ADMIN FUNDS 721405 IS AN ASSOCIATED PROJECT.	PE 1992 ROW LOCL CONST	UNDERWAY AFTER 98
DEKALB 721405	ASHFORD-DUNWOODY RD @ NANCY CRK REPLACEMENT OF THE EXISTING BRIDGES(S). NO ADDED LANES. LENGTH(Miles/km): .02/.03218 MANAGER: G. ROSS STATUS: REQ DEKALB DO ROW & UTILITIES 6-2-88	ATLANTA TIP # DK 022 CONG DIST. 6 FUND SOURCE: BRIDGE PROGRAM FEDERAL HIGHWAY ADMIN FUNDS 721400 IS AN ASSOCIATED PROJECT.	PE 1992 ROW LOCL CONST	UNDERWAY AFTER 98
DEKALB 721530	SR 124 FM ROCKBRIDGE RD TO CENTERVILLE-ROSEBUD RD/GWINNETT RECONSTRUCTION & WIDENING FROM 2 LANES TO 4 LANES. LENGTH(Miles/km): 4.10/6.59690 MANAGER: RAY METTS STATUS: REQ DEKALB DO UTIL 2-4-91;GWINNETT SGN 1-8-92 PUB UTIL	ATLANTA TIP # GW 076 CONG DIST. 4 FUND SOURCE: NAT'L HIGHWAY FEDERAL HIGHWAY ADMIN FUNDS 72153X IS AN ASSOCIATED PROJECT.	PE 1992 ROW 1997 CONST	UNDERWAY $ 10704 AFTER 98
DEKALB 721535	SR 124 FM PLEASANT HILL RD TO ROCKBRIDGE RD / INCL CLVT RECONSTRUCTION & WIDENING FROM 2 LANES TO 4 LANES. LENGTH(Miles/km): 3.10/4.98790 MANAGER: D. GODWIN STATUS: REQ DEKALB CO DO UTILITIES 10-30-91	ATLANTA TIP # DK 085 CONG DIST. 4 FUND SOURCE: NAT'L HIGHWAY FEDERAL HIGHWAY ADMIN FUNDS 721050 IS AN ASSOCIATED PROJECT.	PE 1993 ROW 1996 CONST 1998 FED SHARE GA. SHARE OTH SHARE	UNDERWAY $ 2327 $ 4959 $ 3967 $ 992 $

COUNTY P.I.NO.	DESCRIPTION PROJECT DATA	COMMENTS	FISCAL YEAR	COST ESTS
DEKALB 730970	SR 212/BROWNS MILL RD @ POLE BRIDGE CRK REPLACEMENT OF THE EXISTING BRIDGES(S). NO ADDED LANES. LENGTH(Miles/km): .40/.64360 MANAGER: D. GODWIN STATUS: REQ DEKALB COUNTY DO UTILITIES 5-10-91	ATLANTA TIP # DK 098 CONG DIST. 4 FUND SOURCE: BRIDGE PROGRAM FEDERAL HIGHWAY ADMIN FUNDS	PE 1993 ROW 1996 CONST 1996 FED SHARE GA. SHARE OTH SHARE	UNDERWAY $ 10 $ 498 $ 398 $ 100 $
DEKALB 751270	REDAN RD @ SNAPFINGER CRK REHAB. OF THE EXISTING BRIDGE(S). FROM 2 LANES TO 4 LANES. LENGTH(Miles/km): .10/.16090 MANAGER: BILL MOSKAL STATUS: COUNTY REQUESTED TO DO ROW AND UTILITIES 6-2-88	ATLANTA TIP # DK 023 CONG DIST. 4 FUND SOURCE: BRIDGE PROGRAM FEDERAL HIGHWAY ADMIN FUNDS 751230 IS AN ASSOCIATED PROJECT.	PE 1992 ROW LOCL CONST	UNDERWAY AFTER 98
DEKALB 751320	CR 5189/ROCKBRIDGE RD @ SNAPFINGER CREEK REPLACEMENT OF THE EXISTING BRIDGES(S). NO ADDED LANES. LENGTH(Miles/km): .28/.45052 MANAGER: M. REYNOLDS STATUS: SIGNED BY DEKALB COUNTY 12-5-86 FOR R/W & UTILITIES	ATLANTA TIP # DK 101 CONG DIST. 4 FUND SOURCE: BRIDGE PROGRAM FEDERAL HIGHWAY ADMIN FUNDS 721390 IS AN ASSOCIATED PROJECT.	PE 1992 ROW LOCL CONST	UNDERWAY AFTER 98
DEKALB 751370	CHAMBLEE-TUCKER RD FM NEW P'TREE RD TO BUFORD HWY/SR 13 RECONSTRUCTION & WIDENING FROM 2 LANES TO 5 LANES. LENGTH(Miles/km): 1.40/2.25260 MANAGER: D. GODWIN STATUS: DEKALB SGN FOR UTILITIES 4-25-94	ATLANTA TIP # DK 001 CONG DIST. 4 FUND SOURCE: I-STATE CONST. FEDERAL HIGHWAY ADMIN FUNDS	PE 1993 ROW 1995 CONST 1996 FED SHARE GA. SHARE OTH SHARE	UNDERWAY UNDERWAY $ 2000 $ 1700 $ 300 $
DEKALB 751440	WINTERS CHAPEL RD FM OAKCLIFF RD TO N/CHICOPEE RD(& SIGNAL) CONSTRUCTION OF NEW ROUTE WITH 4 LANES PROPOSED. LENGTH(Miles/km): .79/1.27111 MANAGER: G. ROSS STATUS: DEKALB SGN 6-30-89 ROW & UTIL & 25% SIGNAL COST (T&S PROJECT	ATLANTA TIP # DK 044 CONG DIST. 4 FUND SOURCE: SURFACE TRANSPORT. FEDERAL HIGHWAY ADMIN FUNDS	PE 1992 ROW LOCL CONST 1996 FED SHARE GA. SHARE OTH SHARE	UNDERWAY $ 6657 $ 5326 $ 696 $ 635
DEKALB 751445	WINTERS CHAPEL-OAKCLIFF RD CONN @ SOUTHERN RR BRIDGES / RECST. OR REHAB. LENGTH(Miles/km): .08/.12872 MANAGER: G. ROSS STATUS: CO SIGNED 6/30/89 ROW & UTILITIES. SEE PI #751440	ATLANTA TIP # DK 094 CONG DIST. 4 FUND SOURCE: HWY. SAFETY FEDERAL HIGHWAY ADMIN FUNDS	PE 1992 ROW NONE CONST 1996 FED SHARE GA. SHARE OTH SHARE	UNDERWAY $ 0 $ 2253 $ 2028 $ 225 $
DEKALB 751495	SR 859/COOLEDGE-BROCKETT RD FM STONE MTN FWY-SR 8/W SIGNALS RECONSTRUCTION & WIDENING FROM 2 LANES TO 4 LANES. LENGTH(Miles/km): 1.00/1.60900 MANAGER: D. GODWIN STATUS: SEE STP-9223(3), PI #751490	ATLANTA TIP # DK 079 CONG DIST. 4 & 11 FUND SOURCE: SURFACE TRANSPORT. FEDERAL HIGHWAY ADMIN FUNDS	PE 1997 ROW CONST	$ 42 AFTER 98 AFTER 98

COUNTY P.I.NO.	DESCRIPTION PROJECT DATA	COMMENTS	FISCAL YEAR	COST ESTS
DEKALB 752100	EAST PONCE DE LEON AT RAYS ROAD INTERSECTION IMPROVEMENT / RECST. OR REHAB. LENGTH(Miles/km): .40/.64360 - EXIST. LANES: 2 /PROPOSED LANES: 2 MANAGER: D. GODWIN STATUS: COUNTY SGN CONTRACT FOR PE, ROW & UTILITIES 7-14-94	ATLANTA TIP # DK 102 CONG DIST. 4 FUND SOURCE: HWY. SAFETY FEDERAL HIGHWAY ADMIN FUNDS	PE 1993 ROW LOCL CONST 1996 FED SHARE GA. SHARE OTH SHARE	UNDERWAY $ 514 $ 463 $ 51 $
DEKALB 752500	SR 260/GLENWOOD RD FM IRIS LANE TO COREY BLVD. SIDEWALKS / SAFETY LENGTH(Miles/km): .33/.53097 - EXIST. LANES: 0 /PROPOSED LANES: 0 MANAGER: D. GODWIN STATUS: NOT APPLICABLE	ATLANTA TIP # DK 122 CONG DIST. 11 FUND SOURCE: HWY. SAFETY FEDERAL HIGHWAY ADMIN FUNDS	PE 1996 ROW 1996 CONST 1997 FED SHARE GA. SHARE OTH SHARE	$ 5 $ 10 $ 30 $ 27 $ 3 $
DEKALB 770397	NON-FREEWAY COMMUNICATIONS FIBER OPTIC CABLE IN DEKALB CO. MISCELLANEOUS IMPROVEMENTS / SAFETY LENGTH(Miles/km): .00/.00000 - EXIST. LANES: 0 /PROPOSED LANES: 0 MANAGER: SAM ZEIGLER STATUS: OTO WILL NOTIFY	ATLANTA TIP # R 098 CONG DIST. 4 & 11 FUND SOURCE: DEMONSTRATION PROGRAM FEDERAL HIGHWAY ADMIN FUNDS	PE 1995 ROW NONE CONST 1996 FED SHARE GA. SHARE OTH SHARE	UNDERWAY $ 0 $ 560 $ 448 $ 112 $
DEKALB 770480	SOUTH DECATUR TROLLY LINE CONVERSION BICYCLE/PED. FACILITY / ENHANCEMENT LENGTH(Miles/km): .00/.00000 - EXIST. LANES: 0 /PROPOSED LANES: 0 MANAGER: STEVE YOST STATUS: TO BE DONE BY CONTRACT	ATLANTA TIP # DK 116 CONG DIST. 5 & 4 FUND SOURCE: TRANS. ENHANCE. FEDERAL HIGHWAY ADMIN FUNDS	PE LOCL ROW LOCL CONST 1996 FED SHARE GA. SHARE OTH SHARE	 $ 625 $ 500 $ $ 125
DEKALB 77063W	MARTA DEMAND RESPONSIVE PROJECT; SEE FULTON- 770633 UNKNOWN / UNKNOWN LENGTH(Miles/km): .00/.00000 - EXIST. LANES: 0 /PROPOSED LANES: 0 MANAGER: UNKNOWN STATUS:	ATLANTA TIP # M-R 161 CONG DIST. 0 & 0 FUND SOURCE: CONG MIT./AIR QUAL FEDERAL HIGHWAY ADMIN FUNDS 770633 IS AN ASSOCIATED PROJECT.	PE NONE ROW NONE CONST NONE	$ 0 $ 0 $ 0
DEKALB 770692	NON FREEWAY SURVEILLANCE SYSTEM IN DEKALB COUNTY MISCELLANEOUS IMPROVEMENTS / SAFETY LENGTH(Miles/km): .00/.00000 - EXIST. LANES: 0 /PROPOSED LANES: 0 MANAGER: SAM ZEIGLER STATUS: LGPA NOT APPLICABLE	ATLANTA TIP # R 190 CONG DIST. 4 & 11 FUND SOURCE: CONG MIT./AIR QUAL FEDERAL HIGHWAY ADMIN FUNDS	PE NONE ROW NONE CONST 1996 FED SHARE GA. SHARE OTH SHARE	$ 0 $ 0 $ 481 $ 385 $ 96 $
DEKALB 770840	SR 8 @ DEKALB IND WAY,SCOTTDALE; N DECATUR RD @ SCOTTDALE RD INTERSECTION IMPROVEMENT / SAFETY LENGTH(Miles/km): .12/.19308 - EXIST. LANES: 0 /PROPOSED LANES: 0 MANAGER: D. GODWIN STATUS: DEKALB SGN FOR ROW & UTILITIES 8-23-94	ATLANTA TIP # DK 123 CONG DIST. 4 FUND SOURCE: HWY. SAFETY FEDERAL HIGHWAY ADMIN FUNDS	PE 1996 ROW NONE CONST 1997 FED SHARE GA. SHARE OTH SHARE	$ 5 $ 0 $ 110 $ 99 $ 11 $

COUNTY P.I.NO.	DESCRIPTION PROJECT DATA	COMMENTS	FISCAL YEAR	COST ESTS
DEKALB 770860	INSTALL TRAFFIC SIGNALS AT 52 INTERSECTION IN DEKALB COUNTY SIGNALS / SAFETY LENGTH(Miles/km): .00/.00000 - EXIST. LANES: 0 /PROPOSED LANES: 0 MANAGER: BURT RIDDLE STATUS:	ATLANTA TIP # DK 124 CONG DIST. 4 & 11 FUND SOURCE: HWY. SAFETY FEDERAL HIGHWAY ADMIN FUNDS	PE NONE ROW LOCL CONST 1996 FED SHARE GA. SHARE OTH SHARE	$ 0 $ 350 $ 315 $ 35 $
DEKALB 77087X	ARTERIAL ROUTES IN ATLANTA-INSTALL COMM. CABLE, HWD UNKNOWN / UNKNOWN LENGTH(Miles/km): .00/.00000 - EXIST. LANES: 0 /PROPOSED LANES: 0 MANAGER: SAM ZEIGLER STATUS:	ATLANTA TIP # R 201 CONG DIST. 5 & 4 FUND SOURCE: CONG MIT./AIR QUAL FEDERAL HIGHWAY ADMIN FUNDS 770872 IS AN ASSOCIATED PROJECT.	PE NONE ROW NONE CONST NONE	$ 0 $ 0 $ 0
DEKALB 770910	SIDEWALKS AT KENSINGTON RD, COVINGTON HWY & MEMORIAL DRIVE SIDEWALKS / NEW CONSTRUCTION LENGTH(Miles/km): 1.79/2.88011 - EXIST. LANES: 0 /PROPOSED LANES: 0 MANAGER: UNKNOWN STATUS: TO BE DONE BY CONTRACT	ATLANTA TIP # R 165 CONG DIST. 11 & 4 FUND SOURCE: CONG MIT./AIR QUAL FEDERAL HIGHWAY ADMIN FUNDS	PE 1996 ROW NONE CONST 1996 FED SHARE GA. SHARE OTH SHARE	UNDERWAY $ 0 $ 142 $ 114 $ $ 28
DEKALB 770911	SIDEWALKS AT BUFORD HWY, NEW PEACHTREE RD. & SHALLOWFORD RD. SIDEWALKS / NEW CONSTRUCTION LENGTH(Miles/km): 3.99/6.41991 - EXIST. LANES: 0 /PROPOSED LANES: 0 MANAGER: UNKNOWN STATUS: TO BE DONE BY CONTRACT	ATLANTA TIP # R 165 CONG DIST. 4 FUND SOURCE: CONG MIT./AIR QUAL FEDERAL HIGHWAY ADMIN FUNDS	PE 1996 ROW NONE CONST 1996 FED SHARE GA. SHARE OTH SHARE	UNDERWAY $ 0 $ 316 $ 253 $ $ 63
DEKALB 770912	SIDEWALKS AT BRIARWOOD ROAD & DRESDEN ROAD SIDEWALKS / NEW CONSTRUCTION LENGTH(Miles/km): 1.21/1.94689 - EXIST. LANES: 0 /PROPOSED LANES: 0 MANAGER: UNKNOWN STATUS: TO BE DONE BY CONTRACT	ATLANTA TIP # R 165 CONG DIST. 4 FUND SOURCE: CONG MIT./AIR QUAL FEDERAL HIGHWAY ADMIN FUNDS	PE 1996 ROW NONE CONST 1996 FED SHARE GA. SHARE OTH SHARE	UNDERWAY $ 0 $ 96 $ 77 $ $ 19
DEKALB 770913	SIDEWALKS AT NEW PEACHTREE, PEACHTREE RDS. & PEACHTREE INDUS SIDEWALKS / NEW CONSTRUCTION LENGTH(Miles/km): 2.69/4.32821 - EXIST. LANES: 0 /PROPOSED LANES: 0 MANAGER: UNKNOWN STATUS: TO BE DONE BY CONTRACT	ATLANTA TIP # R 165 CONG DIST. 4 FUND SOURCE: CONG MIT./AIR QUAL FEDERAL HIGHWAY ADMIN FUNDS	PE 1996 ROW NONE CONST 1996 FED SHARE GA. SHARE OTH SHARE	UNDERWAY $ 0 $ 213 $ 170 $ $ 43

COUNTY / P.I.NO.	DESCRIPTION / PROJECT DATA	REGIONAL DEVELOPMENT COMMISSION / COMMENTS	FISCAL YEAR	COST ESTS
DOUGLAS 7B1395	COUNTY OPERATED PUBLIC TRANSIT SERVICE TRANSIT FACILITIES / OPERATIONS FUNDS RECIPIENT: DOUGLAS MANAGER: STEVE KISH STATUS:	CONG DIST. 7 FUND SOURCE: RURAL TRANSIT FEDERAL TRANSIT ADMIN FUNDS	OPERATING 1996 FED SHARE GA. SHARE OTH SHARE	$ 68 $ 54 $ $ 14
DOUGLAS 7B8023	COUNTY OPERATED PUBLIC TRANSIT SERVICE TRANSIT PROJECTS / OPERATIONS FUNDS RECIPIENT: DOUGLAS MANAGER: STEVE KISH STATUS:	CONG DIST. 7 FUND SOURCE: RURAL TRANSIT FEDERAL TRANSIT ADMIN FUNDS	OPERATING 1997 FED SHARE GA. SHARE OTH SHARE	$ 71 $ 56 $ $ 15
DOUGLAS 7D7033	CAPITAL IMPROVEMENT - MULTI-USE FACILITY I-20 AT CHAPEL HILL TRANSIT PROJECTS / CAPITAL FUNDS RECIPIENT: DOUGLAS COUNTY MANAGER: STEVE KISH STATUS: ROAD (PARK/RIDE, VANPOOL, BUS)	CONG DIST. 7 FUND SOURCE: URBAN TRANSIT FEDERAL TRANSIT ADMIN FUNDS	CAPITAL 1996 FED SHARE GA. SHARE OTH SHARE	$ 719 $ 575 $ 72 $ 72
DOUGLAS 7D7516	CAPITAL IMPROVEMENT - TRANSIT PROJECT TRANSIT PROJECTS / CAPITAL FUNDS RECIPIENT: DOUGLAS COUNTY MANAGER: STEVE KISH STATUS:	CONG DIST. 7 FUND SOURCE: URBAN TRANSIT FEDERAL TRANSIT ADMIN FUNDS	CAPITAL 1997 FED SHARE GA. SHARE OTH SHARE	$ 150 $ 120 $ 15 $ 15
DOUGLAS 7D7528	TRANSIT OPERATING ASSISTANCE FOR FY 1997 TRANSIT PROJECTS / OPERATIONS FUNDS RECIPIENT: DOUGLAS COUNTY MANAGER: STEVE KISH STATUS:	CONG DIST. 7 FUND SOURCE: URBAN TRANSIT FEDERAL TRANSIT ADMIN FUNDS	OPERATING 1997 FED SHARE GA. SHARE OTH SHARE	$ 58 $ 29 $ $ 29
DOUGLAS 7D7529	TRANSIT OPERATING ASSISTANCE FOR FY 1998 TRANSIT PROJECTS / OPERATIONS FUNDS RECIPIENT: DOUGLAS COUNTY MANAGER: STEVE KISH STATUS:	CONG DIST. 7 FUND SOURCE: URBAN TRANSIT FEDERAL TRANSIT ADMIN FUNDS	OPERATING 1998 FED SHARE GA. SHARE OTH SHARE	$ 58 $ 29 $ $ 29
DOUGLAS 7D7530	CAPITAL IMPROVEMENT - TRANSIT PROJECT TRANSIT PROJECTS / CAPITAL FUNDS RECIPIENT: DOUGLAS COUNTY MANAGER: STEVE KISH STATUS:	CONG DIST. 7 FUND SOURCE: URBAN TRANSIT FEDERAL TRANSIT ADMIN FUNDS	CAPITAL 1998 FED SHARE GA. SHARE OTH SHARE	$ 150 $ 120 $ 15 $ 15

COUNTY P.I.NO.	DESCRIPTION PROJECT DATA	COMMENTS	FISCAL YEAR	COST ESTS
DOUGLAS 7V1021	ELDERLY AND DISABLED VEHICLES AND EQUIPMENT TRANSIT PROJECTS / CAPITAL FUNDS RECIPIENT: AGENCIES IN DOUGLAS COUNTY MANAGER: STEVE KISH STATUS:	CONG DIST. 7 FUND SOURCE: ELDERLY & DISABLED FUND FEDERAL TRANSIT ADMIN FUNDS	CAPITAL 1996 FED SHARE GA. SHARE OTH SHARE	$ 30 $ 24 $ 3 $ 3
DOUGLAS 7V7012	ELDERLY AND DISABLED VEHICLES AND EQUIPMENT TRANSIT PROJECTS / CAPITAL FUNDS RECIPIENT: AGENCIES IN DOUGLAS COUNTY MANAGER: STEVE KISH STATUS:	CONG DIST. 7 FUND SOURCE: ELDERLY & DISABLED FUND FEDERAL TRANSIT ADMIN FUNDS	CAPITAL 1997 FED SHARE GA. SHARE OTH SHARE	$ 30 $ 24 $ 3 $ 3
DOUGLAS 7V7026	ELDERLY AND DISABLED VEHICLES AND EQUIPMENT TRANSIT PROJECTS / CAPITAL FUNDS RECIPIENT: AGENCIES IN DOUGLAS COUNTY MANAGER: STEVE KISH STATUS:	CONG DIST. 7 FUND SOURCE: ELDERLY & DISABLED FUND FEDERAL TRANSIT ADMIN FUNDS	CAPITAL 1998 FED SHARE GA. SHARE OTH SHARE	$ 30 $ 24 $ 3 $ 3
DOUGLAS 712930	SR 92 BRIDGE & APPROACHES OVER I-20 IN DOUGLASVILLE INTERCHANGE / RECST. OR REHAB. LENGTH(Miles/km): .00/.00000 - EXIST. LANES: 4 /PROPOSED LANES: 7 MANAGER: KEVIN HOSEY STATUS: REQ CITY DO UTIL 7-20-92; DOUGLAS CO SGN 8-18-92 PUB UTIL.	ATLANTA TIP # DO-R 208 CONG DIST. 7 FUND SOURCE: I-STATE MAINT. FEDERAL HIGHWAY ADMIN FUNDS 71Y930 IS AN ASSOCIATED PROJECT.	PE 1997 ROW CONST	$ 30 AFTER 98 AFTER 98
DOUGLAS 713490	I-20 @ SR 61 CONN INTERCHANGE RECONSTRUCTION; & 71Y490 CONSTRUCTION OF NEW ROUTE WITH 0 LANES PROPOSED. LENGTH(Miles/km): .00/.00000 MANAGER: J. GRAYBEAL STATUS: RESUB TO CO DO ROW & UTIL 3-10-95; CITY SGN 2-28-95 ROW/UTIL	ATLANTA TIP # DO 017 CONG DIST. 7 FUND SOURCE: UNKNOWN FEDERAL HIGHWAY ADMIN FUNDS	PE 1995 ROW LOCL CONST 1997 FED SHARE GA. SHARE OTH SHARE	UNDERWAY $ 900 $ 720 $ 180 $
DOUGLAS 71Y490	I-20 @ SR 61 CONN INTERCHANGE RECONSTRUCTION; SEE 713490 INTERCHANGE / RECST. OR REHAB. LENGTH(Miles/km): .00/.00000 - EXIST. LANES: 0 /PROPOSED LANES: 0 MANAGER: UNKNOWN STATUS: SEE PI #713490	ATLANTA TIP # DO 017 CONG DIST. 7 FUND SOURCE: UNKNOWN FEDERAL HIGHWAY ADMIN FUNDS	PE NONE ROW LOCL CONST 1997 FED SHARE GA. SHARE OTH SHARE	$ 0 $ 1200 $ 960 $ 240 $
DOUGLAS 721320	BANKHEAD HWY FM SWEETWATER RD E TO THORNTON RD RECONSTRUCTION & WIDENING FROM 2 LANES TO 4 LANES. LENGTH(Miles/km): 1.10/1.76990 MANAGER: D. SMITH STATUS:	ATLANTA TIP # DO 016 CONG DIST. 7 FUND SOURCE: SURFACE TRANSPORT. FEDERAL HIGHWAY ADMIN FUNDS	PE 1992 ROW 1998 CONST	UNDERWAY $ 1595 AFTER 98

COUNTY P.I.NO.	DESCRIPTION PROJECT DATA	COMMENTS	FISCAL YEAR	COST ESTS
DOUGLAS 721420	SR 92 FM S/SR 166 NE TO LAKE MONROE RD/CR 140 RECONSTRUCTION & WIDENING FROM 2 LANES TO 4 LANES. LENGTH(Miles/km): 2.26/3.63634 MANAGER: KEVIN HOSEY STATUS: DOUGLAS SIGNED FOR UTILITIES 5-2-95	ATLANTA TIP # DO 028 CONG DIST. 7 FUND SOURCE: SURFACE TRANSPORT. FEDERAL HIGHWAY ADMIN FUNDS	PE 1992 ROW 1997 CONST	UNDERWAY $ 2191 AFTER 98
DOUGLAS 721590	SR 5&8/US 78/BANKHEAD HWY FM SR 92 E TO CR 15/SWEETWATER RD RECONSTRUCTION & WIDENING FROM 2 LANES TO 4 LANES. LENGTH(Miles/km): 5.88/9.46092 MANAGER: D. SMITH STATUS:	ATLANTA TIP # DO 029 CONG DIST. 7 FUND SOURCE: SURFACE TRANSPORT. FEDERAL HIGHWAY ADMIN FUNDS	PE 1992 ROW CONST	UNDERWAY AFTER 98 AFTER 98
DOUGLAS 721770	SR 166 FM OLD LOWER RIVER RD/DOUGLAS TO SR 70/FULTON CO RECONSTRUCTION & WIDENING FROM 2 LANES TO 4 LANES. LENGTH(Miles/km): 2.91/4.68219 MANAGER: J. GARLAND STATUS:	ATLANTA TIP # DO 019 CONG DIST. 7 FUND SOURCE: SURFACE TRANSPORT. FEDERAL HIGHWAY ADMIN FUNDS	PE 1992 ROW CONST	UNDERWAY AFTER 98 AFTER 98
DOUGLAS 751820	DOUGLAS BLVD EXT FM CR 814 TO CR 115 CONSTRUCTION OF NEW ROUTE WITH 2 LANES PROPOSED. LENGTH(Miles/km): 1.80/2.89620 MANAGER: J. GARLAND STATUS:	ATLANTA TIP # DO 032 CONG DIST. 7 FUND SOURCE: SURFACE TRANSPORT. FEDERAL HIGHWAY ADMIN FUNDS	PE 1997 ROW LOCL CONST	$ 103 AFTER 98
DOUGLAS 751825	DOUGLAS BLVD EXT FM CR 142 TO CR 814 CONSTRUCTION OF NEW ROUTE WITH 2 LANES PROPOSED. LENGTH(Miles/km): 2.00/3.21800 MANAGER: J. GARLAND STATUS:	ATLANTA TIP # DO 031 CONG DIST. 7 FUND SOURCE: SURFACE TRANSPORT. FEDERAL HIGHWAY ADMIN FUNDS	PE 1997 ROW LOCL CONST	$ 103 AFTER 98
DOUGLAS 762385	61 CONN FM I-20 TO N OF NS RR BRIDGE & 76Y385 FOR BR CONSTRUCTION OF NEW ROUTE WITH 4 LANES PROPOSED. LENGTH(Miles/km): .00/.00000 MANAGER: J. GRAYBEAL STATUS: RESUB TO CO DO ROW & UTIL 3-10-95; CITY SGN 2-28-95 ROW/UTIL	ATLANTA TIP # DO 017 CONG DIST. 7 FUND SOURCE: UNKNOWN FEDERAL HIGHWAY ADMIN FUNDS 76Y385 IS AN ASSOCIATED PROJECT.	PE 1995 ROW LOCL CONST	UNDERWAY AFTER 98
DOUGLAS 76Y385	SR 61 CONN NORFORK-SOUTHERN RR BRIDGE; SEE 762385 BRIDGES / NEW CONSTRUCTION LENGTH(Miles/km): .00/.00000 MANAGER: UNKNOWN STATUS: SEE PI #762385	ATLANTA TIP # DO 017 CONG DIST. 7 FUND SOURCE: UNKNOWN FEDERAL HIGHWAY ADMIN FUNDS 762385 IS AN ASSOCIATED PROJECT.	PE NONE ROW LOCL CONST 1997 FED SHARE GA. SHARE OTH SHARE	$ 0 $ 1200 $ 960 $ 240 $

COUNTY P.I.NO.	DESCRIPTION PROJECT DATA	REGIONAL DEVELOPMENT COMMISSION	COMMENTS	FISCAL YEAR	COST ESTS
DOUGLAS 770162	CR 39/OLD ALABAMA RD @ SWEETWATER CRK REPLACEMENT OF THE EXISTING BRIDGES(S). NO ADDED LANES. LENGTH(Miles/km): .20/.32180 MANAGER: D. GODWIN		ATLANTA TIP # DO 039 CONG DIST. 7	PE 1992 ROW LOCL CONST 1996	UNDERWAY $ 681
STATUS:	DOUGLAS COUNTY SGN DO ROW, UTIL & DETOURS 7-2-91.		FUND SOURCE: BRIDGE PROGRAM FEDERAL HIGHWAY ADMIN FUNDS	FED SHARE GA. SHARE OTH SHARE	$ 545 $ 136 $
DOUGLAS 770975	BICYCLE/PEDESTRIAN FAC'S FOR SIGNAGE, RACKS & STRIPING BICYCLE/PED. FACILITY / ENHANCEMENT LENGTH(Miles/km): .00/.00000 - EXIST. LANES: 0 /PROPOSED LANES: 0 MANAGER: UNKNOWN		ATLANTA TIP # R 177 CONG DIST. 7	PE 1996 ROW NONE CONST 1997	UNDERWAY $ 0 $ 31
STATUS:	TO BE DONE BY CONTRACT		FUND SOURCE: CONG MIT./AIR QUAL FEDERAL HIGHWAY ADMIN FUNDS	FED SHARE GA. SHARE OTH SHARE	$ 25 $ $ 6
DOUGLAS 770976	BICYCLE/PEDESTRIAN SIGNS, RACKS, STRIPING @ LITHIA SPGS BICYCLE/PED. FACILITY / ENHANCEMENT LENGTH(Miles/km): .00/.00000 - EXIST. LANES: 0 /PROPOSED LANES: 0 MANAGER: UNKNOWN		ATLANTA TIP # R 177 CONG DIST. 7	PE 1996 ROW NONE CONST 1997	UNDERWAY $ 0 $ 5
STATUS:	TO BE DONE BY CONTRACT		FUND SOURCE: CONG MIT./AIR QUAL FEDERAL HIGHWAY ADMIN FUNDS	FED SHARE GA. SHARE OTH SHARE	$ 4 $ $ 1

ARC REGIONAL DEVELOPMENT COMMISSION

COUNTY P.I.NO.	DESCRIPTION PROJECT DATA	COMMENTS	FISCAL YEAR	COST ESTS
FAYETTE 3V1024	ELDERLY AND DISABLED VEHICLES AND EQUIPMENT TRANSIT PROJECTS / CAPITAL FUNDS RECIPIENT: AGENCIES IN FAYETTE COUNTY MANAGER: STEVE KISH STATUS:	CONG DIST. 3 FUND SOURCE: ELDERLY & DISABLED FUND FEDERAL TRANSIT ADMIN FUNDS	CAPITAL 1996 FED SHARE GA. SHARE OTH SHARE	$ 30 $ 24 $ 3 $ 3
FAYETTE 3V7013	ELDERLY AND DISABLED VEHICLES AND EQUIPMENT TRANSIT PROJECTS / CAPITAL FUNDS RECIPIENT: AGENCIES IN FAYETTE COUNTY MANAGER: STEVE KISH STATUS:	CONG DIST. 3 FUND SOURCE: ELDERLY & DISABLED FUND FEDERAL TRANSIT ADMIN FUNDS	CAPITAL 1997 FED SHARE GA. SHARE OTH SHARE	$ 30 $ 24 $ 3 $ 3
FAYETTE 3V7024	ELDERLY AND DISABLED VEHICLES AND EQUIPMENT TRANSIT PROJECTS / CAPITAL FUNDS RECIPIENT: AGENCIES IN FAYETTE COUNTY MANAGER: STEVE KISH STATUS:	CONG DIST. 3 FUND SOURCE: ELDERLY & DISABLED FUND FEDERAL TRANSIT ADMIN FUNDS	CAPITAL 1998 FED SHARE GA. SHARE OTH SHARE	$ 30 $ 24 $ 3 $ 3
FAYETTE 321950	SR 92 S/FAYETTEVILLE FM MCBRIDE RD/INMAN TO J MAYFIELD DR RECONSTRUCTION & WIDENING FROM 2 LANES TO 4 LANES. LENGTH(Miles/km): 3.38/5.43842 MANAGER: M. REYNOLDS STATUS: COUNTY REFUSED 7/91;CITY SGN 10/92 FOR PUB UTILITIES ONLY	ATLANTA TIP # FY 003 CONG DIST. 3 FUND SOURCE: SURFACE TRANSPORT. FEDERAL HIGHWAY ADMIN FUNDS	PE 1993 ROW CONST	UNDERWAY AFTER 98 AFTER 98
FAYETTE 321960	SR 85 S/FAYETTEVILLE FM S/BERNHARD RD TO OLD SR 92/F'VILLE RECONSTRUCTION & WIDENING FROM 2 LANES TO 4 LANES. LENGTH(Miles/km): 4.58/7.36922 MANAGER: M. REYNOLDS STATUS: REQ FAYETTEVILLE DO UTIL 12-30-91; COUNTY REFUSED 1-21-92	ATLANTA TIP # FY 006 CONG DIST. 3 FUND SOURCE: SURFACE TRANSPORT. FEDERAL HIGHWAY ADMIN FUNDS	PE 1992 ROW CONST	UNDERWAY AFTER 98 AFTER 98
FAYETTE 321964	SR 85 FM SR 74 N TO BERNHARD RD/CR 126 RECONSTRUCTION & WIDENING FROM 2 LANES TO 4 LANES. LENGTH(Miles/km): 3.30/5.30970 MANAGER: M. REYNOLDS STATUS: FAYETTE REFUSED TO DO UTILITIES 2-17-93	ATLANTA TIP # FY 005 CONG DIST. 3 FUND SOURCE: SURFACE TRANSPORT. FEDERAL HIGHWAY ADMIN FUNDS 321966 IS AN ASSOCIATED PROJECT.	PE 1992 ROW 1998 CONST	UNDERWAY $ 1796 AFTER 98
FAYETTE 321966	SR 85 @ WHITEWATER CREEK REHAB. OF THE EXISTING BRIDGE(S). FROM 2 LANES TO 4 LANES. LENGTH(Miles/km): .00/.00000 MANAGER: M. REYNOLDS STATUS: FAYETTE REFUSED TO DO UTILITIES 2-17-93 (SEE PI #321964)	ATLANTA TIP # FY 013 CONG DIST. 3 FUND SOURCE: BRIDGE PROGRAM FEDERAL HIGHWAY ADMIN FUNDS 321964 IS AN ASSOCIATED PROJECT.	PE 1992 ROW NONE CONST	UNDERWAY $ 0 AFTER 98

COUNTY P.I.NO.	DESCRIPTION PROJECT DATA	ARC REGIONAL DEVELOPMENT COMMISSION	COMMENTS	FISCAL YEAR	COST ESTS
FAYETTE 322065	SR 54 @ SCL RR REPLACEMENT OF THE EXISTING BRIDGES(S). NO ADDED LANES. LENGTH(Miles/km): .01/.01609 MANAGER: M. REYNOLDS	ATLANTA TIP # FY 012 CONG DIST. 3	FUND SOURCE: BRIDGE PROGRAM FEDERAL HIGHWAY ADMIN FUNDS 322060 IS AN ASSOCIATED PROJECT.	PE 1992 ROW NONE CONST	UNDERWAY $ 0 AFTER 98
STATUS:	P'TREE CITY SGN 8-5-93 UTIL; NO COUNTY UTILITIES INVOLVED				
FAYETTE 32206X	SR 34/54 FM FISCHER CROSS RDS TO SR 74...SEE COWETA CO UNKNOWN / UNKNOWN LENGTH(Miles/km): .00/.00000 - EXIST. LANES: 0 /PROPOSED LANES: 0 MANAGER: M. REYNOLDS	ATLANTA TIP # *CU COW CO CONG DIST. 0 & 0	FUND SOURCE: SURFACE TRANSPORT. FEDERAL HIGHWAY ADMIN FUNDS 322060 IS AN ASSOCIATED PROJECT.	PE NONE ROW NONE CONST NONE	$ 0 $ 0 $ 0
STATUS:					
FAYETTE 32206Y	SR 54 @ LINE CREEK/SEE COWETA CO- 322063 UNKNOWN / UNKNOWN LENGTH(Miles/km): .00/.00000 - EXIST. LANES: 0 /PROPOSED LANES: 0 MANAGER: M. REYNOLDS	ATLANTA TIP # *CU COW CO CONG DIST. 0 & 0	FUND SOURCE: BRIDGE PROGRAM FEDERAL HIGHWAY ADMIN FUNDS 322063 IS AN ASSOCIATED PROJECT.	PE NONE ROW NONE CONST NONE	$ 0 $ 0 $ 0
STATUS:					
FAYETTE 322350	SR 74 FM CROSSTOWN RD/TDK BLVD NW TO SR 54 RECONSTRUCTION & WIDENING FROM 2 LANES TO 4 LANES. LENGTH(Miles/km): 2.15/3.45935 MANAGER: M. REYNOLDS	ATLANTA TIP # FY 009 CONG DIST. 3	FUND SOURCE: SURFACE TRANSPORT. FEDERAL HIGHWAY ADMIN FUNDS	PE 1992 ROW 1998 CONST	UNDERWAY $ 3600 AFTER 98
STATUS:					
FAYETTE 322355	SR 74 FM SR 85 NW TO CROSSTOWN RD/TDK BLVD RECONSTRUCTION & WIDENING FROM 2 LANES TO 4 LANES. LENGTH(Miles/km): 4.91/7.90019 MANAGER: M. REYNOLDS	ATLANTA TIP # FY 009 CONG DIST. 3	FUND SOURCE: SURFACE TRANSPORT. FEDERAL HIGHWAY ADMIN FUNDS 322357 IS AN ASSOCIATED PROJECT.	PE 1992 ROW CONST	UNDERWAY AFTER 98 AFTER 98
STATUS:					
FAYETTE 322357	SR 74 @ FLAT CREEK REHAB. OF THE EXISTING BRIDGE(S). FROM 2 LANES TO 4 LANES. LENGTH(Miles/km): .25/.40225 MANAGER: M. REYNOLDS	ATLANTA TIP # FY 015 CONG DIST. 3	FUND SOURCE: BRIDGE PROGRAM FEDERAL HIGHWAY ADMIN FUNDS 322355 IS AN ASSOCIATED PROJECT.	PE 1995 ROW NONE CONST	UNDERWAY $ 0 AFTER 98
STATUS:	LGPA TO BE SENT W/FR-164-1(36) #322340 & FR-209-1(2) @322355				
FAYETTE 322650	SR 74 AT PASCHALL ROAD IN PEACHTREE CITY INTERSECTION IMPROVEMENT / SAFETY LENGTH(Miles/km): .40/.64360 - EXIST. LANES: 2 /PROPOSED LANES: 2 MANAGER: GORDON BROWN	ATLANTA TIP # FY 009 CONG DIST. 3	FUND SOURCE: HWY. SAFETY FEDERAL HIGHWAY ADMIN FUNDS	PE 1994 ROW LOCL CONST 1997 FED SHARE GA. SHARE OTH SHARE	UNDERWAY $ 145 $ 131 $ 15 $
STATUS:	PEACHTREE CITY SIGNED FOR ROW & UTILITIES 2-16-95				

COUNTY P.I.NO.	DESCRIPTION PROJECT DATA	ARC REGIONAL DEVELOPMENT COMMISSION COMMENTS	FISCAL YEAR	COST ESTS
FAYETTE 322670	SR 74 @ 7 INTERSECTIONS BETWEEN SENOIA RD & MILAM RD/FULTON ACCELERATION/DECEL LANE / SAFETY LENGTH(Miles/km): 2.60/4.18340 - EXIST. LANES: 4 /PROPOSED LANES: 5 MANAGER: GORDON BROWN STATUS: REVISED 5-25-94 - REQ FAYETTE & FULTON DO ROW & UTILITIES	ATLANTA TIP # FY 019 CONG DIST. 3 FUND SOURCE: NAT'L HIGHWAY FEDERAL HIGHWAY ADMIN FUNDS	PE NONE ROW LOCL CONST 1996 FED SHARE GA. SHARE OTH SHARE	$ 0 $ 763 $ 763 $ $
FAYETTE 331930	SR 85 CONN FM CR 168 TO SR 85; PPL FM 4.0 TO 6.0 RECONSTRUCTION & WIDENING. NO LANE ADDITION PROPOSED. LENGTH(Miles/km): 3.90/6.27510 MANAGER: K. FULBRIGHT STATUS: REQ BROOKS DO UTILITIES 5-3-93; FAYETTE SGN 6-2-93 UTILITIES	ATLANTA TIP # FY 001 CONG DIST. 3 FUND SOURCE: SURFACE TRANSPORT. FEDERAL HIGHWAY ADMIN FUNDS	PE 1993 ROW 1997 CONST	UNDERWAY $ 2950 AFTER 98
FAYETTE 72104X	SR 54 @ MORNING & CAMP CRKS; FLINT RIVER/SEE CLAYTON CO UNKNOWN / UNKNOWN LENGTH(Miles/km): .00/.00000 - EXIST. LANES: 0 /PROPOSED LANES: 0 MANAGER: M. REYNOLDS STATUS:	ATLANTA TIP # CL23/FY2 CONG DIST. 0 & 0 FUND SOURCE: BRIDGE PROGRAM FEDERAL HIGHWAY ADMIN FUNDS 721040 IS AN ASSOCIATED PROJECT.	PE NONE ROW NONE CONST NONE	$ 0 $ 0 $ 0
FAYETTE 72129X	SR 85 FM SR 279/FAYETTE TO ROBERTS DR/CLAYTON- 721290 UNKNOWN / UNKNOWN LENGTH(Miles/km): .00/.00000 - EXIST. LANES: 0 /PROPOSED LANES: 0 MANAGER: K. FULBRIGHT STATUS:	ATLANTA TIP # CL15/FY4 CONG DIST. 0 & 0 FUND SOURCE: SURFACE TRANSPORT. FEDERAL HIGHWAY ADMIN FUNDS 721290 IS AN ASSOCIATED PROJECT.	PE NONE ROW NONE CONST NONE	$ 0 $ 0 $ 0
FAYETTE 72129Y	SR 85 NBL @ CAMP CREEK/SEE CLAYTON COUNTY- 721295 UNKNOWN / UNKNOWN LENGTH(Miles/km): .00/.00000 - EXIST. LANES: 0 /PROPOSED LANES: 0 MANAGER: K. FULBRIGHT STATUS:	ATLANTA TIP # CL 077 CONG DIST. 0 & 0 FUND SOURCE: BRIDGE PROGRAM FEDERAL HIGHWAY ADMIN FUNDS 721295 IS AN ASSOCIATED PROJECT.	PE NONE ROW NONE CONST NONE	$ 0 $ 0 $ 0
FAYETTE 721440	SR 54 FM MCDONOUGH RD NE TO SR 7/US 19/41...& CLAYTON CO RECONSTRUCTION & WIDENING FROM 2 LANES TO 4 LANES. LENGTH(Miles/km): 5.30/8.52770 MANAGER: M. REYNOLDS STATUS: CLAYTON SGN 4/95 & WANTS COST EST; FAYETTE SGN $75K 6/95	ATLANTA TIP # CL41/FY10 CONG DIST. 3 FUND SOURCE: SURFACE TRANSPORT. FEDERAL HIGHWAY ADMIN FUNDS 72144X IS AN ASSOCIATED PROJECT.	PE 1997 ROW CONST	$ 144 AFTER 98 AFTER 98

COUNTY P.I.NO.	DESCRIPTION PROJECT DATA	COMMENTS	FISCAL YEAR	COST ESTS
FULTON 7D7017	PROCUREMENT OF 54 CLEAN ENGINE & 83 CNG BUSES TRANSIT PROJECTS / CAPITAL FUNDS RECIPIENT: MARTA MANAGER: STEVE KISH STATUS:	CONG DIST. 5 & 4 FUND SOURCE: URBAN TRANSIT DISC. FEDERAL TRANSIT ADMIN FUNDS	CAPITAL 1996 FED SHARE $ GA. SHARE $ OTH SHARE $	$ 37400 29920 7480
FULTON 7D7019	RAIL CONSTRUCTION PROGRAM - NORTH LINE EXTENSION - MEDICAL TRANSIT PROJECTS / CAPITAL FUNDS RECIPIENT: MARTA MANAGER: STEVE KISH STATUS: CENTER TO NORTH SPRINGS AND VEHICLES	CONG DIST. 5 & 4 FUND SOURCE: URBAN TRANSIT DISC. FEDERAL TRANSIT ADMIN FUNDS	CAPITAL 1996 FED SHARE $ GA. SHARE $ OTH SHARE $	$ 53013 42410 10603
FULTON 7D7101	FIXED GUIDEWAY MODERNIZATION PROGRAM - LINE STRUCTURE REHAB, TRANSIT PROJECTS / CAPITAL FUNDS RECIPIENT: MARTA MANAGER: STEVE KISH STATUS: STATION REHAB, RAIL CAR MID-LIFE OVERHAUL - 13.	CONG DIST. 5 & 4 FUND SOURCE: URBAN TRANSIT DISC. FEDERAL TRANSIT ADMIN FUNDS 7D710X IS AN ASSOCIATED PROJECT.	CAPITAL 1996 FED SHARE $ GA. SHARE $ OTH SHARE $	$ 7877 6307 1570
FULTON 7D7165	TRANSIT OPERATING ASSISTANCE FOR FY 1996 TRANSIT PROJECTS / OPERATIONS FUNDS RECIPIENT: MARTA MANAGER: STEVE KISH STATUS:	CONG DIST. 5 & 4 FUND SOURCE: URBAN TRANSIT FEDERAL TRANSIT ADMIN FUNDS 7D716X IS AN ASSOCIATED PROJECT.	OPERATING 1996 FED SHARE $ GA. SHARE $ OTH SHARE $	$ 9403 4702 4702
FULTON 7D7176	CAPITAL/PLANNING - CAPITAL MAINTENANCE, BUS PROCUREMENT, TRANSIT PROJECTS / CAPITAL FUNDS RECIPIENT: MARTA MANAGER: STEVE KISH STATUS: OFFICE EQUIPMENT, SHORT RANGE PLANNING, ETC.	CONG DIST. 5 & 4 FUND SOURCE: URBAN TRANSIT FEDERAL TRANSIT ADMIN FUNDS 7D717X IS AN ASSOCIATED PROJECT.	CAPITAL 1996 FED SHARE $ GA. SHARE $ OTH SHARE $	$ 26821 21457 5364
FULTON 7D7507	RAIL CONSTRUCTION PROGRAM - NORTH LINE EXTENSION - MEDICAL TRANSIT PROJECTS / CAPITAL FUNDS RECIPIENT: MARTA MANAGER: STEVE KISH STATUS: CENTER TO NORTH SPRINGS AND VEHICLES	CONG DIST. 5 & 4 FUND SOURCE: URBAN TRANSIT DISC. FEDERAL TRANSIT ADMIN FUNDS	CAPITAL 1997 FED SHARE $ GA. SHARE $ OTH SHARE $	$ 75000 60000 15000
FULTON 7D7508	FIXED GUIDEWAY MODERNIZATION PROGRAM - LINE STRUCTURE REHAB, TRANSIT PROJECTS / CAPITAL FUNDS RECIPIENT: MARTA MANAGER: STEVE KISH STATUS: STATION REHAB/RENOVATION - RAIL CAR MID-LIFE OVERHAUL - 14	CONG DIST. 5 & 4 FUND SOURCE: URBAN TRANSIT DISC. FEDERAL TRANSIT ADMIN FUNDS	CAPITAL 1997 FED SHARE $ GA. SHARE $ OTH SHARE $	$ 7877 6307 1570

ARC REGIONAL DEVELOPMENT COMMISSION

COUNTY / P.I.NO.	DESCRIPTION / PROJECT DATA	COMMENTS	FISCAL YEAR	COST ESTS
FULTON 7D7509	FIXED GUIDEWAY MODERNIZATION PROGRAM - LINE STRUCTURE REHAB, TRANSIT PROJECTS / CAPITAL FUNDS RECIPIENT: MARTA MANAGER: STEVE KISH STATUS: STATION REHAB/RENOVATION - RAIL CAR MID-LIFE OVERHAUL	CONG DIST. 5 & 4 FUND SOURCE: URBAN TRANSIT DISC. FEDERAL TRANSIT ADMIN FUNDS	CAPITAL 1998 FED SHARE GA. SHARE OTH SHARE	$ 7884 $ 6307 $ $ 1577
FULTON 7D7510	TRANSIT OPERATING ASSISTANCE FOR FY 1997 TRANSIT PROJECTS / OPERATIONS FUNDS RECIPIENT: MARTA MANAGER: STEVE KISH STATUS:	CONG DIST. 5 & 4 FUND SOURCE: URBAN TRANSIT FEDERAL TRANSIT ADMIN FUNDS 7D751X IS AN ASSOCIATED PROJECT.	OPERATING 1997 FED SHARE GA. SHARE OTH SHARE	$ 9059 $ 4530 $ $ 4530
FULTON 7D7511	CAPITAL/PLANNING - CAPITAL MAINTENANCE, BUS PROCUREMENT, TRANSIT PROJECTS / CAPITAL FUNDS RECIPIENT: MARTA MANAGER: STEVE KISH STATUS: OFFICE EQUIPMENT, SHORT RANGE TRANSIT PLANNING, ETC.	CONG DIST. 5 & 4 FUND SOURCE: URBAN TRANSIT FEDERAL TRANSIT ADMIN FUNDS	CAPITAL 1997 FED SHARE GA. SHARE OTH SHARE	$ 26821 $ 21457 $ $ 5364
FULTON 7D7521	RAIL CONSTRUCTION PROGRAM - NORTH LINE EXTENSION - MEDICAL TRANSIT PROJECTS / CAPITAL FUNDS RECIPIENT: MARTA MANAGER: STEVE KISH STATUS: CENTER TO NORTH SPRINGS AND VEHICLES	CONG DIST. 5 & 4 FUND SOURCE: URBAN TRANSIT DISC. FEDERAL TRANSIT ADMIN FUNDS	CAPITAL 1998 FED SHARE GA. SHARE OTH SHARE	$ 72500 $ 60175 $ 6075 $ 6250
FULTON 7D7523	BUS RELATED PROCUREMENT - 17 BUSES TRANSIT PROJECTS / CAPITAL FUNDS RECIPIENT: MARTA MANAGER: STEVE KISH STATUS:	CONG DIST. 5 & 4 FUND SOURCE: URBAN TRANSIT DISC. FEDERAL TRANSIT ADMIN FUNDS	CAPITAL 1998 FED SHARE GA. SHARE OTH SHARE	$ 3795 $ 3036 $ $ 759
FULTON 7D7525	TRANSIT OPERATING ASSISTANCE FOR FY 1998 TRANSIT PROJECTS / OPERATIONS FUNDS RECIPIENT: MARTA MANAGER: STEVE KISH STATUS:	CONG DIST. 5 & 4 FUND SOURCE: URBAN TRANSIT FEDERAL TRANSIT ADMIN FUNDS	OPERATING 1998 FED SHARE GA. SHARE OTH SHARE	$ 9059 $ 4530 $ $ 4530
FULTON 7D7526	CAPITAL/PLANNING - CAPITAL MAINTENANCE, BUS PROCUREMENT, TRANSIT PROJECTS / CAPITAL FUNDS RECIPIENT: MARTA MANAGER: STEVE KISH STATUS: OFFICE EQUIPMENT, SHORT RANGE TRANSIT PLANNING, ETC.	CONG DIST. 5 & 4 FUND SOURCE: URBAN TRANSIT FEDERAL TRANSIT ADMIN FUNDS	CAPITAL 1998 FED SHARE GA. SHARE OTH SHARE	$ 26821 $ 21457 $ $ 5364

COUNTY P.I.NO.	DESCRIPTION PROJECT DATA	ARC REGIONAL DEVELOPMENT COMMISSION COMMENTS	FISCAL YEAR	COST ESTS
FULTON 7D7527	PURCHASE & LEASING OF INTERCITY BUS COACHES FOR INTERCITY TRANSIT PROJECTS / CAPITAL FUNDS RECIPIENT: INTERCITY BUS CARRIERS MANAGER: STEVE KISH STATUS: BUS CARRIERS, TRAILBLAZER SIGHNING PROGRAM	CONG DIST. 5 FUND SOURCE: RURAL TRANSIT FEDERAL TRANSIT ADMIN FUNDS	CAPITAL 1996 FED SHARE GA. SHARE OTH SHARE	$ 62 $ 31 $ $ 31
FULTON 7D7600	PURCHASE AND LEASING OF INTERCITY COACHES FOR INTERCITY BUS TRANSIT PROJECTS / CAPITAL FUNDS RECIPIENT: INTERCITY BUS OPERATORS MANAGER: STEVE KISH STATUS: OPERATORS, TRAILBLAZER SIGHNING PROGRAM	CONG DIST. 5 FUND SOURCE: RURAL TRANSIT FEDERAL TRANSIT ADMIN FUNDS	CAPITAL 1996 FED SHARE GA. SHARE OTH SHARE	$ 1880 $ 1504 $ 188 $ 188
FULTON 7V1027	ELDERLY AND DISABLED VEHICLES AND EQUIPMENT TRANSIT PROJECTS / CAPITAL FUNDS RECIPIENT: AGENCIES IN FULTON COUNTY MANAGER: STEVE KISH STATUS:	CONG DIST. 5 FUND SOURCE: ELDERLY & DISABLED FUND FEDERAL TRANSIT ADMIN FUNDS	CAPITAL 1996 FED SHARE GA. SHARE OTH SHARE	$ 87 $ 70 $ 8 $ 9
FULTON 7V7015	ELDERLY AND DISABLED VEHICLES AND EQUIPMENT TRANSIT PROJECTS / CAPITAL FUNDS RECIPIENT: AGENCIES IN FULTON COUNTY MANAGER: STEVE KISH STATUS:	CONG DIST. 5 FUND SOURCE: ELDERLY & DISABLED FUND FEDERAL TRANSIT ADMIN FUNDS	CAPITAL 1997 FED SHARE GA. SHARE OTH SHARE	$ 109 $ 87 $ 11 $ 11
FULTON 7V7027	ELDERLY AND DISABLED VEHICLES AND EQUIPMENT TRANSIT PROJECTS / CAPITAL FUNDS RECIPIENT: AGENCIES IN FULTON COUNTY MANAGER: STEVE KISH STATUS:	CONG DIST. 5 FUND SOURCE: ELDERLY & DISABLED FUND FEDERAL TRANSIT ADMIN FUNDS	CAPITAL 1998 FED SHARE GA. SHARE OTH SHARE	$ 136 $ 109 $ 14 $ 14
FULTON 712273	I-285 NOISE WALLS FM NORTHSIDE PARKWAY TO I-85/DEKALB WALLS / NEW CONSTRUCTION LENGTH(Miles/km): .00/.00000 - EXIST. LANES: 0 /PROPOSED LANES: 0 MANAGER: UNKNOWN STATUS: NOT APPLICABLE	ATLANTA TIP # R 044 CONG DIST. 5 & 6 FUND SOURCE: I-STATE MAINT. FEDERAL HIGHWAY ADMIN FUNDS	PE NONE ROW NONE CONST 1996 FED SHARE GA. SHARE OTH SHARE	$ 0 $ 0 $ 1800 $ 1620 $ 180 $
FULTON 712360	I-285 @ WASHINGTON RD/INCL WDN WASHINGTO RD 600' W OF BR INTERCHANGE / RECST. OR REHAB. LENGTH(Miles/km): .51/.82059 - EXIST. LANES: 4 /PROPOSED LANES: 5 MANAGER: D. CHURCH STATUS: SIGNED CITY OF EAST POINT 3-16-87 FOR UTILITIES	ATLANTA TIP # FS 017 CONG DIST. 5 FUND SOURCE: I-STATE MAINT. FEDERAL HIGHWAY ADMIN FUNDS	PE 1988 ROW 1991 CONST 1998 FED SHARE GA. SHARE OTH SHARE	UNDERWAY UNDERWAY $ 1651 $ 1486 $ 165 $

COUNTY P.I.NO.	DESCRIPTION PROJECT DATA	COMMENTS	FISCAL YEAR	COST ESTS
FULTON 712940	I-75 @ MT PARAN ROAD INTERCHANGE / RECST. OR REHAB. LENGTH(Miles/km): .30/.48270 - EXIST. LANES: 0 /PROPOSED LANES: 0 MANAGER: G. ROSS STATUS: CITY OF ATLANTA HAS NO UTIL INVOLVED.	ATLANTA TIP # R 105 CONG DIST. 5 FUND SOURCE: CONG MIT./AIR QUAL FEDERAL HIGHWAY ADMIN FUNDS	PE 1993 ROW 1997 CONST 1997 FED SHARE GA. SHARE OTH SHARE	UNDERWAY $ 9331 $ 2162 $ 1730 $ 432 $
FULTON 712950	I-85 @ MONROE DRIVE & 71Y950 FOR 04M $ FOR R/W INTERCHANGE / RECST. OR REHAB. LENGTH(Miles/km): .30/.48270 - EXIST. LANES: 0 /PROPOSED LANES: 0 MANAGER: G. ROSS STATUS: CITY OF ATLANTA HAS NO UTILITIES INVOLVED.	ATLANTA TIP # R 106 CONG DIST. 4 FUND SOURCE: CONG MIT./AIR QUAL FEDERAL HIGHWAY ADMIN FUNDS	PE 1993 ROW NONE CONST 1997 FED SHARE GA. SHARE OTH SHARE	UNDERWAY $ 0 $ 4590 $ 3672 $ 918 $
FULTON 713030	ADDL PE FOR DESIGN OF NEW I-285 SR 400 INTERCHANGE & CD SYST INTERCHANGE / RECST. OR REHAB. LENGTH(Miles/km): .00/.00000 - EXIST. LANES: 8 /PROPOSED LANES: 14 MANAGER: NEIL DAVIS STATUS:	ATLANTA TIP # FN-R 188 CONG DIST. 5 FUND SOURCE: NAT'L HIGHWAY FEDERAL HIGHWAY ADMIN FUNDS	PE 1996 ROW NONE CONST NONE	UNDERWAY $ 0 $ 0
FULTON 713157	COMMUNICATION CABLE I-20 FROM CAPITOL AVENUE TO I-285/DEKALB MISCELLANEOUS IMPROVEMENTS / SAFETY LENGTH(Miles/km): 9.70/15.60730 - EXIST. LANES: 0 /PROPOSED LANES: 0 MANAGER: SAM ZEIGLER STATUS: NOT APPLICABLE	ATLANTA TIP # R 202 CONG DIST. 11 & 5 FUND SOURCE: CONG MIT./AIR QUAL FEDERAL HIGHWAY ADMIN FUNDS 71315X IS AN ASSOCIATED PROJECT.	PE NONE ROW NONE CONST 1998 FED SHARE GA. SHARE OTH SHARE	$ 0 $ 0 $ 6400 $ 5120 $ 1280 $
FULTON 713230	I-285 @ RIVERSIDE DR; TURN LANES & RELOCATE RAMPS BRIDGES / RECST. OR REHAB. LENGTH(Miles/km): .00/.00000 MANAGER: NEIL DAVIS STATUS:	ATLANTA TIP # FN-R 185 CONG DIST. 5 FUND SOURCE: I-STATE MAINT. FEDERAL HIGHWAY ADMIN FUNDS	PE 1995 ROW CONST	UNDERWAY AFTER 98 AFTER 98
FULTON 713330	I-285 SOUTH TO I-20 WEST RAMP GEOMETRY WEST OF ATLANTA RAMP / RECST. OR REHAB. LENGTH(Miles/km): .00/.00000 - EXIST. LANES: 2 /PROPOSED LANES: 2 MANAGER: D. SMITH STATUS:	ATLANTA TIP # AT-R 178 CONG DIST. 5 FUND SOURCE: I-STATE MAINT. FEDERAL HIGHWAY ADMIN FUNDS	PE 1995 ROW CONST	UNDERWAY AFTER 98 AFTER 98
FULTON 713400	I-285 SURVEILL/ATIS FM I-75 IN COBB EAST TO I-85 IN DEKALB MISCELLANEOUS IMPROVEMENTS / SAFETY LENGTH(Miles/km): 13.17/21.19053 - EXIST. LANES: 0 /PROPOSED LANES: 0 MANAGER: SAM ZEIGLER STATUS: NOT APPLICABLE	ATLANTA TIP # R 200 CONG DIST. 5 & 6 FUND SOURCE: CONG MIT./AIR QUAL FEDERAL HIGHWAY ADMIN FUNDS 71340X IS AN ASSOCIATED PROJECT.	PE NONE ROW NONE CONST 1996 FED SHARE GA. SHARE OTH SHARE	$ 0 $ 0 $ 2000 $ 1600 $ 400 $

COUNTY P.I.NO.	DESCRIPTION PROJECT DATA	COMMENTS	FISCAL YEAR	COST ESTS
FULTON 71Y030	PE FOR DESIGN OF NEW I-285 SR 400 INT. FOR ADDL PE $; 713030 INTERCHANGE / RECST. OR REHAB. LENGTH(Miles/km): .00/.00000 - EXIST. LANES: 8 /PROPOSED LANES: 14 MANAGER: UNKNOWN *STATUS:*	ATLANTA TIP # FN-R 188 CONG DIST. 5 FUND SOURCE: NAT'L HIGHWAY FEDERAL HIGHWAY ADMIN FUNDS	PE 1996 ROW NONE CONST NONE	UNDERWAY $ 0 $ 0
FULTON 71Y950	I-85 @ MONROE DRIVE - FOR IM R/W FUNDS; SEE 712950 INTERCHANGE / RECST. OR REHAB. LENGTH(Miles/km): .30/.48270 - EXIST. LANES: 0 /PROPOSED LANES: 0 MANAGER: STATUS:	ATLANTA TIP # R 106 CONG DIST. 4 FUND SOURCE: I-STATE MAINT. FEDERAL HIGHWAY ADMIN FUNDS	PE 1993 ROW 1996 CONST NONE	UNDERWAY $ 12100 $ 0
FULTON 72012X	N'SIDE PKWY @ CHATTAHOOCHEE RVR INCL APPR/SEE COBB CO-720125 UNKNOWN / UNKNOWN LENGTH(Miles/km): .00/.00000 - EXIST. LANES: 0 /PROPOSED LANES: 0 MANAGER: A. ALEXANDER *STATUS:* REQ FULTON DO UTIL 1-21-82; COBB SGN 10-10-79 FOR UTIL	ATLANTA TIP # AT12/CO24 CONG DIST. 0 & 0 FUND SOURCE: BRIDGE PROGRAM FEDERAL HIGHWAY ADMIN FUNDS 720125 IS AN ASSOCIATED PROJECT.	PE NONE ROW NONE CONST NONE	$ 0 $ 0 $ 0
FULTON 720570	BANKHEAD HWY/SR 8 FM PROCTOR CRK TO E OF SCL RR BRIDGE RECONSTRUCTION & WIDENING. NO LANE ADDITION PROPOSED. LENGTH(Miles/km): .51/.82059 MANAGER: BILL MOSKAL STATUS: CITY OF ATLANTA SIGNED 9/6/89 FOR UTILITIES	ATLANTA TIP # AT 004 CONG DIST. 5 FUND SOURCE: NAT'L HIGHWAY FEDERAL HIGHWAY ADMIN FUNDS	PE 1993 ROW 1998 CONST	UNDERWAY $ 1184 AFTER 98
FULTON 721010	SR 9/ROSWELL FM DUNWOODY PL TO 5-LANE SECTION N OF HILL ST RECONSTRUCTION & WIDENING FROM 3 LANES TO 4 LANES. LENGTH(Miles/km): 2.20/3.53980 MANAGER: RAY METTS STATUS: REQ CO DO PUB UTIL 12-2-91; ROSWELL SGN 1-12-94 UTILITIES	ATLANTA TIP # FN 007 CONG DIST. 6 FUND SOURCE: SURFACE TRANSPORT. FEDERAL HIGHWAY ADMIN FUNDS 751550 IS AN ASSOCIATED PROJECT.	PE 1992 ROW 1998 CONST	UNDERWAY $ 9000 AFTER 98
FULTON 721300	SR 140/HOUZE RD FM MANSELL RD NORTH TO NEAR RANCHETTE RD RECONSTRUCTION & WIDENING FROM 2 LANES TO 4 LANES. LENGTH(Miles/km): 4.55/7.32095 MANAGER: RAY METTS STATUS: REQ COUNTY & CITY/ROSWELL DO UTILITIES 12-28-89	ATLANTA TIP # FN 062 CONG DIST. 6 FUND SOURCE: SURFACE TRANSPORT. FEDERAL HIGHWAY ADMIN FUNDS	PE 1992 ROW CONST	UNDERWAY AFTER 98 AFTER 98
FULTON 721305	SR 140/HOUZE RD FM RANCHETTE RD TO CR 311/CHEROKEE CO RECONSTRUCTION & WIDENING FROM 2 LANES TO 4 LANES. LENGTH(Miles/km): 3.25/5.22925 MANAGER: RAY METTS STATUS: REQ FULTON DO UTIL 12-28-89;CHEROKEE SGN 1-3-90-UTILITIES.	ATLANTA TIP # FN 013 CONG DIST. 6 FUND SOURCE: SURFACE TRANSPORT. FEDERAL HIGHWAY ADMIN FUNDS	PE 1992 ROW CONST	UNDERWAY AFTER 98 AFTER 98

COUNTY P.I.NO.	DESCRIPTION PROJECT DATA	COMMENTS	FISCAL YEAR	COST ESTS
FULTON 721308	SR 140/HOUZE RD @ LITTLE RIVER @ CHEROKEE CO LINE REPLACEMENT OF THE EXISTING BRIDGES(S). FROM 2 TO 4 LANES. LENGTH(Miles/km): .05/.08045 MANAGER: RAY METTS STATUS: REQ FULTON DO UTIL 12-28-89;CHEROKEE SGN 1-3-90-UTILITIES	ATLANTA TIP # FN 013 CONG DIST. 6 FUND SOURCE: BRIDGE PROGRAM FEDERAL HIGHWAY ADMIN FUNDS 72130Z IS AN ASSOCIATED PROJECT.	PE 1991 ROW CONST	UNDERWAY AFTER 98 AFTER 98
FULTON 721410	SR 166/CAMPBELLTON RD/ATLANTA FM ENON RD EAST TO BARGE RD RECONSTRUCTION & WIDENING FROM 2 LANES TO 4 LANES. LENGTH(Miles/km): 2.80/4.50520 MANAGER: G. ROSS STATUS:	ATLANTA TIP # AT 032 CONG DIST. 5 FUND SOURCE: SURFACE TRANSPORT. FEDERAL HIGHWAY ADMIN FUNDS	PE 1992 ROW CONST	UNDERWAY AFTER 98 AFTER 98
FULTON 721460	SR 9 @ C'HOOCHEE RVR/INCL INT @ AZALEA & RIVERSIDE & 72Y460 REHAB. OF THE EXISTING BRIDGE(S). FROM 4 LANES TO 8 LANES. LENGTH(Miles/km): .29/.46661 MANAGER: RAY METTS STATUS: REQ CO DO PUB UTILS 12-2-94; ROSWELL SGN 1-12-94 UTILITIES	ATLANTA TIP # FN 007 CONG DIST. 6 FUND SOURCE: BRIDGE PROGRAM FEDERAL HIGHWAY ADMIN FUNDS 72Y460 IS AN ASSOCIATED PROJECT.	PE 1993 ROW CONST	UNDERWAY AFTER 98 AFTER 98
FULTON 721570	SR 14 1-WAY PAIR/PALMETTO FM S CTY LMTS TO SR 154 NEAR N C.L RECONSTRUCTION & WIDENING FROM 2 LANES TO 4 LANES. LENGTH(Miles/km): 1.60/2.57440 MANAGER: J. GARLAND STATUS:	ATLANTA TIP # FS 050 CONG DIST. 5 FUND SOURCE: SURFACE TRANSPORT. FEDERAL HIGHWAY ADMIN FUNDS	PE 1992 ROW CONST	UNDERWAY AFTER 98 AFTER 98
FULTON 721750	SR 3/NORTHSIDE DR @ BANKHEAD HWY; @ NORTH AVE;@ MARIETTA ST. INTERSECTION IMPROVEMENT / RECST. OR REHAB. LENGTH(Miles/km): .75/1.20675 - EXIST. LANES: 2 /PROPOSED LANES: 4 MANAGER: G. ROSS STATUS: REQ COUNTY AND ATLANTA DO PUBLIC UTILITIES 9-20-91	ATLANTA TIP # AT 076 CONG DIST. 5 FUND SOURCE: NAT'L HIGHWAY FEDERAL HIGHWAY ADMIN FUNDS	PE 1993 ROW CONST	UNDERWAY AFTER 98 AFTER 98
FULTON 72177X	SR 166 FM OLD LOWER RIVER RD TO SR 70...SEE DOUGLAS CO UNKNOWN / UNKNOWN LENGTH(Miles/km): .00/.00000 - EXIST. LANES: 0 /PROPOSED LANES: 0 MANAGER: G. ROSS STATUS:	ATLANTA TIP # DO 019 CONG DIST. 0 & 0 FUND SOURCE: SURFACE TRANSPORT. FEDERAL HIGHWAY ADMIN FUNDS 721770 IS AN ASSOCIATED PROJECT.	PE NONE ROW NONE CONST NONE	$ 0 $ 0 $ 0
FULTON 721780	SR 9/N MAIN ST FM ACADEMY ST TO WINDWARD PKWY RECONSTRUCTION & WIDENING FROM 2 LANES TO 4 LANES. LENGTH(Miles/km): 1.97/3.16973 MANAGER: NEIL DAVIS STATUS:	ATLANTA TIP # FN 067 CONG DIST. 6 FUND SOURCE: SURFACE TRANSPORT. FEDERAL HIGHWAY ADMIN FUNDS	PE 1993 ROW CONST	UNDERWAY AFTER 98 AFTER 98

COUNTY P.I.NO.	DESCRIPTION PROJECT DATA	COMMENTS	FISCAL YEAR	COST ESTS
FULTON 721790	SR 9/S MAIN ST FM UPPER HEMBREE RD TO ACADEMY ST RECONSTRUCTION & WIDENING FROM 2 LANES TO 4 LANES. LENGTH(Miles/km): 1.70/2.73530 MANAGER: NEIL DAVIS STATUS:	ATLANTA TIP # FN 067 CONG DIST. 6 FUND SOURCE: SURFACE TRANSPORT. FEDERAL HIGHWAY ADMIN FUNDS	PE 1993 ROW CONST	UNDERWAY AFTER 98 AFTER 98
FULTON 721810	SR 166/LAKEWOOD FWY @ GREENBRIAR PKWY/CAMPBELLTON RD ML9.37 INTERCHANGE / RECST. OR REHAB. LENGTH(Miles/km): .84/1.35156 - EXIST. LANES: 2 /PROPOSED LANES: MANAGER: D. CHURCH STATUS: REQ ATLANTA DO UTIL & EAST POINT PUB UTIL 12-29-94	ATLANTA TIP # AT 062 CONG DIST. 5 2 FUND SOURCE: NAT'L HIGHWAY FEDERAL HIGHWAY ADMIN FUNDS	PE 1996 ROW 1998 CONST	$ 198 $ 9000 AFTER 98
FULTON 721850	SR 400 @ HAMMOND, ABERNATHY, CD SYSTEM; & 72Y850 INTERCHANGE / RECST. OR REHAB. LENGTH(Miles/km): 1.75/2.81575 - EXIST. LANES: 8 /PROPOSED LANES: MANAGER: NEIL DAVIS STATUS: CO SGN CONTRACT FOR $4.9M TOWARD PE, ROW, UTIL & CST 5-5-93	ATLANTA TIP # FN-R 100 CONG DIST. 5 14 FUND SOURCE: NAT'L HIGHWAY FEDERAL HIGHWAY ADMIN FUNDS 72Y850 IS AN ASSOCIATED PROJECT.	PE 1993 ROW 1996 CONST 1997 FED SHARE GA. SHARE OTH SHARE	UNDERWAY $ 8850 $ 30000 $ 24000 $ 1100 $ 4900
FULTON 721920	SR 140/HOLCOMB BRIDGE RD @ SOUTH HOLCOMB BRIDGE WAY TURN LANES / SAFETY LENGTH(Miles/km): .17/.27353 - EXIST. LANES: 4 /PROPOSED LANES: MANAGER: D. GODWIN STATUS: REQ COUNTY DO ROW & UTIL 7-15-93; LGPA SENT BY OTO	ATLANTA TIP # FN 087 CONG DIST. 6 5 FUND SOURCE: HWY. SAFETY FEDERAL HIGHWAY ADMIN FUNDS	PE 1994 ROW LOCL CONST 1996 FED SHARE GA. SHARE OTH SHARE	UNDERWAY $ 70 $ 63 $ 7 $
FULTON 721930	SR 120 AT STATE BRIDGE ROAD TURN LANES / SAFETY LENGTH(Miles/km): .36/.57924 - EXIST. LANES: 2 /PROPOSED LANES: MANAGER: NEIL DAVIS STATUS: LETTER 8-9-95 - NO COST INVOLVED	ATLANTA TIP # FN 048 CONG DIST. 6 4 FUND SOURCE: NAT'L HIGHWAY FEDERAL HIGHWAY ADMIN FUNDS	PE NONE ROW LOCL CONST 1996 FED SHARE GA. SHARE OTH SHARE	$ 0 $ 182 $ 182 $ $
FULTON 722000	OLYMPIC SIGNING ON INTERSTATES & APPROACHES IN METRO ATLANTA SIGNING / SAFETY LENGTH(Miles/km): .00/.00000 - EXIST. LANES: 0 /PROPOSED LANES: MANAGER: SAM ZEIGLER STATUS: NOT APPLICABLE	ATLANTA TIP # R 210 CONG DIST. 5 & 4 0 FUND SOURCE: NAT'L HIGHWAY FEDERAL HIGHWAY ADMIN FUNDS	PE NONE ROW NONE CONST 1996 FED SHARE GA. SHARE OTH SHARE	$ 0 $ 0 $ 3500 $ 2800 $ 700 $
FULTON 72Y460	SR 9 @ C'HOOCHEE RVR/INCL INT - FOR 33P FUNDS; SEE 721460 BRIDGES / RECST. OR REHAB. LENGTH(Miles/km): .00/.00000 MANAGER: STATUS: CONTACT TRAFFIC & SAFETY	ATLANTA TIP # FN 007 CONG DIST. 6 FUND SOURCE: HWY. SAFETY FEDERAL HIGHWAY ADMIN FUNDS 721460 IS AN ASSOCIATED PROJECT.	PE NONE ROW NONE CONST	$ 0 $ 0 AFTER 98

COUNTY P.I.NO.	DESCRIPTION PROJECT DATA	ARC REGIONAL DEVELOPMENT COMMISSION COMMENTS	FISCAL YEAR	COST ESTS
FULTON 730880	STATE BR RD FM MEDLOCK BR RD NW TO JONES BR RD RECONSTRUCTION & WIDENING FROM 2 LANES TO 4 LANES. LENGTH(Miles/km): 2.59/4.16731 MANAGER: NEIL DAVIS STATUS: FULTON COUNTY SIGNED 2/21/90 FOR ROW AND UTILITIES.	ATLANTA TIP # FN 048 CONG DIST. 6 FUND SOURCE: SURFACE TRANSPORT. FEDERAL HIGHWAY ADMIN FUNDS 751410 IS AN ASSOCIATED PROJECT.	PE 1993 ROW 1998 CONST	UNDERWAY $ 3727 AFTER 98
FULTON 730885	STATE BRIDGE RD @ JOHN'S CRK REPLACEMENT OF THE EXISTING BRIDGES(S). FROM 2 TO 4 LANES. LENGTH(Miles/km): .01/.01609 MANAGER: NEIL DAVIS STATUS: FULTON COUNTY SIGNED 2/21/90 FOR ROW AND UTILITIES.	ATLANTA TIP # FN 071 CONG DIST. 6 FUND SOURCE: BRIDGE PROGRAM FEDERAL HIGHWAY ADMIN FUNDS 751410 IS AN ASSOCIATED PROJECT.	PE 1993 ROW LOCL CONST	UNDERWAY AFTER 98
FULTON 730960	CR 1374/BUTNER RD @ DEEP CREEK EAST OF SR 92 REPLACEMENT OF THE EXISTING BRIDGES(S). NO ADDED LANES. LENGTH(Miles/km): .40/.64360 MANAGER: D. GODWIN STATUS: REQ COUNTY DO ROW, UTILITIES & DETOURS 8-24-92	ATLANTA TIP # FS 062 CONG DIST. 5 FUND SOURCE: BRIDGE PROGRAM FEDERAL HIGHWAY ADMIN FUNDS	PE 1993 ROW LOCL CONST 1996 FED SHARE GA. SHARE OTH SHARE	UNDERWAY $ 669 $ 535 $ 134 $
FULTON 730980	SR 166/CAMBELLTON RD FM FULTON IND BLVD TO CR 482/WALLACE RD RECONSTRUCTION & WIDENING FROM 2 LANES TO 4 LANES. LENGTH(Miles/km): 2.88/4.63392 MANAGER: G. ROSS STATUS:	ATLANTA TIP # FS 027 CONG DIST. 5 FUND SOURCE: SURFACE TRANSPORT. FEDERAL HIGHWAY ADMIN FUNDS	PE 1992 ROW CONST	UNDERWAY AFTER 98 AFTER 98
FULTON 731420	SR 120/ABBOTTS BRIDGE RD @ JONES BRIDGE RD TURN LANES / SAFETY LENGTH(Miles/km): .50/.80450 - EXIST. LANES: 2 /PROPOSED LANES: 3 MANAGER: D. GODWIN STATUS: REQ FULTON COUNTY DO ROW & UTILITIES 3-8-94	ATLANTA TIP # FN 003 CONG DIST. 6 FUND SOURCE: HWY. SAFETY FEDERAL HIGHWAY ADMIN FUNDS	PE 1994 ROW LOCL CONST 1997 FED SHARE GA. SHARE OTH SHARE	UNDERWAY $ 406 $ 365 $ 41 $
FULTON 731430	STATE BRIDGE ROAD FM ALPHA COURT TO PARK BRIDGE PARKWAY LANDSCAPING / ENHANCEMENT LENGTH(Miles/km): 2.34/3.76506 - EXIST. LANES: 0 /PROPOSED LANES: 0 MANAGER: NEIL DAVIS STATUS: NOT APPLICABLE	ATLANTA TIP # FN 015 CONG DIST. 6 FUND SOURCE: SURFACE TRANSPORT. FEDERAL HIGHWAY ADMIN FUNDS	PE NONE ROW NONE CONST 1997 FED SHARE GA. SHARE OTH SHARE	$ 0 $ 0 $ 288 $ 230 $ 58 $
FULTON 731550	SR 13/BUFORD HWY. AT SIDNEY MARCUS BLVD. TURN LANES / SAFETY LENGTH(Miles/km): .20/.32180 - EXIST. LANES: 0 /PROPOSED LANES: 0 MANAGER: D. GODWIN STATUS: REQ ATLANTA DO ROW & UTILITIES 12-7-94	ATLANTA TIP # AT 098 CONG DIST. 4 FUND SOURCE: HWY. SAFETY FEDERAL HIGHWAY ADMIN FUNDS	PE 1996 ROW NONE CONST 1996 FED SHARE GA. SHARE OTH SHARE	$ 5 $ 0 $ 60 $ 54 $ 6 $

COUNTY P.I.NO.	DESCRIPTION PROJECT DATA	COMMENTS	FISCAL YEAR	COST ESTS
FULTON 731580	SR 141/PEACHTREE ROAD/TOWER PLACE DRIVE TURN LANES / SAFETY LENGTH(Miles/km): .20/.32180 - EXIST. LANES: 6 /PROPOSED LANES: 7 MANAGER: NEIL DAVIS STATUS: REQ ATLANTA DO ROW & UTILITIES 12-7-94	ATLANTA TIP # AT 099 CONG DIST. 5 FUND SOURCE: HWY. SAFETY FEDERAL HIGHWAY ADMIN FUNDS	PE 1996 ROW LOCL CONST 1997 FED SHARE GA. SHARE OTH SHARE	UNDERWAY $ 129 $ 116 $ 13 $
FULTON 73Y880	STATE BR RD FM MEDLOCK BR TO JONES BR; FOR ADDL RW $; 730880 RECONSTRUCTION & WIDENING. NO LANE ADDITION PROPOSED. LENGTH(Miles/km): .00/.00000 MANAGER: STATUS:	ATLANTA TIP # FN 48 CONG DIST. 6 FUND SOURCE: SURFACE TRANSPORT. FEDERAL HIGHWAY ADMIN FUNDS	PE 1993 ROW CONST NONE	UNDERWAY AFTER 98 $ 0
FULTON 742482	SR 166/LAKEWOOD FWY EB EXIT RAMP @ SYLVAN RD INTERSECTION IMPROVEMENT / SAFETY LENGTH(Miles/km): .19/.30571 - EXIST. LANES: 4 /PROPOSED LANES: 4 MANAGER: D. GODWIN STATUS: OTO REQ EAST POINT DO ROW, UTIL 10-13-94	ATLANTA TIP # AT-R 116 CONG DIST. 5 FUND SOURCE: HWY. SAFETY FEDERAL HIGHWAY ADMIN FUNDS	PE 1996 ROW NONE CONST	$ 5 $ 0 AFTER 98
FULTON 742860	SPALDING DR FROM MT VERNON RD TO SR 140 @ MAJOR INTERSECTION INTERSECTION IMPROVEMENT / SAFETY LENGTH(Miles/km): .00/.00000 - EXIST. LANES: 2 /PROPOSED LANES: 2 MANAGER: NEIL DAVIS STATUS: CONTACT TRAFFIC OPERATIONS	ATLANTA TIP # FN 088 CONG DIST. 6 FUND SOURCE: HWY. SAFETY FEDERAL HIGHWAY ADMIN FUNDS 74286X IS AN ASSOCIATED PROJECT.	PE 1998 ROW LOCL CONST	$ 40 AFTER 98
FULTON 750455	TECHWOOD DR EXTEN FM MLK JR ST TO SPRING STREET CONSTRUCTION OF NEW ROUTE WITH 3 LANES PROPOSED. LENGTH(Miles/km): .40/.64360 MANAGER: A. ALEXANDER STATUS: AFTER ENVIRONMENTAL WORK FINISHED PROJECT GOES ON HOLD 2/94	ATLANTA TIP # AT-R 006 CONG DIST. 5 FUND SOURCE: NAT'L HIGHWAY FEDERAL HIGHWAY ADMIN FUNDS	PE 1992 ROW LOCL CONST	UNDERWAY AFTER 98
FULTON 751030	HERSCHELL RD/COLLEGE PARK @ CAMP CREEK REPLACEMENT OF THE EXISTING BRIDGES(S). NO ADDED LANES. LENGTH(Miles/km): .10/.16090 MANAGER: D. GODWIN STATUS: SIGNED COLLEGE PARK 7-10-86 FOR R/W & UTIL (DOT DO APPRS)	ATLANTA TIP # FS 067 CONG DIST. 5 FUND SOURCE: BRIDGE PROGRAM FEDERAL HIGHWAY ADMIN FUNDS	PE 1988 ROW LOCL CONST	UNDERWAY AFTER 98
FULTON 751410	STATE BRIDGE RD FM PARK BRIDGE PKWY TO JONES BRIDGE RD RECONSTRUCTION & WIDENING FROM 2 LANES TO 4 LANES. LENGTH(Miles/km): 1.55/2.49395 MANAGER: NEIL DAVIS STATUS: FULTON SIGNED 2/21/90 FOR UTILITIES	ATLANTA TIP # FN 048 CONG DIST. 6 FUND SOURCE: SURFACE TRANSPORT. FEDERAL HIGHWAY ADMIN FUNDS 730885 IS AN ASSOCIATED PROJECT.	PE 1996 ROW 1998 CONST	UNDERWAY $ 6454 AFTER 98

COUNTY P.I.NO.	DESCRIPTION PROJECT DATA	ARC REGIONAL DEVELOPMENT COMMISSION COMMENTS	FISCAL YEAR	COST ESTS
FULTON 75143X	FRNTG RD 1-WY PAIR FM ROTTENWOOD CK TO NORTHSIDE DR/COBB UNKNOWN / UNKNOWN LENGTH(Miles/km): .00/.00000 - EXIST. LANES: 0 /PROPOSED LANES: 0 MANAGER: D. SMITH STATUS:	ATLANTA TIP # CO-R 067 CONG DIST. 0 & 0 FUND SOURCE: SURFACE TRANSPORT. FEDERAL HIGHWAY ADMIN FUNDS 751430 IS AN ASSOCIATED PROJECT.	PE NONE ROW NONE CONST NONE	$ 0 $ 0 $ 0
FULTON 751555	RIVERSIDE RD/ROSWELL @ BIG CREEK REPLACEMENT OF THE EXISTING BRIDGES(S). FROM 2 TO 4 LANES. LENGTH(Miles/km): .25/.40225 MANAGER: RAY METTS STATUS: REQ CO DO PUB UTIL 12-2-91; ROSWELL SGN 1-12-94 ROW & UTIL	ATLANTA TIP # FN 026 CONG DIST. 5 FUND SOURCE: BRIDGE PROGRAM FEDERAL HIGHWAY ADMIN FUNDS 721460 IS AN ASSOCIATED PROJECT.	PE 1993 ROW LOCL CONST	UNDERWAY AFTER 98
FULTON 751560	HOWELL MILL RD/ATLANTA FM OLD CHATTAHOOCHEE TO BELLMEADE AVE RECONSTRUCTION & WIDENING FROM 2 LANES TO 4 LANES. LENGTH(Miles/km): .10/.16090 MANAGER: D. CHURCH STATUS:	ATLANTA TIP # AT 026 CONG DIST. 5 FUND SOURCE: SURFACE TRANSPORT. FEDERAL HIGHWAY ADMIN FUNDS	PE 1997 ROW LOCL CONST	$ 9 AFTER 98
FULTON 751900	SR 14/US 29/PETERS ST FM FAIR TO NELSON OVER RR & SPRING ST REPLACEMENT OF THE EXISTING BRIDGES(S). NO ADDED LANES. LENGTH(Miles/km): .50/.80450 MANAGER: A. ALEXANDER STATUS: REQ CITY OF ATLANTA DO UTILITIES 7-18-95	ATLANTA TIP # AT 071 CONG DIST. 5 FUND SOURCE: BRIDGE PROGRAM FEDERAL HIGHWAY ADMIN FUNDS	PE 1992 ROW 1996 CONST 1997 FED SHARE GA. SHARE OTH SHARE	UNDERWAY $ 6671 $ 4711 $ 3769 $ 942 $
FULTON 751990	SR 166/CAMBELLTON RD FM CR 482 TO ENON RD/CR 485 RECONSTRUCTION & WIDENING FROM 2 LANES TO 4 LANES. LENGTH(Miles/km): 1.95/3.13755 MANAGER: G. ROSS STATUS:	ATLANTA TIP # FS 027 CONG DIST. 5 FUND SOURCE: SURFACE TRANSPORT. FEDERAL HIGHWAY ADMIN FUNDS	PE 1992 ROW CONST	UNDERWAY AFTER 98 AFTER 98
FULTON 752015	COURTLAND ST OVER CSX RR REPLACEMENT OF THE EXISTING BRIDGES(S). NO ADDED LANES. LENGTH(Miles/km): .10/.16090 MANAGER: A. ALEXANDER STATUS: REQ CITY/ATLANTA DO ROW, UTIL & DETOURS 10/92 (SEE #752010)	ATLANTA TIP # AT 070 CONG DIST. 5 FUND SOURCE: BRIDGE PROGRAM FEDERAL HIGHWAY ADMIN FUNDS	PE NONE ROW LOCL CONST 1997 FED SHARE GA. SHARE OTH SHARE	$ 0 $ 757 $ 606 $ 151 $
FULTON 752020	PEACHTREE ST @ GEORGIA RR & MARTA AT UNDERGROUND ATLANTA REPLACEMENT OF THE EXISTING BRIDGES(S). NO ADDED LANES. LENGTH(Miles/km): .50/.80450 MANAGER: A. ALEXANDER STATUS: REQ ATLANTA DO ROW, UTILITIES & DETOURS 4-19-95	ATLANTA TIP # AT 069 CONG DIST. 5 FUND SOURCE: BRIDGE PROGRAM FEDERAL HIGHWAY ADMIN FUNDS	PE 1992 ROW LOCL CONST 1998 FED SHARE GA. SHARE OTH SHARE	UNDERWAY $ 858 $ 686 $ 172 $

ARC
REGIONAL DEVELOPMENT COMMISSION

COUNTY / P.I.NO.	DESCRIPTION / PROJECT DATA	COMMENTS	FISCAL YEAR	COST ESTS
FULTON 752030	INTERNATIONAL BLVD @ CSX & NORFOLK-SOUTHERN RR @ THE OMNI REPLACEMENT OF THE EXISTING BRIDGES(S). NO ADDED LANES. LENGTH(Miles/km): .50/.80450 MANAGER: A. ALEXANDER STATUS: REQ CITY OF ATLANTA DO ROW, UTILITIES & DETOURS 4-19-95	ATLANTA TIP # AT 068 CONG DIST. 5 FUND SOURCE: BRIDGE PROGRAM FEDERAL HIGHWAY ADMIN FUNDS	PE 1993 ROW LOCL CONST 1998 FED SHARE GA. SHARE OTH SHARE	UNDERWAY $ 1580 $ 1264 $ 316 $
FULTON 752040	ROXBORO RD FM E PACES FERRY RD TO ROCKHAVEN CIR & SOU RR BR BRIDGES / REPLACEMENT LENGTH(Miles/km): .18/.28962 MANAGER: NEIL DAVIS STATUS: ATLANTA SIGNED FOR ROW, UTILITIES & 100% PE 2-17-95	ATLANTA TIP # AT 009A CONG DIST. 4 & 5 FUND SOURCE: SURFACE TRANSPORT. FEDERAL HIGHWAY ADMIN FUNDS	PE 1998 ROW LOCL CONST	$ 50 AFTER 98
FULTON 752070	SR 139 @ FAIRBURN RD;LYNHURST DR;FM FLORIDA AV TO BARFIELD INTERSECTION IMPROVEMENT / RECST. OR REHAB. LENGTH(Miles/km): .72/1.15848 - EXIST. LANES: 4 /PROPOSED LANES: 5 MANAGER: D. GODWIN STATUS: ATLANTA SGN FOR ROW, UTIL, 100% PE & 20% CONST 7-31-95	ATLANTA TIP # AT 079 CONG DIST. 5 FUND SOURCE: DEMONSTRATION PROGRAM FEDERAL HIGHWAY ADMIN FUNDS	PE LOCL ROW LOCL CONST 1996 FED SHARE GA. SHARE OTH SHARE	 $ 619 $ 495 $ 124 $
FULTON 752080	PIEDMONT AVE: CSX RR BRIDGE & RETAINING WALLS TO BUTLER ST. BRIDGES / RECST. OR REHAB. LENGTH(Miles/km): .50/.80450 MANAGER: A. ALEXANDER STATUS: REQ ATLANTA DO ROW, UTILITIES & DETOURS 5-13-93	ATLANTA TIP # AT 082 CONG DIST. 5 FUND SOURCE: SURFACE TRANSPORT. FEDERAL HIGHWAY ADMIN FUNDS	PE 1993 ROW LOCL CONST	UNDERWAY AFTER 98
FULTON 752082	CENTRAL AVENUE OVER CSX RR & MARTA FM ALABAMA TO WALL STS REHABILITATION OF THE EXISTING BRIDGE(S). NO ADDED LANES. LENGTH(Miles/km): .50/.80450 MANAGER: A. ALEXANDER STATUS: REQ CITY OF ATLANTA DO ROW, UTILITIES & DETOURS 10-20-92	ATLANTA TIP # AT 085 CONG DIST. 5 FUND SOURCE: BRIDGE PROGRAM FEDERAL HIGHWAY ADMIN FUNDS	PE 1993 ROW LOCL CONST 1998 FED SHARE GA. SHARE OTH SHARE	UNDERWAY $ 1001 $ 801 $ 200 $
FULTON 752084	TECHWOOD DR OVER CSX RAILROAD & NORFOLK-SOUTHERN RAILWAY REHABILITATION OF THE EXISTING BRIDGE(S). NO ADDED LANES. LENGTH(Miles/km): .50/.80450 MANAGER: A. ALEXANDER STATUS: REQ CITY OF ATLANTA DO ROW, UTILITIES & DETOURS 4-19-95	ATLANTA TIP # AT 087 CONG DIST. 5 FUND SOURCE: BRIDGE PROGRAM FEDERAL HIGHWAY ADMIN FUNDS	PE 1993 ROW LOCL CONST 1997 FED SHARE GA. SHARE OTH SHARE	UNDERWAY $ 1351 $ 1081 $ 270 $
FULTON 752086	SPRING STREET OVER CSX RAILROAD REHAB. OF THE EXISTING BRIDGE(S). FROM 2 LANES TO 4 LANES. LENGTH(Miles/km): .50/.80450 MANAGER: A. ALEXANDER STATUS: REQ CITY OF ATLANTA DO ROW, UTILITIES & DETOURS 10-20-92	ATLANTA TIP # AT 086A CONG DIST. 5 FUND SOURCE: BRIDGE PROGRAM FEDERAL HIGHWAY ADMIN FUNDS	PE 1993 ROW LOCL CONST 1997 FED SHARE GA. SHARE OTH SHARE	UNDERWAY $ 1111 $ 889 $ 222 $

ARC REGIONAL DEVELOPMENT COMMISSION

COUNTY P.I.NO.	DESCRIPTION PROJECT DATA	COMMENTS	FISCAL YEAR	COST ESTS
FULTON 752090	ROXBORO ROAD FROM PRITCHART WAY TO EAST PACES FERRY RD RECONSTRUCTION & WIDENING FROM 2 LANES TO 4 LANES. LENGTH(Miles/km): .32/.51488 MANAGER: NEIL DAVIS STATUS: ATLANTA SIGNED CONTRACT FOR PE, ROW & UTILITIES 5-1-95	ATLANTA TIP # AT 009B CONG DIST. 5 FUND SOURCE: SURFACE TRANSPORT. FEDERAL HIGHWAY ADMIN FUNDS	PE 1993 ROW LOCL CONST	UNDERWAY AFTER 98
FULTON 752150	WINDSOR PARKWAY/CR 361 OVER NANCY CREEK .3 MILE EAST SR 400 REHABILITATION OF THE EXISTING BRIDGE(S). NO ADDED LANES. LENGTH(Miles/km): .40/.64360 MANAGER: D. GODWIN STATUS: REQ COUNTY DO ROW/UTIL/DETOURS & ATLANTA/PUB UTIL 7-18-95	ATLANTA TIP # FN 021 CONG DIST. 5 FUND SOURCE: BRIDGE PROGRAM FEDERAL HIGHWAY ADMIN FUNDS	PE 1993 ROW LOCL CONST 1996 FED SHARE GA. SHARE OTH SHARE	UNDERWAY $ 492 $ 394 $ 98 $
FULTON 752230	SR 54/JONESBORO RD. OVER THE SOUTH RIVER IN ATLANTA REPLACEMENT OF THE EXISTING BRIDGES(S). NO ADDED LANES. LENGTH(Miles/km): .40/.64360 MANAGER: D. GODWIN STATUS: ATLANTA SIGNED FOR UTILITIES 2-17-95	ATLANTA TIP # AT 095 CONG DIST. 5 FUND SOURCE: BRIDGE PROGRAM FEDERAL HIGHWAY ADMIN FUNDS	PE 1995 ROW 1996 CONST 1997 FED SHARE GA. SHARE OTH SHARE	UNDERWAY $ 50 $ 532 $ 426 $ 106 $
FULTON 752320	POWERS FERRY RD/CR 300 OVER LONG ISLAND CREEK REHAB. OF THE EXISTING BRIDGE(S). FROM 2 LANES TO 4 LANES. LENGTH(Miles/km): .40/.64360 MANAGER: D. GODWIN STATUS: REQ FULTON COUNTY DO ROW, UTILITIES & DETOURS 4-19-95	ATLANTA TIP # FN 085 CONG DIST. 5 FUND SOURCE: BRIDGE PROGRAM FEDERAL HIGHWAY ADMIN FUNDS	PE 1994 ROW LOCL CONST 1997 FED SHARE GA. SHARE OTH SHARE	UNDERWAY $ 491 $ 393 $ 98 $
FULTON 752520	CS 1985/MITCHELL STREET @ SOUTHERN RAILROAD .2 MI W OF SR 3E REPLACEMENT OF THE EXISTING BRIDGES(S). NO ADDED LANES. LENGTH(Miles/km): .29/.46661 MANAGER: A. ALEXANDER STATUS: ATLANTA SGN DO ROW, UTILITIES & DETOURS 2-17-95	ATLANTA TIP # AT 097 CONG DIST. 5 FUND SOURCE: BRIDGE PROGRAM FEDERAL HIGHWAY ADMIN FUNDS	PE 1995 ROW LOCL CONST 1998 FED SHARE GA. SHARE OTH SHARE	UNDERWAY $ 3100 $ 2480 $ 620 $
FULTON 752540	CS 2661/HOLLYWOOD ROAD @ PROCTOR CREEK 1.8 MI N OF JCT US 78 REPLACEMENT OF THE EXISTING BRIDGES(S). NO ADDED LANES. LENGTH(Miles/km): .40/.64360 MANAGER: D. GODWIN STATUS: ATLANTA SGN FOR ROW, UTILITIES & NECESSARY DETOURS 2-17-95	ATLANTA TIP # AT 081 CONG DIST. 5 FUND SOURCE: BRIDGE PROGRAM FEDERAL HIGHWAY ADMIN FUNDS	PE 1995 ROW LOCL CONST 1997 FED SHARE GA. SHARE OTH SHARE	UNDERWAY $ 539 $ 431 $ 108 $
FULTON 752545	CR 1349/FAIRBURN ROAD @ CSX RAILROAD .5 MI S OF JCT SR 166 REPLACEMENT OF THE EXISTING BRIDGES(S). NO ADDED LANES. LENGTH(Miles/km): .40/.64360 MANAGER: D. GODWIN STATUS: REQ ATLANTA DO ROW, UTILITIES & DETOURS 5-22-95 (FULTON N/A)	ATLANTA TIP # AT 096 CONG DIST. 5 FUND SOURCE: BRIDGE PROGRAM FEDERAL HIGHWAY ADMIN FUNDS	PE 1996 ROW LOCL CONST 1998 FED SHARE GA. SHARE OTH SHARE	$ 20 $ 800 $ 640 $ 160 $

ARC REGIONAL DEVELOPMENT COMMISSION

COUNTY P.I.NO.	DESCRIPTION PROJECT DATA	COMMENTS	FISCAL YEAR	COST ESTS
FULTON 752550	CS 1259/LAKEWOOD AVE @ NORFOLK SOUTHERN RR S. OF MILTON ST REPLACEMENT OF THE EXISTING BRIDGES(S). NO ADDED LANES. LENGTH(Miles/km): .22/.35398 MANAGER: D. GODWIN STATUS: REQ ATLANTA DO ROW, UTILITIES & DETOURS 12-29-94	ATLANTA TIP # AT 023 CONG DIST. 5 FUND SOURCE: BRIDGE PROGRAM FEDERAL HIGHWAY ADMIN FUNDS	PE 1996 ROW LOCL CONST	$ 23 AFTER 98
FULTON 752560	CS 3586/SPRING STREET @ SOU RR, CSX RR REPLACEMENT REPLACEMENT OF THE EXISTING BRIDGES(S). NO ADDED LANES. LENGTH(Miles/km): .48/.77232 MANAGER: A. ALEXANDER STATUS:	ATLANTA TIP # AT 086B CONG DIST. 5 FUND SOURCE: BRIDGE PROGRAM FEDERAL HIGHWAY ADMIN FUNDS	PE 1997 ROW LOCL CONST	$ 211 AFTER 98
FULTON 752570	CR 1349/FAIRBURN ROAD @ CSX RAILROAD 1.8 MI S OF INT SR 139 REPLACEMENT OF THE EXISTING BRIDGES(S). NO ADDED LANES. LENGTH(Miles/km): .22/.35398 MANAGER: D. GODWIN STATUS: REQ FULTON & ATLANTA DO ROW, UTILITIES & DETOURS 8-26-94	ATLANTA TIP # AT 100 CONG DIST. 5 FUND SOURCE: BRIDGE PROGRAM FEDERAL HIGHWAY ADMIN FUNDS	PE 1996 ROW LOCL CONST 1998 FED SHARE GA. SHARE OTH SHARE	$ 24 $ 1220 $ 976 $ 244 $
FULTON 752580	CR 495/FAIRBURN ROAD @ CAMP CREEK .03 MI S JCT CAMP CRK PKY REPLACEMENT OF THE EXISTING BRIDGES(S). NO ADDED LANES. LENGTH(Miles/km): .21/.33789 MANAGER: D. GODWIN STATUS: REQ FULTON COUNTY DO ROW, UTILITIES & DETOURS 8-26-94	ATLANTA TIP # FS 069 CONG DIST. 5 FUND SOURCE: BRIDGE PROGRAM FEDERAL HIGHWAY ADMIN FUNDS	PE 1996 ROW LOCL CONST 1998 FED SHARE GA. SHARE OTH SHARE	$ 16 $ 871 $ 697 $ 174 $
FULTON 752640	JONES BRIDGE RD FM OLD ALABAMA RD TO ABBOTTS BRIDGE RD RECONSTRUCTION & WIDENING FROM 2 LANES TO 4 LANES. LENGTH(Miles/km): 3.77/6.06593 MANAGER: UNKNOWN STATUS:	ATLANTA TIP # FN 49 CONG DIST. 6 FUND SOURCE: SURFACE TRANSPORT. FEDERAL HIGHWAY ADMIN FUNDS	PE 1997 ROW 1998 CONST	$ 200 $ 500 AFTER 98
FULTON 752650	HAYNES BRIDGE RD FM OLD ALABAMA RD TO BIG CREEK RECONSTRUCTION & WIDENING FROM 2 LANES TO 4 LANES. LENGTH(Miles/km): 2.37/3.81333 MANAGER: UNKNOWN STATUS:	ATLANTA TIP # FN 31 CONG DIST. 6 FUND SOURCE: SURFACE TRANSPORT. FEDERAL HIGHWAY ADMIN FUNDS	PE LOCL ROW 1998 CONST	 $ 500 AFTER 98
FULTON 752660	OLD ALABAMA RD FM JONES BRIDGE RD TO SR 141/MEDLOCK BRIDGE R RECONSTRUCTION & WIDENING FROM 2 LANES TO 4 LANES. LENGTH(Miles/km): 3.90/6.27510 MANAGER: UNKNOWN STATUS:	ATLANTA TIP # FN 28 CONG DIST. 6 FUND SOURCE: SURFACE TRANSPORT. FEDERAL HIGHWAY ADMIN FUNDS	PE 1997 ROW LOCL CONST	$ 200 AFTER 98

ARC REGIONAL DEVELOPMENT COMMISSION

COUNTY P.I.NO.	DESCRIPTION PROJECT DATA	COMMENTS	FISCAL YEAR	COST ESTS
FULTON	BUTLER ST/CS 2051: CSX RAILROAD OVER BUTLER STREET	ATLANTA TIP # AT 084	PE 1993	UNDERWAY
762240	BRIDGES / RECST. OR REHAB.	CONG DIST. 5	ROW LOCL	
	LENGTH(Miles/km): .50/.80450		CONST	AFTER 98
	MANAGER: A. ALEXANDER	FUND SOURCE: SURFACE TRANSPORT.		
STATUS:	REQ ATLANTA DO ROW, UTILITIES & DETOURS 5-13-93	FEDERAL HIGHWAY ADMIN FUNDS		
FULTON	SR 400 DETENTION POND @ LONGLEAF RD & STRATFORD RD.	ATLANTA TIP # AT-R 196	PE 1995	UNDERWAY
762370	MISCELLANEOUS IMPROVEMENTS / NEW CONSTRUCTION	CONG DIST. 5	ROW 1996	$ 1700
	LENGTH(Miles/km): .00/.00000 - EXIST. LANES: 0 /PROPOSED LANES: 0		CONST 1997	$ 2376
	MANAGER: NEIL DAVIS	FUND SOURCE: DEMONSTRATION PROGRAM	FED SHARE	$ 1901
STATUS:	REQ ATLANTA DO UTILITIES 11-4-94	FEDERAL HIGHWAY ADMIN FUNDS	GA. SHARE	$ 475
			OTH SHARE	$
FULTON	CR 593/OLD BILL COOK RD NE OF UNION CITY @ KIMBERLY CREEK	ATLANTA TIP # FS 063	PE 1995	UNDERWAY
770274	REPLACEMENT OF THE EXISTING BRIDGES(S). NO ADDED LANES.	CONG DIST. 5	ROW LOCL	
	LENGTH(Miles/km): .40/.64360		CONST 1997	$ 222
	MANAGER: D. GODWIN	FUND SOURCE: BRIDGE PROGRAM	FED SHARE	$ 178
STATUS:	REQ FULTON DO ROW, UTILITIES & DETOURS 4-19-95	FEDERAL HIGHWAY ADMIN FUNDS	GA. SHARE	$ 44
			OTH SHARE	$
FULTON	PRYOR ST/CS 2044 OVER CSX RR & MARTA FM ALABAMA TO WALL	ATLANTA TIP # AT 083	PE 1993	UNDERWAY
770277	REHABILITATION OF THE EXISTING BRIDGE(S). NO ADDED LANES.	CONG DIST. 5	ROW LOCL	
	LENGTH(Miles/km): .50/.80450		CONST 1998	$ 769
	MANAGER: A. ALEXANDER	FUND SOURCE: BRIDGE PROGRAM	FED SHARE	$ 615
STATUS:	REQ CITY OF ATLANTA DO ROW, UTILITIES & DETOURS 10-20-92	FEDERAL HIGHWAY ADMIN FUNDS	GA. SHARE	$ 154
			OTH SHARE	$
FULTON	ATLANTA MULTI-MODAL PASSENGER TERMINAL	ATLANTA TIP # R 120	PE 1994	UNDERWAY
770310	TRANSIT PROJECTS / NEW CONSTRUCTION	CONG DIST. 5	ROW 1996	$ 20000
	LENGTH(Miles/km): .50/.80450 - EXIST. LANES: 0 /PROPOSED LANES: 0		CONST 1996	
	MANAGER: J. CHAMBERS	FUND SOURCE: DEMONSTRATION PROGRAM	FED SHARE	$ 84000
STATUS:	ATLANTA SGN CT 20% PE 9-8-93; FUNDS:FHWA 31%,FTA 49% ATL 20%	FEDERAL HIGHWAY ADMIN FUNDS	GA. SHARE	$ 21000
			OTH SHARE	$
FULTON	ATMS OPERATIONAL PROCEDURES	ATLANTA TIP # R 192	PE 1996	$ 1000
770387	MISCELLANEOUS IMPROVEMENTS / SAFETY	CONG DIST. 5 & 6	ROW NONE	$ 0
	LENGTH(Miles/km): .00/.00000 - EXIST. LANES: 0 /PROPOSED LANES: 0		CONST NONE	$ 0
	MANAGER: SAM ZEIGLER	FUND SOURCE: CONG MIT./AIR QUAL		
STATUS:		FEDERAL HIGHWAY ADMIN FUNDS		
FULTON	VARIABLE MSG. SIGNS/HWY ADVISORY RADIO ON I RTS BEYOND I-285	ATLANTA TIP # R 193	PE 1996	$ 5
770388	SIGNING / SAFETY	CONG DIST. 4 & 11	ROW NONE	$ 0
	LENGTH(Miles/km): .00/.00000 - EXIST. LANES: 0 /PROPOSED LANES: 0		CONST 1996	$ 800
	MANAGER: SAM ZEIGLER	FUND SOURCE: CONG MIT./AIR QUAL	FED SHARE	$ 640
STATUS:	CONTACT TRAFFIC OPERATIONS	FEDERAL HIGHWAY ADMIN FUNDS	GA. SHARE	$ 160
			OTH SHARE	$

ARC REGIONAL DEVELOPMENT COMMISSION

COUNTY P.I.NO.	DESCRIPTION PROJECT DATA	COMMENTS	FISCAL YEAR	COST ESTS
FULTON 770398	ATMS NON-FREEWAY ADVANCED TRAVELER INFORMATION SYSTEM MISCELLANEOUS IMPROVEMENTS / SAFETY LENGTH(Miles/km): .00/.00000 - EXIST. LANES: 0 /PROPOSED LANES: 0 MANAGER: SAM ZEIGLER STATUS: OTO WILL NOTIFY	ATLANTA TIP # R 098 CONG DIST. 5 & 11 FUND SOURCE: DEMONSTRATION PROGRAM FEDERAL HIGHWAY ADMIN FUNDS	PE 1992 ROW NONE CONST 1996 FED SHARE GA. SHARE OTH SHARE	UNDERWAY $ 0 $ 1000 $ 800 $ 200 $
FULTON 770410	ATMS ADVANCED VEHICLE IDENTIFICATION SYSTEM MISCELLANEOUS IMPROVEMENTS / SAFETY LENGTH(Miles/km): .00/.00000 - EXIST. LANES: 0 /PROPOSED LANES: 0 MANAGER: SAM ZEIGLER STATUS: LGPA NOT APPLICABLE	ATLANTA TIP # R 098 CONG DIST. 6 & 4 FUND SOURCE: DEMONSTRATION PROGRAM FEDERAL HIGHWAY ADMIN FUNDS	PE NONE ROW NONE CONST 1996 FED SHARE GA. SHARE OTH SHARE	$ 0 $ 0 $ 400 $ 320 $ 80 $
FULTON 770420	NON-FREEWAY COMMUNICATIONS FIBER OPTIC CABLE IN FULTON CO MISCELLANEOUS IMPROVEMENTS / SAFETY LENGTH(Miles/km): .00/.00000 - EXIST. LANES: 0 /PROPOSED LANES: 0 MANAGER: SAM ZEIGLER STATUS: LGPA NOT APPLICABLE	ATLANTA TIP # R 098 CONG DIST. 5 FUND SOURCE: DEMONSTRATION PROGRAM FEDERAL HIGHWAY ADMIN FUNDS	PE NONE ROW NONE CONST 1996 FED SHARE GA. SHARE OTH SHARE	$ 0 $ 0 $ 380 $ 304 $ 76 $
FULTON 770450	HISTORIC DEPOT RENOVATION IN FAIRBURN HISTORIC FACILITIES / ENHANCEMENT LENGTH(Miles/km): .00/.00000 - EXIST. LANES: 0 /PROPOSED LANES: 0 MANAGER: D. CRANFORD STATUS: TO BE DONE BY CONTRACT	ATLANTA TIP # FS 064 CONG DIST. 5 FUND SOURCE: TRANS. ENHANCE. FEDERAL HIGHWAY ADMIN FUNDS	PE LOCL ROW LOCL CONST 1996 FED SHARE GA. SHARE OTH SHARE	 $ 188 $ 150 $ $ 38
FULTON 770490	TRAIL SYSTEM IN ROSWELL BICYCLE/PED. FACILITY / ENHANCEMENT LENGTH(Miles/km): .00/.00000 - EXIST. LANES: 0 /PROPOSED LANES: 0 MANAGER: STEVE YOST STATUS: TO BE DONE BY CONTRACT	ATLANTA TIP # FN 080 CONG DIST. 6 FUND SOURCE: TRANS. ENHANCE. FEDERAL HIGHWAY ADMIN FUNDS	PE LOCL ROW LOCL CONST 1996 FED SHARE GA. SHARE OTH SHARE	 $ 711 $ 569 $ $ 142
FULTON 770510	BICYCLE/PEDESTRIAN/LANDSCAPING IN ALPHARETTA BICYCLE/PED. FACILITY / ENHANCEMENT LENGTH(Miles/km): .00/.00000 - EXIST. LANES: 0 /PROPOSED LANES: 0 MANAGER: STEVE YOST STATUS: TO BE DONE BY CONTRACT	ATLANTA TIP # FN 081 CONG DIST. 6 FUND SOURCE: TRANS. ENHANCE. FEDERAL HIGHWAY ADMIN FUNDS	PE 1996 ROW LOCL CONST 1996 FED SHARE GA. SHARE OTH SHARE	$ 80 $ 1170 $ 920 $ $ 250
FULTON 770597	BICYCLE FACILITIES AT COMMUTER AREAS - 1998 FUNDS REMAINING BICYCLE/PED. FACILITY / ENHANCEMENT LENGTH(Miles/km): .00/.00000 - EXIST. LANES: 0 /PROPOSED LANES: 0 MANAGER: STEVE YOST STATUS: NOT APPLICABLE	ATLANTA TIP # R 177 CONG DIST. 5 FUND SOURCE: CONG MIT./AIR QUAL FEDERAL HIGHWAY ADMIN FUNDS 77Y597 IS AN ASSOCIATED PROJECT.	PE 1996 ROW NONE CONST 1998 FED SHARE GA. SHARE OTH SHARE	UNDERWAY $ 0 $ 2746 $ 2197 $ $ 549

COUNTY P.I.NO.	DESCRIPTION PROJECT DATA	ARC REGIONAL DEVELOPMENT COMMISSION COMMENTS	FISCAL YEAR	COST ESTS
FULTON	TRAFFIC DETECTION ENHANCEMENT			
770610	MISCELLANEOUS IMPROVEMENTS / SAFETY	ATLANTA TIP # R 175	PE 1997	$ 5
	LENGTH(Miles/km): .00/.00000 - EXIST. LANES: 0 /PROPOSED LANES: 0	CONG DIST. 5	ROW NONE	$ 0
	MANAGER: SAM ZEIGLER		CONST 1997	$ 3000
STATUS:	NOT APPLICABLE	FUND SOURCE: CONG MIT./AIR QUAL	FED SHARE	$ 2400
		FEDERAL HIGHWAY ADMIN FUNDS	GA. SHARE	$
		77Y610 IS AN ASSOCIATED PROJECT.	OTH SHARE	$ 600
FULTON	MARTA SERVICE EXPANSION			
770633	TRANSIT PROJECTS / CAPITAL	ATLANTA TIP # M-R 161	PE NONE	$ 0
	LENGTH(Miles/km): .00/.00000 - EXIST. LANES: 0 /PROPOSED LANES: 0	CONG DIST. 5 & 4	ROW NONE	$ 0
	MANAGER: LUKE COUSINS		CONST 1996	$ 1025
STATUS:	NOT APPLICABLE	FUND SOURCE: CONG MIT./AIR QUAL	FED SHARE	$ 820
		FEDERAL HIGHWAY ADMIN FUNDS	GA. SHARE	$
		77063W IS AN ASSOCIATED PROJECT.	OTH SHARE	$ 205
FULTON	MARTA BUS PRIORITY CONTROL SYSTEMS @ HIGH TRANSIT SIGNALS			
770636	TRANSIT PROJECTS / CAPITAL	ATLANTA TIP # M-R 164	PE 1996	$ 30
	LENGTH(Miles/km): .00/.00000 - EXIST. LANES: 0 /PROPOSED LANES: 0	CONG DIST. 5 & 4	ROW NONE	$ 0
	MANAGER: LUKE COUSINS		CONST 1996	$ 500
STATUS:	NOT APPLICABLE	FUND SOURCE: CONG MIT./AIR QUAL	FED SHARE	$ 400
		FEDERAL HIGHWAY ADMIN FUNDS	GA. SHARE	$
			OTH SHARE	$ 100
FULTON	MOBILITY ENHANCEMENT PROGRAM ADDITIONAL			
770639	MISCELLANEOUS IMPROVEMENTS / SAFETY	ATLANTA TIP # R 176	PE 1996	$ 11
	LENGTH(Miles/km): .00/.00000 - EXIST. LANES: 0 /PROPOSED LANES: 0	CONG DIST. 5 & 4	ROW NONE	$ 0
	MANAGER: SAM ZEIGLER		CONST 1996	$ 820
STATUS:	NOT APPLICABLE	FUND SOURCE: CONG MIT./AIR QUAL	FED SHARE	$ 656
		FEDERAL HIGHWAY ADMIN FUNDS	GA. SHARE	$
			OTH SHARE	$ 164
FULTON	NON FREEWAY SURVEILLANCE SYSTEM IN FULTON COUNTY			
770690	MISCELLANEOUS IMPROVEMENTS / SAFETY	ATLANTA TIP # R 190	PE NONE	$ 0
	LENGTH(Miles/km): .00/.00000 - EXIST. LANES: 0 /PROPOSED LANES: 0	CONG DIST. 5 & 4	ROW NONE	$ 0
	MANAGER: SAM ZEIGLER		CONST 1996	$ 481
STATUS:	LGPA NOT APPLICABLE	FUND SOURCE: CONG MIT./AIR QUAL	FED SHARE	$ 385
		FEDERAL HIGHWAY ADMIN FUNDS	GA. SHARE	$ 96
			OTH SHARE	$
FULTON	NON FREEWAY SURVEILLANCE SYSTEM @ NORTHSIDE DR/ATLANTA			
770691	MISCELLANEOUS IMPROVEMENTS / SAFETY	ATLANTA TIP # R 190	PE NONE	$ 0
	LENGTH(Miles/km): .00/.00000 - EXIST. LANES: 0 /PROPOSED LANES: 0	CONG DIST. 5	ROW NONE	$ 0
	MANAGER: SAM ZEIGLER		CONST 1996	$ 1700
STATUS:	LGPA NOT APPLICABLE	FUND SOURCE: CONG MIT./AIR QUAL	FED SHARE	$ 1360
		FEDERAL HIGHWAY ADMIN FUNDS	GA. SHARE	$ 340
			OTH SHARE	$
FULTON	NON FREEWAY SURVEILLANCE SYSTEM IN ATLANTA & DEKALB; CT 2			
770695	MISCELLANEOUS IMPROVEMENTS / SAFETY	ATLANTA TIP # R 190	PE NONE	$ 0
	LENGTH(Miles/km): .00/.00000 - EXIST. LANES: 0 /PROPOSED LANES: 0	CONG DIST. 5 & 4	ROW NONE	$ 0
	MANAGER: SAM ZEIGLER		CONST 1996	$ 320
STATUS:		FUND SOURCE: CONG MIT./AIR QUAL	FED SHARE	$ 256
		FEDERAL HIGHWAY ADMIN FUNDS	GA. SHARE	$ 64
			OTH SHARE	$

COUNTY / P.I.NO.	DESCRIPTION / PROJECT DATA	COMMENTS	FISCAL YEAR	COST ESTS
FULTON 770696	NON FREEWAY SURVEILLANCE SYSTEM IN ATLANTA & DEKALB; CT 3 MISCELLANEOUS IMPROVEMENTS / SAFETY LENGTH(Miles/km): .00/.00000 - EXIST. LANES: 0 /PROPOSED LANES: 0 MANAGER: SAM ZEIGLER STATUS: NOT APPLICABLE	ATLANTA TIP # R 190 CONG DIST. 5 & 4 FUND SOURCE: CONG MIT./AIR QUAL FEDERAL HIGHWAY ADMIN FUNDS	PE NONE ROW NONE CONST 1996 FED SHARE GA. SHARE OTH SHARE	$ 0 $ 0 $ 320 $ 256 $ 64 $
FULTON 770742	MARTA EXPRESS BUS ROUTE FOR 1996 TRANSIT PROJECTS / OPERATIONS LENGTH(Miles/km): .00/.00000 - EXIST. LANES: 0 /PROPOSED LANES: 0 MANAGER: LUKE COUSINS STATUS: NOT APPLICABLE	ATLANTA TIP # M-R 160 CONG DIST. 5 & 4 FUND SOURCE: CONG MIT./AIR QUAL FEDERAL HIGHWAY ADMIN FUNDS	PE NONE ROW NONE CONST 1996 FED SHARE GA. SHARE OTH SHARE	$ 0 $ 0 $ 1153 $ 922 $ $ 231
FULTON 770745	MARTA SERVICE EXPANSION IN SOUTH DEKALB CORRIDOR VEHICLE PURCHASES / CAPITAL LENGTH(Miles/km): .00/.00000 - EXIST. LANES: 0 /PROPOSED LANES: 0 MANAGER: LUKE COUSINS STATUS: NOT APPLICABLE	ATLANTA TIP # M-R 161 CONG DIST. 5 & 4 FUND SOURCE: CONG MIT./AIR QUAL FEDERAL HIGHWAY ADMIN FUNDS	PE NONE ROW NONE CONST 1996 FED SHARE GA. SHARE OTH SHARE	$ 0 $ 0 $ 1062 $ 850 $ 212 $
FULTON 770795	ALTERNATIVE FUELS REVOLVING LOAN PROGRAM - 96 FUNDING MISCELLANEOUS IMPROVEMENTS / OTHER LENGTH(Miles/km): .00/.00000 - EXIST. LANES: 0 /PROPOSED LANES: 0 MANAGER: UNKNOWN STATUS: MATCH TO BE SUPPLIED BY OFFICE OF ENERGY RESOURSES	ATLANTA TIP # R 195 CONG DIST. 5 & 4 FUND SOURCE: CONG MIT./AIR QUAL FEDERAL HIGHWAY ADMIN FUNDS	PE NONE ROW NONE CONST 1996 FED SHARE GA. SHARE OTH SHARE	$ 0 $ 0 $ 763 $ 610 $ $ 153
FULTON 770870	OLD NATIONAL HWY FM FLAT SHOALS RD N TO SULLIVAN RD SIDEWALKS / SAFETY LENGTH(Miles/km): 1.70/2.73530 - EXIST. LANES: 0 /PROPOSED LANES: 0 MANAGER: D. GODWIN STATUS: TO BE DONE BY CONTRACT	ATLANTA TIP # FS-R 165 CONG DIST. 5 & 4 FUND SOURCE: CONG MIT./AIR QUAL FEDERAL HIGHWAY ADMIN FUNDS	PE 1996 ROW NONE CONST 1996 FED SHARE GA. SHARE OTH SHARE	UNDERWAY $ 0 $ 244 $ 195 $ $ 49
FULTON 770873	ARTERIAL ROUTES IN ATLANTA-INSTALL COMM CABLE & HWD & DEKALB SIGNALS / SAFETY LENGTH(Miles/km): .00/.00000 - EXIST. LANES: 0 /PROPOSED LANES: 0 MANAGER: SAM ZEIGLER STATUS: NOT APPLICABLE	ATLANTA TIP # R 201 CONG DIST. 5 & 4 FUND SOURCE: CONG MIT./AIR QUAL FEDERAL HIGHWAY ADMIN FUNDS	PE NONE ROW NONE CONST 1997 FED SHARE GA. SHARE OTH SHARE	$ 0 $ 0 $ 1000 $ 800 $ 200 $
FULTON 770915	INCIDENT MANAGEMENT - HIGHWAY REFERENCING SYSTEM MISCELLANEOUS IMPROVEMENTS / SAFETY LENGTH(Miles/km): .00/.00000 - EXIST. LANES: 0 /PROPOSED LANES: 0 MANAGER: SAM ZEIGLER STATUS: NOT APPLICABLE	ATLANTA TIP # R 173 CONG DIST. 5 FUND SOURCE: CONG MIT./AIR QUAL FEDERAL HIGHWAY ADMIN FUNDS	PE LOCL ROW NONE CONST 1996 FED SHARE GA. SHARE OTH SHARE	 $ 0 $ 80 $ 64 $ 16 $

ARC
REGIONAL DEVELOPMENT COMMISSION

COUNTY P.I.NO.	DESCRIPTION PROJECT DATA	COMMENTS	FISCAL YEAR	COST ESTS
FULTON 770916	INCIDENT MANAGEMENT - PORTABLE VARIABLE MESSAGE SIGNS MISCELLANEOUS IMPROVEMENTS / SAFETY LENGTH(Miles/km): .00/.00000 - EXIST. LANES: 0 /PROPOSED LANES: 0 MANAGER: SAM ZEIGLER STATUS: NOT APPLICABLE	ATLANTA TIP # R 173 CONG DIST. 5 FUND SOURCE: CONG MIT./AIR QUAL FEDERAL HIGHWAY ADMIN FUNDS	PE LOCL ROW NONE CONST 1996 FED SHARE GA. SHARE OTH SHARE	$ 0 $ 200 $ 160 $ 40
FULTON 770923	OLD ALABAMA FM RIVERSIDE DR TO MARKET BLVD BICYCLE/PED. FACILITY / ENHANCEMENT LENGTH(Miles/km): 1.20/1.93080 - EXIST. LANES: 0 /PROPOSED LANES: 0 MANAGER: UNKNOWN STATUS: TO BE DONE BY CONTRACT	ATLANTA TIP # R 177 CONG DIST. 6 FUND SOURCE: CONG MIT./AIR QUAL FEDERAL HIGHWAY ADMIN FUNDS	PE 1996 ROW NONE CONST 1997 FED SHARE GA. SHARE OTH SHARE	UNDERWAY $ 0 $ 332 $ 266 $ 66
FULTON 770924	MLK DR FM VINE CITY MARTA STAT TO WEST LAKE MARTA STAT BICYCLE/PED. FACILITY / ENHANCEMENT LENGTH(Miles/km): 2.50/4.02250 - EXIST. LANES: 0 /PROPOSED LANES: 0 MANAGER: UNKNOWN STATUS: TO BE DONE BY CONTRACT	ATLANTA TIP # AT-R 177A CONG DIST. 5 FUND SOURCE: CONG MIT./AIR QUAL FEDERAL HIGHWAY ADMIN FUNDS	PE 1996 ROW NONE CONST 1996 FED SHARE GA. SHARE OTH SHARE	UNDERWAY $ 0 $ 676 $ 541 $ 135
FULTON 770925	EASTSIDE TROLLEY BICYCLE PEDESTRIAN WAY BICYCLE/PED. FACILITY / ENHANCEMENT LENGTH(Miles/km): 1.80/2.89620 - EXIST. LANES: 0 /PROPOSED LANES: 0 MANAGER: UNKNOWN STATUS: TO BE DONE BY CONTRACT	ATLANTA TIP # AT-R 177D CONG DIST. 5 FUND SOURCE: CONG MIT./AIR QUAL FEDERAL HIGHWAY ADMIN FUNDS	PE 1996 ROW NONE CONST 1998 FED SHARE GA. SHARE OTH SHARE	UNDERWAY $ 0 $ 125 $ 100 $ 25
FULTON 770926	MEDLOCK BRIDGE FM PARSONS RD TO CHATTAHOOCHEE RIVER, PHASE 2 BICYCLE/PED. FACILITY / ENHANCEMENT LENGTH(Miles/km): .00/.00000 - EXIST. LANES: 0 /PROPOSED LANES: 0 MANAGER: UNKNOWN STATUS: TO BE DONE BY CONTRACT	ATLANTA TIP # R 177 CONG DIST. 6 FUND SOURCE: CONG MIT./AIR QUAL FEDERAL HIGHWAY ADMIN FUNDS	PE 1996 ROW NONE CONST 1997 FED SHARE GA. SHARE OTH SHARE	UNDERWAY $ 0 $ 282 $ 226 $ 56
FULTON 770932	CASCADE RD FM ATLANTA CL WEST TO DANFORTH RD, PHASE 1 SIDEWALKS / ENHANCEMENT LENGTH(Miles/km): .00/.00000 - EXIST. LANES: 0 /PROPOSED LANES: 0 MANAGER: D. GODWIN STATUS: TO BE DONE BY CONTRACT	ATLANTA TIP # R 177 CONG DIST. 5 FUND SOURCE: CONG MIT./AIR QUAL FEDERAL HIGHWAY ADMIN FUNDS	PE 1996 ROW NONE CONST 1997 FED SHARE GA. SHARE OTH SHARE	UNDERWAY $ 0 $ 243 $ 194 $ 49
FULTON 770933	HOLCOMB BR RD FM WEST OF BIG CK TO E OF SR 400(INCL BR'S) SIDEWALKS / ENHANCEMENT LENGTH(Miles/km): 1.34/2.15606 - EXIST. LANES: 0 /PROPOSED LANES: 0 MANAGER: D. GODWIN STATUS: TO BE DONE BY CONTRACT	ATLANTA TIP # R 177 CONG DIST. 6 FUND SOURCE: CONG MIT./AIR QUAL FEDERAL HIGHWAY ADMIN FUNDS	PE 1996 ROW NONE CONST 1996 FED SHARE GA. SHARE OTH SHARE	UNDERWAY $ 0 $ 385 $ 308 $ 77

COUNTY / P.I.NO.	DESCRIPTION / PROJECT DATA	COMMENTS	FISCAL YEAR	COST ESTS
FULTON 770936	SIDEWALKS AT VARIOUS STREETS IN COLLEGE PARK SIDEWALKS / ENHANCEMENT LENGTH(Miles/km): 4.30/6.91870 - EXIST. LANES: 0 /PROPOSED LANES: 0 MANAGER: D. GODWIN STATUS: TO BE DONE BY CONTRACT	ATLANTA TIP # R 165 CONG DIST. 5 FUND SOURCE: CONG MIT./AIR QUAL FEDERAL HIGHWAY ADMIN FUNDS	PE 1996 ROW NONE CONST 1996 FED SHARE GA. SHARE OTH SHARE	UNDERWAY $ 0 $ 310 $ 248 $ $ 62
FULTON 770950	MARTA ADA PARATRANSIT/RAIL STATION MODIFICATIONS; PHASE 3 TRANSIT PROJECTS / CAPITAL LENGTH(Miles/km): .00/.00000 - EXIST. LANES: 0 /PROPOSED LANES: 0 MANAGER: UNKNOWN STATUS: NOT APPLICABLE	ATLANTA TIP # M-R 151 CONG DIST. 5 FUND SOURCE: SURFACE TRANSPORT. FEDERAL HIGHWAY ADMIN FUNDS	PE NONE ROW NONE CONST 1996 FED SHARE GA. SHARE OTH SHARE	$ 0 $ 0 $ 3714 $ 2971 $ $ 743
FULTON 770951	MARTA ADA PARATRANSIT/RAIL STATION MODIFICATIONS; PHASE 4 TRANSIT PROJECTS / CAPITAL LENGTH(Miles/km): .00/.00000 - EXIST. LANES: 0 /PROPOSED LANES: 0 MANAGER: LUKE COUSINS STATUS: NOT APPLICABLE	ATLANTA TIP # M-R 151 CONG DIST. 5 FUND SOURCE: SURFACE TRANSPORT. FEDERAL HIGHWAY ADMIN FUNDS	PE NONE ROW NONE CONST 1997 FED SHARE GA. SHARE OTH SHARE	$ 0 $ 0 $ 4000 $ 3200 $ $ 800
FULTON 770952	MARTA ADA PARATRANSIT/RAIL STATION MODIFICATIONS; PHASE 5 TRANSIT PROJECTS / CAPITAL LENGTH(Miles/km): .00/.00000 - EXIST. LANES: 0 /PROPOSED LANES: 0 MANAGER: LUKE COUSINS STATUS: NOT APPLICABLE	ATLANTA TIP # M-R 151 CONG DIST. 5 FUND SOURCE: SURFACE TRANSPORT. FEDERAL HIGHWAY ADMIN FUNDS	PE NONE ROW NONE CONST 1998 FED SHARE GA. SHARE OTH SHARE	$ 0 $ 0 $ 780 $ 624 $ $ 156
FULTON 770965	SIDEWALKS FOR TRANSIT @ FULTON INDUSTRIAL BLVD SIDEWALKS / ENHANCEMENT LENGTH(Miles/km): .00/.00000 - EXIST. LANES: 0 /PROPOSED LANES: 0 MANAGER: UNKNOWN STATUS: TO BE DONE BY CONTRACT	ATLANTA TIP # R 165 CONG DIST. 5 FUND SOURCE: CONG MIT./AIR QUAL FEDERAL HIGHWAY ADMIN FUNDS	PE 1996 ROW NONE CONST 1997 FED SHARE GA. SHARE OTH SHARE	UNDERWAY $ 0 $ 579 $ 463 $ $ 116
FULTON 770967	SIDEWALKS FOR TRANSIT @ ABERNATHY RD & ROSWELL RD SIDEWALKS / ENHANCEMENT LENGTH(Miles/km): .00/.00000 - EXIST. LANES: 0 /PROPOSED LANES: 0 MANAGER: UNKNOWN STATUS: TO BE DONE BY CONTRACT	ATLANTA TIP # R 165 CONG DIST. 5 FUND SOURCE: CONG MIT./AIR QUAL FEDERAL HIGHWAY ADMIN FUNDS	PE 1996 ROW NONE CONST 1996 FED SHARE GA. SHARE OTH SHARE	UNDERWAY $ 0 $ 750 $ 600 $ $ 150
FULTON 770970	BICYCLE RACK TASK FORCE/ATLANTA BICYCLE/PED. FACILITY / ENHANCEMENT LENGTH(Miles/km): .00/.00000 - EXIST. LANES: 0 /PROPOSED LANES: 0 MANAGER: UNKNOWN STATUS: TO BE DONE BY CONTRACT	ATLANTA TIP # AT-R 177B CONG DIST. 5 FUND SOURCE: CONG MIT./AIR QUAL FEDERAL HIGHWAY ADMIN FUNDS	PE 1996 ROW NONE CONST 1996 FED SHARE GA. SHARE OTH SHARE	UNDERWAY $ 0 $ 55 $ 44 $ $ 11

COUNTY P.I.NO.	DESCRIPTION PROJECT DATA	ARC REGIONAL DEVELOPMENT COMMISSION	COMMENTS	FISCAL YEAR	COST ESTS
FULTON 770971	BICYCLE/PEDESTRIAN - PATH FOUNDATION OUTREACH/ATLANTA BICYCLE/PED. FACILITY / ENHANCEMENT LENGTH(Miles/km): .00/.00000 - EXIST. LANES: 0 /PROPOSED LANES: 0 MANAGER: UNKNOWN STATUS: TO BE DONE BY CONTRACT		ATLANTA TIP # AT-R 177C CONG DIST. 5 FUND SOURCE: CONG MIT./AIR QUAL FEDERAL HIGHWAY ADMIN FUNDS	PE 1996 ROW NONE CONST 1996 FED SHARE GA. SHARE OTH SHARE	UNDERWAY $ 0 $ 48 $ 38 $ $ 10
FULTON 770974	BICYCLE/PEDESTRIAN EFFECTIVE CYCLING COURSE/REGIONAL BICYCLE/PED. FACILITY / ENHANCEMENT LENGTH(Miles/km): .00/.00000 - EXIST. LANES: 0 /PROPOSED LANES: 0 MANAGER: UNKNOWN STATUS: TO BE DONE BY CONTRACT		ATLANTA TIP # R 177 CONG DIST. 5 & 4 FUND SOURCE: CONG MIT./AIR QUAL FEDERAL HIGHWAY ADMIN FUNDS	PE 1996 ROW NONE CONST 1996 FED SHARE GA. SHARE OTH SHARE	UNDERWAY $ 0 $ 13 $ 10 $ $ 3
FULTON 770977	BICYCLING COURSES (REGIONAL) BICYCLE/PED. FACILITY / ENHANCEMENT LENGTH(Miles/km): .00/.00000 - EXIST. LANES: 0 /PROPOSED LANES: 0 MANAGER: UNKNOWN STATUS: TO BE DONE BY CONTRACT		ATLANTA TIP # R 177 CONG DIST. 5 & 4 FUND SOURCE: CONG MIT./AIR QUAL FEDERAL HIGHWAY ADMIN FUNDS	PE 1996 ROW NONE CONST 1997 FED SHARE GA. SHARE OTH SHARE	UNDERWAY $ 0 $ 13 $ 10 $ $ 3
FULTON 770980	MARTA INTELLIGENT TRANSPORTATION SYSTEM (REGIONAL) TRANSIT FACILITIES / CAPITAL LENGTH(Miles/km): .00/.00000 - EXIST. LANES: 0 /PROPOSED LANES: 0 MANAGER: LUKE COUSINS STATUS: NOT APPLICABLE		ATLANTA TIP # M-R 197 CONG DIST. 5 & 4 FUND SOURCE: CONG MIT./AIR QUAL FEDERAL HIGHWAY ADMIN FUNDS	PE NONE ROW NONE CONST 1998 FED SHARE GA. SHARE OTH SHARE	$ 0 $ 0 $ 2770 $ 2216 $ $ 554
FULTON 770985	MOBILITY ENHANCEMENT PROGRAM ADDITIONAL TRANSIT PROJECTS / OPERATIONS LENGTH(Miles/km): .00/.00000 - EXIST. LANES: 0 /PROPOSED LANES: 0 MANAGER: SAM ZEIGLER STATUS: NOT APPLICABLE		ATLANTA TIP # R 176 CONG DIST. 5 & 4 FUND SOURCE: CONG MIT./AIR QUAL FEDERAL HIGHWAY ADMIN FUNDS	PE NONE ROW NONE CONST 1998 FED SHARE GA. SHARE OTH SHARE	$ 0 $ 0 $ 490 $ 392 $ $ 98
FULTON 770986	MOBILITY ENHANCEMENT PROGRAM ADDITIONAL TRANSIT PROJECTS / OPERATIONS LENGTH(Miles/km): .00/.00000 - EXIST. LANES: 0 /PROPOSED LANES: 0 MANAGER: SAM ZEIGLER STATUS: NOT APPLICABLE		ATLANTA TIP # R 176 CONG DIST. 5 & 4 FUND SOURCE: CONG MIT./AIR QUAL FEDERAL HIGHWAY ADMIN FUNDS	PE NONE ROW NONE CONST 1997 FED SHARE GA. SHARE OTH SHARE	$ 0 $ 0 $ 1700 $ 1360 $ $ 340
FULTON 770988	AIR QUALITY ENHANCEMENT PROGRAM - 1997 FUNDING MISCELLANEOUS IMPROVEMENTS / PLANNING LENGTH(Miles/km): .00/.00000 - EXIST. LANES: 0 /PROPOSED LANES: 0 MANAGER: UNKNOWN STATUS: NOT APPLICABLE		ATLANTA TIP # R 203 CONG DIST. 5 & 4 FUND SOURCE: CONG MIT./AIR QUAL FEDERAL HIGHWAY ADMIN FUNDS	PE NONE ROW NONE CONST 1997 FED SHARE GA. SHARE OTH SHARE	$ 0 $ 0 $ 500 $ 400 $ $ 100

COUNTY P.I.NO.	DESCRIPTION PROJECT DATA	COMMENTS	FISCAL YEAR	COST ESTS
FULTON 770989	AIR QUALITY ENHANCEMENT PROGRAM - 1998 FUNDING MISCELLANEOUS IMPROVEMENTS / PLANNING LENGTH(Miles/km): .00/.00000 - EXIST. LANES: 0 /PROPOSED LANES: 0 MANAGER: UNKNOWN STATUS: NOT APPLICABLE	ATLANTA TIP # R 203 CONG DIST. 5 & 4 FUND SOURCE: CONG MIT./AIR QUAL FEDERAL HIGHWAY ADMIN FUNDS	PE NONE ROW NONE CONST 1998 FED SHARE GA. SHARE OTH SHARE	$ 0 $ 0 $ 250 $ 200 $ $ 50
FULTON 77U660	MARTA ADA PARATRANSIT/RAIL STATION MODIFICATIONS; PHASE 4 TRANSIT PROJECTS / CAPITAL LENGTH(Miles/km): .00/.00000 - EXIST. LANES: 0 /PROPOSED LANES: 0 MANAGER: STATUS: NOT APPLICABLE	ATLANTA TIP # M-R 151 CONG DIST. 5 FUND SOURCE: SURFACE TRANSPORT. FEDERAL HIGHWAY ADMIN FUNDS	PE NONE ROW NONE CONST 1997 FED SHARE GA. SHARE OTH SHARE	$ 0 $ 0 $ 2526 $ 2021 $ $ 505
FULTON 77W330	OLYMPICS TRANSPORTATION PLANNING - 1996 FUNDING PRELIMINARY ENGINEERING / PLANNING LENGTH(Miles/km): .00/.00000 - EXIST. LANES: 0 /PROPOSED LANES: 0 MANAGER: T. DUNAGAN STATUS: LGPA NOT APPLICABLE	ATLANTA TIP # R 149 CONG DIST. 5 FUND SOURCE: SURFACE TRANSPORT. FEDERAL HIGHWAY ADMIN FUNDS	PE 1996 ROW NONE CONST NONE	$ 150 $ 0 $ 0

COUNTY / P.I.NO.	DESCRIPTION / PROJECT DATA	ARC REGIONAL DEVELOPMENT COMMISSION COMMENTS	FISCAL YEAR	COST ESTS
GWINNETT	CAPITAL/PLANNING - TRANSIT VEHICLES, COMMUNICATIONS EQUIP.			
1D7040	TRANSIT PROJECTS / CAPITAL	CONG DIST. 4 & 10		
	FUNDS RECIPIENT: GWINNETT COUNTY		CAPITAL 1996	$ 1151
	MANAGER: STEVE KISH	FUND SOURCE: URBAN TRANSIT	FED SHARE	$ 921
STATUS:	OFFICE FURNISHINGS, PLANNING & TECHNICAL ASSISTANCE, ETC.	FEDERAL TRANSIT ADMIN FUNDS	GA. SHARE	$ 115
			OTH SHARE	$ 115
GWINNETT	OPERATING ASSISTANCE FOR VANPOOL SERVICE AND E&D SERVICE			
1D7041	TRANSIT PROJECTS / OPERATIONS	CONG DIST. 4 & 10		
	FUNDS RECIPIENT: GWINNETT COUNTY		OPERATING 1996	$ 448
	MANAGER: STEVE KISH	FUND SOURCE: URBAN TRANSIT	FED SHARE	$ 224
STATUS:	NOT APPLICABLE	FEDERAL TRANSIT ADMIN FUNDS	GA. SHARE	$
			OTH SHARE	$ 224
GWINNETT	CAPITAL/PLANNING - SMALL BUSES, MINI-VANS, VEHICLE PAINTING,			
1D7147	TRANSIT PROJECTS / CAPITAL	CONG DIST. 4 & 10		
	FUNDS RECIPIENT: GWINNETT COUNTY		CAPITAL 1997	$ 722
	MANAGER: STEVE KISH	FUND SOURCE: URBAN TRANSIT	FED SHARE	$ 578
STATUS:	PLANNING & TECHNICAL ASSISTANCE,	FEDERAL TRANSIT ADMIN FUNDS	GA. SHARE	$ 72
			OTH SHARE	$ 72
GWINNETT	OPERATING ASSISTANCE FOR VANPOOL SERVICE AND E&D SERVICE			
1D7148	TRANSIT PROJECTS / OPERATIONS	CONG DIST. 4 & 10		
	FUNDS RECIPIENT: GWINNETT COUNTY		OPERATING 1997	$ 473
	MANAGER: STEVE KISH	FUND SOURCE: URBAN TRANSIT	FED SHARE	$ 237
STATUS:		FEDERAL TRANSIT ADMIN FUNDS	GA. SHARE	$
			OTH SHARE	$ 237
GWINNETT	CAPITAL/PLANNING - SMALL BUSES, MINI-VANS, VEHICLE PAINTING,			
1D7149	TRANSIT PROJECTS / CAPITAL	CONG DIST. 4 & 10		
	FUNDS RECIPIENT: GWINNETT COUNTY		CAPITAL 1998	$ 754
	MANAGER: STEVE KISH	FUND SOURCE: URBAN TRANSIT	FED SHARE	$ 603
STATUS:	PLANNING AND TECHNICAL ASSISTANCE	FEDERAL TRANSIT ADMIN FUNDS	GA. SHARE	$ 76
			OTH SHARE	$ 75
GWINNETT	TRANSIT OPERATING ASSISTANCE FOR FY 1998			
1D7150	TRANSIT PROJECTS / OPERATIONS	CONG DIST. 4 & 10		
	FUNDS RECIPIENT: GWINNETT COUNTY		OPERATING 1998	$ 474
	MANAGER: STEVE KISH	FUND SOURCE: URBAN TRANSIT	FED SHARE	$ 237
STATUS:		FEDERAL TRANSIT ADMIN FUNDS	GA. SHARE	$
			OTH SHARE	$ 237
GWINNETT	ELDERLY AND DISABLED VEHICLES AND EQUIPMENT			
1V1030	TRANSIT PROJECTS / CAPITAL	CONG DIST. 4 & 10		
	FUNDS RECIPIENT: AGENCIES IN GWINNETT COUNTY		CAPITAL 1996	$ 75
	MANAGER: STEVE KISH	FUND SOURCE: ELDERLY & DISABLED FUND	FED SHARE	$ 60
STATUS:		FEDERAL TRANSIT ADMIN FUNDS	GA. SHARE	$ 8
			OTH SHARE	$ 8

COUNTY / P.I.NO.	DESCRIPTION / PROJECT DATA	ARC REGIONAL DEVELOPMENT COMMISSION COMMENTS	FISCAL YEAR	COST ESTS
GWINNETT 1V7017	ELDERLY AND DISABLED VEHICLES AND EQUIPMENT TRANSIT PROJECTS / CAPITAL FUNDS RECIPIENT: AGENCIES IN GWINNETT COUNTY MANAGER: STEVE KISH STATUS:	CONG DIST. 4 & 10 FUND SOURCE: ELDERLY & DISABLED FUND FEDERAL TRANSIT ADMIN FUNDS	CAPITAL 1997 FED SHARE GA. SHARE OTH SHARE	$ 75 $ 60 $ 8 $ 8
GWINNETT 1V7022	ELDERLY AND DISABLED VEHICLES AND EQUIPMENT TRANSIT PROJECTS / CAPITAL FUNDS RECIPIENT: AGENCIES IN GWINNETT COUNTY MANAGER: STEVE KISH STATUS:	CONG DIST. 4 & 10 FUND SOURCE: ELDERLY & DISABLED FUND FEDERAL TRANSIT ADMIN FUNDS	CAPITAL 1998 FED SHARE GA. SHARE OTH SHARE	$ 75 $ 60 $ 8 $ 8
GWINNETT 110231	I-85 FM S OF BOGGS RD TO N OF SUGARLOAF PKWY & CD & 11Y231 INTERCHANGE / NEW CONSTRUCTION LENGTH(Miles/km): 2.30/3.70070 - EXIST. LANES: 8 /PROPOSED LANES: 12 MANAGER: J. GRAYBEAL STATUS: SEE 110230	ATLANTA TIP # GW-R 072 CONG DIST. 6 FUND SOURCE: I-STATE MAINT. FEDERAL HIGHWAY ADMIN FUNDS 11Y231 IS AN ASSOCIATED PROJECT.	PE NONE ROW 1997 CONST	$ 0 $ 4620 AFTER 98
GWINNETT 110233	I-85 FM N OF SUGARLOAF TO N OF OLD P'TREE & CD SYSTEM&11Y233 INTERCHANGE / NEW CONSTRUCTION LENGTH(Miles/km): 1.70/2.73530 - EXIST. LANES: 8 /PROPOSED LANES: 12 MANAGER: J. GRAYBEAL STATUS: SEE 110230	ATLANTA TIP # GW-R 072 CONG DIST. 6 FUND SOURCE: I-STATE MAINT. FEDERAL HIGHWAY ADMIN FUNDS 11Y233 IS AN ASSOCIATED PROJECT.	PE NONE ROW 1998 CONST	$ 0 $ 4065 AFTER 98
GWINNETT 110330	I-985 @ SR 20 (SR 20 TO 3 LANES) INTERCHANGE / RECST. OR REHAB. LENGTH(Miles/km): 1.00/1.60900 - EXIST. LANES: 2 /PROPOSED LANES: 4 MANAGER: B. FERGUSON STATUS: GWINNETT SGN 12-18-92 FOR PUB UTIL; BUFORD REFUSED 2-13-92	ATLANTA TIP # GW-R 069 CONG DIST. 10 FUND SOURCE: NAT'L HIGHWAY FEDERAL HIGHWAY ADMIN FUNDS	PE 1993 ROW 1997 CONST	UNDERWAY $ 1919 AFTER 98
GWINNETT 110360	I-85 @ SR 20/LAWRENCEVILLE HIGHWAY INTERCHANGE / RECST. OR REHAB. LENGTH(Miles/km): 1.10/1.76990 - EXIST. LANES: 2 /PROPOSED LANES: 4 MANAGER: B. FERGUSON STATUS: GWINNETT SIGNED 10-9-92 FOR PUBLIC UTILITIES ONLY	ATLANTA TIP # R 058 CONG DIST. 10 & 6 FUND SOURCE: I-STATE MAINT. FEDERAL HIGHWAY ADMIN FUNDS	PE 1993 ROW 1995 CONST 1996 FED SHARE GA. SHARE OTH SHARE	UNDERWAY UNDERWAY $ 15718 $ 14146 $ 1572 $
GWINNETT 110410	I-85 FM I-285 TO I-985...SEE DEKALB LANDSCAPING / ENHANCEMENT LENGTH(Miles/km): 17.62/28.35058 - EXIST. LANES: 0 /PROPOSED LANES: 0 MANAGER: E. LAWS STATUS: LGPA NOT APPLICABLE	ATLANTA TIP # GW-R 136 CONG DIST. 4 & 6 FUND SOURCE: NAT'L HIGHWAY FEDERAL HIGHWAY ADMIN FUNDS	PE 1993 ROW NONE CONST	UNDERWAY $ 0 AFTER 98

ARC REGIONAL DEVELOPMENT COMMISSION

COUNTY / P.I.NO.	DESCRIPTION / PROJECT DATA	COMMENTS	FISCAL YEAR	COST ESTS
GWINNETT 110430	I-85 UPGRADE REST AREAS #75 & # 76, PHASE I REST AREA / RECST. OR REHAB. LENGTH(Miles/km): .00/.00000 - EXIST. LANES: 0 /PROPOSED LANES: 0 MANAGER: J. GARLAND STATUS: NOT APPLICABLE	ATLANTA TIP # GW-R 186 CONG DIST. 10 FUND SOURCE: I-STATE MAINT. FEDERAL HIGHWAY ADMIN FUNDS	PE 1995 ROW NONE CONST 1996 FED SHARE GA. SHARE OTH SHARE	UNDERWAY $ 0 $ 118 $ 106 $ 12 $
GWINNETT 110435	I-85 UPGRADE REST AREAS #75 & # 76, PHASE II REST AREA / RECST. OR REHAB. LENGTH(Miles/km): .00/.00000 - EXIST. LANES: 2 /PROPOSED LANES: 4 MANAGER: J. GARLAND STATUS: NOT APPLICABLE	ATLANTA TIP # GW-R 186 CONG DIST. 10 FUND SOURCE: I-STATE MAINT. FEDERAL HIGHWAY ADMIN FUNDS	PE 1995 ROW NONE CONST 1998 FED SHARE GA. SHARE OTH SHARE	UNDERWAY $ 0 $ 3500 $ 3150 $ 350 $
GWINNETT 110440	I-85 SIGN MOD FM I-285 IN GWINNETT TO SR 211 IN BARROW CTY SIGNING / MAINTENANCE LENGTH(Miles/km): .00/.00000 - EXIST. LANES: 0 /PROPOSED LANES: 0 MANAGER: SAM ZEIGLER STATUS: NOT APPLICABLE	ATLANTA TIP # R 130 CONG DIST. 10 & 6 FUND SOURCE: I-STATE MAINT. FEDERAL HIGHWAY ADMIN FUNDS 11044W IS AN ASSOCIATED PROJECT.	PE NONE ROW NONE CONST 1996 FED SHARE GA. SHARE OTH SHARE	$ 0 $ 0 $ 1164 $ 1164 $ $
GWINNETT 110475	I-985 FROM I-85 TO SR 13...HALL SIGNING / MAINTENANCE LENGTH(Miles/km): .00/.00000 - EXIST. LANES: 0 /PROPOSED LANES: 0 MANAGER: SAM ZEIGLER STATUS: NOT APPLICABLE	ATLANTA TIP # R 130 CONG DIST. 9 FUND SOURCE: NAT'L HIGHWAY FEDERAL HIGHWAY ADMIN FUNDS 11047X IS AN ASSOCIATED PROJECT.	PE NONE ROW NONE CONST 1996 FED SHARE GA. SHARE OTH SHARE	$ 0 $ 0 $ 190 $ 190 $ $
GWINNETT 110530	I-85/SR 403 AT SR 316 INTERCHANGE INTERCHANGE / RECST. OR REHAB. LENGTH(Miles/km): 2.00/3.21800 - EXIST. LANES: 0 /PROPOSED LANES: 0 MANAGER: J. GRAYBEAL STATUS:	ATLANTA TIP # GW-R 053 CONG DIST. 4 FUND SOURCE: I-STATE MAINT. FEDERAL HIGHWAY ADMIN FUNDS	PE 1998 ROW CONST	$ 100 AFTER 98 AFTER 98
GWINNETT 11Y231	I-85 FM BOGGS RD TO SUGARLOAF PKWY - TO SHOW NH FUNDS;110231 INTERCHANGE / RECST. OR REHAB. LENGTH(Miles/km): .00/.00000 - EXIST. LANES: 0 /PROPOSED LANES: 0 MANAGER: UNKNOWN STATUS:	ATLANTA TIP # GW-R 072 CONG DIST. 6 FUND SOURCE: NAT'L HIGHWAY FEDERAL HIGHWAY ADMIN FUNDS 110231 IS AN ASSOCIATED PROJECT.	PE NONE ROW 1997 CONST	$ 0 $ 380 AFTER 98
GWINNETT 11Y233	I-85 FM SUGARLOAF TO OLD PEACHTREE - FOR NH FUNDS;SEE 110233 INTERCHANGE / RECST. OR REHAB. LENGTH(Miles/km): .00/.00000 - EXIST. LANES: 0 /PROPOSED LANES: 0 MANAGER: UNKNOWN STATUS:	ATLANTA TIP # GW-R 072 CONG DIST. 6 FUND SOURCE: NAT'L HIGHWAY FEDERAL HIGHWAY ADMIN FUNDS 110233 IS AN ASSOCIATED PROJECT.	PE NONE ROW 1998 CONST	$ 0 $ 500 AFTER 98

COUNTY / P.I.NO.	DESCRIPTION / PROJECT DATA	COMMENTS	FISCAL YEAR	COST ESTS
GWINNETT 120680	SR 20 ON EXT LOC FM I-85 FOR 0.5 MI;NEW LOC TO EXIST 4-LN RECONSTRUCTION & WIDENING FROM 2 LANES TO 4 LANES. LENGTH(Miles/km): 2.15/3.45935 MANAGER: KEVIN HOSEY STATUS: COUNTY REFUSED 1/92;BUFORD REFUSED 2/92 BUT WANTS PLANS	ATLANTA TIP # GW 014 CONG DIST. 10 FUND SOURCE: SURFACE TRANSPORT. FEDERAL HIGHWAY ADMIN FUNDS	PE 1993 ROW 1996 CONST 1998 FED SHARE GA. SHARE OTH SHARE	UNDERWAY $ 6269 $ 5111 $ 4089 $ 1022 $
GWINNETT 121490	SR 10/STONE MTN FWY FM ROCKBRIDGE RD TO E/HEWATT RD RECONSTRUCTION & WIDENING FROM 6 LANES TO 8 LANES. LENGTH(Miles/km): 3.10/4.98790 MANAGER: BILL MOSKAL STATUS: GWINNETT SGN FOR PUBLIC UTILITIES 1-21-93.	ATLANTA TIP # GW 124 CONG DIST. 4 FUND SOURCE: NAT'L HIGHWAY FEDERAL HIGHWAY ADMIN FUNDS	PE 1993 ROW CONST	UNDERWAY AFTER 98 AFTER 98
GWINNETT 121673	P'TREE IND BLVD FM RODGERS BRIDGE RD TO SR 20/SUGAR HILL RECONSTRUCTION & WIDENING FROM 2 LANES TO 4 LANES. LENGTH(Miles/km): 7.90/12.71110 MANAGER: B. FERGUSON STATUS: COUNTY SGN ROW & UTIL 9-22-92;SUWANEE/SUGAR HILL PUB U 7/92	ATLANTA TIP # GW 072 CONG DIST. 6 & 10 FUND SOURCE: SURFACE TRANSPORT. FEDERAL HIGHWAY ADMIN FUNDS	PE 1992 ROW LOCL CONST	UNDERWAY AFTER 98
GWINNETT 121676	P'TREE IND BLVD FM SR 20/SUGAR HILL NE TO SW OF HALL CO LINE RECONSTRUCTION & WIDENING FROM 2 LANES TO 4 LANES. LENGTH(Miles/km): 3.10/4.98790 MANAGER: B. FERGUSON STATUS: SGN GWIN 7/90, HALL 8/93;BUFORD REFUSED 12/94;DOT PAY S HILL	ATLANTA TIP # GW 100 CONG DIST. 10 FUND SOURCE: SURFACE TRANSPORT. FEDERAL HIGHWAY ADMIN FUNDS	PE 1992 ROW LOCL CONST 1996 FED SHARE GA. SHARE OTH SHARE	UNDERWAY $ 6500 $ 5200 $ 1300 $
GWINNETT 12167X	P'TREE IND BLVD-SW OF GWINNET CL NE TO RELOC SR 347-121678 UNKNOWN / UNKNOWN LENGTH(Miles/km): .00/.00000 - EXIST. LANES: 0 /PROPOSED LANES: 0 MANAGER: B. FERGUSON STATUS:	ATLANTA TIP # GW 100 CONG DIST. 10 & 0 FUND SOURCE: SURFACE TRANSPORT. FEDERAL HIGHWAY ADMIN FUNDS 121676 IS AN ASSOCIATED PROJECT.	PE NONE ROW NONE CONST NONE	$ 0 $ 0 $ 0
GWINNETT 121682	SR 120 FM I-85 TO McKENDREE CHRUCH RD (EXCEPTION CT 1) RECONSTRUCTION & WIDENING FROM 2 LANES TO 4 LANES. LENGTH(Miles/km): 2.94/4.73046 MANAGER: M. REYNOLDS STATUS: CO SGN 12/92 P UTIL; COTU SGM P UTL 1-29-93. SEE #121680	ATLANTA TIP # GW 088 CONG DIST. 4 & 6 FUND SOURCE: SURFACE TRANSPORT. FEDERAL HIGHWAY ADMIN FUNDS	PE NONE ROW NONE CONST	$ 0 $ 0 AFTER 98
GWINNETT 121710	SR 20/LOGANVILLE HWY FM OZORA RD NORTH TO PLANTATION BLVD RECONSTRUCTION & WIDENING FROM 2 LANES TO 4 LANES. LENGTH(Miles/km): 3.90/6.27510 MANAGER: B. FERGUSON STATUS: CO SGN 10-9-92 PUB UTIL DOT PAY PVT UTIL - 11/92	ATLANTA TIP # GW 074 CONG DIST. 10 & 4 FUND SOURCE: SURFACE TRANSPORT. FEDERAL HIGHWAY ADMIN FUNDS	PE 1992 ROW CONST	UNDERWAY AFTER 98 AFTER 98

COUNTY P.I.NO.	DESCRIPTION PROJECT DATA	COMMENTS	FISCAL YEAR	COST ESTS
GWINNETT 121720	SR 124 FM CENTERVILLE-ROSEBUD RD TO HENRY CLOWER BLVD RECONSTRUCTION & WIDENING FROM 2 LANES TO 4 LANES. LENGTH(Miles/km): 3.90/6.27510 MANAGER: RAY METTS STATUS: GWINNETT SGN 1-8-92 PUB UTIL (REFUSED PVT UTIL)	ATLANTA TIP # GW 076 CONG DIST. 4 FUND SOURCE: NAT'L HIGHWAY FEDERAL HIGHWAY ADMIN FUNDS	PE 1992 ROW 1997 CONST	UNDERWAY $ 8000 AFTER 98
GWINNETT 122490	SR 316 AT SUGARLOAF PARKWAY/ATKINSON ROAD (ML 2.45) INTERCHANGE / RECST. OR REHAB. LENGTH(Miles/km): .25/.40225 - EXIST. LANES: 2 /PROPOSED LANES: 4 MANAGER: J. GRAYBEAL STATUS: CO SGN 12-8-94 PUB UTIL & PAY 20% MATCH FOR BIKE LANE	ATLANTA TIP # GW-R 101 CONG DIST. 4 FUND SOURCE: NAT'L HIGHWAY FEDERAL HIGHWAY ADMIN FUNDS	PE 1993 ROW 1994 CONST 1996 FED SHARE GA. SHARE OTH SHARE	UNDERWAY UNDERWAY $ 4098 $ 3278 $ 790 $ 30
GWINNETT 122520	SR 10/STONE MTN FWY FM EAST OF HEWATT RD TO EAST OF SR 124 RECONSTRUCTION & WIDENING FROM 6 LANES TO 8 LANES. LENGTH(Miles/km): 3.25/5.22925 MANAGER: BILL MOSKAL STATUS: REQ COUNTY DO UTILITIES 10-14-86; SEE #121490	ATLANTA TIP # GW 057 CONG DIST. 4 FUND SOURCE: NAT'L HIGHWAY FEDERAL HIGHWAY ADMIN FUNDS	PE 1994 ROW 1998 CONST	UNDERWAY $ 9035 AFTER 98
GWINNETT 122720	CLYDE WILLIAMS BLVD CONN FM RONALD REAGAN PKY TO SR 124&INTS CONSTRUCTION OF NEW ROUTE WITH 4 LANES PROPOSED. LENGTH(Miles/km): 1.00/1.60900 MANAGER: J. GRAYBEAL STATUS: REQ GWINNETT COUNTY DO UTILITIES 8-26-94	ATLANTA TIP # GW 137 CONG DIST. 4 FUND SOURCE: DEMONSTRATION PROGRAM FEDERAL HIGHWAY ADMIN FUNDS	PE 1996 ROW 1997 CONST 1998 FED SHARE GA. SHARE OTH SHARE	$ 350 $ 1800 $ 15700 $ 12560 $ 3140 $
GWINNETT 132360	SR 13/BUFORD HWY FM OLD PEACHTREE RD TO SUGARLOAF PKWY RECONSTRUCTION & WIDENING FROM 2 LANES TO 4 LANES. LENGTH(Miles/km): 1.30/2.09170 MANAGER: KEVIN HOSEY STATUS: REQ COUNTY DO UTILITIES, ROW & 20% CONSTRUCTION 1-22-93	ATLANTA TIP # GW 099 CONG DIST. 6 FUND SOURCE: SURFACE TRANSPORT. FEDERAL HIGHWAY ADMIN FUNDS	PE 1997 ROW CONST	$ 20 AFTER 98 AFTER 98
GWINNETT 141800	SR 324 AT CR 203 AND CR 211 INTERSECTION IMPROVEMENT / SAFETY LENGTH(Miles/km): 1.00/1.60900 - EXIST. LANES: 2 /PROPOSED LANES: 2 MANAGER: L. OWENS STATUS: GWINNETT SIGNED FOR PUBLIC UTILITIES 12-18-92 OTO	ATLANTA TIP # GW 131 CONG DIST. 10 FUND SOURCE: HWY. SAFETY FEDERAL HIGHWAY ADMIN FUNDS	PE 1994 ROW 1996 CONST 1996 FED SHARE GA. SHARE OTH SHARE	UNDERWAY $ 150 $ 1333 $ 1200 $ 133 $
GWINNETT 142050	SR 124 @ CR 106/OLD PEACHTREE RD LEFT TURN LANES AND SIGNAL INTERSECTION IMPROVEMENT / SAFETY LENGTH(Miles/km): .33/.53097 - EXIST. LANES: 2 /PROPOSED LANES: 3 MANAGER: SAM ZEIGLER STATUS: COUNTY SGN 9-6-94 FOR ALL PE, ROW & UTILITIES	ATLANTA TIP # GW 139 CONG DIST. 10 FUND SOURCE: HWY. SAFETY FEDERAL HIGHWAY ADMIN FUNDS	PE 1996 ROW LOCL CONST 1997 FED SHARE GA. SHARE OTH SHARE	$ 5 $ 241 $ 217 $ 24 $

ARC
REGIONAL DEVELOPMENT COMMISSION

COUNTY P.I.NO.	DESCRIPTION PROJECT DATA	COMMENTS	FISCAL YEAR	COST ESTS
GWINNETT 150190	B. GWINNETT-GRAVES CONN FM OLD NORCROSS TO P'TREE IND BLVD CONSTRUCTION OF NEW ROUTE WITH 4 LANES PROPOSED. LENGTH(Miles/km): 4.20/6.75780 MANAGER: J. GRAYBEAL STATUS: REQ GWINNETT ROW,UTIL,DETOURS,100% PE,20% CONST. 10-13-92	ATLANTA TIP # GW81/GW39 CONG DIST. 4 FUND SOURCE: SURFACE TRANSPORT. FEDERAL HIGHWAY ADMIN FUNDS	PE 1992 ROW LOCL CONST	UNDERWAY AFTER 98
GWINNETT 150250	INDIAN TRAIL/LILBURN RD/CR 560 FM I-85 TO SR 8/US 29 RECONSTRUCTION & WIDENING FROM 4 LANES TO 6 LANES. LENGTH(Miles/km): 3.24/5.21316 MANAGER: D. SMITH STATUS: CT REQ CO DO PE, ROW, UTIL & 20% CONSTRUCTION 1-19-93.	ATLANTA TIP # GW 109 CONG DIST. 4 FUND SOURCE: SURFACE TRANSPORT. FEDERAL HIGHWAY ADMIN FUNDS	PE 1993 ROW LOCL CONST	UNDERWAY AFTER 98
GWINNETT 150260	KILLIAN HILL RD FM US 29 TO FIVE FORKS TRICKUM RECONSTRUCTION & WIDENING FROM 2 LANES TO 4 LANES. LENGTH(Miles/km): .00/.00000 MANAGER: D. SMITH STATUS: CONTRACT REQ COUNTY DO ROW, UTIL, PE, 20% CONST 9-24-93	ATLANTA TIP # GW 007 CONG DIST. 4 FUND SOURCE: SURFACE TRANSPORT. FEDERAL HIGHWAY ADMIN FUNDS	PE 1996 ROW LOCL CONST	UNDERWAY AFTER 98
GWINNETT 150270	KILLIAN HILL RD FM FIVE FORKS TRICKUM TO US 78 RECONSTRUCTION & WIDENING FROM 2 LANES TO 4 LANES. LENGTH(Miles/km): .00/.00000 MANAGER: D. SMITH STATUS: CT REQ CO DO PE, ROW, UTIL, 20% CST 9-24-93	ATLANTA TIP # GW 007 CONG DIST. 4 FUND SOURCE: SURFACE TRANSPORT. FEDERAL HIGHWAY ADMIN FUNDS 150320 IS AN ASSOCIATED PROJECT.	PE 1997 ROW LOCL CONST	$ 20 AFTER 98
GWINNETT 16243X	FRIENDSHIP & THOMPSON MILL RD FM I-985 TO SR 211/SEE HALL UNKNOWN / UNKNOWN LENGTH(Miles/km): .00/.00000 - EXIST. LANES: 0 /PROPOSED LANES: 0 MANAGER: UNKNOWN STATUS:	ATLANTA TIP # *CU HALL CO CONG DIST. 0 & 0 FUND SOURCE: SURFACE TRANSPORT. FEDERAL HIGHWAY ADMIN FUNDS 162430 IS AN ASSOCIATED PROJECT.	PE NONE ROW NONE CONST NONE	$ 0 $ 0 $ 0
GWINNETT 17072X	CR 72/BROWNS BRIDGE RD @ APALACHEE R SW/AUBURN..BARROW UNKNOWN / UNKNOWN LENGTH(Miles/km): .00/.00000 - EXIST. LANES: 0 /PROPOSED LANES: 0 MANAGER: UNKNOWN STATUS:	ATLANTA TIP # *CU BARR CO CONG DIST. 0 & 0 FUND SOURCE: BRIDGE PROGRAM FEDERAL HIGHWAY ADMIN FUNDS 170728 IS AN ASSOCIATED PROJECT.	PE NONE ROW NONE CONST NONE	$ 0 $ 0 $ 0
GWINNETT 170950	TRAFFIC SIGNAL SYSTEM OPTIMIZATION IN GWINNETT COUNTY SIGNALS / SAFETY LENGTH(Miles/km): .00/.00000 - EXIST. LANES: 0 /PROPOSED LANES: 0 MANAGER: SAM ZEIGLER STATUS: COUNTY SGN 8-17-93 ROW, P UTIL, & 20% OF TOTAL COSTS.	ATLANTA TIP # GW 135 CONG DIST. 4 & 6 FUND SOURCE: CONG MIT./AIR QUAL FEDERAL HIGHWAY ADMIN FUNDS	PE LOCL ROW NONE CONST 1996 FED SHARE GA. SHARE OTH SHARE	 $ 0 $ 510 $ 354 $ $ 156

COUNTY / P.I.NO.	DESCRIPTION / PROJECT DATA	ARC REGIONAL DEVELOPMENT COMMISSION	COMMENTS	FISCAL YEAR	COST ESTS
GWINNETT	CR 235/ALCOVY ROAD @ ALCOVY RIVER 3 MI NE OF LAWRENCEVILLE		ATLANTA TIP # GW 140	PE 1996	$ 8
171210	REPLACEMENT OF THE EXISTING BRIDGES(S). NO ADDED LANES.		CONG DIST. 4	ROW LOCL	
	LENGTH(Miles/km): .21/.33789			CONST 1998	$ 350
	MANAGER: L. OWENS		FUND SOURCE: BRIDGE PROGRAM	FED SHARE	$ 280
STATUS:			FEDERAL HIGHWAY ADMIN FUNDS	GA. SHARE	$ 70
				OTH SHARE	$
GWINNETT	SR 13/BUFORD HWY FM DEKALB CO. LINE TO BEAVER RUIN ROAD		ATLANTA TIP # GW-R 177	PE 1996	UNDERWAY
171260	SIDEWALKS / NEW CONSTRUCTION		CONG DIST. 4	ROW LOCL	
	LENGTH(Miles/km): 3.80/6.11420 - EXIST. LANES: 0 /PROPOSED LANES: 0			CONST 1996	$ 430
	MANAGER: L. OWENS		FUND SOURCE: CONG MIT./AIR QUAL	FED SHARE	$ 344
STATUS:	CT REQ COUNTY DO UTIL, CONST SIDEWALKS, RET WALL 7-5-95		FEDERAL HIGHWAY ADMIN FUNDS	GA. SHARE	$
				OTH SHARE	$ 86
GWINNETT	NON FREEWAY SURVEILLANCE SYSTEM IN GWINNETT COUNTY		ATLANTA TIP # R 190	PE NONE	$ 0
171305	MISCELLANEOUS IMPROVEMENTS / SAFETY		CONG DIST. 4 & 6	ROW NONE	$ 0
	LENGTH(Miles/km): .00/.00000 - EXIST. LANES: 0 /PROPOSED LANES: 0			CONST 1996	$ 770
	MANAGER: SAM ZEIGLER		FUND SOURCE: CONG MIT./AIR QUAL	FED SHARE	$ 616
STATUS:	LGPA NOT APPLICABLE		FEDERAL HIGHWAY ADMIN FUNDS	GA. SHARE	$ 154
				OTH SHARE	$
GWINNETT	NON-FREEWAY COMMUNICATIONS FIBER OPTIC CABLE IN GWINNETT CO.		ATLANTA TIP # R 098	PE NONE	$ 0
171310	MISCELLANEOUS IMPROVEMENTS / SAFETY		CONG DIST. 4 & 6	ROW NONE	$ 0
	LENGTH(Miles/km): .00/.00000 - EXIST. LANES: 0 /PROPOSED LANES: 0			CONST 1996	$ 260
	MANAGER: SAM ZEIGLER		FUND SOURCE: DEMONSTRATION PROGRAM	FED SHARE	$ 208
STATUS:	OTO WILL NOTIFY		FEDERAL HIGHWAY ADMIN FUNDS	GA. SHARE	$ 52
				OTH SHARE	$
GWINNETT	SR 141/P'TREE PKWY FM SPALDING DR TO CHATTAHOOCHEE RIVER		ATLANTA TIP # R 177	PE 1996	UNDERWAY
171330	BICYCLE/PED. FACILITY / ENHANCEMENT		CONG DIST. 6	ROW NONE	$ 0
	LENGTH(Miles/km): 2.00/3.21800 - EXIST. LANES: 0 /PROPOSED LANES: 0			CONST 1996	$ 210
	MANAGER: UNKNOWN		FUND SOURCE: CONG MIT./AIR QUAL	FED SHARE	$ 168
STATUS:	TO BE DONE BY CONTRACT		FEDERAL HIGHWAY ADMIN FUNDS	GA. SHARE	$
				OTH SHARE	$ 42
GWINNETT	SIDEWALKS ON BRECKINRIDGE RD AND SATELLITE BLVD		ATLANTA TIP # R 177	PE 1996	UNDERWAY
171340	SIDEWALKS / ENHANCEMENT		CONG DIST. 4	ROW NONE	$ 0
	LENGTH(Miles/km): .00/.00000 - EXIST. LANES: 0 /PROPOSED LANES: 0			CONST 1996	$ 126
	MANAGER: L. OWENS		FUND SOURCE: CONG MIT./AIR QUAL	FED SHARE	$ 101
STATUS:	TO BE DONE BY CONTRACT		FEDERAL HIGHWAY ADMIN FUNDS	GA. SHARE	$
				OTH SHARE	$ 25
GWINNETT	SIDEWALKS ON PLEASANT HILL ROAD		ATLANTA TIP # R 177	PE 1996	UNDERWAY
171341	SIDEWALKS / ENHANCEMENT		CONG DIST. 4	ROW NONE	$ 0
	LENGTH(Miles/km): .00/.00000 - EXIST. LANES: 0 /PROPOSED LANES: 0			CONST 1998	$ 426
	MANAGER:		FUND SOURCE: CONG MIT./AIR QUAL	FED SHARE	$ 341
STATUS:	TO BE DONE BY CONTRACT		FEDERAL HIGHWAY ADMIN FUNDS	GA. SHARE	$
				OTH SHARE	$ 85

COUNTY / P.I.NO.	DESCRIPTION / PROJECT DATA	COMMENTS	FISCAL YEAR	COST ESTS
GWINNETT 171342	SHACKLEFORD ROAD & STEVE REYNOLDS BLVD SIDEWALKS / ENHANCEMENT LENGTH(Miles/km): 1.47/2.36523 - EXIST. LANES: 0 /PROPOSED LANES: 0 MANAGER: L. OWENS STATUS: TO BE DONE BY CONTRACT	ATLANTA TIP # R 177 CONG DIST. 4 FUND SOURCE: CONG MIT./AIR QUAL FEDERAL HIGHWAY ADMIN FUNDS	PE 1996 ROW NONE CONST 1997 FED SHARE GA. SHARE OTH SHARE	UNDERWAY $ 0 $ 141 $ 112 $ $ 29
GWINNETT 72105X	SR 124 @ YELLOW RIVER/SEE DEKALB COUNTY- 721055 UNKNOWN / UNKNOWN LENGTH(Miles/km): .00/.00000 - EXIST. LANES: 0 /PROPOSED LANES: 0 MANAGER: RAY METTS STATUS:	ATLANTA TIP # DK 099 CONG DIST. 0 & 0 FUND SOURCE: BRIDGE PROGRAM FEDERAL HIGHWAY ADMIN FUNDS 721055 IS AN ASSOCIATED PROJECT.	PE NONE ROW NONE CONST NONE	$ 0 $ 0 $ 0
GWINNETT 72153X	SR 124 FM ROCKBRIDGE RD/DEKALB TO CENTERVILLE; SEE DEKALB UNKNOWN / UNKNOWN LENGTH(Miles/km): .00/.00000 - EXIST. LANES: 0 /PROPOSED LANES: 0 MANAGER: UNKNOWN STATUS:	ATLANTA TIP # GW 076 CONG DIST. 0 & 0 FUND SOURCE: NAT'L HIGHWAY FEDERAL HIGHWAY ADMIN FUNDS 721530 IS AN ASSOCIATED PROJECT.	PE NONE ROW NONE CONST NONE	$ 0 $ 0 $ 0
GWINNETT 74286X	SPALDING DR FROM MT VERNON RD TO SR 140 @ INTER; SEE FULTON UNKNOWN / UNKNOWN LENGTH(Miles/km): .00/.00000 - EXIST. LANES: 0 /PROPOSED LANES: 0 MANAGER: UNKNOWN STATUS:	ATLANTA TIP # FN 088 CONG DIST. 0 & 0 FUND SOURCE: HWY. SAFETY FEDERAL HIGHWAY ADMIN FUNDS 742860 IS AN ASSOCIATED PROJECT.	PE NONE ROW NONE CONST NONE	$ 0 $ 0 $ 0

COUNTY P.I.NO.	DESCRIPTION PROJECT DATA	COMMENTS	FISCAL YEAR	COST ESTS
HENRY 3B1230	COUNTY OPERATED PUBLIC TRANSIT SERVICE TRANSIT PROJECTS / OPERATIONS FUNDS RECIPIENT: HENRY MANAGER: STEVE KISH STATUS:	CONG DIST. 3 & 11 FUND SOURCE: RURAL TRANSIT FEDERAL TRANSIT ADMIN FUNDS	OPERATING 1996 FED SHARE GA. SHARE OTH SHARE	$ 96 $ 56 $ $ 40
HENRY 3B7058	COUNTY OPERATED PUBLIC TRANSIT SERVICE TRANSIT PROJECTS / OPERATIONS FUNDS RECIPIENT: HENRY MANAGER: STEVE KISH STATUS:	CONG DIST. 3 & 11 FUND SOURCE: RURAL TRANSIT FEDERAL TRANSIT ADMIN FUNDS	OPERATING 1997 FED SHARE GA. SHARE OTH SHARE	$ 100 $ 58 $ $ 42
HENRY 3B7072	COUNTY OPERATED PUBLIC TRANSIT SERVICE TRANSIT PROJECTS / OPERATIONS FUNDS RECIPIENT: HENRY MANAGER: STEVE KISH STATUS:	CONG DIST. 3 & 11 FUND SOURCE: RURAL TRANSIT FEDERAL TRANSIT ADMIN FUNDS	OPERATING 1998 FED SHARE GA. SHARE OTH SHARE	$ 105 $ 61 $ $ 44
HENRY 3C2230	ONE CONVERSION VAN/LIFT AND ONE STANDARD VAN TRANSIT PROJECTS / CAPITAL FUNDS RECIPIENT: HENRY MANAGER: STEVE KISH STATUS:	CONG DIST. 3 & 11 FUND SOURCE: RURAL TRANSIT FEDERAL TRANSIT ADMIN FUNDS	CAPITAL 1996 FED SHARE GA. SHARE OTH SHARE	$ 56 $ 45 $ 5 $ 6
HENRY 3V1033	ELDERLY AND DISABLED VEHICLES AND EQUIPMENT TRANSIT PROJECTS / CAPITAL FUNDS RECIPIENT: AGENCIES IN HENRY COUNTY MANAGER: STEVE KISH STATUS:	CONG DIST. 3 & 11 FUND SOURCE: ELDERLY & DISABLED FUND FEDERAL TRANSIT ADMIN FUNDS	CAPITAL 1996 FED SHARE GA. SHARE OTH SHARE	$ 30 $ 24 $ 3 $ 3
HENRY 3V7018	ELDERLY AND DISABLED VEHICLES AND EQUIPMENT TRANSIT PROJECTS / CAPITAL FUNDS RECIPIENT: AGENCIES IN HENRY COUNTY MANAGER: STEVE KISH STATUS:	CONG DIST. 3 & 11 FUND SOURCE: ELDERLY & DISABLED FUND FEDERAL TRANSIT ADMIN FUNDS	CAPITAL 1997 FED SHARE GA. SHARE OTH SHARE	$ 30 $ 24 $ 3 $ 3
HENRY 3V7025	ELDERLY AND DISABLED VEHICLES AND EQUIPMENT TRANSIT PROJECTS / CAPITAL FUNDS RECIPIENT: AGENCIES IN HENRY COUNTY MANAGER: STEVE KISH STATUS:	CONG DIST. 3 & 11 FUND SOURCE: ELDERLY & DISABLED FUND FEDERAL TRANSIT ADMIN FUNDS	CAPITAL 1998 FED SHARE GA. SHARE OTH SHARE	$ 30 $ 24 $ 3 $ 3

ARC
REGIONAL DEVELOPMENT COMMISSION

COUNTY / P.I.NO.	DESCRIPTION / PROJECT DATA	COMMENTS	FISCAL YEAR	COST ESTS
HENRY 311120	SR 20/SR 81 OVER I-75 BRIDGES / RECST. OR REHAB. LENGTH(Miles/km): .81/1.30329 MANAGER: J. GRAYBEAL STATUS: COUNTY SIGNED 11-14-85 FOR ROW AND UTILITIES.	ATLANTA TIP # HE 001 CONG DIST. 3 FUND SOURCE: I-STATE MAINT. FEDERAL HIGHWAY ADMIN FUNDS	PE 1987 ROW 1997 CONST 1998 FED SHARE GA. SHARE OTH SHARE	UNDERWAY $ 1500 $ 4274 $ 3847 $ 427 $
HENRY 311760	HUDSON BR RD/EAGLES LANDING PKWY/CR 659 OVER I-75 BRIDGES / RECST. OR REHAB. LENGTH(Miles/km): 1.00/1.60900 MANAGER: KEVIN HOSEY STATUS: ATL TECH CTR SGN 1/3 CST 12-1-88;REQ HENRY SGN 2-28-94 UTIL	ATLANTA TIP # HE 019 CONG DIST. 3 FUND SOURCE: I-STATE MAINT. FEDERAL HIGHWAY ADMIN FUNDS	PE 1995 ROW NONE CONST 1996 FED SHARE GA. SHARE OTH SHARE	UNDERWAY $ 0 $ 406 $ 342 $ $ 64
HENRY 311840	I-75 @ JONESBORO RD/CR 655 INTERCHANGE / RECST. OR REHAB. LENGTH(Miles/km): .20/.32180 - EXIST. LANES: 6 /PROPOSED LANES: 6 MANAGER: KEVIN HOSEY STATUS: REQ HENRY COUNTY DO UTILITIES 1-26-95	ATLANTA TIP # HE-R 209 CONG DIST. 3 FUND SOURCE: NAT'L HIGHWAY FEDERAL HIGHWAY ADMIN FUNDS	PE 1996 ROW 1997 CONST 1998 FED SHARE GA. SHARE OTH SHARE	UNDERWAY $ 1400 $ 4011 $ 3209 $ 802 $
HENRY 321145	N-S 1-WAY PAIR/MCDONOUGH FM N/RACETRACK RD TO N/CARMICAEL ST CONSTRUCTION OF NEW ROUTE WITH 2 LANES PROPOSED. LENGTH(Miles/km): 1.30/2.09170 MANAGER: KEVIN HOSEY STATUS: CITY OF McDONOUGH REFUSED UTILITIES 10-6-92	ATLANTA TIP # HE 010 CONG DIST. 3 FUND SOURCE: SURFACE TRANSPORT. FEDERAL HIGHWAY ADMIN FUNDS 331980 IS AN ASSOCIATED PROJECT.	PE 1992 ROW 1997 CONST 1997 FED SHARE GA. SHARE OTH SHARE	UNDERWAY $ 1406 $ 840 $ 672 $ 168 $
HENRY 321520	SR 20 FM NEAR I-75 TO E OF SOUTHERN RR/MCDONOUGH RECONSTRUCTION & WIDENING FROM 2 LANES TO 4 LANES. LENGTH(Miles/km): 2.00/3.21800 MANAGER: J. GRAYBEAL STATUS: SIGNED BY CO 11-85 R/W & UTIL. REQ CITY ROW/UTL 10-31-85	ATLANTA TIP # HE 001 CONG DIST. 3 FUND SOURCE: SURFACE TRANSPORT. FEDERAL HIGHWAY ADMIN FUNDS	PE 1992 ROW LOCL CONST	UNDERWAY AFTER 98
HENRY 321530	E-W 1-WAY PAIR/MCDONOUGH ALONG SR 20/81 FM SOU RR TO LEMON CONSTRUCTION OF NEW ROUTE WITH 2 LANES PROPOSED. LENGTH(Miles/km): 1.20/1.93080 MANAGER: KEVIN HOSEY STATUS: CITY OF McDONOUGH REFUSED ROW & UTILITIES 10-6-92	ATLANTA TIP # HE 008 CONG DIST. 3 FUND SOURCE: SURFACE TRANSPORT. FEDERAL HIGHWAY ADMIN FUNDS 331990 IS AN ASSOCIATED PROJECT.	PE 1995 ROW LOCL CONST 1997 FED SHARE GA. SHARE OTH SHARE	UNDERWAY $ 1077 $ 862 $ 215 $
HENRY 322050	SR 42 FM SR 138/STOCK'GE TO I-675 NB RAMPS;&CULVERT/CLAYTON RECONSTRUCTION & WIDENING FROM 2 LANES TO 4 LANES. LENGTH(Miles/km): 2.40/3.86160 MANAGER: M. REYNOLDS STATUS: REQ CLAYTON UTIL 12/91;CITY REFUSED 12/91;HENRY REFUSED 6/92	ATLANTA TIP # CL64/HE5 CONG DIST. 3 FUND SOURCE: SURFACE TRANSPORT. FEDERAL HIGHWAY ADMIN FUNDS	PE 1992 ROW CONST	UNDERWAY AFTER 98 AFTER 98

COUNTY P.I.NO.	DESCRIPTION PROJECT DATA	ARC REGIONAL DEVELOPMENT COMMISSION	COMMENTS	FISCAL YEAR	COST ESTS
HENRY 322680	SR 20/SR 81 AT PHILLIPS DRIVE IN MCDONOUGH INTERSECTION IMPROVEMENT / SAFETY LENGTH(Miles/km): .25/.40225 - EXIST. LANES: 2 /PROPOSED LANES: 3 MANAGER: GORDON BROWN		ATLANTA TIP # HE 001 CONG DIST. 3 FUND SOURCE: HWY. SAFETY	PE NONE ROW LOCL CONST 1996 FED SHARE GA. SHARE OTH SHARE	$ 0 $ 266 $ 239 $ 27 $
STATUS:	HENRY SIGNED FOR ROW & UTILITIES 5-3-93	OTO	FEDERAL HIGHWAY ADMIN FUNDS		
HENRY 331360	CR 650/HAMPTON RD FM I-75 EAST TO SR 42 IN LOCUST GROVE RECONSTRUCTION & WIDENING FROM 2 LANES TO 4 LANES. LENGTH(Miles/km): .64/1.02976 MANAGER: M. GANNAWAY		ATLANTA TIP # HE 003 CONG DIST. 3 FUND SOURCE: SURFACE TRANSPORT.	PE 1996 ROW LOCL CONST 1997 FED SHARE GA. SHARE OTH SHARE	UNDERWAY $ 1454 $ 1163 $ 291 $
STATUS:	SIGNED COUNTY 8-6-85 FOR R/W & UTILITIES		FEDERAL HIGHWAY ADMIN FUNDS		
HENRY 33152X	SR 155 NB 11.8-0.25 HENRY;SB 1.6-3.1/SEE SPALDING- 331520 UNKNOWN / UNKNOWN LENGTH(Miles/km): .00/.00000 - EXIST. LANES: 0 /PROPOSED LANES: 0 MANAGER: GORDON BROWN		ATLANTA TIP # *CU SPAL CO CONG DIST. 0 & 0 FUND SOURCE: SURFACE TRANSPORT. FEDERAL HIGHWAY ADMIN FUNDS 331520 IS AN ASSOCIATED PROJECT.	PE NONE ROW NONE CONST NONE	$ 0 $ 0 $ 0
STATUS:					
HENRY 331550	SR 20 EB FM MP 14.41 TO 13.21; WB MP 13.28 TO 11.74 ADDITION OF A PASSING LANE. LENGTH(Miles/km): 2.74/4.40866 MANAGER: GORDON BROWN		ATLANTA TIP # HE 011 CONG DIST. 3 FUND SOURCE: SURFACE TRANSPORT.	PE 1992 ROW 1997 CONST 1998 FED SHARE GA. SHARE OTH SHARE	UNDERWAY $ 380 $ 1165 $ 932 $ 233 $
STATUS:	HENRY COUNTY REFUSED 7-2-92 (BY LETTER TO DISTRICT)		FEDERAL HIGHWAY ADMIN FUNDS		
HENRY 331980	JONESBORO RD/CR 655 FM I-75 TO END 1-WAY PAIR IN MCDONOUGH RECONSTRUCTION & WIDENING FROM 2 LANES TO 4 LANES. LENGTH(Miles/km): 3.20/5.14880 MANAGER: KEVIN HOSEY		ATLANTA TIP # HE 007 CONG DIST. 3 FUND SOURCE: SURFACE TRANSPORT.	PE 1995 ROW LOCL CONST 1998 FED SHARE GA. SHARE OTH SHARE	UNDERWAY $ 3696 $ 2957 $ 739 $
STATUS:	REQ HENRY & CITY/MCDONOUGH DO ROW & UTILITIES 9-21-94		FEDERAL HIGHWAY ADMIN FUNDS 321530 IS AN ASSOCIATED PROJECT.		
HENRY 331990	JONESBORO ROAD/CR 655 AT BIRCH CREEK REPLACEMENT OF THE EXISTING BRIDGES(S). FROM 2 TO 4 LANES. LENGTH(Miles/km): .25/.40225 MANAGER: KEVIN HOSEY		ATLANTA TIP # HE 007 CONG DIST. 3 FUND SOURCE: BRIDGE PROGRAM	PE 1997 ROW LOCL CONST 1998 FED SHARE GA. SHARE OTH SHARE	$ 25 $ 477 $ 382 $ 95 $
STATUS:	SEND LGPA IN 1996		FEDERAL HIGHWAY ADMIN FUNDS 321145 IS AN ASSOCIATED PROJECT.		
HENRY 370940	CR 290/S HAMPTON RD OVER TOWALIGA RIVER SE HAMPTON REPLACEMENT OF THE EXISTING BRIDGES(S). NO ADDED LANES. LENGTH(Miles/km): .50/.80450 MANAGER: GORDON BROWN		ATLANTA TIP # HE 015 CONG DIST. 3 FUND SOURCE: BRIDGE PROGRAM	PE 1993 ROW LOCL CONST 1998 FED SHARE GA. SHARE OTH SHARE	UNDERWAY $ 329 $ 263 $ 66 $
STATUS:	REQ HENRY COUNTY DO ROW, UTILITIES & DETOURS 3-23-92		FEDERAL HIGHWAY ADMIN FUNDS		

COUNTY P.I.NO.	DESCRIPTION PROJECT DATA	COMMENTS	FISCAL YEAR	COST ESTS
HENRY 371440	SCHOOL BICYCLE RACK PROGRAM FOR HENRY COUNTY BICYCLE/PED. FACILITY / ENHANCEMENT LENGTH(Miles/km): .00/.00000 - EXIST. LANES: 0 /PROPOSED LANES: 0 MANAGER: UNKNOWN STATUS: TO BE DONE BY CONTRACT	ATLANTA TIP # R 177 CONG DIST. 3 FUND SOURCE: CONG MIT./AIR QUAL FEDERAL HIGHWAY ADMIN FUNDS	PE 1996 ROW NONE CONST 1996 FED SHARE GA. SHARE OTH SHARE	UNDERWAY $ 0 $ 15 $ 12 $ $ 3
HENRY 371442	BICYCLE/PEDESTRIAN SCHOOL SIGNAGE PROGRAM/1996 BICYCLE/PED. FACILITY / ENHANCEMENT LENGTH(Miles/km): .00/.00000 - EXIST. LANES: 0 /PROPOSED LANES: 0 MANAGER: UNKNOWN STATUS: TO BE DONE BY CONTRACT	ATLANTA TIP # R 177 CONG DIST. 3 FUND SOURCE: CONG MIT./AIR QUAL FEDERAL HIGHWAY ADMIN FUNDS	PE 1996 ROW NONE CONST 1996 FED SHARE GA. SHARE OTH SHARE	UNDERWAY $ 0 $ 15 $ 12 $ $ 3
HENRY 371444	BICYCLE/PEDESTRIAN SCHOOL SIGNAGE PROGRAM/1997 BICYCLE/PED. FACILITY / ENHANCEMENT LENGTH(Miles/km): .00/.00000 - EXIST. LANES: 0 /PROPOSED LANES: 0 MANAGER: UNKNOWN STATUS: TO BE DONE BY CONTRACT	ATLANTA TIP # R 177 CONG DIST. 3 FUND SOURCE: CONG MIT./AIR QUAL FEDERAL HIGHWAY ADMIN FUNDS	PE 1996 ROW NONE CONST 1997 FED SHARE GA. SHARE OTH SHARE	UNDERWAY $ 0 $ 15 $ 12 $ $ 3
HENRY 72148X	SR 138 FM WALT STEPHENS RD/CLAYTON TO I-75...SEE CLAYTON CO UNKNOWN / UNKNOWN LENGTH(Miles/km): .00/.00000 - EXIST. LANES: 0 /PROPOSED LANES: 0 MANAGER: J. GARLAND STATUS:	ATLANTA TIP # CL 031 CONG DIST. 0 & 0 FUND SOURCE: NAT'L HIGHWAY FEDERAL HIGHWAY ADMIN FUNDS 721480 IS AN ASSOCIATED PROJECT.	PE NONE ROW NONE CONST NONE	$ 0 $ 0 $ 0

ARC REGIONAL DEVELOPMENT COMMISSION

COUNTY / P.I.NO.	DESCRIPTION / PROJECT DATA	COMMENTS	FISCAL YEAR	COST ESTS
ROCKDALE 7D7531	CAPITAL IMROVEMENT - PARK & RIDE LOT AT SIGMAN ROAD NEAR TRANSIT PROJECTS / CAPITAL FUNDS RECIPIENT: ROCKDALE COUNTY MANAGER: STEVE KISH STATUS: I-20	CONG DIST. 4 FUND SOURCE: URBAN TRANSIT FEDERAL TRANSIT ADMIN FUNDS	CAPITAL 1996 FED SHARE GA. SHARE OTH SHARE	$ 726 $ 581 $ 72 $ 73
ROCKDALE 7V1036	ELDERLY AND DISABLED VEHICLES AND EQUIPMENT TRANSIT PROJECTS / CAPITAL FUNDS RECIPIENT: AGENCIES IN ROCKDALE COUNTY MANAGER: STEVE KISH STATUS:	CONG DIST. 4 FUND SOURCE: ELDERLY & DISABLED FUND FEDERAL TRANSIT ADMIN FUNDS	CAPITAL 1996 FED SHARE GA. SHARE OTH SHARE	$ 30 $ 24 $ 3 $ 3
ROCKDALE 7V7022	ELDERLY AND DISABLED VEHICLES AND EQUIPMENT TRANSIT PROJECTS / CAPITAL FUNDS RECIPIENT: AGENCIES IN ROCKDALE COUNTY MANAGER: STEVE KISH STATUS:	CONG DIST. 4 FUND SOURCE: ELDERLY & DISABLED FUND FEDERAL TRANSIT ADMIN FUNDS	CAPITAL 1997 FED SHARE GA. SHARE OTH SHARE	$ 30 $ 24 $ 3 $ 3
ROCKDALE 7V7028	ELDERLY AND DISABLED VEHICLES AND EQUIPMENT TRANSIT PROJECTS / CAPITAL FUNDS RECIPIENT: AGENCIES IN ROCKDALE COUNTY MANAGER: STEVE KISH STATUS:	CONG DIST. 4 FUND SOURCE: ELDERLY & DISABLED FUND FEDERAL TRANSIT ADMIN FUNDS	CAPITAL 1998 FED SHARE GA. SHARE OTH SHARE	$ 30 $ 24 $ 3 $ 3
ROCKDALE 712640	PARKER RD FM CULPEPPER TO OAKLAND @ MALCOLM; EXCEPT BRIDGE RECONSTRUCTION & WIDENING FROM 2 LANES TO 4 LANES. LENGTH(Miles/km): .72/1.15848 MANAGER: BILL MOSKAL STATUS: COUNTY SGN CT PE/ROW/UTIL 2-11-95; CITY SGN 3-2-93 PUB UTIL	ATLANTA TIP # RO 015 CONG DIST. 4 FUND SOURCE: DEMONSTRATION PROGRAM FEDERAL HIGHWAY ADMIN FUNDS 71Y640 IS AN ASSOCIATED PROJECT.	PE 1996 ROW 1996 CONST 1997 FED SHARE GA. SHARE OTH SHARE	UNDERWAY $ 1410 $ 2607 $ 2086 $ 521 $
ROCKDALE 71R640	PARKER RD FM CULPEPPER TO OAKLAND; FOR ADDL RW $; SEE 712640 RECONSTRUCTION & WIDENING FROM 2 LANES TO 4 LANES. LENGTH(Miles/km): .00/.00000 MANAGER: UNKNOWN STATUS:	ATLANTA TIP # RO 015 CONG DIST. 4 FUND SOURCE: SURFACE TRANSPORT. FEDERAL HIGHWAY ADMIN FUNDS 712640 IS AN ASSOCIATED PROJECT.	PE LOCL ROW 1996 CONST 1997 FED SHARE GA. SHARE OTH SHARE	 $ 0 $ 0 $ $ $
ROCKDALE 71Y640	PARKER RD FM CULPEPPER TO OAKLAND; FOR ADDL RW $; SEE 712640 BRIDGES / NEW CONSTRUCTION LENGTH(Miles/km): .00/.00000 MANAGER: BILL MOSKAL STATUS:	ATLANTA TIP # RO 015 CONG DIST. 4 FUND SOURCE: SURFACE TRANSPORT. FEDERAL HIGHWAY ADMIN FUNDS 712640 IS AN ASSOCIATED PROJECT.	PE LOCL ROW 1997 CONST NONE	 $ 2000 $ 0

COUNTY / P.I.NO.	DESCRIPTION / PROJECT DATA	ARC REGIONAL DEVELOPMENT COMMISSION COMMENTS	FISCAL YEAR	COST ESTS
ROCKDALE 721580	SR 20/138 FROM RELOCATED SR 138 TO I-20 RECONSTRUCTION & WIDENING FROM 4 LANES TO 6 LANES. LENGTH(Miles/km): 1.26/2.02734 MANAGER: D. CHURCH STATUS: CO SGN UTIL 10/89; CONYERS SGN P UTIL 2/91	ATLANTA TIP # RO 035 CONG DIST. 4 FUND SOURCE: NAT'L HIGHWAY FEDERAL HIGHWAY ADMIN FUNDS	PE 1993 ROW 1996 CONST 1998 FED SHARE GA. SHARE OTH SHARE	UNDERWAY $ 6000 $ 4282 $ 3426 $ 856 $
ROCKDALE 730903	SR 20 FM SOUTH OF HONEY CREEK RD TO RELOCATED SR 138 RECONSTRUCTION & WIDENING FROM 2 LANES TO 4 LANES. LENGTH(Miles/km): 2.88/4.63392 MANAGER: D. CHURCH STATUS: ROCKDALE SGN CONTRACT FOR PE ROW & UTILITIES 9-27-94	ATLANTA TIP # RO 018 CONG DIST. 4 FUND SOURCE: SURFACE TRANSPORT. FEDERAL HIGHWAY ADMIN FUNDS 73Y903 IS AN ASSOCIATED PROJECT.	PE 1992 ROW 1997 CONST 1998 FED SHARE GA. SHARE OTH SHARE	UNDERWAY $ 5000 $ 2500 $ 2000 $ 500 $
ROCKDALE 730905	EXTEND BR CLVT ON SR 20 @ ALMOND BRANCH REHAB. OF THE EXISTING BRIDGE(S). FROM 2 LANES TO 4 LANES. LENGTH(Miles/km): .01/.01609 MANAGER: D. CHURCH STATUS: ROCKDALE SGN CONTRACT FOR PE, ROW & UTILITIES 9-27-94	ATLANTA TIP # RO 044 CONG DIST. 4 FUND SOURCE: BRIDGE PROGRAM FEDERAL HIGHWAY ADMIN FUNDS	PE 1991 ROW NONE CONST	UNDERWAY $ 0 AFTER 98
ROCKDALE 730907	SR 20 FM SR 212 IN NEWTON CO NORTH TO HONEY CREEK RD/CR 23 RECONSTRUCTION & WIDENING FROM 2 LANES TO 4 LANES. LENGTH(Miles/km): 3.50/5.63150 MANAGER: D. CHURCH STATUS:	ATLANTA TIP # RO 028 CONG DIST. 4 FUND SOURCE: SURFACE TRANSPORT. FEDERAL HIGHWAY ADMIN FUNDS	PE 1992 ROW CONST	UNDERWAY AFTER 98 AFTER 98
ROCKDALE 730950	SR 20 @ BIG HAYNES CREEK NEAR WALTON CO LINE REPLACEMENT OF THE EXISTING BRIDGES(S). NO ADDED LANES. LENGTH(Miles/km): .20/.32180 MANAGER: D. GODWIN STATUS: ROCKDALE SIGNED 10-27-92 FOR UTILITIES.	ATLANTA TIP # RO 042 CONG DIST. 4 FUND SOURCE: BRIDGE PROGRAM FEDERAL HIGHWAY ADMIN FUNDS	PE 1995 ROW 1997 CONST 1998 FED SHARE GA. SHARE OTH SHARE	UNDERWAY $ 10 $ 1039 $ 831 $ 208 $
ROCKDALE 731047	SR 138/SR 20 FROM NORTH OF I-20 TO SIGMAN ROAD RECONSTRUCTION & WIDENING FROM 4 LANES TO 6 LANES. LENGTH(Miles/km): 1.70/2.73530 MANAGER: D. CHURCH STATUS: REQ CITY DO ROW/UTIL 9/92; CO SGN UTIL/REFUSED ROW 3-1-93	ATLANTA TIP # RO 013 CONG DIST. 4 FUND SOURCE: NAT'L HIGHWAY FEDERAL HIGHWAY ADMIN FUNDS 731048 IS AN ASSOCIATED PROJECT.	PE NONE ROW 1996 CONST 1998 FED SHARE GA. SHARE OTH SHARE	$ 0 $ 5789 $ 5245 $ 4196 $ 1049 $
ROCKDALE 731048	SR 138/SR 20 BRIDGE OVER I-20 BRIDGES / RECST. OR REHAB. LENGTH(Miles/km): .27/.43443 MANAGER: D. CHURCH STATUS: REQ CITY DO ROW/UTIL 9/92; CO SGN UTIL/REFUSED ROW 3-1-93	ATLANTA TIP # RO 013 CONG DIST. 4 FUND SOURCE: NAT'L HIGHWAY FEDERAL HIGHWAY ADMIN FUNDS 731047 IS AN ASSOCIATED PROJECT.	PE NONE ROW NONE CONST 1998 FED SHARE GA. SHARE OTH SHARE	$ 0 $ 0 $ 3126 $ 2501 $ 625 $

ARC
REGIONAL DEVELOPMENT COMMISSION

COUNTY / P.I.NO.	DESCRIPTION / PROJECT DATA	COMMENTS	FISCAL YEAR	COST ESTS
ROCKDALE 73Y903	SR 20 FM HONEY CREEK RD TO SR 138 - FOR ADDL CONST $; 730903 RECONSTRUCTION & WIDENING FROM 2 LANES TO 4 LANES. LENGTH(Miles/km): 2.88/4.63392 MANAGER: STATUS:	ATLANTA TIP # RO 018 CONG DIST. 4 FUND SOURCE: SURFACE TRANSPORT. FEDERAL HIGHWAY ADMIN FUNDS 730903 IS AN ASSOCIATED PROJECT.	PE NONE ROW NONE CONST	$ 0 $ 0 AFTER 98
ROCKDALE 742510	OLD COVINGTON HWY @ ROCKDALE INDUST. BLVD & FARMER ROAD INTERSECTION IMPROVEMENT / SAFETY LENGTH(Miles/km): .20/.32180 - EXIST. LANES: 2 /PROPOSED LANES: 2 MANAGER: D. GODWIN STATUS: SGN 3/22/88 FOR ROW & UTILITIES T&S PROJECT	ATLANTA TIP # RO 031 CONG DIST. 4 FUND SOURCE: HWY. SAFETY FEDERAL HIGHWAY ADMIN FUNDS	PE NONE ROW LOCL CONST 1996 FED SHARE GA. SHARE OTH SHARE	$ 0 $ 303 $ 273 $ 30 $
ROCKDALE 742820	STANTON RD/CR 434 FM HONEY CREEK RD TO EBENEZER RD RECONSTRUCTION & WIDENING FROM 2 LANES TO 4 LANES. LENGTH(Miles/km): 2.55/4.10295 MANAGER: D. GODWIN STATUS: CT REQ CO DO PE, ROW, UTIL & ALL CST OVER $1,148,000 2-9-94	ATLANTA TIP # RO 024 CONG DIST. 4 FUND SOURCE: SURFACE TRANSPORT. FEDERAL HIGHWAY ADMIN FUNDS	PE 1996 ROW LOCL CONST 1997 FED SHARE GA. SHARE OTH SHARE	UNDERWAY $ 2667 $ 1148 $ $ 1519
ROCKDALE 752190	SIGMAN RD/CR 435 FM I-20 TO IRWIN BRIDGE RD/CR 442 RECONSTRUCTION & WIDENING FROM 2 LANES TO 4 LANES. LENGTH(Miles/km): 2.52/4.05468 MANAGER: D. CHURCH STATUS: CO SGN CT DO PE, ROW, UTIL & ALL CST OVER $4,177,000/6-28-94	ATLANTA TIP # RO 014 CONG DIST. 4 FUND SOURCE: SURFACE TRANSPORT. FEDERAL HIGHWAY ADMIN FUNDS	PE 1996 ROW LOCL CONST 1998 FED SHARE GA. SHARE OTH SHARE	$ 5 $ 5221 $ 4177 $ $ 1044
ROCKDALE 752330	EBENEZER RD/CR 434 FM STANTON RD/CR 434 TO SMYRNA RD/CR 438 RECONSTRUCTION & WIDENING FROM 2 LANES TO 4 LANES. LENGTH(Miles/km): 1.90/3.05710 MANAGER: D. GODWIN STATUS: CT REQ CO DO PE, ROW, UTIL & ALL CST OVER $887,000 2-9-94	ATLANTA TIP # RO 024 CONG DIST. 4 FUND SOURCE: SURFACE TRANSPORT. FEDERAL HIGHWAY ADMIN FUNDS	PE 1996 ROW LOCL CONST 1997 FED SHARE GA. SHARE OTH SHARE	$ 5 $ 1835 $ 887 $ $ 948
ROCKDALE 752350	JOHNSON RD/CR 56 AT EBENEZER RD INTERSECTION IMPROVEMENT / RECST. OR REHAB. LENGTH(Miles/km): .20/.32180 - EXIST. LANES: 2 /PROPOSED LANES: 2 MANAGER: D. GODWIN STATUS: ROCKDALE SGN FOR ROW, UTILITIES, 100% PE & CONST 6-13-95	ATLANTA TIP # RO 024 CONG DIST. 4 FUND SOURCE: SURFACE TRANSPORT. FEDERAL HIGHWAY ADMIN FUNDS	PE LOCL ROW LOCL CONST 1996 FED SHARE GA. SHARE OTH SHARE	 $ 413 $ $ $ 413
ROCKDALE 752360	FLAT SHOALS RD FM SALEM RD TO SR 20 RECONSTRUCTION & WIDENING FROM 2 LANES TO 4 LANES. LENGTH(Miles/km): 2.96/4.76264 MANAGER: D. CHURCH STATUS: CT REQ CO DO PE, ROW, UTIL & ALL CST OVER $3,470,000 2-9-94	ATLANTA TIP # RO 025 CONG DIST. 4 FUND SOURCE: SURFACE TRANSPORT. FEDERAL HIGHWAY ADMIN FUNDS	PE 1996 ROW LOCL CONST	$ 5 AFTER 98

COUNTY P.I.NO.	DESCRIPTION PROJECT DATA	ARC REGIONAL DEVELOPMENT COMMISSION	COMMENTS	FISCAL YEAR	COST ESTS
ROCKDALE 752390	KLONDIKE RD/CR 437 FM SMYRNA RD/CR 438 TO JOHNSON SPUR RECONSTRUCTION & WIDENING FROM 2 LANES TO 3 LANES. LENGTH(Miles/km): .92/1.48028 MANAGER: BILL MOSKAL STATUS: CT REQ CO DO PE, ROW, UTIL & ALL CST OVER $780,000 1-6-94	ATLANTA TIP # RO 017 CONG DIST. 4 FUND SOURCE: SURFACE TRANSPORT. FEDERAL HIGHWAY ADMIN FUNDS		PE 1996 ROW LOCL CONST 1997 FED SHARE GA. SHARE OTH SHARE	$ 5 $ 1977 $ 780 $ $ 1197
ROCKDALE 752400	HURST ROAD AT HONEY CREEK REPLACEMENT OF THE EXISTING BRIDGES(S). NO ADDED LANES. LENGTH(Miles/km): .40/.64360 MANAGER: D. GODWIN STATUS: COUNTY SGN FOR PE, ROW, UTIL & CONST OVER $293,000 5-24-94	ATLANTA TIP # RO 049 CONG DIST. 4 FUND SOURCE: BRIDGE PROGRAM FEDERAL HIGHWAY ADMIN FUNDS		PE 1996 ROW LOCL CONST 1997 FED SHARE GA. SHARE OTH SHARE	UNDERWAY $ 613 $ 293 $ $ 320
ROCKDALE 752410	SMYRNA RD/CR 438 @ KLONDIKE RD/CR 57 INTERSECTION IMPROVEMENT / RECST. OR REHAB. LENGTH(Miles/km): .20/.32180 - EXIST. LANES: 2 /PROPOSED LANES: 3 MANAGER: D. GODWIN STATUS: ROCKDALE SGN FOR PE, ROW, UTIL & CST OVER $360,000 6-13-95	ATLANTA TIP # RO 017 CONG DIST. 4 FUND SOURCE: SURFACE TRANSPORT. FEDERAL HIGHWAY ADMIN FUNDS		PE LOCL ROW LOCL CONST 1996 FED SHARE GA. SHARE OTH SHARE	 $ 444 $ 355 $ 5 $ 84
ROCKDALE 752420	ROCKBRIDGE RD/CR 74 @ MAIN ST IN CONYERS INTERSECTION IMPROVEMENT / SAFETY LENGTH(Miles/km): .38/.61142 - EXIST. LANES: 0 /PROPOSED LANES: 0 MANAGER: D. GODWIN STATUS: REQ COUNTY DO ROW, UTIL, PE & CONST OVER $225,000 10-5-93	ATLANTA TIP # RO 052 CONG DIST. 4 FUND SOURCE: HWY. SAFETY FEDERAL HIGHWAY ADMIN FUNDS		PE 1996 ROW LOCL CONST 1998 FED SHARE GA. SHARE OTH SHARE	$ 5 $ 408 $ 225 $ $ 183
ROCKDALE 752440	FARMER RD/CR 439 @ SIGMAN RD/CR 435 INTERSECTION IMPROVEMENT / SAFETY LENGTH(Miles/km): .20/.32180 - EXIST. LANES: 2 /PROPOSED LANES: 2 MANAGER: D. GODWIN STATUS: COUNTY SIGNED 2-14-95 FOR ROW & UTILITIES	ATLANTA TIP # RO 030 CONG DIST. 4 FUND SOURCE: HWY. SAFETY FEDERAL HIGHWAY ADMIN FUNDS		PE 1996 ROW LOCL CONST	$ 10 AFTER 98
ROCKDALE 752490	SR 212 AT TUCKER MILL ROAD AND HONEY CREEK ROAD TURN LANES / SAFETY LENGTH(Miles/km): .70/1.12630 - EXIST. LANES: 2 /PROPOSED LANES: 4 MANAGER: D. GODWIN STATUS: REQ ROCKDALE DO ROW & UTILITIES 5-11-94	ATLANTA TIP # RO 040 CONG DIST. 4 FUND SOURCE: HWY. SAFETY FEDERAL HIGHWAY ADMIN FUNDS		PE 1994 ROW LOCL CONST 1996 FED SHARE GA. SHARE OTH SHARE	UNDERWAY $ 100 $ 90 $ 10 $
ROCKDALE 770934	SIDEWALKS ON MILSTEAD VILLAGE AND FLAT SHOALS RDS SIDEWALKS / ENHANCEMENT LENGTH(Miles/km): .00/.00000 - EXIST. LANES: 0 /PROPOSED LANES: 0 MANAGER: D. GODWIN STATUS: TO BE DONE BY CONTRACT	ATLANTA TIP # R 177 CONG DIST. 4 FUND SOURCE: CONG MIT./AIR QUAL FEDERAL HIGHWAY ADMIN FUNDS		PE 1996 ROW NONE CONST 1996 FED SHARE GA. SHARE OTH SHARE	UNDERWAY $ 0 $ 126 $ 101 $ $ 25

COUNTY P.I.NO.	DESCRIPTION PROJECT DATA	ARC REGIONAL DEVELOPMENT COMMISSION	COMMENTS	FISCAL YEAR	COST ESTS
ROCKDALE	STANTON RD FM HONEY CREEK RD TO SR 138		ATLANTA TIP # R 177	PE NONE	$ 0
770935	SIDEWALKS / ENHANCEMENT		CONG DIST. 4	ROW NONE	$ 0
	LENGTH(Miles/km): 2.00/3.21800 - EXIST. LANES: 0 /PROPOSED LANES: 0			CONST 1998	$ 119
	MANAGER: D. GODWIN		FUND SOURCE: CONG MIT./AIR QUAL	FED SHARE	$ 95
STATUS:	TO BE DONE BY CONTRACT		FEDERAL HIGHWAY ADMIN FUNDS	GA. SHARE	$
				OTH SHARE	$ 24
ROCKDALE	SIDEWALKS ON UNDERWOOD ROAD		ATLANTA TIP # R 177	PE 1996	UNDERWAY
770937	SIDEWALKS / ENHANCEMENT		CONG DIST. 4	ROW NONE	$ 0
	LENGTH(Miles/km): .00/.00000 - EXIST. LANES: 0 /PROPOSED LANES: 0			CONST 1997	$ 26
	MANAGER:		FUND SOURCE: CONG MIT./AIR QUAL	FED SHARE	$ 21
STATUS:	TO BE DONE BY CONTRACT		FEDERAL HIGHWAY ADMIN FUNDS	GA. SHARE	$
				OTH SHARE	$ 5

Central Savannah River
Regional Development Center

Burke
Columbia
Emanuel
Glascock
Hancock
Jefferson
Jenkins
Johnson
Lincoln
McDuffie
Richmond
Screven
Taliaferro
Warren
Washington
Wilkes

CENTRAL SAVANNAH RIVER AREA

10 0 10
SCALE IN MILES

COUNTY P.I.NO.	DESCRIPTION PROJECT DATA	COMMENTS	FISCAL YEAR	COST ESTS
BURKE 2B1095	COUNTY OPERATED PUBLIC TRANSIT SERVICE TRANSIT PROJECTS / OPERATIONS FUNDS RECIPIENT: BURKE MANAGER: STEVE KISH STATUS:	CONG DIST. 11 FUND SOURCE: RURAL TRANSIT FEDERAL TRANSIT ADMIN FUNDS	OPERATING 1996 FED SHARE GA. SHARE OTH SHARE	$ 70 $ 38 $ $ 31
BURKE 2B7034	COUNTY OPERATED PUBLIC TRANSIT SERVICE TRANSIT PROJECTS / OPERATIONS FUNDS RECIPIENT: BURKE MANAGER: STEVE KISH STATUS:	CONG DIST. 11 FUND SOURCE: RURAL TRANSIT FEDERAL TRANSIT ADMIN FUNDS	OPERATING 1997 FED SHARE GA. SHARE OTH SHARE	$ 72 $ 40 $ $ 32
BURKE 2B7059	COUNTY OPERATED PUBLIC TRANSIT SERVICE TRANSIT PROJECTS / OPERATIONS FUNDS RECIPIENT: BURKE MANAGER: STEVE KISH STATUS:	CONG DIST. 11 FUND SOURCE: RURAL TRANSIT FEDERAL TRANSIT ADMIN FUNDS	OPERATING 1998 FED SHARE GA. SHARE OTH SHARE	$ 74 $ 41 $ $ 33
BURKE 2C2095	ONE CONVERSION VAN WITH A LIFT TRANSIT PROJECTS / CAPITAL FUNDS RECIPIENT: BURKE MANAGER: STEVE KISH STATUS:	CONG DIST. 11 FUND SOURCE: RURAL TRANSIT FEDERAL TRANSIT ADMIN FUNDS	CAPITAL 1996 FED SHARE GA. SHARE OTH SHARE	$ 34 $ 27 $ 4 $ 3
BURKE 2C8005	ONE STANDARD VAN TRANSIT PROJECTS / CAPITAL FUNDS RECIPIENT: BURKE MANAGER: STEVE KISH STATUS:	CONG DIST. 11 FUND SOURCE: RURAL TRANSIT FEDERAL TRANSIT ADMIN FUNDS	CAPITAL 1997 FED SHARE GA. SHARE OTH SHARE	$ 23 $ 18 $ 3 $ 2
BURKE 22118X	SR 56 @ MCBEAN CREEK/SEE RICHMOND COUNTY- 221185 UNKNOWN / UNKNOWN LENGTH(Miles/km): .00/.00000 - EXIST. LANES: 0 /PROPOSED LANES: 0 MANAGER: RAY METTS STATUS:	CONG DIST. 0 & 0 FUND SOURCE: BRIDGE PROGRAM FEDERAL HIGHWAY ADMIN FUNDS 221185 IS AN ASSOCIATED PROJECT.	PE NONE ROW NONE CONST NONE	$ 0 $ 0 $ 0
BURKE 22118Z	SR 56 FM S. BURKE CL NORTH;PART NEW LOC;TO N OF BENNOCH MILL RECONSTRUCTION & WIDENING FROM 2 LANES TO 5 LANES. LENGTH(Miles/km): .00/.00000 MANAGER: UNKNOWN STATUS: SIGNED BURKE 6/86 AND RICHMOND 8/7/90 FOR UTILITIES.	AUGUSTA TIP # RC 038-2(27) CONG DIST. 10 FUND SOURCE: SURFACE TRANSPORT. FEDERAL HIGHWAY ADMIN FUNDS 221180 IS AN ASSOCIATED PROJECT.	PE NONE ROW NONE CONST NONE	$ 0 $ 0 $ 0

COUNTY P.I.NO.	DESCRIPTION PROJECT DATA	COMMENTS	FISCAL YEAR	COST ESTS
BURKE 231260	SR 24 WB MP 22-23.3/EB24.3-25.6/WB 29-30.3&37-1.1/JEFFERSON ADDITION OF A PASSING LANE. LENGTH(Miles/km): 5.40/8.68860 MANAGER: D. GRIFFITH STATUS:	CONG DIST. 11 FUND SOURCE: SURFACE TRANSPORT. FEDERAL HIGHWAY ADMIN FUNDS 23126X IS AN ASSOCIATED PROJECT.	PE 1997 ROW CONST	$ 81 AFTER 98 AFTER 98

COUNTY / P.I.NO.	DESCRIPTION / PROJECT DATA	COMMENTS	FISCAL YEAR	COST ESTS
COLUMBIA 2B1100	COUNTY OPERATED PUBLIC TRANSIT SERVICE TRANSIT PROJECTS / OPERATIONS FUNDS RECIPIENT: COLUMBIA MANAGER: STEVE KISH STATUS:	CONG DIST. 10 FUND SOURCE: RURAL TRANSIT FEDERAL TRANSIT ADMIN FUNDS	OPERATING 1996 FED SHARE GA. SHARE OTH SHARE	$ 57 $ 32 $ $ 24
COLUMBIA 2B7035	COUNTY OPERATED PUBLIC TRANSIT SERVICE TRANSIT PROJECTS / OPERATIONS FUNDS RECIPIENT: COLUMBIA MANAGER: STEVE KISH STATUS:	CONG DIST. 10 FUND SOURCE: RURAL TRANSIT FEDERAL TRANSIT ADMIN FUNDS	OPERATING 1997 FED SHARE GA. SHARE OTH SHARE	$ 77 $ 43 $ $ 25
COLUMBIA 2B7060	COUNTY OPERATED PUBLIC TRANSIT SERVICE TRANSIT PROJECTS / OPERATIONS FUNDS RECIPIENT: COLUMBIA MANAGER: STEVE KISH STATUS:	CONG DIST. 10 FUND SOURCE: RURAL TRANSIT FEDERAL TRANSIT ADMIN FUNDS	OPERATING 1998 FED SHARE GA. SHARE OTH SHARE	$ 79 $ 45 $ $ 26
COLUMBIA 2C8047	ONE CONVERSION VAN/LIFT AND ONE MOBILE RADIO TRANSIT PROJECTS / CAPITAL FUNDS RECIPIENT: COLUMBIA MANAGER: STEVE KISH STATUS:	CONG DIST. 10 FUND SOURCE: RURAL TRANSIT FEDERAL TRANSIT ADMIN FUNDS	CAPITAL 1996 FED SHARE GA. SHARE OTH SHARE	$ 36 $ 29 $ 3 $ 4
COLUMBIA 221790	SR 10/US 78 FM UCHEE CRK E/CR 258 TO SR 223/RICHMOND CO RECONSTRUCTION & WIDENING FROM 2 LANES TO 4 LANES. LENGTH(Miles/km): 4.10/6.59690 MANAGER: BILL MOSKAL STATUS:	AUGUSTA TIP # RC 004-3(37) CONG DIST. 10 FUND SOURCE: SURFACE TRANSPORT. FEDERAL HIGHWAY ADMIN FUNDS 22179X IS AN ASSOCIATED PROJECT.	PE 1994 ROW 1998 CONST	UNDERWAY $ 70 AFTER 98
COLUMBIA 221800	SR 104 FM MP 11.95 S/CR 80 TO SR 47 @ POLLARDS CORNER RECONSTRUCTION & WIDENING FROM 2 LANES TO 4 LANES. LENGTH(Miles/km): 2.96/4.76264 MANAGER: B. FERGUSON STATUS: COLUMBIA COUNTY SGN 3-17-92 FOR UTILITIES.	CONG DIST. 10 FUND SOURCE: SURFACE TRANSPORT. FEDERAL HIGHWAY ADMIN FUNDS	PE 1992 ROW CONST	UNDERWAY AFTER 98 AFTER 98
COLUMBIA 221805	SR 104 FM MP 8.95 S OF CR 515 TO MP 11.95 S OF CR 80 RECONSTRUCTION & WIDENING FROM 2 LANES TO 4 LANES. LENGTH(Miles/km): 3.00/4.82700 MANAGER: B. FERGUSON STATUS: COLUMBIA COUNTY SGN FOR UTILITIES 5-19-92	AUGUSTA TIP # CC 076-1(21) CONG DIST. 10 FUND SOURCE: SURFACE TRANSPORT. FEDERAL HIGHWAY ADMIN FUNDS	PE 1992 ROW 1996 CONST 1998 FED SHARE GA. SHARE OTH SHARE	UNDERWAY $ 1392 $ 6516 $ 5213 $ 1303 $

COUNTY / P.I.NO.	DESCRIPTION / PROJECT DATA	COMMENTS	FISCAL YEAR	COST ESTS
COLUMBIA 221860	SR 28/FURYS FERRY RD FM RIVERWATCH PKWY TO CR 98/RICHMOND RECONSTRUCTION & WIDENING FROM 2 LANES TO 4 LANES. LENGTH(Miles/km): 2.88/4.63392 MANAGER: D. CHURCH STATUS: COLUMBIA SGN 3-17-92 UTIL; RICHMOND SGN 7-22-92 UTILITIES	AUGUSTA TIP # RCCC48-1(33) CONG DIST. 10 FUND SOURCE: SURFACE TRANSPORT. FEDERAL HIGHWAY ADMIN FUNDS	PE 1992 ROW CONST	UNDERWAY AFTER 98 AFTER 98
COLUMBIA 222140	SR 47 NB MP 8.33-9.53;SB 13.48-15.18;NB 13.68-14.88 ADDITION OF A PASSING LANE. LENGTH(Miles/km): 4.18/6.72562 MANAGER: D. GRIFFITH STATUS:	CONG DIST. 10 FUND SOURCE: SURFACE TRANSPORT. FEDERAL HIGHWAY ADMIN FUNDS	PE 1998 ROW CONST	$ 37 AFTER 98 AFTER 98
COLUMBIA 222230	SR 28/FURY'S FERRY RD @ BASTON RD/VAUGHN RD INTERSECTION IMPROVEMENT / RECST. OR REHAB. LENGTH(Miles/km): .63/1.01367 - EXIST. LANES: 2 /PROPOSED LANES: 4 MANAGER: D. CHURCH STATUS: CO SGN 3/92 PE/UTIL/ROW/50% STORE; AUGUSTA NO UTIL INVOLVED	AUGUSTA TIP # CC 048-1(37) CONG DIST. 10 FUND SOURCE: SURFACE TRANSPORT. FEDERAL HIGHWAY ADMIN FUNDS	PE 1996 ROW 1993 CONST 1996 FED SHARE GA. SHARE OTH SHARE	UNDERWAY UNDERWAY $ 2540 $ 2032 $ 508 $
COLUMBIA 231350	SR 47 SB FRM MP 2.45 NEAR KEG CREEK SOUTH TO MP 3.88 ADDITION OF A PASSING LANE. LENGTH(Miles/km): 1.43/2.30087 MANAGER: D. GRIFFITH STATUS:	CONG DIST. 10 FUND SOURCE: SURFACE TRANSPORT. FEDERAL HIGHWAY ADMIN FUNDS	PE 1995 ROW CONST	UNDERWAY AFTER 98 AFTER 98
COLUMBIA 25032X	SR 383/BELAIR RD FM FT GORDON GATE 1 TO I-20/SEE RICHMOND CO UNKNOWN / UNKNOWN LENGTH(Miles/km): .00/.00000 - EXIST. LANES: 0 /PROPOSED LANES: 0 MANAGER: D. CHURCH STATUS:	AUGUSTA TIP # RCCC207-1(2) CONG DIST. 0 & 0 FUND SOURCE: NAT'L HIGHWAY FEDERAL HIGHWAY ADMIN FUNDS 250320 IS AN ASSOCIATED PROJECT.	PE NONE ROW NONE CONST NONE	$ 0 $ 0 $ 0
COLUMBIA 250470	CR 145 FM CR 209 TO BASTON; NEW LOC FM OWENS TO OLD EVANS RECONSTRUCTION & WIDENING FROM 2 LANES TO 5 LANES. LENGTH(Miles/km): 2.60/4.18340 MANAGER: D. CHURCH STATUS: COLUMBIA SIGNED 3-3-92 FOR ROW, UTILITIES AND DETOURS.	AUGUSTA TIP # CC 7063(1) CONG DIST. 10 FUND SOURCE: SURFACE TRANSPORT. FEDERAL HIGHWAY ADMIN FUNDS	PE 1992 ROW LOCL CONST	UNDERWAY AFTER 98
COLUMBIA 250475	CR 145 FM BASTON TO RIVERWATCH PK;BASTON FM SR 104 TO CR 145 RECONSTRUCTION & WIDENING FROM 2 LANES TO 4 LANES. LENGTH(Miles/km): .57/.91713 MANAGER: D. CHURCH STATUS: COLUMBIA COUNTY SIGNED 3-3-92 FOR ROW AND UTILITIES.	AUGUSTA TIP # CC 7063(2) CONG DIST. 10 FUND SOURCE: SURFACE TRANSPORT. FEDERAL HIGHWAY ADMIN FUNDS	PE 1993 ROW LOCL CONST 1997 FED SHARE GA. SHARE OTH SHARE	UNDERWAY $ 3058 $ 2446 $ 612 $

COUNTY / P.I.NO.	DESCRIPTION / PROJECT DATA	COMMENTS	FISCAL YEAR	COST ESTS
COLUMBIA 250600	FLOWING WELLS ROAD FROM I-20 TO WASHINGTON ROAD IN AUGUSTA RECONSTRUCTION & WIDENING FROM 2 LANES TO 4 LANES. LENGTH(Miles/km): 1.52/2.44568 MANAGER: D. CHURCH STATUS: COLUMBIA SGN DO ROW & UTI 8-15-95;NO CITY UTIL INVOLVED 8/95	AUGUSTA TIP # CC 7062(1) CONG DIST. 10 FUND SOURCE: SURFACE TRANSPORT. FEDERAL HIGHWAY ADMIN FUNDS	PE 1998 ROW LOCL CONST	$ 65 AFTER 98
COLUMBIA 262080	SR 104 FM CR 91/HALALI FARM RD TO E/CR 515 (INCL BRIDGES) RECONSTRUCTION & WIDENING FROM 2 LANES TO 4 LANES. LENGTH(Miles/km): 2.29/3.68461 MANAGER: B. FERGUSON STATUS: COLUMBIA COUNTY SIGNED FOR UTILITIES 11-19-91.	AUGUSTA TIP # CC 076-1(23) CONG DIST. 10 FUND SOURCE: SURFACE TRANSPORT. FEDERAL HIGHWAY ADMIN FUNDS	PE 1992 ROW 1997 CONST	UNDERWAY $ 1995 AFTER 98
COLUMBIA 262410	CR 136/BASTON RD FM CR 145 N TO SR 28/MARTINEZ RECONSTRUCTION & WIDENING FROM 2 LANES TO 4 LANES. LENGTH(Miles/km): .27/.43443 MANAGER: D. CHURCH STATUS: COLUMBIA COUNTY SIGNED 3-3-92 FOR ROW AND UTILITIES.	AUGUSTA TIP # CC 7006(4) CONG DIST. 10 FUND SOURCE: SURFACE TRANSPORT. FEDERAL HIGHWAY ADMIN FUNDS	PE 1992 ROW LOCL CONST 1997 FED SHARE GA. SHARE OTH SHARE	UNDERWAY $ 661 $ 529 $ 132 $
COLUMBIA 271128	RESTORE HISTORIC HEADGATE BUILDING OF THE AUGUSTA CANAL HISTORIC FACILITIES / ENHANCEMENT LENGTH(Miles/km): .00/.00000 - EXIST. LANES: 0 /PROPOSED LANES: 0 MANAGER: STATUS: TO BE DONE BY CONTRACT	CONG DIST. 10 FUND SOURCE: TRANS. ENHANCE. FEDERAL HIGHWAY ADMIN FUNDS	PE LOCL ROW LOCL CONST 1998 FED SHARE GA. SHARE OTH SHARE	 $ 754 $ 603 $ 151 $

COUNTY / P.I.NO.	DESCRIPTION / PROJECT DATA	COMMENTS	FISCAL YEAR	COST ESTS
EMANUEL 2B1110	COUNTY OPERATED PUBLIC TRANSIT SERVICE TRANSIT PROJECTS / OPERATIONS FUNDS RECIPIENT: EMANUEL MANAGER: STEVE KISH STATUS:	CONG DIST. 1 FUND SOURCE: RURAL TRANSIT FEDERAL TRANSIT ADMIN FUNDS	OPERATING 1996 FED SHARE GA. SHARE OTH SHARE	$ 24 $ 14 $ $ 10
EMANUEL 2B7037	COUNTY OPERATED PUBLIC TRANSIT SERVICE TRANSIT PROJECTS / OPERATIONS FUNDS RECIPIENT: EMANUEL MANAGER: STEVE KISH STATUS:	CONG DIST. 1 FUND SOURCE: RURAL TRANSIT FEDERAL TRANSIT ADMIN FUNDS	OPERATING 1997 FED SHARE GA. SHARE OTH SHARE	$ 24 $ 14 $ $ 9
EMANUEL 2B7062	COUNTY OPERATED PUBLIC TRANSIT SERVICE TRANSIT PROJECTS / OPERATIONS FUNDS RECIPIENT: EMANUEL MANAGER: STEVE KISH STATUS:	CONG DIST. 1 FUND SOURCE: RURAL TRANSIT FEDERAL TRANSIT ADMIN FUNDS	OPERATING 1998 FED SHARE GA. SHARE OTH SHARE	$ 24 $ 14 $ $ 9
EMANUEL 2C8026	ONE CONVERSION VAN/LIFT AND ONE MOBILE RADIO TRANSIT PROJECTS / CAPITAL FUNDS RECIPIENT: EMANUEL MANAGER: STEVE KISH STATUS:	CONG DIST. 1 FUND SOURCE: RURAL TRANSIT FEDERAL TRANSIT ADMIN FUNDS	CAPITAL 1996 FED SHARE GA. SHARE OTH SHARE	$ 36 $ 29 $ 3 $ 4
EMANUEL 222210	SR 26/SWAINSBORO @ SOUTHERN RR/REMOVE BR & CONST GRADE XING BRIDGE REMOVAL / NEW CONSTRUCTION LENGTH(Miles/km): .56/.90104 - EXIST. LANES: 2 /PROPOSED LANES: 3 MANAGER: D. GRIFFITH STATUS: SWAINSBORO SGN UTIL 8-7-95; COUNTY - NO UTIL INVOLVED 10/92	CONG DIST. 1 FUND SOURCE: SURFACE TRANSPORT. FEDERAL HIGHWAY ADMIN FUNDS	PE 1993 ROW 1996 CONST 1997 FED SHARE GA. SHARE OTH SHARE	UNDERWAY $ 60 $ 1382 $ 1106 $ 276 $
EMANUEL 231145	SR 171 @ OHOOPEE RIVER AND OVERFLOW NE/SOPERTON & TREUTLEN REPLACEMENT OF THE EXISTING BRIDGES(S). NO ADDED LANES. LENGTH(Miles/km): .10/.16090 MANAGER: D. GRIFFITH STATUS: SEE BRS-578(4), TREUTLEN COUNTY, PI #23114O	CONG DIST. 8 FUND SOURCE: BRIDGE PROGRAM FEDERAL HIGHWAY ADMIN FUNDS 23114X IS AN ASSOCIATED PROJECT.	PE 1995 ROW 1996 CONST 1998 FED SHARE GA. SHARE OTH SHARE	UNDERWAY $ 30 $ 914 $ 731 $ 183 $

COUNTY P.I.NO.	DESCRIPTION PROJECT DATA	COMMENTS	FISCAL YEAR	COST ESTS
GLASCOCK 2B1115	COUNTY OPERATED PUBLIC TRANSIT SERVICE TRANSIT PROJECTS / OPERATIONS FUNDS RECIPIENT: GLASCOCK MANAGER: STEVE KISH STATUS:	CONG DIST. 11 FUND SOURCE: RURAL TRANSIT FEDERAL TRANSIT ADMIN FUNDS	OPERATING 1996 FED SHARE GA. SHARE OTH SHARE	$ 32 $ 18 $ $ 14
GLASCOCK 2B7038	COUNTY OPERATED PUBLIC TRANSIT SERVICE TRANSIT PROJECTS / OPERATIONS FUNDS RECIPIENT: GLASCOCK MANAGER: STEVE KISH STATUS:	CONG DIST. 11 FUND SOURCE: RURAL TRANSIT FEDERAL TRANSIT ADMIN FUNDS	OPERATING 1997 FED SHARE GA. SHARE OTH SHARE	$ 33 $ 18 $ $ 14
GLASCOCK 2B7063	COUNTY OPERATED PUBLIC TRANSIT SERVICE TRANSIT PROJECTS / OPERATIONS FUNDS RECIPIENT: GLASCOCK MANAGER: STEVE KISH STATUS:	CONG DIST. 11 FUND SOURCE: RURAL TRANSIT FEDERAL TRANSIT ADMIN FUNDS	OPERATING 1998 FED SHARE GA. SHARE OTH SHARE	$ 33 $ 18 $ $ 14
GLASCOCK 2C8006	ONE STANDARD VAN AND ONE MOBILE RADIO TRANSIT PROJECTS / CAPITAL FUNDS RECIPIENT: GLASCOCK MANAGER: STEVE KISH STATUS:	CONG DIST. 11 FUND SOURCE: RURAL TRANSIT FEDERAL TRANSIT ADMIN FUNDS	CAPITAL 1997 FED SHARE GA. SHARE OTH SHARE	$ 25 $ 20 $ 3 $ 3

COUNTY P.I.NO.	DESCRIPTION PROJECT DATA	COMMENTS	FISCAL YEAR	COST ESTS
HANCOCK 2B1125	COUNTY OPERATED PUBLIC TRANSIT SERVICE TRANSIT PROJECTS / OPERATIONS FUNDS RECIPIENT: HANCOCK MANAGER: STEVE KISH STATUS:	CONG DIST. 11 FUND SOURCE: RURAL TRANSIT FEDERAL TRANSIT ADMIN FUNDS	OPERATING 1996 FED SHARE GA. SHARE OTH SHARE	$ 54 $ 30 $ $ 23
HANCOCK 2B7040	COUNTY OPERATED PUBLIC TRANSIT SERVICE TRANSIT PROJECTS / OPERATIONS FUNDS RECIPIENT: HANCOCK MANAGER: STEVE KISH STATUS:	CONG DIST. 11 FUND SOURCE: RURAL TRANSIT FEDERAL TRANSIT ADMIN FUNDS	OPERATING 1997 FED SHARE GA. SHARE OTH SHARE	$ 56 $ 31 $ $ 24
HANCOCK 2B7064	COUNTY OPERATED PUBLIC TRANSIT SERVICE TRANSIT PROJECTS / OPERATIONS FUNDS RECIPIENT: HANCOCK MANAGER: STEVE KISH STATUS:	CONG DIST. 11 FUND SOURCE: RURAL TRANSIT FEDERAL TRANSIT ADMIN FUNDS	OPERATING 1998 FED SHARE GA. SHARE OTH SHARE	$ 58 $ 32 $ $ 25
HANCOCK 2C8007	ONE CONVERSION VAN/LIFT AND ONE MOBILE RADIO TRANSIT PROJECTS / CAPITAL FUNDS RECIPIENT: HANCOCK MANAGER: STEVE KISH STATUS:	CONG DIST. 11 FUND SOURCE: RURAL TRANSIT FEDERAL TRANSIT ADMIN FUNDS	CAPITAL 1997 FED SHARE GA. SHARE OTH SHARE	$ 37 $ 30 $ 3 $ 4
HANCOCK 22230X	SR 15: NB MP 28.1-29.6/WASHINGTON/SB MP 1.0-2.5/HANCOCK CO UNKNOWN / UNKNOWN LENGTH(Miles/km): .00/.00000 - EXIST. LANES: 0 /PROPOSED LANES: 0 MANAGER: UNKNOWN STATUS:	CONG DIST. 0 & 0 FUND SOURCE: SURFACE TRANSPORT. FEDERAL HIGHWAY ADMIN FUNDS 222300 IS AN ASSOCIATED PROJECT.	PE NONE ROW NONE CONST NONE	$ 0 $ 0 $ 0
HANCOCK 231310	SR 15 OVER COPELAND CREEK REHABILITATION OF THE EXISTING BRIDGE(S). NO ADDED LANES. LENGTH(Miles/km): .70/1.12630 MANAGER: D. GRIFFITH STATUS: NO REIMBURSABLE UTILITY COST ON THIS PROJECT	CONG DIST. 11 FUND SOURCE: BRIDGE PROGRAM FEDERAL HIGHWAY ADMIN FUNDS	PE 1993 ROW 1996 CONST 1998 FED SHARE GA. SHARE OTH SHARE	UNDERWAY UNDERWAY $ 526 $ 421 $ 105 $
HANCOCK 231330	SR 15 OVER WHITTEN CREEK BRIDGES / RECST. OR REHAB. LENGTH(Miles/km): .28/.45052 MANAGER: D. GRIFFITH STATUS: HANCOCK REFUSED BUT THERE ARE NO UTILITIES INVOLVED	CONG DIST. 11 FUND SOURCE: SURFACE TRANSPORT. FEDERAL HIGHWAY ADMIN FUNDS	PE 1993 ROW 1996 CONST 1998 FED SHARE GA. SHARE OTH SHARE	UNDERWAY $ 5 $ 615 $ 492 $ 123 $

COUNTY P.I.NO.	DESCRIPTION PROJECT DATA	COMMENTS	FISCAL YEAR	COST ESTS
HANCOCK 270990	SHOULDERBONE INDIAN MOUND/HISTORICAL RIGHTS-OF-WAY / ENHANCEMENT LENGTH(Miles/km): .00/.00000 - EXIST. LANES: 0 /PROPOSED LANES: 0 MANAGER: C. HAMILTON STATUS: LGPA TO BE DONE BY CONTRACT	CONG DIST. 11 FUND SOURCE: TRANS. ENHANCE. FEDERAL HIGHWAY ADMIN FUNDS	PE NONE ROW 1997 CONST NONE	$ 0 $ 800 $ 0
HANCOCK 271070	CR 7/LOVEJOY ROAD @ BEAVERDAM CREEK 4.9 MI N OF SPARTA REPLACEMENT OF THE EXISTING BRIDGES(S). NO ADDED LANES. LENGTH(Miles/km): .20/.32180 MANAGER: D. GRIFFITH STATUS: REQ HANCOCK DO ROW, UTILITIES & DETOURS 12-15-94	CONG DIST. 11 FUND SOURCE: BRIDGE PROGRAM FEDERAL HIGHWAY ADMIN FUNDS	PE 1995 ROW LOCL CONST 1998 FED SHARE GA. SHARE OTH SHARE	UNDERWAY $ 150 $ 120 $ 30 $

COUNTY / P.I.NO.	DESCRIPTION / PROJECT DATA	COMMENTS	FISCAL YEAR	COST ESTS
JEFFERSO 2B1130	COUNTY OPERATED PUBLIC TRANSIT SERVICE TRANSIT PROJECTS / OPERATIONS FUNDS RECIPIENT: JEFFERSON MANAGER: STEVE KISH STATUS:	CONG DIST. 11 FUND SOURCE: RURAL TRANSIT FEDERAL TRANSIT ADMIN FUNDS	OPERATING 1996 FED SHARE GA. SHARE OTH SHARE	$ 81 $ 45 $ $ 36
JEFFERSO 2B7041	COUNTY OPERATED PUBLIC TRANSIT SERVICE TRANSIT PROJECTS / OPERATIONS FUNDS RECIPIENT: JEFFERSON MANAGER: STEVE KISH STATUS:	CONG DIST. 11 FUND SOURCE: RURAL TRANSIT FEDERAL TRANSIT ADMIN FUNDS	OPERATING 1997 FED SHARE GA. SHARE OTH SHARE	$ 82 $ 46 $ $ 36
JEFFERSO 2B7065	COUNTY OPERATED PUBLIC TRANSIT SERVICE TRANSIT PROJECTS / OPERATIONS FUNDS RECIPIENT: JEFFERSON MANAGER: STEVE KISH STATUS:	CONG DIST. 11 FUND SOURCE: RURAL TRANSIT FEDERAL TRANSIT ADMIN FUNDS	OPERATING 1998 FED SHARE GA. SHARE OTH SHARE	$ 84 $ 47 $ $ 37
JEFFERSO 2C8035	TWO STANDARD VANS AND TWO MOBILE RADIOS TRANSIT PROJECTS / CAPITAL FUNDS RECIPIENT: JEFFERSON MANAGER: STEVE KISH STATUS:	CONG DIST. 11 FUND SOURCE: RURAL TRANSIT FEDERAL TRANSIT ADMIN FUNDS	CAPITAL 1998 FED SHARE GA. SHARE OTH SHARE	$ 51 $ 41 $ 5 $ 5
JEFFERSO 231230	SR 24/US 221 EB MP 12.6-13.8;WB 10.0-11.3;EB 3.2-4.3 ADDITION OF A PASSING LANE. LENGTH(Miles/km): 3.60/5.79240 MANAGER: D. GRIFFITH STATUS:	CONG DIST. 11 FUND SOURCE: SURFACE TRANSPORT. FEDERAL HIGHWAY ADMIN FUNDS	PE 1997 ROW CONST	$ 83 AFTER 98 AFTER 98
JEFFERSO 23126X	SR 24 WB MP 22-23.3/EB 24.3-25.6/WB 29-30.3&37-1.1/BURKE UNKNOWN / UNKNOWN LENGTH(Miles/km): .00/.00000 - EXIST. LANES: 0 /PROPOSED LANES: 0 MANAGER: UNKNOWN STATUS:	CONG DIST. 0 & 0 FUND SOURCE: SURFACE TRANSPORT. FEDERAL HIGHWAY ADMIN FUNDS 231260 IS AN ASSOCIATED PROJECT.	PE NONE ROW NONE CONST NONE	$ 0 $ 0 $ 0

COUNTY P.I.NO.	DESCRIPTION PROJECT DATA	COMMENTS	FISCAL YEAR	COST ESTS
JENKINS 2B1135	COUNTY OPERATED PUBLIC TRANSIT SERVICE TRANSIT PROJECTS / OPERATIONS FUNDS RECIPIENT: JENKINS MANAGER: STEVE KISH STATUS:	CONG DIST. 11 FUND SOURCE: RURAL TRANSIT FEDERAL TRANSIT ADMIN FUNDS	OPERATING 1996 FED SHARE GA. SHARE OTH SHARE	$ 26 $ 15 $ $ 11
JENKINS 2B7042	COUNTY OPERATED PUBLIC TRANSIT SERVICE TRANSIT PROJECTS / OPERATIONS FUNDS RECIPIENT: JENKINS MANAGER: STEVE KISH STATUS:	CONG DIST. 11 FUND SOURCE: RURAL TRANSIT FEDERAL TRANSIT ADMIN FUNDS	OPERATING 1997 FED SHARE GA. SHARE OTH SHARE	$ 27 $ 16 $ $ 11
JENKINS 2B7066	COUNTY OPERATED PUBLIC TRANSIT SERVICE TRANSIT PROJECTS / OPERATIONS FUNDS RECIPIENT: JENKINS MANAGER: STEVE KISH STATUS:	CONG DIST. 11 FUND SOURCE: RURAL TRANSIT FEDERAL TRANSIT ADMIN FUNDS	OPERATING 1998 FED SHARE GA. SHARE OTH SHARE	$ 27 $ 15 $ $ 11
JENKINS 221640	SR 23/US 25 @ OGEECHEE RIVER SOUTH OF SR 17 REPLACEMENT OF THE EXISTING BRIDGES(S). FROM 2 TO 4 LANES. LENGTH(Miles/km): 1.30/2.09170 MANAGER: K. FULBRIGHT STATUS: REQ JENKINS COUNTY DO UTILITIES 12-30-91	CONG DIST. 11 FUND SOURCE: BRIDGE PROGRAM FEDERAL HIGHWAY ADMIN FUNDS	PE 1996 ROW NONE CONST	$ 195 $ 0 AFTER 98
JENKINS 221645	US 25 @ OGEECHEE RIVER OFLW S OF SR 17 REPLACEMENT OF THE EXISTING BRIDGES(S). FROM 2 TO 4 LANES. LENGTH(Miles/km): 1.09/1.75381 MANAGER: K. FULBRIGHT STATUS: REQ JENKINS COUNTY DO UTILITIES 12-30-91	CONG DIST. 11 FUND SOURCE: BRIDGE PROGRAM FEDERAL HIGHWAY ADMIN FUNDS	PE 1996 ROW NONE CONST	$ 36 $ 0 AFTER 98
JENKINS 222545	SR 121/US 25 OVER OGEECHEE RV OVERFLOW & LITTLE BUCKHEAD CK REHAB. OF THE EXISTING BRIDGE(S). FROM 2 LANES TO 4 LANES. LENGTH(Miles/km): .27/.43443 MANAGER: K. FULBRIGHT STATUS:	CONG DIST. 11 FUND SOURCE: BRIDGE PROGRAM FEDERAL HIGHWAY ADMIN FUNDS	PE 1994 ROW NONE CONST	UNDERWAY $ 0 AFTER 98

COUNTY / P.I.NO.	DESCRIPTION / PROJECT DATA	COMMENTS	FISCAL YEAR	COST ESTS
LINCOLN 2B1150	COUNTY OPERATED PUBLIC TRANSIT SERVICE TRANSIT PROJECTS / OPERATIONS FUNDS RECIPIENT: LINCOLN MANAGER: STEVE KISH STATUS:	CONG DIST. 10 FUND SOURCE: RURAL TRANSIT FEDERAL TRANSIT ADMIN FUNDS	OPERATING 1996 FED SHARE GA. SHARE OTH SHARE	$ 27 $ 16 $ $ 11
LINCOLN 2B7044	COUNTY OPERATED PUBLIC TRANSIT SERVICE TRANSIT PROJECTS / OPERATIONS FUNDS RECIPIENT: LINCOLN MANAGER: STEVE KISH STATUS:	CONG DIST. 10 FUND SOURCE: RURAL TRANSIT FEDERAL TRANSIT ADMIN FUNDS	OPERATING 1997 FED SHARE GA. SHARE OTH SHARE	$ 27 $ 15 $ $ 11
LINCOLN 2B7068	COUNTY OPERATED PUBLIC TRANSIT SERVICE TRANSIT PROJECTS / OPERATIONS FUNDS RECIPIENT: LINCOLN MANAGER: STEVE KISH STATUS:	CONG DIST. 10 FUND SOURCE: RURAL TRANSIT FEDERAL TRANSIT ADMIN FUNDS	OPERATING 1998 FED SHARE GA. SHARE OTH SHARE	$ 29 $ 17 $ $ 12
LINCOLN 2C8039	ONE STANDARD VAN TRANSIT PROJECTS / CAPITAL FUNDS RECIPIENT: LINCOLN MANAGER: STEVE KISH STATUS:	CONG DIST. 10 FUND SOURCE: RURAL TRANSIT FEDERAL TRANSIT ADMIN FUNDS	CAPITAL 1996 FED SHARE GA. SHARE OTH SHARE	$ 22 $ 18 $ 2 $ 2
LINCOLN 231360	SR 47 NB FM .3 KM S OF CR 260 TO .8 KM N OF CR 80 ADDITION OF A PASSING LANE. LENGTH(Miles/km): 1.40/2.25260 MANAGER: D. GRIFFITH STATUS:	CONG DIST. 10 FUND SOURCE: SURFACE TRANSPORT. FEDERAL HIGHWAY ADMIN FUNDS	PE 1997 ROW CONST	$ 37 AFTER 98 AFTER 98
LINCOLN 242220	CR 262/WOODLAWN ROAD @ LLOYD CREEK 7 MI SW OF LINCOLNTON REPLACEMENT OF THE EXISTING BRIDGES(S). NO ADDED LANES. LENGTH(Miles/km): .20/.32180 MANAGER: D. GRIFFITH STATUS: LINCOLN COUNTY SIGNED 11-2-93 FOR ROW, UTILITIES & DETOURS	CONG DIST. 10 FUND SOURCE: BRIDGE PROGRAM FEDERAL HIGHWAY ADMIN FUNDS	PE 1994 ROW LOCL CONST 1997 FED SHARE GA. SHARE OTH SHARE	UNDERWAY $ 289 $ 231 $ 58 $
LINCOLN 262450	CR 63/PETERSBURG RD FM SR 47 N TO SR 43 NEAR LINCOLNTON RECONSTRUCTION & WIDENING. NO LANE ADDITION PROPOSED. LENGTH(Miles/km): 1.80/2.89620 MANAGER: D. GRIFFITH STATUS: LINCOLN COUNTY SIGNED 3-7-95 FOR ROW, UTILITIES & DETOURS	CONG DIST. 10 FUND SOURCE: SURFACE TRANSPORT. FEDERAL HIGHWAY ADMIN FUNDS	PE 1995 ROW LOCL CONST 1997 FED SHARE GA. SHARE OTH SHARE	UNDERWAY $ 1520 $ 1216 $ 304 $

COUNTY P.I.NO.	DESCRIPTION PROJECT DATA	COMMENTS	FISCAL YEAR	COST ESTS
LINCOLN 271122	LAMAR BLANCHARD HOUSE IN LINCOLNTON HISTORIC ACQUISITION / ENHANCEMENT LENGTH(Miles/km): .00/.00000 - EXIST. LANES: 0 /PROPOSED LANES: 0 MANAGER: STATUS: TO BE DONE BY CONTRACT	CONG DIST. 10 FUND SOURCE: TRANS. ENHANCE. FEDERAL HIGHWAY ADMIN FUNDS	PE LOCL ROW 1997 CONST NONE	$ 81 $ 0

COUNTY / P.I.NO.	DESCRIPTION / PROJECT DATA	COMMENTS	FISCAL YEAR	COST ESTS
MCDUFFIE 2B1155	COUNTY OPERATED PUBLIC TRANSIT SERVICE TRANSIT PROJECTS / OPERATIONS FUNDS RECIPIENT: MCDUFFIE MANAGER: STEVE KISH STATUS:	CONG DIST. 10 FUND SOURCE: RURAL TRANSIT FEDERAL TRANSIT ADMIN FUNDS	OPERATING 1996 FED SHARE GA. SHARE OTH SHARE	$ 68 $ 38 $ $ 30
MCDUFFIE 2B7045	COUNTY OPERATED PUBLIC TRANSIT SERVICE TRANSIT PROJECTS / OPERATIONS FUNDS RECIPIENT: MCDUFFIE MANAGER: STEVE KISH STATUS:	CONG DIST. 10 FUND SOURCE: RURAL TRANSIT FEDERAL TRANSIT ADMIN FUNDS	OPERATING 1997 FED SHARE GA. SHARE OTH SHARE	$ 69 $ 39 $ $ 30
MCDUFFIE 2B7069	COUNTY OPERATED PUBLIC TRANSIT SERVICE TRANSIT PROJECTS / OPERATIONS FUNDS RECIPIENT: MCDUFFIE MANAGER: STEVE KISH STATUS:	CONG DIST. 10 FUND SOURCE: RURAL TRANSIT FEDERAL TRANSIT ADMIN FUNDS	OPERATING 1998 FED SHARE GA. SHARE OTH SHARE	$ 71 $ 40 $ $ 31
MCDUFFIE 2C8009	ONE CONVERSION VAN AND ONE MOBILE RADIO TRANSIT PROJECTS / CAPITAL FUNDS RECIPIENT: MCDUFFIE MANAGER: STEVE KISH STATUS:	CONG DIST. 10 FUND SOURCE: RURAL TRANSIT FEDERAL TRANSIT ADMIN FUNDS	CAPITAL 1997 FED SHARE GA. SHARE OTH SHARE	$ 34 $ 27 $ 3 $ 3
MCDUFFIE 2C8038	ONE CONVERSION VAN AND ONE MOBILE RADIO TRANSIT PROJECTS / CAPITAL FUNDS RECIPIENT: MCDUFFIE MANAGER: STEVE KISH STATUS:	CONG DIST. 10 FUND SOURCE: RURAL TRANSIT FEDERAL TRANSIT ADMIN FUNDS	CAPITAL 1998 FED SHARE GA. SHARE OTH SHARE	$ 35 $ 28 $ 4 $ 4

COUNTY P.I.NO.	DESCRIPTION PROJECT DATA	COMMENTS	FISCAL YEAR	COST ESTS
RICHMOND	COUNTY OPERATED PUBLIC TRANSIT SERVICE			
2B1170	TRANSIT PROJECTS / OPERATIONS	CONG DIST. 10 & 11		
	FUNDS RECIPIENT: RICHMOND		OPERATING 1996	$ 66
	MANAGER: STEVE KISH	FUND SOURCE: RURAL TRANSIT	FED SHARE	$ 39
STATUS:		FEDERAL TRANSIT ADMIN FUNDS	GA. SHARE	$
			OTH SHARE	$ 27
RICHMOND	COUNTY OPERATED PUBLIC TRANSIT SERVICE			
2B7048	TRANSIT PROJECTS / OPERATIONS	CONG DIST. 10 & 11		
	FUNDS RECIPIENT: RICHMOND		OPERATING 1997	$ 68
	MANAGER: STEVE KISH	FUND SOURCE: RURAL TRANSIT	FED SHARE	$ 40
STATUS:		FEDERAL TRANSIT ADMIN FUNDS	GA. SHARE	$
			OTH SHARE	$ 28
RICHMOND	COUNTY OPERATED PUBLIC TRANSIT SERVICE			
2B7072	TRANSIT PROJECTS / OPERATIONS	CONG DIST. 10 & 11		
	FUNDS RECIPIENT: RICHMOND		OPERATING 1998	$ 70
	MANAGER: STEVE KISH	FUND SOURCE: RURAL TRANSIT	FED SHARE	$ 41
STATUS:		FEDERAL TRANSIT ADMIN FUNDS	GA. SHARE	$
			OTH SHARE	$ 29
RICHMOND	ONE CONVERSION VAN/LIFT AND ONE MOBILE RADIO			
2C2170	TRANSIT PROJECTS / CAPITAL	CONG DIST. 10 & 11		
	FUNDS RECIPIENT: RICHMOND		CAPITAL 1996	$ 36
	MANAGER: STEVE KISH	FUND SOURCE: RURAL TRANSIT	FED SHARE	$ 29
STATUS:		FEDERAL TRANSIT ADMIN FUNDS	GA. SHARE	$ 3
			OTH SHARE	$ 4
RICHMOND	PURCHASE VEHICLES, CAPITAL MAINT. ITEMS, ETC.			
2D2012	TRANSIT PROJECTS / CAPITAL	CONG DIST. 10 & 11		
	FUNDS RECIPIENT: AUGUSTA PUBLIC TRANSIT SYSTEM		CAPITAL 1996	$ 1392
	MANAGER: STEVE KISH	FUND SOURCE: URBAN TRANSIT	FED SHARE	$ 1114
STATUS:		FEDERAL TRANSIT ADMIN FUNDS	GA. SHARE	$ 139
			OTH SHARE	$ 139
RICHMOND	PURCHASE DEMONSTRATION HYDRO-ELECTRIC BUS			
2D2013	TRANSIT PROJECTS / CAPITAL	CONG DIST. 10 & 11		
	FUNDS RECIPIENT: AUGUSTA PUBLIC TRANSIT		CAPITAL 1996	$ 207
	MANAGER: STEVE KISH	FUND SOURCE: URBAN TRANSIT DISC.	FED SHARE	$ 166
STATUS:		FEDERAL TRANSIT ADMIN FUNDS	GA. SHARE	$ 21
			OTH SHARE	$ 21
RICHMOND	PUBLIC TRANSIT SERVICE FOR AUGUSTA AND RICHMOND COUNTY			
2D2015	TRANSIT PROJECTS / OPERATIONS	CONG DIST. 10 & 11		
	FUNDS RECIPIENT: AUGUSTA PUBLIC TRANSIT SYSTEM		OPERATING 1996	$ 2053
	MANAGER: STEVE KISH	FUND SOURCE: URBAN TRANSIT	FED SHARE	$ 590
STATUS:		FEDERAL TRANSIT ADMIN FUNDS	GA. SHARE	$
			OTH SHARE	$ 1463

COUNTY / P.I.NO.	DESCRIPTION / PROJECT DATA	COMMENTS	FISCAL YEAR	COST ESTS
RICHMOND 2D2016	PUBLIC TRANSIT SERVICE FOR AUGUSTA AND RICHMOND COUNTY TRANSIT PROJECTS / OPERATIONS FUNDS RECIPIENT: AUGUSTA PUBLIC TRANSIT SYSTEM MANAGER: STEVE KISH STATUS:	CONG DIST. 10 & 11 FUND SOURCE: URBAN TRANSIT FEDERAL TRANSIT ADMIN FUNDS	OPERATING 1997 FED SHARE GA. SHARE OTH SHARE	$ 2125 $ 590 $ $ 1535
RICHMOND 2D2017	CAPITAL MAINT., TOOLS & EQUIP., ADMIN VEHICLES, ETC. TRANSIT PROJECTS / CAPITAL FUNDS RECIPIENT: AUGUSTA PUBLIC TRANSIT SYSTEM MANAGER: STEVE KISH STATUS:	CONG DIST. 10 & 11 FUND SOURCE: URBAN TRANSIT FEDERAL TRANSIT ADMIN FUNDS	CAPITAL 1997 FED SHARE GA. SHARE OTH SHARE	$ 186 $ 149 $ 19 $ 19
RICHMOND 2D2018	TRANSIT & ADA VEHICLES, CAP. MAINT., AND MISC. CAPITAL EQUIP TRANSIT PROJECTS / CAPITAL FUNDS RECIPIENT: AUGUSTA PUBLIC TRANSIT SYSTEM MANAGER: STEVE KISH STATUS:	CONG DIST. 10 & 11 FUND SOURCE: URBAN TRANSIT FEDERAL TRANSIT ADMIN FUNDS	CAPITAL 1998 FED SHARE GA. SHARE OTH SHARE	$ 1789 $ 1431 $ 179 $ 179
RICHMOND 2D2019	PUBLIC TRANSIT SERVICE FOR AUGUSTA AND RICHMOND COUNTY TRANSIT PROJECTS / OPERATIONS FUNDS RECIPIENT: AUGUSTA PUBLIC TRANSIT SYSTEM MANAGER: STEVE KISH STATUS:	CONG DIST. 10 & 11 FUND SOURCE: URBAN TRANSIT FEDERAL TRANSIT ADMIN FUNDS	OPERATING 1998 FED SHARE GA. SHARE OTH SHARE	$ 2200 $ 590 $ $ 1610
RICHMOND 2V1021	ELDERLY AND DISABLED VEHICLES AND EQUIPMENT TRANSIT PROJECTS / CAPITAL FUNDS RECIPIENT: AGENCIES IN AUGUSTA MPO AREA MANAGER: STEVE KISH STATUS:	CONG DIST. 10 & 11 FUND SOURCE: ELDERLY & DISABLED FUND FEDERAL TRANSIT ADMIN FUNDS	CAPITAL 1996 FED SHARE GA. SHARE OTH SHARE	$ 50 $ 40 $ 5 $ 5
RICHMOND 2V7021	ELDERLY AND DISABLED VEHICLES AND EQUIPMENT TRANSIT PROJECTS / CAPITAL FUNDS RECIPIENT: AGENCIES IN AUGUSTA MPO AREA MANAGER: STEVE KISH STATUS:	CONG DIST. 10 & 11 FUND SOURCE: ELDERLY & DISABLED FUND FEDERAL TRANSIT ADMIN FUNDS	CAPITAL 1997 FED SHARE GA. SHARE OTH SHARE	$ 50 $ 40 $ 5 $ 5
RICHMOND 2V7022	ELDERLY AND DISABLED VEHICLES AND EQUIPMENT TRANSIT PROJECTS / CAPITAL FUNDS RECIPIENT: AGENCIES IN RICHMOND MPO AREA MANAGER: STEVE KISH STATUS:	CONG DIST. 10 & 11 FUND SOURCE: ELDERLY & DISABLED FUND FEDERAL TRANSIT ADMIN FUNDS	CAPITAL 1998 FED SHARE GA. SHARE OTH SHARE	$ 50 $ 40 $ 5 $ 5

COUNTY P.I.NO.	DESCRIPTION PROJECT DATA	COMMENTS	FISCAL YEAR	COST ESTS
RICHMOND 210327	I-20 @ SAVANNAH RIVER BRIDGES / RECST. OR REHAB. LENGTH(Miles/km): .50/.80450 MANAGER: D. CHURCH STATUS: LGPA NOT APPLICABLE	AUGUSTA TIP # RC 20-2(117) CONG DIST. 10 FUND SOURCE: NAT'L HIGHWAY FEDERAL HIGHWAY ADMIN FUNDS	PE 1997 ROW NONE CONST	$ 50 $ 0 AFTER 98
RICHMOND 210360	I-520 FM I-20 TO SR 4/US 1--SLAB REPAIR & OVERLAY RIDING SURFACE REHABILITATION. SURFACE, GRIND, SEAL, STRIPE ETC. LENGTH(Miles/km): 5.76/9.26784 - EXIST. LANES: 4 /PROPOSED LANES: 4 MANAGER: M. GANNAWAY STATUS: LGPA NOT APPLICABLE THIS PROJECT	AUGUSTA TIP # RC 520-1(11) CONG DIST. 10 & 11 FUND SOURCE: I-STATE MAINT. FEDERAL HIGHWAY ADMIN FUNDS 210430 IS AN ASSOCIATED PROJECT.	PE 1993 ROW NONE CONST 1997 FED SHARE GA. SHARE OTH SHARE	UNDERWAY $ 0 $ 2916 $ 2624 $ 292 $
RICHMOND 210430	I-520 FM WRIGHTSBORO RD TO GORDON HWY--WIDENING TO 6 LANES RECONSTRUCTION & WIDENING FROM 4 LANES TO 6 LANES. LENGTH(Miles/km): 1.37/2.20433 MANAGER: M. GANNAWAY STATUS: REQ RICHMOND COUNTYDO UTILITIES 10-18-93	AUGUSTA TIP # RC 520-1(13) CONG DIST. 10 FUND SOURCE: NAT'L HIGHWAY FEDERAL HIGHWAY ADMIN FUNDS 210360 IS AN ASSOCIATED PROJECT.	PE 1994 ROW 1996 CONST 1997 FED SHARE GA. SHARE OTH SHARE	UNDERWAY $ 574 $ 2594 $ 2075 $ 519 $
RICHMOND 210440	I-520 FM I-20 TO WRIGHTSBORO RD WIDENING TO 6 LANES RECONSTRUCTION & WIDENING FROM 4 LANES TO 6 LANES. LENGTH(Miles/km): 1.90/3.05710 MANAGER: M. GANNAWAY STATUS: RICHMOND COUNTY SIGNED FOR UTILITIES 2-1-94	AUGUSTA TIP # RC 520-1(14) CONG DIST. 10 FUND SOURCE: NAT'L HIGHWAY FEDERAL HIGHWAY ADMIN FUNDS 21Y440 IS AN ASSOCIATED PROJECT.	PE 1994 ROW 1996 CONST 1997 FED SHARE GA. SHARE OTH SHARE	UNDERWAY $ 2941 $ 1962 $ 1570 $ 392 $
RICHMOND 210450	I-520 FM WHEELER RD NORTH TO I-20 & INTERCHANGE RECONSTRUCTION & WIDENING FROM 4 LANES TO 6 LANES. LENGTH(Miles/km): .76/1.22284 MANAGER: M. GANNAWAY STATUS:	AUGUSTA TIP # RC 520-1(15) CONG DIST. 10 FUND SOURCE: NAT'L HIGHWAY FEDERAL HIGHWAY ADMIN FUNDS	PE 1994 ROW 1996 CONST 1998 FED SHARE GA. SHARE OTH SHARE	UNDERWAY $ 1000 $ 4971 $ 3977 $ 994 $
RICHMOND 210570	I-20 FM I-520 TO THE SAVANNAH RIVER BRIDGE RECONSTRUCTION & WIDENING FROM 4 LANES TO 6 LANES. LENGTH(Miles/km): 5.25/8.44725 MANAGER: D. CHURCH STATUS:	AUGUSTA TIP # RC 20-2(145) CONG DIST. 10 FUND SOURCE: NAT'L HIGHWAY FEDERAL HIGHWAY ADMIN FUNDS	PE 1997 ROW NONE CONST	$ 842 $ 0 AFTER 98
RICHMOND 210760	I-20 AUGUSTA WELCOME CENTER, PHASE 2 REST AREA / RECST. OR REHAB. LENGTH(Miles/km): .00/.00000 - EXIST. LANES: 0 /PROPOSED LANES: 0 MANAGER: J. GARLAND STATUS:	AUGUSTA TIP # RCI20-2(161) CONG DIST. 10 FUND SOURCE: I-STATE MAINT. FEDERAL HIGHWAY ADMIN FUNDS	PE 1995 ROW 1996 CONST 1997 FED SHARE GA. SHARE OTH SHARE	UNDERWAY $ 2500 $ 8000 $ 6400 $ $ 1600

COUNTY / P.I.NO.	DESCRIPTION / PROJECT DATA	COMMENTS	FISCAL YEAR	COST ESTS
RICHMOND 210765	I-20 AUGUSTA WELCOME CENTER, PHASE 1 REST AREA / RECST. OR REHAB. LENGTH(Miles/km): .00/.00000 - EXIST. LANES: 0 /PROPOSED LANES: 0 MANAGER: J. GARLAND STATUS: NOT APPLICABLE	AUGUSTA TIP # RC 20-2(164) CONG DIST. 10 FUND SOURCE: I-STATE MAINT. FEDERAL HIGHWAY ADMIN FUNDS	PE NONE ROW NONE CONST 1996 FED SHARE GA. SHARE OTH SHARE	$ 0 $ 0 $ 102 $ 92 $ 10 $
RICHMOND 21Y430	I-520 FM WRIGHTSBORO RD TO GORDON HWY- FOR IM; SEE 210430 UNKNOWN / RECST. OR REHAB. LENGTH(Miles/km): .00/.00000 - EXIST. LANES: 0 /PROPOSED LANES: 0 MANAGER: UNKNOWN STATUS:	AUGUSTA TIP # RC 520-1(13) CONG DIST. 10 FUND SOURCE: I-STATE MAINT. FEDERAL HIGHWAY ADMIN FUNDS	PE NONE ROW NONE CONST 1997 FED SHARE GA. SHARE OTH SHARE	$ 0 $ 0 $ 1061 $ 955 $ 106 $
RICHMOND 21Y440	I-520 FM WHEELER RD TO WRIGHTSBORO RD- FOR IM; SEE 210440 UNKNOWN / RECST. OR REHAB. LENGTH(Miles/km): .00/.00000 - EXIST. LANES: 0 /PROPOSED LANES: 0 MANAGER: UNKNOWN STATUS:	AUGUSTA TIP # RC 520-1(14) CONG DIST. 10 FUND SOURCE: I-STATE MAINT. FEDERAL HIGHWAY ADMIN FUNDS 210440 IS AN ASSOCIATED PROJECT.	PE NONE ROW NONE CONST 1997 FED SHARE GA. SHARE OTH SHARE	$ 0 $ 0 $ 3086 $ 2777 $ 309 $
RICHMOND 220105	BOBBY JONES XWY FM LANEY WALKER BLVD TO SAVANNAH RIVER CONSTRUCTION OF NEW ROUTE WITH 4 LANES PROPOSED. LENGTH(Miles/km): .89/1.43201 MANAGER: D. SMITH STATUS: HOLDING FOR SPECIAL FUNDS FOR CONSTRUCTION	AUGUSTA TIP # RC 117-1(13) CONG DIST. 11 FUND SOURCE: NAT'L HIGHWAY FEDERAL HIGHWAY ADMIN FUNDS	PE NONE ROW 1991 CONST	$ 0 UNDERWAY AFTER 98
RICHMOND 220107	BOBBY JONES EXPRESSWAY BRIDGE OVER THE SAVANNAH RIVER TO SC BRIDGES / NEW CONSTRUCTION LENGTH(Miles/km): .00/.00000 MANAGER: D. SMITH STATUS: NOT APPLICABLE	AUGUSTA TIP # RC 117-1(14) CONG DIST. 11 FUND SOURCE: NAT'L HIGHWAY FEDERAL HIGHWAY ADMIN FUNDS	PE 1995 ROW NONE CONST	UNDERWAY $ 0 AFTER 98
RICHMOND 220680	SR 4/15TH ST/AUGUSTA FM MILLEDGEVILLE RD TO GOVERNMENT ST RECONSTRUCTION & WIDENING FROM 2 LANES TO 4 LANES. LENGTH(Miles/km): .85/1.36765 MANAGER: BILL MOSKAL STATUS: CO SGN 12-6-88 & CITY SGN 11-21-88 UTIL. DOT DO ALL ROW.	AUGUSTA TIP # RC 038-2(18) CONG DIST. 11 FUND SOURCE: SURFACE TRANSPORT. FEDERAL HIGHWAY ADMIN FUNDS	PE 1992 ROW 1997 CONST 1998 FED SHARE GA. SHARE OTH SHARE	UNDERWAY $ 735 $ 1912 $ 1530 $ 382 $
RICHMOND 221180	SR 56 FM S. BURKE CL NORTH;PART NEW LOC;TO N OF BENNOCH MILL RECONSTRUCTION & WIDENING FROM 2 LANES TO 5 LANES. LENGTH(Miles/km): 5.59/8.99431 MANAGER: RAY METTS STATUS: BURKE SGN 6/96 & RICHMOND SGN 8-7-90 FOR UTILITIES.	AUGUSTA TIP # RC 038-2(27) CONG DIST. 10 FUND SOURCE: SURFACE TRANSPORT. FEDERAL HIGHWAY ADMIN FUNDS 22118Z IS AN ASSOCIATED PROJECT.	PE 1992 ROW 1992 CONST	UNDERWAY UNDERWAY AFTER 98

COUNTY P.I.NO.	DESCRIPTION PROJECT DATA	COMMENTS	FISCAL YEAR	COST ESTS
RICHMOND	SR 56 @ MCBEAN CREEK/ALSO BURKE CO			
221185	REHAB. OF THE EXISTING BRIDGE(S). FROM 2 LANES TO 4 LANES.	CONG DIST. 10	PE 1993	UNDERWAY
	LENGTH(Miles/km): .04/.06436		ROW NONE	$ 0
	MANAGER: RAY METTS		CONST	AFTER 98
STATUS:	UNDER 221180 - REQ RICHMOND DO UTILITIES 4-19-88	FUND SOURCE: BRIDGE PROGRAM FEDERAL HIGHWAY ADMIN FUNDS 22118X IS AN ASSOCIATED PROJECT.		
RICHMOND	SR 10/GORDON HWY FM SR 223 TO W/FORT GORDON GATE #1/&CLVT	AUGUSTA TIP # RC 004-3(35)	PE 1993	UNDERWAY
221532	RECONSTRUCTION & WIDENING FROM 2 LANES TO 4 LANES.	CONG DIST. 10	ROW 1994	UNDERWAY
	LENGTH(Miles/km): 3.50/5.63150		CONST 1998	$ 5772
	MANAGER: BILL MOSKAL		FED SHARE	$ 4618
STATUS:	RICHMOND SIGNED FOR UTILITIES 4-7-92.	FUND SOURCE: SURFACE TRANSPORT. FEDERAL HIGHWAY ADMIN FUNDS	GA. SHARE	$ 1154
			OTH SHARE	$
RICHMOND	SR 4/DEANS BR RD FM S FT GORDON GATE 5 TO MP 20.75	AUGUSTA TIP # RC 043-1(49)	PE 1994	UNDERWAY
221550	TURN LANES / RECST. OR REHAB.	CONG DIST. 11 & 10	ROW 1996	$ 45
	LENGTH(Miles/km): 6.29/10.12061 - EXIST. LANES: 6 /PROPOSED LANES: 6		CONST 1996	$ 1519
	MANAGER: D. GRIFFITH	FUND SOURCE: NAT'L HIGHWAY	FED SHARE	$ 1215
STATUS:	RICHMOND SIGNED TO DO UTILITIES 12-20-94	FEDERAL HIGHWAY ADMIN FUNDS	GA. SHARE	$ 304
			OTH SHARE	$
RICHMOND	SR 10/US 78 FM UCHEE CK/COLUMBIA TO SR 223...SEE COLUMBIA CO	AUGUSTA TIP # RC 004-3(37)	PE NONE	$ 0
22179X	UNKNOWN / UNKNOWN	CONG DIST. 0 & 0	ROW NONE	$ 0
	LENGTH(Miles/km): .00/.00000 - EXIST. LANES: 0 /PROPOSED LANES: 0		CONST NONE	$ 0
	MANAGER: BILL MOSKAL	FUND SOURCE: SURFACE TRANSPORT.		
STATUS:		FEDERAL HIGHWAY ADMIN FUNDS 221790 IS AN ASSOCIATED PROJECT.		
RICHMOND	SR 28/FURYS FERRY RD FM RIVERWATCH PK TO CR 98/SEE COLUMBIA	AUGUSTA TIP # RCCC48-1(33)	PE NONE	$ 0
22186X	UNKNOWN / UNKNOWN	CONG DIST. 0 & 0	ROW NONE	$ 0
	LENGTH(Miles/km): .00/.00000 - EXIST. LANES: 0 /PROPOSED LANES: 0		CONST NONE	$ 0
	MANAGER: D. CHURCH	FUND SOURCE: SURFACE TRANSPORT.		
STATUS:		FEDERAL HIGHWAY ADMIN FUNDS 221860 IS AN ASSOCIATED PROJECT.		
RICHMOND	I-520/SR 415 @ SR 56 ADD WB LOOP	AUGUSTA TIP # RC 520-1(16)	PE 1993	UNDERWAY
222350	RAMP / NEW CONSTRUCTION	CONG DIST. 10 & 11	ROW 1997	$ 4200
	LENGTH(Miles/km): 1.69/2.71921 - EXIST. LANES: 4 /PROPOSED LANES: 5		CONST	AFTER 98
	MANAGER: D. CHURCH	FUND SOURCE: I-STATE MAINT.		
STATUS:	RICHMOND COUNTY SIGNED FOR UTILITIES 12-15-92	FEDERAL HIGHWAY ADMIN FUNDS		
RICHMOND	TOBACCO RD @ SR 4/US 1 IN AUGUSTA	AUGUSTA TIP # RC 043-1(52)	PE 1994	UNDERWAY
222370	INTERCHANGE / RECST. OR REHAB.	CONG DIST. 10 & 11	ROW 1996	$ 25
	LENGTH(Miles/km): .50/.80450 - EXIST. LANES: 2 /PROPOSED LANES: 4		CONST 1997	$ 6685
	MANAGER: D. CHURCH	FUND SOURCE: NAT'L HIGHWAY	FED SHARE	$ 5348
STATUS:	REV REQ RICHMOND DO UTILITIES 9-5-95.	FEDERAL HIGHWAY ADMIN FUNDS	GA. SHARE	$ 1337
			OTH SHARE	$

COUNTY / P.I.NO.	DESCRIPTION / PROJECT DATA	COMMENTS	FISCAL YEAR	COST ESTS
RICHMOND 240809	CSX RAILROAD AT OLIVE RD IN AUGUSTA BRIDGES / SAFETY LENGTH(Miles/km): .47/.75623 MANAGER: D. CHURCH STATUS: CITY SGN 5/91 ROW/UTIL (CITY UTIL NEGLIGIBLE); COUNTY, N/A.	AUGUSTA TIP # RC 9104(001) CONG DIST. 11 & 10 FUND SOURCE: DEMONSTRATION PROGRAM FEDERAL HIGHWAY ADMIN FUNDS 24Y809 IS AN ASSOCIATED PROJECT.	PE 1991 ROW LOCL CONST 1996 FED SHARE GA. SHARE OTH SHARE	UNDERWAY $ 3219 $ 2575 $ 644 $
RICHMOND 24Y809	SHOWN FOR "RR DEMO" MONEY ONLY...SEE 240809 FOR PROJECT INFO UNKNOWN / SAFETY LENGTH(Miles/km): .00/.00000 - EXIST. LANES: 0 /PROPOSED LANES: 0 MANAGER: D. CHURCH STATUS: LGPA NOT APPLICABLE	AUGUSTA TIP # RC 9104(001) CONG DIST. 11 & 10 FUND SOURCE: DEMONSTRATION PROGRAM FEDERAL HIGHWAY ADMIN FUNDS 240809 IS AN ASSOCIATED PROJECT.	PE NONE ROW LOCL CONST 1996 FED SHARE GA. SHARE OTH SHARE	$ 0 $ 2306 $ 2191 $ 115 $
RICHMOND 250490	CR 200/WHEELESS RD @ ROCKY CREEK JUST S/MILLEDGEVILLE RD REPLACEMENT OF THE EXISTING BRIDGES(S). NO ADDED LANES. LENGTH(Miles/km): .15/.24135 MANAGER: D. GRIFFITH STATUS: RICHMOND SGN 4-7-92 ROW & UTIL; AUGUSTA HAS NO UTIL INVOLVED	AUGUSTA TIP # RC 7000(5) CONG DIST. 11 & 10 FUND SOURCE: BRIDGE PROGRAM FEDERAL HIGHWAY ADMIN FUNDS	PE 1994 ROW LOCL CONST 1998 FED SHARE GA. SHARE OTH SHARE	UNDERWAY $ 806 $ 645 $ 161 $
RICHMOND 250500	15TH ST @ CSX RR NEAR GREENE ST IN AUGUSTA.. 25Y500;25U500 BRIDGES / NEW CONSTRUCTION LENGTH(Miles/km): .70/1.12630 MANAGER: D. CHURCH STATUS: REQ RICHMOND DO PUB UTIL & AUGUSTA SGN 3-11-92 ROW & UTIL.	AUGUSTA TIP # RC 0048(001) CONG DIST. 10 FUND SOURCE: DEMONSTRATION PROGRAM FEDERAL HIGHWAY ADMIN FUNDS 25Y500 IS AN ASSOCIATED PROJECT.	PE 1993 ROW LOCL CONST	UNDERWAY AFTER 98
RICHMOND 250510	WRIGHTSBORO RD/CR 1501 FM BELAIR RD TO BARTON CHAPEL RD RECONSTRUCTION & WIDENING FROM 2 LANES TO 4 LANES. LENGTH(Miles/km): 2.63/4.23167 MANAGER: D. CHURCH STATUS:	AUGUSTA TIP # GH 032 CONG DIST. 10 FUND SOURCE: SURFACE TRANSPORT. FEDERAL HIGHWAY ADMIN FUNDS	PE 1998 ROW LOCL CONST	$ 150 AFTER 98
RICHMOND 250550	WALTON WAY INTERSECTION IMPROVEMENTS WITH 13TH ST/AUGUSTA INTERSECTION IMPROVEMENT / SAFETY LENGTH(Miles/km): .56/.90104 - EXIST. LANES: 6 /PROPOSED LANES: 7 MANAGER: D. GRIFFITH STATUS: AUGUSTA SIGNED 12-18-92 FOR ROW, UTILITIES & DETOURS.	AUGUSTA TIP # RC 7027(3) CONG DIST. 11 & 10 FUND SOURCE: HWY. SAFETY FEDERAL HIGHWAY ADMIN FUNDS	PE NONE ROW LOCL CONST 1996 FED SHARE GA. SHARE OTH SHARE	$ 0 $ 310 $ 279 $ 31 $
RICHMOND 250570	NORTH LEG ROAD OVER CSX RAILROAD BRIDGES / RECST. OR REHAB. LENGTH(Miles/km): .00/.00000 MANAGER: D. CHURCH STATUS:	AUGUSTA TIP # RC 7006(7) CONG DIST. 10 FUND SOURCE: SURFACE TRANSPORT. FEDERAL HIGHWAY ADMIN FUNDS	PE 1997 ROW LOCL CONST	$ 15 AFTER 98

COUNTY P.I.NO.	DESCRIPTION PROJECT DATA	COMMENTS	FISCAL YEAR	COST ESTS
RICHMOND 25U500	15TH ST @ CSX RR NEAR GREENE ST/AUGUSTA--33C FUND; 250500 BRIDGES / NEW CONSTRUCTION LENGTH(Miles/km): .70/1.12630 MANAGER: UNKNOWN STATUS: REQ RICHMOND DO PUB UTIL & AUGUSTA SGN 3-11-92 ROW & UTIL.	AUGUSTA TIP # RC 0048(001) CONG DIST. 10 FUND SOURCE: SURFACE TRANSPORT. FEDERAL HIGHWAY ADMIN FUNDS	PE NONE ROW LOCL CONST	$ 0 AFTER 98
RICHMOND 270880	PEDESTRIAN OVERPASS & HANDICAP RAMP AT AUGUSTA RIVERWALK BICYCLE/PED. FACILITY / ENHANCEMENT LENGTH(Miles/km): .03/.04827 - EXIST. LANES: 0 /PROPOSED LANES: 0 MANAGER: NEAL WILKES STATUS: TO BE DONE BY CONTRACT	AUGUSTA TIP # RC 000E(25) CONG DIST. 11 FUND SOURCE: TRANS. ENHANCE. FEDERAL HIGHWAY ADMIN FUNDS	PE 1995 ROW LOCL CONST 1996 FED SHARE GA. SHARE OTH SHARE	UNDERWAY $ 368 $ 294 $ 10 $ 64
RICHMOND 271060	BICYCLE SAFETY AWARENESS PROGRAM FOR THE ARTS AREA MISCELLANEOUS IMPROVEMENTS / SAFETY LENGTH(Miles/km): .00/.00000 - EXIST. LANES: 0 /PROPOSED LANES: 0 MANAGER: STEVE YOST STATUS: NOT APPLICABLE	CONG DIST. 10 FUND SOURCE: SURFACE TRANSPORT. FEDERAL HIGHWAY ADMIN FUNDS	PE NONE ROW NONE CONST 1996 FED SHARE GA. SHARE OTH SHARE	$ 0 $ 0 $ 20 $ 16 $ $ 4
RICHMOND 271100	BICYCLE SAFETY PROGRAM FOR AUGUSTA REGIONAL AREA BICYCLE/PED. FACILITY / ENHANCEMENT LENGTH(Miles/km): .00/.00000 - EXIST. LANES: 0 /PROPOSED LANES: 0 MANAGER: UNKNOWN STATUS: TO BE DONE BY CONTRACT	CONG DIST. 10 & 11 FUND SOURCE: SURFACE TRANSPORT. FEDERAL HIGHWAY ADMIN FUNDS	PE 1996 ROW NONE CONST NONE	$ 16 $ 0 $ 0
RICHMOND 271120	AUGUSTA CANAL MULTI-USE TRAIL/COLUMBIA BICYCLE/PED. FACILITY / ENHANCEMENT LENGTH(Miles/km): 10.00/16.09000 - EXIST. LANES: 0 /PROPOSED LANES: 0 MANAGER: STATUS: TO BE DONE BY CONTRACT	CONG DIST. 10 & 11 FUND SOURCE: TRANS. ENHANCE. FEDERAL HIGHWAY ADMIN FUNDS	PE LOCL ROW LOCL CONST 1997 FED SHARE GA. SHARE OTH SHARE	 $ 500 $ 500 $ $

COUNTY P.I.NO.	DESCRIPTION PROJECT DATA	COMMENTS	FISCAL YEAR	COST ESTS
SCREVEN 221328	SR 21 W/SYLVANIA @ OGEECHEE CREEK REPLACEMENT OF THE EXISTING BRIDGES(S). FROM 2 TO 4 LANES. LENGTH(Miles/km): .03/.04827 MANAGER: K. FULBRIGHT STATUS: COUNTY SIGNED 12/15/87 FOR UTILITIES ONLY	CONG DIST. 11 FUND SOURCE: BRIDGE PROGRAM FEDERAL HIGHWAY ADMIN FUNDS	PE 1992 ROW NONE CONST 1996 FED SHARE GA. SHARE OTH SHARE	UNDERWAY $ 0 $ 521 $ 417 $ 104 $
SCREVEN 221329	SR 21 W/SYLVANIA @ HORSE CREEK REPLACEMENT OF THE EXISTING BRIDGES(S). FROM 2 TO 4 LANES. LENGTH(Miles/km): .03/.04827 MANAGER: K. FULBRIGHT STATUS: COUNTY SIGNED 12/15/87 FOR UTILITIES ONLY; SEE 221328	CONG DIST. 11 FUND SOURCE: BRIDGE PROGRAM FEDERAL HIGHWAY ADMIN FUNDS	PE NONE ROW NONE CONST	$ 0 $ 0 AFTER 98

COUNTY P.I.NO.	DESCRIPTION PROJECT DATA	COMMENTS	FISCAL YEAR	COST ESTS
TALIAFER	COUNTY OPERATED PUBLIC TRANSIT SERVICE			
2B1180	TRANSIT PROJECTS / OPERATIONS	CONG DIST. 11		
	FUNDS RECIPIENT: TALIAFERRO			
	MANAGER: STEVE KISH	FUND SOURCE: RURAL TRANSIT	OPERATING 1996	$ 38
STATUS:		FEDERAL TRANSIT ADMIN FUNDS	FED SHARE	$ 21
			GA. SHARE	$
			OTH SHARE	$ 17
TALIAFER	COUNTY OPERATED PUBLIC TRANSIT SERVICE			
2B7049	TRANSIT PROJECTS / OPERATIONS	CONG DIST. 11		
	FUNDS RECIPIENT: TALIAFERRO			
	MANAGER: STEVE KISH	FUND SOURCE: RURAL TRANSIT	OPERATING 1997	$ 39
STATUS:		FEDERAL TRANSIT ADMIN FUNDS	FED SHARE	$ 21
			GA. SHARE	$
			OTH SHARE	$ 17
TALIAFER	COUNTY OPERATED PUBLIC TRANSIT SERVICE			
2B7073	TRANSIT PROJECTS / OPERATIONS	CONG DIST. 11		
	FUNDS RECIPIENT: TALIAFERRO			
	MANAGER: STEVE KISH	FUND SOURCE: RURAL TRANSIT	OPERATING 1998	$ 41
STATUS:		FEDERAL TRANSIT ADMIN FUNDS	FED SHARE	$ 23
			GA. SHARE	$
			OTH SHARE	$ 18
TALIAFER	CR 80 OVER HARDEN CREEK NORTH OF SHARON			
270800	REPLACEMENT OF THE EXISTING BRIDGES(S). NO ADDED LANES.	CONG DIST. 11	PE 1993	UNDERWAY
	LENGTH(Miles/km): .40/.64360		ROW LOCL	
	MANAGER: D. GRIFFITH	FUND SOURCE: BRIDGE PROGRAM	CONST 1996	$ 426
STATUS:	TALIAFERRO SGN 4-3-92 FOR ROW, UTILITIES & DETOURS	FEDERAL HIGHWAY ADMIN FUNDS	FED SHARE	$ 341
			GA. SHARE	$ 85
			OTH SHARE	$
TALIAFER	CULVERT EXT @ VAR LOC ON STATE ROUTES..OGLETH/GREENE- 270870			
27087Z	UNKNOWN / UNKNOWN	CONG DIST. 0 & 0	PE NONE	$ 0
	LENGTH(Miles/km): .00/.00000 - EXIST. LANES: 0 /PROPOSED LANES: 0		ROW NONE	$ 0
	MANAGER: L. SEABROOK	FUND SOURCE: SURFACE TRANSPORT.	CONST NONE	$ 0
STATUS:		FEDERAL HIGHWAY ADMIN FUNDS		
		270870 IS AN ASSOCIATED PROJECT.		

COUNTY P.I.NO.	DESCRIPTION PROJECT DATA	COMMENTS	FISCAL YEAR	COST ESTS
WARREN 2B1190	COUNTY OPERATED PUBLIC TRANSIT SERVICE TRANSIT PROJECTS / OPERATIONS FUNDS RECIPIENT: WARREN MANAGER: STEVE KISH STATUS:	CONG DIST. 11 FUND SOURCE: RURAL TRANSIT FEDERAL TRANSIT ADMIN FUNDS	OPERATING 1996 FED SHARE GA. SHARE OTH SHARE	$ 39 $ 22 $ $ 17
WARREN 2B7051	COUNTY OPERATED PUBLIC TRANSIT SERVICE TRANSIT PROJECTS / OPERATIONS FUNDS RECIPIENT: WARREN MANAGER: STEVE KISH STATUS:	CONG DIST. 11 FUND SOURCE: RURAL TRANSIT FEDERAL TRANSIT ADMIN FUNDS	OPERATING 1997 FED SHARE GA. SHARE OTH SHARE	$ 40 $ 22 $ $ 17
WARREN 2B7075	COUNTY OPERATED PUBLIC TRANSIT SERVICE TRANSIT PROJECTS / OPERATIONS FUNDS RECIPIENT: WARREN MANAGER: STEVE KISH STATUS:	CONG DIST. 11 FUND SOURCE: RURAL TRANSIT FEDERAL TRANSIT ADMIN FUNDS	OPERATING 1998 FED SHARE GA. SHARE OTH SHARE	$ 41 $ 23 $ $ 17
WARREN 2C8040	BASE STATION AND TWO MOBILE RADIOS TRANSIT PROJECTS / CAPITAL FUNDS RECIPIENT: WARREN MANAGER: STEVE KISH STATUS:	CONG DIST. 11 FUND SOURCE: RURAL TRANSIT FEDERAL TRANSIT ADMIN FUNDS	CAPITAL 1996 FED SHARE GA. SHARE OTH SHARE	$ 8 $ 6 $ 1 $ 1
WARREN 221620	SR 17 @ REEDY CREEK REPLACEMENT OF THE EXISTING BRIDGES(S). FROM 2 TO 4 LANES. LENGTH(Miles/km): .30/.48270 MANAGER: D. GRIFFITH STATUS: WARREN COUNTY SIGNED 2/11/89 FOR UTILITIES	CONG DIST. 11 FUND SOURCE: BRIDGE PROGRAM FEDERAL HIGHWAY ADMIN FUNDS	PE 1992 ROW NONE CONST	UNDERWAY $ 0 AFTER 98
WARREN 222390	SR 16 OVER GOLDEN CREEK IN WARRENTON REPLACEMENT OF THE EXISTING BRIDGES(S). NO ADDED LANES. LENGTH(Miles/km): .20/.32180 MANAGER: D. GRIFFITH STATUS: REQ WARRENTON DO UTIL 9-21-94;COUNTY SGN 10-4-94 PUB UTIL	CONG DIST. 11 FUND SOURCE: BRIDGE PROGRAM FEDERAL HIGHWAY ADMIN FUNDS	PE 1994 ROW 1996 CONST 1998 FED SHARE GA. SHARE OTH SHARE	UNDERWAY $ 1 $ 635 $ 508 $ 127 $
WARREN 271124	CITY OF WARRENTON GYMNASIUM AUDITORIUM HISTORIC PRESERVATION / ENHANCEMENT LENGTH(Miles/km): .00/.00000 - EXIST. LANES: 0 /PROPOSED LANES: 0 MANAGER: STATUS: TO BE DONE BY CONTRACT	CONG DIST. 11 FUND SOURCE: TRANS. ENHANCE. FEDERAL HIGHWAY ADMIN FUNDS	PE LOCL ROW LOCL CONST 1997 FED SHARE GA. SHARE OTH SHARE	 $ 80 $ 80 $ $

COUNTY P.I.NO.	DESCRIPTION PROJECT DATA	COMMENTS	FISCAL YEAR	COST ESTS
WASHINGT	SR 15: NB MP 28.1-29.6/WASHINGTON//SB MP 1.0-2.5/HANCOCK			
222300	ADDITION OF A PASSING LANE.	CONG DIST. 11	PE 1995	UNDERWAY
	LENGTH(Miles/km): 3.00/4.82700		ROW 1998	$ 40
	MANAGER: D. GRIFFITH	FUND SOURCE: SURFACE TRANSPORT.	CONST	AFTER 98
STATUS:	REQ WASHINGTON DO UTILITIES 4/92; HANCOCK SGN 5-5-92 UTILS.	FEDERAL HIGHWAY ADMIN FUNDS		
WASHINGT	SR 24 BET SANDERS'LE & DAVISBORO EB MP 14.3-13.4;WB 5.3-7.0			
231240	ADDITION OF A PASSING LANE.	CONG DIST. 11	PE 1997	$ 45
	LENGTH(Miles/km): 2.60/4.18340		ROW	AFTER 98
	MANAGER: D. GRIFFITH	FUND SOURCE: SURFACE TRANSPORT.	CONST	AFTER 98
STATUS:		FEDERAL HIGHWAY ADMIN FUNDS		
WASHINGT	CR 357 AT STEEL CREEK SOUTH OF DAVISBORO			
242150	REPLACEMENT OF THE EXISTING BRIDGES(S). NO ADDED LANES.	CONG DIST. 11	PE 1996	$ 6
	LENGTH(Miles/km): .20/.32180		ROW LOCL	
	MANAGER: D. GRIFFITH	FUND SOURCE: BRIDGE PROGRAM	CONST	AFTER 98
STATUS:	REQ CO DO PUB UTILITIES 9/92; DAVISBORO REFUSED 9-28-92.	FEDERAL HIGHWAY ADMIN FUNDS		
WASHINGT	CITY OF TENNILLE RAILROAD DEPOT MUSEUM			
271126	HISTORIC FACILITIES / ENHANCEMENT	CONG DIST. 11	PE LOCL	
	LENGTH(Miles/km): .00/.00000 - EXIST. LANES: 0 /PROPOSED LANES: 0		ROW LOCL	
	MANAGER:	FUND SOURCE: TRANS. ENHANCE.	CONST 1997	$ 110
STATUS:	TO BE DONE BY CONTRACT	FEDERAL HIGHWAY ADMIN FUNDS	FED SHARE	$ 110
			GA. SHARE	$
			OTH SHARE	$

COUNTY P.I.NO.	DESCRIPTION PROJECT DATA	COMMENTS	FISCAL YEAR	COST ESTS
WILKES 2B1195	COUNTY OPERATED PUBLIC TRANSIT SERVICE TRANSIT PROJECTS / OPERATIONS FUNDS RECIPIENT: WILKES MANAGER: STEVE KISH STATUS:	CONG DIST. 10 & 11 FUND SOURCE: RURAL TRANSIT FEDERAL TRANSIT ADMIN FUNDS	OPERATING 1996 FED SHARE GA. SHARE OTH SHARE	$ 55 $ 30 $ $ 25
WILKES 2B7052	COUNTY OPERATED PUBLIC TRANSIT SERVICE TRANSIT PROJECTS / OPERATIONS FUNDS RECIPIENT: WILKES MANAGER: STEVE KISH STATUS:	CONG DIST. 10 & 11 FUND SOURCE: RURAL TRANSIT FEDERAL TRANSIT ADMIN FUNDS	OPERATING 1997 FED SHARE GA. SHARE OTH SHARE	$ 57 $ 31 $ $ 25
WILKES 2B7076	COUNTY OPERATED PUBLIC TRANSIT SERVICE TRANSIT PROJECTS / OPERATIONS FUNDS RECIPIENT: WILKES MANAGER: STEVE KISH STATUS:	CONG DIST. 10 & 11 FUND SOURCE: RURAL TRANSIT FEDERAL TRANSIT ADMIN FUNDS	OPERATING 1998 FED SHARE GA. SHARE OTH SHARE	$ 60 $ 33 $ $ 27
WILKES 2C8012	TWO STANDARD VANS TRANSIT PROJECTS / CAPITAL FUNDS RECIPIENT: WILKES MANAGER: STEVE KISH STATUS:	CONG DIST. 10 & 11 FUND SOURCE: RURAL TRANSIT FEDERAL TRANSIT ADMIN FUNDS	CAPITAL 1997 FED SHARE GA. SHARE OTH SHARE	$ 46 $ 37 $ 4 $ 5

Chattahoochee Flint
Regional Development Center

Carroll
Coweta
Heard
Meriwether
Troup

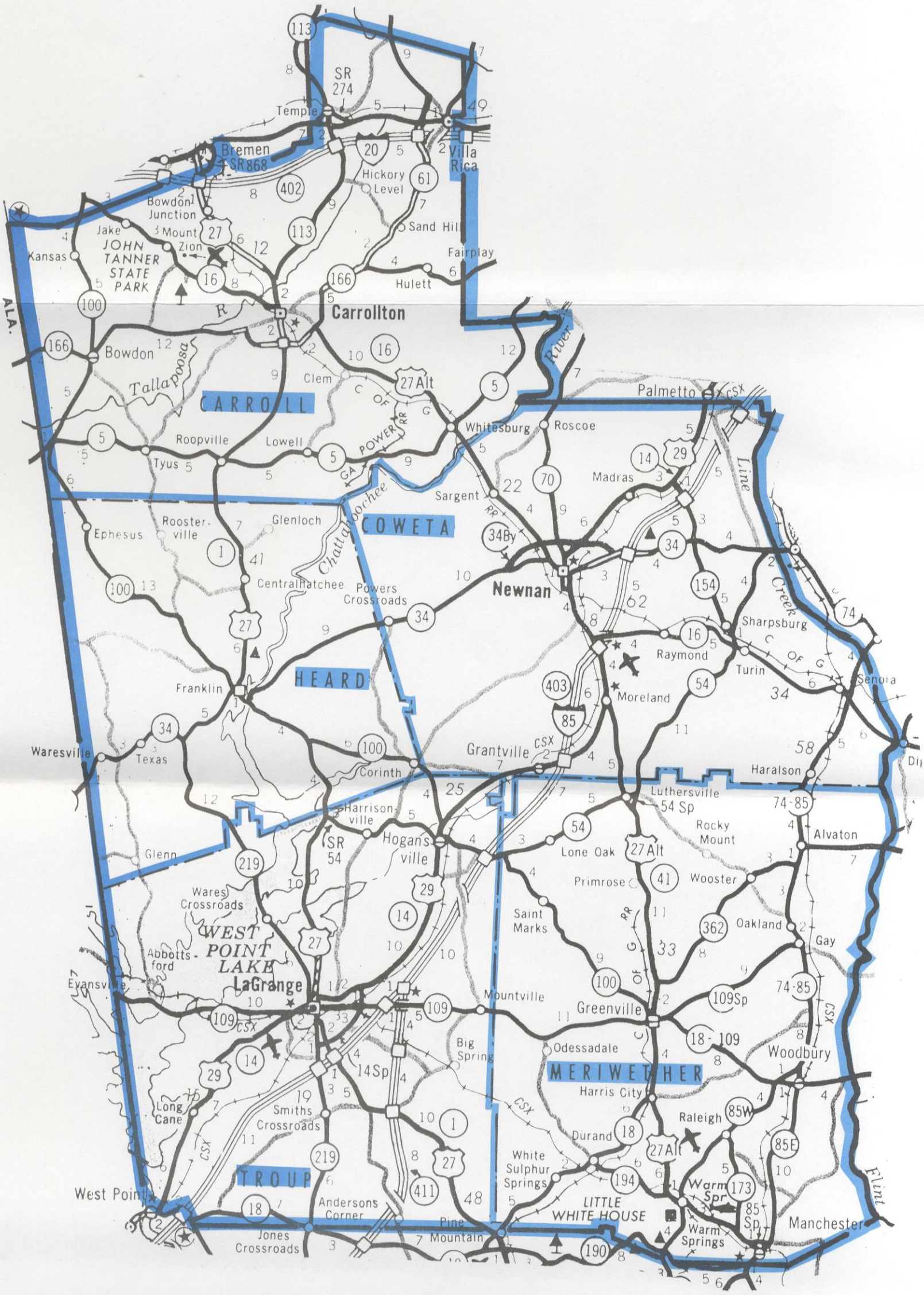

CHATTAHOOCHEE FLINT

SCALE IN MILES

COUNTY P.I.NO.	DESCRIPTION PROJECT DATA	COMMENTS	FISCAL YEAR	COST ESTS
CARROLL 61091X	I-20 SAFETY IMPROVEMENTS FRM ALA STATE LINE TO SR 61/HARALSO UNKNOWN / UNKNOWN LENGTH(Miles/km): .00/.00000 - EXIST. LANES: 0 /PROPOSED LANES: 0 MANAGER: UNKNOWN STATUS:	CONG DIST. 0 & 0 FUND SOURCE: I-STATE MAINT. FEDERAL HIGHWAY ADMIN FUNDS 610910 IS AN ASSOCIATED PROJECT.	PE NONE ROW NONE CONST NONE	$ 0 $ 0 $ 0
CARROLL 631300	SR 166 FM CR 828/141 TO 4-LN/CARROLLTON..INCL BRIDGES RECONSTRUCTION & WIDENING FROM 2 LANES TO 4 LANES. LENGTH(Miles/km): 5.65/9.09085 MANAGER: J. GARLAND STATUS: CITY SGN P UTIL ONLY 5/92;CO SGN P UTL/REFUSED PVT U 5-92	CONG DIST. 7 FUND SOURCE: SURFACE TRANSPORT. FEDERAL HIGHWAY ADMIN FUNDS	PE 1992 ROW 1997 CONST	UNDERWAY $ 5607 AFTER 98
CARROLL 631310	SR 166 FM E OF BIG INDIAN CK NEW LOC TO E CL THEN TO CR 828 RECONSTRUCTION & WIDENING FROM 2 LANES TO 4 LANES. LENGTH(Miles/km): 8.81/14.17529 MANAGER: J. GARLAND STATUS:	CONG DIST. 7 FUND SOURCE: SURFACE TRANSPORT. FEDERAL HIGHWAY ADMIN FUNDS	PE 1992 ROW CONST	UNDERWAY AFTER 98 AFTER 98
CARROLL 631320	SR 16/US 27ALT FM SR 166 SE TO W OF STRIPLING CHAP RD/CR 24 RECONSTRUCTION & WIDENING FROM 2 LANES TO 4 LANES. LENGTH(Miles/km): 1.65/2.65485 MANAGER: M. REYNOLDS STATUS: CO REFUSED 11-4-92;CITY SGN 11-2-92 PUB UTIL/REFUSED PVT UTL	CONG DIST. 7 FUND SOURCE: SURFACE TRANSPORT. FEDERAL HIGHWAY ADMIN FUNDS	PE 1993 ROW 1997 CONST	UNDERWAY $ 1531 AFTER 98
CARROLL 641890	N CARROLLTON BYP/SR 166 CONN. FM SR 1 TO SR 166 RECONSTRUCTION & WIDENING FROM 2 LANES TO 4 LANES. LENGTH(Miles/km): 2.90/4.66610 MANAGER: M. REYNOLDS STATUS: COUNTY REFUSED 3-2-94; CARROLLTON REFUSED 10-19-92	CONG DIST. 7 FUND SOURCE: SURFACE TRANSPORT. FEDERAL HIGHWAY ADMIN FUNDS	PE 1992 ROW 1996 CONST	UNDERWAY $ 2429 AFTER 98
CARROLL 641910	SR 100 NB MP 5.5-6.8; NB MP 13.3-14.55; SB MP 15.3-16.8 ADDITION OF A PASSING LANE. LENGTH(Miles/km): 4.05/6.51645 MANAGER: GREG PARKER STATUS: REQ CARROLL COUNTY DO UTILITIES 5-6-94	CONG DIST. 7 FUND SOURCE: SURFACE TRANSPORT. FEDERAL HIGHWAY ADMIN FUNDS	PE 1994 ROW 1996 CONST 1997 FED SHARE GA. SHARE OTH SHARE	UNDERWAY $ 70 $ 2419 $ 1935 $ 484 $
CARROLL 642080	CR 834/SMITHFIELD ROAD @ INDIAN CREEK 4 MI NORTH OF BOWDON REPLACEMENT OF THE EXISTING BRIDGES(S). NO ADDED LANES. LENGTH(Miles/km): .21/.33789 MANAGER: GREG PARKER STATUS:	CONG DIST. 7 FUND SOURCE: BRIDGE PROGRAM FEDERAL HIGHWAY ADMIN FUNDS	PE 1996 ROW LOCL CONST	$ 10 AFTER 98

COUNTY / P.I.NO.	DESCRIPTION / PROJECT DATA	COMMENTS	FISCAL YEAR	COST ESTS
CARROLL	CR 834/SMITHFIELD ROAD @ TURKEY CREEK 3.5 MI NORTH OF BOWDON		PE 1996	$ 11
642085	REPLACEMENT OF THE EXISTING BRIDGES(S). NO ADDED LANES.	CONG DIST. 7	ROW LOCL	
	LENGTH(Miles/km): .21/.33789		CONST	AFTER 98
	MANAGER: GREG PARKER	FUND SOURCE: BRIDGE PROGRAM		
STATUS:		FEDERAL HIGHWAY ADMIN FUNDS		
CARROLL	CR 523/JONES MILL ROAD @ SNAKE CREEK 1.5 MI N OF WHITESBURG		PE 1996	$ 10
642090	REPLACEMENT OF THE EXISTING BRIDGES(S). NO ADDED LANES.	CONG DIST. 7	ROW LOCL	
	LENGTH(Miles/km): .21/.33789		CONST	AFTER 98
	MANAGER: GREG PARKER	FUND SOURCE: BRIDGE PROGRAM		
STATUS:		FEDERAL HIGHWAY ADMIN FUNDS		
CARROLL	SR 8/US 78 AT CS 777		PE 1994	UNDERWAY
650480	TURN LANES / SAFETY	CONG DIST. 7	ROW LOCL	
	LENGTH(Miles/km): .60/.96540 - EXIST. LANES: 2 /PROPOSED LANES: 3		CONST 1998	$ 265
	MANAGER: GREG PARKER	FUND SOURCE: HWY. SAFETY	FED SHARE	$ 239
STATUS:	REVISED REQ VILLA RICA DO ROW & UTIL 2-17-94 OTO	FEDERAL HIGHWAY ADMIN FUNDS	GA. SHARE	$ 27
			OTH SHARE	$
CARROLL	CS 824/STEWART ST/CARROLLTON @ CURTIS CREEK		PE 1991	UNDERWAY
650570	REHABILITATION OF THE EXISTING BRIDGE(S). NO ADDED LANES.	CONG DIST. 7	ROW LOCL	
	LENGTH(Miles/km): .32/.51488		CONST 1996	$ 333
	MANAGER: GREG PARKER	FUND SOURCE: BRIDGE PROGRAM	FED SHARE	$ 266
STATUS:	CARROLLTON PREV SGN 3-20-92 ROW & UTIL BUT REQ DELAY 6-9-92	FEDERAL HIGHWAY ADMIN FUNDS	GA. SHARE	$ 67
			OTH SHARE	$
CARROLL	CR 813/STATE LINE RD @ BIG INDIAN CREEK		PE 1990	UNDERWAY
671020	REPLACEMENT OF THE EXISTING BRIDGES(S). NO ADDED LANES.	CONG DIST. 7	ROW LOCL	
	LENGTH(Miles/km): .30/.48270		CONST 1996	$ 391
	MANAGER: GREG PARKER	FUND SOURCE: BRIDGE PROGRAM	FED SHARE	$ 313
STATUS:	CARROLL SIGNED 12/22/89 FOR ROW, UTILITIES & DETOURS.	FEDERAL HIGHWAY ADMIN FUNDS	GA. SHARE	$ 78
			OTH SHARE	$
CARROLL	CR 394/HICKORY LEVEL-SAND HILL RD @ HOMINY CK SW/VILLA RICA		PE 1996	$ 10
671040	REPLACEMENT OF THE EXISTING BRIDGES(S). NO ADDED LANES.	CONG DIST. 7	ROW LOCL	
	LENGTH(Miles/km): .20/.32180		CONST 1998	$ 251
	MANAGER: GREG PARKER	FUND SOURCE: BRIDGE PROGRAM	FED SHARE	$ 201
STATUS:	REQ CARROLL COUNTY DO ROW, UTILITIES & DETOURS 1-26-95	FEDERAL HIGHWAY ADMIN FUNDS	GA. SHARE	$ 50
			OTH SHARE	$

COUNTY P.I.NO.	DESCRIPTION PROJECT DATA	COMMENTS	FISCAL YEAR	COST ESTS
COWETA 311790	I-85/SR 34 RAMP RECONSTRUCTION SOUTHEAST QUADRANT RAMP / RECST. OR REHAB. LENGTH(Miles/km): .00/.00000 - EXIST. LANES: 0 /PROPOSED LANES: 0 MANAGER: M. REYNOLDS STATUS: SEND LGPA IN 1997	CONG DIST. 3 FUND SOURCE: I-STATE MAINT. FEDERAL HIGHWAY ADMIN FUNDS	PE 1996 ROW 1998 CONST	$ 78 $ 3039 AFTER 98
COWETA 321450	SR 14/ US 29A/ GREENVILLE ST @ A&WP RR REPLACEMENT OF THE EXISTING BRIDGES(S). FROM 2 TO 4 LANES. LENGTH(Miles/km): .38/.61142 MANAGER: GORDON BROWN STATUS: COUNTY SGN 7-20-88 FOR UTILITIES. NEWNAN N/A	CONG DIST. 3 FUND SOURCE: BRIDGE PROGRAM FEDERAL HIGHWAY ADMIN FUNDS	PE 1986 ROW 1994 CONST 1996 FED SHARE GA. SHARE OTH SHARE	UNDERWAY UNDERWAY $ 1534 $ 1227 $ 307 $
COWETA 321850	SR 34 FM NEAR WHITE OAK CRK E TO E/SR 154 RECONSTRUCTION & WIDENING FROM 2 LANES TO 4 LANES. LENGTH(Miles/km): 2.98/4.79482 MANAGER: K. FULBRIGHT STATUS: COWETA SIGNED FOR UTILITIES 3-2-95	CONG DIST. 3 FUND SOURCE: SURFACE TRANSPORT. FEDERAL HIGHWAY ADMIN FUNDS	PE 1992 ROW 1996 CONST	UNDERWAY UNDERWAY AFTER 98
COWETA 322060	SR 54/34 FM FISCHER XRDS TO SR54..TO SR 74..FAYETTE RECONSTRUCTION & WIDENING FROM 2 LANES TO 4 LANES. LENGTH(Miles/km): 1.79/2.88011 MANAGER: M. REYNOLDS STATUS: SIGNED BY COWETA 3/92;P/CITY 8/93;NEWNAN 12/92;FAYETTE N/A	CONG DIST. 3 FUND SOURCE: SURFACE TRANSPORT. FEDERAL HIGHWAY ADMIN FUNDS 32206X IS AN ASSOCIATED PROJECT.	PE 1992 ROW CONST	UNDERWAY AFTER 98 AFTER 98
COWETA 322063	SR 54 @ LINE CREEK/ALSO FAYETTE CO REHAB. OF THE EXISTING BRIDGE(S). FROM 2 LANES TO 4 LANES. LENGTH(Miles/km): .01/.01609 MANAGER: M. REYNOLDS STATUS: COWETA SGN 3/92; FAYETTE N/A; P'TREE CITY SGN 8-5-93 UTIL	CONG DIST. 3 FUND SOURCE: BRIDGE PROGRAM FEDERAL HIGHWAY ADMIN FUNDS 32206Y IS AN ASSOCIATED PROJECT.	PE 1992 ROW NONE CONST	UNDERWAY $ 0 AFTER 98
COWETA 322340	SR 34 E/NEWNAN FM SR 154 TO FISCHER RD/CR 552 RECONSTRUCTION & WIDENING FROM 2 LANES TO 4 LANES. LENGTH(Miles/km): 3.90/6.27510 MANAGER: M. REYNOLDS STATUS:	CONG DIST. 3 FUND SOURCE: SURFACE TRANSPORT. FEDERAL HIGHWAY ADMIN FUNDS 322345 IS AN ASSOCIATED PROJECT.	PE 1992 ROW CONST	UNDERWAY AFTER 98 AFTER 98
COWETA 322345	SR 34 @ SHOAL CREEK REHAB. OF THE EXISTING BRIDGE(S). FROM 2 LANES TO 4 LANES. LENGTH(Miles/km): .00/.00000 MANAGER: M. REYNOLDS STATUS: LGPA TO BE SENT W/FR-164-1(36) #322340 & FR-209-1(2)#322355	CONG DIST. 3 FUND SOURCE: BRIDGE PROGRAM FEDERAL HIGHWAY ADMIN FUNDS 322340 IS AN ASSOCIATED PROJECT.	PE 1992 ROW NONE CONST	UNDERWAY $ 0 AFTER 98

COUNTY P.I.NO.	DESCRIPTION PROJECT DATA	COMMENTS	FISCAL YEAR	COST ESTS
COWETA 322390	SR 34/NEWNAN FM WEST OF CR 466 TO EAST OF I-85 RECONSTRUCTION & WIDENING FROM 4 LANES TO 6 LANES. LENGTH(Miles/km): 1.25/2.01125 MANAGER: M. REYNOLDS STATUS: NEWNAN SGN 12-7-92 PUBLIC UTILITIES; COUNTY REFUSED 12-10-92	CONG DIST. 3 FUND SOURCE: SURFACE TRANSPORT. FEDERAL HIGHWAY ADMIN FUNDS	PE 1992 ROW 1996 CONST	UNDERWAY UNDERWAY AFTER 98
COWETA 322400	SR 34 BYP/NEWNAN FM CR 70/INCLUDE CSX RR BRIDGE TO SR 34 RECONSTRUCTION & WIDENING FROM 2 LANES TO 4 LANES. LENGTH(Miles/km): 3.09/4.97181 MANAGER: M. REYNOLDS STATUS: NEWNAN SGN 12-7-92 UTILITIES; COUNTY REFUSED 12-10-92	CONG DIST. 3 FUND SOURCE: SURFACE TRANSPORT. FEDERAL HIGHWAY ADMIN FUNDS	PE 1992 ROW CONST	UNDERWAY AFTER 98 AFTER 98
COWETA 331740	CR 301/SHADY GROVE CH. RD @ WAHOO CREEK 5.8 MI NW OF NEWNAN REPLACEMENT OF THE EXISTING BRIDGES(S). NO ADDED LANES. LENGTH(Miles/km): .22/.35398 MANAGER: J. LEONI STATUS: COWETA SGN 8-2-94 FOR PE, ROW, UTILITIES & DETOURS	CONG DIST. 3 FUND SOURCE: BRIDGE PROGRAM FEDERAL HIGHWAY ADMIN FUNDS	PE 1995 ROW LOCL CONST	UNDERWAY AFTER 98
COWETA 332170	SR 14/US 29 AT SR 154 INTERSECTION IMPROVEMENT / SAFETY LENGTH(Miles/km): .25/.40225 - EXIST. LANES: 2 /PROPOSED LANES: 3 MANAGER: GORDON BROWN STATUS: CO WILL DO UTIL, SIGNALS & PART OF ROW 3-23-95 OTO	CONG DIST. 3 FUND SOURCE: HWY. SAFETY FEDERAL HIGHWAY ADMIN FUNDS	PE 1996 $ 5 ROW LOCL CONST 1998 $ 190 FED SHARE $ 171 GA. SHARE $ 19 OTH SHARE $	
COWETA 332180	SR 16 AT SR 54 INTERSECTION IMPROVEMENT / SAFETY LENGTH(Miles/km): .25/.40225 - EXIST. LANES: 2 /PROPOSED LANES: 4 MANAGER: GORDON BROWN STATUS: CO SGN DO UTIL, SIGNALS & PART ROW 3\95; CITY SGN 3-25-94	CONG DIST. 3 FUND SOURCE: NAT'L HIGHWAY FEDERAL HIGHWAY ADMIN FUNDS	PE 1996 $ 5 ROW LOCL CONST 1997 $ 135 FED SHARE $ 135 GA. SHARE $ OTH SHARE $	
COWETA 342900	CR 251/WAGERS MILL ROAD @ WAHOO CREEK 7.6 MI NW OF NEWNAN REPLACEMENT OF THE EXISTING BRIDGES(S). NO ADDED LANES. LENGTH(Miles/km): .22/.35398 MANAGER: J. LEONI STATUS: COWETA SGN 8-2-94 FOR PE, ROW, UTILITIES & DETOURS	CONG DIST. 3 FUND SOURCE: BRIDGE PROGRAM FEDERAL HIGHWAY ADMIN FUNDS	PE 1995 ROW LOCL CONST 1997 $ 390 FED SHARE $ 312 GA. SHARE $ 78 OTH SHARE $	UNDERWAY
COWETA 342945	CR 549/WELCOME ROAD @ MOUNTAIN CREEK 3.1 MI NW OF NEWNAN REPLACEMENT OF THE EXISTING BRIDGES(S). NO ADDED LANES. LENGTH(Miles/km): .20/.32180 MANAGER: J. LEONI STATUS: COWETA SGN 8-2-94 FOR PE, ROW, UTILITIES & DETOURS	CONG DIST. 3 FUND SOURCE: BRIDGE PROGRAM FEDERAL HIGHWAY ADMIN FUNDS	PE 1996 $ 5 ROW LOCL CONST 1997 $ 494 FED SHARE $ 395 GA. SHARE $ 99 OTH SHARE $	

COUNTY P.I.NO.	DESCRIPTION PROJECT DATA	COMMENTS	FISCAL YEAR	COST ESTS
COWETA 342950	CR 555/W. GRANTVILLE ROAD @ NEW RIVER 3 MI N OF JCT SR 14 REPLACEMENT OF THE EXISTING BRIDGES(S). NO ADDED LANES. LENGTH(Miles/km): .20/.32180 MANAGER: J. LEONI STATUS: COWETA SGN 8-2-94 FOR PE, ROW, UTILITIES & DETOURS	CONG DIST. 3 FUND SOURCE: BRIDGE PROGRAM FEDERAL HIGHWAY ADMIN FUNDS	PE 1996 ROW LOCL CONST 1997 FED SHARE GA. SHARE OTH SHARE	$ 5 $ 170 $ 136 $ 34 $
COWETA 342955	CR 555/W. GRANTVILLE ROAD @ GOLDEN CK 4.9 MI N OF JCT SR 14 REPLACEMENT OF THE EXISTING BRIDGES(S). NO ADDED LANES. LENGTH(Miles/km): .20/.32180 MANAGER: J. LEONI STATUS: COWETA SGN 8-2-94 FOR PE, ROW, UTILITIES & DETOURS	CONG DIST. 3 FUND SOURCE: BRIDGE PROGRAM FEDERAL HIGHWAY ADMIN FUNDS	PE 1996 ROW LOCL CONST 1997 FED SHARE GA. SHARE OTH SHARE	$ 5 $ 134 $ 107 $ 27 $
COWETA 342960	CR 317/HENRY BRYANT ROAD @ WAHOO CREEK 3.5 MI NW OF NEWNAN REPLACEMENT OF THE EXISTING BRIDGES(S). NO ADDED LANES. LENGTH(Miles/km): .20/.32180 MANAGER: J. LEONI STATUS: COWETA SGN 8-2-94 FOR PE, ROW, UTILITIES & DETOURS	CONG DIST. 3 FUND SOURCE: BRIDGE PROGRAM FEDERAL HIGHWAY ADMIN FUNDS	PE 1996 ROW LOCL CONST 1997 FED SHARE GA. SHARE OTH SHARE	$ 5 $ 267 $ 214 $ 53 $
COWETA 350980	SR 34 AT FIVE EXISTING MEDIAN OPENINGS TURN LANES / SAFETY LENGTH(Miles/km): .50/.80450 - EXIST. LANES: 4 /PROPOSED LANES: 5 MANAGER: GORDON BROWN STATUS: NEWNAN SGN FOR UTIL 3-22-94; NO COUNTY UTILITIES INVOLVED	CONG DIST. 3 FUND SOURCE: HWY. SAFETY FEDERAL HIGHWAY ADMIN FUNDS	PE 1994 ROW NONE CONST 1997 FED SHARE GA. SHARE OTH SHARE	UNDERWAY $ 0 $ 330 $ 297 $ 33 $
COWETA 370781	CR 157/ROCKAWAY RD IN SENOIA @ CSX RR REPLACEMENT OF THE EXISTING BRIDGES(S). NO ADDED LANES. LENGTH(Miles/km): .27/.43443 MANAGER: GORDON BROWN STATUS: CITY OF SENOIA SIGNED 1-31-90 FOR ROW, UTIL & DETOURS.	CONG DIST. 3 FUND SOURCE: BRIDGE PROGRAM FEDERAL HIGHWAY ADMIN FUNDS	PE 1992 ROW LOCL CONST 1996 FED SHARE GA. SHARE OTH SHARE	UNDERWAY $ 1212 $ 970 $ 242 $
COWETA 370824	CR 74/STALLINGS ROAD @ KEG CREEK TRIB. 1 MI N OF SENOIA REPLACEMENT OF THE EXISTING BRIDGES(S). NO ADDED LANES. LENGTH(Miles/km): .19/.30571 MANAGER: J. LEONI STATUS: COWETA SGN 8-2-94 FOR PE, ROW, UTILITIES & DETOURS	CONG DIST. 3 FUND SOURCE: BRIDGE PROGRAM FEDERAL HIGHWAY ADMIN FUNDS 370826 IS AN ASSOCIATED PROJECT.	PE 1995 ROW LOCL CONST 1997 FED SHARE GA. SHARE OTH SHARE	UNDERWAY $ 171 $ 137 $ 34 $
COWETA 370826	CR 74/STALLINGS ROAD @ KEG CREEK 1.5 MI N OF SENOIA REPLACEMENT OF THE EXISTING BRIDGES(S). NO ADDED LANES. LENGTH(Miles/km): .21/.33789 MANAGER: J. LEONI STATUS: COWETA SGN 8-2-94 FOR PE, ROW, UTILITIES & DETOURS	CONG DIST. 3 FUND SOURCE: BRIDGE PROGRAM FEDERAL HIGHWAY ADMIN FUNDS 370824 IS AN ASSOCIATED PROJECT.	PE 1995 ROW LOCL CONST 1997 FED SHARE GA. SHARE OTH SHARE	UNDERWAY $ 267 $ 214 $ 53 $

COUNTY P.I.NO.	DESCRIPTION PROJECT DATA	COMMENTS	FISCAL YEAR	COST ESTS
COWETA 371302	CR 82/GOODWYN ROAD @ WHITE OAK CREEK 3 MI E OF NEWNAN REPLACEMENT OF THE EXISTING BRIDGES(S). NO ADDED LANES. LENGTH(Miles/km): .22/.35398 MANAGER: J. LEONI STATUS: COWETA SGN 8-2-94 FOR PE, ROW, UTILITIES & DETOURS	CONG DIST. 3 FUND SOURCE: BRIDGE PROGRAM FEDERAL HIGHWAY ADMIN FUNDS	PE 1995 ROW LOCL CONST 1997 FED SHARE GA. SHARE OTH SHARE	UNDERWAY $ 364 $ 291 $ 73 $
COWETA 371304	CR 144/ROCK HOUSE ROAD @ SILVER RUN CREEK 3 MI S OF TURIN REPLACEMENT OF THE EXISTING BRIDGES(S). NO ADDED LANES. LENGTH(Miles/km): .20/.32180 MANAGER: J. LEONI STATUS: COWETA SGN 8-2-94 FOR PE, ROW, UTILITIES & DETOURS	CONG DIST. 3 FUND SOURCE: BRIDGE PROGRAM FEDERAL HIGHWAY ADMIN FUNDS	PE 1995 ROW LOCL CONST 1996 FED SHARE GA. SHARE OTH SHARE	UNDERWAY $ 107 $ 86 $ 21 $
COWETA 371306	CR 21/HAPPY VALLEY ROAD @ BROWNS CREEK 6 MI N OF NEWNAN REPLACEMENT OF THE EXISTING BRIDGES(S). NO ADDED LANES. LENGTH(Miles/km): .20/.32180 MANAGER: J. LEONI STATUS: COWETA SGN 8-2-94 FOR PE, ROW, UTILITIES & DETOURS	CONG DIST. 3 FUND SOURCE: BRIDGE PROGRAM FEDERAL HIGHWAY ADMIN FUNDS	PE 1995 ROW LOCL CONST 1997 FED SHARE GA. SHARE OTH SHARE	UNDERWAY $ 202 $ 162 $ 40 $
COWETA 371308	CR 239/BOHANNON ROAD @ NEW RIVER 1 MI N OF GRANTVILLE REPLACEMENT OF THE EXISTING BRIDGES(S). NO ADDED LANES. LENGTH(Miles/km): .21/.33789 MANAGER: J. LEONI STATUS: COWETA SGN 8-2-94 FOR PE, ROW, UTILITIES & DETOURS	CONG DIST. 3 FUND SOURCE: BRIDGE PROGRAM FEDERAL HIGHWAY ADMIN FUNDS	PE 1995 ROW LOCL CONST 1997 FED SHARE GA. SHARE OTH SHARE	UNDERWAY $ 301 $ 241 $ 60 $
COWETA 371330	CR 252/SMOKEY RD OVER MOUNTAIN CREEK SW OF NEWNAN REPLACEMENT OF THE EXISTING BRIDGES(S). NO ADDED LANES. LENGTH(Miles/km): .20/.32180 MANAGER: J. LEONI STATUS: COWETA SGN 8-2-94 FOR PE, ROW, UTILITIES & DETOURS	CONG DIST. 3 FUND SOURCE: BRIDGE PROGRAM FEDERAL HIGHWAY ADMIN FUNDS	PE 1996 ROW LOCL CONST 1998 FED SHARE GA. SHARE OTH SHARE	$ 5 $ 302 $ 242 $ 60 $

COUNTY P.I.NO.	DESCRIPTION PROJECT DATA	COMMENTS	FISCAL YEAR	COST ESTS
HEARD	COUNTY OPERATED PUBLIC TRANSIT SERVICE			
3B7079	TRANSIT PROJECTS / OPERATIONS	CONG DIST. 7		
	FUNDS RECIPIENT: HEARD			
	MANAGER: STEVE KISH		OPERATING 1996	$ 21
STATUS:		FUND SOURCE: RURAL TRANSIT	FED SHARE	$ 13
		FEDERAL TRANSIT ADMIN FUNDS	GA. SHARE	$
			OTH SHARE	$ 8
HEARD	COUNTY OPERATED PUBLIC TRANSIT SERVICE			
3B7080	TRANSIT PROJECTS / OPERATIONS	CONG DIST. 7		
	FUNDS RECIPIENT: HEARD			
	MANAGER: STEVE KISH		OPERATING 1997	$ 42
STATUS:		FUND SOURCE: RURAL TRANSIT	FED SHARE	$ 25
		FEDERAL TRANSIT ADMIN FUNDS	GA. SHARE	$
			OTH SHARE	$ 17
HEARD	COUNTY OPERATED PUBLIC TRANSIT SERVICE			
3B7081	TRANSIT PROJECTS / OPERATIONS	CONG DIST. 7		
	FUNDS RECIPIENT: HEARD			
	MANAGER: STEVE KISH		OPERATING 1998	$ 43
STATUS:		FUND SOURCE: RURAL TRANSIT	FED SHARE	$ 26
		FEDERAL TRANSIT ADMIN FUNDS	GA. SHARE	$
			OTH SHARE	$ 17
HEARD	ONE CONV. VAN/LIFT, ONE STANDARD VAN AND TWO MOBILE RADIOS			
3C8035	TRANSIT PROJECTS / CAPITAL	CONG DIST. 7		
	FUNDS RECIPIENT: HEARD			
	MANAGER: STEVE KISH		CAPITAL 1996	$ 59
STATUS:		FUND SOURCE: RURAL TRANSIT	FED SHARE	$ 47
		FEDERAL TRANSIT ADMIN FUNDS	GA. SHARE	$ 6
			OTH SHARE	$ 6

COUNTY / P.I.NO.	DESCRIPTION / PROJECT DATA	COMMENTS	FISCAL YEAR	COST ESTS
MERIWETH 321880	REPLACE SCL RR BR OVER SR 41 W OF WARM SPRINGS/INCL DETOUR BRIDGES / RECST. OR REHAB. LENGTH(Miles/km): .25/.40225 MANAGER: J. GRAYBEAL STATUS: MERIWETHER COUNTY SIGNED 12/14/88 FOR UTILITIES ONLY.	CONG DIST. 3 FUND SOURCE: SURFACE TRANSPORT. FEDERAL HIGHWAY ADMIN FUNDS	PE 1992 ROW 1997 CONST	UNDERWAY $ 421 AFTER 98
MERIWETH 331630	SR 100 @ OLLIE BRANCH S OF SR 54 REPLACEMENT OF THE EXISTING BRIDGES(S). NO ADDED LANES. LENGTH(Miles/km): .38/.61142 MANAGER: GORDON BROWN STATUS: MERIWETHER SIGNED 3-9-92 FOR UTILITIES.	CONG DIST. 3 FUND SOURCE: BRIDGE PROGRAM FEDERAL HIGHWAY ADMIN FUNDS	PE 1993 ROW 1996 CONST 1997 FED SHARE GA. SHARE OTH SHARE	UNDERWAY $ 10 $ 335 $ 268 $ 67 $
MERIWETH 37124X	CHATTAHOOCHEE-FLINT HERITAGE HIGHWAY HISTORIC; SEE 371240 UNKNOWN / UNKNOWN LENGTH(Miles/km): .00/.00000 - EXIST. LANES: 0 /PROPOSED LANES: 0 MANAGER: UNKNOWN STATUS:	CONG DIST. 0 & 0 FUND SOURCE: TRANS. ENHANCE. FEDERAL HIGHWAY ADMIN FUNDS 371240 IS AN ASSOCIATED PROJECT.	PE NONE ROW NONE CONST NONE	$ 0 $ 0 $ 0
MERIWETH 371310	RED OAK CREEK COVERED BR/HUGH BROWN RD OVER RED OAK CREEK BRIDGES / ENHANCEMENT LENGTH(Miles/km): .00/.00000 MANAGER: GAIL D'AVINO STATUS: DOT WILL PROVIDE THE 20% MATCH	CONG DIST. 2 FUND SOURCE: TRANS. ENHANCE. FEDERAL HIGHWAY ADMIN FUNDS	PE NONE ROW NONE CONST 1996 FED SHARE GA. SHARE OTH SHARE	$ 0 $ 0 $ 77 $ 62 $ 15 $

COUNTY P.I.NO.	DESCRIPTION PROJECT DATA	COMMENTS	FISCAL YEAR	COST ESTS
TROUP 3B1260	COUNTY OPERATED PUBLIC TRANSIT SERVICE TRANSIT PROJECTS / OPERATIONS FUNDS RECIPIENT: TROUP MANAGER: STEVE KISH	CONG DIST. 7 FUND SOURCE: RURAL TRANSIT FEDERAL TRANSIT ADMIN FUNDS	OPERATING 1996 FED SHARE GA. SHARE OTH SHARE	$ 76 $ 43 $ $ 32
STATUS:				
TROUP 3B7063	COUNTY OPERATED PUBLIC TRANSIT SERVICE TRANSIT PROJECTS / OPERATIONS FUNDS RECIPIENT: TROUP MANAGER: STEVE KISH	CONG DIST. 7 FUND SOURCE: RURAL TRANSIT FEDERAL TRANSIT ADMIN FUNDS	OPERATING 1997 FED SHARE GA. SHARE OTH SHARE	$ 80 $ 46 $ $ 34
STATUS:				
TROUP 3B7077	COUNTY OPERATED PUBLIC TRANSIT SERVICE TRANSIT PROJECTS / OPERATIONS FUNDS RECIPIENT: TROUP MANAGER: STEVE KISH	CONG DIST. 7 FUND SOURCE: RURAL TRANSIT FEDERAL TRANSIT ADMIN FUNDS	OPERATING 1998 FED SHARE GA. SHARE OTH SHARE	$ 83 $ 47 $ $ 35
STATUS:				
TROUP 310730	I-185 CONN @ I-85 & I-185; INTERCHANGE CONSTRUCTION INTERCHANGE / NEW CONSTRUCTION LENGTH(Miles/km): .85/1.36765 - EXIST. LANES: 0 /PROPOSED LANES: 0 MANAGER: M. GANNAWAY	CONG DIST. 7 FUND SOURCE: NAT'L HIGHWAY FEDERAL HIGHWAY ADMIN FUNDS	PE 1994 ROW NONE CONST	UNDERWAY $ 0 AFTER 98
STATUS:	LGPA NOT APPLICABLE			
TROUP 311300	SR 219 FM 800' S/I-85 TO 300' N/I-85 RECONSTRUCTION & WIDENING FROM 2 LANES TO 4 LANES. LENGTH(Miles/km): .42/.67578 MANAGER: J. GARLAND	CONG DIST. 7 FUND SOURCE: NAT'L HIGHWAY FEDERAL HIGHWAY ADMIN FUNDS 331530 IS AN ASSOCIATED PROJECT.	PE 1991 ROW 1993 CONST 1996 FED SHARE GA. SHARE OTH SHARE	UNDERWAY UNDERWAY $ 2883 $ 2306 $ 577 $
STATUS:	TROUP COUNTY SIGNED 3/31/89 FOR UTILITIES ONLY.			
TROUP 321715	SR 14/US 29 FM CR 109/TEAVER RD TO CR 130/OLD AIRPORT RD RECONSTRUCTION & WIDENING FROM 2 LANES TO 4 LANES. LENGTH(Miles/km): 2.13/3.42717 MANAGER: A. ALEXANDER	CONG DIST. 7 FUND SOURCE: SURFACE TRANSPORT. FEDERAL HIGHWAY ADMIN FUNDS	PE 1992 ROW CONST	UNDERWAY AFTER 98 AFTER 98
STATUS:				
TROUP 321720	SR 1 @ UNNAMED TRIBUTARY TO WEST POINT LAKE REPLACEMENT OF THE EXISTING BRIDGES(S). FROM 2 TO 4 LANES. LENGTH(Miles/km): .30/.48270 MANAGER: M. GANNAWAY	CONG DIST. 7 FUND SOURCE: BRIDGE PROGRAM FEDERAL HIGHWAY ADMIN FUNDS	PE 1992 ROW 1996 CONST 1998 FED SHARE GA. SHARE OTH SHARE	UNDERWAY $ 17 $ 920 $ 736 $ 184 $
STATUS:	COUNTY SIGNED 11-17-87 FOR UTILITIES			

COUNTY P.I.NO.	DESCRIPTION PROJECT DATA	COMMENTS	FISCAL YEAR	COST ESTS
TROUP 322230	SR 14 N&SB FM MP 3.87-5.37; NB MP 7.07-8.41 ADDITION OF A PASSING LANE. LENGTH(Miles/km): 2.84/4.56956 MANAGER: GORDON BROWN STATUS: TROUP SIGNED 9-30-92 BUT NOTED THEY HAVE NO UTIL INVOLVED	CONG DIST. 7 FUND SOURCE: SURFACE TRANSPORT. FEDERAL HIGHWAY ADMIN FUNDS	PE 1992 ROW CONST	UNDERWAY AFTER 98 AFTER 98
TROUP 322240	SR 109 FM I-85 TO I-185 INCL I-85 RAMP RECONSTRUCTION & WIDENING FROM 2 LANES TO 5 LANES. LENGTH(Miles/km): .80/1.28720 MANAGER: M. GANNAWAY STATUS:	CONG DIST. 7 FUND SOURCE: SURFACE TRANSPORT. FEDERAL HIGHWAY ADMIN FUNDS	PE 1992 ROW CONST	UNDERWAY AFTER 98 AFTER 98
TROUP 322250	SR 1/US 27/LAGRANGE FM AUBURN ST TO SR 219/MORGAN ST RECONSTRUCTION & WIDENING FROM 2 LANES TO 5 LANES. LENGTH(Miles/km): 1.42/2.28478 MANAGER: J. GARLAND STATUS: LAGRANGE SGN 3-24-92 UTILS; COUNTY SAYS NO CO UTIL INVOLVED	CONG DIST. 7 FUND SOURCE: NAT'L HIGHWAY FEDERAL HIGHWAY ADMIN FUNDS	PE 1992 ROW 1997 CONST	UNDERWAY $ 8840 AFTER 98
TROUP 331530	SR 219 FM S/CR 91 TO 1000' N/CR 304 [EXCEP NH-85-1(295)] RECONSTRUCTION & WIDENING FROM 2 LANES TO 4 LANES. LENGTH(Miles/km): .78/1.25502 MANAGER: J. GARLAND STATUS: COVERED UNDER I-85-1(295), SGN 3-31-89 FOR UTILITIES	CONG DIST. 7 FUND SOURCE: SURFACE TRANSPORT. FEDERAL HIGHWAY ADMIN FUNDS 311300 IS AN ASSOCIATED PROJECT.	PE 1992 ROW 1993 CONST 1996 FED SHARE GA. SHARE OTH SHARE	UNDERWAY UNDERWAY $ 1943 $ 1554 $ 389 $
TROUP 350920	SR 109 @ CSX RR WEST OF SR 14 INTERSECTION BRIDGES / NEW CONSTRUCTION LENGTH(Miles/km): 1.00/1.60900 MANAGER: A. ALEXANDER STATUS: REQ TROUP DO UTIL 10/92; LAGRANGE SGN PUB UTIL ONLY 12-22-92	CONG DIST. 7 FUND SOURCE: SURFACE TRANSPORT. FEDERAL HIGHWAY ADMIN FUNDS	PE 1992 ROW CONST	UNDERWAY AFTER 98 AFTER 98
TROUP 371390	CR 282/YOUNGS MILL ROAD @ BEECH CREEK 2 MI N OF LAGRANGE REPLACEMENT OF THE EXISTING BRIDGES(S). NO ADDED LANES. LENGTH(Miles/km): .22/.35398 MANAGER: GORDON BROWN STATUS: REQ TROUP COUNTY DO ROW, UTILITIES & DETOURS 1-26-95	CONG DIST. 7 FUND SOURCE: BRIDGE PROGRAM FEDERAL HIGHWAY ADMIN FUNDS	PE 1996 ROW LOCL CONST 1998 FED SHARE GA. SHARE OTH SHARE	$ 32 $ 1598 $ 1278 $ 320 $

Coastal Georgia
Regional Development Center

Bryan
Camden
Chatham
Effingham
Glynn
Liberty
Long
McIntosh

COASTAL GEORGIA

Oliver
Egypt
Shawnee
EFFINGHAM
Clyo
Springfield
Guyton
Stillwell
Ebenezer
Rincon
Pineora
Blitchton
Groveland
Evans Co. Public Fishing Area
Pembroke
Lanier
Ellabelle
Meldrim
Bloomingdale
Pooler
Port Wentworth
Garden City
Savannah
SAVANNAH NATIONAL WILDLIFE REFUGE
TYBEE NATIONAL WILDLIFE REFUGE
Tybee Island
FORT PULASKI NATIONAL MONUMENT
SKIDAWAY ISLAND
Wassaw Sound
WASSAW NATIONAL WILDLIFE REFUGE
WASSAW ISLAND
Ossabaw Sound
OSSABAW ISLAND HERITAGE PRESERVE
St. Catherines Sound
ST. CATHERINES ISLAND
HARRIS NECK NATIONAL WILDLIFE REFUGE
Sapelo Sound
BLACKBEARD ISLAND NATIONAL WILDLIFE REFUGE
BLACKBEARD ISLAND WILDERNESS AREA
SAPELO ISLAND
SAPELO ISLAND NAT'L. ESTUARINE SANCTUARY
Doboy Sound
WOLF ISLAND NATIONAL WILDLIFE REFUGE AND WILDERNESS AREA
Altamaha Sound
LITTLE SAINT SIMONS ISLAND
FORT FREDERICA NATIONAL MONUMENT
SAINT SIMONS ISLAND
Saint Simons Island
Saint Simons Sound
JEKYLL ISLAND PARK
St. Andrews Sound
CUMBERLAND ISLAND
CUMBERLAND ISLAND WILDERNESS AREA
CUMBERLAND ISLAND NATIONAL SEASHORE
ROADS CLOSED AT DISCRETION OF ARMY
FORT STEWART MILITARY RESERVATION U.S.A
BRYAN
LIBERTY
WRIGHT ARMY AIR FIELD
Glennville
Hinesville
Gum Branch
Flemington
LONG
Allenhurst
Walthourville
Ludowici
Doctortown
Riceboro
Retreat
Jones
McINTOSH
Townsend
Eulonia
Crescent
Cox
Valona
Meridian
Carnigan
Ridgeville
Darien
FORT KING GEORGE
LEWIS ISLAND NATURAL AREA
HOFWYL-BROADFIELD PLANTATION
GLYNN
Thalmann
Sterling
Everett
Waverly
Spring Bluff
White Oak
Tarboro
Woodbine
Colesburg
CAMDEN
Harrietts Bluff
CROOKED RIVER STATE PARK
NAVAL SUBMARINE SUPPORT BASE KINGS BAY
Kingsland
St. Marys
FLA.
Naynesville
Richmond Hill
Windsor Forest
CHATHAM
HUNTER ARMY AIR FIELD
Vernonburg
Thunderbolt
WORMSLOE
SKIDAWAY ISLAND STATE PARK
FORT McALLISTER STATE HISTORIC PARK
Hardwicke
Waterway
Keller
Midway
Sunbury
SUNBURY
Dover Bluff
Shellman Bluff
Pine Harbor
South Newport
Brunswick
TOLL BRIDGE
Sea Island
Satilla River
Little Satilla
Altamaha
Ogeechee River
Canoochee River
Intracoastal Waterway
S. CAR.
CSX
RR
SCALE IN MILES
10 0 10

COUNTY P.I.NO.	DESCRIPTION PROJECT DATA	COMMENTS	FISCAL YEAR	COST ESTS
BRYAN 5B1285	COUNTY OPERATED PUBLIC TRANSIT SERVICE TRANSIT PROJECTS / OPERATIONS FUNDS RECIPIENT: BRYAN MANAGER: STEVE KISH STATUS:	CONG DIST. 1 FUND SOURCE: RURAL TRANSIT FEDERAL TRANSIT ADMIN FUNDS	OPERATING 1996 FED SHARE GA. SHARE OTH SHARE	$ 104 $ 58 $ $ 45
BRYAN 5B7070	COUNTY OPERATED PUBLIC TRANSIT SERVICE TRANSIT PROJECTS / OPERATIONS FUNDS RECIPIENT: BRYAN MANAGER: STEVE KISH STATUS:	CONG DIST. 1 FUND SOURCE: RURAL TRANSIT FEDERAL TRANSIT ADMIN FUNDS	OPERATING 1997 FED SHARE GA. SHARE OTH SHARE	$ 109 $ 61 $ $ 47
BRYAN 5B8030	COUNTY OPERATED PUBLIC TRANSIT SERVICE TRANSIT PROJECTS / OPERATIONS FUNDS RECIPIENT: BRYAN MANAGER: STEVE KISH STATUS:	CONG DIST. 1 FUND SOURCE: RURAL TRANSIT FEDERAL TRANSIT ADMIN FUNDS	OPERATING 1998 FED SHARE GA. SHARE OTH SHARE	$ 114 $ 64 $ $ 49
BRYAN 5C8016	ONE CONVERSION VAN WITH A LIFT TRANSIT PROJECTS / CAPITAL FUNDS RECIPIENT: BRYAN MANAGER: STEVE KISH STATUS:	CONG DIST. 1 FUND SOURCE: RURAL TRANSIT FEDERAL TRANSIT ADMIN FUNDS	CAPITAL 1997 FED SHARE GA. SHARE OTH SHARE	$ 36 $ 29 $ 3 $ 4
BRYAN 5C8038	ONE CONVERSION VAN WITH A LIFT TRANSIT PROJECTS / CAPITAL FUNDS RECIPIENT: BRYAN MANAGER: STEVE KISH STATUS:	CONG DIST. 1 FUND SOURCE: RURAL TRANSIT FEDERAL TRANSIT ADMIN FUNDS	CAPITAL 1996 FED SHARE GA. SHARE OTH SHARE	$ 34 $ 27 $ 4 $ 3
BRYAN 51115X	I-95 FM JERICO RVR TO US 17...SEE LIBERTY CO- 511150 UNKNOWN / UNKNOWN LENGTH(Miles/km): .00/.00000 - EXIST. LANES: 0 /PROPOSED LANES: 0 MANAGER: UNKNOWN STATUS:	CONG DIST. 0 & 0 FUND SOURCE: NAT'L HIGHWAY FEDERAL HIGHWAY ADMIN FUNDS 511150 IS AN ASSOCIATED PROJECT.	PE NONE ROW NONE CONST NONE	$ 0 $ 0 $ 0
BRYAN 511190	I-16 WIDEN 10 BRIDGES @ MP 138.3; 145.9; 146.6; 146.8; 147.2 BRIDGES / RECST. OR REHAB. LENGTH(Miles/km): 10.00/16.09000 MANAGER: KEVIN HOSEY STATUS: REQ BRYAN DO UTILITIES 10-5-93	CONG DIST. 1 FUND SOURCE: I-STATE MAINT. FEDERAL HIGHWAY ADMIN FUNDS 51119X IS AN ASSOCIATED PROJECT.	PE 1994 ROW NONE CONST 1998 FED SHARE GA. SHARE OTH SHARE	UNDERWAY $ 0 $ 6150 $ 5535 $ 615 $

COUNTY P.I.NO.	DESCRIPTION PROJECT DATA	COMMENTS	FISCAL YEAR	COST ESTS
BRYAN	CR 90/BELFAST-KELLER RD OVER TIVOLI RIVER			
532410	REPLACEMENT OF THE EXISTING BRIDGES(S). NO ADDED LANES.	CONG DIST. 1	PE 1994	UNDERWAY
	LENGTH(Miles/km): .35/.56315		ROW LOCL	
	MANAGER: TONY COLLINS		CONST 1996	$ 365
STATUS:	BRYAN SGN DO ROW, UTILITIES AND DETOURS 7-24-92	FUND SOURCE: BRIDGE PROGRAM	FED SHARE	$ 292
		FEDERAL HIGHWAY ADMIN FUNDS	GA. SHARE	$ 73
			OTH SHARE	$

COUNTY P.I.NO.	DESCRIPTION PROJECT DATA	COMMENTS	FISCAL YEAR	COST ESTS
CAMDEN 511080	I-95 FM HARRIETT'S BLUFF RD TO SR 25 SPUR RECONSTRUCTION & WIDENING FROM 4 LANES TO 6 LANES. LENGTH(Miles/km): 7.00/11.26300 MANAGER: J. GRAYBEAL STATUS: CAMDEN COUNTY SGN 2-4-92 FOR UTILITIES	CONG DIST. 1 FUND SOURCE: NAT'L HIGHWAY FEDERAL HIGHWAY ADMIN FUNDS 51Y080 IS AN ASSOCIATED PROJECT.	PE 1993 ROW NONE CONST 1997 FED SHARE GA. SHARE OTH SHARE	UNDERWAY $ 0 $ 20454 $ 16363 $ 4091 $
CAMDEN 511082	I-95 FM SR 25 SPUR TO CR 138/INCL CANOE SWAMP RECONSTRUCTION & WIDENING FROM 4 LANES TO 6 LANES. LENGTH(Miles/km): 8.21/13.20989 MANAGER: J. GRAYBEAL STATUS: CAMDEN SGN 3-24-92 - UTILITIES	CONG DIST. 1 FUND SOURCE: NAT'L HIGHWAY FEDERAL HIGHWAY ADMIN FUNDS 51Y082 IS AN ASSOCIATED PROJECT.	PE 1993 ROW NONE CONST 1997 FED SHARE GA. SHARE OTH SHARE	UNDERWAY $ 0 $ 13102 $ 10482 $ 2620 $
CAMDEN 511084	I-95 FM CR 138 TO US 17/GLYNN & BR @ L SATILLA RVR..GLYNN RECONSTRUCTION & WIDENING FROM 4 LANES TO 6 LANES. LENGTH(Miles/km): 6.76/10.87684 MANAGER: J. GRAYBEAL STATUS: REQ GLYNN DO UTIL 3-2-92; CAMDEN SGN 3-24-92 UTIL.	BRUNSWICK TIP # BATS93-11 CONG DIST. 1 FUND SOURCE: NAT'L HIGHWAY FEDERAL HIGHWAY ADMIN FUNDS 51Y084 IS AN ASSOCIATED PROJECT.	PE 1995 ROW NONE CONST 1997 FED SHARE GA. SHARE OTH SHARE	UNDERWAY $ 0 $ 21805 $ 17444 $ 4361 $
CAMDEN 511086	I-95 OVER WHITE OAK CREEK BRIDGES / RECST. OR REHAB. LENGTH(Miles/km): .18/.28962 MANAGER: J. GRAYBEAL STATUS: CAMDEN SGN 3-24-92 - UTILITIES SEE 511082	CONG DIST. 1 FUND SOURCE: NAT'L HIGHWAY FEDERAL HIGHWAY ADMIN FUNDS	PE 1993 ROW NONE CONST 1997 FED SHARE GA. SHARE OTH SHARE	UNDERWAY $ 0 $ 5985 $ 4788 $ 1197 $
CAMDEN 511087	I-95 OVER SATILLA RIVER BRIDGES / RECST. OR REHAB. LENGTH(Miles/km): .29/.46661 MANAGER: J. GRAYBEAL STATUS: CAMDEN SGN 3-24-92 - UTILITIES; SEE 511082	CONG DIST. 1 FUND SOURCE: NAT'L HIGHWAY FEDERAL HIGHWAY ADMIN FUNDS	PE 1993 ROW NONE CONST 1997 FED SHARE GA. SHARE OTH SHARE	UNDERWAY $ 0 $ 10073 $ 8058 $ 2015 $
CAMDEN 51Y070	I-95 FM FLA LINE TO HARRIETTS BLUFF RD/INCL BR @ CROOKED RVR RECONSTRUCTION & WIDENING FROM 4 LANES TO 6 LANES. LENGTH(Miles/km): 7.22/11.61698 MANAGER: UNKNOWN STATUS:	CONG DIST. 1 FUND SOURCE: I-STATE MAINT. FEDERAL HIGHWAY ADMIN FUNDS 511070 IS AN ASSOCIATED PROJECT.	PE NONE ROW NONE CONST 1996 FED SHARE GA. SHARE OTH SHARE	$ 0 $ 0 $ 4000 $ 3600 $ 400 $
CAMDEN 51Y080	I-95 FM HARRIETT'S BLUFF RD TO SR 25 SPUR RECONSTRUCTION & WIDENING FROM 4 LANES TO 6 LANES. LENGTH(Miles/km): .00/.00000 MANAGER: UNKNOWN STATUS: CAMDEN COUNTY SGN 2-4-92 FOR UTILITIES	CONG DIST. 1 FUND SOURCE: I-STATE MAINT. FEDERAL HIGHWAY ADMIN FUNDS 511080 IS AN ASSOCIATED PROJECT.	PE NONE ROW NONE CONST 1997 FED SHARE GA. SHARE OTH SHARE	$ 0 $ 0 $ 3000 $ 2700 $ 300 $

COUNTY P.I.NO.	DESCRIPTION PROJECT DATA	COMMENTS	FISCAL YEAR	COST ESTS
CAMDEN 51Y082	I-95 FM SR 25 SPUR TO CR 138 RECONSTRUCTION & WIDENING FROM 4 LANES TO 6 LANES. LENGTH(Miles/km): 8.44/13.57996 MANAGER: UNKNOWN STATUS: CAMDEN SGN 3-24-92 - UTILITIES	CONG DIST. 1 FUND SOURCE: I-STATE MAINT. FEDERAL HIGHWAY ADMIN FUNDS 511082 IS AN ASSOCIATED PROJECT.	PE NONE ROW NONE CONST 1997 FED SHARE GA. SHARE OTH SHARE	$ 0 $ 0 $ 8000 $ 7200 $ 800 $
CAMDEN 51Y084	I-95 FM CR 138 TO US 17/GLYNN & BR @ L SATILLA RVR..GLYNN RECONSTRUCTION & WIDENING FROM 4 LANES TO 6 LANES. LENGTH(Miles/km): 6.76/10.87684 MANAGER: UNKNOWN STATUS: REQ GLYNN DO UTIL 3-2-92; CAMDEN SGN 3-24-92 UTIL.	CONG DIST. 1 FUND SOURCE: I-STATE MAINT. FEDERAL HIGHWAY ADMIN FUNDS 511084 IS AN ASSOCIATED PROJECT.	PE 1995 ROW NONE CONST 1997 FED SHARE GA. SHARE OTH SHARE	UNDERWAY $ 0 $ 4000 $ 3600 $ 400 $
CAMDEN 521910	SR 40 FM KINGS BAY RD SE TO 5 LANE SECTION @ SR 40 SPUR INTERSECTION IMPROVEMENT / RECST. OR REHAB. LENGTH(Miles/km): 3.30/5.30970 - EXIST. LANES: 2 /PROPOSED LANES: 4 MANAGER: B. FERGUSON STATUS: CT REQ COUNTY & ST. MARYS DO PE, ROW, UTIL & CST UP TO $1 M	CONG DIST. 1 FUND SOURCE: SURFACE TRANSPORT. FEDERAL HIGHWAY ADMIN FUNDS	PE 1993 ROW 1996 CONST 1998 FED SHARE GA. SHARE OTH SHARE	UNDERWAY $ 2000 $ 2500 $ 1500 $ $ 1000
CAMDEN 522080	SR 40 FM W/CR 61 TO SR 25/US 17 RECONSTRUCTION & WIDENING FROM 2 LANES TO 4 LANES. LENGTH(Miles/km): 3.50/5.63150 MANAGER: B. FERGUSON STATUS: CO SGN 6/91 PUB UTIL; DOT PAY ROW 5-21-91;CITY REFUSED 6/93	CONG DIST. 1 FUND SOURCE: SURFACE TRANSPORT. FEDERAL HIGHWAY ADMIN FUNDS	PE 1992 ROW CONST	UNDERWAY AFTER 98 AFTER 98
CAMDEN 522690	SR 25/US 17 BRIDGE OVER ST. MARY'S RIVER /FLA STATE LINE REPLACEMENT OF THE EXISTING BRIDGES(S). NO ADDED LANES. LENGTH(Miles/km): .00/.00000 MANAGER: M. REYNOLDS STATUS: BI-STATE AGRMT SGN 11/92;CO REFUSED 10/93;DOT TO PAY 11/94	CONG DIST. 1 FUND SOURCE: BRIDGE PROGRAM FEDERAL HIGHWAY ADMIN FUNDS	PE 1994 ROW 1996 CONST 1997 FED SHARE GA. SHARE OTH SHARE	UNDERWAY $ 5 $ 3050 $ 2440 $ 610 $
CAMDEN 570810	CS 535/N RIVER CAUSEWAY FM POINT PETER RD TO NAVAL BASE MINOR WIDEN & RESURF / RECST. OR REHAB. LENGTH(Miles/km): 2.10/3.37890 - EXIST. LANES: 2 /PROPOSED LANES: 2 MANAGER: TONY COLLINS STATUS: CT REQ COUNTY ACQUIRE ROW 5-3-94; ST MARYS SGN ROW 7-24-94	CONG DIST. 1 FUND SOURCE: STATE FUNDS FEDERAL HIGHWAY ADMIN FUNDS	PE 1992 ROW 1996 CONST 1997 FED SHARE GA. SHARE OTH SHARE	UNDERWAY $ 10 $ 2700 $ 2700 $ $
CAMDEN 571040	KINGSLAND DOWNTOWN 6 BLOCK AREA AND LANDSCAPE SIDEWALKS / ENHANCEMENT LENGTH(Miles/km): .00/.00000 - EXIST. LANES: 0 /PROPOSED LANES: 0 MANAGER: STAN HAMES STATUS: LGPA TO BE DONE BY CONTRACT	CONG DIST. 1 FUND SOURCE: TRANS. ENHANCE. FEDERAL HIGHWAY ADMIN FUNDS	PE LOCL ROW NONE CONST 1997 FED SHARE GA. SHARE OTH SHARE	$ 0 $ 365 $ 292 $ $ 73

COUNTY P.I.NO.	DESCRIPTION PROJECT DATA	COMMENTS	FISCAL YEAR	COST ESTS
CHATHAM 5D5012	CAPITAL - FACILITY RENOVATION AND FOUR TRANSIT COACHES TRANSIT PROJECTS / CAPITAL FUNDS RECIPIENT: CHATHAM AREA TRANSIT AUTHORITY MANAGER: STEVE KISH STATUS:	CONG DIST. 1 & 11 FUND SOURCE: URBAN TRANSIT FEDERAL TRANSIT ADMIN FUNDS	CAPITAL 1996 FED SHARE GA. SHARE OTH SHARE	$ 487 $ 390 $ 49 $ 49
CHATHAM 5D5016	TRANSIT OPERATING ASSISTANCE TRANSIT PROJECTS / OPERATIONS FUNDS RECIPIENT: CHATHAM AREA TRANSIT AUTHORITY MANAGER: STEVE KISH STATUS:	CONG DIST. 1 & 11 FUND SOURCE: URBAN TRANSIT FEDERAL TRANSIT ADMIN FUNDS	OPERATING 1996 FED SHARE GA. SHARE OTH SHARE	$ 4956 $ 1380 $ $ 3576
CHATHAM 5D5017	TRANSIT OPERATING ASSISTANCE FOR FY 1997 TRANSIT PROJECTS / OPERATIONS FUNDS RECIPIENT: CHATHAM AREA TRANSIT AUTHORITY MANAGER: STEVE KISH STATUS:	CONG DIST. 1 & 11 FUND SOURCE: URBAN TRANSIT FEDERAL TRANSIT ADMIN FUNDS	OPERATING 1997 FED SHARE GA. SHARE OTH SHARE	$ 5042 $ 1380 $ $ 3662
CHATHAM 5D5018	CAPITAL - CAPITAL MAINTENANCE ITEMS, TOOLS & EQUIPMENT, TRANSIT PROJECTS / CAPITAL FUNDS RECIPIENT: CHATHAM AREA TRANSIT AUTHORITY MANAGER: STEVE KISH STATUS: OFFICE EQUIPMENT, PARATRANSIT VEHICLES, FACILITY MODIFICAT.	CONG DIST. 1 & 11 FUND SOURCE: URBAN TRANSIT FEDERAL TRANSIT ADMIN FUNDS	CAPITAL 1997 FED SHARE GA. SHARE OTH SHARE	$ 500 $ 400 $ 50 $ 50
CHATHAM 5D5020	CAPITAL - MAINTENANCE TOOLS % EQUIPMENT, OFFICE EQUIPMENT TRANSIT PROJECTS / CAPITAL FUNDS RECIPIENT: CHATHAM AREA TRANSIT AUTHORITY MANAGER: STEVE KISH STATUS:	CONG DIST. 1 & 11 FUND SOURCE: NON FEDERAL TRANSIT FEDERAL TRANSIT ADMIN FUNDS	CAPITAL 1998 FED SHARE GA. SHARE OTH SHARE	$ 25 $ $ 13 $ 13
CHATHAM 5D5021	CAPITAL - CAPITAL MAINTENANCE ITEMS, TOOLS & EQUIPMENT, TRANSIT PROJECTS / CAPITAL FUNDS RECIPIENT: CHATHAM AREA TRANSIT AUTHORITY MANAGER: STEVE KISH STATUS: OFFICE EQUIPMENT, SECURITY CAMERA SYSTEM, FARE COLL. SYSTEM	CONG DIST. 1 & 11 FUND SOURCE: NON FEDERAL TRANSIT FEDERAL TRANSIT ADMIN FUNDS	CAPITAL 1996 FED SHARE GA. SHARE OTH SHARE	$ 387 $ $ 194 $ 194
CHATHAM 5D5022	CAPITAL - CAPITAL MAINTENANCE ITEMS, TRANSIT COACHES, TRANSIT PROJECTS / CAPITAL FUNDS RECIPIENT: CHATHAM AREA TRANSIT AUTHORITY MANAGER: STEVE KISH STATUS: PARATRANSIT VEHICLES	CONG DIST. 1 & 11 FUND SOURCE: URBAN TRANSIT FEDERAL TRANSIT ADMIN FUNDS	CAPITAL 1998 FED SHARE GA. SHARE OTH SHARE	$ 8510 $ 6808 $ 851 $ 851

COASTAL REGIONAL DEVELOPMENT COMMISSION

COUNTY P.I.NO.	DESCRIPTION PROJECT DATA	COMMENTS	FISCAL YEAR	COST ESTS
CHATHAM 5D5023	TRANSIT OPERATING ASSISTANCE FOR FY 1998 TRANSIT PROJECTS / OPERATIONS FUNDS RECIPIENT: CHATHAM AREA TRANSIT AUTHORITY MANAGER: STEVE KISH STATUS:	CONG DIST. 1 & 11 FUND SOURCE: URBAN TRANSIT FEDERAL TRANSIT ADMIN FUNDS	OPERATING 1998 FED SHARE GA. SHARE OTH SHARE	$ 5129 $ 1380 $ $ 3749
CHATHAM 5V1012	ELDERLY AND DISABLED VEHICLES AND EQUIPMENT TRANSIT PROJECTS / CAPITAL FUNDS RECIPIENT: AGENCIES IN CHATHAM MPO AREA MANAGER: STEVE KISH STATUS:	CONG DIST. 1 & 11 FUND SOURCE: ELDERLY & DISABLED FUND FEDERAL TRANSIT ADMIN FUNDS	CAPITAL 1996 FED SHARE GA. SHARE OTH SHARE	$ 100 $ 80 $ 10 $ 10
CHATHAM 5V7005	ELDERLY AND DISABLED VEHICLES AND EQUIPMENT TRANSIT PROJECTS / CAPITAL FUNDS RECIPIENT: AGENCIES IN CHATHAM MPO AREA MANAGER: STEVE KISH STATUS:	CONG DIST. 1 & 11 FUND SOURCE: ELDERLY & DISABLED FUND FEDERAL TRANSIT ADMIN FUNDS	CAPITAL 1997 FED SHARE GA. SHARE OTH SHARE	$ 100 $ 80 $ 10 $ 10
CHATHAM 5V7017	ELDERLY AND DISABLED VEHICLES AND EQUIPMENT TRANSIT PROJECTS / CAPITAL FUNDS RECIPIENT: AGENCIES IN CHATHAM MPO AREA MANAGER: STEVE KISH STATUS:	CONG DIST. 1 & 11 FUND SOURCE: ELDERLY & DISABLED FUND FEDERAL TRANSIT ADMIN FUNDS	CAPITAL 1998 FED SHARE GA. SHARE OTH SHARE	$ 100 $ 80 $ 10 $ 10
CHATHAM 511060	I-95 @ CR 984/JIMMY DELOACH PKWY & 51Y060 FOR STP $ INTERCHANGE / NEW CONSTRUCTION LENGTH(Miles/km): 1.07/1.72163 - EXIST. LANES: 0 /PROPOSED LANES: 0 MANAGER: D. CHURCH STATUS: REQ COUNTY DO ROW AND UTILITIES 4-16-93	SAVANNAH TIP # 91-H-08 CONG DIST. 1 FUND SOURCE: NAT'L HIGHWAY FEDERAL HIGHWAY ADMIN FUNDS	PE 1992 ROW LOCL CONST 1997 FED SHARE GA. SHARE OTH SHARE	UNDERWAY $ 8305 $ 6644 $ 1661 $
CHATHAM 511180	I-16 AT MP 165.1, 164.0, 163.2, 162.3, AND I-516 INTERCHANGE BRIDGES / RECST. OR REHAB. LENGTH(Miles/km): .92/1.48028 MANAGER: NEIL DAVIS STATUS:	SAVANNAH TIP # 94-H-17 CONG DIST. 1 FUND SOURCE: I-STATE MAINT. FEDERAL HIGHWAY ADMIN FUNDS	PE 1995 ROW NONE CONST	UNDERWAY $ 0 AFTER 98
CHATHAM 511220	I-16 AT THE POOLER PARKWAY INTERCHANGE / NEW CONSTRUCTION LENGTH(Miles/km): .00/.00000 - EXIST. LANES: 0 /PROPOSED LANES: 0 MANAGER: D. CHURCH STATUS: CHATHAM SGN CONTRACT FOR PE, ROW & UTILITIES 11-18-94	SAVANNAH TIP # 94-H-06 CONG DIST. 1 FUND SOURCE: NAT'L HIGHWAY FEDERAL HIGHWAY ADMIN FUNDS	PE 1997 ROW LOCL CONST	$ 5 AFTER 98

COUNTY P.I.NO.	DESCRIPTION PROJECT DATA	COMMENTS	FISCAL YEAR	COST ESTS
CHATHAM 511300	I-95 AT SR 21 IN PORT WENTWORTH LIGHTING / NEW CONSTRUCTION LENGTH(Miles/km): .00/.00000 - EXIST. LANES: 0 /PROPOSED LANES: 0 MANAGER: J. GARLAND STATUS: PORT WENTWORTH SGN FOR INSTALLATION 2-21-95.	SAVANNAH TIP # 95-H-01 CONG DIST. 1 FUND SOURCE: NAT'L HIGHWAY FEDERAL HIGHWAY ADMIN FUNDS	PE 1996 ROW NONE CONST 1996 FED SHARE GA. SHARE OTH SHARE	$ 5 $ 0 $ 70 $ 56 $ 14 $
CHATHAM 51Y060	I-95 @ CR 984/JIMMY DELOACH PKWY -FOR STP $; SEE 511060 INTERCHANGE / NEW CONSTRUCTION LENGTH(Miles/km): 1.07/1.72163 - EXIST. LANES: 0 /PROPOSED LANES: 0 MANAGER: UNKNOWN STATUS: SEE 511060	SAVANNAH TIP # 91-H-08 CONG DIST. 1 FUND SOURCE: SURFACE TRANSPORT. FEDERAL HIGHWAY ADMIN FUNDS	PE NONE ROW LOCL CONST 1997 FED SHARE GA. SHARE OTH SHARE	$ 0 $ 1000 $ 800 $ 200 $
CHATHAM 521492	SOUTHWEST BYPASS @ I-516,GARRARD AVE & CHATHAM PARKWAY LIGHTING / NEW CONSTRUCTION LENGTH(Miles/km): .00/.00000 - EXIST. LANES: 0 /PROPOSED LANES: 0 MANAGER: J. GARLAND STATUS: COUNTY SIGN INSTALL. MAINTENANCE OF LIGHTING 10/3/93	CONG DIST. 1 & 11 FUND SOURCE: NAT'L HIGHWAY FEDERAL HIGHWAY ADMIN FUNDS	PE 1996 ROW NONE CONST 1996 FED SHARE GA. SHARE OTH SHARE	$ 5 $ 0 $ 444 $ 355 $ 89 $
CHATHAM 521495	SR 204/ABERCORN ST @ SOUTHWEST BYP INTERCHANGE / NEW CONSTRUCTION LENGTH(Miles/km): 1.14/1.83426 - EXIST. LANES: 0 /PROPOSED LANES: 0 MANAGER: G. ROSS STATUS: CHATHAM COUNTY SGN FOR ROW & UTILITIES 4-24-92.	SAVANNAH TIP # 93-H-05 CONG DIST. 1 FUND SOURCE: SURFACE TRANSPORT. FEDERAL HIGHWAY ADMIN FUNDS	PE 1992 ROW LOCL CONST 1997 FED SHARE GA. SHARE OTH SHARE	UNDERWAY $ 7297 $ 5838 $ 1459 $
CHATHAM 521505	HARRY S.TRUMAN PKY/PH IV FM WHITFIELD AVE TO MONTGOMERY X-RD CONSTRUCTION OF NEW ROUTE WITH 4 LANES PROPOSED. LENGTH(Miles/km): 1.90/3.05710 MANAGER: G. ROSS STATUS: CHATHAM SGN CT TO DO PE, ROW AND UTILITIES 6-15-95	SAVANNAH TIP # 87-H-10 CONG DIST. 1 FUND SOURCE: NAT'L HIGHWAY FEDERAL HIGHWAY ADMIN FUNDS	PE 1992 ROW LOCL CONST	UNDERWAY AFTER 98
CHATHAM 521508	HARRY S.TRUMAN PKY/PH III FM MONTGOMERY X-RD TO DERENNE AVE CONSTRUCTION OF NEW ROUTE WITH 4 LANES PROPOSED. LENGTH(Miles/km): 2.20/3.53980 MANAGER: G. ROSS STATUS: CHATHAM SGN CT TO DO PE, ROW & UTILITIES 6-15-95	SAVANNAH TIP # 87-H-09 CONG DIST. 1 & 11 FUND SOURCE: NAT'L HIGHWAY FEDERAL HIGHWAY ADMIN FUNDS	PE 1992 ROW LOCL CONST 1998 FED SHARE GA. SHARE OTH SHARE	UNDERWAY $ 20835 $ 16668 $ 4167 $
CHATHAM 521770	SR 26 FM BRYANWOOD RD TO W/BULL RIV INCLD BIKE LANE & BRIDGE RECONSTRUCTION & WIDENING FROM 2 LANES TO 4 LANES. LENGTH(Miles/km): 1.90/3.05710 MANAGER: G. ROSS STATUS: COUNTY SGN UTIL & PAY 20% MATCHING FUNDS BIKE PATH 6-26-92.	SAVANNAH TIP # 87-H-34 CONG DIST. 1 FUND SOURCE: SURFACE TRANSPORT. FEDERAL HIGHWAY ADMIN FUNDS 52Y770 IS AN ASSOCIATED PROJECT.	PE 1992 ROW 1996 CONST 1998 FED SHARE GA. SHARE OTH SHARE	UNDERWAY $ 200 $ 11160 $ 8928 $ 2232 $

COUNTY P.I.NO.	DESCRIPTION PROJECT DATA	COMMENTS	FISCAL YEAR	COST ESTS
CHATHAM 521780	SR 26/GARDEN CITY FM CR 704 TO SR 25/US 17;INCL CLVT EXT TURN LANES / RECST. OR REHAB. LENGTH(Miles/km): .46/.74014 - EXIST. LANES: 4 /PROPOSED LANES: 5 MANAGER: D. SMITH STATUS: GARDEN CITY SGN 1-25-93 UTIL; COUNTY HAS NO UTIL INVOLVED.	SAVANNAH TIP # 90-H-08 CONG DIST. 1 FUND SOURCE: SURFACE TRANSPORT. FEDERAL HIGHWAY ADMIN FUNDS	PE 1992 ROW 1995 CONST 1996 FED SHARE GA. SHARE OTH SHARE	UNDERWAY UNDERWAY $ 1354 $ 1083 $ 271 $
CHATHAM 521855	SR 26 FM 4-LN E/LYNES PKWY TO VICTORY DR/CS 188 RECONSTRUCTION & WIDENING FROM 2 LANES TO 4 LANES. LENGTH(Miles/km): 1.38/2.22042 MANAGER: G. ROSS STATUS: COVERED BY #521850 SIGNED 11-30-90	SAVANNAH TIP # 87-H-18B CONG DIST. 11 FUND SOURCE: SURFACE TRANSPORT. FEDERAL HIGHWAY ADMIN FUNDS	PE 1993 ROW LOCL CONST 1996 FED SHARE GA. SHARE OTH SHARE	UNDERWAY $ 6428 $ 3214 $ $ 3214
CHATHAM 521860	SR 25 FM 4-LN N/SR 204 NE TO SR 307(INCL PARALLEL BRIDGE) RECONSTRUCTION & WIDENING FROM 2 LANES TO 4 LANES. LENGTH(Miles/km): 3.40/5.47060 MANAGER: G. ROSS STATUS: CHATHAM CO SGN FOR ROW & UTILITIES 10-16-90 (1% TAX PROJECT)	SAVANNAH TIP # 90-H-06 CONG DIST. 1 FUND SOURCE: SURFACE TRANSPORT. FEDERAL HIGHWAY ADMIN FUNDS	PE 1992 ROW LOCL CONST	UNDERWAY AFTER 98
CHATHAM 521865	SR 25/US 17 FM OGEECHEE RVR OFLW TO S/SR 204(& NEW BR) RECONSTRUCTION & WIDENING FROM 2 LANES TO 4 LANES. LENGTH(Miles/km): 2.40/3.86160 MANAGER: G. ROSS STATUS: CHATHAM COUNTY SIGNED 11/9/90 FOR ROW AND UTILITIES.	SAVANNAH TIP # 90-H-07 CONG DIST. 1 FUND SOURCE: SURFACE TRANSPORT. FEDERAL HIGHWAY ADMIN FUNDS	PE 1992 ROW LOCL CONST 1997 FED SHARE GA. SHARE OTH SHARE	UNDERWAY $ 4281 $ 3425 $ 856 $
CHATHAM 521867	SR 25/US 17/OCEAN HWY @ OGEECHEE RIVER OVERFLOW REHAB. OF THE EXISTING BRIDGE(S). FROM 2 LANES TO 4 LANES. LENGTH(Miles/km): .05/.08045 MANAGER: G. ROSS STATUS: CHATHAM COUNTY SIGNED 11/9/90 FOR ROW AND UTILITIES	SAVANNAH TIP # 93-H-11 CONG DIST. 1 FUND SOURCE: BRIDGE PROGRAM FEDERAL HIGHWAY ADMIN FUNDS	PE 1992 ROW LOCL CONST 1997 FED SHARE GA. SHARE OTH SHARE	UNDERWAY $ 445 $ 356 $ 89 $
CHATHAM 52217X	SR 17/US 80 FM SR 27 TO CHERRY ST IN BLOOMINGDALE/EFFINGHAM UNKNOWN / UNKNOWN LENGTH(Miles/km): .00/.00000 - EXIST. LANES: 0 /PROPOSED LANES: 0 MANAGER: UNKNOWN STATUS:	SAVANNAH TIP # 96-H-5 CONG DIST. 0 & 0 FUND SOURCE: SURFACE TRANSPORT. FEDERAL HIGHWAY ADMIN FUNDS 522170 IS AN ASSOCIATED PROJECT.	PE NONE ROW NONE CONST NONE	$ 0 $ 0 $ 0
CHATHAM 522490	SR 26/US80 FM W OF BULL RIVER TO E OF LAZARETTO CRK/INCL BR RECONSTRUCTION & WIDENING FROM 2 LANES TO 4 LANES. LENGTH(Miles/km): 5.77/9.28393 MANAGER: G. ROSS STATUS:	SAVANNAH TIP # 93-H-03 CONG DIST. 1 FUND SOURCE: SURFACE TRANSPORT. FEDERAL HIGHWAY ADMIN FUNDS	PE 1995 ROW 1996 CONST 1998 FED SHARE GA. SHARE OTH SHARE	UNDERWAY $ 559 $ 27937 $ 22350 $ 5587 $

COUNTY P.I.NO.	DESCRIPTION PROJECT DATA	COMMENTS	FISCAL YEAR	COST ESTS
CHATHAM 522610	SR 25/US 17/HOULIHAN BRIDGE OVER THE SAVANNAH RIVER REPLACEMENT OF THE EXISTING BRIDGES(S). NO ADDED LANES. LENGTH(Miles/km): .30/.48270 MANAGER: D. CHURCH STATUS: SEND LGPA IN 1996	SAVANNAH TIP # 90-H-06 CONG DIST. 1 FUND SOURCE: BRIDGE PROGRAM FEDERAL HIGHWAY ADMIN FUNDS	PE 1996 ROW 1998 CONST 1998 FED SHARE GA. SHARE OTH SHARE	$ 150 $ 1 $ 7517 $ 6014 $ 1503 $
CHATHAM 522670	US 17/SR 30 AT SR 21 AND SR 25 IN PORT WENTWORTH INTERSECTION IMPROVEMENT / RECST. OR REHAB. LENGTH(Miles/km): .94/1.51246 - EXIST. LANES: 2 /PROPOSED LANES: 3 MANAGER: TONY COLLINS STATUS: SEND LGPA IN 1996	SAVANNAH TIP # 92-H-05 CONG DIST. 1 FUND SOURCE: SURFACE TRANSPORT. FEDERAL HIGHWAY ADMIN FUNDS	PE 1995 ROW 1997 CONST 1998 FED SHARE GA. SHARE OTH SHARE	UNDERWAY $ 60 $ 546 $ 437 $ 109 $
CHATHAM 522790	JIMMY DELOACH PARKWAY EXTENSION FM I-16 TO US 80 CONSTRUCTION OF NEW ROUTE WITH 2 LANES PROPOSED. LENGTH(Miles/km): 2.70/4.34430 MANAGER: D. CHURCH STATUS: CONTRACT REQ COUNTY DO ROW, UTILITIES & PE 2-28-94	SAVANNAH TIP # 94-H-02 CONG DIST. 1 FUND SOURCE: SURFACE TRANSPORT. FEDERAL HIGHWAY ADMIN FUNDS	PE 1997 ROW LOCL CONST	$ 5 AFTER 98
CHATHAM 52Y770	SR 26 FM BRYANWOOD RD TO BULL RIV (SHOWN FOR BIKE FUNDS 33B) BICYCLE/PED. FACILITY / ENHANCEMENT LENGTH(Miles/km): 1.94/3.12146 - EXIST. LANES: 2 /PROPOSED LANES: 4 MANAGER: G. ROSS STATUS:	SAVANNAH TIP # 87-H-34 CONG DIST. 1 FUND SOURCE: TRANS. ENHANCE. FEDERAL HIGHWAY ADMIN FUNDS 521770 IS AN ASSOCIATED PROJECT.	PE NONE ROW 1996 CONST 1998 FED SHARE GA. SHARE OTH SHARE	$ 0 $ 0 $ 250 $ 200 $ $ 50
CHATHAM 531260	SR 204 EB FM MP 2.0-3.2;WB MP 3.7-4.7 SE OF MELDRIM ADDITION OF A PASSING LANE. LENGTH(Miles/km): 2.40/3.86160 MANAGER: TONY COLLINS STATUS: CHATHAM SGN 10-11-91 FOR UTILITIES.	SAVANNAH TIP # 92-H-07 CONG DIST. 1 FUND SOURCE: SURFACE TRANSPORT. FEDERAL HIGHWAY ADMIN FUNDS	PE 1992 ROW 1996 CONST 1996 FED SHARE GA. SHARE OTH SHARE	UNDERWAY $ 14 $ 739 $ 591 $ 148 $
CHATHAM 532510	SR 204/ABERCORN ST. @ EISHENHOWER IN SAVANNAH INTERSECTION IMPROVEMENT / SAFETY LENGTH(Miles/km): .30/.48270 - EXIST. LANES: 7 /PROPOSED LANES: 8 MANAGER: TONY COLLINS STATUS: SAVANNAH SGN FOR UTILITIES 4-12-93; COUNTY N/A 4-14-93	SAVANNAH TIP # 93-H-06 CONG DIST. 1 FUND SOURCE: HWY. SAFETY FEDERAL HIGHWAY ADMIN FUNDS	PE NONE ROW 1996 CONST 1996 FED SHARE GA. SHARE OTH SHARE	$ 0 UNDERWAY $ 228 $ 205 $ 23 $
CHATHAM 532570	ABERCORN ST @ TIBET AVE INTERSECTION IMPROVEMENT / RECST. OR REHAB. LENGTH(Miles/km): .00/.00000 - EXIST. LANES: 6 /PROPOSED LANES: 6 MANAGER: G. ROSS STATUS: COUNTY SGN CONTRACT FOR PE, ROW & UTILITIES 5-13-94	SAVANNAH TIP # 93-H-12 CONG DIST. 1 FUND SOURCE: SURFACE TRANSPORT. FEDERAL HIGHWAY ADMIN FUNDS	PE 1996 ROW LOCL CONST 1998 FED SHARE GA. SHARE OTH SHARE	UNDERWAY $ 500 $ 400 $ 100 $

COUNTY / P.I.NO.	DESCRIPTION / PROJECT DATA	COMMENTS	FISCAL YEAR	COST ESTS
CHATHAM 541900	SR 25 ALT/US 17 @ GRAHAM ST IN SAVANNAH INTERSECTION IMPROVEMENT / SAFETY LENGTH(Miles/km): .14/.22526 - EXIST. LANES: 4 /PROPOSED LANES: 5 MANAGER: TONY COLLINS STATUS: CHATHAM AGREED TO DO ROW & UTILITIES BY LETTER 11-16-94	SAVANNAH TIP # 93-H-01 CONG DIST. 11 FUND SOURCE: HWY. SAFETY FEDERAL HIGHWAY ADMIN FUNDS	PE NONE ROW 1994 CONST 1996 FED SHARE GA. SHARE OTH SHARE	$ 0 UNDERWAY $ 260 $ 234 $ 26 $
CHATHAM 550550	DIAMOND CSWY FM FERGUSON AVE TO MCWHORTER DR RECONSTRUCTION & WIDENING FROM 2 LANES TO 4 LANES. LENGTH(Miles/km): 3.20/5.14880 MANAGER: G. ROSS STATUS: CHATHAM SGN 11-20-92 FOR UTILITIES; SAVANNAH HAS NO UTIL	SAVANNAH TIP # 92-H-03 CONG DIST. 1 FUND SOURCE: SURFACE TRANSPORT. FEDERAL HIGHWAY ADMIN FUNDS	PE 1993 ROW 1997 CONST	UNDERWAY $ 1810 AFTER 98
CHATHAM 550560	WHITFIELD AVE FM OLD WHITFIELD RD TO FERGUSON AVE / SAVANNAH RECONSTRUCTION & WIDENING FROM 2 LANES TO 4 LANES. LENGTH(Miles/km): 2.29/3.68461 MANAGER: G. ROSS STATUS:	SAVANNAH TIP # 87-H-39 CONG DIST. 1 FUND SOURCE: SURFACE TRANSPORT. FEDERAL HIGHWAY ADMIN FUNDS	PE 1993 ROW LOCL CONST	UNDERWAY AFTER 98
CHATHAM 550570	MIDDLEGROUND & MONTGOMERY CROSS RDS FM ABERCORN TO ABRCRN EX RECONSTRUCTION & WIDENING FROM 2 LANES TO 4 LANES. LENGTH(Miles/km): 2.80/4.50520 MANAGER: G. ROSS STATUS: COUNTY SGN CONTRACT FOR PE, ROW & UTILITIES 5-13-94	SAVANNAH TIP # 94-H-22 CONG DIST. 1 FUND SOURCE: SURFACE TRANSPORT. FEDERAL HIGHWAY ADMIN FUNDS	PE 1996 ROW LOCL CONST 1997 FED SHARE GA. SHARE OTH SHARE	UNDERWAY $ 3500 $ 2800 $ 700 $
CHATHAM 550580	WHITE/COFFEE BLUFF RDS FM N OF LITTLE OGEECHEE RVR TO WILLOW RECONSTRUCTION & WIDENING FROM 2 LANES TO 4 LANES. LENGTH(Miles/km): 2.10/3.37890 MANAGER: G. ROSS STATUS: DEKALB SGN CONTRACT DO PE, ROW & UTILITIES 6-15-95	SAVANNAH TIP # 94-H-23 CONG DIST. 1 FUND SOURCE: SURFACE TRANSPORT. FEDERAL HIGHWAY ADMIN FUNDS	PE 1996 ROW LOCL CONST 1997 FED SHARE GA. SHARE OTH SHARE	$ 5 $ 4760 $ 3808 $ 952 $
CHATHAM 550590	POOLER PARKWAY EXTENSION FM QUACCO RD TO US 80 CONSTRUCTION OF NEW ROUTE WITH 2 LANES PROPOSED. LENGTH(Miles/km): 3.40/5.47060 MANAGER: D. CHURCH STATUS: CONTRACT REQ CHATHAM DO ROW, UTILITIES & PE 2-28-94	SAVANNAH TIP # 90-H-06 CONG DIST. 1 FUND SOURCE: SURFACE TRANSPORT. FEDERAL HIGHWAY ADMIN FUNDS	PE 1996 ROW LOCL CONST 1998 FED SHARE GA. SHARE OTH SHARE	$ 5 $ 9800 $ 7840 $ 1960 $
CHATHAM 570830	SIGNAL UPGRADE AT 13 INTERSECTIONS IN DOWNTOWN SAVANNAH CONSTRUCTION OF NEW ROUTE WITH 0 LANES PROPOSED. LENGTH(Miles/km): .00/.00000 MANAGER: SAM ZEIGLER STATUS: SAVANNAH SGN 9-15-94 ROW & UTIL. (ALSO COVERS #571110 OTO)	SAVANNAH TIP # 94-H-30 CONG DIST. 11 FUND SOURCE: HWY. SAFETY FEDERAL HIGHWAY ADMIN FUNDS	PE 1994 ROW NONE CONST 1996 FED SHARE GA. SHARE OTH SHARE	UNDERWAY $ 0 $ 578 $ 520 $ 58 $

COUNTY P.I.NO.	DESCRIPTION PROJECT DATA	COMMENTS	FISCAL YEAR	COST ESTS
CHATHAM 570850	MCQUEENS ISLAND ABANDONED RAILROAD MULTIPURPOSE TRAIL BICYCLE/PED. FACILITY / ENHANCEMENT LENGTH(Miles/km): 6.40/10.29760 - EXIST. LANES: 0 /PROPOSED LANES: 0 MANAGER: CHRIS SIMONS STATUS: TO BE DONE BY CONTRACT.	SAVANNAH TIP # 93-H-07 CONG DIST. 1 FUND SOURCE: TRANS. ENHANCE. FEDERAL HIGHWAY ADMIN FUNDS	PE LOCL ROW LOCL CONST 1996 FED SHARE GA. SHARE OTH SHARE	 $ 440 $ 352 $ $ 88
CHATHAM 570860	EXT. OF R. MCCORKLE SR BIKEWAY ON WILMINGTON ISLAND BICYCLE/PED. FACILITY / ENHANCEMENT LENGTH(Miles/km): 1.34/2.15606 - EXIST. LANES: 0 /PROPOSED LANES: 0 MANAGER: CHRIS SIMONS STATUS: TO BE DONE BY CONTRACT	SAVANNAH TIP # 93-H-08 CONG DIST. 1 FUND SOURCE: TRANS. ENHANCE. FEDERAL HIGHWAY ADMIN FUNDS	PE LOCL ROW LOCL CONST 1996 FED SHARE GA. SHARE OTH SHARE	 $ 110 $ 88 $ $ 22
CHATHAM 570890	OLYMPIC LANDSCAPING @ VARIOUS LOCATIONS IN SAVANNAH/1995 LANDSCAPING / ENHANCEMENT LENGTH(Miles/km): .00/.00000 - EXIST. LANES: 0 /PROPOSED LANES: 0 MANAGER: E. LAWS STATUS: CONTACT MAINTENANCE OFFICE	SAVANNAH TIP # 93-H-03 CONG DIST. 11 & 1 FUND SOURCE: NAT'L HIGHWAY FEDERAL HIGHWAY ADMIN FUNDS	PE 1995 ROW LOCL CONST 1996 FED SHARE GA. SHARE OTH SHARE	UNDERWAY $ 1094 $ 875 $ 219 $
CHATHAM 570900	OLYMPIC LANDSCAPING @ VARIOUS LOCATIONS IN SAVANNAH/1996 LANDSCAPING / ENHANCEMENT LENGTH(Miles/km): .00/.00000 - EXIST. LANES: 0 /PROPOSED LANES: 0 MANAGER: E. LAWS STATUS: CONTACT MAINTENANCE OFFICE	SAVANNAH TIP # 93-H-04 CONG DIST. 11 & 1 FUND SOURCE: NAT'L HIGHWAY FEDERAL HIGHWAY ADMIN FUNDS	PE 1995 ROW LOCL CONST 1996 FED SHARE GA. SHARE OTH SHARE	UNDERWAY $ 1094 $ 875 $ 219 $
CHATHAM 571060	SKIDAWAY RD FM FERGUSON AVE TO S OF VICTORY DR IN SAVANNAH INTERSECTION IMPROVEMENT / RECST. OR REHAB. LENGTH(Miles/km): 4.10/6.59690 - EXIST. LANES: 2 /PROPOSED LANES: 3 MANAGER: BILL MOSKAL STATUS: CHATHAM SGN CONTRACT FOR PE, ROW & UTILITIES 11-18-94	SAVANNAH TIP # 94-H-11 CONG DIST. 1 & 11 FUND SOURCE: SURFACE TRANSPORT. FEDERAL HIGHWAY ADMIN FUNDS	PE 1996 ROW LOCL CONST 1998 FED SHARE GA. SHARE OTH SHARE	UNDERWAY $ 6652 $ 5322 $ 1330 $
CHATHAM 571110	FIBER OPTIC CABLE AND TCC INSTALLATION SIGNALS / SAFETY LENGTH(Miles/km): .00/.00000 - EXIST. LANES: 0 /PROPOSED LANES: 0 MANAGER: SAM ZEIGLER STATUS: SAVANNAH SGN 9-15-94 ROW & UTIL. (ALSO COVERS 570830 0T0)	SAVANNAH TIP # 94-H-24 CONG DIST. 11 FUND SOURCE: SURFACE TRANSPORT. FEDERAL HIGHWAY ADMIN FUNDS	PE 1995 ROW NONE CONST 1996 FED SHARE GA. SHARE OTH SHARE	UNDERWAY $ 0 $ 2000 $ 1600 $ 400 $
CHATHAM 57Y890	OLYMPIC LANDSCAPING IN SAVANNAH,1995 - FOR STP $;SEE 570890 LANDSCAPING / ENHANCEMENT LENGTH(Miles/km): .00/.00000 - EXIST. LANES: 0 /PROPOSED LANES: 0 MANAGER: UNKNOWN STATUS: CONTACT MAINTENANCE OFFICE	SAVANNAH TIP # 93-H-03 CONG DIST. 11 & 1 FUND SOURCE: SURFACE TRANSPORT. FEDERAL HIGHWAY ADMIN FUNDS	PE NONE ROW LOCL CONST 1996 FED SHARE GA. SHARE OTH SHARE	$ 0 $ 547 $ 438 $ 109 $

COASTAL
REGIONAL DEVELOPMENT COMMISSION

COUNTY / P.I.NO.	DESCRIPTION / PROJECT DATA	COMMENTS	FISCAL YEAR	COST ESTS
EFFINGHA	I-16 WIDEN 10 BRIDGES @ MP 138.3; 145.9; 146.6; 147.2/BRYAN			
51119X	UNKNOWN / UNKNOWN	CONG DIST. 0 & 0	PE NONE	$ 0
	LENGTH(Miles/km): .00/.00000 - EXIST. LANES: 0 /PROPOSED LANES: 0		ROW NONE	$ 0
	MANAGER: UNKNOWN	FUND SOURCE: I-STATE MAINT.	CONST NONE	$ 0
STATUS:		FEDERAL HIGHWAY ADMIN FUNDS 511190 IS AN ASSOCIATED PROJECT.		
EFFINGHA	SR 17&26/US 80 FM SR 17 TO CHERRY ST IN BLOOMINGDALE/CHATHAM	SAVANNAH TIP # 87-H-30	PE 1993	UNDERWAY
522170	RECONSTRUCTION & WIDENING FROM 2 LANES TO 4 LANES.	CONG DIST. 1	ROW	AFTER 98
	LENGTH(Miles/km): .79/1.27111		CONST	AFTER 98
	MANAGER: M. REYNOLDS	FUND SOURCE: SURFACE TRANSPORT.		
STATUS:	EFFINGHAM SGN 9/92;CHATHAM SGN 7/92 AND WILL PAY CITY UTIL.	FEDERAL HIGHWAY ADMIN FUNDS 52217X IS AN ASSOCIATED PROJECT.		
EFFINGHA	CR 307 @ EBENEZER CREEK NW OF CR 72			
532390	BRIDGES / REPLACEMENT	CONG DIST. 1 & 11	PE 1993	UNDERWAY
	LENGTH(Miles/km): .11/.17699		ROW LOCL	
	MANAGER: TONY COLLINS	FUND SOURCE: SURFACE TRANSPORT.	CONST 1997	$ 140
STATUS:	EFFINGHAM COUNTY SGN DO ROW, UTILITIES & DETOURS 4-7-92	FEDERAL HIGHWAY ADMIN FUNDS	FED SHARE	$ 112
			GA. SHARE	$ 28
			OTH SHARE	$

COUNTY P.I.NO.	DESCRIPTION PROJECT DATA	COMMENTS	FISCAL YEAR	COST ESTS
GLYNN 5D8001	PURCHASE TRANSIT VEHICLES, ADA VANS AND MISC. CAPITAL TRANSIT PROJECTS / CAPITAL FUNDS RECIPIENT: GLYNN COUNTY MANAGER: STEVE KISH STATUS:	CONG DIST. 1 FUND SOURCE: URBAN TRANSIT FEDERAL TRANSIT ADMIN FUNDS	CAPITAL 1997 FED SHARE GA. SHARE OTH SHARE	$ 563 $ 450 $ 57 $ 56
GLYNN 5D8002	PURCHASE VEHICLES AND MISC. CAPITAL EQUIPMENT TRANSIT PROJECTS / CAPITAL FUNDS RECIPIENT: GLYNN COUNTY MANAGER: STEVE KISH STATUS:	CONG DIST. 1 FUND SOURCE: URBAN TRANSIT FEDERAL TRANSIT ADMIN FUNDS	CAPITAL 1998 FED SHARE GA. SHARE OTH SHARE	$ 448 $ 358 $ 45 $ 45
GLYNN 5D8003	PUBLIC TRANSIT SERVICE FOR BRUNSWICK AND GLYNN COUNTY TRANSIT PROJECTS / OPERATIONS FUNDS RECIPIENT: GLYNN COUNTY MANAGER: STEVE KISH STATUS:	CONG DIST. 1 FUND SOURCE: URBAN TRANSIT FEDERAL TRANSIT ADMIN FUNDS	OPERATING 1998 FED SHARE GA. SHARE OTH SHARE	$ 116 $ 58 $ $ 58
GLYNN 5D8004	PUBLIC TRANSIT SERVICE FOR BRUNSWICK AND GLYNN COUNTY TRANSIT PROJECTS / CAPITAL FUNDS RECIPIENT: GLYNN COUNTY MANAGER: STEVE KISH STATUS:	CONG DIST. 1 FUND SOURCE: URBAN TRANSIT FEDERAL TRANSIT ADMIN FUNDS	CAPITAL 1998 FED SHARE GA. SHARE OTH SHARE	$ 116 $ 58 $ $ 58
GLYNN 5V1015	ELDERLY AND DISABLED VEHICLES AND EQUIPMENT TRANSIT PROJECTS / CAPITAL FUNDS RECIPIENT: AGENCIES IN GLYNN MPO AREA MANAGER: STEVE KISH STATUS:	CONG DIST. 1 FUND SOURCE: ELDERLY & DISABLED FUND FEDERAL TRANSIT ADMIN FUNDS	CAPITAL 1996 FED SHARE GA. SHARE OTH SHARE	$ 50 $ 40 $ 5 $ 5
GLYNN 5V7016	ELDERLY AND DISABLED VEHICLES AND EQUIPMENT TRANSIT PROJECTS / CAPITAL FUNDS RECIPIENT: AGENCIES IN GLYNN COUNTY MANAGER: STEVE KISH STATUS:	CONG DIST. 1 FUND SOURCE: ELDERLY & DISABLED FUND FEDERAL TRANSIT ADMIN FUNDS	CAPITAL 1997 FED SHARE GA. SHARE OTH SHARE	$ 50 $ 40 $ 5 $ 5
GLYNN 5V7018	ELDERLY AND DISABLED VEHICLES AND EQUIPMENT TRANSIT PROJECTS / CAPITAL FUNDS RECIPIENT: AGENCIES IN GLYNN MPO AREA MANAGER: STEVE KISH STATUS:	CONG DIST. 1 FUND SOURCE: ELDERLY & DISABLED FUND FEDERAL TRANSIT ADMIN FUNDS	CAPITAL 1998 FED SHARE GA. SHARE OTH SHARE	$ 50 $ 40 $ 5 $ 5

COASTAL REGIONAL DEVELOPMENT COMMISSION

COUNTY / P.I.NO.	DESCRIPTION / PROJECT DATA	COMMENTS	FISCAL YEAR	COST ESTS
GLYNN 51108X	I-95 FM CR 138/CAMDEN TO US 17....SEE CAMDEN CO- 511084 UNKNOWN / UNKNOWN LENGTH(Miles/km): .00/.00000 - EXIST. LANES: 0 /PROPOSED LANES: 0 MANAGER: UNKNOWN STATUS:	BRUNSWICK TIP # BATS93-11 CONG DIST. 0 & 0 FUND SOURCE: NAT'L HIGHWAY FEDERAL HIGHWAY ADMIN FUNDS 511084 IS AN ASSOCIATED PROJECT.	PE NONE ROW NONE CONST NONE	$ 0 $ 0 $ 0
GLYNN 511090	I-95 FM US 17/SR 520 S/BRUNSWICK TO US 341 RECONSTRUCTION & WIDENING FROM 4 LANES TO 6 LANES. LENGTH(Miles/km): 7.16/11.52044 MANAGER: M. REYNOLDS STATUS: GLYNN REFUSED 8-26-93	BRUNSWICK TIP # BATS93-09 CONG DIST. 1 FUND SOURCE: NAT'L HIGHWAY FEDERAL HIGHWAY ADMIN FUNDS 51Y090 IS AN ASSOCIATED PROJECT.	PE 1993 ROW NONE CONST	UNDERWAY $ 0 AFTER 98
GLYNN 511095	I-95 FM US 17/SR 520 S/BRUNSWICK TO US 341, PHASE II RECONSTRUCTION & WIDENING FROM 6 LANES TO 8 LANES. LENGTH(Miles/km): 7.16/11.52044 MANAGER: M. REYNOLDS STATUS:	BRUNSWICK TIP # BATS93-09 CONG DIST. 1 FUND SOURCE: NAT'L HIGHWAY FEDERAL HIGHWAY ADMIN FUNDS	PE 1997 ROW CONST	$ 250 AFTER 98 AFTER 98
GLYNN 511100	I-95 FM US 341 TO ALTAMAHA RIVER @ MCINTOSH CO LINE RECONSTRUCTION & WIDENING FROM 4 LANES TO 6 LANES. LENGTH(Miles/km): 7.77/12.50193 MANAGER: M. REYNOLDS STATUS: GLYNN REFUSED 8-26-93. UTILITIES 1-24-92	BRUNSWICK TIP # BATS93-10 CONG DIST. 1 FUND SOURCE: NAT'L HIGHWAY FEDERAL HIGHWAY ADMIN FUNDS	PE 1993 ROW CONST	UNDERWAY AFTER 98 AFTER 98
GLYNN 511105	I-95 FM US 341 TO ALTAMAHA RIVER @ MCINTOSH CO LINE,PHASE II RECONSTRUCTION & WIDENING FROM 6 LANES TO 8 LANES. LENGTH(Miles/km): 7.77/12.50193 MANAGER: M. REYNOLDS STATUS:	BRUNSWICK TIP # BATS93-10 CONG DIST. 1 FUND SOURCE: NAT'L HIGHWAY FEDERAL HIGHWAY ADMIN FUNDS	PE 1997 ROW NONE CONST	$ 250 $ 0 AFTER 98
GLYNN 511240	I-95 @ RA 105 UPGRADE PARKING & BUILDING--PHASE I REST AREA / RECST. OR REHAB. LENGTH(Miles/km): .00/.00000 - EXIST. LANES: 0 /PROPOSED LANES: 0 MANAGER: J. GARLAND STATUS: NOT APPLICABLE	BRUNSWICK TIP # BATS95-02 CONG DIST. 1 FUND SOURCE: I-STATE MAINT. FEDERAL HIGHWAY ADMIN FUNDS	PE 1995 ROW NONE CONST 1996 FED SHARE GA. SHARE OTH SHARE	UNDERWAY $ 0 $ 2220 $ 1998 $ 222 $
GLYNN 511245	I-95 @ RA 105 NEW RESTROOM BLDG & ADA STANDARDS--PHASE II REST AREA / RECST. OR REHAB. LENGTH(Miles/km): .00/.00000 - EXIST. LANES: 0 /PROPOSED LANES: 0 MANAGER: J. GARLAND STATUS: NOT APPLICABLE	BRUNSWICK TIP # BATS96-02 CONG DIST. 1 FUND SOURCE: I-STATE MAINT. FEDERAL HIGHWAY ADMIN FUNDS	PE 1995 ROW NONE CONST 1997 FED SHARE GA. SHARE OTH SHARE	UNDERWAY $ 0 $ 963 $ 867 $ 96 $

COASTAL REGIONAL DEVELOPMENT COMMISSION

COUNTY / P.I.NO.	DESCRIPTION / PROJECT DATA	COMMENTS	FISCAL YEAR	COST ESTS
GLYNN 51Y090	I-95 FM US 17/SR 520 S/BRUNSWICK TO US 341 RECONSTRUCTION & WIDENING. NO LANE ADDITION PROPOSED. LENGTH(Miles/km): .00/.00000 MANAGER: UNKNOWN STATUS: GLYNN REFUSED 8-26-93	CONG DIST. 1 FUND SOURCE: I-STATE MAINT. FEDERAL HIGHWAY ADMIN FUNDS 511090 IS AN ASSOCIATED PROJECT.	PE NONE ROW NONE CONST	$ 0 $ 0 AFTER 98
GLYNN 51Y102	I-95 @ ALTAMAHA RIVER - FOR NH FUNDS; SEE 511102 BRIDGES / REPLACEMENT LENGTH(Miles/km): .00/.00000 MANAGER: UNKNOWN STATUS:	CONG DIST. 1 FUND SOURCE: NAT'L HIGHWAY FEDERAL HIGHWAY ADMIN FUNDS 511102 IS AN ASSOCIATED PROJECT.	PE 1995 ROW NONE CONST 1996 FED SHARE GA. SHARE OTH SHARE	UNDERWAY $ 0 $ 6000 $ 4800 $ 1200 $
GLYNN 520890	SR 25/BRUNSWICK FM S OF TORRAS CAUSEWAY N TO SR 25 SPUR RECONSTRUCTION & WIDENING FROM 4 LANES TO 6 LANES. LENGTH(Miles/km): 1.88/3.02492 MANAGER: D. CHURCH STATUS: BRUNSWICK SIGNED 2/22/89 UTILITIES	BRUNSWICK TIP # BATS93-05 CONG DIST. 1 FUND SOURCE: NAT'L HIGHWAY FEDERAL HIGHWAY ADMIN FUNDS	PE 1993 ROW 1995 CONST 1996 FED SHARE GA. SHARE OTH SHARE	UNDERWAY UNDERWAY $ 4260 $ 3408 $ 852 $
GLYNN 522042	SR 25/BRUNSWICK REMOVAL OF OLD SIDNEY LANIER BRIDGE BRIDGE REMOVAL / REPLACEMENT LENGTH(Miles/km): .00/.00000 - EXIST. LANES: 4 /PROPOSED LANES: 4 MANAGER: J. GRAYBEAL STATUS: NOT APPLICABLE	BRUNSWICK TIP # BATS93-01 CONG DIST. 1 FUND SOURCE: STATE FUNDS FEDERAL HIGHWAY ADMIN FUNDS	PE NONE ROW NONE CONST 1998 FED SHARE GA. SHARE OTH SHARE	$ 0 $ 0 $ 3820 $ 1910 $ 1910 $
GLYNN 522045	SR 25/BRUNSWICK MAIN SPAN OF SIDNEY LANIER BRIDGE; & 52Y045 BRIDGES / NEW CONSTRUCTION LENGTH(Miles/km): .47/.75623 MANAGER: J. GRAYBEAL STATUS: CT SGN 5-30-95 U.S. & DOT PAY $54,446,064 EACH	BRUNSWICK TIP # BATS93-01 CONG DIST. 1 FUND SOURCE: STATE FUNDS FEDERAL HIGHWAY ADMIN FUNDS	PE NONE ROW NONE CONST 1996 FED SHARE GA. SHARE OTH SHARE	$ 0 $ 0 $ 51538 $ 25769 $ 25769 $
GLYNN 522310	SR 27 @ I-95 FM W/CRISPEN BLVD/CR 589 TO W/YELLOW BLUFF CRK RECONSTRUCTION & WIDENING FROM 5 LANES TO 6 LANES. LENGTH(Miles/km): .87/1.39983 MANAGER: BILL MOSKAL STATUS: REQ BRUNSWICK DO UTIL 11/91; GLYNN REFUSED 8-26-93	BRUNSWICK TIP # BATS93-02 CONG DIST. 1 FUND SOURCE: NAT'L HIGHWAY FEDERAL HIGHWAY ADMIN FUNDS	PE 1992 ROW 1993 CONST 1998 FED SHARE GA. SHARE OTH SHARE	UNDERWAY UNDERWAY $ 3627 $ 2902 $ 725 $
GLYNN 522730	SR 25 @ CS 427/TALMADGE AVE & SR 25C/GLOUCESTER ST/BRUNSWICK INTERSECTION IMPROVEMENT / SAFETY LENGTH(Miles/km): .36/.57924 - EXIST. LANES: 4 /PROPOSED LANES: 5 MANAGER: TONY COLLINS STATUS: REQ CITY DO ROW & UTIL 1/94; LETTER 5/95 = NO UTIL INVOLVED	BRUNSWICK TIP # BATS94-08 CONG DIST. 1 FUND SOURCE: NAT'L HIGHWAY FEDERAL HIGHWAY ADMIN FUNDS	PE 1996 ROW LOCL CONST 1996 FED SHARE GA. SHARE OTH SHARE	UNDERWAY $ 388 $ 388 $ $

COUNTY P.I.NO.	DESCRIPTION PROJECT DATA	COMMENTS	FISCAL YEAR	COST ESTS
GLYNN 52Y045	SIDNEY LANIER BRIDGE MAIN SPAN - FOR 559 $; 522045 BRIDGES / NEW CONSTRUCTION LENGTH(Miles/km): .00/.00000 MANAGER: UNKNOWN STATUS: NOT APPLICABLE	CONG DIST. 1 FUND SOURCE: UNKNOWN FEDERAL HIGHWAY ADMIN FUNDS	PE NONE ROW NONE CONST 1996 FED SHARE GA. SHARE OTH SHARE	$ 0 $ 0 $ 2312 $ 1850 $ 462 $
GLYNN 550450	BAY ST/FIRST AVE FM NEW CASTLE W BY NW TO PRINCE ST RECONSTRUCTION & WIDENING FROM 2 LANES TO 4 LANES. LENGTH(Miles/km): .40/.64360 MANAGER: BILL MOSKAL STATUS: REQ CITY OF BRUNSWICK DO ROW AND UTILITIES 4-2-90	BRUNSWICK TIP # BATS93-28 CONG DIST. 1 FUND SOURCE: SURFACE TRANSPORT. FEDERAL HIGHWAY ADMIN FUNDS	PE 1993 ROW LOCL CONST	UNDERWAY AFTER 98
GLYNN 550515	CS 591/L STREET FM SR 27 TO MLK JR BLVD IN BRUNSWICK RECONSTRUCTION & WIDENING FROM 2 LANES TO 4 LANES. LENGTH(Miles/km): .45/.72405 MANAGER: D. CHURCH STATUS: CONTRACT REQ COUNTY DO PE, ROW & UTILITIES 9-19-94	CONG DIST. 1 FUND SOURCE: SURFACE TRANSPORT. FEDERAL HIGHWAY ADMIN FUNDS	PE 1997 ROW LOCL CONST	$ 5 AFTER 98
GLYNN 550520	CR 141/FOURTH ST FM ALTAMA AVE/CR 590 NE TO SR 25 RECONSTRUCTION & WIDENING FROM 2 LANES TO 4 LANES. LENGTH(Miles/km): 1.15/1.85035 MANAGER: D. CHURCH STATUS: REQ COUNTY DO PUB UTIL & BRUNSWICK ROW/UTIL/DETOURS 10-20-92	BRUNSWICK TIP # BATS93-19 CONG DIST. 1 FUND SOURCE: SURFACE TRANSPORT. FEDERAL HIGHWAY ADMIN FUNDS	PE 1993 ROW LOCL CONST	UNDERWAY AFTER 98
GLYNN 562110	CR 586 @ BURNETT CREEK EAST OF SR 27 REPLACEMENT OF THE EXISTING BRIDGES(S). NO ADDED LANES. LENGTH(Miles/km): .20/.32180 MANAGER: TONY COLLINS STATUS: GLYNN SIGNED FOR ROW, UTILITIES & DETOURS 9-15-94	BRUNSWICK TIP # BATS96-03 CONG DIST. 1 FUND SOURCE: BRIDGE PROGRAM FEDERAL HIGHWAY ADMIN FUNDS	PE 1996 ROW LOCL CONST 1998 FED SHARE GA. SHARE OTH SHARE	$ 9 $ 462 $ 370 $ 92 $
GLYNN 562120	SR 520 OVER LATHAM RIVER AT TWO LOCATIONS ON JEKYLL CAUSEWAY BRIDGES / NEW CONSTRUCTION LENGTH(Miles/km): .20/.32180 MANAGER: KEVIN HOSEY STATUS: REQ GLYNN CO DO UTIL 2-23-95; OTHER SHARE IS CORPS ENGRS	BRUNSWICK TIP # BATS96-05 CONG DIST. 1 FUND SOURCE: STATE FUNDS FEDERAL HIGHWAY ADMIN FUNDS	PE 1996 ROW NONE CONST 1998 FED SHARE GA. SHARE OTH SHARE	$ 40 $ 0 $ 1311 $ 328 $ $ 983

COUNTY P.I.NO.	DESCRIPTION PROJECT DATA	COMMENTS	FISCAL YEAR	COST ESTS
LIBERTY 511140	I-95 FM MCINTOSH CO LINE TO SOUTH OF JERICO RIVER RECONSTRUCTION & WIDENING FROM 2 LANES TO 6 LANES. LENGTH(Miles/km): 13.15/21.15835 MANAGER: M. REYNOLDS STATUS: LIBERTY COUNTY SIGNED 2-4-92 FOR UTILITIES.	CONG DIST. 1 FUND SOURCE: NAT'L HIGHWAY FEDERAL HIGHWAY ADMIN FUNDS	PE 1993 ROW NONE CONST	UNDERWAY $ 0 AFTER 98
LIBERTY 511150	I-95 FM JERICO RVR/LIBERTY TO US 17/BRYAN RECONSTRUCTION & WIDENING FROM 2 LANES TO 6 LANES. LENGTH(Miles/km): 6.40/10.29760 MANAGER: M. REYNOLDS STATUS: SIGNED BY LIBERTY 2/92 & CITY 2/92 UTIL; BRYAN REFUSED 7/93	CONG DIST. 1 FUND SOURCE: NAT'L HIGHWAY FEDERAL HIGHWAY ADMIN FUNDS 51Y150 IS AN ASSOCIATED PROJECT.	PE 1993 ROW NONE CONST 1998 FED SHARE GA. SHARE OTH SHARE	UNDERWAY $ 0 $ 15661 $ 12529 $ 3132 $
LIBERTY 511152	I-95 @ JERICO RVR/LIBERTY/BRYAN BRIDGES / RECST. OR REHAB. LENGTH(Miles/km): .00/.00000 MANAGER: UNKNOWN STATUS: SGN LIBERTY & CITY 2/92 UTIL; BRYAN REFUSE 7/93; SEE 511152	CONG DIST. 1 FUND SOURCE: NAT'L HIGHWAY FEDERAL HIGHWAY ADMIN FUNDS	PE NONE ROW NONE CONST 1998 FED SHARE GA. SHARE OTH SHARE	$ 0 $ 0 $ 5035 $ 4028 $ 1007 $
LIBERTY 511320	I-95 INTERCHANGE LIGHTING AT US 84 EXIT 13. LIGHTING / SAFETY LENGTH(Miles/km): .20/.32180 - EXIST. LANES: 0 /PROPOSED LANES: 0 MANAGER: J. GARLAND STATUS: LIBERTY SGN FOR INST. AND MAINTENANCE RD	CONG DIST. 1 FUND SOURCE: NAT'L HIGHWAY FEDERAL HIGHWAY ADMIN FUNDS	PE 1996 ROW NONE CONST 1996 FED SHARE GA. SHARE OTH SHARE	$ 5 $ 0 $ 176 $ 141 $ 35 $
LIBERTY 51Y150	I-95 FM JERICO RVR/LIBERTY TO US 17/BRYAN (& JERICO RVR BR) RECONSTRUCTION & WIDENING FROM 2 LANES TO 6 LANES. LENGTH(Miles/km): 7.26/11.68134 MANAGER: UNKNOWN STATUS: SIGNED BY LIBERTY 2/92 & CITY 2/92 UTIL; BRYAN REFUSED 7/93	CONG DIST. 1 FUND SOURCE: I-STATE MAINT. FEDERAL HIGHWAY ADMIN FUNDS 511150 IS AN ASSOCIATED PROJECT.	PE NONE ROW NONE CONST 1998 FED SHARE GA. SHARE OTH SHARE	$ 0 $ 0 $ 2000 $ 1800 $ 200 $
LIBERTY 520781	SR 196 FM US84/SR 38 TO SR 17/SR 25 SW OF I-95 RECONSTRUCTION & WIDENING FROM 2 LANES TO 5 LANES. LENGTH(Miles/km): 8.85/14.23965 MANAGER: M. REYNOLDS STATUS: SEND LGPA IN 1997	CONG DIST. 1 FUND SOURCE: SURFACE TRANSPORT. FEDERAL HIGHWAY ADMIN FUNDS 521190 IS AN ASSOCIATED PROJECT.	PE 1992 ROW 1998 CONST	UNDERWAY $ 950 AFTER 98
LIBERTY 521190	SR 196/@ BAKER SWAMP SLOUGH REPLACEMENT OF THE EXISTING BRIDGES(S). FROM 2 TO 5 LANES. LENGTH(Miles/km): .32/.51488 MANAGER: M. REYNOLDS STATUS: COUNTY AGREED 12-17-84 TO DO UTILITIES	CONG DIST. 1 FUND SOURCE: BRIDGE PROGRAM FEDERAL HIGHWAY ADMIN FUNDS 520781 IS AN ASSOCIATED PROJECT.	PE 1985 ROW 1987 CONST	UNDERWAY UNDERWAY AFTER 98

COUNTY P.I.NO.	DESCRIPTION PROJECT DATA	COMMENTS	FISCAL YEAR	COST ESTS
LIBERTY 522570	US 84 CONN FM 1 MI S SR 196/US84 INT TO US 84 S FLEMINGTON CONSTRUCTION OF NEW ROUTE WITH 4 LANES PROPOSED. LENGTH(Miles/km): 3.70/5.95330 MANAGER: KEVIN HOSEY STATUS:	CONG DIST. 1 FUND SOURCE: NAT'L HIGHWAY FEDERAL HIGHWAY ADMIN FUNDS	PE 1995 ROW CONST	UNDERWAY AFTER 98 AFTER 98
LIBERTY 531180	SR 196 FM NW CR 119 TO 4-LANE SEC @ JOYNER DR/CR 198 RECONSTRUCTION & WIDENING FROM 2 LANES TO 5 LANES. LENGTH(Miles/km): 3.07/4.93963 MANAGER: TONY COLLINS STATUS: LIBERTY SGN 3-11-92 UTIL AND HINESVILLE SGN 5-14-91 UTILS.	CONG DIST. 1 FUND SOURCE: SURFACE TRANSPORT. FEDERAL HIGHWAY ADMIN FUNDS	PE 1992 ROW 1994 CONST 1996 FED SHARE GA. SHARE OTH SHARE	UNDERWAY UNDERWAY $ 4100 $ 3280 $ 820 $
LIBERTY 541940	FRANK COCHRAN DR EXT FM SR 196 @ CS 823 TO US 84 CONSTRUCTION OF NEW ROUTE WITH 4 LANES PROPOSED. LENGTH(Miles/km): 1.20/1.93080 MANAGER: KEVIN HOSEY STATUS: SEND LGPA IN 1995	CONG DIST. 1 FUND SOURCE: SURFACE TRANSPORT. FEDERAL HIGHWAY ADMIN FUNDS	PE 1993 ROW 1996 CONST	UNDERWAY $ 2718 AFTER 98
LIBERTY 571030	CEMETERY WALL REPAIR @ MIDWAY CHURCH MISCELLANEOUS IMPROVEMENTS / ENHANCEMENT LENGTH(Miles/km): .00/.00000 - EXIST. LANES: 0 /PROPOSED LANES: 0 MANAGER: T. LONG STATUS: LGPA TO BE DONE BY CONTRACT	CONG DIST. 1 FUND SOURCE: TRANS. ENHANCE. FEDERAL HIGHWAY ADMIN FUNDS	PE LOCL ROW NONE CONST 1997 FED SHARE GA. SHARE OTH SHARE	$ 0 $ 48 $ 38 $ $ 10

COASTAL REGIONAL DEVELOPMENT COMMISSION

COUNTY / P.I.NO.	DESCRIPTION / PROJECT DATA	COMMENTS	FISCAL YEAR	COST ESTS
LONG 5B1305	COUNTY OPERATED PUBLIC TRANSIT SERVICE TRANSIT PROJECTS / OPERATIONS FUNDS RECIPIENT: LONG MANAGER: STEVE KISH STATUS:	CONG DIST. 1 FUND SOURCE: RURAL TRANSIT FEDERAL TRANSIT ADMIN FUNDS	OPERATING 1996 FED SHARE GA. SHARE OTH SHARE	$ 46 $ 27 $ $ 19
LONG 5B7072	COUNTY OPERATED PUBLIC TRANSIT SERVICE TRANSIT PROJECTS / OPERATIONS FUNDS RECIPIENT: LONG MANAGER: STEVE KISH STATUS:	CONG DIST. 1 FUND SOURCE: RURAL TRANSIT FEDERAL TRANSIT ADMIN FUNDS	OPERATING 1997 FED SHARE GA. SHARE OTH SHARE	$ 48 $ 28 $ $ 20
LONG 5B8031	COUNTY OPERATED PUBLIC TRANSIT SERVICE TRANSIT PROJECTS / OPERATIONS FUNDS RECIPIENT: LONG MANAGER: STEVE KISH STATUS:	CONG DIST. 1 FUND SOURCE: RURAL TRANSIT FEDERAL TRANSIT ADMIN FUNDS	OPERATING 1998 FED SHARE GA. SHARE OTH SHARE	$ 51 $ 30 $ $ 21
LONG 54196X	SR 196 OVER BEARD'S CREEK / SEE TATTNALL CO--541960 UNKNOWN / UNKNOWN LENGTH(Miles/km): .00/.00000 - EXIST. LANES: 0 /PROPOSED LANES: 0 MANAGER: UNKNOWN STATUS:	CONG DIST. 0 & 0 FUND SOURCE: BRIDGE PROGRAM FEDERAL HIGHWAY ADMIN FUNDS 541960 IS AN ASSOCIATED PROJECT.	PE NONE ROW NONE CONST NONE	$ 0 $ 0 $ 0

COUNTY / P.I.NO.	DESCRIPTION / PROJECT DATA	COMMENTS	FISCAL YEAR	COST ESTS
MCINTOSH 51110X	I-95 @ ALTAMAHA RIVER & GLYNN CO...SCHED ONLY- 511102 UNKNOWN / UNKNOWN LENGTH(Miles/km): .00/.00000 - EXIST. LANES: 0 /PROPOSED LANES: 0 MANAGER: L. SEABROOK STATUS:	CONG DIST. 1 & 0 FUND SOURCE: I-STATE MAINT. FEDERAL HIGHWAY ADMIN FUNDS 511102 IS AN ASSOCIATED PROJECT.	PE NONE ROW NONE CONST 1996 FED SHARE GA. SHARE OTH SHARE	$ 0 $ 0 $ 0 $ $ $
MCINTOSH 511110	I-95 FM ALTAMAHA RVR/GLYNN CO TO 1 MI N/SR 251 RECONSTRUCTION & WIDENING FROM 2 LANES TO 6 LANES. LENGTH(Miles/km): 4.22/6.78998 MANAGER: M. REYNOLDS STATUS: MCINTOSH COUNTY SIGNED FOR UTILITIES 6-9-92	CONG DIST. 1 FUND SOURCE: NAT'L HIGHWAY FEDERAL HIGHWAY ADMIN FUNDS	PE 1993 ROW CONST	UNDERWAY AFTER 98 AFTER 98
MCINTOSH 511112	I-95 OVER CHAMPNEYS RVR, BUTLER RVR, DARIEN CK, CATHEAD CK. BRIDGES / RECST. OR REHAB. LENGTH(Miles/km): .10/.16090 MANAGER: M. REYNOLDS STATUS: MCINTOSH COUNTY SIGNED FOR UTILITIES 6-9-92; SEE 511110	CONG DIST. 1 FUND SOURCE: NAT'L HIGHWAY FEDERAL HIGHWAY ADMIN FUNDS	PE 1993 ROW NONE CONST	UNDERWAY $ 0 AFTER 98
MCINTOSH 511120	I-95 FM 1 MI N/SR 251 TO SR 57 - PHASE I RECONSTRUCTION & WIDENING FROM 4 LANES TO 6 LANES. LENGTH(Miles/km): 9.41/15.14069 MANAGER: M. REYNOLDS STATUS: MCINTOSH COUNTY SIGNED 6-9-92 FOR UTILITIES	CONG DIST. 1 FUND SOURCE: NAT'L HIGHWAY FEDERAL HIGHWAY ADMIN FUNDS	PE 1993 ROW CONST	UNDERWAY AFTER 98 AFTER 98
MCINTOSH 511130	I-95 FM SR 57/SR99 TO BEG. S NEWPORT RIVER BRIDGE--PHASE I RECONSTRUCTION & WIDENING FROM 4 LANES TO 6 LANES. LENGTH(Miles/km): 7.89/12.69501 MANAGER: M. REYNOLDS STATUS: MCINTOSH COUNTY SIGNED FOR UTILITIES 6-9-92	CONG DIST. 1 FUND SOURCE: NAT'L HIGHWAY FEDERAL HIGHWAY ADMIN FUNDS 51Y130 IS AN ASSOCIATED PROJECT.	PE 1993 ROW NONE CONST	UNDERWAY $ 0 AFTER 98
MCINTOSH 51Y110	I-95 FM GLYNN CO TO N/SR 251; FOR IM $ FOR RDWY & BRIDGES RECONSTRUCTION & WIDENING. NO LANE ADDITION PROPOSED. LENGTH(Miles/km): .00/.00000 MANAGER: STATUS:	CONG DIST. 1 FUND SOURCE: I-STATE MAINT. FEDERAL HIGHWAY ADMIN FUNDS	PE 1993 ROW NONE CONST	UNDERWAY $ 0 AFTER 98
MCINTOSH 522240	SR 25/US 17 @ BUTLER RIVER 1 MI SOUTH OF DARIEN REPLACEMENT OF THE EXISTING BRIDGES(S). NO ADDED LANES. LENGTH(Miles/km): .80/1.28720 MANAGER: TONY COLLINS STATUS: MCINTOSH SIGNED FOR UTILITIES 6-9-92	CONG DIST. 1 FUND SOURCE: BRIDGE PROGRAM FEDERAL HIGHWAY ADMIN FUNDS	PE 1993 ROW 1996 CONST 1996 FED SHARE GA. SHARE OTH SHARE	UNDERWAY $ 5 $ 4113 $ 3290 $ 823 $

Coosa Valley
Regional Development Center

Bartow
Catoosa
Chattooga
Dade
Floyd
Gordon
Haralson
Paulding
Polk
Walker

COOSA VALLEY

10 0 10

SCALE IN MILES

COUNTY P.I.NO.	DESCRIPTION PROJECT DATA	COMMENTS	FISCAL YEAR	COST ESTS
BARTOW 6B1330	COUNTY OPERATED PUBLIC TRANSIT SERVICE TRANSIT PROJECTS / OPERATIONS FUNDS RECIPIENT: BARTOW MANAGER: STEVE KISH STATUS:	CONG DIST. 7 FUND SOURCE: RURAL TRANSIT FEDERAL TRANSIT ADMIN FUNDS	OPERATING 1996 FED SHARE GA. SHARE OTH SHARE	$ 106 $ 58 $ $ 48
BARTOW 6B7077	COUNTY OPERATED PUBLIC TRANSIT SERVICE TRANSIT PROJECTS / OPERATIONS FUNDS RECIPIENT: BARTOW MANAGER: STEVE KISH STATUS:	CONG DIST. 7 FUND SOURCE: RURAL TRANSIT FEDERAL TRANSIT ADMIN FUNDS	OPERATING 1997 FED SHARE GA. SHARE OTH SHARE	$ 119 $ 64 $ $ 54
BARTOW 6B7091	COUNTY OPERATED PUBLIC TRANSIT SERVICE TRANSIT PROJECTS / OPERATIONS FUNDS RECIPIENT: BARTOW MANAGER: STEVE KISH STATUS:	CONG DIST. 7 FUND SOURCE: RURAL TRANSIT FEDERAL TRANSIT ADMIN FUNDS	OPERATING 1998 FED SHARE GA. SHARE OTH SHARE	$ 124 $ 67 $ $ 56
BARTOW 6C2330	ONE STANDARD VAN TRANSIT PROJECTS / CAPITAL FUNDS RECIPIENT: BARTOW MANAGER: STEVE KISH STATUS:	CONG DIST. 7 FUND SOURCE: RURAL TRANSIT FEDERAL TRANSIT ADMIN FUNDS	CAPITAL 1996 FED SHARE GA. SHARE OTH SHARE	$ 22 $ 18 $ 2 $ 2
BARTOW 6C8017	ONE CONVERSION VAN WITH A LIFT TRANSIT PROJECTS / CAPITAL FUNDS RECIPIENT: BARTOW MANAGER: STEVE KISH STATUS:	CONG DIST. 7 FUND SOURCE: RURAL TRANSIT FEDERAL TRANSIT ADMIN FUNDS	CAPITAL 1997 FED SHARE GA. SHARE OTH SHARE	$ 36 $ 29 $ 3 $ 4
BARTOW 6C8041	ONE CONVERSION VAN TRANSIT PROJECTS / CAPITAL FUNDS RECIPIENT: BARTOW MANAGER: STEVE KISH STATUS:	CONG DIST. 7 FUND SOURCE: RURAL TRANSIT FEDERAL TRANSIT ADMIN FUNDS	CAPITAL 1998 FED SHARE GA. SHARE OTH SHARE	$ 33 $ 26 $ 4 $ 3
BARTOW 620832	SR 61 @ ETOWAH RIVER REPLACEMENT OF THE EXISTING BRIDGES(S). FROM 2 TO 4 LANES. LENGTH(Miles/km): .63/1.01367 MANAGER: M. REYNOLDS STATUS: REQ CO 12/84-UTIL;CITY SGN 12/84 CITY OWNED UTIL. AS (41)	CONG DIST. 7 FUND SOURCE: BRIDGE PROGRAM FEDERAL HIGHWAY ADMIN FUNDS	PE 1995 ROW 1988 CONST	UNDERWAY UNDERWAY AFTER 98

COUNTY P.I.NO.	DESCRIPTION PROJECT DATA	COMMENTS	FISCAL YEAR	COST ESTS
BARTOW 620833	SR 61 @ TWO ETOWAH RIVER OVERFLOWS REPLACEMENT OF THE EXISTING BRIDGES(S). FROM 2 TO 4 LANES. LENGTH(Miles/km): .36/.57924 MANAGER: M. REYNOLDS STATUS: REQ CO 12/84-UTIL; CITY SIGNED 12/84 CITY OWNED UTIL.AS (41)	CONG DIST. 7 FUND SOURCE: BRIDGE PROGRAM FEDERAL HIGHWAY ADMIN FUNDS	PE 1996 ROW NONE CONST	$ 10 $ 0 AFTER 98
BARTOW 621130	SR 113: BRIDGE & APPROACHES OVER HILLS CREEK REPLACEMENT OF THE EXISTING BRIDGES(S). FROM 2 TO 4 LANES. LENGTH(Miles/km): .30/.48270 MANAGER: M. GANNAWAY STATUS: BARTOW REFUSED BY LETTER 11-23-92	CONG DIST. 7 FUND SOURCE: BRIDGE PROGRAM FEDERAL HIGHWAY ADMIN FUNDS	PE 1988 ROW NONE CONST	UNDERWAY $ 0 AFTER 98
BARTOW 621250	SR 61/CARTERSVILLE FM GILMER ST TO SR 20/INCL 1-WAY PAIR RECONSTRUCTION & WIDENING FROM 3 LANES TO 5 LANES. LENGTH(Miles/km): 2.40/3.86160 MANAGER: GREG PARKER STATUS: SGN BARTOW 7/19/89 & CARTERSVILLE 7/28/89 FOR UTILITIES ONLY	CONG DIST. 7 FUND SOURCE: SURFACE TRANSPORT. FEDERAL HIGHWAY ADMIN FUNDS	PE 1992 ROW CONST	UNDERWAY AFTER 98 AFTER 98
BARTOW 621255	SR 61/CARTERSVILLE FM CR 533 NORTH TO HENDERSON DRIVE RECONSTRUCTION & WIDENING FROM 2 LANES TO 5 LANES. LENGTH(Miles/km): 2.61/4.19949 MANAGER: M. REYNOLDS STATUS:	CONG DIST. 7 FUND SOURCE: SURFACE TRANSPORT. FEDERAL HIGHWAY ADMIN FUNDS	PE 1992 ROW 1997 CONST	UNDERWAY $ 300 AFTER 98
BARTOW 621350	SR 20 FM SR 61 TO I-75 (INCL INTCH W/SR 61 & US 41) RECONSTRUCTION & WIDENING FROM 2 LANES TO 4 LANES. LENGTH(Miles/km): 2.47/3.97423 MANAGER: GREG PARKER STATUS:	CONG DIST. 7 FUND SOURCE: SURFACE TRANSPORT. FEDERAL HIGHWAY ADMIN FUNDS	PE 1992 ROW CONST	UNDERWAY AFTER 98 AFTER 98
BARTOW 621410	SR 113 RELOC FM PRESENT SR 113 TO CR 636;THENCE TO I-75 RECONSTRUCTION & WIDENING. NO LANE ADDITION PROPOSED. LENGTH(Miles/km): 7.70/12.38930 MANAGER: M. GANNAWAY STATUS: BARTOW REFUSED 11-23-92; EMERSON REFUSED 7-15-92	CONG DIST. 7 FUND SOURCE: SURFACE TRANSPORT. FEDERAL HIGHWAY ADMIN FUNDS	PE 1997 ROW CONST	$ 184 AFTER 98 AFTER 98
BARTOW 621430	SR 113 FM S/TAYLORSVILLE CL NE TO CR 31/STILESBORO/POLK RECONSTRUCTION & WIDENING FROM 2 LANES TO 4 LANES. LENGTH(Miles/km): 4.70/7.56230 MANAGER: M. GANNAWAY STATUS: REQ POLK / UTIL 6/91;BARTOW REFUSED 11/92;CITY NO UTIL 7/92	CONG DIST. 7 FUND SOURCE: SURFACE TRANSPORT. FEDERAL HIGHWAY ADMIN FUNDS	PE 1993 ROW CONST	UNDERWAY AFTER 98 AFTER 98

COUNTY P.I.NO.	DESCRIPTION PROJECT DATA	COMMENTS	FISCAL YEAR	COST ESTS
BARTOW 621435	SR 113 @ DRY CREEK REHAB. OF THE EXISTING BRIDGE(S). FROM 2 LANES TO 4 LANES. LENGTH(Miles/km): .16/.25744 MANAGER: M. GANNAWAY STATUS: BARTOW REFUSED BY LETTER 11-23-92	CONG DIST. 7 FUND SOURCE: BRIDGE PROGRAM FEDERAL HIGHWAY ADMIN FUNDS	PE 1993 ROW NONE CONST	UNDERWAY $ 0 AFTER 98
BARTOW 621440	SR 113 FM CR 31/STILESBORO NE TO SR 61 RECONSTRUCTION & WIDENING FROM 2 LANES TO 4 LANES. LENGTH(Miles/km): 4.30/6.91870 MANAGER: M. GANNAWAY STATUS: BARTOW COUNTY REFUSED 11-23-92	CONG DIST. 7 FUND SOURCE: SURFACE TRANSPORT. FEDERAL HIGHWAY ADMIN FUNDS	PE 1996 ROW CONST	$ 204 AFTER 98 AFTER 98
BARTOW 621445	SR 113 @ RACCOON CREEK REHAB. OF THE EXISTING BRIDGE(S). FROM 2 LANES TO 4 LANES. LENGTH(Miles/km): .17/.27353 MANAGER: M. GANNAWAY STATUS: BARTOW COUNTY REFUSED 11-23-92	CONG DIST. 7 FUND SOURCE: BRIDGE PROGRAM FEDERAL HIGHWAY ADMIN FUNDS	PE 1993 ROW NONE CONST	UNDERWAY $ 0 AFTER 98
BARTOW 621500	SR 140 FM 0.3 MI W/OOTHKALOOGA CRK TO SR 3/US 41 RECONSTRUCTION & WIDENING FROM 2 LANES TO 5 LANES. LENGTH(Miles/km): 1.00/1.60900 MANAGER: M. GANNAWAY STATUS:	CONG DIST. 7 FUND SOURCE: SURFACE TRANSPORT. FEDERAL HIGHWAY ADMIN FUNDS	PE 1992 ROW CONST	UNDERWAY AFTER 98 AFTER 98
BARTOW 621505	SR 140 @ OOTHKALOOGA CRK & CSX RR REHAB. OF THE EXISTING BRIDGE(S). FROM 2 LANES TO 5 LANES. LENGTH(Miles/km): .28/.45052 MANAGER: M. GANNAWAY STATUS:	CONG DIST. 7 FUND SOURCE: BRIDGE PROGRAM FEDERAL HIGHWAY ADMIN FUNDS	PE 1993 ROW NONE CONST	UNDERWAY $ 0 AFTER 98
BARTOW 62168X	SR 61 @ 3 LOCATIONS PAULDING & BARTOW...SEE PAULDING CO UNKNOWN / UNKNOWN LENGTH(Miles/km): .00/.00000 - EXIST. LANES: 0 /PROPOSED LANES: 0 MANAGER: UNKNOWN STATUS:	CONG DIST. 0 & 0 FUND SOURCE: SURFACE TRANSPORT. FEDERAL HIGHWAY ADMIN FUNDS 621680 IS AN ASSOCIATED PROJECT.	PE NONE ROW NONE CONST NONE	$ 0 $ 0 $ 0
BARTOW 621760	STATE ROUTE 113 @ RICHLAND CREEK REPLACEMENT OF THE EXISTING BRIDGES(S). NO ADDED LANES. LENGTH(Miles/km): .20/.32180 MANAGER: M. GANNAWAY STATUS: LGPA COVERED BY #621130	CONG DIST. 7 FUND SOURCE: BRIDGE PROGRAM FEDERAL HIGHWAY ADMIN FUNDS	PE 1993 ROW NONE CONST	UNDERWAY $ 0 AFTER 98

COUNTY P.I.NO.	DESCRIPTION PROJECT DATA	COMMENTS	FISCAL YEAR	COST ESTS
BARTOW 621880	SR 20/US 411 EBL & WBL @ SR 293, CSX RR NW OF CARTERSVILLE REHABILITATION OF THE EXISTING BRIDGE(S). NO ADDED LANES. LENGTH(Miles/km): .25/.40225 MANAGER: GREG PARKER STATUS: REQ BARTOW COUNTY DO UTILITIES 8-26-94	CONG DIST. 7 FUND SOURCE: BRIDGE PROGRAM FEDERAL HIGHWAY ADMIN FUNDS	PE 1996 ROW NONE CONST	$ 16 $ 0 AFTER 98
BARTOW 631402	SR 3/US 41 FROM POSTELLE ST/CS 791 TO MLK IN CARTERSVILLE INTERSECTION IMPROVEMENT / SAFETY LENGTH(Miles/km): 1.27/2.04343 - EXIST. LANES: 0 /PROPOSED LANES: 0 MANAGER: GREG PARKER STATUS: SEE STP-001-5(50), PI #631400	CONG DIST. 7 FUND SOURCE: HWY. SAFETY FEDERAL HIGHWAY ADMIN FUNDS	PE 1994 ROW LOCL CONST 1997 FED SHARE GA. SHARE OTH SHARE	UNDERWAY $ 565 $ 509 $ 57 $
BARTOW 631510	SR 20 AT STAMP CREEK 5.8 MI SE OF WHITE REHABILITATION OF THE EXISTING BRIDGE(S). NO ADDED LANES. LENGTH(Miles/km): .22/.35398 MANAGER: GREG PARKER STATUS: REQ BARTOW COUNTY DO UTILITIES 8-26-94	CONG DIST. 7 FUND SOURCE: BRIDGE PROGRAM FEDERAL HIGHWAY ADMIN FUNDS	PE 1996 ROW NONE CONST	$ 8 $ 0 AFTER 98
BARTOW 631515	SR 20 @ BOSTON CREEK 6.2 MILES SE OF WHITE REHABILITATION OF THE EXISTING BRIDGE(S). NO ADDED LANES. LENGTH(Miles/km): .22/.35398 MANAGER: GREG PARKER STATUS: REQ BARTOW DO UTILITIES 8-26-94	CONG DIST. 7 FUND SOURCE: BRIDGE PROGRAM FEDERAL HIGHWAY ADMIN FUNDS	PE 1996 ROW NONE CONST	$ 8 $ 0 AFTER 98
BARTOW 641500	CR 459/LOCAL ACCESS RD @ CSX RAILROAD BRIDGES / SAFETY LENGTH(Miles/km): .15/.24135 MANAGER: M. REYNOLDS STATUS: CITY REFUSED ROW 2-7-94; BARTOW REFUSED ROW 2-14-94	CONG DIST. 7 FUND SOURCE: HWY. SAFETY FEDERAL HIGHWAY ADMIN FUNDS	PE 1993 ROW LOCL CONST	UNDERWAY AFTER 98
BARTOW 641870	SR 293 @ GRASSDALE RD/CR 155 INTERSECTION IMPROVEMENT / SAFETY LENGTH(Miles/km): .26/.41834 - EXIST. LANES: 2 /PROPOSED LANES: 4 MANAGER: GREG PARKER STATUS: REQ BARTOW COUNTY DO ROW & UTIL 4-18-94	CONG DIST. 7 FUND SOURCE: SURFACE TRANSPORT. FEDERAL HIGHWAY ADMIN FUNDS	PE 1996 ROW LOCL CONST	$ 5 AFTER 98
BARTOW 670688	CR 204/NALLEY ROAD @ LITTLE PINE LOG CREEK 7.2 MI N OF WHITE REPLACEMENT OF THE EXISTING BRIDGES(S). FROM 1 TO 2 LANES. LENGTH(Miles/km): .21/.33789 MANAGER: GREG PARKER STATUS: BARTOW SIGNED 10-4-93 FOR ROW, UTILITIES & DETOURS	CONG DIST. 7 FUND SOURCE: BRIDGE PROGRAM FEDERAL HIGHWAY ADMIN FUNDS	PE 1994 ROW LOCL CONST 1996 FED SHARE GA. SHARE OTH SHARE	UNDERWAY $ 424 $ 339 $ 85 $

COUNTY P.I.NO.	DESCRIPTION PROJECT DATA	COMMENTS	FISCAL YEAR	COST ESTS
BARTOW 670990	COVERED BRIDGE OVER EUHARLEE CREEK NEAR CR 30 BRIDGES / ENHANCEMENT LENGTH(Miles/km): .00/.00000 MANAGER: GAIL D'AVINO	CONG DIST. 7	PE 1995 ROW NONE CONST 1996	UNDERWAY $ 0 $ 166
STATUS:	DOT WILL PROVIDE THE 20% MATCH	FUND SOURCE: TRANS. ENHANCE. FEDERAL HIGHWAY ADMIN FUNDS	FED SHARE GA. SHARE OTH SHARE	$ 133 $ 33 $
BARTOW 72169X	N.MARS HILL EXT FM SR 3/COBB PKWY TO I-75/COBB COUNTY UNKNOWN / UNKNOWN LENGTH(Miles/km): .00/.00000 - EXIST. LANES: 0 /PROPOSED LANES: 0 MANAGER: D. SMITH	CONG DIST. 0 & 0	PE NONE ROW NONE CONST NONE	$ 0 $ 0 $ 0
STATUS:		FUND SOURCE: NAT'L HIGHWAY FEDERAL HIGHWAY ADMIN FUNDS 721690 IS AN ASSOCIATED PROJECT.		

COUNTY P.I.NO.	DESCRIPTION PROJECT DATA	COMMENTS	FISCAL YEAR	COST ESTS
CATOOSA 6B1335	COUNTY OPERATED PUBLIC TRANSIT SERVICE TRANSIT PROJECTS / OPERATIONS FUNDS RECIPIENT: CATOOSA MANAGER: STEVE KISH STATUS:	CONG DIST. 9 FUND SOURCE: RURAL TRANSIT FEDERAL TRANSIT ADMIN FUNDS	OPERATING 1996 FED SHARE GA. SHARE OTH SHARE	$ 98 $ 54 $ $ 44
CATOOSA 6B7078	COUNTY OPERATED PUBLIC TRANSIT SERVICE TRANSIT PROJECTS / OPERATIONS FUNDS RECIPIENT: CATOOSA MANAGER: STEVE KISH STATUS:	CONG DIST. 9 FUND SOURCE: RURAL TRANSIT FEDERAL TRANSIT ADMIN FUNDS	OPERATING 1997 FED SHARE GA. SHARE OTH SHARE	$ 102 $ 56 $ $ 46
CATOOSA 6B7092	COUNTY OPERATED PUBLIC TRANSIT SERVICE TRANSIT PROJECTS / OPERATIONS FUNDS RECIPIENT: CATOOSA MANAGER: STEVE KISH STATUS:	CONG DIST. 9 FUND SOURCE: RURAL TRANSIT FEDERAL TRANSIT ADMIN FUNDS	OPERATING 1998 FED SHARE GA. SHARE OTH SHARE	$ 108 $ 59 $ $ 48
CATOOSA 6C2335	ONE CONVERSION VAN/LIFT AND ONE MINI BUS/LIFT TRANSIT PROJECTS / CAPITAL FUNDS RECIPIENT: CATOOSA MANAGER: STEVE KISH STATUS:	CONG DIST. 9 FUND SOURCE: RURAL TRANSIT FEDERAL TRANSIT ADMIN FUNDS	CAPITAL 1996 FED SHARE GA. SHARE OTH SHARE	$ 69 $ 55 $ 7 $ 7
CATOOSA 6C8018	ONE CONVERSION VAN TRANSIT PROJECTS / CAPITAL FUNDS RECIPIENT: CATOOSA MANAGER: STEVE KISH STATUS:	CONG DIST. 9 FUND SOURCE: RURAL TRANSIT FEDERAL TRANSIT ADMIN FUNDS	CAPITAL 1997 FED SHARE GA. SHARE OTH SHARE	$ 32 $ 26 $ 3 $ 3
CATOOSA 6C8042	TWO CONVERSION VANS TRANSIT PROJECTS / CAPITAL FUNDS RECIPIENT: CATOOSA MANAGER: STEVE KISH STATUS:	CONG DIST. 9 FUND SOURCE: RURAL TRANSIT FEDERAL TRANSIT ADMIN FUNDS	CAPITAL 1998 FED SHARE GA. SHARE OTH SHARE	$ 66 $ 53 $ 6 $ 7
CATOOSA 610730	I-75 @ SR 3/US 41; & 61Y730 FOR NH $ INTERCHANGE / RECST. OR REHAB. LENGTH(Miles/km): .35/.56315 - EXIST. LANES: 2 /PROPOSED LANES: 4 MANAGER: KEVIN HOSEY STATUS: REQ CATOOSA COUNTY DO UTILITIES 10-26-92	CHATTANOOGA TIP # IM-98-3 CONG DIST. 9 FUND SOURCE: I-STATE MAINT. FEDERAL HIGHWAY ADMIN FUNDS	PE 1992 ROW 1996 CONST	UNDERWAY $ 3000 AFTER 98

COUNTY P.I.NO.	DESCRIPTION PROJECT DATA	COMMENTS	FISCAL YEAR	COST ESTS
CATOOSA 610800	I-75 FM SR 2 TO SR 146 RECONSTRUCTION & WIDENING FROM 6 LANES TO 8 LANES. LENGTH(Miles/km): 3.88/6.24292 MANAGER: RAY METTS STATUS: CATOOSA COUNTY REFUSED - LACK OF FUNDS 8-18-95	CHATTANOOGA TIP # NH-IM-98-7 CONG DIST. 9 FUND SOURCE: NAT'L HIGHWAY FEDERAL HIGHWAY ADMIN FUNDS	PE 1992 ROW 1998 CONST 1998 FED SHARE GA. SHARE OTH SHARE	UNDERWAY $ 304 $ 7548 $ 6038 $ 1510 $
CATOOSA 610810	I-75 FM SR 146 TO TENNESSEE STATE LINE RECONSTRUCTION & WIDENING FROM 6 LANES TO 8 LANES. LENGTH(Miles/km): 1.42/2.28478 MANAGER: RAY METTS STATUS: CATOOSA COUNTY REFUSED - LACK OF FUNDS 8-18-95	CHATTANOOGA TIP # NH-IM-98-6 CONG DIST. 9 FUND SOURCE: NAT'L HIGHWAY FEDERAL HIGHWAY ADMIN FUNDS	PE 1992 ROW 1998 CONST 1998 FED SHARE GA. SHARE OTH SHARE	UNDERWAY $ 446 $ 3382 $ 2706 $ 676 $
CATOOSA 610820	CD SYSTEM FM N. OF WEST CHICKAMAUGA CK TO TENNESSEE SL CONSTRUCTION OF NEW ROUTE WITH 2 LANES PROPOSED. LENGTH(Miles/km): .30/.48270 MANAGER: RAY METTS STATUS:	CHATTANOOGA TIP # NH-IM-98-5 CONG DIST. 9 FUND SOURCE: NAT'L HIGHWAY FEDERAL HIGHWAY ADMIN FUNDS	PE 1993 ROW 1998 CONST 1998 FED SHARE GA. SHARE OTH SHARE	UNDERWAY $ 617 $ 427 $ 342 $ 85 $
CATOOSA 611010	I-75/SR 401 FROM SR 151 TO JUST SOUTH OF SR 2 RECONSTRUCTION & WIDENING FROM 6 LANES TO 8 LANES. LENGTH(Miles/km): 1.86/2.99274 MANAGER: RAY METTS STATUS:	CHATTANOOGA TIP # NH-97-1 CONG DIST. 9 FUND SOURCE: NAT'L HIGHWAY FEDERAL HIGHWAY ADMIN FUNDS	PE 1997 ROW CONST	$ 250 AFTER 98 AFTER 98
CATOOSA 611140	I-75 SITE RECONSTRUCTION & REPLACE SCALES @ 2 WEIGH STAT'S WEIGH STATION / RECST. OR REHAB. LENGTH(Miles/km): .20/.32180 - EXIST. LANES: 0 /PROPOSED LANES: 0 MANAGER: J. GARLAND STATUS: TO BE DONE BY CONTRACT	CONG DIST. 9 FUND SOURCE: I-STATE MAINT. FEDERAL HIGHWAY ADMIN FUNDS	PE 1996 ROW NONE CONST 1996 FED SHARE GA. SHARE OTH SHARE	UNDERWAY $ 0 $ 2000 $ 1800 $ 200 $
CATOOSA 61Y730	I-75 @ SR 3/US 41- FOR NH $; SEE 610730 INTERCHANGE / RECST. OR REHAB. LENGTH(Miles/km): .35/.56315 - EXIST. LANES: 2 /PROPOSED LANES: 4 MANAGER: STATUS: REQ CATOOSA COUNTY DO UTILITIES 10-26-92	CONG DIST. 9 FUND SOURCE: NAT'L HIGHWAY FEDERAL HIGHWAY ADMIN FUNDS	PE NONE ROW 1996 CONST	$ 0 $ 3000 AFTER 98
CATOOSA 62119X	CHICKAMAUGA BYP FM LITTLE ST. TO US 17 @ SR 2/WALKER UNKNOWN / UNKNOWN LENGTH(Miles/km): .00/.00000 - EXIST. LANES: 0 /PROPOSED LANES: 0 MANAGER: M. GANNAWAY STATUS:	CONG DIST. 9 & 0 FUND SOURCE: STATE FUNDS FEDERAL HIGHWAY ADMIN FUNDS	PE NONE ROW NONE CONST NONE	$ 0 $ 0 $ 0

COUNTY P.I.NO.	DESCRIPTION PROJECT DATA	COMMENTS	FISCAL YEAR	COST ESTS
CATOOSA 621530	SR 151 FM RELOC. HACKETT RD/CR 179 N TO I-75 @ RINGGOLD RECONSTRUCTION & WIDENING FROM 2 LANES TO 4 LANES. LENGTH(Miles/km): 1.30/2.09170 MANAGER: M. GANNAWAY STATUS:	CHATTANOOGA TIP # STP-98-11 CONG DIST. 9 FUND SOURCE: SURFACE TRANSPORT. FEDERAL HIGHWAY ADMIN FUNDS 62Y530 IS AN ASSOCIATED PROJECT.	PE 1992 ROW 1998 CONST	UNDERWAY $ 200 AFTER 98
CATOOSA 631420	SR2/SR 3/US 41 AT SPARKS STREET IN RINGGOLD TURN LANES / SAFETY LENGTH(Miles/km): .13/.20917 - EXIST. LANES: 2 /PROPOSED LANES: 4 MANAGER: GREG PARKER STATUS: REV REQ CITY OF RINGGOLD DO UTILITIES 9-21-94	CHATTANOOGA TIP # STP-96-6 CONG DIST. 9 FUND SOURCE: HWY. SAFETY FEDERAL HIGHWAY ADMIN FUNDS	PE 1996 ROW 1996 CONST 1996 FED SHARE GA. SHARE OTH SHARE	UNDERWAY $ 10 $ 161 $ 161 $ $
CATOOSA 631505	SR 2/US 41 @ SOUTH CHICKAMAUGA CREEK IN WEST RINGGOLD REHABILITATION OF THE EXISTING BRIDGE(S). NO ADDED LANES. LENGTH(Miles/km): .26/.41834 MANAGER: GREG PARKER STATUS: REQ CATOOSA COUNTY & CITY OF RINGGOLD DO UTILITIES 8-26-94	CHATTANOOGA TIP # BHF-98-9 CONG DIST. 9 FUND SOURCE: BRIDGE PROGRAM FEDERAL HIGHWAY ADMIN FUNDS	PE 1996 ROW NONE CONST 1998 FED SHARE GA. SHARE OTH SHARE	$ 8 $ 0 $ 450 $ 360 $ 90 $
CATOOSA 631520	SR 2 AT TIGER CREEK 2.4 MI EAST OF RINGGOLD REHABILITATION OF THE EXISTING BRIDGE(S). NO ADDED LANES. LENGTH(Miles/km): .23/.37007 MANAGER: GREG PARKER STATUS: CATOOSA REFUSED 9-13-94	CHATTANOOGA TIP # BHF-98-10 CONG DIST. 9 FUND SOURCE: BRIDGE PROGRAM FEDERAL HIGHWAY ADMIN FUNDS	PE 1996 ROW NONE CONST 1998 FED SHARE GA. SHARE OTH SHARE	$ 8 $ 0 $ 350 $ 280 $ 70 $
CATOOSA 631600	SR 151 FROM CR 382 TO SR 2/US 41 IN RINGOLD AND SIGNALS TURN LANES / SAFETY LENGTH(Miles/km): .92/1.48028 - EXIST. LANES: 2 /PROPOSED LANES: 3 MANAGER: SAM ZEIGLER STATUS: REQ ROW, UTIL, PUB UTIL, AND PVT UTIL SGN ON 4-19-95	CONG DIST. 9 FUND SOURCE: SURFACE TRANSPORT. FEDERAL HIGHWAY ADMIN FUNDS	PE 1996 ROW LOCL CONST 1997 FED SHARE GA. SHARE OTH SHARE	UNDERWAY $ 408 $ 326 $ 82 $
CATOOSA 650430	SR 3/US 41 FM SR 146 TO TENNESSEE STATE LINE RECONSTRUCTION & WIDENING FROM 2 LANES TO 4 LANES. LENGTH(Miles/km): .66/1.06194 MANAGER: K. FULBRIGHT STATUS: REQ CATOOSA COUNTY DO UTILITIES 3-2-92	CHATTANOOGA TIP # STP-98-1 CONG DIST. 9 FUND SOURCE: SURFACE TRANSPORT. FEDERAL HIGHWAY ADMIN FUNDS	PE 1993 ROW 1996 CONST 1998 FED SHARE GA. SHARE OTH SHARE	UNDERWAY $ 165 $ 655 $ 524 $ 131 $
CATOOSA 650440	SR 146/CLOUD SPRINGS RD FM LAKEVIEW DR TO I-75/INCL BR RECONSTRUCTION & WIDENING FROM 2 LANES TO 5 LANES. LENGTH(Miles/km): 2.34/3.76506 MANAGER: M. GANNAWAY STATUS: REQ CATOOSA DO UTILITIES 3-2-92	CHATTANOOGA TIP # STP-98-2 CONG DIST. 9 FUND SOURCE: SURFACE TRANSPORT. FEDERAL HIGHWAY ADMIN FUNDS 65Y440 IS AN ASSOCIATED PROJECT.	PE 1992 ROW 1997 CONST	UNDERWAY $ 1167 AFTER 98

COUNTY P.I.NO.	DESCRIPTION PROJECT DATA	COMMENTS	FISCAL YEAR	COST ESTS
CATOOSA 65Y440	SR 146/CLOUD SPGS RD FM LAKEVIEW TO I-75&BRIDGE..SEE 650440 RECONSTRUCTION & WIDENING FROM 2 LANES TO 4 LANES. LENGTH(Miles/km): 2.34/3.76506 MANAGER: M. GANNAWAY STATUS:	CHATTANOOGA TIP # STP-98-2 CONG DIST. 9 FUND SOURCE: SURFACE TRANSPORT. FEDERAL HIGHWAY ADMIN FUNDS 650440 IS AN ASSOCIATED PROJECT.	PE NONE ROW 1997 CONST	$ 0 $ 544 AFTER 98
CATOOSA 670710	CR 259 SOUTH OF RINGGOLD @ LITTLE CHICKAMAUGA CRK REPLACEMENT OF THE EXISTING BRIDGES(S). NO ADDED LANES. LENGTH(Miles/km): .14/.22526 MANAGER: GREG PARKER STATUS:	CHATTANOOGA TIP # BRZ-98-4 CONG DIST. 9 FUND SOURCE: BRIDGE PROGRAM FEDERAL HIGHWAY ADMIN FUNDS	PE 1996 ROW LOCL CONST 1998 FED SHARE GA. SHARE OTH SHARE	$ 180 $ 1190 $ 952 $ 238 $

COUNTY P.I.NO.	DESCRIPTION PROJECT DATA	COMMENTS	FISCAL YEAR	COST ESTS
CHATTOOG	CR 170/PENN BRIDGE RD OVER CHATTOOGA RIVER SE OF TRION			
670750	REPLACEMENT OF THE EXISTING BRIDGES(S). NO ADDED LANES.	CONG DIST. 7	PE 1993	UNDERWAY
	LENGTH(Miles/km): .15/.24135		ROW LOCL	
	MANAGER: GREG PARKER	FUND SOURCE: BRIDGE PROGRAM	CONST 1996	$ 1079
STATUS:	CHATTOOGA SGN 4-7-92 FOR ROW, UTILITIES & DETOURS.	FEDERAL HIGHWAY ADMIN FUNDS	FED SHARE	$ 863
			GA. SHARE	$ 216
			OTH SHARE	$

COUNTY P.I.NO.	DESCRIPTION PROJECT DATA	COMMENTS	FISCAL YEAR	COST ESTS
DADE 6B1345	COUNTY OPERATED PUBLIC TRANSIT SERVICE TRANSIT PROJECTS / OPERATIONS FUNDS RECIPIENT: DADE MANAGER: STEVE KISH STATUS:	CONG DIST. 9 FUND SOURCE: RURAL TRANSIT FEDERAL TRANSIT ADMIN FUNDS	OPERATING 1996 FED SHARE GA. SHARE OTH SHARE	$ 25 $ 15 $ $ 10
DADE 6B7080	COUNTY OPERATED PUBLIC TRANSIT SERVICE TRANSIT PROJECTS / OPERATIONS FUNDS RECIPIENT: DADE MANAGER: STEVE KISH STATUS:	CONG DIST. 9 FUND SOURCE: RURAL TRANSIT FEDERAL TRANSIT ADMIN FUNDS	OPERATING 1997 FED SHARE GA. SHARE OTH SHARE	$ 26 $ 15 $ $ 10
DADE 6B7094	COUNTY OPERATED PUBLIC TRANSIT SERVICE TRANSIT PROJECTS / OPERATIONS FUNDS RECIPIENT: DADE MANAGER: STEVE KISH STATUS:	CONG DIST. 9 FUND SOURCE: RURAL TRANSIT FEDERAL TRANSIT ADMIN FUNDS	OPERATING 1998 FED SHARE GA. SHARE OTH SHARE	$ 28 $ 17 $ $ 11
DADE 610990	I-24/I-59 INTERCHANGE - THREE BRIDGES BRIDGES / RECST. OR REHAB. LENGTH(Miles/km): .00/.00000 MANAGER: M. GANNAWAY STATUS: DADE COUNTY SIGNED FOR UTILITIES 2-27-95	CHATTANOOGA TIP # IM-98-8 CONG DIST. 9 FUND SOURCE: I-STATE MAINT. FEDERAL HIGHWAY ADMIN FUNDS	PE 1995 ROW NONE CONST 1998 FED SHARE GA. SHARE OTH SHARE	UNDERWAY $ 0 $ 1169 $ 1052 $ 117 $
DADE 621230	SR 136/TRENTON FM CR 52 TO SR 58/US 11 INCL INTERCHANGE @ 59 RECONSTRUCTION & WIDENING FROM 2 LANES TO 5 LANES. LENGTH(Miles/km): .80/1.28720 MANAGER: M. GANNAWAY STATUS: DADE SGN 12-18-92 & TRENTON SGN 12-29-92 FOR UTILITIES.	CONG DIST. 9 FUND SOURCE: SURFACE TRANSPORT. FEDERAL HIGHWAY ADMIN FUNDS 62Y230 IS AN ASSOCIATED PROJECT.	PE 1992 ROW 1996 CONST 1997 FED SHARE GA. SHARE OTH SHARE	UNDERWAY $ 410 $ 2617 $ 2094 $ 523 $
DADE 62Y230	SR 136 FM CR 52 TO SR 58; TO SHOW IM FUNDS FOR INT WITH I-59 RECONSTRUCTION & WIDENING FROM 2 LANES TO 4 LANES. LENGTH(Miles/km): .00/.00000 MANAGER: M. GANNAWAY STATUS:	CONG DIST. 9 FUND SOURCE: I-STATE MAINT. FEDERAL HIGHWAY ADMIN FUNDS 621230 IS AN ASSOCIATED PROJECT.	PE NONE ROW 1996 CONST 1997 FED SHARE GA. SHARE OTH SHARE	$ 0 $ 100 $ 500 $ 450 $ 50 $
DADE 630915	SR 136 E/TRENTON EB 6.4-7.2/EB 10.6-11.85/WB 10.6-11.85 ADDITION OF A PASSING LANE. LENGTH(Miles/km): 2.05/3.29845 MANAGER: GREG PARKER STATUS: DADE SGN 10-15-91 - UTIL; TRENTON SGN 10-11-91 PUB UTIL.	CONG DIST. 9 FUND SOURCE: SURFACE TRANSPORT. FEDERAL HIGHWAY ADMIN FUNDS	PE 1992 ROW 1996 CONST 1997 FED SHARE GA. SHARE OTH SHARE	UNDERWAY UNDERWAY $ 1613 $ 1290 $ 323 $

COUNTY P.I.NO.	DESCRIPTION PROJECT DATA	COMMENTS	FISCAL YEAR	COST ESTS
DADE 631070	BURKHALTER GAP RD EXT FM SR 189 TO CR 392/WALKER [& BR] CONSTRUCTION OF NEW ROUTE WITH 2 LANES PROPOSED. LENGTH(Miles/km): 2.20/3.53980 MANAGER: GREG PARKER STATUS: DADE SGN ROW & UTIL 4-7-93; WALKER REFUSED 4-2-93	CONG DIST. 9 FUND SOURCE: SURFACE TRANSPORT. FEDERAL HIGHWAY ADMIN FUNDS 63107X IS AN ASSOCIATED PROJECT.	PE 1992 ROW LOCL CONST	UNDERWAY AFTER 98

COUNTY P.I.NO.	DESCRIPTION PROJECT DATA	COMMENTS	FISCAL YEAR	COST ESTS
FLOYD 6D6012	ADMIN.VEHICLE,TRANS.VCH(W/L).,MAINT.TOLS&EQUIP.,MAINT.,ITEMS TRANSIT PROJECTS / CAPITAL FUNDS RECIPIENT: ROME TRANSIT SYSTEM MANAGER: STEVE KISH STATUS:	CONG DIST. 7 FUND SOURCE: URBAN TRANSIT FEDERAL TRANSIT ADMIN FUNDS	CAPITAL 1996 FED SHARE GA. SHARE OTH SHARE	$ 914 $ 731 $ 91 $ 91
FLOYD 6D6015	PUBLIC TRANSIT SERVICE FOR CITY OF ROME TRANSIT PROJECTS / OPERATIONS FUNDS RECIPIENT: ROME TRANSIT SYSTEM MANAGER: STEVE KISH STATUS:	CONG DIST. 7 FUND SOURCE: URBAN TRANSIT FEDERAL TRANSIT ADMIN FUNDS	OPERATING 1996 FED SHARE GA. SHARE OTH SHARE	$ 1230 $ 615 $ $ 615
FLOYD 6D6016	PUBLIC TRANSIT SERVICE FOR THE CITY OF ROME TRANSIT PROJECTS / OPERATIONS FUNDS RECIPIENT: ROME TRANSIT DEPARTMENT MANAGER: STEVE KISH STATUS:	CONG DIST. 7 FUND SOURCE: URBAN TRANSIT FEDERAL TRANSIT ADMIN FUNDS	OPERATING 1997 FED SHARE GA. SHARE OTH SHARE	$ 1291 $ 646 $ $ 646
FLOYD 6D6017	SUPV.VCH.,TRANS.VCH(W/L).,MAINT.TLS&EQUIP.,MAINT.,&ITEMS TRANSIT PROJECTS / CAPITAL FUNDS RECIPIENT: ROME TRANSIT DEPARTMENT MANAGER: STEVE KISH STATUS:	CONG DIST. 7 FUND SOURCE: URBAN TRANSIT FEDERAL TRANSIT ADMIN FUNDS	CAPITAL 1997 FED SHARE GA. SHARE OTH SHARE	$ 832 $ 666 $ 83 $ 83
FLOYD 6D6018	TRANSIT VECHS.(W/L),SUPER.VECHS.,MAINT.TOOLS&EQUIP,MAINT.ITM TRANSIT PROJECTS / CAPITAL FUNDS RECIPIENT: ROME TRANSIT DEPARTMENT MANAGER: STEVE KISH STATUS:	CONG DIST. 7 FUND SOURCE: URBAN TRANSIT DISC. FEDERAL TRANSIT ADMIN FUNDS	CAPITAL 1997 FED SHARE GA. SHARE OTH SHARE	$ 837 $ 670 $ 84 $ 84
FLOYD 6D6019	TRANS.VCH(W/L).,TRUCK,MAINT.TLS&EQUIP.,MAINT.ITEMS TRANSIT PROJECTS / CAPITAL FUNDS RECIPIENT: ROME TRANSIT SYSTEM MANAGER: STEVE KISH STATUS:	CONG DIST. 7 FUND SOURCE: URBAN TRANSIT DISC. FEDERAL TRANSIT ADMIN FUNDS	CAPITAL 1998 FED SHARE GA. SHARE OTH SHARE	$ 979 $ 783 $ 98 $ 98
FLOYD 6D6020	TRANSIT VECHS.,SUPS.VECHS.,MAINT TOOLS&EQUIP.,MAINT.ITEMS TRANSIT PROJECTS / CAPITAL FUNDS RECIPIENT: ROME TRANSIT DEPARTMENT MANAGER: STEVE KISH STATUS: OFF.COPIER.,ADMIN.VAN-ALL TRANSIT VECHS WILL HAVE LIFT	CONG DIST. 7 FUND SOURCE: URBAN TRANSIT DISC. FEDERAL TRANSIT ADMIN FUNDS	CAPITAL 1996 FED SHARE GA. SHARE OTH SHARE	$ 914 $ 731 $ 91 $ 91

COUNTY / P.I.NO.	DESCRIPTION / PROJECT DATA	COMMENTS	FISCAL YEAR	COST ESTS
FLOYD 6D6021	TRANSIT VCH(W/L).,TRUCK,MAINT.TLS&EQUIP.,MAINT ITEMS TRANSIT PROJECTS / CAPITAL FUNDS RECIPIENT: ROME TRANSIT SYSTEM MANAGER: STEVE KISH STATUS:	CONG DIST. 7 FUND SOURCE: URBAN TRANSIT FEDERAL TRANSIT ADMIN FUNDS	CAPITAL 1998 FED SHARE GA. SHARE OTH SHARE	$ 979 $ 783 $ 98 $ 98
FLOYD 6D6022	PUBLIC TRANSIT SERVICE FOR THE CITY OF ROME TRANSIT PROJECTS / OPERATIONS FUNDS RECIPIENT: ROME TRANSIT SYSTEM MANAGER: STEVE KISH STATUS:	CONG DIST. 7 FUND SOURCE: URBAN TRANSIT FEDERAL TRANSIT ADMIN FUNDS	OPERATING 1998 FED SHARE GA. SHARE OTH SHARE	$ 1350 $ 675 $ $ 675
FLOYD 6V1012	ELDERLY AND DISABLED VEHICLES AND EQUIPMENT TRANSIT PROJECTS / CAPITAL FUNDS RECIPIENT: AGENCIES IN FLOYD MPO AREA MANAGER: STEVE KISH STATUS:	CONG DIST. 7 FUND SOURCE: ELDERLY & DISABLED FUND FEDERAL TRANSIT ADMIN FUNDS	CAPITAL 1996 FED SHARE GA. SHARE OTH SHARE	$ 30 $ 24 $ 3 $ 3
FLOYD 6V7014	ELDERLY AND DISABLED VEHICLES AND EQUIPMENT TRANSIT PROJECTS / CAPITAL FUNDS RECIPIENT: AGENCIES IN FLOYD MPO AREA MANAGER: STEVE KISH STATUS:	CONG DIST. 7 FUND SOURCE: ELDERLY & DISABLED FUND FEDERAL TRANSIT ADMIN FUNDS	CAPITAL 1997 FED SHARE GA. SHARE OTH SHARE	$ 30 $ 24 $ 3 $ 3
FLOYD 6V7015	ELDERLY AND DISABLED VEHICLES AND EQUIPMENT TRANSIT PROJECTS / CAPITAL FUNDS RECIPIENT: AGENCIES IN FLOYD MPO AREA MANAGER: STEVE KISH STATUS:	CONG DIST. 7 FUND SOURCE: ELDERLY & DISABLED FUND FEDERAL TRANSIT ADMIN FUNDS	CAPITAL 1998 FED SHARE GA. SHARE OTH SHARE	$ 30 $ 24 $ 3 $ 3
FLOYD 620590	SR 1/US 27 IN ROME FM 5TH AVE TO JOHN DAVENPORT DR RECONSTRUCTION & WIDENING FROM 4 LANES TO 5 LANES. LENGTH(Miles/km): .17/.27353 MANAGER: B. FERGUSON STATUS: FLOYD REFUSED 11-2-93;ROME SGN UTIL EXCEPT AT RR 11-2-93	ROME TIP # L-85-11 CONG DIST. 7 FUND SOURCE: SURFACE TRANSPORT. FEDERAL HIGHWAY ADMIN FUNDS	PE 1994 ROW 1996 CONST 1998 FED SHARE GA. SHARE OTH SHARE	UNDERWAY $ 1113 $ 2952 $ 2362 $ 590 $
FLOYD 620900	SR 101/S OF ROME OVER SR 20 REHAB. OF THE EXISTING BRIDGE(S). FROM 2 LANES TO 4 LANES. LENGTH(Miles/km): .30/.48270 MANAGER: J. GARLAND STATUS: LGPA NOT APPLICABLE	ROME TIP # S-86-24 CONG DIST. 7 FUND SOURCE: BRIDGE PROGRAM FEDERAL HIGHWAY ADMIN FUNDS	PE 1985 ROW LOCL CONST 1998 FED SHARE GA. SHARE OTH SHARE	UNDERWAY $ 1100 $ 880 $ 220 $

COUNTY P.I.NO.	DESCRIPTION PROJECT DATA	COMMENTS	FISCAL YEAR	COST ESTS
FLOYD 621550	SR 20/100 FM SR 100 NORTH TO SR 100 SOUTH @ COOSA/INCL CLVT RECONSTRUCTION & WIDENING FROM 2 LANES TO 4 LANES. LENGTH(Miles/km): 2.95/4.74655 MANAGER: GREG PARKER STATUS: LETTER 1/94: NO PUB UTIL BUT HAS PVT UTIL.EXPECTS DOT TO PAY	CONG DIST. 7 FUND SOURCE: NAT'L HIGHWAY FEDERAL HIGHWAY ADMIN FUNDS	PE 1992 ROW CONST	UNDERWAY AFTER 98 AFTER 98
FLOYD 621560	SR 53 FM MP 0.54 TO 14.15 [WDN 20 CLVTS] BRIDGES / RECST. OR REHAB. LENGTH(Miles/km): 14.89/23.95801 MANAGER: GREG PARKER STATUS: FLOYD REFUSED 1-19-94; CAVE SPRING SGN 7/92 AS MUCH AS POSS.	ROME TIP # S-94-14 CONG DIST. 7 FUND SOURCE: SURFACE TRANSPORT. FEDERAL HIGHWAY ADMIN FUNDS	PE 1992 ROW 1996 CONST 1998 FED SHARE GA. SHARE OTH SHARE	UNDERWAY $ 44 $ 1111 $ 889 $ 222 $
FLOYD 621660	WEST ROME BYP FM HORSELEG CRK RD TO SR 20 CONSTRUCTION OF NEW ROUTE WITH 4 LANES PROPOSED. LENGTH(Miles/km): 3.60/5.79240 MANAGER: M. GANNAWAY STATUS: DOT TO FUND ROW & UTILITITES FOR FLOYD PER LETTER 2-15-93	ROME TIP # S-92-24 CONG DIST. 7 FUND SOURCE: NAT'L HIGHWAY FEDERAL HIGHWAY ADMIN FUNDS 621920 IS AN ASSOCIATED PROJECT.	PE NONE ROW 1997 CONST 1998 FED SHARE GA. SHARE OTH SHARE	$ 0 $ 1582 $ 9630 $ 7704 $ 1926 $
FLOYD 621670	SW ROME BYP FM PROP. W ROME BYP @ CR 638 TO SR 1 @ CR 633 CONSTRUCTION OF NEW ROUTE WITH 4 LANES PROPOSED. LENGTH(Miles/km): 2.90/4.66610 MANAGER: M. GANNAWAY STATUS: DOT TO FUND ROW & UTILITIES FOR FLOYD PER LETTER 2-15-93	ROME TIP # S-92-23 CONG DIST. 7 FUND SOURCE: NAT'L HIGHWAY FEDERAL HIGHWAY ADMIN FUNDS 621920 IS AN ASSOCIATED PROJECT.	PE NONE ROW 1997 CONST 1998 FED SHARE GA. SHARE OTH SHARE	$ 0 $ 1836 $ 9275 $ 7420 $ 1855 $
FLOYD 621690	SR 101 FM CR 740/CS 899 NORTH TO E 12TH ST/ROME RECONSTRUCTION & WIDENING FROM 2 LANES TO 4 LANES. LENGTH(Miles/km): 1.84/2.96056 MANAGER: J. GARLAND STATUS:	ROME TIP # S-92-25 CONG DIST. 7 FUND SOURCE: SURFACE TRANSPORT. FEDERAL HIGHWAY ADMIN FUNDS	PE 1994 ROW 1997 CONST	UNDERWAY $ 1150 AFTER 98
FLOYD 621890	SR 1/US 27 NBL & SBL @ SILVER CREEK IN SW ROME REHABILITATION OF THE EXISTING BRIDGE(S). NO ADDED LANES. LENGTH(Miles/km): .24/.38616 MANAGER: GREG PARKER STATUS: REQ FLOYD DO UTILITIES 8/94; ROME SGN 9-6-94 PUBLIC UTILS	ROME TIP # S-95-10 CONG DIST. 7 FUND SOURCE: BRIDGE PROGRAM FEDERAL HIGHWAY ADMIN FUNDS	PE 1996 ROW NONE CONST 1998 FED SHARE GA. SHARE OTH SHARE	$ 16 $ 0 $ 700 $ 560 $ 140 $
FLOYD 621920	WEST ROME BYP: FM CR 638 N TO CR 268 INCL BR @ COOSA RIVER CONSTRUCTION OF NEW ROUTE WITH 4 LANES PROPOSED. LENGTH(Miles/km): 1.30/2.09170 MANAGER: M. GANNAWAY STATUS:	ROME TIP # L-89-10 CONG DIST. 7 FUND SOURCE: NAT'L HIGHWAY FEDERAL HIGHWAY ADMIN FUNDS 621670 IS AN ASSOCIATED PROJECT.	PE 1993 ROW NONE CONST 1998 FED SHARE GA. SHARE OTH SHARE	UNDERWAY $ 0 $ 2588 $ 2070 $ 518 $

COUNTY P.I.NO.	DESCRIPTION PROJECT DATA	COMMENTS	FISCAL YEAR	COST ESTS
FLOYD 650410	DIVISION ST/ROME FM SHORTER AVE TO REDMOND RD/& REMOVE RR BR RECONSTRUCTION & WIDENING FROM 2 LANES TO 4 LANES. LENGTH(Miles/km): .96/1.54464 MANAGER: J. GARLAND STATUS: ROME SGN 4-15-91 ROW/UTIL EXCPT RR;CO SGN 4-23-91 ROW & UTIL	ROME TIP # L-85-12 CONG DIST. 7 FUND SOURCE: SURFACE TRANSPORT. FEDERAL HIGHWAY ADMIN FUNDS	PE 1993 ROW LOCL CONST 1996 FED SHARE GA. SHARE OTH SHARE	UNDERWAY $ 2416 $ 1933 $ 483 $
FLOYD 650460	SR 101 OVER ETOWAH RIVER IN ROME REPLACEMENT OF THE EXISTING BRIDGES(S). FROM 4 TO 5 LANES. LENGTH(Miles/km): .37/.59533 MANAGER: D. SMITH STATUS:	ROME TIP # L-89-04 CONG DIST. 7 FUND SOURCE: BRIDGE PROGRAM FEDERAL HIGHWAY ADMIN FUNDS	PE 1993 ROW 1996 CONST 1998 FED SHARE GA. SHARE OTH SHARE	UNDERWAY $ 4500 $ 3931 $ 3145 $ 786 $
FLOYD 670820	MAYO'S BAR LOCK AND DAM RESTORATION ON COOSA RIVER HISTORIC FACILITIES / ENHANCEMENT LENGTH(Miles/km): .00/.00000 - EXIST. LANES: 0 /PROPOSED LANES: 0 MANAGER: MEG BRYSON STATUS: TO BE DONE BY CONTRACT	ROME TIP # S-94-15 CONG DIST. 7 FUND SOURCE: TRANS. ENHANCE. FEDERAL HIGHWAY ADMIN FUNDS	PE LOCL ROW LOCL CONST 1996 FED SHARE GA. SHARE OTH SHARE	 $ 563 $ 450 $ $ 113
FLOYD 670830	CLASS I BIKEWAY IN ROME BICYCLE/PED. FACILITY / ENHANCEMENT LENGTH(Miles/km): 2.40/3.86160 - EXIST. LANES: 0 /PROPOSED LANES: 0 MANAGER: MEG BRYSON STATUS: TO BE DONE BY CONTRACT	ROME TIP # S-94-16 CONG DIST. 7 FUND SOURCE: TRANS. ENHANCE. FEDERAL HIGHWAY ADMIN FUNDS	PE LOCL ROW LOCL CONST 1996 FED SHARE GA. SHARE OTH SHARE	 $ 465 $ 372 $ $ 93

COUNTY P.I.NO.	DESCRIPTION PROJECT DATA	COMMENTS	FISCAL YEAR	COST ESTS
GORDON 6B1360	COUNTY OPERATED PUBLIC TRANSIT SERVICE TRANSIT PROJECTS / OPERATIONS FUNDS RECIPIENT: GORDON MANAGER: STEVE KISH STATUS:	CONG DIST. 9 FUND SOURCE: RURAL TRANSIT FEDERAL TRANSIT ADMIN FUNDS	OPERATING 1996 FED SHARE GA. SHARE OTH SHARE	$ 60 $ 35 $ $ 24
GORDON 6B7083	COUNTY OPERATED PUBLIC TRANSIT SERVICE TRANSIT PROJECTS / OPERATIONS FUNDS RECIPIENT: GORDON MANAGER: STEVE KISH STATUS:	CONG DIST. 9 FUND SOURCE: RURAL TRANSIT FEDERAL TRANSIT ADMIN FUNDS	OPERATING 1997 FED SHARE GA. SHARE OTH SHARE	$ 64 $ 38 $ $ 26
GORDON 6B7097	COUNTY OPERATED PUBLIC TRANSIT SERVICE TRANSIT PROJECTS / OPERATIONS FUNDS RECIPIENT: GORDON MANAGER: STEVE KISH STATUS:	CONG DIST. 9 FUND SOURCE: RURAL TRANSIT FEDERAL TRANSIT ADMIN FUNDS	OPERATING 1998 FED SHARE GA. SHARE OTH SHARE	$ 69 $ 41 $ $ 28
GORDON 6C2360	ONE CONVERSION VAN/LIFT TRANSIT FACILITIES / CAPITAL FUNDS RECIPIENT: GORDON MANAGER: STEVE KISH STATUS: LGPA NOT APPLICABLE	CONG DIST. 9 FUND SOURCE: RURAL TRANSIT FEDERAL TRANSIT ADMIN FUNDS	CAPITAL 1996 FED SHARE GA. SHARE OTH SHARE	$ 32 $ 26 $ 3 $ 3
GORDON 610550	SR 53 OVER I-75 TURN LANES / RECST. OR REHAB. LENGTH(Miles/km): .19/.30571 - EXIST. LANES: 4 /PROPOSED LANES: 6 MANAGER: M. GANNAWAY STATUS: CALHOUN SGN DO UTIL 10-25-93;GORDON SGN 10-21-93 UTILITIES	CONG DIST. 9 FUND SOURCE: I-STATE MAINT. FEDERAL HIGHWAY ADMIN FUNDS	PE 1992 ROW 1996 CONST 1998 FED SHARE GA. SHARE OTH SHARE	UNDERWAY $ 120 $ 2291 $ 2062 $ 229 $
GORDON 610750	I-75 @ SR 156 IN CALHOUN INTERCHANGE / RECST. OR REHAB. LENGTH(Miles/km): .50/.80450 - EXIST. LANES: 3 /PROPOSED LANES: 5 MANAGER: M. GANNAWAY STATUS: GORDON SGN P UTL 2/94;CITY SGN P UTIL/REFUSED PVT UTL 2/94	CONG DIST. 9 FUND SOURCE: I-STATE MAINT. FEDERAL HIGHWAY ADMIN FUNDS	PE 1992 ROW 1996 CONST 1998 FED SHARE GA. SHARE OTH SHARE	UNDERWAY $ 250 $ 3298 $ 2968 $ 330 $
GORDON 610755	I-75 @ SR 225 N OF CALHOUN (INCLUDING I-75 BRIDGE) INTERCHANGE / RECST. OR REHAB. LENGTH(Miles/km): .40/.64360 - EXIST. LANES: 6 /PROPOSED LANES: 6 MANAGER: RAY METTS STATUS: CALHOUN SGN FOR PUBLIC UTIL 2-14-94; COUNTY REFUSED 11-9-92	CONG DIST. 9 FUND SOURCE: NAT'L HIGHWAY FEDERAL HIGHWAY ADMIN FUNDS	PE 1992 ROW 1996 CONST 1997 FED SHARE GA. SHARE OTH SHARE	UNDERWAY $ 56 $ 788 $ 630 $ 158 $

COUNTY P.I.NO.	DESCRIPTION PROJECT DATA	COMMENTS	FISCAL YEAR	COST ESTS
GORDON 610870	I-75 @ UNION GROVE RD/CR 65 RELOC IN CALHOUN; & 61Y870 INTERCHANGE / NEW CONSTRUCTION LENGTH(Miles/km): 1.00/1.60900 - EXIST. LANES: 3 /PROPOSED LANES: 3 MANAGER: J. GRAYBEAL STATUS:	CONG DIST. 9 FUND SOURCE: NAT'L HIGHWAY FEDERAL HIGHWAY ADMIN FUNDS	PE 1996 ROW LOCL CONST	$ 160 AFTER 98
GORDON 610925	I-75 RA 34 ENLARGE RESTROOMS & UPGRADE ADA STANDARDS-PH II REST AREA / RECST. OR REHAB. LENGTH(Miles/km): .00/.00000 - EXIST. LANES: 0 /PROPOSED LANES: 0 MANAGER: J. GARLAND STATUS: NOT APPLICABLE	CONG DIST. 9 FUND SOURCE: I-STATE MAINT. FEDERAL HIGHWAY ADMIN FUNDS	PE 1994 ROW NONE CONST 1997 FED SHARE GA. SHARE OTH SHARE	UNDERWAY $ 0 $ 375 $ 338 $ 38 $
GORDON 610930	I-75 INTERCHANGE AT SR 136 INTERCHANGE / RECST. OR REHAB. LENGTH(Miles/km): 1.00/1.60900 - EXIST. LANES: 6 /PROPOSED LANES: 6 MANAGER: KEVIN HOSEY STATUS: GORDON REFUSED TO DO ROW, UTILITIES & DETOURS 2-28-95	CONG DIST. 9 FUND SOURCE: I-STATE MAINT. FEDERAL HIGHWAY ADMIN FUNDS	PE 1996 ROW 1997 CONST	UNDERWAY $ 10 AFTER 98
GORDON 611006	I-75 RA 35 ENLARGE RESTROOMS & ADA STANDARDS--PH II REST AREA / RECST. OR REHAB. LENGTH(Miles/km): .00/.00000 - EXIST. LANES: 0 /PROPOSED LANES: 0 MANAGER: J. GARLAND STATUS: NOT APPLICABLE	CONG DIST. 9 FUND SOURCE: I-STATE MAINT. FEDERAL HIGHWAY ADMIN FUNDS	PE NONE ROW NONE CONST 1997 FED SHARE GA. SHARE OTH SHARE	$ 0 $ 0 $ 375 $ 338 $ 38 $
GORDON 620780	SR 3/US 41 FM S OF SR 156 N TO CALHOUN BYP IN CALHOUN RECONSTRUCTION & WIDENING FROM 2 LANES TO 4 LANES. LENGTH(Miles/km): 1.65/2.65485 MANAGER: M. GANNAWAY STATUS: SIGNED BY CITY OF CALHOUN 3-14-84 FOR UTILITIES	CONG DIST. 9 FUND SOURCE: SURFACE TRANSPORT. FEDERAL HIGHWAY ADMIN FUNDS	PE 1992 ROW 1997 CONST	UNDERWAY $ 4594 AFTER 98
GORDON 621365	SR 3/US 41/CALHOUN FM S OF AIRPORT TO SR 53/INCL BR CLVT EXT RECONSTRUCTION & WIDENING FROM 2 LANES TO 4 LANES. LENGTH(Miles/km): 1.60/2.57440 MANAGER: M. GANNAWAY STATUS: CALHOUN SGN DO UTIL 10-25-93;GORDON SGN 10-21-93 UTILITIES	CONG DIST. 9 FUND SOURCE: SURFACE TRANSPORT. FEDERAL HIGHWAY ADMIN FUNDS	PE 1992 ROW CONST	UNDERWAY AFTER 98 AFTER 98
GORDON 621510	SR 53 @ CSX RR/FAIRMOUNT REPLACEMENT OF THE EXISTING BRIDGES(S). FROM 2 TO 3 LANES. LENGTH(Miles/km): .20/.32180 MANAGER: GREG PARKER STATUS: CO SGN FOR PUB UTL 11-15-91; FAIRMOUNT SGN UTILITIES 11-4-91	CONG DIST. 9 FUND SOURCE: BRIDGE PROGRAM FEDERAL HIGHWAY ADMIN FUNDS	PE 1993 ROW 1994 CONST 1996 FED SHARE GA. SHARE OTH SHARE	UNDERWAY UNDERWAY $ 1360 $ 1088 $ 272 $

COUNTY P.I.NO.	DESCRIPTION PROJECT DATA	COMMENTS	FISCAL YEAR	COST ESTS
GORDON 621540	SR 53 WB MP 14.67-15.8;EB MP 15.84-16.69;EB MP 18.1-19.37 ADDITION OF A PASSING LANE. LENGTH(Miles/km): 3.25/5.22925 MANAGER: GREG PARKER STATUS: GORDON COUNTY SIGNED 10-15-91 FOR UTILITITES.	CONG DIST. 9 FUND SOURCE: SURFACE TRANSPORT. FEDERAL HIGHWAY ADMIN FUNDS	PE 1992 ROW 1996 CONST 1997 FED SHARE GA. SHARE OTH SHARE	UNDERWAY $ 95 $ 1086 $ 869 $ 217 $
GORDON 621545	SR 53 @ PINE LOG CREEK REHABILITATION OF THE EXISTING BRIDGE(S). NO ADDED LANES. LENGTH(Miles/km): .26/.41834 MANAGER: GREG PARKER STATUS: REQ GORDON COUNTY DO UTILITIES 6-18-91	CONG DIST. 9 FUND SOURCE: BRIDGE PROGRAM FEDERAL HIGHWAY ADMIN FUNDS	PE 1992 ROW NONE CONST 1997 FED SHARE GA. SHARE OTH SHARE	UNDERWAY $ 0 $ 309 $ 247 $ 62 $
GORDON 621620	SR 53/CALHOUN FM W C BRYANT PKWY/CS 814 EAST TO SR 3/US 41 TURN LANES / RECST. OR REHAB. LENGTH(Miles/km): .84/1.35156 - EXIST. LANES: 4 /PROPOSED LANES: 5 MANAGER: RAY METTS STATUS: REQ CALHOUN DO UTIL 10/92; COUNTY SGN PUB UTILITIES 2-3-94	CONG DIST. 9 FUND SOURCE: HWY. SAFETY FEDERAL HIGHWAY ADMIN FUNDS	PE 1993 ROW CONST	UNDERWAY AFTER 98 AFTER 98
GORDON 621630	SR 225 AT 4 LOCATIONS IN GORDON & MURRAY COUNTIES ADDITION OF A PASSING LANE. LENGTH(Miles/km): 5.96/9.58964 MANAGER: GREG PARKER STATUS:	CONG DIST. 9 FUND SOURCE: SURFACE TRANSPORT. FEDERAL HIGHWAY ADMIN FUNDS	PE 1992 ROW CONST	UNDERWAY AFTER 98 AFTER 98
GORDON 631290	SR 136 EB MP 10-11.3; WB MP 12.3-13.6 EAST OF RESACA ADDITION OF A PASSING LANE. LENGTH(Miles/km): 2.60/4.18340 MANAGER: GREG PARKER STATUS:	CONG DIST. 9 FUND SOURCE: SURFACE TRANSPORT. FEDERAL HIGHWAY ADMIN FUNDS	PE 1996 ROW 1997 CONST 1998 FED SHARE GA. SHARE OTH SHARE	$ 50 $ 109 $ 1781 $ 1425 $ 356 $
GORDON 631370	SR 136 CONN, EB MP 4.9 TO MP 6.2; WB MP 6.2 to MP 7.55 ADDITION OF A PASSING LANE. LENGTH(Miles/km): 2.67/4.29603 MANAGER: GREG PARKER STATUS: GORDON REFUSED TO COMMIT FUNDS 4-3-95	CONG DIST. 9 FUND SOURCE: SURFACE TRANSPORT. FEDERAL HIGHWAY ADMIN FUNDS	PE 1995 ROW CONST	UNDERWAY AFTER 98 AFTER 98
GORDON 631570	SR 225 BRIDGE WIDENING OVER NEW TOWN CREEK REHABILITATION OF THE EXISTING BRIDGE(S). NO ADDED LANES. LENGTH(Miles/km): .20/.32180 MANAGER: GREG PARKER STATUS: GORDON REFUSED TO COMMIT FUNDS 8-10-95	CONG DIST. 9 FUND SOURCE: BRIDGE PROGRAM FEDERAL HIGHWAY ADMIN FUNDS	PE 1996 ROW 1998 CONST	$ 9 $ 12 AFTER 98

COUNTY P.I.NO.	DESCRIPTION PROJECT DATA	COMMENTS	FISCAL YEAR	COST ESTS
GORDON 650420	HILLHOUSE ST EXT/CALHOUN @ CSX RR-OR-HICKS ST EXT @ CSX RR BRIDGES / RECST. OR REHAB. LENGTH(Miles/km): .75/1.20675 MANAGER: J. HOBBS STATUS: SEND LGPA WHEN CONCEPT IS APPROVED	CONG DIST. 9 FUND SOURCE: HWY. SAFETY FEDERAL HIGHWAY ADMIN FUNDS	PE 1996 ROW NONE CONST	$ 16 $ 0 AFTER 98
GORDON 662510	UNION GROVE ROAD/CR 65 RELOCATION FM SR 3 TO SR 53 / CALHOUN CONSTRUCTION OF NEW ROUTE WITH 4 LANES PROPOSED. LENGTH(Miles/km): 3.20/5.14880 MANAGER: J. GRAYBEAL STATUS:	CONG DIST. 9 FUND SOURCE: SURFACE TRANSPORT. FEDERAL HIGHWAY ADMIN FUNDS	PE 1996 ROW LOCL CONST	$ 200 AFTER 98
GORDON 670940	COOSAWATTEE RIVER TRAIL BICYCLE/PED. FACILITY / ENHANCEMENT LENGTH(Miles/km): 2.34/3.76506 - EXIST. LANES: 0 /PROPOSED LANES: 0 MANAGER: JANET HARVEY STATUS: LGPA TO BE DONE BY CONTRACT	CONG DIST. 9 FUND SOURCE: TRANS. ENHANCE. FEDERAL HIGHWAY ADMIN FUNDS	PE LOCL ROW LOCL CONST 1997 FED SHARE GA. SHARE OTH SHARE	$ 873 $ 698 $ $ 175
GORDON 670942	HISTORIC PRESERVATION OF CALHOUN DEPOT AS TRAILHEAD HISTORIC PRESERVATION / ENHANCEMENT LENGTH(Miles/km): .00/.00000 - EXIST. LANES: 0 /PROPOSED LANES: 0 MANAGER: UNKNOWN STATUS: LGPA TO BE DONE BY CONTRACT	CONG DIST. 9 FUND SOURCE: TRANS. ENHANCE. FEDERAL HIGHWAY ADMIN FUNDS	PE LOCL ROW LOCL CONST 1997 FED SHARE GA. SHARE OTH SHARE	$ 221 $ 177 $ $ 44
GORDON 670944	PEDESTRIAN TRAIL IN CALHOUN BICYCLE/PED. FACILITY / ENHANCEMENT LENGTH(Miles/km): .00/.00000 - EXIST. LANES: 0 /PROPOSED LANES: 0 MANAGER: UNKNOWN STATUS: LGPA TO BE DONE BY CONTRACT	CONG DIST. 9 FUND SOURCE: TRANS. ENHANCE. FEDERAL HIGHWAY ADMIN FUNDS	PE LOCL ROW LOCL CONST 1997 FED SHARE GA. SHARE OTH SHARE	$ 157 $ 126 $ $ 31

COOSA VALLEY REGIONAL DEVELOPMENT COMMISSION

COUNTY / P.I.NO.	DESCRIPTION / PROJECT DATA	COMMENTS	FISCAL YEAR	COST ESTS
HARALSON	COUNTY OPERATED PUBLIC TRANSIT SERVICE			
6B1365	TRANSIT PROJECTS / OPERATIONS	CONG DIST. 7		
	FUNDS RECIPIENT: HARALSON		OPERATING 1996	$ 76
	MANAGER: STEVE KISH	FUND SOURCE: RURAL TRANSIT	FED SHARE	$ 43
STATUS:		FEDERAL TRANSIT ADMIN FUNDS	GA. SHARE	$
			OTH SHARE	$ 32
HARALSON	COUNTY OPERATED PUBLIC TRANSIT SERVICE			
6B7084	TRANSIT PROJECTS / OPERATIONS	CONG DIST. 7		
	FUNDS RECIPIENT: HARALSON		OPERATING 1997	$ 79
	MANAGER: STEVE KISH	FUND SOURCE: RURAL TRANSIT	FED SHARE	$ 45
STATUS:		FEDERAL TRANSIT ADMIN FUNDS	GA. SHARE	$
			OTH SHARE	$ 33
HARALSON	COUNTY OPERATED PUBLIC TRANSIT SERVICE			
6B7098	TRANSIT PROJECTS / OPERATIONS	CONG DIST. 7		
	FUNDS RECIPIENT: HARALSON		OPERATING 1998	$ 81
	MANAGER: STEVE KISH	FUND SOURCE: RURAL TRANSIT	FED SHARE	$ 47
STATUS:		FEDERAL TRANSIT ADMIN FUNDS	GA. SHARE	$
			OTH SHARE	$ 34
HARALSON	TWO CONVERSION VANS			
6C8020	TRANSIT PROJECTS / CAPITAL	CONG DIST. 7		
	FUNDS RECIPIENT: HARALSON		CAPITAL 1998	$ 66
	MANAGER: STEVE KISH	FUND SOURCE: RURAL TRANSIT	FED SHARE	$ 53
STATUS:		FEDERAL TRANSIT ADMIN FUNDS	GA. SHARE	$ 6
			OTH SHARE	$ 7
HARALSON	ONE CONVERSION VAN/LIFT AND ONE STANDARD VAN			
6C8038	TRANSIT PROJECTS / CAPITAL	CONG DIST. 7		
	FUNDS RECIPIENT: HARALSON		CAPITAL 1996	$ 56
	MANAGER: STEVE KISH	FUND SOURCE: RURAL TRANSIT	FED SHARE	$ 45
STATUS:		FEDERAL TRANSIT ADMIN FUNDS	GA. SHARE	$ 5
			OTH SHARE	$ 6
HARALSON	I-20 SAFETY IMPROVEMENTS FRM ALA STATE LINE TO SR 61/CARROLL		PE NONE	$ 0
610910	GUARDRAIL / SAFETY	CONG DIST. 7	ROW NONE	$ 0
	LENGTH(Miles/km): 22.00/35.39800 - EXIST. LANES: 0 /PROPOSED LANES: 0		CONST 1996	$ 189
	MANAGER: L. SEABROOK	FUND SOURCE: I-STATE MAINT.	FED SHARE	$ 189
STATUS:	NOT APPLICABLE	FEDERAL HIGHWAY ADMIN FUNDS	GA. SHARE	$
		61091X IS AN ASSOCIATED PROJECT.	OTH SHARE	$
HARALSON	SR 120 BTWN BUCHANAN & DALLAS/PAULDING CO...2 EB & 1 WB		PE 1992	UNDERWAY
621580	ADDITION OF A PASSING LANE.	CONG DIST. 7	ROW	AFTER 98
	LENGTH(Miles/km): 3.87/6.22683		CONST	AFTER 98
	MANAGER: GREG PARKER	FUND SOURCE: SURFACE TRANSPORT.		
STATUS:		FEDERAL HIGHWAY ADMIN FUNDS		
		62158X IS AN ASSOCIATED PROJECT.		

COUNTY P.I.NO.	DESCRIPTION PROJECT DATA	COMMENTS	FISCAL YEAR	COST ESTS
HARALSON 631140	CR 341/CASHTOWN RD FM SR 8/BREMEN N TO MORGAN RD/CR 346 RECONSTRUCTION & WIDENING. NO LANE ADDITION PROPOSED. LENGTH(Miles/km): 4.36/7.01524 MANAGER: M. GANNAWAY STATUS: REQ HARALSON DO UTIL 3-23-92;	CONG DIST. 7 FUND SOURCE: SURFACE TRANSPORT. FEDERAL HIGHWAY ADMIN FUNDS	PE 1992 ROW 1996 CONST 1998 FED SHARE GA. SHARE OTH SHARE	UNDERWAY $ 296 $ 5000 $ 4000 $ 1000 $
HARALSON 631143	CR 342/CASHTOWN RD FM CR 346/MORGAN RD N TO CR 345 RECONSTRUCTION & WIDENING. NO LANE ADDITION PROPOSED. LENGTH(Miles/km): 4.64/7.46576 MANAGER: M. GANNAWAY STATUS: HARALSON COUNTY SGN 2-5-92 FOR ROW AND UTILITIES.	CONG DIST. 7 FUND SOURCE: SURFACE TRANSPORT. FEDERAL HIGHWAY ADMIN FUNDS	PE 1992 ROW CONST	UNDERWAY AFTER 98 AFTER 98
HARALSON 631145	CR 342/440 FM CR 345 N TO CR 168/PLEASANT HILL RD/POLK CO MINOR WIDEN & RESURF / RECST. OR REHAB. LENGTH(Miles/km): 5.28/8.49552 - EXIST. LANES: 2 /PROPOSED LANES: 2 MANAGER: GREG PARKER STATUS: REQ HARALSON ROW & UTIL 3/92; POLK REFUSED 4-22-92	CONG DIST. 7 FUND SOURCE: SURFACE TRANSPORT. FEDERAL HIGHWAY ADMIN FUNDS	PE 1992 ROW CONST	UNDERWAY AFTER 98 AFTER 98
HARALSON 631170	SR 8 EB MP 15.8-17.3; CENTER TL MP 14.0-14.9 ADDITION OF A PASSING LANE. LENGTH(Miles/km): 2.20/3.53980 MANAGER: GREG PARKER STATUS: \OUNTY SGN FOR UTIL 9-8-92; BREMEN REFUSED 2-18-92	CONG DIST. 7 FUND SOURCE: SURFACE TRANSPORT. FEDERAL HIGHWAY ADMIN FUNDS	PE 1992 ROW 1995 CONST 1997 FED SHARE GA. SHARE OTH SHARE	UNDERWAY UNDERWAY $ 1422 $ 1138 $ 284 $
HARALSON 631180	SR 100 FM TALLAPOOSA TO CEDARTOWN/POLK...WDN 10 BOX CLVTS BRIDGES / RECST. OR REHAB. LENGTH(Miles/km): 1.80/2.89620 MANAGER: GREG PARKER STATUS: HARALSON SGN 5-9-91/UTIL;POLK/CEDARTOWN/TALLAPOOSA NO UTIL	CONG DIST. 7 FUND SOURCE: SURFACE TRANSPORT. FEDERAL HIGHWAY ADMIN FUNDS	PE 1992 ROW CONST	UNDERWAY AFTER 98 AFTER 98
HARALSON 641950	SR 1/US 27 BUS: OVER SOUTHERN RAILROAD IN BUCHANAN REPLACEMENT OF THE EXISTING BRIDGES(S). NO ADDED LANES. LENGTH(Miles/km): .24/.38616 MANAGER: GREG PARKER STATUS: SEND IN 1996	CONG DIST. 7 FUND SOURCE: BRIDGE PROGRAM FEDERAL HIGHWAY ADMIN FUNDS	PE 1995 ROW 1997 CONST 1998 FED SHARE GA. SHARE OTH SHARE	UNDERWAY $ 11 $ 377 $ 302 $ 75 $

COUNTY P.I.NO.	DESCRIPTION PROJECT DATA	COMMENTS	FISCAL YEAR	COST ESTS
PAULDING 6B1375	COUNTY OPERATED PUBLIC TRANSIT SERVICE TRANSIT PROJECTS / OPERATIONS FUNDS RECIPIENT: PAULDING MANAGER: STEVE KISH STATUS:	CONG DIST. 7 FUND SOURCE: RURAL TRANSIT FEDERAL TRANSIT ADMIN FUNDS	OPERATING 1996 FED SHARE GA. SHARE OTH SHARE	$ 58 $ 33 $ $ 25
PAULDING 6B7086	COUNTY OPERATED PUBLIC TRANSIT SERVICE TRANSIT PROJECTS / OPERATIONS FUNDS RECIPIENT: PAULDING MANAGER: STEVE KISH STATUS:	CONG DIST. 7 FUND SOURCE: RURAL TRANSIT FEDERAL TRANSIT ADMIN FUNDS	OPERATING 1997 FED SHARE GA. SHARE OTH SHARE	$ 60 $ 34 $ $ 25
PAULDING 6B7100	COUNTY OPERATED PUBLIC TRANSIT SERVICE TRANSIT PROJECTS / OPERATIONS FUNDS RECIPIENT: PAULDING MANAGER: STEVE KISH STATUS:	CONG DIST. 7 FUND SOURCE: RURAL TRANSIT FEDERAL TRANSIT ADMIN FUNDS	OPERATING 1998 FED SHARE GA. SHARE OTH SHARE	$ 64 $ 36 $ $ 27
PAULDING 6C8021	ONE CONVERSION VAN TRANSIT PROJECTS / CAPITAL FUNDS RECIPIENT: PAULDING MANAGER: STEVE KISH STATUS:	CONG DIST. 7 FUND SOURCE: RURAL TRANSIT FEDERAL TRANSIT ADMIN FUNDS	CAPITAL 1997 FED SHARE GA. SHARE OTH SHARE	$ 32 $ 26 $ 3 $ 3
PAULDING 6C8043	ONE CONVERSION VAN WITH A LIFT TRANSIT PROJECTS / CAPITAL FUNDS RECIPIENT: PAULDING MANAGER: STEVE KISH STATUS:	CONG DIST. 7 FUND SOURCE: RURAL TRANSIT FEDERAL TRANSIT ADMIN FUNDS	CAPITAL 1998 FED SHARE GA. SHARE OTH SHARE	$ 36 $ 29 $ 3 $ 4
PAULDING 6C8046	ONE CONVERSION VAN TRANSIT PROJECTS / CAPITAL FUNDS RECIPIENT: PAULDING MANAGER: STEVE KISH STATUS:	CONG DIST. 7 FUND SOURCE: RURAL TRANSIT FEDERAL TRANSIT ADMIN FUNDS	CAPITAL 1996 FED SHARE GA. SHARE OTH SHARE	$ 31 $ 25 $ 3 $ 3
PAULDING 620834	SR 61/DALLAS @ NORFOLK RR & RELOC SR 61 TO TIE SR6BUS/62Y834 REPLACEMENT OF THE EXISTING BRIDGES(S). FROM 2 TO 3 LANES. LENGTH(Miles/km): .47/.75623 MANAGER: GREG PARKER *STATUS: SIGNED BY CITY OF DALLAS 9/30/87 FOR UTILITIES*	CONG DIST. 7 FUND SOURCE: BRIDGE PROGRAM FEDERAL HIGHWAY ADMIN FUNDS	PE 1992 ROW 1995 CONST 1997 FED SHARE GA. SHARE OTH SHARE	UNDERWAY UNDERWAY $ 1116 $ 893 $ 223 $

COUNTY P.I.NO.	DESCRIPTION PROJECT DATA	COMMENTS	FISCAL YEAR	COST ESTS
PAULDING	SR 92 @ SCL RR			
621022	REHAB. OF THE EXISTING BRIDGE(S). FROM 2 LANES TO 5 LANES. LENGTH(Miles/km): .13/.20917 MANAGER: GREG PARKER	CONG DIST. 7 FUND SOURCE: BRIDGE PROGRAM FEDERAL HIGHWAY ADMIN FUNDS	PE 1993 ROW 1997 CONST	UNDERWAY $ 9 AFTER 98
STATUS:	UNDER #621020--CITY/HIRAM SGN 7/1/85 FOR UTILITIES			
PAULDING	SR 61/DALLAS FM SR 120 CONN TO SR 6/US 278			
621570	RECONSTRUCTION & WIDENING FROM 2 LANES TO 4 LANES. LENGTH(Miles/km): 3.20/5.14880 MANAGER: J. GARLAND	CONG DIST. 7 FUND SOURCE: NAT'L HIGHWAY FEDERAL HIGHWAY ADMIN FUNDS	PE 1996 ROW 1998 CONST	$ 59 $ 2435 AFTER 98
STATUS:				
PAULDING	SR 120 @ 3 LOC IN HARALSON & PAULDING CO...SEE HARALSON			
62158X	UNKNOWN / UNKNOWN LENGTH(Miles/km): .00/.00000 - EXIST. LANES: 0 /PROPOSED LANES: 0 MANAGER: UNKNOWN	CONG DIST. 0 & 0 FUND SOURCE: SURFACE TRANSPORT. FEDERAL HIGHWAY ADMIN FUNDS 621580 IS AN ASSOCIATED PROJECT.	PE NONE ROW NONE CONST NONE	$ 0 $ 0 $ 0
STATUS:				
PAULDING	SR 61 NB 15.0-16.7;NB 17.6-19.6/PAULDING;SB 22.9-0.87/BARTOW			
621680	ADDITION OF A PASSING LANE. LENGTH(Miles/km): 5.67/9.12303 MANAGER: GREG PARKER	CONG DIST. 7 FUND SOURCE: SURFACE TRANSPORT. FEDERAL HIGHWAY ADMIN FUNDS	PE 1997 ROW CONST	$ 102 AFTER 98 AFTER 98
STATUS:				
PAULDING	SR 61 FM WIXS DR/CR 245 TO DALLAS-NEBO RD/CR 467			
621750	RECONSTRUCTION & WIDENING FROM 2 LANES TO 4 LANES. LENGTH(Miles/km): 1.79/2.88011 MANAGER: J. GARLAND	CONG DIST. 7 FUND SOURCE: NAT'L HIGHWAY FEDERAL HIGHWAY ADMIN FUNDS	PE 1996 ROW 1998 CONST	$ 90 $ 10 AFTER 98
STATUS:				
PAULDING	SR 61/DALLAS @ SOUTHERN RR; TO SHOW 315 FUNDS; SEE 620834			
62Y834	BRIDGES / REPLACEMENT LENGTH(Miles/km): .00/.00000 MANAGER: GREG PARKER	CONG DIST. 7 FUND SOURCE: NAT'L HIGHWAY FEDERAL HIGHWAY ADMIN FUNDS	PE NONE ROW NONE CONST 1997 FED SHARE GA. SHARE OTH SHARE	$ 0 $ 0 $ 325 $ 260 $ 65 $
STATUS:	DOT HELPING WATER AUTHORITY WITH THIS & 7 MORE PROJECTS			
PAULDING	CR 440/CR 470/CR 441 FM CR 168 TO SR 6/PAULDING..SEE POLK			
63114Y	UNKNOWN / UNKNOWN LENGTH(Miles/km): .00/.00000 - EXIST. LANES: 0 /PROPOSED LANES: 0 MANAGER: UNKNOWN	CONG DIST. 0 & 0 FUND SOURCE: SURFACE TRANSPORT. FEDERAL HIGHWAY ADMIN FUNDS 631148 IS AN ASSOCIATED PROJECT.	PE NONE ROW NONE CONST NONE	$ 0 $ 0 $ 0
STATUS:				

COUNTY / P.I.NO.	DESCRIPTION / PROJECT DATA	COMMENTS	FISCAL YEAR	COST ESTS
PAULDING	SR 92 AT GRAYS MILL CREEK IN SOUTH HIRAM			
631525	REHAB. OF THE EXISTING BRIDGE(S). FROM 2 LANES TO 4 LANES.	CONG DIST. 7	PE 1994	UNDERWAY
	LENGTH(Miles/km): .23/.37007		ROW NONE	$ 0
	MANAGER: GREG PARKER	FUND SOURCE: BRIDGE PROGRAM	CONST 1997	$ 1061
STATUS:	PAULDING REFUSED TO COMMIT FUNDS 8-11-94 (SEE #641980)	FEDERAL HIGHWAY ADMIN FUNDS	FED SHARE	$ 849
			GA. SHARE	$ 212
			OTH SHARE	$
PAULDING	SR 61 FM CR 341/TO SR 6 INCLUDING BRIDGE OVER RR			
641830	RECONSTRUCTION & WIDENING FROM 2 LANES TO 4 LANES.	CONG DIST. 7	PE 1993	UNDERWAY
	LENGTH(Miles/km): .29/.46661		ROW LOCL	
	MANAGER: GREG PARKER	FUND SOURCE: HWY. SAFETY	CONST	AFTER 98
STATUS:	PAULDING REFUSED 6/94; SENT ANOTHER COPY 1-11-95	FEDERAL HIGHWAY ADMIN FUNDS		
PAULDING	SR 92 AT SR 120 CONNECTOR IN HIRAM			
641980	TURN LANES / SAFETY	CONG DIST. 7	PE 1994	UNDERWAY
	LENGTH(Miles/km): .24/.38616 - EXIST. LANES: 2 /PROPOSED LANES: 5		ROW LOCL	
	MANAGER: GREG PARKER	FUND SOURCE: HWY. SAFETY	CONST 1997	$ 516
STATUS:	REQ CITY OF HIRAM DO ROW & UTILITIES 9-25-94	FEDERAL HIGHWAY ADMIN FUNDS	FED SHARE	$ 464
			GA. SHARE	$ 52
			OTH SHARE	$
PAULDING	SR 61 AT SR 120 CONNECTOR			
642030	INTERSECTION IMPROVEMENT / SAFETY	CONG DIST. 7	PE 1994	UNDERWAY
	LENGTH(Miles/km): .26/.41834 - EXIST. LANES: 3 /PROPOSED LANES: 4		ROW LOCL	
	MANAGER: GREG PARKER	FUND SOURCE: HWY. SAFETY	CONST 1998	$ 255
STATUS:	DOT TO HELP PAULDING WATER AUTH WITH THIS & 7 OTHER PROJECTS	FEDERAL HIGHWAY ADMIN FUNDS	FED SHARE	$ 230
			GA. SHARE	$ 26
			OTH SHARE	$
PAULDING	CITY OF DALLAS HISTORICAL DISTRICT			
670920	SIDEWALKS / ENHANCEMENT	CONG DIST. 7	PE LOCL	
	LENGTH(Miles/km): .00/.00000 - EXIST. LANES: 0 /PROPOSED LANES: 0		ROW NONE	$ 0
	MANAGER: STEVE YOST	FUND SOURCE: TRANS. ENHANCE.	CONST 1997	$ 94
STATUS:	LGPA TO BE DONE BY CONTRACT	FEDERAL HIGHWAY ADMIN FUNDS	FED SHARE	$ 75
			GA. SHARE	$
			OTH SHARE	$ 19

COUNTY P.I.NO.	DESCRIPTION PROJECT DATA	COMMENTS	FISCAL YEAR	COST ESTS
POLK 6B1419	CITY OPERATED PUBLIC TRANSIT SERVICE TRANSIT PROJECTS / OPERATIONS FUNDS RECIPIENT: CEDARTOWN MANAGER: STEVE KISH STATUS:	CONG DIST. 7 FUND SOURCE: RURAL TRANSIT FEDERAL TRANSIT ADMIN FUNDS	OPERATING 1996 FED SHARE GA. SHARE OTH SHARE	$ 25 $ 15 $ $ 10
POLK 6B7088	CITY OPERATED PUBLIC TRANSIT SERVICE TRANSIT PROJECTS / OPERATIONS FUNDS RECIPIENT: CEDARTOWN MANAGER: STEVE KISH STATUS:	CONG DIST. 7 FUND SOURCE: RURAL TRANSIT FEDERAL TRANSIT ADMIN FUNDS	OPERATING 1997 FED SHARE GA. SHARE OTH SHARE	$ 26 $ 16 $ $ 10
POLK 6B7104	CITY OPERATED PUBLIC TRANSIT SERVICE TRANSIT PROJECTS / OPERATIONS FUNDS RECIPIENT: CEDARTOWN MANAGER: STEVE KISH STATUS:	CONG DIST. 7 FUND SOURCE: RURAL TRANSIT FEDERAL TRANSIT ADMIN FUNDS	OPERATING 1998 FED SHARE GA. SHARE OTH SHARE	$ 28 $ 17 $ $ 11
POLK 6C8039	ONE CONVERSION VAN TRANSIT PROJECTS / CAPITAL FUNDS RECIPIENT: CEDARTOWN MANAGER: STEVE KISH STATUS:	CONG DIST. 7 FUND SOURCE: RURAL TRANSIT FEDERAL TRANSIT ADMIN FUNDS	CAPITAL 1996 FED SHARE GA. SHARE OTH SHARE	$ 29 $ 23 $ 3 $ 3
POLK 620645	SR 6 FM OLD CEDARTOWN RD/CR 193 E TO SR 101 IN ROCKMART RECONSTRUCTION & WIDENING FROM 2 LANES TO 4 LANES. LENGTH(Miles/km): 6.30/10.13670 MANAGER: RAY METTS STATUS:	CONG DIST. 7 FUND SOURCE: SURFACE TRANSPORT. FEDERAL HIGHWAY ADMIN FUNDS	PE 1992 ROW 1996 CONST 1998 FED SHARE GA. SHARE OTH SHARE	UNDERWAY $ 8345 $ 8735 $ 6988 $ 1747 $
POLK 620647	SR 6 FM CR 154 EASTERLY TO OLD CEDARTOWN RD/CR 193 RECONSTRUCTION & WIDENING FROM 2 LANES TO 4 LANES. LENGTH(Miles/km): 4.60/7.40140 MANAGER: RAY METTS STATUS:	CONG DIST. 7 FUND SOURCE: SURFACE TRANSPORT. FEDERAL HIGHWAY ADMIN FUNDS	PE 1992 ROW 1996 CONST	UNDERWAY $ 6750 AFTER 98
POLK 621420	SR 113 FM ROCKMART BYP/CR 433 TO TAYLORSVILLE CTY LMT/CR 249 RECONSTRUCTION & WIDENING FROM 2 LANES TO 4 LANES. LENGTH(Miles/km): 5.40/8.68860 MANAGER: M. GANNAWAY STATUS: CITY SGN 6/91 P UTIL IN 3-YEARLY PAYMENTS; COUNTY HAS NO UTL	CONG DIST. 7 FUND SOURCE: SURFACE TRANSPORT. FEDERAL HIGHWAY ADMIN FUNDS	PE 1993 ROW 1995 CONST	UNDERWAY UNDERWAY AFTER 98

COUNTY P.I.NO.	DESCRIPTION PROJECT DATA	COMMENTS	FISCAL YEAR	COST ESTS
POLK 62143X	SR 113 FM TAYLORSVILLE CL TO CR 31/STILESBORO..SEE BARTOW UNKNOWN / UNKNOWN LENGTH(Miles/km): .00/.00000 - EXIST. LANES: 0 /PROPOSED LANES: 0 MANAGER: M. GANNAWAY STATUS:	CONG DIST. 0 & 0 FUND SOURCE: SURFACE TRANSPORT. FEDERAL HIGHWAY ADMIN FUNDS 621430 IS AN ASSOCIATED PROJECT.	PE NONE ROW NONE CONST NONE	$ 0 $ 0 $ 0
POLK 621470	SR 1/US 27 OVER CEDAR CREEK NEAR CEDARTOWN REHAB. OF THE EXISTING BRIDGE(S). FROM 2 LANES TO 5 LANES. LENGTH(Miles/km): .21/.33789 MANAGER: J. GRAYBEAL STATUS: REQ POLK DO UTILITIES UNDER #621320, 6-26-89.	CONG DIST. 7 FUND SOURCE: BRIDGE PROGRAM FEDERAL HIGHWAY ADMIN FUNDS	PE 1993 ROW NONE CONST 1997 FED SHARE GA. SHARE OTH SHARE	UNDERWAY $ 0 $ 283 $ 226 $ 57 $
POLK 621475	SR 1/US 27: BRIDGE OVER CEDAR CREEK TRIBUTARY SE CEDARTOWN REHAB. OF THE EXISTING BRIDGE(S). FROM 2 LANES TO 4 LANES. LENGTH(Miles/km): .02/.03218 MANAGER: J. GRAYBEAL STATUS: LGPA COVERED BY #621470	CONG DIST. 7 FUND SOURCE: BRIDGE PROGRAM FEDERAL HIGHWAY ADMIN FUNDS	PE 1993 ROW NONE CONST 1997 FED SHARE GA. SHARE OTH SHARE	UNDERWAY $ 0 $ 133 $ 106 $ 27 $
POLK 631148	CR 440/CR 470/CR 441 FM CR 168/POLK TO SR 6/US 278/PAULDING RECONSTRUCTION & WIDENING. NO LANE ADDITION PROPOSED. LENGTH(Miles/km): 6.53/10.50677 MANAGER: GREG PARKER STATUS: PAULDING REFUSED 3-6-92 AND POLK REFUSED 4-22-92.	CONG DIST. 7 FUND SOURCE: SURFACE TRANSPORT. FEDERAL HIGHWAY ADMIN FUNDS	PE 1992 ROW CONST	UNDERWAY AFTER 98 AFTER 98
POLK 63114X	CR 342/CR 440 FM CR 345/HARALSON TO CR 168/POLK-SEE HARALSON UNKNOWN / UNKNOWN LENGTH(Miles/km): .00/.00000 - EXIST. LANES: 0 /PROPOSED LANES: 0 MANAGER: UNKNOWN STATUS:	CONG DIST. 0 & 0 FUND SOURCE: SURFACE TRANSPORT. FEDERAL HIGHWAY ADMIN FUNDS 631145 IS AN ASSOCIATED PROJECT.	PE NONE ROW NONE CONST NONE	$ 0 $ 0 $ 0
POLK 63118X	SR 100 CLVT WDN FM TALLAPOOSA TO CEDARTOWN...SEE HARALSON UNKNOWN / UNKNOWN LENGTH(Miles/km): .00/.00000 - EXIST. LANES: 0 /PROPOSED LANES: 0 MANAGER: UNKNOWN STATUS:	CONG DIST. 0 & 0 FUND SOURCE: SURFACE TRANSPORT. FEDERAL HIGHWAY ADMIN FUNDS 631180 IS AN ASSOCIATED PROJECT.	PE NONE ROW NONE CONST NONE	$ 0 $ 0 $ 0
POLK 631280	CR 439/LIME BRIDGE ROAD OVER McCURRY CREEK REPLACEMENT OF THE EXISTING BRIDGES(S). NO ADDED LANES. LENGTH(Miles/km): .10/.16090 MANAGER: GREG PARKER STATUS: POLK COUNTY SGN 7-7-92 ROW, UTILITIES & DETOURS	CONG DIST. 7 FUND SOURCE: BRIDGE PROGRAM FEDERAL HIGHWAY ADMIN FUNDS	PE 1993 ROW LOCL CONST 1997 FED SHARE GA. SHARE OTH SHARE	UNDERWAY $ 215 $ 172 $ 43 $

COUNTY P.I.NO.	DESCRIPTION PROJECT DATA	COMMENTS	FISCAL YEAR	COST ESTS
POLK 641880	SR 1 BUS FM SOUTH OF PLANTATION AVE TO CEDARTOWN BYPASS TURN LANES / SAFETY LENGTH(Miles/km): 1.08/1.73772 - EXIST. LANES: 2 /PROPOSED LANES: 3 MANAGER: GREG PARKER STATUS: REQ CEDARTOWN DO UTIL 3/94; POLK SGN 4-5-94 FOR UTILITIES	CONG DIST. 7 FUND SOURCE: HWY. SAFETY FEDERAL HIGHWAY ADMIN FUNDS	PE 1994 ROW 1998 CONST	UNDERWAY $ 5 AFTER 98
POLK 670900	OLD CSX RAILROAD CORRIDOR FROM CEDARTOWN TO ALABAMA BICYCLE/PED. FACILITY / ENHANCEMENT LENGTH(Miles/km): .00/.00000 - EXIST. LANES: 0 /PROPOSED LANES: 0 MANAGER: JANET HARVEY STATUS: LGPA TO BE DONE BY CONTRACT	CONG DIST. 7 FUND SOURCE: TRANS. ENHANCE. FEDERAL HIGHWAY ADMIN FUNDS	PE LOCL ROW 1997 CONST 1997 FED SHARE GA. SHARE OTH SHARE	$ 28 $ 407 $ 320 $ $ 87
POLK 671072	IRON HORSE RAIL-TRAIL IN CEDARTOWN BICYCLE/PED. FACILITY / ENHANCEMENT LENGTH(Miles/km): 2.25/3.62025 - EXIST. LANES: 0 /PROPOSED LANES: 0 MANAGER: STATUS: TO BE DONE BY CONTRACT	CONG DIST. 7 FUND SOURCE: TRANS. ENHANCE. FEDERAL HIGHWAY ADMIN FUNDS	PE LOCL ROW LOCL CONST 1997 FED SHARE GA. SHARE OTH SHARE	$ 419 $ 419 $ $

COUNTY P.I.NO.	DESCRIPTION PROJECT DATA	COMMENTS	FISCAL YEAR	COST ESTS
WALKER 6B1385	COUNTY OPERATED PUBLIC TRANSIT SERVICE TRANSIT PROJECTS / OPERATIONS FUNDS RECIPIENT: WALKER MANAGER: STEVE KISH STATUS:	CONG DIST. 9 FUND SOURCE: RURAL TRANSIT FEDERAL TRANSIT ADMIN FUNDS	OPERATING 1996 FED SHARE GA. SHARE OTH SHARE	$ 71 $ 40 $ $ 30
WALKER 6B7089	COUNTY OPERATED PUBLIC TRANSIT SERVICE TRANSIT PROJECTS / OPERATIONS FUNDS RECIPIENT: WALKER MANAGER: STEVE KISH STATUS:	CONG DIST. 9 FUND SOURCE: RURAL TRANSIT FEDERAL TRANSIT ADMIN FUNDS	OPERATING 1997 FED SHARE GA. SHARE OTH SHARE	$ 75 $ 43 $ $ 32
WALKER 6B7102	COUNTY OPERATED PUBLIC TRANSIT SERVICE TRANSIT PROJECTS / OPERATIONS FUNDS RECIPIENT: WALKER MANAGER: STEVE KISH STATUS:	CONG DIST. 9 FUND SOURCE: RURAL TRANSIT FEDERAL TRANSIT ADMIN FUNDS	OPERATING 1998 FED SHARE GA. SHARE OTH SHARE	$ 80 $ 46 $ $ 34
WALKER 6C2385	TWO CONVERSION VANS (1 WITH A LIFT); AND TWO MOBILE RADIOS TRANSIT PROJECTS / CAPITAL FUNDS RECIPIENT: WALKER MANAGER: STEVE KISH STATUS:	CONG DIST. 9 FUND SOURCE: RURAL TRANSIT FEDERAL TRANSIT ADMIN FUNDS	CAPITAL 1996 FED SHARE GA. SHARE OTH SHARE	$ 98 $ 78 $ 10 $ 10
WALKER 6C8044	ONE CONVERSION VAN WITH A LIFT TRANSIT PROJECTS / CAPITAL FUNDS RECIPIENT: WALKER MANAGER: STEVE KISH STATUS:	CONG DIST. 9 FUND SOURCE: RURAL TRANSIT FEDERAL TRANSIT ADMIN FUNDS	CAPITAL 1998 FED SHARE GA. SHARE OTH SHARE	$ 36 $ 29 $ 3 $ 4
WALKER 621192	CHICKAMAUGA BYP DBL BRIDGES OVER LITTLE ST & RELOC OF LITTLE BRIDGES / NEW CONSTRUCTION LENGTH(Miles/km): 4.60/7.40140 MANAGER: M. GANNAWAY STATUS: SEE #621193	CHATTANOOGA TIP # NPS-96-1 CONG DIST. 9 FUND SOURCE: STATE FUNDS FEDERAL HIGHWAY ADMIN FUNDS	PE NONE ROW NONE CONST 1996 FED SHARE GA. SHARE OTH SHARE	$ 0 $ 0 $ 2890 $ 2168 $ 723 $
WALKER 621193	CHICKAMAUGA BYP FM N LYTLE RD/CR 710 TO LITTLE ST. CONSTRUCTION OF NEW ROUTE WITH 4 LANES PROPOSED. LENGTH(Miles/km): 1.53/2.46177 MANAGER: M. GANNAWAY STATUS: WALKER COUNTY & FT. WALKER SGN 2/91 FOR UTIL. INCL #621192	CHATTANOOGA TIP # NPS-96-2 CONG DIST. 9 FUND SOURCE: STATE FUNDS FEDERAL HIGHWAY ADMIN FUNDS	PE NONE ROW NONE CONST 1996 FED SHARE GA. SHARE OTH SHARE	$ 0 $ 0 $ 13600 $ 10200 $ 3400 $

COUNTY P.I.NO.	DESCRIPTION PROJECT DATA	COMMENTS	FISCAL YEAR	COST ESTS
WALKER 621194	CHICKAMAUGA BYP FM LITTLE ST. TO US 27 AT SR 2/CATOOSA CONSTRUCTION OF NEW ROUTE WITH 4 LANES PROPOSED. LENGTH(Miles/km): 3.18/5.11662 MANAGER: M. GANNAWAY STATUS: REQ CATOOSA UTIL 2/91;WALKER &FT OGLETHORPE SGN 2/91 UTILS	CHATTANOOGA TIP # NPS-96-3 CONG DIST. 9 FUND SOURCE: STATE FUNDS FEDERAL HIGHWAY ADMIN FUNDS 62119Z IS AN ASSOCIATED PROJECT.	PE NONE ROW NONE CONST 1996 FED SHARE GA. SHARE OTH SHARE	$ 0 $ 0 $ 15500 $ 11625 $ 3875 $
WALKER 621650	SR 136 EB MP 21.4-22.8;EB 25.7-26.6;WB 26.6-28.0 ADDITION OF A PASSING LANE. LENGTH(Miles/km): 3.70/5.95330 MANAGER: GREG PARKER STATUS:	CONG DIST. 9 FUND SOURCE: SURFACE TRANSPORT. FEDERAL HIGHWAY ADMIN FUNDS	PE 1992 ROW CONST	UNDERWAY AFTER 98 AFTER 98
WALKER 63107X	BURKHALTER GAP RD EXT FM SR 189/DADE TO CR 392/SEE DADE CO UNKNOWN / UNKNOWN LENGTH(Miles/km): .00/.00000 - EXIST. LANES: 0 /PROPOSED LANES: 0 MANAGER: UNKNOWN STATUS:	CONG DIST. 0 & 0 FUND SOURCE: SURFACE TRANSPORT. FEDERAL HIGHWAY ADMIN FUNDS 631070 IS AN ASSOCIATED PROJECT.	PE NONE ROW NONE CONST NONE	$ 0 $ 0 $ 0
WALKER 631240	SR 341 FM GLASS MILL RD/CR 166 TO GORDON ST TURN LANES / RECST. OR REHAB. LENGTH(Miles/km): .50/.80450 - EXIST. LANES: 2 /PROPOSED LANES: 3 MANAGER: GREG PARKER STATUS: SENT TO DANCHETZ 5-24-95	CHATTANOOGA TIP # 17 CONG DIST. 9 FUND SOURCE: HWY. SAFETY FEDERAL HIGHWAY ADMIN FUNDS	PE 1992 ROW NONE CONST	UNDERWAY $ 0 AFTER 98
WALKER 631440	SR 1 AT LEE/GORDON MILL ROAD SIGNALS / SAFETY LENGTH(Miles/km): .16/.25744 - EXIST. LANES: 0 /PROPOSED LANES: 0 MANAGER: SAM ZEIGLER STATUS: CONTACT TRAFFIC OPERATIONS	CHATTANOOGA TIP # STP-96-7 CONG DIST. 9 FUND SOURCE: SURFACE TRANSPORT. FEDERAL HIGHWAY ADMIN FUNDS	PE 1996 ROW NONE CONST 1996 FED SHARE GA. SHARE OTH SHARE	UNDERWAY $ 0 $ 64 $ 51 $ 13 $
WALKER 641810	SR 1/US 27 FM EXIST 5 LN NEAR CR 215 TO CHICKAMAUGA BYP TURN LANES / SAFETY LENGTH(Miles/km): 1.01/1.62509 - EXIST. LANES: 4 /PROPOSED LANES: 5 MANAGER: GREG PARKER STATUS: COUNTY SGN 2-1-91 UTIL, ROW, DCL T&S PROJCT	CHATTANOOGA TIP # STP-96-4 CONG DIST. 9 FUND SOURCE: SURFACE TRANSPORT. FEDERAL HIGHWAY ADMIN FUNDS	PE 1993 ROW 1996 CONST 1996 FED SHARE GA. SHARE OTH SHARE	UNDERWAY UNDERWAY $ 363 $ 290 $ 73 $
WALKER 641960	SR 193 OVER WEST CHICKAMAUGA CREEK REPLACEMENT OF THE EXISTING BRIDGES(S). NO ADDED LANES. LENGTH(Miles/km): .43/.69187 MANAGER: GREG PARKER STATUS: DOT TO PAY UTILITIES 4-13-94	CONG DIST. 9 FUND SOURCE: BRIDGE PROGRAM FEDERAL HIGHWAY ADMIN FUNDS	PE 1994 ROW 1995 CONST 1996 FED SHARE GA. SHARE OTH SHARE	UNDERWAY UNDERWAY $ 925 $ 740 $ 185 $

COUNTY P.I.NO.	DESCRIPTION PROJECT DATA	COMMENTS	FISCAL YEAR	COST ESTS
WALKER 650580	SR 1/US 27 RELOCATE INTERS. @ WARTHEN RD/CR 130 IN LAFAYETTE INTERSECTION IMPROVEMENT / SAFETY LENGTH(Miles/km): .40/.64360 - EXIST. LANES: 2 /PROPOSED LANES: 2 MANAGER: GREG PARKER STATUS:	CONG DIST. 9 FUND SOURCE: HWY. SAFETY FEDERAL HIGHWAY ADMIN FUNDS	PE 1997 ROW LOCL CONST	$ 15 AFTER 98

Georgia Mountains
Regional Development Center

Banks
Dawson
Forsyth
Franklin
Habersham
Hall
Hart
Lumpkin
Rabun
Stephens
Towns
Union
White

GEORGIA MOUNTAINS

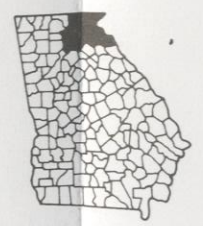

10 0 10

SCALE IN MILES

COUNTY P.I.NO.	DESCRIPTION PROJECT DATA	COMMENTS	FISCAL YEAR	COST ESTS
BANKS 1B1005	COUNTY OPERATED PUBLIC TRANSIT SERVICE TRANSIT PROJECTS / OPERATIONS FUNDS RECIPIENT: BANKS MANAGER: STEVE KISH STATUS:	CONG DIST. 10 FUND SOURCE: RURAL TRANSIT FEDERAL TRANSIT ADMIN FUNDS	OPERATING 1996 FED SHARE GA. SHARE OTH SHARE	$ 19 $ 11 $ $ 8
BANKS 1B7023	COUNTY OPERATED PUBLIC TRANSIT SERVICE TRANSIT PROJECTS / OPERATIONS FUNDS RECIPIENT: BANKS MANAGER: STEVE KISH STATUS:	CONG DIST. 10 FUND SOURCE: RURAL TRANSIT FEDERAL TRANSIT ADMIN FUNDS	OPERATING 1997 FED SHARE GA. SHARE OTH SHARE	$ 21 $ 12 $ $ 9
BANKS 1B7033	COUNTY OPERATED PUBLIC TRANSIT SERVICE TRANSIT PROJECTS / OPERATIONS FUNDS RECIPIENT: BANKS MANAGER: STEVE KISH STATUS:	CONG DIST. 10 FUND SOURCE: RURAL TRANSIT FEDERAL TRANSIT ADMIN FUNDS	OPERATING 1998 FED SHARE GA. SHARE OTH SHARE	$ 22 $ 12 $ $ 9
BANKS 1C8026	ONE CONVERSION VAN WITH A LIFT TRANSIT PROJECTS / CAPITAL FUNDS RECIPIENT: BANKS MANAGER: STEVE KISH STATUS:	CONG DIST. 10 FUND SOURCE: RURAL TRANSIT FEDERAL TRANSIT ADMIN FUNDS	CAPITAL 1998 FED SHARE GA. SHARE OTH SHARE	$ 36 $ 29 $ 3 $ 4
BANKS 11044Y	I-85 SIGN MOD FM SR 211 TO SC STATE LN; & BANKS/FRANKLIN UNKNOWN / UNKNOWN LENGTH(Miles/km): .00/.00000 - EXIST. LANES: 0 /PROPOSED LANES: 0 MANAGER: SAM ZEIGLER STATUS:	CONG DIST. 0 & 0 FUND SOURCE: I-STATE MAINT. FEDERAL HIGHWAY ADMIN FUNDS 110440 IS AN ASSOCIATED PROJECT.	PE NONE ROW NONE CONST NONE	$ 0 $ 0 $ 0
BANKS 131090	SR 51 FM THE SCHOOL NE TO SR 15/US 441 TURN LANES / RECST. OR REHAB. LENGTH(Miles/km): .43/.69187 - EXIST. LANES: 2 /PROPOSED LANES: 3 MANAGER: L. OWENS STATUS: SIGNED BY COUNTY 8/11/87 FOR UTILITIES	CONG DIST. 10 FUND SOURCE: HWY. SAFETY FEDERAL HIGHWAY ADMIN FUNDS	PE 1996 ROW 1998 CONST	$ 5 $ 1 AFTER 98

COUNTY P.I.NO.	DESCRIPTION PROJECT DATA	COMMENTS	FISCAL YEAR	COST ESTS
FORSYTH 1B1015	COUNTY OPERATED PUBLIC TRANSIT SERVICE TRANSIT PROJECTS / OPERATIONS FUNDS RECIPIENT: FORSYTH MANAGER: STEVE KISH STATUS:	CONG DIST. 9 FUND SOURCE: RURAL TRANSIT FEDERAL TRANSIT ADMIN FUNDS	OPERATING 1996 FED SHARE GA. SHARE OTH SHARE	$ 64 $ 38 $ $ 26
FORSYTH 1B7025	COUNTY OPERATED PUBLIC TRANSIT SERVICE TRANSIT PROJECTS / OPERATIONS FUNDS RECIPIENT: FORSYTH MANAGER: STEVE KISH STATUS:	CONG DIST. 9 FUND SOURCE: RURAL TRANSIT FEDERAL TRANSIT ADMIN FUNDS	OPERATING 1997 FED SHARE GA. SHARE OTH SHARE	$ 67 $ 40 $ $ 27
FORSYTH 1B7035	COUNTY OPERATED PUBLIC TRANSIT SERVICE TRANSIT PROJECTS / OPERATIONS FUNDS RECIPIENT: FORSYTH MANAGER: STEVE KISH STATUS:	CONG DIST. 9 FUND SOURCE: RURAL TRANSIT FEDERAL TRANSIT ADMIN FUNDS	OPERATING 1998 FED SHARE GA. SHARE OTH SHARE	$ 69 $ 41 $ $ 28
FORSYTH 1C8001	ONE CONVERSION VAN WITH A LIFT TRANSIT PROJECTS / CAPITAL FUNDS RECIPIENT: FORSYTH MANAGER: STEVE KISH STATUS:	CONG DIST. 9 FUND SOURCE: RURAL TRANSIT FEDERAL TRANSIT ADMIN FUNDS	CAPITAL 1997 FED SHARE GA. SHARE OTH SHARE	$ 36 $ 29 $ 3 $ 4
FORSYTH 121690	SR 9 SOUTH OF CUMMING FM SR 141 N TO SR 20 RECONSTRUCTION & WIDENING FROM 2 LANES TO 4 LANES. LENGTH(Miles/km): 2.82/4.53738 MANAGER: B. FERGUSON STATUS: FORSYTH COUNTY REFUSED 1-8-92.	CONG DIST. 9 FUND SOURCE: SURFACE TRANSPORT. FEDERAL HIGHWAY ADMIN FUNDS	PE 1992 ROW CONST	UNDERWAY AFTER 98 AFTER 98
FORSYTH 121980	SR 141 FM 0.6 MI NORTH OF FULTON CO LINE TO SR 9 RECONSTRUCTION & WIDENING FROM 2 LANES TO 4 LANES. LENGTH(Miles/km): 6.81/10.95729 MANAGER: B. FERGUSON STATUS: FORSYTH COUNTY REFUSED 1-8-92.	CONG DIST. 9 FUND SOURCE: SURFACE TRANSPORT. FEDERAL HIGHWAY ADMIN FUNDS	PE 1992 ROW 1997 CONST	UNDERWAY $ 5612 AFTER 98
FORSYTH 122012	SR 369 @ CHATT'CHEE RVR/L LANIER[NEW PARALLEL BR]..HALL REHAB. OF THE EXISTING BRIDGE(S). FROM 2 LANES TO 4 LANES. LENGTH(Miles/km): .50/.80450 MANAGER: B. FERGUSON STATUS: HALL SGN 5-13-91 AND FORSYTH SGN 8-26-91 FOR UTILITIES.	CONG DIST. 9 FUND SOURCE: BRIDGE PROGRAM FEDERAL HIGHWAY ADMIN FUNDS 12201X IS AN ASSOCIATED PROJECT.	PE 1997 ROW NONE CONST	$ 75 $ 0 AFTER 98

COUNTY / P.I.NO.	DESCRIPTION / PROJECT DATA	COMMENTS	FISCAL YEAR	COST ESTS
FORSYTH 122015	SR 306/369 FM SR 400 TO HALL CO LINE/INCL BR @ FOUR MILE CRK RECONSTRUCTION & WIDENING FROM 2 LANES TO 4 LANES. LENGTH(Miles/km): 9.09/14.62581 MANAGER: B. FERGUSON STATUS:	CONG DIST. 9 FUND SOURCE: SURFACE TRANSPORT. FEDERAL HIGHWAY ADMIN FUNDS	PE 1992 ROW CONST	UNDERWAY AFTER 98 AFTER 98
FORSYTH 122017	SR 369 @ SIX MILE & @ TWO MILE CREEKS REHAB. OF THE EXISTING BRIDGE(S). FROM 2 LANES TO 4 LANES. LENGTH(Miles/km): .50/.80450 MANAGER: B. FERGUSON STATUS: LGPA TO BE SENT WITH FR-012-1(21), PI #122015	CONG DIST. 9 FUND SOURCE: BRIDGE PROGRAM FEDERAL HIGHWAY ADMIN FUNDS	PE 1993 ROW NONE CONST	UNDERWAY $ 0 AFTER 98
FORSYTH 122250	SR 20 FM SR 400 TO SAMPLE ROAD/CR 80 RECONSTRUCTION & WIDENING FROM 2 LANES TO 4 LANES. LENGTH(Miles/km): 2.02/3.25018 MANAGER: L. OWENS STATUS:	CONG DIST. 9 FUND SOURCE: SURFACE TRANSPORT. FEDERAL HIGHWAY ADMIN FUNDS	PE 1992 ROW CONST	UNDERWAY AFTER 98 AFTER 98
FORSYTH 122390	SR 306 EXT FM SR 20 EAST TO SR 9/NEW LOC;EXIST LOC TO SR 400 CONSTRUCTION OF NEW ROUTE WITH 4 LANES PROPOSED. LENGTH(Miles/km): 4.90/7.88410 MANAGER: B. FERGUSON STATUS:	CONG DIST. 9 FUND SOURCE: SURFACE TRANSPORT. FEDERAL HIGHWAY ADMIN FUNDS	PE 1996 ROW CONST	$ 158 AFTER 98 AFTER 98
FORSYTH 132510	SR 53 AT CR 226/CRYSTAL COVE-WESTBROOK ROADS INTERSECTION IMPROVEMENT / SAFETY LENGTH(Miles/km): .45/.72405 - EXIST. LANES: 2 /PROPOSED LANES: 4 MANAGER: L. OWENS STATUS: CONTACT TRAFFIC OPERATIONS	CONG DIST. 9 FUND SOURCE: HWY. SAFETY FEDERAL HIGHWAY ADMIN FUNDS	PE 1996 ROW LOCL CONST 1997 FED SHARE GA. SHARE OTH SHARE	$ 5 $ 83 $ 75 $ 8 $
FORSYTH 141605	SR 20/SR 9/CUMMING @ CS 526; & CR 87 INTERSECTION IMPROVEMENT / SAFETY LENGTH(Miles/km): .10/.16090 - EXIST. LANES: 2 /PROPOSED LANES: 3 MANAGER: L. OWENS STATUS: COUNTY REFUSED DUE TO COST 9-15-93 OTO PROJECT	CONG DIST. 9 FUND SOURCE: HWY. SAFETY FEDERAL HIGHWAY ADMIN FUNDS	PE 1996 ROW LOCL CONST 1996 FED SHARE GA. SHARE OTH SHARE	$ 5 $ 385 $ 347 $ 39 $
FORSYTH 141940	SR 306 AT CR 201/BETTIS TRIBBLE GAP RD IN CUMMING INTERSECTION IMPROVEMENT / SAFETY LENGTH(Miles/km): .15/.24135 - EXIST. LANES: 2 /PROPOSED LANES: 3 MANAGER: L. OWENS STATUS: FORSYTH SGN 3-14-94 UTILITIES; CUMMING SGN 3-15-94 UTILITIES	CONG DIST. 9 FUND SOURCE: HWY. SAFETY FEDERAL HIGHWAY ADMIN FUNDS	PE NONE ROW 1995 CONST 1996 FED SHARE GA. SHARE OTH SHARE	$ 0 UNDERWAY $ 409 $ 368 $ 41 $

COUNTY P.I.NO.	DESCRIPTION PROJECT DATA	COMMENTS	FISCAL YEAR	COST ESTS
FORSYTH	POOLE'S MILL COVERED BR @ SETTINGDOWN CK ON POOLE'S MILL RD			
171140	BRIDGES / ENHANCEMENT	CONG DIST. 9	PE NONE	$ 0
	LENGTH(Miles/km): .00/.00000		ROW NONE	$ 0
	MANAGER: GAIL D'AVINO		CONST 1996	$ 125
STATUS:	DOT WILL PROVIDE THE 20% MATCH	FUND SOURCE: TRANS. ENHANCE.	FED SHARE	$ 100
		FEDERAL HIGHWAY ADMIN FUNDS	GA. SHARE	$ 25
			OTH SHARE	$

COUNTY / P.I.NO.	DESCRIPTION / PROJECT DATA	COMMENTS	FISCAL YEAR	COST ESTS
FRANKLIN 11044Z	I-85 SIGN MOD FM SR 211 TO SC STATE LN; & BANKS/JACKSON UNKNOWN / UNKNOWN LENGTH(Miles/km): .00/.00000 - EXIST. LANES: 0 /PROPOSED LANES: 0 MANAGER: SAM ZEIGLER STATUS:	CONG DIST. 0 & 0 FUND SOURCE: I-STATE MAINT. FEDERAL HIGHWAY ADMIN FUNDS 110440 IS AN ASSOCIATED PROJECT.	PE NONE ROW NONE CONST NONE	$ 0 $ 0 $ 0
FRANKLIN 110460	I-85 UPGRADE NB REST AREA # 81; PHASE I REST AREA / RECST. OR REHAB. LENGTH(Miles/km): .00/.00000 - EXIST. LANES: 2 /PROPOSED LANES: 4 MANAGER: J. GARLAND STATUS: NOT APPLICABLE	CONG DIST. 10 FUND SOURCE: I-STATE MAINT. FEDERAL HIGHWAY ADMIN FUNDS	PE 1994 ROW NONE CONST 1996 FED SHARE GA. SHARE OTH SHARE	UNDERWAY $ 0 $ 57 $ 51 $ 6 $
FRANKLIN 110462	I-85 UPGRADE NB REST AREA # 81, PHASE II REST AREA / RECST. OR REHAB. LENGTH(Miles/km): .00/.00000 - EXIST. LANES: 2 /PROPOSED LANES: 4 MANAGER: J. GARLAND STATUS: NOT APPLICABLE	CONG DIST. 10 FUND SOURCE: I-STATE MAINT. FEDERAL HIGHWAY ADMIN FUNDS	PE 1994 ROW NONE CONST 1997 FED SHARE GA. SHARE OTH SHARE	UNDERWAY $ 0 $ 600 $ 540 $ 60 $
FRANKLIN 110580	I-85 ADD OPEN/CLOSED SIGN AT SOUTHBOUND WEIGH STATION SIGNING / SAFETY LENGTH(Miles/km): .00/.00000 - EXIST. LANES: 0 /PROPOSED LANES: 0 MANAGER: SAM ZEIGLER STATUS: NOT APPLICABLE	CONG DIST. 10 FUND SOURCE: I-STATE MAINT. FEDERAL HIGHWAY ADMIN FUNDS	PE 1996 ROW NONE CONST 1996 FED SHARE GA. SHARE OTH SHARE	$ 5 $ 0 $ 200 $ 180 $ 20 $
FRANKLIN 12Y080	SR 17[@I-85 RECST INTERCHANGE-IM]FM NCL LAVONIA-STEPHENS CL RECONSTRUCTION & WIDENING FROM 2 LANES TO 4 LANES. LENGTH(Miles/km): .00/.00000 MANAGER: UNKNOWN STATUS:	CONG DIST. 10 FUND SOURCE: I-STATE MAINT. FEDERAL HIGHWAY ADMIN FUNDS 122080 IS AN ASSOCIATED PROJECT.	PE NONE ROW NONE CONST 1998 FED SHARE GA. SHARE OTH SHARE	$ 0 $ 0 $ 500 $ 450 $ 50 $
FRANKLIN 141990	SR 145 @ NORTH FORK BROAD RIVER NW OF LAVONIA REHABILITATION OF THE EXISTING BRIDGE(S). NO ADDED LANES. LENGTH(Miles/km): .22/.35398 MANAGER: L. OWENS STATUS: FRANKLIN COUNTY SIGNED FOR UTILITIES 3-24-95	CONG DIST. 10 FUND SOURCE: BRIDGE PROGRAM FEDERAL HIGHWAY ADMIN FUNDS	PE 1995 ROW 1998 CONST 1998 FED SHARE GA. SHARE OTH SHARE	UNDERWAY $ 1 $ 525 $ 420 $ 105 $
FRANKLIN 171150	CROMER'S MILL COVERED BRIDGE OFF SR 106 OVER NAILS CREEK BRIDGES / ENHANCEMENT LENGTH(Miles/km): .00/.00000 MANAGER: GAIL D'AVINO STATUS: DOT WILL PROVIDE THE 20% MATCH	CONG DIST. 10 FUND SOURCE: TRANS. ENHANCE. FEDERAL HIGHWAY ADMIN FUNDS	PE NONE ROW NONE CONST 1996 FED SHARE GA. SHARE OTH SHARE	$ 0 $ 0 $ 127 $ 102 $ 25 $

COUNTY / P.I.NO.	DESCRIPTION / PROJECT DATA	COMMENTS	FISCAL YEAR	COST ESTS
HABERSHA 1B1020	COUNTY OPERATED PUBLIC TRANSIT SERVICE TRANSIT PROJECTS / OPERATIONS FUNDS RECIPIENT: HABERSHAM MANAGER: STEVE KISH STATUS:	CONG DIST. 9 FUND SOURCE: RURAL TRANSIT FEDERAL TRANSIT ADMIN FUNDS	OPERATING 1996 FED SHARE GA. SHARE OTH SHARE	$ 52 $ 28 $ $ 24
HABERSHA 1B7026	COUNTY OPERATED PUBLIC TRANSIT SERVICE TRANSIT PROJECTS / OPERATIONS FUNDS RECIPIENT: HABERSHAM MANAGER: STEVE KISH STATUS:	CONG DIST. 9 FUND SOURCE: RURAL TRANSIT FEDERAL TRANSIT ADMIN FUNDS	OPERATING 1997 FED SHARE GA. SHARE OTH SHARE	$ 54 $ 29 $ $ 25
HABERSHA 1B7036	COUNTY OPERATED PUBLIC TRANSIT SERVICE TRANSIT PROJECTS / OPERATIONS FUNDS RECIPIENT: HABERSHAM MANAGER: STEVE KISH STATUS:	CONG DIST. 9 FUND SOURCE: RURAL TRANSIT FEDERAL TRANSIT ADMIN FUNDS	OPERATING 1998 FED SHARE GA. SHARE OTH SHARE	$ 66 $ 35 $ $ 31
HABERSHA 1C8023	TWO STANDARD VANS TRANSIT PROJECTS / CAPITAL FUNDS RECIPIENT: HABERSHAM MANAGER: STEVE KISH STATUS:	CONG DIST. 9 FUND SOURCE: RURAL TRANSIT FEDERAL TRANSIT ADMIN FUNDS	CAPITAL 1998 FED SHARE GA. SHARE OTH SHARE	$ 48 $ 38 $ 5 $ 5
HABERSHA 122440	SR 17 FR 3-LANE @ SUTTON MILL CK TO SR 115 RECONSTRUCTION & WIDENING FROM 2 LANES TO 3 LANES. LENGTH(Miles/km): 1.00/1.60900 MANAGER: L. OWENS STATUS:	CONG DIST. 9 FUND SOURCE: SURFACE TRANSPORT. FEDERAL HIGHWAY ADMIN FUNDS	PE 1993 ROW CONST	UNDERWAY AFTER 98 AFTER 98
HABERSHA 122450	SR 105 EB MP 6.95-8.0; WB 8.25-9.15...GOES W/122455 ADDITION OF A PASSING LANE. LENGTH(Miles/km): 2.05/3.29845 MANAGER: L. OWENS STATUS:	CONG DIST. 9 FUND SOURCE: SURFACE TRANSPORT. FEDERAL HIGHWAY ADMIN FUNDS	PE 1996 ROW CONST	$ 27 AFTER 98 AFTER 98
HABERSHA 122455	SR 105 OVER SOQUEE CREEK...GOES WITH PI 122450 REHAB. OF THE EXISTING BRIDGE(S). FROM 2 LANES TO 3 LANES. LENGTH(Miles/km): .00/.00000 MANAGER: L. OWENS STATUS:	CONG DIST. 9 FUND SOURCE: BRIDGE PROGRAM FEDERAL HIGHWAY ADMIN FUNDS	PE 1996 ROW NONE CONST	$ 5 $ 0 AFTER 98

COUNTY P.I.NO.	DESCRIPTION PROJECT DATA	COMMENTS	FISCAL YEAR	COST ESTS
HABERSHA	ANTIOCH RD/CR 117 FM SR 17 TO SR 17 ALT			
131080	RECONSTRUCTION & WIDENING. NO LANE ADDITION PROPOSED. LENGTH(Miles/km): 4.00/6.43600 MANAGER: L. OWENS	CONG DIST. 9	PE 1992 ROW 1989	UNDERWAY UNDERWAY
STATUS:	COUNTY SIGNED FOR UTILITIES 2-17-92 BUT REFUSED TO DO ROW.	FUND SOURCE: SURFACE TRANSPORT. FEDERAL HIGHWAY ADMIN FUNDS	CONST	AFTER 98
HABERSHA	SR 105/US 441 B FM MAIN ST NW TO SR 365 [& 1-WAY PAIR]			
132100	RECONSTRUCTION & WIDENING FROM 2 LANES TO 4 LANES. LENGTH(Miles/km): 1.63/2.62267 MANAGER: L. OWENS	CONG DIST. 9	PE 1992 ROW 1991	UNDERWAY UNDERWAY
STATUS:	REQ COUNTY 9-5-90 DO UTIL; CITY/CORNELIA SGN 9/14/90 UTIL.	FUND SOURCE: SURFACE TRANSPORT. FEDERAL HIGHWAY ADMIN FUNDS	CONST	AFTER 98
HABERSHA	SR 115 @ CHATTHAOOCHEE RIVER 7.5 MI E. OF CLEVELAND/WHITE			
13256X	REPLACEMENT OF THE EXISTING BRIDGES(S). NO ADDED LANES. LENGTH(Miles/km): 1.00/1.60900 MANAGER: UNKNOWN	CONG DIST. 9	PE NONE ROW NONE	$ 0 $ 0
STATUS:	REQ WHITE COUNTY DO UTILITIES 11-14-94	FUND SOURCE: BRIDGE PROGRAM FEDERAL HIGHWAY ADMIN FUNDS 132560 IS AN ASSOCIATED PROJECT.	CONST NONE	$ 0
HABERSHA	SR 115 @ YELLOWBANK CREEK 3.7 MILES NW OF DEMOREST			
132600	REHABILITATION OF THE EXISTING BRIDGE(S). NO ADDED LANES. LENGTH(Miles/km): .20/.32180 MANAGER: L. OWENS	CONG DIST. 9	PE 1996 ROW 1997 CONST 1998	$ 10 $ 5 $ 134
STATUS:	HABERSHAM COUNTY SIGNED FOR UTILITIES 4-10-95	FUND SOURCE: BRIDGE PROGRAM FEDERAL HIGHWAY ADMIN FUNDS	FED SHARE GA. SHARE OTH SHARE	$ 107 $ 27 $
HABERSHA	TALLULAH GORGE TRAILS/LANDSCAPING ALONG OLD 441; SEE RABUN			
17104X	UNKNOWN / UNKNOWN LENGTH(Miles/km): .00/.00000 - EXIST. LANES: 0 /PROPOSED LANES: 0 MANAGER: UNKNOWN	CONG DIST. 0 & 0	PE NONE ROW NONE	$ 0 $ 0
STATUS:		FUND SOURCE: TRANS. ENHANCE. FEDERAL HIGHWAY ADMIN FUNDS 171040 IS AN ASSOCIATED PROJECT.	CONST NONE	$ 0

COUNTY P.I.NO.	DESCRIPTION PROJECT DATA	COMMENTS	FISCAL YEAR	COST ESTS
HALL 1B1025	COUNTY OPERATED PUBLIC TRANSIT SERVICE TRANSIT PROJECTS / OPERATIONS FUNDS RECIPIENT: HALL MANAGER: STEVE KISH STATUS:	CONG DIST. 9 FUND SOURCE: RURAL TRANSIT FEDERAL TRANSIT ADMIN FUNDS	OPERATING 1996 FED SHARE GA. SHARE OTH SHARE	$ 179 $ 100 $ $ 77
HALL 1B7027	COUNTY OPERATED PUBLIC TRANSIT SERVICE TRANSIT PROJECTS / OPERATIONS FUNDS RECIPIENT: HALL MANAGER: STEVE KISH STATUS:	CONG DIST. 9 FUND SOURCE: RURAL TRANSIT FEDERAL TRANSIT ADMIN FUNDS	OPERATING 1997 FED SHARE GA. SHARE OTH SHARE	$ 189 $ 106 $ $ 82
HALL 1B7037	COUNTY OPERATED PUBLIC TRANSIT SERVICE TRANSIT PROJECTS / OPERATIONS FUNDS RECIPIENT: HALL MANAGER: STEVE KISH STATUS:	CONG DIST. 9 FUND SOURCE: RURAL TRANSIT FEDERAL TRANSIT ADMIN FUNDS	OPERATING 1998 FED SHARE GA. SHARE OTH SHARE	$ 198 $ 111 $ $ 86
HALL 1C2025	ONE CONVERSION VAN WITH A LIFT TRANSIT PROJECTS / CAPITAL FUNDS RECIPIENT: HALL MANAGER: STEVE KISH STATUS:	CONG DIST. 9 FUND SOURCE: RURAL TRANSIT FEDERAL TRANSIT ADMIN FUNDS	CAPITAL 1996 FED SHARE GA. SHARE OTH SHARE	$ 34 $ 27 $ 4 $ 3
HALL 1C8002	ONE STANDARD VAN TRANSIT PROJECTS / CAPITAL FUNDS RECIPIENT: HALL MANAGER: STEVE KISH STATUS:	CONG DIST. 9 FUND SOURCE: RURAL TRANSIT FEDERAL TRANSIT ADMIN FUNDS	CAPITAL 1997 FED SHARE GA. SHARE OTH SHARE	$ 23 $ 18 $ 3 $ 2
HALL 1C8027	TWO STANDARD VANS TRANSIT PROJECTS / CAPITAL FUNDS RECIPIENT: HALL MANAGER: STEVE KISH STATUS:	CONG DIST. 9 FUND SOURCE: RURAL TRANSIT FEDERAL TRANSIT ADMIN FUNDS	CAPITAL 1998 FED SHARE GA. SHARE OTH SHARE	$ 48 $ 38 $ 5 $ 5
HALL 110400	I-985 SPLIT DIAMOND INTERCHANGE @ SR 13 & SR 53 & CD SYSTEM INTERCHANGE / RECST. OR REHAB. LENGTH(Miles/km): 3.10/4.98790 - EXIST. LANES: 4 /PROPOSED LANES: 4 MANAGER: J. GARLAND STATUS:	CONG DIST. 9 FUND SOURCE: NAT'L HIGHWAY FEDERAL HIGHWAY ADMIN FUNDS	PE 1993 ROW 1998 CONST	UNDERWAY $ 200 AFTER 98

COUNTY P.I.NO.	DESCRIPTION PROJECT DATA	COMMENTS	FISCAL YEAR	COST ESTS
HALL 110465	I-985 @ SR 11, NB EXIT LOOP & SB EXIT INTERCHANGE / RECST. OR REHAB. LENGTH(Miles/km): 2.00/3.21800 - EXIST. LANES: 2 /PROPOSED LANES: 4 MANAGER: J. GARLAND STATUS:	CONG DIST. 9 FUND SOURCE: NAT'L HIGHWAY FEDERAL HIGHWAY ADMIN FUNDS	PE 1996 ROW 1997 CONST	$ 20 $ 61 AFTER 98
HALL 110470	I-985 @ SPOUT SPRINGS ROAD TURN LANES / SAFETY LENGTH(Miles/km): .50/.80450 - EXIST. LANES: 4 /PROPOSED LANES: 4 MANAGER: L. OWENS STATUS:	CONG DIST. 9 FUND SOURCE: NAT'L HIGHWAY FEDERAL HIGHWAY ADMIN FUNDS	PE 1996 ROW 1997 CONST	$ 19 $ 146 AFTER 98
HALL 11047X	I-985 FROM I-85 TO SR 13....GWINNETT- 110475 UNKNOWN / UNKNOWN LENGTH(Miles/km): .00/.00000 - EXIST. LANES: 0 /PROPOSED LANES: 0 MANAGER: L. SEABROOK STATUS:	CONG DIST. 0 & 0 FUND SOURCE: NAT'L HIGHWAY FEDERAL HIGHWAY ADMIN FUNDS 110475 IS AN ASSOCIATED PROJECT.	PE NONE ROW NONE CONST NONE	$ 0 $ 0 $ 0
HALL 121678	P'TREE IND BLVD FM SW OF GWINNETT CO LINE NE TO RELOC SR 347 RECONSTRUCTION & WIDENING FROM 2 LANES TO 4 LANES. LENGTH(Miles/km): 1.40/2.25260 MANAGER: B. FERGUSON STATUS: GWIN SGN 7/90;HALL SGN 8/89;BUFORD REFUSED 8/95; SEE 121676	CONG DIST. 10 FUND SOURCE: SURFACE TRANSPORT. FEDERAL HIGHWAY ADMIN FUNDS	PE 1992 ROW LOCL CONST 1996 FED SHARE GA. SHARE OTH SHARE	UNDERWAY $ 1900 $ 1520 $ 380 $
HALL 121780	SR 53/DAWSONVILLE HWY FM CR 248 @ SARDIS E TO LAKE RANCH CT RECONSTRUCTION & WIDENING FROM 2 LANES TO 4 LANES. LENGTH(Miles/km): 2.00/3.21800 MANAGER: L. OWENS STATUS: REQ GAINESVILLE DO PUB UTIL 12-2-91;HALL SGN 12-23-91 UTILS.	CONG DIST. 9 FUND SOURCE: SURFACE TRANSPORT. FEDERAL HIGHWAY ADMIN FUNDS	PE 1992 ROW CONST	UNDERWAY AFTER 98 AFTER 98
HALL 121810	SR 11/US 129 FM 0.4 MI S/SR 323 TO 0.3 MI S/CR 719 RECONSTRUCTION & WIDENING FROM 2 LANES TO 4 LANES. LENGTH(Miles/km): 2.70/4.34430 MANAGER: L. OWENS STATUS: HALL SGN 3-11-91 UTIL; GAINESVILLE SGN 3-30-94 PUBLIC UTIL	CONG DIST. 9 FUND SOURCE: NAT'L HIGHWAY FEDERAL HIGHWAY ADMIN FUNDS	PE 1993 ROW 1993 CONST 1996 FED SHARE GA. SHARE OTH SHARE	UNDERWAY UNDERWAY $ 3249 $ 2599 $ 650 $
HALL 122010	SR 369/BROWN'S BR RD FM FORSYTH CO LINE TO SR 53 RECONSTRUCTION & WIDENING FROM 2 LANES TO 4 LANES. LENGTH(Miles/km): 4.93/7.93237 MANAGER: B. FERGUSON STATUS:	CONG DIST. 9 FUND SOURCE: SURFACE TRANSPORT. FEDERAL HIGHWAY ADMIN FUNDS	PE 1992 ROW CONST	UNDERWAY AFTER 98 AFTER 98

COUNTY P.I.NO.	DESCRIPTION PROJECT DATA	COMMENTS	FISCAL YEAR	COST ESTS
HALL 12201X	SR 369 @ CHATT'CHEE RVR/L LANIER[NEW PARALLEL BR]..FORSYTH UNKNOWN / UNKNOWN LENGTH(Miles/km): .00/.00000 - EXIST. LANES: 0 /PROPOSED LANES: 0 MANAGER: UNKNOWN STATUS:	CONG DIST. 0 & 0 FUND SOURCE: BRIDGE PROGRAM FEDERAL HIGHWAY ADMIN FUNDS 122012 IS AN ASSOCIATED PROJECT.	PE NONE ROW NONE CONST NONE	$ 0 $ 0 $ 0
HALL 122020	SR 53 FM LANIER RACEWAY/RD ATLANTA TO I-985 RECONSTRUCTION & WIDENING FROM 2 LANES TO 4 LANES. LENGTH(Miles/km): 6.80/10.94120 MANAGER: M. REYNOLDS STATUS: HALL REFUSED 5-26-92. WILL SEND NEW LGPA IN 1994	CONG DIST. 9 FUND SOURCE: SURFACE TRANSPORT. FEDERAL HIGHWAY ADMIN FUNDS	PE 1992 ROW CONST	UNDERWAY AFTER 98 AFTER 98
HALL 122030	MCEVER RD FM S/CR 396 NE TO SR 53/MUNDY MILL RD RECONSTRUCTION & WIDENING FROM 2 LANES TO 4 LANES. LENGTH(Miles/km): 3.40/5.47060 MANAGER: B. FERGUSON STATUS: COUNTY REFUSED 5-26-92	CONG DIST. 9 FUND SOURCE: SURFACE TRANSPORT. FEDERAL HIGHWAY ADMIN FUNDS	PE 1992 ROW LOCL CONST	UNDERWAY AFTER 98
HALL 122060	SR 11/CLEVELAND HWY FM LIMESTONE RD TO NOPONE RD/& SIGNALS RECONSTRUCTION & WIDENING FROM 2 LANES TO 4 LANES. LENGTH(Miles/km): 5.40/8.68860 MANAGER: J. GARLAND STATUS: HALL COUNTY SIGNED 12-23-91 FOR UTILITIES.	CONG DIST. 9 FUND SOURCE: SURFACE TRANSPORT. FEDERAL HIGHWAY ADMIN FUNDS 122066 IS AN ASSOCIATED PROJECT.	PE 1992 ROW CONST	UNDERWAY AFTER 98 AFTER 98
HALL 122064	SR 11 @ CHATTAHOOCHEE RIVER REHAB. OF THE EXISTING BRIDGE(S). FROM 2 LANES TO 4 LANES. LENGTH(Miles/km): .16/.25744 MANAGER: J. GARLAND STATUS: HALL COUNTY SIGNED FOR UTILITIES 12-23-91.	CONG DIST. 9 FUND SOURCE: BRIDGE PROGRAM FEDERAL HIGHWAY ADMIN FUNDS	PE 1992 ROW NONE CONST	UNDERWAY $ 0 AFTER 98
HALL 122066	SR 11 @ EAST FORK LITTLE RIVER REHAB. OF THE EXISTING BRIDGE(S). FROM 2 LANES TO 4 LANES. LENGTH(Miles/km): .07/.11263 MANAGER: J. GARLAND STATUS: HALL COUNTY SIGNED 12-23-91 FOR UTILITIES.	CONG DIST. 9 FUND SOURCE: BRIDGE PROGRAM FEDERAL HIGHWAY ADMIN FUNDS 122060 IS AN ASSOCIATED PROJECT.	PE 1992 ROW NONE CONST	UNDERWAY $ 0 AFTER 98
HALL 12215X	SR 11/US 129 FM S4 332/JACKSON TO SR 323...SEE JACKSONCO UNKNOWN / UNKNOWN LENGTH(Miles/km): .00/.00000 - EXIST. LANES: 0 /PROPOSED LANES: 0 MANAGER: TONY DUKE STATUS:	CONG DIST. 0 & 0 FUND SOURCE: NAT'L HIGHWAY FEDERAL HIGHWAY ADMIN FUNDS 122150 IS AN ASSOCIATED PROJECT.	PE NONE ROW NONE CONST NONE	$ 0 $ 0 $ 0

COUNTY P.I.NO.	DESCRIPTION PROJECT DATA	COMMENTS	FISCAL YEAR	COST ESTS
HALL 122220	SR 11/CLEVELAND HWY FM NOPONE RD/CR 65 TO SR 284/& RIVER BR RECONSTRUCTION & WIDENING FROM 2 LANES TO 4 LANES. LENGTH(Miles/km): 5.70/9.17130 MANAGER: J. GARLAND STATUS: HALL REFUSED 4/92 & CLERMONT HAS NO UTIL	CONG DIST. 9 FUND SOURCE: SURFACE TRANSPORT. FEDERAL HIGHWAY ADMIN FUNDS	PE 1992 ROW CONST	UNDERWAY AFTER 98 AFTER 98
HALL 122240	SR 11/US 129 FM SR 284/CLERMON TO CLEVELAND BYP/WHITE CO RECONSTRUCTION & WIDENING FROM 2 LANES TO 4 LANES. LENGTH(Miles/km): 7.60/12.22840 MANAGER: J. GARLAND STATUS: COMM LTR TO WHITE:DOT PAY 50% UTIL. WHITE REFUSED 4-30-92	CONG DIST. 9 FUND SOURCE: SURFACE TRANSPORT. FEDERAL HIGHWAY ADMIN FUNDS	PE 1992 ROW CONST	UNDERWAY AFTER 98 AFTER 98
HALL 132230	SR 51 RELOC FM MAIN ST ALONG ATHENS ST/MOON DR TO SR 51 CONSTRUCTION OF NEW ROUTE WITH 2 LANES PROPOSED. LENGTH(Miles/km): .40/.64360 MANAGER: L. OWENS STATUS: NO UTILITY COST FOR CITY OF LULA OR HALL COUNTY 9-8-93	CONG DIST. 9 FUND SOURCE: SURFACE TRANSPORT. FEDERAL HIGHWAY ADMIN FUNDS	PE 1993 ROW 1993 CONST 1997 FED SHARE GA. SHARE OTH SHARE	UNDERWAY UNDERWAY $ 220 $ 176 $ 44 $
HALL 132530	SR 11 BUS/PARK HILL DR FM S ENOTA TO LIMESTONE ROAD RECONSTRUCTION & WIDENING FROM 3 LANES TO 4 LANES. LENGTH(Miles/km): 1.31/2.10779 MANAGER: J. GARLAND STATUS:	CONG DIST. 9 FUND SOURCE: SURFACE TRANSPORT. FEDERAL HIGHWAY ADMIN FUNDS	PE 1996 ROW CONST	$ 30 AFTER 98 AFTER 98
HALL 132610	SR 60, WIDEN TO PROVIDE 2-WAY LEFT TURN IN MURRAYVILLE RECONSTRUCTION & WIDENING FROM 2 LANES TO 3 LANES. LENGTH(Miles/km): 1.10/1.76990 MANAGER: L. OWENS STATUS:	CONG DIST. 9 FUND SOURCE: HWY. SAFETY FEDERAL HIGHWAY ADMIN FUNDS	PE 1997 ROW CONST	$ 60 AFTER 98 AFTER 98
HALL 141820	SR 323/GILLSVILLE HWY FM MP 0.4 TO MP 2.79 N/SR 82/MP 2.79 RECONSTRUCTION & WIDENING FROM 2 LANES TO 3 LANES. LENGTH(Miles/km): 2.40/3.86160 MANAGER: L. OWENS STATUS:	CONG DIST. 9 FUND SOURCE: SURFACE TRANSPORT. FEDERAL HIGHWAY ADMIN FUNDS	PE 1998 ROW CONST	$ 60 AFTER 98 AFTER 98
HALL 141840	SR 283/MT VERNON RD FM S OF CR 51 TO N OF CR 45 TURN LANES / SAFETY LENGTH(Miles/km): 1.40/2.25260 - EXIST. LANES: 2 /PROPOSED LANES: 3 MANAGER: L. OWENS STATUS: REQ HALL DO ROW & UTIL 12-14-92; GAINESVILLE - NO COST	CONG DIST. 9 FUND SOURCE: HWY. SAFETY FEDERAL HIGHWAY ADMIN FUNDS	PE 1994 ROW LOCL CONST 1996 FED SHARE GA. SHARE OTH SHARE	UNDERWAY $ 631 $ 568 $ 63 $

COUNTY P.I.NO.	DESCRIPTION PROJECT DATA	COMMENTS	FISCAL YEAR	COST ESTS
HALL	SR 13/PEACHTREE RD @ SOUTHERN RR		PE 1985	UNDERWAY
150140	REPLACEMENT OF THE EXISTING BRIDGES(S). NO ADDED LANES.	CONG DIST. 9	ROW 1987	UNDERWAY
	LENGTH(Miles/km): .40/.64360		CONST 1996	$ 1400
	MANAGER: L. OWENS	FUND SOURCE: BRIDGE PROGRAM	FED SHARE	$ 1120
STATUS:	HALL SGN FOR UTIL 4-27-95; GAINESVILLE SGN 4-19-94 PUB UTIL	FEDERAL HIGHWAY ADMIN FUNDS	GA. SHARE	$ 280
			OTH SHARE	$
HALL	SR 53 FM SR 369/BROWNS BRIDGE RD TO SR 53 CONN		PE 1993	UNDERWAY
150200	RECONSTRUCTION & WIDENING FROM 2 LANES TO 4 LANES.	CONG DIST. 9	ROW 1996	$ 1389
	LENGTH(Miles/km): 2.10/3.37890		CONST	AFTER 98
	MANAGER: G. ROSS	FUND SOURCE: SURFACE TRANSPORT.		
STATUS:		FEDERAL HIGHWAY ADMIN FUNDS		
HALL	SR 11/MYRTLE ST FM SR 11 TO EXISTING MULTI-LANE @ CR 733		PE 1994	UNDERWAY
150290	RECONSTRUCTION & WIDENING FROM 2 LANES TO 4 LANES.	CONG DIST. 9	ROW	AFTER 98
	LENGTH(Miles/km): .50/.80450		CONST	AFTER 98
	MANAGER: K. FULBRIGHT	FUND SOURCE: SURFACE TRANSPORT.		
STATUS:		FEDERAL HIGHWAY ADMIN FUNDS		
HALL	FRIENDSHIP & THOMPSON MILL RD FM I-985 TO SR 211/GWINNETT		PE 1994	UNDERWAY
162430	RECONSTRUCTION & WIDENING. NO LANE ADDITION PROPOSED.	CONG DIST. 9	ROW LOCL	
	LENGTH(Miles/km): 8.40/13.51560		CONST	AFTER 98
	MANAGER: L. OWENS	FUND SOURCE: SURFACE TRANSPORT.		
STATUS:		FEDERAL HIGHWAY ADMIN FUNDS		
		16243X IS AN ASSOCIATED PROJECT.		
HALL	LAKE LANIER ACCESS RD FM I-985/SR 365 TO SHORELINE DR/CR 592		PE 1986	UNDERWAY
170730	CONSTRUCTION OF NEW ROUTE WITH 4 LANES PROPOSED.	CONG DIST. 9	ROW 1987	UNDERWAY
	LENGTH(Miles/km): 2.10/3.37890		CONST 1996	$ 1770
	MANAGER: B. FERGUSON	FUND SOURCE: UNKNOWN	FED SHARE	$ 1682
STATUS:	HALL SGN 7/89; G'VILLE SGN 7/93 P UTL; BUFORD REFUSED 8-7-95	FEDERAL HIGHWAY ADMIN FUNDS	GA. SHARE	$ 89
		17U730 IS AN ASSOCIATED PROJECT.	OTH SHARE	$
HALL	LAKE LANIER ACCESS RD FM I-985 TO LAKE (PH II - LANES 3 & 4)		PE 1996	$ 85
170735	RECONSTRUCTION & WIDENING FROM 2 LANES TO 4 LANES.	CONG DIST. 9	ROW 1997	$ 2000
	LENGTH(Miles/km): 3.80/6.11420		CONST 1998	$ 2916
	MANAGER: B. FERGUSON	FUND SOURCE: LAKE ACCESS PROGRAM	FED SHARE	$ 2770
STATUS:	HALL SGN 7-10-89 UTIL; CITIES SGN 6-20-89 UTILITIES	FEDERAL HIGHWAY ADMIN FUNDS	GA. SHARE	$ 146
			OTH SHARE	$
HALL	CITY OF GAINESVILLE-BIKE/PEDESTRIAN PATHS TO INTERCONNET		PE 1996	$ 40
171030	BICYCLE/PED. FACILITY / ENHANCEMENT	CONG DIST. 9	ROW LOCL	
	LENGTH(Miles/km): .00/.00000 - EXIST. LANES: 0 /PROPOSED LANES: 0		CONST 1996	$ 460
	MANAGER: BRENT COOK	FUND SOURCE: TRANS. ENHANCE.	FED SHARE	$ 360
STATUS:	LGPA TO BE DONE BY CONTRACT	FEDERAL HIGHWAY ADMIN FUNDS	GA. SHARE	$
			OTH SHARE	$ 100

COUNTY P.I.NO.	DESCRIPTION PROJECT DATA	COMMENTS	FISCAL YEAR	COST ESTS
HALL	RESTORE FLOWERY BRANCH RAILROAD DEPOT			
171060	HISTORIC FACILITIES / ENHANCEMENT	CONG DIST. 9	PE LOCL	
	LENGTH(Miles/km): .00/.00000 - EXIST. LANES: 0 /PROPOSED LANES: 0		ROW NONE	$ 0
	MANAGER: BRENT COOK	FUND SOURCE: TRANS. ENHANCE.	CONST 1997	$ 250
STATUS:	LGPA TO BE DONE BY CONTRACT	FEDERAL HIGHWAY ADMIN FUNDS	FED SHARE	$ 200
			GA. SHARE	$
			OTH SHARE	$ 50

COUNTY / P.I.NO.	DESCRIPTION / PROJECT DATA	COMMENTS	FISCAL YEAR	COST ESTS
HART 1B1030	COUNTY OPERATED PUBLIC TRANSIT SERVICE TRANSIT PROJECTS / OPERATIONS FUNDS RECIPIENT: HART MANAGER: STEVE KISH STATUS:	CONG DIST. 10 FUND SOURCE: RURAL TRANSIT FEDERAL TRANSIT ADMIN FUNDS	OPERATING 1996 FED SHARE GA. SHARE OTH SHARE	$ 35 $ 19 $ $ 16
HART 1B7028	COUNTY OPERATED PUBLIC TRANSIT SERVICE TRANSIT PROJECTS / OPERATIONS FUNDS RECIPIENT: HART MANAGER: STEVE KISH STATUS:	CONG DIST. 10 FUND SOURCE: RURAL TRANSIT FEDERAL TRANSIT ADMIN FUNDS	OPERATING 1997 FED SHARE GA. SHARE OTH SHARE	$ 37 $ 20 $ $ 17
HART 1B7038	COUNTY OPERATED PUBLIC TRANSIT SERVICE TRANSIT PROJECTS / OPERATIONS FUNDS RECIPIENT: HART MANAGER: STEVE KISH STATUS:	CONG DIST. 10 FUND SOURCE: RURAL TRANSIT FEDERAL TRANSIT ADMIN FUNDS	OPERATING 1998 FED SHARE GA. SHARE OTH SHARE	$ 39 $ 21 $ $ 18
HART 132130	S HARTWELL BYP FM SR 51/SR 366 TO SR 8/CR 403 CONSTRUCTION OF NEW ROUTE WITH 2 LANES PROPOSED. LENGTH(Miles/km): 5.10/8.20590 MANAGER: J. GARLAND STATUS:	CONG DIST. 10 FUND SOURCE: SURFACE TRANSPORT. FEDERAL HIGHWAY ADMIN FUNDS	PE 1993 ROW LOCL CONST	UNDERWAY AFTER 98
HART 132160	SR 77 FM SR 51 TO SR77C;FM MP 13.72-15.0;WB MP 12.0-17.0 ADDITION OF A PASSING LANE. LENGTH(Miles/km): 5.20/8.36680 MANAGER: L. OWENS STATUS: HART COUNTY SGN 1-12-93 FOR UTILITIES	CONG DIST. 10 FUND SOURCE: SURFACE TRANSPORT. FEDERAL HIGHWAY ADMIN FUNDS	PE 1993 ROW 1996 CONST 1997 FED SHARE GA. SHARE OTH SHARE	UNDERWAY UNDERWAY $ 2271 $ 1817 $ 454 $
HART 132540	SR 8/US 29 AT HART INDUSTRIAL PARK/GOLF COURSE ROAD INTERSECTION IMPROVEMENT / SAFETY LENGTH(Miles/km): .50/.80450 - EXIST. LANES: 3 /PROPOSED LANES: 4 MANAGER: L. OWENS STATUS: REQ HARTWELL DO ROW & UTIL 9/94;COUNTY REFUSED 6-14-94	CONG DIST. 10 FUND SOURCE: HWY. SAFETY FEDERAL HIGHWAY ADMIN FUNDS	PE 1994 ROW LOCL CONST 1996 FED SHARE GA. SHARE OTH SHARE	UNDERWAY $ 500 $ 450 $ 50 $
HART 141850	SR 51 AT CR 503 AND CR 405 TURN LANES / SAFETY LENGTH(Miles/km): .50/.80450 - EXIST. LANES: 2 /PROPOSED LANES: 4 MANAGER: L. OWENS STATUS: HART COUNTY SIGNED 5-19-94 FOR ROW & UTILITIES	CONG DIST. 10 FUND SOURCE: HWY. SAFETY FEDERAL HIGHWAY ADMIN FUNDS	PE 1996 ROW LOCL CONST 1998 FED SHARE GA. SHARE OTH SHARE	$ 5 $ 787 $ 708 $ 79 $

GEORGIA MOUNTAINS REGIONAL DEVELOPMENT COMMISSION

COUNTY P.I.NO.	DESCRIPTION PROJECT DATA	COMMENTS	FISCAL YEAR	COST ESTS
HART	CR 245 @ SHOAL CREEK 6.5 MI NE OF BOWERSVILLE		PE 1994	UNDERWAY
170843	REPLACEMENT OF THE EXISTING BRIDGES(S). FROM 1 TO 2 LANES.	CONG DIST. 10	ROW LOCL	
	LENGTH(Miles/km): .22/.35398		CONST 1997	$ 424
	MANAGER: L. OWENS	FUND SOURCE: BRIDGE PROGRAM	FED SHARE	$ 339
STATUS:	HART SGN 10-18-93 FOR ROW, UTILITIES & DETOURS	FEDERAL HIGHWAY ADMIN FUNDS	GA. SHARE	$ 85
			OTH SHARE	$

COUNTY P.I.NO.	DESCRIPTION PROJECT DATA	COMMENTS	FISCAL YEAR	COST ESTS
LUMPKIN 1B1035	COUNTY OPERATED PUBLIC TRANSIT SERVICE TRANSIT PROJECTS / OPERATIONS FUNDS RECIPIENT: LUMPKIN MANAGER: STEVE KISH STATUS:	CONG DIST. 9 FUND SOURCE: RURAL TRANSIT FEDERAL TRANSIT ADMIN FUNDS	OPERATING 1996 FED SHARE GA. SHARE OTH SHARE	$ 30 $ 18 $ $ 12
LUMPKIN 1B7030	COUNTY OPERATED PUBLIC TRANSIT SERVICE TRANSIT PROJECTS / OPERATIONS FUNDS RECIPIENT: LUMPKIN MANAGER: STEVE KISH STATUS:	CONG DIST. 9 FUND SOURCE: RURAL TRANSIT FEDERAL TRANSIT ADMIN FUNDS	OPERATING 1997 FED SHARE GA. SHARE OTH SHARE	$ 31 $ 18 $ $ 12
LUMPKIN 1B7040	COUNTY OPERATED PUBLIC TRANSIT SERVICE TRANSIT PROJECTS / OPERATIONS FUNDS RECIPIENT: LUMPKIN MANAGER: STEVE KISH STATUS:	CONG DIST. 9 FUND SOURCE: RURAL TRANSIT FEDERAL TRANSIT ADMIN FUNDS	OPERATING 1998 FED SHARE GA. SHARE OTH SHARE	$ 33 $ 19 $ $ 13
LUMPKIN 1C8003	ONE STANDARD VAN TRANSIT PROJECTS / CAPITAL FUNDS RECIPIENT: LUMPKIN MANAGER: STEVE KISH STATUS:	CONG DIST. 9 FUND SOURCE: RURAL TRANSIT FEDERAL TRANSIT ADMIN FUNDS	CAPITAL 1997 FED SHARE GA. SHARE OTH SHARE	$ 23 $ 18 $ 3 $ 2
LUMPKIN 122370	SR 52 WB BETWEEN CR 252 TO JUST NORTH OF CHESTATEE RIVER ADDITION OF A PASSING LANE. LENGTH(Miles/km): 1.60/2.57440 MANAGER: L. OWENS STATUS: REQ LUMPKIN COUNTY DO UTILITIES 9-21-94	CONG DIST. 9 FUND SOURCE: SURFACE TRANSPORT. FEDERAL HIGHWAY ADMIN FUNDS	PE 1992 ROW CONST	UNDERWAY AFTER 98 AFTER 98
LUMPKIN 170900	CR 213 OVER WATERS/DICKS CREEK BRIDGES / REPLACEMENT LENGTH(Miles/km): .15/.24135 MANAGER: L. OWENS STATUS: LUMPKIN SGN 3-19-92 ROW, UTILITIES AND DETOURS.	CONG DIST. 9 FUND SOURCE: FED. LANDS FEDERAL HIGHWAY ADMIN FUNDS	PE 1993 ROW LOCL CONST 1996 FED SHARE GA. SHARE OTH SHARE	UNDERWAY $ 126 $ 126 $ $
LUMPKIN 170910	HIGHTOWER CHURCH ROAD/CR 72 OVER ETOWAH RIVER BY FOREST FWY BRIDGES / REPLACEMENT LENGTH(Miles/km): .10/.16090 MANAGER: L. OWENS STATUS: LUMPKIN COUNTY SGN FOR ROW, UTILITIES & DETOURS 5-13-93	CONG DIST. 9 FUND SOURCE: FED. LANDS FEDERAL HIGHWAY ADMIN FUNDS	PE 1993 ROW LOCL CONST 1996 FED SHARE GA. SHARE OTH SHARE	UNDERWAY $ 320 $ 320 $ $

COUNTY P.I.NO.	DESCRIPTION PROJECT DATA	COMMENTS	FISCAL YEAR	COST ESTS
RABUN 1B1040	COUNTY OPERATED PUBLIC TRANSIT SERVICE TRANSIT PROJECTS / OPERATIONS FUNDS RECIPIENT: RABUN MANAGER: STEVE KISH STATUS:	CONG DIST. 9 FUND SOURCE: RURAL TRANSIT FEDERAL TRANSIT ADMIN FUNDS	OPERATING 1996 FED SHARE GA. SHARE OTH SHARE	$ 23 $ 12 $ $ 10
RABUN 1B7031	COUNTY OPERATED PUBLIC TRANSIT SERVICE TRANSIT PROJECTS / OPERATIONS FUNDS RECIPIENT: RABUN MANAGER: STEVE KISH STATUS:	CONG DIST. 9 FUND SOURCE: RURAL TRANSIT FEDERAL TRANSIT ADMIN FUNDS	OPERATING 1997 FED SHARE GA. SHARE OTH SHARE	$ 25 $ 14 $ $ 11
RABUN 1B7041	COUNTY OPERATED PUBLIC TRANSIT SERVICE TRANSIT PROJECTS / OPERATIONS FUNDS RECIPIENT: RABUN MANAGER: STEVE KISH STATUS:	CONG DIST. 9 FUND SOURCE: RURAL TRANSIT FEDERAL TRANSIT ADMIN FUNDS	OPERATING 1998 FED SHARE GA. SHARE OTH SHARE	$ 25 $ 14 $ $ 11
RABUN 121950	SR 2 LAKE BURTON BRIDGE TO CHARLIE MTN RD ADDITION OF A PASSING LANE. LENGTH(Miles/km): 2.32/3.73288 MANAGER: L. OWENS STATUS: DOT WILL PAY UTILITIES 11-10-92	CONG DIST. 9 FUND SOURCE: SURFACE TRANSPORT. FEDERAL HIGHWAY ADMIN FUNDS	PE 1993 ROW 1997 CONST 1998 FED SHARE GA. SHARE OTH SHARE	UNDERWAY $ 242 $ 1400 $ 1120 $ 280 $

COUNTY / P.I.NO.	DESCRIPTION / PROJECT DATA	COMMENTS	FISCAL YEAR	COST ESTS
STEPHENS	SR 17 @ OGGS BRANCH			
121360	REHABILITATION OF THE EXISTING BRIDGE(S). NO ADDED LANES.	CONG DIST. 9	PE 1986	UNDERWAY
	LENGTH(Miles/km): .30/.48270		ROW NONE	$ 0
	MANAGER: L. OWENS		CONST	AFTER 98
STATUS:	LGPA SIGNED 6-18-85 FOR UTILITIES	FUND SOURCE: BRIDGE PROGRAM FEDERAL HIGHWAY ADMIN FUNDS		
STEPHENS	CR 16/YOW MILL ROAD @ EASTANOLLEE CREEK 1.9 MI N OF AVALON			
170833	REPLACEMENT OF THE EXISTING BRIDGES(S). FROM 1 TO 2 LANES.	CONG DIST. 9	PE 1994	UNDERWAY
	LENGTH(Miles/km): .20/.32180		ROW LOCL	
	MANAGER: L. OWENS		CONST 1997	$ 485
STATUS:	STEPHENS SGN DO ROW, UTILITIES & DETOURS 10-19-93	FUND SOURCE: BRIDGE PROGRAM FEDERAL HIGHWAY ADMIN FUNDS	FED SHARE	$ 388
			GA. SHARE	$ 97
			OTH SHARE	$
STEPHENS	STREETSCAPE AND RENOVATE OLD DEPOT IN TOCCOA			
171050	HISTORIC FACILITIES / ENHANCEMENT	CONG DIST. 9	PE LOCL	
	LENGTH(Miles/km): .00/.00000 - EXIST. LANES: 0 /PROPOSED LANES: 0		ROW NONE	$ 0
	MANAGER: JANET HARVEY		CONST 1996	$ 616
STATUS:	LGPA TO BE DONE BY CONTRACT	FUND SOURCE: TRANS. ENHANCE. FEDERAL HIGHWAY ADMIN FUNDS	FED SHARE	$ 416
			GA. SHARE	$
			OTH SHARE	$ 200

COUNTY P.I.NO.	DESCRIPTION PROJECT DATA	COMMENTS	FISCAL YEAR	COST ESTS
TOWNS 122230	SR 2/US 76 3 MILES SE/HIAWASSEE @ HIAWASSEE RIVER REPLACEMENT OF THE EXISTING BRIDGES(S). NO ADDED LANES. LENGTH(Miles/km): .50/.80450 MANAGER: L. OWENS	CONG DIST. 9 FUND SOURCE: BRIDGE PROGRAM FEDERAL HIGHWAY ADMIN FUNDS	PE 1996 ROW CONST	$ 17 AFTER 98 AFTER 98
STATUS:				
TOWNS 122420	SR 2/US 76 FM CR 3 TO SR 17 RECONSTRUCTION & WIDENING FROM 3 LANES TO 4 LANES. LENGTH(Miles/km): 1.50/2.41350 MANAGER: L. OWENS	CONG DIST. 9 FUND SOURCE: SURFACE TRANSPORT. FEDERAL HIGHWAY ADMIN FUNDS	PE 1996 ROW 1997 CONST 1997 FED SHARE GA. SHARE OTH SHARE	$ 28 $ 174 $ 936 $ 749 $ 187 $
STATUS:				

COUNTY P.I.NO.	DESCRIPTION PROJECT DATA	COMMENTS	FISCAL YEAR	COST ESTS
UNION 170870	CR 1/PAT COLWELL RD OVER NOTTERLY RIVER NW BLAIRSVILLE REPLACEMENT OF THE EXISTING BRIDGES(S). NO ADDED LANES. LENGTH(Miles/km): .15/.24135 MANAGER: L. OWENS	CONG DIST. 9	PE 1993 ROW LOCL CONST 1996	UNDERWAY $ 1254
STATUS:	COUNTY SGN 7-27-92 ROW, UTIL & DETOURS; DOT PAY WATER MAINS	FUND SOURCE: BRIDGE PROGRAM FEDERAL HIGHWAY ADMIN FUNDS	FED SHARE GA. SHARE OTH SHARE	$ 1003 $ 251 $

COUNTY P.I.NO.	DESCRIPTION PROJECT DATA	COMMENTS	FISCAL YEAR	COST ESTS
WHITE 121740	SR 17 FM S OF SR 356 TO N OF SR 75 ALT TURN LANES / RECST. OR REHAB. LENGTH(Miles/km): .35/.56315 - EXIST. LANES: 2 /PROPOSED LANES: 3 MANAGER: L. OWENS STATUS: WHITE SGN 10/93 IF CITY PAYS: HELEN HAS NO UTIL INVOLVED	CONG DIST. 9 FUND SOURCE: HWY. SAFETY FEDERAL HIGHWAY ADMIN FUNDS	PE 1996 ROW 1990 CONST 1998 FED SHARE GA. SHARE OTH SHARE	$ 5 UNDERWAY $ 392 $ 353 $ 39 $
WHITE 12224X	SR 11/US 129 FM SR 284/HALL TO CLEVELAND BYP...SEE HALL CO UNKNOWN / UNKNOWN LENGTH(Miles/km): .00/.00000 - EXIST. LANES: 0 /PROPOSED LANES: 0 MANAGER: UNKNOWN STATUS:	CONG DIST. 0 & 0 FUND SOURCE: SURFACE TRANSPORT. FEDERAL HIGHWAY ADMIN FUNDS 122240 IS AN ASSOCIATED PROJECT.	PE NONE ROW NONE CONST NONE	$ 0 $ 0 $ 0
WHITE 132560	SR 115 @ CHATTHAOOCHEE RIV 7.5 MI E. OF CLEVELAND/HABERSHAM REPLACEMENT OF THE EXISTING BRIDGES(S). NO ADDED LANES. LENGTH(Miles/km): .23/.37007 MANAGER: L. OWENS STATUS: COUNTY SGN 12-6-94 PROVIDING OWNER PAYS AND NOT COUNTY.	CONG DIST. 9 FUND SOURCE: BRIDGE PROGRAM FEDERAL HIGHWAY ADMIN FUNDS 13256X IS AN ASSOCIATED PROJECT.	PE 1996 ROW 1997 CONST	$ 19 $ 10 AFTER 98
WHITE 141830	SR 384/DUNCAN BRIDGE RD FM W OF SR 115 TO SR 75 (8 LOCATIONS ADDITION OF A PASSING LANE. LENGTH(Miles/km): 7.32/11.77788 MANAGER: L. OWENS STATUS:	CONG DIST. 9 FUND SOURCE: SURFACE TRANSPORT. FEDERAL HIGHWAY ADMIN FUNDS	PE 1997 ROW CONST	$ 140 AFTER 98 AFTER 98
WHITE 162390	CLEVELAND WEST BYP FM SR 115 W/CLEVELAND-SR 11 @HULSEY RD CONSTRUCTION OF NEW ROUTE WITH 2 LANES PROPOSED. LENGTH(Miles/km): 1.80/2.89620 MANAGER: J. GARLAND STATUS:	CONG DIST. 9 FUND SOURCE: SURFACE TRANSPORT. FEDERAL HIGHWAY ADMIN FUNDS	PE 1996 ROW LOCL CONST	$ 90 AFTER 98
WHITE 170881	CS 613/LORELY RD OVER CHATTAHOOCHEE RIVER IN HELEN REPLACEMENT OF THE EXISTING BRIDGES(S). FROM 1 TO 2 LANES. LENGTH(Miles/km): .10/.16090 MANAGER: L. OWENS STATUS: HELEN SGN 3/93 FOR ROW & UTIL; COUNTY-NO UTIL INVOLVED 5/95	CONG DIST. 9 FUND SOURCE: BRIDGE PROGRAM FEDERAL HIGHWAY ADMIN FUNDS	PE 1993 ROW LOCL CONST 1997 FED SHARE GA. SHARE OTH SHARE	UNDERWAY $ 306 $ 245 $ 61 $
WHITE 171020	SAUTEE-NACOOCHEE VALLEY GREENWAYS; P.O. REHAB; LANDSCAPING BICYCLE/PED. FACILITY / ENHANCEMENT LENGTH(Miles/km): .00/.00000 - EXIST. LANES: 0 /PROPOSED LANES: 0 MANAGER: JANET HARVEY STATUS: LGPA TO BE DONE BY CONTRACT	CONG DIST. 9 FUND SOURCE: TRANS. ENHANCE. FEDERAL HIGHWAY ADMIN FUNDS	PE 1997 ROW 1997 CONST 1997 FED SHARE GA. SHARE OTH SHARE	$ 16 $ 250 $ 634 $ 304 $ $ 330

COUNTY P.I.NO.	DESCRIPTION PROJECT DATA	COMMENTS	FISCAL YEAR	COST ESTS
WHITE 171155	STOVALL MILL COVERED BR OVER CHICKAMAUGA CK ADJACENT-SR 255			
	BRIDGES / ENHANCEMENT	CONG DIST. 9	PE NONE	$ 0
	LENGTH(Miles/km): .00/.00000		ROW NONE	$ 0
	MANAGER: GAIL D'AVINO		CONST 1996	$ 45
STATUS:	DOT WILL PROVIDE THE 20% MATCH	FUND SOURCE: TRANS. ENHANCE.	FED SHARE	$ 36
		FEDERAL HIGHWAY ADMIN FUNDS	GA. SHARE	$ 9
			OTH SHARE	$

Heart of Georgia
Regional Development Center

Bleckley
Dodge
Laurens
Montgomery
Pulaski
Telfair
Treutlen
Wheeler
Wilcox

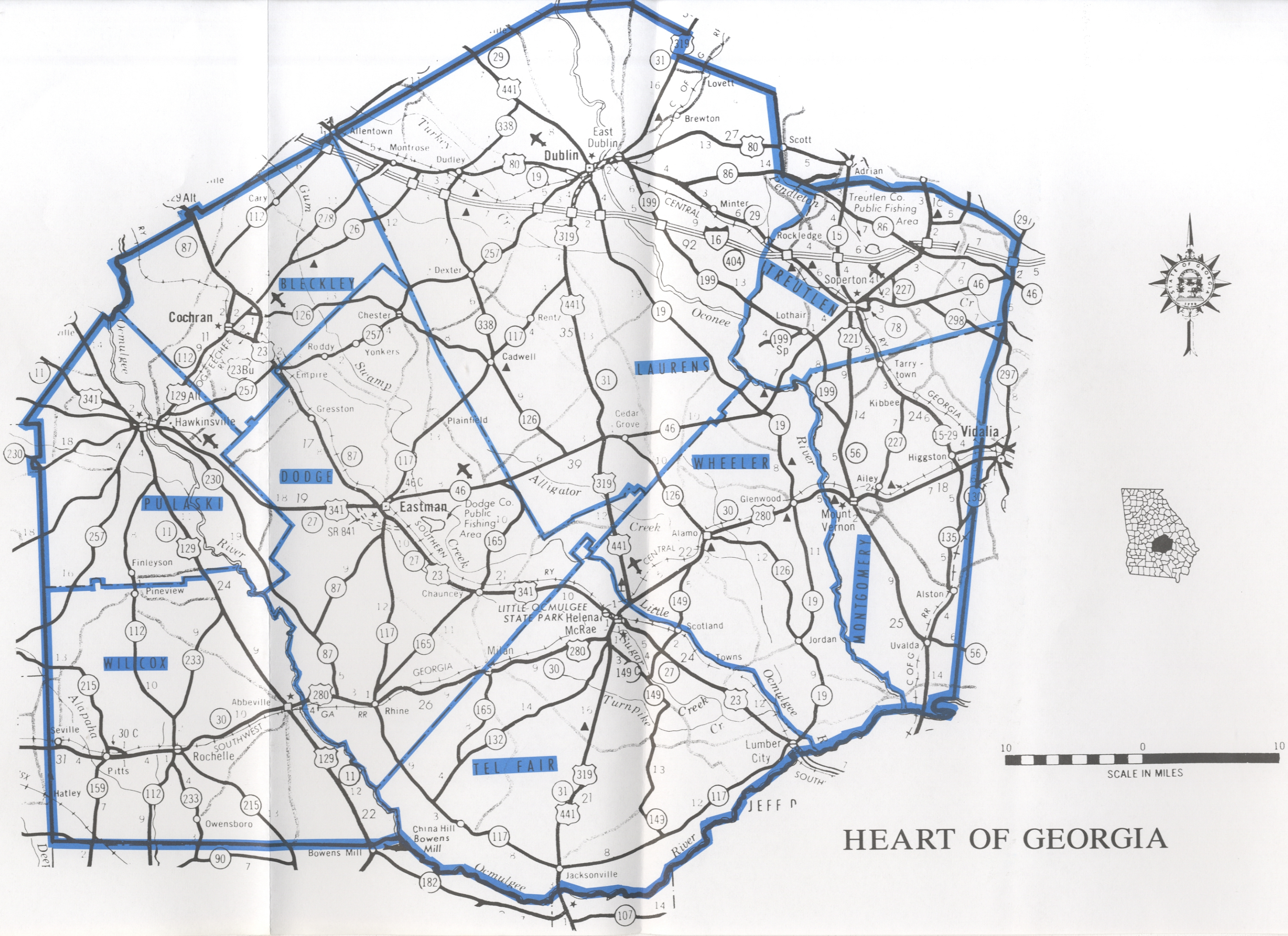

HEART OF GEORGIA
SCALE IN MILES
10
0
10
BLECKLEY
DODGE
PULASKI
WILCOX
TEL FAIR
LAURENS
WHEELER
TREUTLEN
MONTGOMERY
Dublin
East Dublin
Cochran
Hawkinsville
Eastman
Helena
McRae
Soperton
Vidalia
Mount Vernon
Lumber City
Jacksonville
Milan
Rhine
Abbeville
Rochelle
Pitts
Hatley
Seville
Owensboro
Bowens Mill
China Hill
Bowens Mill
Finleyson
Pineview
Chauncey
Cadwell
Dexter
Chester
Yonkers
Roddy
Empire
Gresston
Plainfield
Cedar Grove
Alamo
Glenwood
Scotland
Towns
Jordan
Uvalda
Alston
Higgston
Ailey
Kibbee
Tarry-town
Lothair
Rockledge
Minter
Adrian
Scott
Brewton
Lovett
Allentown
Montrose
Dudley
Cary
Rentz
Treutlen Co. Public Fishing Area
Dodge Co. Public Fishing Area
LITTLE OCMULGEE STATE PARK
Alligator Creek
Little Sugar Creek
Turnpike Creek
Ocmulgee River
Oconee River
Pendleton Cr
Turkey Cr
Gum Cr
Swamp Cr
Alapaha River
Southern Creek
Central
Georgia
Southwest

COUNTY P.I.NO.	DESCRIPTION PROJECT DATA	COMMENTS	FISCAL YEAR	COST ESTS
BLECKLEY 2B1090	COUNTY OPERATED PUBLIC TRANSIT SERVICE TRANSIT PROJECTS / OPERATIONS FUNDS RECIPIENT: BLECKLEY MANAGER: STEVE KISH STATUS:	CONG DIST. 8 FUND SOURCE: RURAL TRANSIT FEDERAL TRANSIT ADMIN FUNDS	OPERATING 1996 FED SHARE GA. SHARE OTH SHARE	$ 54 $ 31 $ $ 23
BLECKLEY 2B7033	COUNTY OPERATED PUBLIC TRANSIT SERVICE TRANSIT PROJECTS / OPERATIONS FUNDS RECIPIENT: BLECKLEY MANAGER: STEVE KISH STATUS:	CONG DIST. 8 FUND SOURCE: RURAL TRANSIT FEDERAL TRANSIT ADMIN FUNDS	OPERATING 1997 FED SHARE GA. SHARE OTH SHARE	$ 56 $ 32 $ $ 23
BLECKLEY 2B7058	COUNTY OPERATED PUBLIC TRANSIT SERVICE TRANSIT PROJECTS / OPERATIONS FUNDS RECIPIENT: BLECKLEY MANAGER: STEVE KISH STATUS:	CONG DIST. 8 FUND SOURCE: RURAL TRANSIT FEDERAL TRANSIT ADMIN FUNDS	OPERATING 1998 FED SHARE GA. SHARE OTH SHARE	$ 58 $ 34 $ $ 24
BLECKLEY 2C2090	TWO STANDARD VANS AND TWO MOBILE RADIOS TRANSIT PROJECTS / CAPITAL FUNDS RECIPIENT: BLECKLEY MANAGER: STEVE KISH STATUS:	CONG DIST. 8 FUND SOURCE: RURAL TRANSIT FEDERAL TRANSIT ADMIN FUNDS	CAPITAL 1996 FED SHARE GA. SHARE OTH SHARE	$ 47 $ 38 $ 5 $ 5
BLECKLEY 2C8004	ONE STANDARD VAN AND ONE MOBILE RADIO TRANSIT PROJECTS / CAPITAL FUNDS RECIPIENT: BLECKLEY MANAGER: STEVE KISH STATUS:	CONG DIST. 8 FUND SOURCE: RURAL TRANSIT FEDERAL TRANSIT ADMIN FUNDS	CAPITAL 1997 FED SHARE GA. SHARE OTH SHARE	$ 25 $ 20 $ 3 $ 3
BLECKLEY 242160	SR 112: OVER BOLLINGER CREEK REPLACEMENT OF THE EXISTING BRIDGES(S). NO ADDED LANES. LENGTH(Miles/km): .10/.16090 MANAGER: D. GRIFFITH STATUS: BLECKLEY COUNTY SIGNED FOR UTILITIES 7-11-95	CONG DIST. 8 FUND SOURCE: BRIDGE PROGRAM FEDERAL HIGHWAY ADMIN FUNDS	PE 1995 ROW 1996 CONST 1997 FED SHARE GA. SHARE OTH SHARE	UNDERWAY $ 10 $ 800 $ 640 $ 160 $

COUNTY P.I.NO.	DESCRIPTION PROJECT DATA	COMMENTS	FISCAL YEAR	COST ESTS
DODGE 2B1105	COUNTY OPERATED PUBLIC TRANSIT SERVICE TRANSIT PROJECTS / OPERATIONS FUNDS RECIPIENT: DODGE MANAGER: STEVE KISH STATUS:	CONG DIST. 8 FUND SOURCE: RURAL TRANSIT FEDERAL TRANSIT ADMIN FUNDS	OPERATING 1996 FED SHARE GA. SHARE OTH SHARE	$ 79 $ 46 $ $ 33
DODGE 2B7036	COUNTY OPERATED PUBLIC TRANSIT SERVICE TRANSIT PROJECTS / OPERATIONS FUNDS RECIPIENT: DODGE MANAGER: STEVE KISH STATUS:	CONG DIST. 8 FUND SOURCE: RURAL TRANSIT FEDERAL TRANSIT ADMIN FUNDS	OPERATING 1997 FED SHARE GA. SHARE OTH SHARE	$ 81 $ 47 $ $ 34
DODGE 2B7061	COUNTY OPERATED PUBLIC TRANSIT SERVICE TRANSIT PROJECTS / OPERATIONS FUNDS RECIPIENT: DODGE MANAGER: STEVE KISH STATUS:	CONG DIST. 8 FUND SOURCE: RURAL TRANSIT FEDERAL TRANSIT ADMIN FUNDS	OPERATING 1998 FED SHARE GA. SHARE OTH SHARE	$ 83 $ 48 $ $ 35
DODGE 2C8034	ONE CONVERSION VAN/LIFT AND ONE MOBILE RADIO TRANSIT PROJECTS / CAPITAL FUNDS RECIPIENT: DODGE MANAGER: STEVE KISH STATUS:	CONG DIST. 8 FUND SOURCE: RURAL TRANSIT FEDERAL TRANSIT ADMIN FUNDS	CAPITAL 1998 FED SHARE GA. SHARE OTH SHARE	$ 38 $ 30 $ 4 $ 4
DODGE 2C8041	ONE STANDARD VAN AND ONE MOBILE RADIO TRANSIT PROJECTS / CAPITAL FUNDS RECIPIENT: DODGE MANAGER: STEVE KISH STATUS:	CONG DIST. 8 FUND SOURCE: RURAL TRANSIT FEDERAL TRANSIT ADMIN FUNDS	CAPITAL 1996 FED SHARE GA. SHARE OTH SHARE	$ 23 $ 18 $ 3 $ 2
DODGE 221975	NW EASTMAN BYP/SR 8 FM US 341/SR 27 NE TO US 23/SR 87 CONSTRUCTION OF NEW ROUTE WITH 2 LANES PROPOSED. LENGTH(Miles/km): 1.90/3.057:0 MANAGER: J. HOBBS STATUS:	CONG DIST. 8 FUND SOURCE: SURFACE TRANSPORT. FEDERAL HIGHWAY ADMIN FUNDS	PE 1997 ROW LOCL CONST	$ 51 AFTER 98

COUNTY P.I.NO.	DESCRIPTION PROJECT DATA	COMMENTS	FISCAL YEAR	COST ESTS
LAURENS 2B1145	COUNTY OPERATED PUBLIC TRANSIT SERVICE TRANSIT PROJECTS / OPERATIONS FUNDS RECIPIENT: LAURENS MANAGER: STEVE KISH STATUS:	CONG DIST. 8 FUND SOURCE: RURAL TRANSIT FEDERAL TRANSIT ADMIN FUNDS	OPERATING 1996 FED SHARE GA. SHARE OTH SHARE	$ 65 $ 36 $ $ 29
LAURENS 2B7043	COUNTY OPERATED PUBLIC TRANSIT SERVICE TRANSIT PROJECTS / OPERATIONS FUNDS RECIPIENT: LAURENS MANAGER: STEVE KISH STATUS:	CONG DIST. 8 FUND SOURCE: RURAL TRANSIT FEDERAL TRANSIT ADMIN FUNDS	OPERATING 1997 FED SHARE GA. SHARE OTH SHARE	$ 68 $ 37 $ $ 30
LAURENS 2B7067	COUNTY OPERATED PUBLIC TRANSIT SERVICE TRANSIT PROJECTS / OPERATIONS FUNDS RECIPIENT: LAURENS MANAGER: STEVE KISH STATUS:	CONG DIST. 8 FUND SOURCE: RURAL TRANSIT FEDERAL TRANSIT ADMIN FUNDS	OPERATING 1998 FED SHARE GA. SHARE OTH SHARE	$ 71 $ 39 $ $ 32
LAURENS 2C8008	ONE CONV. VAN/LIFT, ONE STANDARD VAN AND TWO MOBILE RADIOS TRANSIT PROJECTS / CAPITAL FUNDS RECIPIENT: LAURENS MANAGER: STEVE KISH STATUS:	CONG DIST. 8 FUND SOURCE: RURAL TRANSIT FEDERAL TRANSIT ADMIN FUNDS	CAPITAL 1997 FED SHARE GA. SHARE OTH SHARE	$ 61 $ 49 $ 6 $ 6
LAURENS 210650	I-16 ACROSS OCONEE RIVER AND OVERFLOWS (10 BRIDGES) BRIDGES / RECST. OR REHAB. LENGTH(Miles/km): 2.22/3.57198 MANAGER: KEVIN HOSEY STATUS: REQ LAURENS COUNTY DO UTILITIES 10-5-93	CONG DIST. 8 FUND SOURCE: I-STATE MAINT. FEDERAL HIGHWAY ADMIN FUNDS	PE 1994 ROW NONE CONST 1997 FED SHARE GA. SHARE OTH SHARE	UNDERWAY $ 0 $ 9329 $ 8396 $ 933 $
LAURENS 210660	I-16 AT TURKEY CK, PUGHES CK & MERCER CK BRIDGES / RECST. OR REHAB. LENGTH(Miles/km): 1.00/1.60900 MANAGER: KEVIN HOSEY STATUS: REQ LAURENS COUNTY DO UTILITIES 10-5-93	CONG DIST. 8 FUND SOURCE: I-STATE MAINT. FEDERAL HIGHWAY ADMIN FUNDS	PE 1994 ROW NONE CONST 1997 FED SHARE GA. SHARE OTH SHARE	UNDERWAY $ 0 $ 2020 $ 1818 $ 202 $
LAURENS 221810	SR 19/DUBLIN FM MULTI-LN @ INDUSTRIAL BLVD NW TO S-1641 & BR RECONSTRUCTION & WIDENING FROM 2 LANES TO 5 LANES. LENGTH(Miles/km): 1.91/3.07319 MANAGER: K. FULBRIGHT STATUS: REQ LAURENS CO 10-11-90;DUBLIN SGN 2/1/91 CITY UTILITIES	CONG DIST. 8 FUND SOURCE: SURFACE TRANSPORT. FEDERAL HIGHWAY ADMIN FUNDS	PE 1992 ROW 1996 CONST 1997 FED SHARE GA. SHARE OTH SHARE	UNDERWAY $ 145 $ 2319 $ 1855 $ 464 $

COUNTY P.I.NO.	DESCRIPTION PROJECT DATA	COMMENTS	FISCAL YEAR	COST ESTS
LAURENS 221820	SR 29/US 441 FM NORTHVIEW AVE TO 1500' N/TERRACE DR & BRIDGE RECONSTRUCTION & WIDENING FROM 2 LANES TO 5 LANES. LENGTH(Miles/km): 1.39/2.23651 MANAGER: K. FULBRIGHT	CONG DIST. 8	PE 1992	UNDERWAY
			ROW 1992	UNDERWAY
			CONST 1996	$ 2448
STATUS:	REV REQ LAURENS DO UTILITIES 8-30-95; DUBLIN SGN 9-14-90	FUND SOURCE: SURFACE TRANSPORT. FEDERAL HIGHWAY ADMIN FUNDS	FED SHARE	$ 1958
			GA. SHARE	$ 490
			OTH SHARE	$
LAURENS 262570	RELOCATION OF SR 257 ALONG JOINER ST/CS 702 IN DUBLIN MINOR WIDEN & RESURF / RECST. OR REHAB. LENGTH(Miles/km): .30/.48270 - EXIST. LANES: 2 /PROPOSED LANES: 2 MANAGER: D. GRIFFITH	CONG DIST. 8	PE 1996	$ 21
			ROW LOCL	
			CONST 1997	$ 504
STATUS:		FUND SOURCE: SURFACE TRANSPORT. FEDERAL HIGHWAY ADMIN FUNDS	FED SHARE	$ 403
			GA. SHARE	$ 101
			OTH SHARE	$
LAURENS 271000	NATHANIEL DRIVE FROM SR 26 TO SR 199 IN EAST DUBLIN RECONSTRUCTION & WIDENING FROM 2 LANES TO 5 LANES. LENGTH(Miles/km): 3.42/5.50278 MANAGER: D. GRIFFITH	CONG DIST. 8	PE 1995	UNDERWAY
			ROW LOCL	
			CONST 1997	$ 3795
STATUS:	REQ COUNTY DO ROW/UTL 11/94; CITY SGN 12-1-94 FOR ROW/UTIL	FUND SOURCE: SURFACE TRANSPORT. FEDERAL HIGHWAY ADMIN FUNDS	FED SHARE	$ 3036
			GA. SHARE	$ 759
			OTH SHARE	$

COUNTY P.I.NO.	DESCRIPTION PROJECT DATA	COMMENTS	FISCAL YEAR	COST ESTS
MONTGOME 5B1310	COUNTY OPERATED PUBLIC TRANSIT SERVICE TRANSIT PROJECTS / OPERATIONS FUNDS RECIPIENT: MONTGOMERY MANAGER: STEVE KISH STATUS:	CONG DIST. 1 FUND SOURCE: RURAL TRANSIT FEDERAL TRANSIT ADMIN FUNDS	OPERATING 1996 FED SHARE GA. SHARE OTH SHARE	$ 44 $ 26 $ $ 18
MONTGOME 5B7073	COUNTY OPERATED PUBLIC TRANSIT SERVICE TRANSIT PROJECTS / OPERATIONS FUNDS RECIPIENT: MONTGOMERY MANAGER: STEVE KISH STATUS:	CONG DIST. 1 FUND SOURCE: RURAL TRANSIT FEDERAL TRANSIT ADMIN FUNDS	OPERATING 1997 FED SHARE GA. SHARE OTH SHARE	$ 46 $ 27 $ $ 19
MONTGOME 5B8032	COUNTY OPERATED PUBLIC TRANSIT SERVICE TRANSIT PROJECTS / OPERATIONS FUNDS RECIPIENT: MONTGOMERY MANAGER: STEVE KISH STATUS:	CONG DIST. 1 FUND SOURCE: RURAL TRANSIT FEDERAL TRANSIT ADMIN FUNDS	OPERATING 1998 FED SHARE GA. SHARE OTH SHARE	$ 49 $ 28 $ $ 20
MONTGOME 5C8041	TWO MOBILE RADIOS AND ONE MOBILE RADIO BASE STATION TRANSIT PROJECTS / CAPITAL FUNDS RECIPIENT: MONTGOMERY MANAGER: STEVE KISH STATUS:	CONG DIST. 1 FUND SOURCE: RURAL TRANSIT FEDERAL TRANSIT ADMIN FUNDS	CAPITAL 1996 FED SHARE GA. SHARE OTH SHARE	$ 8 $ 6 $ 1 $ 1
MONTGOME 522520	SR 15 BTWN HIGGSTON & TARRYTOWN: NB MP 5.0-6.4;SB 8.7-9.7 ADDITION OF A PASSING LANE. LENGTH(Miles/km): 2.40/3.86160 MANAGER: TONY COLLINS STATUS: SEND LGPA IN 1996	CONG DIST. 1 FUND SOURCE: SURFACE TRANSPORT. FEDERAL HIGHWAY ADMIN FUNDS	PE 1996 ROW 1997 CONST 1998 FED SHARE GA. SHARE OTH SHARE	UNDERWAY $ 5 $ 1006 $ 805 $ 201 $
MONTGOME 550610	SR 292 IMPROVE FM MORN'SIDE TO LOWERY W/RIGHT TURN;WILSON RD TURN LANES / RECST. OR REHAB. LENGTH(Miles/km): .65/1.04585 - EXIST. LANES: 2 /PROPOSED LANES: 3 MANAGER: TONY COLLINS STATUS: CONTACT TRAFFIC OPERATIONS	CONG DIST. 1 FUND SOURCE: HWY. SAFETY FEDERAL HIGHWAY ADMIN FUNDS 55061X IS AN ASSOCIATED PROJECT.	PE 1995 ROW LOCL CONST 1998 FED SHARE GA. SHARE OTH SHARE	UNDERWAY $ 936 $ 842 $ 94 $

COUNTY P.I.NO.	DESCRIPTION PROJECT DATA	COMMENTS	FISCAL YEAR	COST ESTS
PULASKI 3B1240	COUNTY OPERATED PUBLIC TRANSIT SERVICE TRANSIT PROJECTS / OPERATIONS FUNDS RECIPIENT: PULASKI MANAGER: STEVE KISH STATUS:	CONG DIST. 8 FUND SOURCE: RURAL TRANSIT FEDERAL TRANSIT ADMIN FUNDS	OPERATING 1996 FED SHARE GA. SHARE OTH SHARE	$ 35 $ 20 $ $ 15
PULASKI 3B7060	COUNTY OPERATED PUBLIC TRANSIT SERVICE TRANSIT PROJECTS / OPERATIONS FUNDS RECIPIENT: PULASKI MANAGER: STEVE KISH STATUS:	CONG DIST. 8 FUND SOURCE: RURAL TRANSIT FEDERAL TRANSIT ADMIN FUNDS	OPERATING 1997 FED SHARE GA. SHARE OTH SHARE	$ 46 $ 27 $ $ 19
PULASKI 3B7074	COUNTY OPERATED PUBLIC TRANSIT SERVICE TRANSIT PROJECTS / OPERATIONS FUNDS RECIPIENT: PULASKI MANAGER: STEVE KISH STATUS:	CONG DIST. 8 FUND SOURCE: RURAL TRANSIT FEDERAL TRANSIT ADMIN FUNDS	OPERATING 1998 FED SHARE GA. SHARE OTH SHARE	$ 48 $ 28 $ $ 20
PULASKI 3C8038	ONE STANDARD VAN AND ONE MOBILE RADIO TRANSIT PROJECTS / CAPITAL FUNDS RECIPIENT: PULASKI MANAGER: STEVE KISH STATUS:	CONG DIST. 8 FUND SOURCE: RURAL TRANSIT FEDERAL TRANSIT ADMIN FUNDS	CAPITAL 1996 FED SHARE GA. SHARE OTH SHARE	$ 23 $ 18 $ 3 $ 2
PULASKI 331620	SR 230 @ SOUTH PRONG BIG TUCSAWHATCHEE CRK W/HAWKINSVILLE REPLACEMENT OF THE EXISTING BRIDGES(S). NO ADDED LANES. LENGTH(Miles/km): .61/.98149 MANAGER: GORDON BROWN STATUS: PULASKI REFUSED 10-5-92.	CONG DIST. 8 FUND SOURCE: BRIDGE PROGRAM FEDERAL HIGHWAY ADMIN FUNDS	PE 1993 ROW 1996 CONST 1997 FED SHARE GA. SHARE OTH SHARE	UNDERWAY $ 15 $ 500 $ 400 $ 100 $
PULASKI 332030	SR 11/US 341 OVER TOWN CREEK NORTH OF HAWKINSVILLE REHAB. OF THE EXISTING BRIDGE(S). FROM 2 LANES TO 3 LANES. LENGTH(Miles/km): .02/.03218 MANAGER: B. FERGUSON STATUS: SEE #322170	CONG DIST. 8 FUND SOURCE: BRIDGE PROGRAM FEDERAL HIGHWAY ADMIN FUNDS 322170 IS AN ASSOCIATED PROJECT.	PE NONE ROW NONE CONST 1997 FED SHARE GA. SHARE OTH SHARE	$ 0 $ 0 $ 246 $ 197 $ 49 $
PULASKI 343000	SR 230 @ BIG CREEK 5.6 MILES WEST OF HAWKINSVILLE REPLACEMENT OF THE EXISTING BRIDGES(S). NO ADDED LANES. LENGTH(Miles/km): .26/.41834 MANAGER: GORDON BROWN STATUS: PULASKI SGN FOR UTILITIES 12-19-94	CONG DIST. 8 FUND SOURCE: BRIDGE PROGRAM FEDERAL HIGHWAY ADMIN FUNDS	PE 1996 ROW 1998 CONST	$ 22 $ 8 AFTER 98

COUNTY P.I.NO.	DESCRIPTION PROJECT DATA	COMMENTS	FISCAL YEAR	COST ESTS
TELFAIR 5B1320	COUNTY OPERATED PUBLIC TRANSIT SERVICE TRANSIT PROJECTS / OPERATIONS FUNDS RECIPIENT: TELFAIR MANAGER: STEVE KISH STATUS:	CONG DIST. 8 FUND SOURCE: RURAL TRANSIT FEDERAL TRANSIT ADMIN FUNDS	OPERATING 1996 FED SHARE GA. SHARE OTH SHARE	$ 56 $ 31 $ $ 24
TELFAIR 5B7075	COUNTY OPERATED PUBLIC TRANSIT SERVICE TRANSIT PROJECTS / OPERATIONS FUNDS RECIPIENT: TELFAIR MANAGER: STEVE KISH STATUS:	CONG DIST. 8 FUND SOURCE: RURAL TRANSIT FEDERAL TRANSIT ADMIN FUNDS	OPERATING 1997 FED SHARE GA. SHARE OTH SHARE	$ 60 $ 34 $ $ 26
TELFAIR 5B8034	COUNTY OPERATED PUBLIC TRANSIT SERVICE TRANSIT PROJECTS / OPERATIONS FUNDS RECIPIENT: TELFAIR MANAGER: STEVE KISH STATUS:	CONG DIST. 8 FUND SOURCE: RURAL TRANSIT FEDERAL TRANSIT ADMIN FUNDS	OPERATING 1998 FED SHARE GA. SHARE OTH SHARE	$ 62 $ 35 $ $ 27
TELFAIR 5C8040	ONE CONVERSION VAN TRANSIT PROJECTS / CAPITAL FUNDS RECIPIENT: TELFAIR MANAGER: STEVE KISH STATUS:	CONG DIST. 8 FUND SOURCE: RURAL TRANSIT FEDERAL TRANSIT ADMIN FUNDS	CAPITAL 1996 FED SHARE GA. SHARE OTH SHARE	$ 31 $ 25 $ 3 $ 3
TELFAIR 521570	SR 31/US 441 @ ALLIGATOR; BIG HORSE OFLOW; BIG HORSE CKS REPLACEMENT OF THE EXISTING BRIDGES(S). NO ADDED LANES. LENGTH(Miles/km): .15/.24135 MANAGER: K. FULBRIGHT STATUS: TELFAIR SGN FOR UTIILITIES 9-14-87	CONG DIST. 8 FUND SOURCE: BRIDGE PROGRAM FEDERAL HIGHWAY ADMIN FUNDS	PE 1988 ROW 1993 CONST	UNDERWAY UNDERWAY AFTER 98
TELFAIR 531105	SR 728/S MCRAE BYP FM SR 30/US 280 SE TO SR 31/US 441 CONSTRUCTION OF NEW ROUTE WITH 4 LANES PROPOSED. LENGTH(Miles/km): 1.40/2.25260 MANAGER: K. FULBRIGHT STATUS: TELFAIR COUNTY SIGNED 2/23/89 FOR UTILITIES.	CONG DIST. 8 FUND SOURCE: SURFACE TRANSPORT. FEDERAL HIGHWAY ADMIN FUNDS	PE 1993 ROW CONST	UNDERWAY AFTER 98 AFTER 98
TELFAIR 532560	SR 30/US 280 @ TURNPIKE CREEK 1.2 MI E OF MILAN REPLACEMENT OF THE EXISTING BRIDGES(S). NO ADDED LANES. LENGTH(Miles/km): .23/.37007 MANAGER: TONY COLLINS STATUS: TELFAIR COUNTY SIGNED FOR UTILITIES 11-16-93	CONG DIST. 8 FUND SOURCE: BRIDGE PROGRAM FEDERAL HIGHWAY ADMIN FUNDS	PE 1994 ROW 1996 CONST 1997 FED SHARE GA. SHARE OTH SHARE	UNDERWAY $ 10 $ 680 $ 544 $ 136 $

COUNTY P.I.NO.	DESCRIPTION PROJECT DATA	COMMENTS	FISCAL YEAR	COST ESTS
TELFAIR 542045	SR 149 @ SUGAR CREEK 5 MI SE OF MCRAE REPLACEMENT OF THE EXISTING BRIDGES(S). NO ADDED LANES. LENGTH(Miles/km): .22/.35398 MANAGER: TONY COLLINS STATUS: TELFAIR SIGNED FOR UTILITIES 5-16-95	CONG DIST. 8 FUND SOURCE: BRIDGE PROGRAM FEDERAL HIGHWAY ADMIN FUNDS	PE 1997 ROW 1998 CONST	$ 10 $ 10 AFTER 98
TELFAIR 542050	SR 149 @ TURNPIKE CREEK 8 MI SE OF MCRAE REPLACEMENT OF THE EXISTING BRIDGES(S). NO ADDED LANES. LENGTH(Miles/km): .23/.37007 MANAGER: TONY COLLINS STATUS: TELFAIR SGN FOR UTILITIES 5-16-95NLY 5-8-95	CONG DIST. 8 FUND SOURCE: BRIDGE PROGRAM FEDERAL HIGHWAY ADMIN FUNDS	PE 1997 ROW 1998 CONST	$ 13 $ 10 AFTER 98

COUNTY P.I.NO.	DESCRIPTION PROJECT DATA	COMMENTS	FISCAL YEAR	COST ESTS
TREUTLEN 2B1185	COUNTY OPERATED PUBLIC TRANSIT SERVICE TRANSIT PROJECTS / OPERATIONS FUNDS RECIPIENT: TREUTLEN MANAGER: STEVE KISH STATUS:	CONG DIST. 8 FUND SOURCE: RURAL TRANSIT FEDERAL TRANSIT ADMIN FUNDS	OPERATING 1996 FED SHARE GA. SHARE OTH SHARE	$ 35 $ 19 $ $ 15
TREUTLEN 2B7050	COUNTY OPERATED PUBLIC TRANSIT SERVICE TRANSIT PROJECTS / OPERATIONS FUNDS RECIPIENT: TREUTLEN MANAGER: STEVE KISH STATUS:	CONG DIST. 8 FUND SOURCE: RURAL TRANSIT FEDERAL TRANSIT ADMIN FUNDS	OPERATING 1997 FED SHARE GA. SHARE OTH SHARE	$ 37 $ 20 $ $ 16
TREUTLEN 2B7074	COUNTY OPERATED PUBLIC TRANSIT SERVICE TRANSIT PROJECTS / OPERATIONS FUNDS RECIPIENT: TREUTLEN MANAGER: STEVE KISH STATUS:	CONG DIST. 8 FUND SOURCE: RURAL TRANSIT FEDERAL TRANSIT ADMIN FUNDS	OPERATING 1998 FED SHARE GA. SHARE OTH SHARE	$ 39 $ 21 $ $ 17
TREUTLEN 2C8011	ONE CONVERSION VAN/LIFT AND ONE MOBILE RADIO TRANSIT PROJECTS / CAPITAL FUNDS RECIPIENT: TREUTLEN MANAGER: STEVE KISH STATUS:	CONG DIST. 8 FUND SOURCE: RURAL TRANSIT FEDERAL TRANSIT ADMIN FUNDS	CAPITAL 1997 FED SHARE GA. SHARE OTH SHARE	$ 37 $ 30 $ 3 $ 4
TREUTLEN 210610	I-16 AT OVERPASS FOR GEORGIA CENTRAL RAILWAY BRIDGES / RECST. OR REHAB. LENGTH(Miles/km): 1.00/1.60900 MANAGER: KEVIN HOSEY STATUS: TREUTLEN COUNTY SIGNED 12-7-93 FOR UTILITIES	CONG DIST. 8 FUND SOURCE: I-STATE MAINT. FEDERAL HIGHWAY ADMIN FUNDS	PE 1994 ROW NONE CONST 1997 FED SHARE GA. SHARE OTH SHARE	UNDERWAY $ 0 $ 1257 $ 1131 $ 126 $
TREUTLEN 222200	REPLACE BRIDGE CARRYING CSX RR OVER SR 29 & RELOCATE CR 94 REPLACEMENT OF THE EXISTING BRIDGES(S). NO ADDED LANES. LENGTH(Miles/km): .40/.64360 MANAGER: D. GRIFFITH STATUS: TREUTLEN SIGNED FOR UTILITIES 6-12-95	CONG DIST. 8 FUND SOURCE: BRIDGE PROGRAM FEDERAL HIGHWAY ADMIN FUNDS	PE 1993 ROW 1995 CONST 1997 FED SHARE GA. SHARE OTH SHARE	UNDERWAY UNDERWAY $ 1825 $ 1460 $ 365 $
TREUTLEN 222205	SR 29 @ RED BLUFF CREEK REHABILITATION OF THE EXISTING BRIDGE(S). NO ADDED LANES. LENGTH(Miles/km): .40/.64360 MANAGER: D. GRIFFITH STATUS: TREUTLEN COUNTY SIGNED 1-7-92 FOR UTILITIES.	CONG DIST. 8 FUND SOURCE: BRIDGE PROGRAM FEDERAL HIGHWAY ADMIN FUNDS	PE 1993 ROW NONE CONST 1997 FED SHARE GA. SHARE OTH SHARE	UNDERWAY $ 0 $ 402 $ 322 $ 80 $

COUNTY / P.I.NO.	DESCRIPTION / PROJECT DATA	COMMENTS	FISCAL YEAR	COST ESTS
TREUTLEN	SR 171 @ THIGPEN MILL CREEK NE/SOPERTON			
231140	REPLACEMENT OF THE EXISTING BRIDGES(S). NO ADDED LANES.	CONG DIST. 8	PE 1993	UNDERWAY
	LENGTH(Miles/km): .10/.16090		ROW NONE	$ 0
	MANAGER: D. GRIFFITH	FUND SOURCE: BRIDGE PROGRAM	CONST 1998	$ 250
STATUS:	COUNTY SIGNED FOR UTILITIES 6-7-94	FEDERAL HIGHWAY ADMIN FUNDS	FED SHARE	$ 200
			GA. SHARE	$ 50
			OTH SHARE	$
TREUTLEN	SR 171 @ OHOOPEE RIVER AND OVERFLOW NE/SOPERTON; SEE EMANUEL			
23114X	REPLACEMENT OF THE EXISTING BRIDGES(S). NO ADDED LANES.	CONG DIST. 8	PE NONE	$ 0
	LENGTH(Miles/km): .10/.16090		ROW NONE	$ 0
	MANAGER: UNKNOWN	FUND SOURCE: BRIDGE PROGRAM	CONST NONE	$ 0
STATUS:	SEE 231140	FEDERAL HIGHWAY ADMIN FUNDS		
		231145 IS AN ASSOCIATED PROJECT.		

COUNTY P.I.NO.	DESCRIPTION PROJECT DATA	COMMENTS	FISCAL YEAR	COST ESTS
WHEELER 5B1325	COUNTY OPERATED PUBLIC TRANSIT SERVICE TRANSIT PROJECTS / OPERATIONS FUNDS RECIPIENT: WHEELER MANAGER: STEVE KISH STATUS:	CONG DIST. 8 FUND SOURCE: RURAL TRANSIT FEDERAL TRANSIT ADMIN FUNDS	OPERATING 1996 FED SHARE GA. SHARE OTH SHARE	$ 40 $ 23 $ $ 16
WHEELER 5B7076	COUNTY OPERATED PUBLIC TRANSIT SERVICE TRANSIT PROJECTS / OPERATIONS FUNDS RECIPIENT: WHEELER MANAGER: STEVE KISH STATUS:	CONG DIST. 8 FUND SOURCE: RURAL TRANSIT FEDERAL TRANSIT ADMIN FUNDS	OPERATING 1997 FED SHARE GA. SHARE OTH SHARE	$ 42 $ 24 $ $ 17
WHEELER 5B8035	COUNTY OPERATED PUBLIC TRANSIT SERVICE TRANSIT PROJECTS / OPERATIONS FUNDS RECIPIENT: WHEELER MANAGER: STEVE KISH STATUS:	CONG DIST. 8 FUND SOURCE: RURAL TRANSIT FEDERAL TRANSIT ADMIN FUNDS	OPERATING 1998 FED SHARE GA. SHARE OTH SHARE	$ 44 $ 26 $ $ 18
WHEELER 5C8039	ONE CONVERSION VAN TRANSIT PROJECTS / CAPITAL FUNDS RECIPIENT: WHEELER MANAGER: STEVE KISH STATUS:	CONG DIST. 8 FUND SOURCE: RURAL TRANSIT FEDERAL TRANSIT ADMIN FUNDS	CAPITAL 1996 FED SHARE GA. SHARE OTH SHARE	$ 31 $ 25 $ 3 $ 3
WHEELER 531250	REPLACE TRUSS SECTION @ OCONEE RIVER ON SR 46 REPLACEMENT OF THE EXISTING BRIDGES(S). NO ADDED LANES. LENGTH(Miles/km): .20/.32180 MANAGER: TONY COLLINS STATUS: LGPA NOT APPLICABLE	CONG DIST. 8 FUND SOURCE: BRIDGE PROGRAM FEDERAL HIGHWAY ADMIN FUNDS	PE 1992 ROW NONE CONST	UNDERWAY $ 0 AFTER 98

COUNTY P.I.NO.	DESCRIPTION PROJECT DATA	COMMENTS	FISCAL YEAR	COST ESTS
WILCOX 4B1280	COUNTY OPERATED PUBLIC TRANSIT SERVICE TRANSIT PROJECTS / OPERATIONS FUNDS RECIPIENT: WILCOX MANAGER: STEVE KISH STATUS:	CONG DIST. 8 FUND SOURCE: RURAL TRANSIT FEDERAL TRANSIT ADMIN FUNDS	OPERATING 1996 FED SHARE GA. SHARE OTH SHARE	$ 39 $ 23 $ $ 16
WILCOX 4B7069	COUNTY OPERATED PUBLIC TRANSIT SERVICE TRANSIT PROJECTS / OPERATIONS FUNDS RECIPIENT: WILCOX MANAGER: STEVE KISH STATUS:	CONG DIST. 8 FUND SOURCE: RURAL TRANSIT FEDERAL TRANSIT ADMIN FUNDS	OPERATING 1997 FED SHARE GA. SHARE OTH SHARE	$ 41 $ 24 $ $ 17
WILCOX 4B7072	COUNTY OPERATED PUBLIC TRANSIT SERVICE TRANSIT PROJECTS / OPERATIONS FUNDS RECIPIENT: WILCOX MANAGER: STEVE KISH STATUS:	CONG DIST. 8 FUND SOURCE: RURAL TRANSIT FEDERAL TRANSIT ADMIN FUNDS	OPERATING 1998 FED SHARE GA. SHARE OTH SHARE	$ 44 $ 26 $ $ 18
WILCOX 4C8026	ONE CONVERSION VAN/LIFT AND ONE MOBILE RADIO TRANSIT PROJECTS / CAPITAL FUNDS RECIPIENT: WILCOX MANAGER: STEVE KISH STATUS:	CONG DIST. 8 FUND SOURCE: RURAL TRANSIT FEDERAL TRANSIT ADMIN FUNDS	CAPITAL 1998 FED SHARE GA. SHARE OTH SHARE	$ 38 $ 30 $ 4 $ 4
WILCOX 421962	SR 11/US 129 @ FOLSOM CRK;CEDAR CRK;CEDAR CRK OLFW REPLACEMENT OF THE EXISTING BRIDGES(S). NO ADDED LANES. LENGTH(Miles/km): .56/.90104 MANAGER: J. SHEFFIELD STATUS: WILCOX COUNTY SIGNED FOR UTILITIES 2-4-92.	CONG DIST. 8 FUND SOURCE: BRIDGE PROGRAM FEDERAL HIGHWAY ADMIN FUNDS	PE 1992 ROW 1996 CONST 1997 FED SHARE GA. SHARE OTH SHARE	UNDERWAY UNDERWAY $ 1274 $ 1019 $ 255 $
WILCOX 422310	SR 30/US 280: OVER MILL CREEK WEST OF ROCHELLE REPLACEMENT OF THE EXISTING BRIDGES(S). NO ADDED LANES. LENGTH(Miles/km): 1.00/1.60900 MANAGER: J. SHEFFIELD STATUS: REQ WILCOX COUNTY DO UTILITIES 7-5-95	CONG DIST. 8 FUND SOURCE: BRIDGE PROGRAM FEDERAL HIGHWAY ADMIN FUNDS	PE 1995 ROW 1996 CONST 1998 FED SHARE GA. SHARE OTH SHARE	UNDERWAY $ 1 $ 460 $ 368 $ 92 $

Lower Chattahoochee Regional Development Center

Chattahoochee
Clay
Harris
Muscogee
Quitman
Randolph
Stewart
Talbot

LOWER CHATTAHOOCHEE

SCALE IN MILES
10 0 10

COUNTY P.I.NO.	DESCRIPTION PROJECT DATA	COMMENTS	FISCAL YEAR	COST ESTS
CHATTAHO 3B1205	COUNTY OPERATED PUBLIC TRANSIT SERVICE TRANSIT PROJECTS / OPERATIONS FUNDS RECIPIENT: CHATTAHOOCHEE MANAGER: STEVE KISH STATUS:	CONG DIST. 2 FUND SOURCE: RURAL TRANSIT FEDERAL TRANSIT ADMIN FUNDS	OPERATING 1996 FED SHARE GA. SHARE OTH SHARE	$ 42 $ 24 $ 18
CHATTAHO 3B7054	COUNTY OPERATED PUBLIC TRANSIT SERVICE TRANSIT PROJECTS / OPERATIONS FUNDS RECIPIENT: CHATTAHOOCHEE MANAGER: STEVE KISH STATUS:	CONG DIST. 2 FUND SOURCE: RURAL TRANSIT FEDERAL TRANSIT ADMIN FUNDS	OPERATING 1997 FED SHARE GA. SHARE OTH SHARE	$ 44 $ 25 $ 19
CHATTAHO 3B7068	COUNTY OPERATED PUBLIC TRANSIT SERVICE TRANSIT PROJECTS / OPERATIONS FUNDS RECIPIENT: CHATTAHOOCHEE MANAGER: STEVE KISH STATUS:	CONG DIST. 2 FUND SOURCE: RURAL TRANSIT FEDERAL TRANSIT ADMIN FUNDS	OPERATING 1998 FED SHARE GA. SHARE OTH SHARE	$ 47 $ 26 $ 20
CHATTAHO 321580	SR 1 @ HICHITEE CREEK REPLACEMENT OF THE EXISTING BRIDGES(S). NO ADDED LANES. LENGTH(Miles/km): .30/.48270 MANAGER: M. REYNOLDS STATUS: NO UTILITY COST INVOLVED; LGPA NOT APPLICABLE.	CONG DIST. 2 FUND SOURCE: BRIDGE PROGRAM FEDERAL HIGHWAY ADMIN FUNDS	PE 1990 ROW NONE CONST 1997 FED SHARE GA. SHARE OTH SHARE	UNDERWAY $ 0 $ 865 $ 692 $ 173 $

LOWER CHATTAHOOCHEE REGIONAL DEVELOPMENT COMMISSION

COUNTY / P.I.NO.	DESCRIPTION / PROJECT DATA	COMMENTS	FISCAL YEAR	COST ESTS
CLAY	COUNTY OPERATED PUBLIC TRANSIT SERVICE			
4B1265	TRANSIT PROJECTS / OPERATIONS	CONG DIST. 2		
	FUNDS RECIPIENT: CLAY		OPERATING 1996	$ 49
	MANAGER: STEVE KISH	FUND SOURCE: RURAL TRANSIT	FED SHARE	$ 28
STATUS:		FEDERAL TRANSIT ADMIN FUNDS	GA. SHARE	$
			OTH SHARE	$ 20
CLAY	COUNTY OPERATED PUBLIC TRANSIT SERVICE			
4B7065	TRANSIT PROJECTS / OPERATIONS	CONG DIST. 2		
	FUNDS RECIPIENT: CLAY		OPERATING 1997	$ 51
	MANAGER: STEVE KISH	FUND SOURCE: RURAL TRANSIT	FED SHARE	$ 30
STATUS:		FEDERAL TRANSIT ADMIN FUNDS	GA. SHARE	$
			OTH SHARE	$ 21
CLAY	COUNTY OPERATED PUBLIC TRANSIT SERVICE			
4B7070	TRANSIT PROJECTS / OPERATIONS	CONG DIST. 2		
	FUNDS RECIPIENT: CLAY		OPERATING 1998	$ 53
	MANAGER: STEVE KISH	FUND SOURCE: RURAL TRANSIT	FED SHARE	$ 31
STATUS:		FEDERAL TRANSIT ADMIN FUNDS	GA. SHARE	$
			OTH SHARE	$ 22
CLAY	ONE CONVERSION VAN/LIFT AND ONE MOBILE RADIO			
4C8025	TRANSIT PROJECTS / CAPITAL	CONG DIST. 2		
	FUNDS RECIPIENT: CLAY		CAPITAL 1998	$ 38
	MANAGER: STEVE KISH	FUND SOURCE: RURAL TRANSIT	FED SHARE	$ 30
STATUS:		FEDERAL TRANSIT ADMIN FUNDS	GA. SHARE	$ 4
			OTH SHARE	$ 4
CLAY	SR 39 @ CEMOCHECKOBEE CREEK IN FORT GAINES		PE 1997	$ 12
442710	REPLACEMENT OF THE EXISTING BRIDGES(S). NO ADDED LANES.	CONG DIST. 2	ROW	AFTER 98
	LENGTH(Miles/km): .22/.35398		CONST	AFTER 98
	MANAGER: J. SHEFFIELD	FUND SOURCE: BRIDGE PROGRAM		
STATUS:		FEDERAL HIGHWAY ADMIN FUNDS		

COUNTY P.I.NO.	DESCRIPTION PROJECT DATA	COMMENTS	FISCAL YEAR	COST ESTS
HARRIS 332310	SR 1/US 27 @ MULBERRY CREEK .7 MI N OF JCT SR 208 REPLACEMENT OF THE EXISTING BRIDGES(S). NO ADDED LANES. LENGTH(Miles/km): .24/.38616 MANAGER: GORDON BROWN STATUS: HARRIS SGN 12-6-94 FOR UTILITIES	CONG DIST. 3 FUND SOURCE: BRIDGE PROGRAM FEDERAL HIGHWAY ADMIN FUNDS	PE 1996 ROW 1998 CONST	$ 18 $ 10 AFTER 98
HARRIS 342780	SR 1/US 27 @ SR 354 IN PINE MOUNTAIN INTERSECTION IMPROVEMENT / SAFETY LENGTH(Miles/km): .57/.91713 - EXIST. LANES: 0 /PROPOSED LANES: 0 MANAGER: GORDON BROWN STATUS: COUNTY SGN 2-12-92 FOR ROW & UTILITIES (T&S PROJECT)	CONG DIST. 3 FUND SOURCE: HWY. SAFETY FEDERAL HIGHWAY ADMIN FUNDS	PE 1994 ROW LOCL CONST 1997 FED SHARE GA. SHARE OTH SHARE	UNDERWAY $ 587 $ 528 $ 59 $
HARRIS 371220	CR 268/DAVIS LAKE RD@ CRAWFORD CREEK JUST E OF PINE MOUNTAIN REPLACEMENT OF THE EXISTING BRIDGES(S). NO ADDED LANES. LENGTH(Miles/km): .20/.32180 MANAGER: GORDON BROWN STATUS: HARRIS CO SGN ROW, UTILITIES & DETOURS 9-7-93	CONG DIST. 3 FUND SOURCE: BRIDGE PROGRAM FEDERAL HIGHWAY ADMIN FUNDS	PE 1994 ROW LOCL CONST 1998 FED SHARE GA. SHARE OTH SHARE	UNDERWAY $ 388 $ 310 $ 78 $
HARRIS 371456	MOUNTAIN HILL SCHOOLHOUSE @ SR 219 & CR 385 HISTORIC PRESERVATION / ENHANCEMENT LENGTH(Miles/km): .00/.00000 - EXIST. LANES: 0 /PROPOSED LANES: 0 MANAGER: STATUS: TO BE DONE BY CONTRACT	CONG DIST. 3 FUND SOURCE: TRANS. ENHANCE. FEDERAL HIGHWAY ADMIN FUNDS	PE LOCL ROW LOCL CONST 1997 FED SHARE GA. SHARE OTH SHARE	 $ 185 $ 185 $ $

COUNTY / P.I.NO.	DESCRIPTION / PROJECT DATA	COMMENTS	FISCAL YEAR	COST ESTS
MUSCOGEE 3D3015	EQUIP. REBUILD, TIRE LEASE,OFF.FURN.,C/SOFTWRE.,TRANS.,BUSES TRANSIT PROJECTS / CAPITAL FUNDS RECIPIENT: COLUMBUS PUBLIC TRANSIT SYSTEM MANAGER: STEVE KISH STATUS: C/ASSOC.,FAREBX.,P/RADIOS,B/SHEL.REP.,B/SHEL.,TYPW.,R/INFCTR	CONG DIST. 3 & 2 FUND SOURCE: URBAN TRANSIT FEDERAL TRANSIT ADMIN FUNDS	CAPITAL 1996 FED SHARE GA. SHARE OTH SHARE	$ 859 $ 687 $ 86 $ 86
MUSCOGEE 3D3018	PUBLIC TRANSIT SERVICE FOR COLUMBUS AND MUSCOGEE COUNTY TRANSIT PROJECTS / OPERATIONS FUNDS RECIPIENT: COLUMBUS PUBLIC TRANSIT SYSTEM MANAGER: STEVE KISH STATUS:	CONG DIST. 3 & 2 FUND SOURCE: URBAN TRANSIT FEDERAL TRANSIT ADMIN FUNDS	OPERATING 1996 FED SHARE GA. SHARE OTH SHARE	$ 2374 $ 1187 $ $ 1187
MUSCOGEE 3D3019	PUBLIC TRANSIT SERVICE FOR COLUMBUS AND MUSCOGEE COUNTY TRANSIT PROJECTS / OPERATIONS FUNDS RECIPIENT: COLUMBUS PUBLIC TRANSIT SYSTEM MANAGER: STEVE KISH STATUS:	CONG DIST. 3 & 2 FUND SOURCE: URBAN TRANSIT FEDERAL TRANSIT ADMIN FUNDS	OPERATING 1997 FED SHARE GA. SHARE OTH SHARE	$ 2374 $ 1187 $ $ 1187
MUSCOGEE 3D3020	TIRE LEAS.,EQUIP.RBLD.,TRANSIT VCH.,OFF.FURN.,FUEL BAY CONST TRANSIT PROJECTS / CAPITAL FUNDS RECIPIENT: COLUMBUS PUBLIC TRANSIT SYSTEM MANAGER: STEVE KISH STATUS: B/SHELT.,SIGN POLES,STP.SIGNS,IMMER.CLNR.,(2)P/U TRUCKS	CONG DIST. 3 & 2 FUND SOURCE: URBAN TRANSIT FEDERAL TRANSIT ADMIN FUNDS	CAPITAL 1997 FED SHARE GA. SHARE OTH SHARE	$ 718 $ 574 $ 72 $ 72
MUSCOGEE 3D3023	TIRE LEAS.,EQUIP.REHB.,TRANSIT VCH.,TRUCKS,HEAT U/LSHOP,FSYS TRANSIT PROJECTS / CAPITAL FUNDS RECIPIENT: COLUMBUS TRANSIT SYSTEM MANAGER: STEVE KISH STATUS:	CONG DIST. 3 & 2 FUND SOURCE: URBAN TRANSIT FEDERAL TRANSIT ADMIN FUNDS	CAPITAL 1998 FED SHARE GA. SHARE OTH SHARE	$ 721 $ 577 $ 72 $ 72
MUSCOGEE 3D3024	PUBLIC TRANSIT FOR COLUMBUS AND MACON COUNTY TRANSIT PROJECTS / OPERATIONS FUNDS RECIPIENT: COLUMBUS TRANSIT SYSTEM MANAGER: STEVE KISH STATUS:	CONG DIST. 3 & 2 FUND SOURCE: URBAN TRANSIT FEDERAL TRANSIT ADMIN FUNDS	OPERATING 1998 FED SHARE GA. SHARE OTH SHARE	$ 2374 $ 1187 $ $ 1187
MUSCOGEE 3V1018	ELDERLY AND DISABLED VEHICLES AND EQUIPMENT TRANSIT PROJECTS / CAPITAL FUNDS RECIPIENT: AGENCIES IN COLUMBUS MPO AREA MANAGER: STEVE KISH STATUS:	CONG DIST. 3 & 2 FUND SOURCE: ELDERLY & DISABLED FUND FEDERAL TRANSIT ADMIN FUNDS	CAPITAL 1996 FED SHARE GA. SHARE OTH SHARE	$ 40 $ 32 $ 4 $ 4

COUNTY P.I.NO.	DESCRIPTION PROJECT DATA	COMMENTS	FISCAL YEAR	COST ESTS
MUSCOGEE 3V7020	ELDERLY AND DISABLED VEHICLES AND EQUIPMENT TRANSIT PROJECTS / CAPITAL FUNDS RECIPIENT: AGENCIES IN COLUMBUS MPO AREA MANAGER: STEVE KISH STATUS:	CONG DIST. 3 & 2 FUND SOURCE: ELDERLY & DISABLED FUND FEDERAL TRANSIT ADMIN FUNDS	CAPITAL 1997 FED SHARE GA. SHARE OTH SHARE	$ 40 $ 32 $ 4 $ 4
MUSCOGEE 3V7023	ELDERLY AND DISABLED VEHICLES AND EQUIPMENT TRANSIT PROJECTS / CAPITAL FUNDS RECIPIENT: AGENCIES IN MUSCOGEE MPO AREA MANAGER: STEVE KISH STATUS:	CONG DIST. 3 & 2 FUND SOURCE: ELDERLY & DISABLED FUND FEDERAL TRANSIT ADMIN FUNDS	CAPITAL 1998 FED SHARE GA. SHARE OTH SHARE	$ 40 $ 32 $ 4 $ 4
MUSCOGEE 311155	I-185 BR WDN & CORRECT S CURVE @ CUSSETA RD & SCL RR BRIDGES / RECST. OR REHAB. LENGTH(Miles/km): .75/1.20675 MANAGER: KEVIN HOSEY STATUS: LGPA NOT APPLICABLE	COLUMBUS TIP # 91-ST-2001 CONG DIST. 3 FUND SOURCE: I-STATE MAINT. FEDERAL HIGHWAY ADMIN FUNDS 311770 IS AN ASSOCIATED PROJECT.	PE 1993 ROW 1997 CONST 1998 FED SHARE GA. SHARE OTH SHARE	UNDERWAY $ 200 $ 2541 $ 2287 $ 254 $
MUSCOGEE 311445	I-185/COLUMBUS FM SR 520 TO ST MARYS RD [EXCEP 0.43 MILE] RECONSTRUCTION & WIDENING FROM 4 LANES TO 6 LANES. LENGTH(Miles/km): 2.83/4.55347 MANAGER: KEVIN HOSEY STATUS: MUSCOGEE SIGNED 5-9-95 FOR UTILITIES	COLUMBUS TIP # 91-ST-2001 CONG DIST. 2 FUND SOURCE: NAT'L HIGHWAY FEDERAL HIGHWAY ADMIN FUNDS 311770 IS AN ASSOCIATED PROJECT.	PE 1992 ROW NONE CONST 1998 FED SHARE GA. SHARE OTH SHARE	UNDERWAY $ 0 $ 7656 $ 6125 $ 1531 $
MUSCOGEE 311630	I-185 INTERCHANGE AT SR 1 INTERCHANGE / RECST. OR REHAB. LENGTH(Miles/km): .00/.00000 - EXIST. LANES: 2 /PROPOSED LANES: 4 MANAGER: M. REYNOLDS STATUS: SEND LGPA IN 1995	COLUMBUS TIP # 91-ST-2001 CONG DIST. 2 FUND SOURCE: I-STATE MAINT. FEDERAL HIGHWAY ADMIN FUNDS	PE 1994 ROW 1997 CONST	UNDERWAY $ 1500 AFTER 98
MUSCOGEE 311770	I-185 OVER OLD CUSSETA ROAD/CR 62 BRIDGES / RECST. OR REHAB. LENGTH(Miles/km): 1.00/1.60900 MANAGER: KEVIN HOSEY STATUS: SEND IN 1995	COLUMBUS TIP # 91-st-2001 CONG DIST. 2 FUND SOURCE: I-STATE MAINT. FEDERAL HIGHWAY ADMIN FUNDS 311445 IS AN ASSOCIATED PROJECT.	PE NONE ROW NONE CONST 1998 FED SHARE GA. SHARE OTH SHARE	$ 0 $ 0 $ 234 $ 211 $ 23 $
MUSCOGEE 321810	SR 1/US 27/4TH AVE/COLUMBUS OVER C OF GA RR BRIDGES / RECST. OR REHAB. LENGTH(Miles/km): .25/.40225 MANAGER: D. CHURCH STATUS: MUSCOGEE COUNTY SIGNED 6/13/90 FOR UTILITIES.	COLUMBUS TIP # 86-UD-3001 CONG DIST. 2 FUND SOURCE: NAT'L HIGHWAY FEDERAL HIGHWAY ADMIN FUNDS	PE 1992 ROW 1998 CONST	UNDERWAY $ 3048 AFTER 98

COUNTY / P.I.NO.	DESCRIPTION / PROJECT DATA	COMMENTS	FISCAL YEAR	COST ESTS
MUSCOGEE 332160	SR 85/US 27A AT MILLER RD, FLAT ROCK RD & COUNTY LINE ROAD ACCELERATION/DECEL LANE / SAFETY LENGTH(Miles/km): 5.53/8.89777 - EXIST. LANES: 4 /PROPOSED LANES: 0 MANAGER: GORDON BROWN STATUS:	COLUMBUS TIP # 95-SR-2001 CONG DIST. 3 FUND SOURCE: HWY. SAFETY FEDERAL HIGHWAY ADMIN FUNDS	PE 1995 ROW 1998 CONST	UNDERWAY $ 150 AFTER 98
MUSCOGEE 350260	13TH STREET BRIDGE OVER CHATTAHOOCHEE RIVER & 35Y260 REPLACEMENT OF THE EXISTING BRIDGES(S). FROM 0 TO 4 LANES. LENGTH(Miles/km): .43/.69187 MANAGER: A. ALEXANDER STATUS: CT REQ DOT INST. CONDUITS/BOLTS; CITY REST OF LIGHTING 9/95	COLUMBUS TIP # 78-BR-1001 CONG DIST. 2 FUND SOURCE: BRIDGE PROGRAM FEDERAL HIGHWAY ADMIN FUNDS	PE 1976 ROW NONE CONST 1997 FED SHARE GA. SHARE OTH SHARE	UNDERWAY $ 0 $ 7854 $ 3927 $ $ 3927
MUSCOGEE 350685	BUENA VISTA RD-PH II FM ANDREA DR TO SCHATULGA RD RECONSTRUCTION & WIDENING FROM 2 LANES TO 5 LANES. LENGTH(Miles/km): 1.40/2.25260 MANAGER: A. ALEXANDER STATUS: SIGNED 4/27/88 FOR ROW AND UTILITIES	COLUMBUS TIP # 86-SR-2005 CONG DIST. 3 & 2 FUND SOURCE: SURFACE TRANSPORT. FEDERAL HIGHWAY ADMIN FUNDS	PE 1994 ROW LOCL CONST 1997 FED SHARE GA. SHARE OTH SHARE	UNDERWAY $ 3543 $ 2834 $ 709 $
MUSCOGEE 350690	SR 22 SPUR/MACON RD FM RIGDON RD TO CODY RD/EXCP @ I-185 INTERSECTION IMPROVEMENT / RECST. OR REHAB. LENGTH(Miles/km): 1.04/1.67336 - EXIST. LANES: 4 /PROPOSED LANES: 6 MANAGER: B. FERGUSON STATUS: SIGNED 1/18/89 UTILITIES & 50% ROW COST{$3,513,000=6-6-95}	COLUMBUS TIP # 86-SR-1001 CONG DIST. 3 & 2 FUND SOURCE: SURFACE TRANSPORT. FEDERAL HIGHWAY ADMIN FUNDS	PE 1992 ROW 1995 CONST 1998 FED SHARE GA. SHARE OTH SHARE	UNDERWAY UNDERWAY $ 3044 $ 2435 $ 609 $
MUSCOGEE 350730	TALBOTTON RD/CS 1854/COLUMBUS FM 7TH AVE TO WOODRUFF/HILTON RECONSTRUCTION & WIDENING FROM 2 LANES TO 4 LANES. LENGTH(Miles/km): 1.90/3.05710 MANAGER: D. CHURCH STATUS: CO SGN 2-4-92 ROW & UTIL & BIBB CITY SGN 12-6-91 ROW & UTIL	COLUMBUS TIP # 86-SR-2007 CONG DIST. 2 & 3 FUND SOURCE: SURFACE TRANSPORT. FEDERAL HIGHWAY ADMIN FUNDS	PE 1993 ROW LOCL CONST	UNDERWAY AFTER 98
MUSCOGEE 350780	FORREST RD FM MACON{+MACON IMPROV} TO WOODRUFF FARM/FLOYD RD RECONSTRUCTION & WIDENING FROM 2 LANES TO 4 LANES. LENGTH(Miles/km): 2.43/3.90987 MANAGER: A. ALEXANDER STATUS: REV REQ COLUMBUS/MUSCOGEE DO UTIL & ACQUIRE ROW 9-20-95	COLUMBUS TIP # 79-SR-2003 CONG DIST. 3 FUND SOURCE: SURFACE TRANSPORT. FEDERAL HIGHWAY ADMIN FUNDS	PE 1992 ROW LOCL CONST	UNDERWAY AFTER 98
MUSCOGEE 350785	FORREST RD FM WOODRUFF FARM/FLOYD RD TO SCHATULGA RD RECONSTRUCTION & WIDENING FROM 2 LANES TO 4 LANES. LENGTH(Miles/km): 1.90/3.05710 MANAGER: A. ALEXANDER STATUS:	COLUMBUS TIP # 79-SR-2016 CONG DIST. 2 FUND SOURCE: SURFACE TRANSPORT. FEDERAL HIGHWAY ADMIN FUNDS	PE 1992 ROW LOCL CONST	UNDERWAY AFTER 98

COUNTY P.I.NO.	DESCRIPTION PROJECT DATA	COMMENTS	FISCAL YEAR	COST ESTS
MUSCOGEE 350790	ST MARYS RD/CS 2108/COLUMBUS FM BUENA VISTA TO ROBIN RD RECONSTRUCTION & WIDENING FROM 2 LANES TO 5 LANES. LENGTH(Miles/km): .91/1.46419 MANAGER: BILL MOSKAL STATUS: COLUMBUS/MUSCOGEE SIGNED FOR ROW & UTILITIES 11-20-91.	COLUMBUS TIP # 79-SR-2020 CONG DIST. 3 FUND SOURCE: SURFACE TRANSPORT. FEDERAL HIGHWAY ADMIN FUNDS	PE 1992 ROW LOCL CONST 1998 FED SHARE GA. SHARE OTH SHARE	UNDERWAY $ 1598 $ 1278 $ 320 $
MUSCOGEE 350796	BUENA VISTA RD/COLUMBUS FM WYNNTON RD SE TO ILLGES RD RECONSTRUCTION & WIDENING FROM 2 LANES TO 4 LANES. LENGTH(Miles/km): 1.66/2.67094 MANAGER: BILL MOSKAL STATUS: COLUMBUS/MUSCOGEE SIGNED FOR ROW & UTILITIES 11-20-91.	COLUMBUS TIP # 86-SR-2010 CONG DIST. 2 & 3 FUND SOURCE: SURFACE TRANSPORT. FEDERAL HIGHWAY ADMIN FUNDS	PE 1992 ROW LOCL CONST	UNDERWAY AFTER 98
MUSCOGEE 350850	SCHATULGA RD/CS 2228 FM BUENA VISTA RD TO MACON RD/SR 22 SP RECONSTRUCTION & WIDENING FROM 2 LANES TO 5 LANES. LENGTH(Miles/km): 3.76/6.04984 MANAGER: A. ALEXANDER STATUS:	COLUMBUS TIP # 92-SR-2003 CONG DIST. 2 & 3 FUND SOURCE: SURFACE TRANSPORT. FEDERAL HIGHWAY ADMIN FUNDS	PE 1992 ROW LOCL CONST	UNDERWAY AFTER 98
MUSCOGEE 350855	CS 2228/SCHATULGA ROAD @ BULL CREEK EAST OF COLUMBUS REHAB. OF THE EXISTING BRIDGE(S). FROM 2 LANES TO 4 LANES. LENGTH(Miles/km): .03/.04827 MANAGER: A. ALEXANDER STATUS:	COLUMBUS TIP # 92-SR-2003 CONG DIST. 2 FUND SOURCE: BRIDGE PROGRAM FEDERAL HIGHWAY ADMIN FUNDS	PE 1996 ROW LOCL CONST	$ 10 AFTER 98
MUSCOGEE 350860	FARR RD/CS 392 FM CUSSETA RD/CR 62 TO ST MARY'S RD/CS 2108 RECONSTRUCTION & WIDENING FROM 2 LANES TO 5 LANES. LENGTH(Miles/km): 1.05/1.68945 MANAGER: BILL MOSKAL STATUS:	COLUMBUS TIP # 91-SR-2001 CONG DIST. 3 FUND SOURCE: SURFACE TRANSPORT. FEDERAL HIGHWAY ADMIN FUNDS	PE 1994 ROW LOCL CONST	UNDERWAY AFTER 98
MUSCOGEE 350870	SR 22 SP/MACON RD FM WOODRUFF FARM RD/CR 99 TO SR 22/US 80 RECONSTRUCTION & WIDENING FROM 2 LANES TO 4 LANES. LENGTH(Miles/km): 3.43/5.51887 MANAGER: D. CHURCH STATUS: SEND LGPA IN 1996	COLUMBUS TIP # 93-BR-1002 CONG DIST. 3 FUND SOURCE: NAT'L HIGHWAY FEDERAL HIGHWAY ADMIN FUNDS	PE 1992 ROW 1997 CONST	UNDERWAY $ 5034 AFTER 98
MUSCOGEE 350875	SR 22 SP/MACON RD @ BULL CREEK REHAB. OF THE EXISTING BRIDGE(S). FROM 2 LANES TO 4 LANES. LENGTH(Miles/km): .02/.03218 MANAGER: D. CHURCH STATUS: MUDVOGEE SIGNED 5-9-95 FOR UTILITIES	COLUMBUS TIP # 93-BR-1001 CONG DIST. 3 FUND SOURCE: BRIDGE PROGRAM FEDERAL HIGHWAY ADMIN FUNDS	PE 1992 ROW NONE CONST	UNDERWAY $ 0 AFTER 98

COUNTY / P.I.NO.	DESCRIPTION / PROJECT DATA	COMMENTS	FISCAL YEAR	COST ESTS
MUSCOGEE 350880	SR 22 SP FM REESE RD/CS 2111 TO WOODRUFF FARM RD/CR 99 RECONSTRUCTION & WIDENING FROM 2 LANES TO 4 LANES. LENGTH(Miles/km): 1.67/2.68703 MANAGER: D. CHURCH STATUS:	COLUMBUS TIP # 92-SR-2001 CONG DIST. 3 FUND SOURCE: NAT'L HIGHWAY FEDERAL HIGHWAY ADMIN FUNDS	PE 1992 ROW 1996 CONST 1998 FED SHARE GA. SHARE OTH SHARE	UNDERWAY $ 2550 $ 4887 $ 3910 $ 977 $
MUSCOGEE 350890	CUSSETA/OLD CUSSETA RD/CR 62 FM FT BENNING DR TO STAUNTON DR RECONSTRUCTION & WIDENING FROM 2 LANES TO 5 LANES. LENGTH(Miles/km): 1.72/2.76748 MANAGER: BILL MOSKAL STATUS:	COLUMBUS TIP # 86-SR-2009 CONG DIST. 2 FUND SOURCE: SURFACE TRANSPORT. FEDERAL HIGHWAY ADMIN FUNDS	PE 1995 ROW LOCL CONST	UNDERWAY AFTER 98
MUSCOGEE 351000	SR 22SP AT BROWN AVENUE AND PEACOCK AVENUE INTERSECTION IMPROVEMENT / SAFETY LENGTH(Miles/km): .00/.00000 - EXIST. LANES: 0 /PROPOSED LANES: 0 MANAGER: A. ALEXANDER STATUS: CONTACT TRAFFIC OPERATIONS	COLUMBUS TIP # 79-SR-2004 CONG DIST. 3 FUND SOURCE: HWY. SAFETY FEDERAL HIGHWAY ADMIN FUNDS	PE 1997 ROW LOCL CONST	$ 5 AFTER 98
MUSCOGEE 351060	FLAT ROCK RD @ US 80/BEAVER RUN RD; RELOC INT 350' EAST INTERSECTION IMPROVEMENT / SAFETY LENGTH(Miles/km): .50/.80450 - EXIST. LANES: 2 /PROPOSED LANES: 2 MANAGER: J. LEONI STATUS: CONTRACT REQ PE, ROW & UTILITIES 5-26-95	COLUMBUS TIP # 93-SR-2002 CONG DIST. 3 FUND SOURCE: SURFACE TRANSPORT. FEDERAL HIGHWAY ADMIN FUNDS	PE 1996 ROW LOCL CONST 1997 FED SHARE GA. SHARE OTH SHARE	UNDERWAY $ 528 $ 422 $ 106 $
MUSCOGEE 35Y260	13TH STREET BRIDGE OVER CHATTAHOOCHEE RIVER - FOR RW; 350260 BRIDGES / REPLACEMENT LENGTH(Miles/km): .00/.00000 MANAGER: UNKNOWN STATUS:	CONG DIST. 2 FUND SOURCE: NAT'L HIGHWAY FEDERAL HIGHWAY ADMIN FUNDS	PE NONE ROW 1996 CONST NONE	$ 0 $ 5700 $ 0

COUNTY P.I.NO.	DESCRIPTION PROJECT DATA	COMMENTS	FISCAL YEAR	COST ESTS
QUITMAN 4B1270	COUNTY OPERATED PUBLIC TRANSIT SERVICE TRANSIT PROJECTS / OPERATIONS FUNDS RECIPIENT: QUITMAN MANAGER: STEVE KISH STATUS:	CONG DIST. 2 FUND SOURCE: RURAL TRANSIT FEDERAL TRANSIT ADMIN FUNDS	OPERATING 1996 FED SHARE GA. SHARE OTH SHARE	$ 22 $ 13 $ $ 9
QUITMAN 4B7067	COUNTY OPERATED PUBLIC TRANSIT SERVICE TRANSIT PROJECTS / OPERATIONS FUNDS RECIPIENT: QUITMAN MANAGER: STEVE KISH STATUS:	CONG DIST. 2 FUND SOURCE: RURAL TRANSIT FEDERAL TRANSIT ADMIN FUNDS	OPERATING 1997 FED SHARE GA. SHARE OTH SHARE	$ 23 $ 13 $ $ 9
QUITMAN 4B7071	COUNTY OPERATED PUBLIC TRANSIT SERVICE TRANSIT PROJECTS / OPERATIONS FUNDS RECIPIENT: QUITMAN MANAGER: STEVE KISH STATUS:	CONG DIST. 2 FUND SOURCE: RURAL TRANSIT FEDERAL TRANSIT ADMIN FUNDS	OPERATING 1998 FED SHARE GA. SHARE OTH SHARE	$ 25 $ 15 $ $ 10
QUITMAN 4C8024	ONE CONVERSION VAN/LIFT AND ONE MOBILE RADIO TRANSIT PROJECTS / CAPITAL FUNDS RECIPIENT: QUITMAN MANAGER: STEVE KISH STATUS:	CONG DIST. 2 FUND SOURCE: RURAL TRANSIT FEDERAL TRANSIT ADMIN FUNDS	CAPITAL 1997 FED SHARE GA. SHARE OTH SHARE	$ 37 $ 30 $ 3 $ 4
QUITMAN 431290	SR 27 OVER TOBANNEE CREEK NORTH OF GEORGETOWN REPLACEMENT OF THE EXISTING BRIDGES(S). NO ADDED LANES. LENGTH(Miles/km): 1.00/1.60900 MANAGER: J. SHEFFIELD STATUS: REQ QUITMAN COUNTY DO UTILITIES 7-5-95	CONG DIST. 2 FUND SOURCE: BRIDGE PROGRAM FEDERAL HIGHWAY ADMIN FUNDS	PE 1995 ROW 1996 CONST 1998 FED SHARE GA. SHARE OTH SHARE	UNDERWAY $ 1 $ 414 $ 331 $ 83 $
QUITMAN 431520	SR 50 REALIGNMENT IN THE CITY OF GEORGETOWN INTERSECTION IMPROVEMENT / SAFETY LENGTH(Miles/km): .38/.61142 - EXIST. LANES: 4 /PROPOSED LANES: 5 MANAGER: J. SHEFFIELD STATUS: SEND LGPA IN 1996	CONG DIST. 2 FUND SOURCE: HWY. SAFETY FEDERAL HIGHWAY ADMIN FUNDS	PE 1996 ROW 1998 CONST	$ 21 $ 182 AFTER 98
QUITMAN 442725	SR 39 @ SOAPSTONE CREEK 5 MI N OF GEORGETOWN REPLACEMENT OF THE EXISTING BRIDGES(S). NO ADDED LANES. LENGTH(Miles/km): .22/.35398 MANAGER: J. SHEFFIELD STATUS: QUITMAN SIGNED FOR UTILITIES 5-12-95	CONG DIST. 2 FUND SOURCE: BRIDGE PROGRAM FEDERAL HIGHWAY ADMIN FUNDS	PE 1997 ROW 1998 CONST	$ 10 $ 10 AFTER 98

COUNTY P.I.NO.	DESCRIPTION PROJECT DATA	COMMENTS	FISCAL YEAR	COST ESTS
RANDOLPH 4B7075	COUNTY OPERATED PUBLIC TRANSIT SERVICE TRANSIT PROJECTS / OPERATIONS FUNDS RECIPIENT: RANDOLPH MANAGER: STEVE KISH STATUS:	CONG DIST. 2 FUND SOURCE: RURAL TRANSIT FEDERAL TRANSIT ADMIN FUNDS	OPERATING 1996 FED SHARE GA. SHARE OTH SHARE	$ 46 $ 26 $ $ 20
RANDOLPH 4B7076	COUNTY OPERATED PUBLIC TRANSIT SERVICE TRANSIT PROJECTS / OPERATIONS FUNDS RECIPIENT: RANDOLPH MANAGER: STEVE KISH STATUS:	CONG DIST. 2 FUND SOURCE: RURAL TRANSIT FEDERAL TRANSIT ADMIN FUNDS	OPERATING 1997 FED SHARE GA. SHARE OTH SHARE	$ 46 $ 26 $ $ 20
RANDOLPH 4B7077	COUNTY OPERATED PUBLIC TRANSIT SERVICE TRANSIT PROJECTS / OPERATIONS FUNDS RECIPIENT: RANDOLPH MANAGER: STEVE KISH STATUS:	CONG DIST. 2 FUND SOURCE: RURAL TRANSIT FEDERAL TRANSIT ADMIN FUNDS	OPERATING 1998 FED SHARE GA. SHARE OTH SHARE	$ 48 $ 27 $ $ 21
RANDOLPH 4C8027	ONE CONV. VAN/LIFT, 1 STAND. VAN, 2 RADIOS, 1 BASE STATION TRANSIT PROJECTS / CAPITAL FUNDS RECIPIENT: RANDOLPH MANAGER: STEVE KISH STATUS:	CONG DIST. 2 FUND SOURCE: RURAL TRANSIT FEDERAL TRANSIT ADMIN FUNDS	CAPITAL 1996 FED SHARE GA. SHARE OTH SHARE	$ 64 $ 51 $ 7 $ 6
RANDOLPH 431530	SR 1/US 27 @ CSX RAILROAD 2.2 MI S OF CUTHBERT REPLACEMENT OF THE EXISTING BRIDGES(S). NO ADDED LANES. LENGTH(Miles/km): .21/.33789 MANAGER: UNKNOWN STATUS: REQ RANDOLPH COUNTY DO UTILITIES 11-14-94	CONG DIST. 2 FUND SOURCE: BRIDGE PROGRAM FEDERAL HIGHWAY ADMIN FUNDS	PE 1996 ROW NONE CONST	$ 13 $ 0 AFTER 98
RANDOLPH 471060	CR 134 @ GEORGIA & ALABAMA RAILROAD 2 MI SE OF CUTHBERT REPLACEMENT OF THE EXISTING BRIDGES(S). NO ADDED LANES. LENGTH(Miles/km): .21/.33789 MANAGER: J. SHEFFIELD STATUS: RANDOLPH SIGNED 7-7-94 ROW, UTILITIES AND DETOURS	CONG DIST. 2 FUND SOURCE: BRIDGE PROGRAM FEDERAL HIGHWAY ADMIN FUNDS	PE 1995 ROW LOCL CONST 1997 FED SHARE GA. SHARE OTH SHARE	UNDERWAY $ 296 $ 237 $ 59 $

COUNTY P.I.NO.	DESCRIPTION PROJECT DATA	COMMENTS	FISCAL YEAR	COST ESTS
STEWART 371260	RESTORE RICHLAND DEPOT; BEDINGFIELD INN; SINGER-MOYE INDIAN HISTORIC FACILITIES / ENHANCEMENT LENGTH(Miles/km): .00/.00000 - EXIST. LANES: 0 /PROPOSED LANES: 0 MANAGER: H. SUTHERLAND	CONG DIST. 2	PE LOCL	
STATUS:	LGPA TO BE DONE BY CONTRACT	FUND SOURCE: TRANS. ENHANCE. FEDERAL HIGHWAY ADMIN FUNDS	ROW NONE	$ 0
			CONST 1997	$ 610
			FED SHARE	$ 488
			GA. SHARE	$
			OTH SHARE	$ 122

COUNTY P.I.NO.	DESCRIPTION PROJECT DATA	COMMENTS	FISCAL YEAR	COST ESTS
TALBOT 3B1255	COUNTY OPERATED PUBLIC TRANSIT SERVICE TRANSIT PROJECTS / OPERATIONS FUNDS RECIPIENT: TALBOT MANAGER: STEVE KISH	CONG DIST. 2 FUND SOURCE: RURAL TRANSIT FEDERAL TRANSIT ADMIN FUNDS	OPERATING 1996 FED SHARE GA. SHARE OTH SHARE	$ 77 $ 43 $ $ 34
STATUS:				
TALBOT 3B7062	COUNTY OPERATED PUBLIC TRANSIT SERVICE TRANSIT PROJECTS / OPERATIONS FUNDS RECIPIENT: TALBOT MANAGER: STEVE KISH	CONG DIST. 2 FUND SOURCE: RURAL TRANSIT FEDERAL TRANSIT ADMIN FUNDS	OPERATING 1997 FED SHARE GA. SHARE OTH SHARE	$ 80 $ 45 $ $ 35
STATUS:				
TALBOT 3B7076	COUNTY OPERATED PUBLIC TRANSIT SERVICE TRANSIT PROJECTS / OPERATIONS FUNDS RECIPIENT: TALBOT MANAGER: STEVE KISH	CONG DIST. 2 FUND SOURCE: RURAL TRANSIT FEDERAL TRANSIT ADMIN FUNDS	OPERATING 1998 FED SHARE GA. SHARE *OTH SHARE*	$ 83 $ 46 $ *$ 36*
STATUS:				
TALBOT 3C8034	ONE CONVERSION VAN/LIFT AND ONE MOBILE RADIO TRANSIT PROJECTS / CAPITAL FUNDS RECIPIENT: TALBOT MANAGER: STEVE KISH	CONG DIST. 2 FUND SOURCE: RURAL TRANSIT FEDERAL TRANSIT ADMIN FUNDS	CAPITAL 1998 FED SHARE GA. SHARE OTH SHARE	$ 38 $ 30 $ 4 $ 4
STATUS:				
TALBOT 371280	CR 17/GORMAN ROAD @ CSX RAILROAD N CITY LMT OF TALBOTTON REPLACEMENT OF THE EXISTING BRIDGES(S). NO ADDED LANES. LENGTH(Miles/km): .21/.33789 MANAGER: GORDON BROWN	CONG DIST. 2 FUND SOURCE: BRIDGE PROGRAM FEDERAL HIGHWAY ADMIN FUNDS	PE 1994 ROW LOCL CONST 1998 FED SHARE GA. SHARE OTH SHARE	UNDERWAY $ 372 $ 298 $ 74 $
STATUS:	TALBOT SGN ROW/UTL/DETOURS 11/93;CITY SGN 9/93 ROW,UTL,DET'R			

Lump Sum Area

Projects Applicable Statewide

COUNTY P.I.NO.	DESCRIPTION PROJECT DATA	COMMENTS	FISCAL YEAR	COST ESTS
ALL 7C2514	TWO CONVERSION VANS (1 WITH A LIFT); AND ONE STANDARD VAN TRANSIT PROJECTS / CAPITAL FUNDS RECIPIENT: GEORGIA DOT MANAGER: STEVE KISH STATUS:	CONG DIST. 5 & 4 FUND SOURCE: RURAL TRANSIT FEDERAL TRANSIT ADMIN FUNDS	CAPITAL 1996 FED SHARE GA. SHARE OTH SHARE	$ 87 $ 70 $ 8 $ 9
ALL 8V1012	ELDERLY AND DISABLED VEHICLES AND EQUIPMENT TRANSIT PROJECTS / CAPITAL FUNDS RECIPIENT: 42 RURAL COUNTIES - NORTH GA. MANAGER: STEVE KISH STATUS:	CONG DIST. 99 FUND SOURCE: ELDERLY & DISABLED FUND FEDERAL TRANSIT ADMIN FUNDS	CAPITAL 1996 FED SHARE GA. SHARE OTH SHARE	$ 320 $ 256 $ 32 $ 32
ALL 8V1015	ELDERLY AND DISABLED VEHICLES AND EQUIPMENT TRANSIT PROJECTS / CAPITAL FUNDS RECIPIENT: 53 RURAL COUNTIES - CENTRAL GA MANAGER: STEVE KISH STATUS:	CONG DIST. 99 FUND SOURCE: ELDERLY & DISABLED FUND FEDERAL TRANSIT ADMIN FUNDS	CAPITAL 1996 FED SHARE GA. SHARE OTH SHARE	$ 220 $ 176 $ 22 $ 22
ALL 8V1018	ELDERLY AND DISABLED VEHICLES AND EQUIPMENT TRANSIT PROJECTS / CAPITAL FUNDS RECIPIENT: 45 RURAL COUNTIES - SOUTH GA. MANAGER: STEVE KISH STATUS:	CONG DIST. 99 FUND SOURCE: ELDERLY & DISABLED FUND FEDERAL TRANSIT ADMIN FUNDS	CAPITAL 1996 FED SHARE GA. SHARE OTH SHARE	$ 167 $ 134 $ 17 $ 17
ALL 8V7001	ELDERLY AND DISABLED VEHICLES AND EQUIPMENT TRANSIT PROJECTS / CAPITAL FUNDS RECIPIENT: 53 RURAL COUNTIES - CENTRAL GA MANAGER: STEVE KISH STATUS:	CONG DIST. 99 FUND SOURCE: ELDERLY & DISABLED FUND FEDERAL TRANSIT ADMIN FUNDS	CAPITAL 1997 FED SHARE GA. SHARE OTH SHARE	$ 238 $ 190 $ 24 $ 24
ALL 8V7002	ELDERLY AND DISABLED VEHICLES AND EQUIPMENT TRANSIT PROJECTS / CAPITAL FUNDS RECIPIENT: 45 RURAL COUNTIES - SOUTH GA MANAGER: STEVE KISH STATUS:	CONG DIST. 99 FUND SOURCE: ELDERLY & DISABLED FUND FEDERAL TRANSIT ADMIN FUNDS	CAPITAL 1997 FED SHARE GA. SHARE OTH SHARE	$ 185 $ 148 $ 19 $ 19
ALL 8V7003	ELDERLY AND DISABLED VEHICLES AND EQUIPMENT TRANSIT PROJECTS / CAPITAL FUNDS RECIPIENT: 42 RURAL COUNTIES - NORTH GA MANAGER: STEVE KISH STATUS:	CONG DIST. 99 FUND SOURCE: ELDERLY & DISABLED FUND FEDERAL TRANSIT ADMIN FUNDS	CAPITAL 1997 FED SHARE GA. SHARE OTH SHARE	$ 338 $ 270 $ 34 $ 34

COUNTY P.I.NO.	DESCRIPTION PROJECT DATA	COMMENTS	FISCAL YEAR		COST ESTS
ALL 8V7004	ELDERLY AND DISABLED VEHICLES AND EQUIPMENT TRANSIT PROJECTS / CAPITAL FUNDS RECIPIENT: 42 RURAL COUNTIES - NORTH GA MANAGER: STEVE KISH	CONG DIST. 99			
STATUS:		FUND SOURCE: ELDERLY & DISABLED FEDERAL TRANSIT ADMIN FUNDS	CAPITAL FUND	1998	
				FED SHARE	$ 286
				GA. SHARE	$ 36
				OTH SHARE	$ 36
					$ 358
ALL 8V7005	ELDERLY AND DISABLED VEHICLES AND EQUIPMENT TRANSIT PROJECTS / CAPITAL FUNDS RECIPIENT: 53 RURAL COUNTIES - CENTRAL GA MANAGER: STEVE KISH	CONG DIST. 99			
STATUS:		FUND SOURCE: ELDERLY & DISABLED FEDERAL TRANSIT ADMIN FUNDS	CAPITAL FUND	1998	
				FED SHARE	$ 206
				GA. SHARE	$ 26
				OTH SHARE	$ 26
					$ 258
ALL 8V7006	ELDERLY AND DISABLED VEHICLES AND EQUIPMENT TRANSIT PROJECTS / CAPITAL FUNDS RECIPIENT: 45 RURAL COUNTIES - SOUTH GA MANAGER: STEVE KISH	CONG DIST. 99			
STATUS:		FUND SOURCE: ELDERLY & DISABLED FEDERAL TRANSIT ADMIN FUNDS	CAPITAL FUND	1998	
				FED SHARE	$ 165
				GA. SHARE	$ 20
				OTH SHARE	$ 21
					$ 206
ALL 04M096	LUMP SUM FOR INTERSTATE MAINTENANCE 04M FOR FY 1996 RIDING SURFACE REHABILITATION. SURFACE, GRIND, SEAL, STRIPE ETC. LENGTH(Miles/km): .00/.00000 - EXIST. LANES: 0 /PROPOSED LANES: 0 MANAGER:	CONG DIST. 99			
STATUS:		FUND SOURCE: I-STATE MAINT. FEDERAL HIGHWAY ADMIN FUNDS	PE NONE		$ 0
			ROW NONE		$ 0
			CONST 1996		$ 23
				FED SHARE	$ 21
				GA. SHARE	$ 2
				OTH SHARE	$
ALL 04M097	LUMP SUM FOR INTERSTATE MAINTENANCE 04M FOR FY 1997 MINOR WIDEN & RESURF / MAINTENANCE LENGTH(Miles/km): .00/.00000 - EXIST. LANES: 0 /PROPOSED LANES: 0 MANAGER: L. SEABROOK	CONG DIST. 99			
STATUS:	LGPA NOT APPLICABLE	FUND SOURCE: I-STATE MAINT. FEDERAL HIGHWAY ADMIN FUNDS	PE NONE		$ 0
			ROW NONE		$ 0
			CONST 1997		$ 23800
				FED SHARE	$ 21420
				GA. SHARE	$ 2380
				OTH SHARE	$
ALL 04M098	LUMP SUM MAINT. FOR INTERSTATE MAINTENANCE 04M FOR FY 98 MINOR WIDEN & RESURF / MAINTENANCE LENGTH(Miles/km): .00/.00000 - EXIST. LANES: 0 /PROPOSED LANES: 0 MANAGER: L. SEABROOK	CONG DIST. 99			
STATUS:	LGPA NOT APPLICABLE	FUND SOURCE: I-STATE MAINT. FEDERAL HIGHWAY ADMIN FUNDS	PE NONE		$ 0
			ROW NONE		$ 0
			CONST 1998		$ 27778
				FED SHARE	$ 25000
				GA. SHARE	$ 2778
				OTH SHARE	$
ALL 04MB96	LUMP SUM BRIDGE PAINTING 04M FOR FY 96 BRIDGES / MAINTENANCE LENGTH(Miles/km): .00/.00000 MANAGER:	CONG DIST. 99			
STATUS:	LGPA NOT APPLICABLE	FUND SOURCE: I-STATE MAINT. FEDERAL HIGHWAY ADMIN FUNDS	PE NONE		$ 0
			ROW NONE		$ 0
			CONST 1996		$ 8000
				FED SHARE	$ 7200
				GA. SHARE	$ 800
				OTH SHARE	$

COUNTY P.I.NO.	DESCRIPTION PROJECT DATA	COMMENTS	FISCAL YEAR	COST ESTS
ALL 04MB97	LUMP SUM BRIDGE PAINTING 04M FOR FY 97 BRIDGES / MAINTENANCE LENGTH(Miles/km): .00/.00000 MANAGER: STATUS: LGPA NOT APPLICABLE	CONG DIST. 99 FUND SOURCE: I-STATE MAINT. FEDERAL HIGHWAY ADMIN FUNDS	PE NONE ROW NONE CONST 1997 FED SHARE GA. SHARE OTH SHARE	$ 0 $ 0 $ 4444 $ 4000 $ 444 $
ALL 04MB98	LUMP SUM BRIDGE PAINTING 04M FOR FY 98 BRIDGES / MAINTENANCE LENGTH(Miles/km): .00/.00000 MANAGER: STATUS: LGPA NOT APPLICABLE	CONG DIST. 99 FUND SOURCE: I-STATE MAINT. FEDERAL HIGHWAY ADMIN FUNDS	PE NONE ROW NONE CONST 1998 FED SHARE GA. SHARE OTH SHARE	$ 0 $ 0 $ 4445 $ 4001 $ 445 $
ALL 315096	LUMP SUM MAINTENANCE ON PRINCIPAL ARTERIAL FOR FY MINOR WIDEN & RESURF / MAINTENANCE LENGTH(Miles/km): .00/.00000 - EXIST. LANES: 0 /PROPOSED LANES: 0 MANAGER: L. SEABROOK STATUS: LGPA NOT APPLICABLE	CONG DIST. 99 FUND SOURCE: NAT'L HIGHWAY FEDERAL HIGHWAY ADMIN FUNDS	PE NONE ROW NONE CONST 1996 FED SHARE GA. SHARE OTH SHARE	$ 0 $ 0 $ 17455 $ 13964 $ 3491 $
ALL 315097	LUMP SUM MAINTENANCE ON PRINCIPAL ARTERIAL FOR FY 97 MINOR WIDEN & RESURF / MAINTENANCE LENGTH(Miles/km): .00/.00000 - EXIST. LANES: 0 /PROPOSED LANES: 0 MANAGER: L. SEABROOK STATUS: LGPA NOT APPLICABLE	CONG DIST. 99 FUND SOURCE: NAT'L HIGHWAY FEDERAL HIGHWAY ADMIN FUNDS	PE NONE ROW NONE CONST 1997 FED SHARE GA. SHARE OTH SHARE	$ 0 $ 0 $ 27600 $ 22080 $ 5520 $
ALL 315098	LUMP SUM MAINTENANCE ON PRINCIPAL ARTERIAL FOR FY 98 MINOR WIDEN & RESURF / MAINTENANCE LENGTH(Miles/km): .00/.00000 - EXIST. LANES: 0 /PROPOSED LANES: 0 MANAGER: L. SEABROOK STATUS: LGPA NOT APPLICABLE	CONG DIST. 99 FUND SOURCE: NAT'L HIGHWAY FEDERAL HIGHWAY ADMIN FUNDS	PE NONE ROW NONE CONST 1998 FED SHARE GA. SHARE OTH SHARE	$ 0 $ 0 $ 30000 $ 24000 $ 6000 $
ALL 315L96	LUMP SUM INSTALL LOGO SIGNS ON NATIONAL HWY SYSTEM - 1996 SIGNING / SAFETY LENGTH(Miles/km): .00/.00000 - EXIST. LANES: 0 /PROPOSED LANES: 0 MANAGER: STATUS: LGPA NOT APPLICABLE	CONG DIST. 99 FUND SOURCE: NAT'L HIGHWAY FEDERAL HIGHWAY ADMIN FUNDS	PE NONE ROW NONE CONST 1996 FED SHARE GA. SHARE OTH SHARE	$ 0 $ 0 $ 100 $ 80 $ 20 $
ALL 315L97	LUMP SUM LOGO SIGNS ON NHS FOR FY 97 SIGNING / SAFETY LENGTH(Miles/km): .00/.00000 - EXIST. LANES: 0 /PROPOSED LANES: 0 MANAGER: STATUS: LGPA NOT APPLICABLE	CONG DIST. 99 FUND SOURCE: NAT'L HIGHWAY FEDERAL HIGHWAY ADMIN FUNDS	PE NONE ROW NONE CONST 1997 FED SHARE GA. SHARE OTH SHARE	$ 0 $ 0 $ 100 $ 80 $ 20 $

COUNTY / P.I.NO.	DESCRIPTION / PROJECT DATA	COMMENTS	FISCAL YEAR	COST ESTS
ALL 315L98	LUMP SUM LOGO SIGNS ON NHS FOR FY 98 SIGNING / SAFETY LENGTH(Miles/km): .00/.00000 - EXIST. LANES: 0 /PROPOSED LANES: 0 MANAGER: STATUS: LGPA NOT APPLICABLE	CONG DIST. 99 FUND SOURCE: NAT'L HIGHWAY FEDERAL HIGHWAY ADMIN FUNDS	PE NONE ROW NONE CONST 1998 FED SHARE GA. SHARE OTH SHARE	$ 0 $ 0 $ 100 $ 80 $ 20 $
ALL 315U00	LUMP SUM INTERCHANGE/ROADWAY LIGHTING FOR FY 2000 LIGHTING / MAINTENANCE LENGTH(Miles/km): .00/.00000 - EXIST. LANES: 0 /PROPOSED LANES: 0 MANAGER: STATUS:	CONG DIST. 99 FUND SOURCE: NAT'L HIGHWAY FEDERAL HIGHWAY ADMIN FUNDS	PE NONE ROW NONE CONST	$ 0 $ 0 AFTER 98
ALL 315U01	LUMP SUM INTERCHANGE/ROADWAY LIGHTING FOR FY 2001 LIGHTING / MAINTENANCE LENGTH(Miles/km): .00/.00000 - EXIST. LANES: 0 /PROPOSED LANES: 0 MANAGER: STATUS:	CONG DIST. 99 FUND SOURCE: NAT'L HIGHWAY FEDERAL HIGHWAY ADMIN FUNDS	PE NONE ROW NONE CONST	$ 0 $ 0 AFTER 98
ALL 315U96	LUMP SUM INTERCHANGE/ROADWAY LIGHTING FOR FY 1996 LIGHTING / MAINTENANCE LENGTH(Miles/km): .00/.00000 - EXIST. LANES: 0 /PROPOSED LANES: 0 MANAGER: UNKNOWN STATUS:	CONG DIST. 99 FUND SOURCE: NAT'L HIGHWAY FEDERAL HIGHWAY ADMIN FUNDS	PE NONE ROW NONE CONST 1996 FED SHARE GA. SHARE OTH SHARE	$ 0 $ 0 $ 305 $ 244 $ 61 $
ALL 315U97	LUMP SUM INTERCHANGE/ROADWAY LIGHTING FOR FY 1997 LIGHTING / MAINTENANCE LENGTH(Miles/km): .00/.00000 - EXIST. LANES 0 /PROPOSED LANES: 0 MANAGER: STATUS:	CONG DIST. 99 FUND SOURCE: NAT'L HIGHWAY FEDERAL HIGHWAY ADMIN FUNDS	PE NONE ROW NONE CONST 1997 FED SHARE GA. SHARE OTH SHARE	$ 0 $ 0 $ 1000 $ 800 $ 200 $
ALL 315U98	LUMP SUM INTERCHANGE/ROADWAY LIGHTING FOR FY 1998 LIGHTING / MAINTENANCE LENGTH(Miles/km): .00/.00000 - EXIST. LANES: 0 /PROPOSED LANES: 0 MANAGER: STATUS:	CONG DIST. 99 FUND SOURCE: NAT'L HIGHWAY FEDERAL HIGHWAY ADMIN FUNDS	PE NONE ROW NONE CONST 1998 FED SHARE GA. SHARE OTH SHARE	$ 0 $ 0 $ 1000 $ 800 $ 200 $
ALL 315U99	LUMP SUM INTERCHANGE/ROADWAY LIGHTING FOR FY 1999 LIGHTING / MAINTENANCE LENGTH(Miles/km): .00/.00000 - EXIST. LANES: 0 /PROPOSED LANES: 0 MANAGER: STATUS:	CONG DIST. 99 FUND SOURCE: NAT'L HIGHWAY FEDERAL HIGHWAY ADMIN FUNDS	PE NONE ROW NONE CONST	$ 0 $ 0 AFTER 98

COUNTY P.I.NO.	DESCRIPTION PROJECT DATA	REGIONAL DEVELOPMENT COMMISSION COMMENTS	FISCAL YEAR	COST ESTS
ALL	LUMP SUM SAFETY OPTIONAL FOR FY96			
33A096	UNKNOWN / SAFETY	CONG DIST. 99	PE NONE	$ 0
	LENGTH(Miles/km): .00/.00000 - EXIST. LANES: 0 /PROPOSED LANES: 0		ROW NONE	$ 0
	MANAGER:	FUND SOURCE: HWY. SAFETY	CONST 1996	$ 965
STATUS:	LGPA NOT APPLICABLE	FEDERAL HIGHWAY ADMIN FUNDS	FED SHARE	$ 869
			GA. SHARE	$ 97
			OTH SHARE	$
ALL	LUMP SUM SAFETY OPTIONAL FOR FY97			
33A097	UNKNOWN / SAFETY	CONG DIST. 99	PE NONE	$ 0
	LENGTH(Miles/km): .00/.00000 - EXIST. LANES: 0 /PROPOSED LANES: 0		ROW NONE	$ 0
	MANAGER:	FUND SOURCE: HWY. SAFETY	CONST 1997	$ 709
STATUS:	LGPA NOT APPLICABLE	FEDERAL HIGHWAY ADMIN FUNDS	FED SHARE	$ 638
			GA. SHARE	$ 71
			OTH SHARE	$
ALL	LUMP SUM SAFETY OPTIONAL FOR FY 98			
33A098	UNKNOWN / SAFETY	CONG DIST. 99	PE NONE	$ 0
	LENGTH(Miles/km): .00/.00000 - EXIST. LANES: 0 /PROPOSED LANES: 0		ROW NONE	$ 0
	MANAGER:	FUND SOURCE: HWY. SAFETY	CONST 1998	$ 300
STATUS:	LGPA NOT APPLICABLE	FEDERAL HIGHWAY ADMIN FUNDS	FED SHARE	$ 270
			GA. SHARE	$ 30
			OTH SHARE	$
ALL	LUMP SUM MAINTENANCE FOR AREAS POP > 200,000 FOR F			
33C096	MINOR WIDEN & RESURF / MAINTENANCE	CONG DIST. 99	PE NONE	$ 0
	LENGTH(Miles/km): .00/.00000 - EXIST. LANES: 0 /PROPOSED LANES: 0		ROW NONE	$ 0
	MANAGER:	FUND SOURCE: SURFACE TRANSPORT.	CONST 1996	$ 6800
STATUS:	LGPA NOT APPLICABLE	FEDERAL HIGHWAY ADMIN FUNDS	FED SHARE	$ 5440
			GA. SHARE	$ 1360
			OTH SHARE	$
ALL	LUMP SUM MAINTENANCE FOR AREAS POP > 200,000 FOR FY 97			
33C097	MINOR WIDEN & RESURF / MAINTENANCE	CONG DIST. 99	PE NONE	$ 0
	LENGTH(Miles/km): .00/.00000 - EXIST. LANES: 0 /PROPOSED LANES: 0		ROW NONE	$ 0
	MANAGER:	FUND SOURCE: SURFACE TRANSPORT.	CONST 1997	$ 7500
STATUS:	LGPA NOT APPLICABLE	FEDERAL HIGHWAY ADMIN FUNDS	FED SHARE	$ 6000
			GA. SHARE	$ 1500
			OTH SHARE	$
ALL	LUMP SUM MAINTENANCE FOR AREA POP > 200,000 FOR FY 98			
33C098	MINOR WIDEN & RESURF / MAINTENANCE	CONG DIST. 99	PE NONE	$ 0
	LENGTH(Miles/km): .00/.00000 - EXIST. LANES: 0 /PROPOSED LANES: 0		ROW NONE	$ 0
	MANAGER:	FUND SOURCE: SURFACE TRANSPORT.	CONST 1998	$ 7500
STATUS:	LGPA NOT APPLICABLE	FEDERAL HIGHWAY ADMIN FUNDS	FED SHARE	$ 6000
			GA. SHARE	$ 1500
			OTH SHARE	$
ALL	LUMP SUM BRIDGE PAINTING 33C FOR FY 96			
33CB96	BRIDGES / MAINTENANCE	CONG DIST. 99	PE NONE	$ 0
	LENGTH(Miles/km): .00/.00000		ROW NONE	$ 0
	MANAGER:	FUND SOURCE: SURFACE TRANSPORT.	CONST 1996	$ 4000
STATUS:	LGPA NOT APPLICABLE	FEDERAL HIGHWAY ADMIN FUNDS	FED SHARE	$ 3200
			GA. SHARE	$ 800
			OTH SHARE	$

COUNTY / P.I.NO.	DESCRIPTION / PROJECT DATA	COMMENTS	FISCAL YEAR	COST ESTS
ALL	LUMP SUM BRIDGE PAINTING 33C FOR FY 97		PE NONE	$ 0
33CB97	BRIDGES / MAINTENANCE	CONG DIST. 99	ROW NONE	$ 0
	LENGTH(Miles/km): .00/.00000		CONST 1997	$ 3750
	MANAGER:	FUND SOURCE: SURFACE TRANSPORT.	FED SHARE	$ 3000
STATUS:	LGPA NOT APPLICABLE	FEDERAL HIGHWAY ADMIN FUNDS	GA. SHARE	$ 750
			OTH SHARE	$
ALL	LUMP SUM BRIDGE PAINTING FOR FY 98		PE NONE	$ 0
33CB98	BRIDGES / MAINTENANCE	CONG DIST. 99	ROW NONE	$ 0
	LENGTH(Miles/km): .00/.00000		CONST 1998	$ 3750
	MANAGER:	FUND SOURCE: SURFACE TRANSPORT.	FED SHARE	$ 3000
STATUS:	LGPA NOT APPLICABLE	FEDERAL HIGHWAY ADMIN FUNDS	GA. SHARE	$ 750
			OTH SHARE	$
ALL	LUMP SUM MAINTENANCE FOR ANY AREA FOR FY 9(		PE NONE	$ 0
33D096	MINOR WIDEN & RESURF / MAINTENANCE	CONG DIST. 99	ROW NONE	$ 0
	LENGTH(Miles/km): .00/.00000 - EXIST. LANES: 0 /PROPOSED LANES: 0		CONST 1996	$ 9875
	MANAGER:	FUND SOURCE: SURFACE TRANSPORT.	FED SHARE	$ 7900
STATUS:	LGPA NOT APPLICABLE	FEDERAL HIGHWAY ADMIN FUNDS	GA. SHARE	$ 1975
			OTH SHARE	$
ALL	LUMP SUM MAINTENANCE FOR ANY AREA FOR FY 97		PE NONE	$ 0
33D097	MINOR WIDEN & RESURF / MAINTENANCE	CONG DIST. 99	ROW NONE	$ 0
	LENGTH(Miles/km): .00/.00000 - EXIST. LANES: 0 /PROPOSED LANES: 0		CONST 1997	$ 13000
	MANAGER:	FUND SOURCE: SURFACE TRANSPORT.	FED SHARE	$ 10400
STATUS:	LGPA NOT APPLICABLE	FEDERAL HIGHWAY ADMIN FUNDS	GA. SHARE	$ 2600
			OTH SHARE	$
ALL	LUMP SUM MAINTENANCE FOR ANY AREA FOR FY 98		PE NONE	$ 0
33D098	MINOR WIDEN & RESURF / MAINTENANCE	CONG DIST. 99	ROW NONE	$ 0
	LENGTH(Miles/km): .00/.00000 - EXIST. LANES: 0 /PROPOSED LANES: 0		CONST 1998	$ 11500
	MANAGER:	FUND SOURCE: SURFACE TRANSPORT.	FED SHARE	$ 9200
STATUS:	LGPA NOT APPLICABLE	FEDERAL HIGHWAY ADMIN FUNDS	GA. SHARE	$ 2300
			OTH SHARE	$
ALL	LUMP SUM BRIDGE PAINTING FOR 33D FOR FY 96		PE NONE	$ 0
33DB96	BRIDGES / MAINTENANCE	CONG DIST. 99	ROW NONE	$ 0
	LENGTH(Miles/km): .00/.00000		CONST 1996	$ 5000
	MANAGER:	FUND SOURCE: SURFACE TRANSPORT.	FED SHARE	$ 4000
STATUS:	LGPA NOT APPLICABLE	FEDERAL HIGHWAY ADMIN FUNDS	GA. SHARE	$ 1000
			OTH SHARE	$
ALL	LUMP SUM BRIDGE PAINTING FOR 33D FOR FY 97		PE NONE	$ 0
33DB97	BRIDGES / MAINTENANCE	CONG DIST. 99	ROW NONE	$ 0
	LENGTH(Miles/km): .00/.00000		CONST 1997	$ 5000
	MANAGER:	FUND SOURCE: SURFACE TRANSPORT.	FED SHARE	$ 4000
STATUS:	LGPA NOT APPLICABLE	FEDERAL HIGHWAY ADMIN FUNDS	GA. SHARE	$ 1000
			OTH SHARE	$

COUNTY / P.I.NO.	DESCRIPTION / PROJECT DATA	LUMP SUM AREA / REGIONAL DEVELOPMENT COMMISSION	COMMENTS	FISCAL YEAR	COST ESTS
ALL	LUMP SUM BRIDGE PAINTING FOR 33D FOR FY 98			PE NONE	$ 0
33DB98	BRIDGES / MAINTENANCE		CONG DIST. 99	ROW NONE	$ 0
	LENGTH(Miles/km): .00/.00000			CONST 1998	$ 4000
	MANAGER:		FUND SOURCE: SURFACE TRANSPORT.	FED SHARE	$ 3200
STATUS:	LGPA NOT APPLICABLE		FEDERAL HIGHWAY ADMIN FUNDS	GA. SHARE	$ 800
				OTH SHARE	$
ALL	LUMP SUM INSTALLATION OF LOGO SIGNS 1996			PE NONE	$ 0
33DL96	SIGNING / SAFETY		CONG DIST. 99	ROW NONE	$ 0
	LENGTH(Miles/km): .00/.00000 - EXIST. LANES: 0 /PROPOSED LANES: 0			CONST 1996	$ 50
	MANAGER:		FUND SOURCE: SURFACE TRANSPORT.	FED SHARE	$ 40
STATUS:	LGPA NOT APPLICABLE		FEDERAL HIGHWAY ADMIN FUNDS	GA. SHARE	$ 10
				OTH SHARE	$
ALL	LUMP SUM LOGO SIGNS FOR 1997			PE NONE	$ 0
33DL97	SIGNING / SAFETY		CONG DIST. 99	ROW NONE	$ 0
	LENGTH(Miles/km): .00/.00000 - EXIST. LANES: 0 /PROPOSED LANES: 0			CONST 1997	$ 50
	MANAGER:		FUND SOURCE: SURFACE TRANSPORT.	FED SHARE	$ 40
STATUS:	LGPA NOT APPLICABLE		FEDERAL HIGHWAY ADMIN FUNDS	GA. SHARE	$ 10
				OTH SHARE	$
ALL	LUMP SUM LOGO SIGNS FOR 1998			PE NONE	$ 0
33DL98	SIGNING / SAFETY		CONG DIST. 99	ROW NONE	$ 0
	LENGTH(Miles/km): .00/.00000 - EXIST. LANES: 0 /PROPOSED LANES: 0			CONST 1998	$ 50
	MANAGER:		FUND SOURCE: SURFACE TRANSPORT.	FED SHARE	$ 40
STATUS:	LGPA NOT APPLICABLE		FEDERAL HIGHWAY ADMIN FUNDS	GA. SHARE	$ 10
				OTH SHARE	$
ALL	LUMP SUM RRX PROTECTION DEVICES 33MS FOR FY 2000			PE NONE	$ 0
33MS00	RR XING / SAFETY		CONG DIST. 99	ROW NONE	$ 0
	LENGTH(Miles/km): .00/.00000 - EXIST. LANES: 0 /PROPOSED LANES: 0			CONST	AFTER 98
	MANAGER:		FUND SOURCE: HWY. SAFETY		
STATUS:	LGPA NOT APPLICABLE		FEDERAL HIGHWAY ADMIN FUNDS		
ALL	LUMP SUM RRX PROTECTION DEVICES 33MS FOR FY 2001			PE NONE	$ 0
33MS01	RR XING / SAFETY		CONG DIST. 99	ROW NONE	$ 0
	LENGTH(Miles/km): .00/.00000 - EXIST. LANES: 0 /PROPOSED LANES: 0			CONST	AFTER 98
	MANAGER:		FUND SOURCE: HWY. SAFETY		
STATUS:	LGPA NOT APPLICABLE		FEDERAL HIGHWAY ADMIN FUNDS		
ALL	LUMP SUM RRX PROTECTION DEVICES 33M FOR FY 96			PE NONE	$ 0
33MS96	RR XING / SAFETY		CONG DIST. 99	ROW NONE	$ 0
	LENGTH(Miles/km): .00/.00000 - EXIST. LANES: 0 /PROPOSED LANES: 0			CONST 1996	$ 2400
	MANAGER: O. HAMMOCK		FUND SOURCE: HWY. SAFETY	FED SHARE	$ 2160
STATUS:	LGPA NOT APPLICABLE		FEDERAL HIGHWAY ADMIN FUNDS	GA. SHARE	$ 240
				OTH SHARE	$

COUNTY / P.I.NO.	DESCRIPTION / PROJECT DATA	COMMENTS	FISCAL YEAR	COST ESTS
ALL 33MS97	LUMP SUM RRX PROTECTION DEVICES 33M FOR FY 97 RR XING / SAFETY LENGTH(Miles/km): .00/.00000 - EXIST. LANES: 0 /PROPOSED LANES: 0 MANAGER: STATUS: LGPA NOT APPLICABLE	CONG DIST. 99 FUND SOURCE: HWY. SAFETY FEDERAL HIGHWAY ADMIN FUNDS	PE NONE ROW NONE CONST 1997 FED SHARE GA. SHARE OTH SHARE	$ 0 $ 0 $ 2600 $ 2340 $ 260 $
ALL 33MS98	LUMP SUM RRX PROTECTION DEVICE FY 98 RR XING / SAFETY LENGTH(Miles/km): .00/.00000 - EXIST. LANES: 0 /PROPOSED LANES: 0 MANAGER: STATUS: LGPA NOT APPLICABLE	CONG DIST. 99 FUND SOURCE: HWY. SAFETY FEDERAL HIGHWAY ADMIN FUNDS	PE NONE ROW NONE CONST 1998 FED SHARE GA. SHARE OTH SHARE	$ 0 $ 0 $ 2600 $ 2340 $ 260 $
ALL 33MS99	LUMP SUM RRX PROTECTION DEVICES 33MS FOR FY 99 RR XING / SAFETY LENGTH(Miles/km): .00/.00000 - EXIST. LANES: 0 /PROPOSED LANES: 0 MANAGER: STATUS: LGPA NOT APPLICABLE	CONG DIST. 99 FUND SOURCE: HWY. SAFETY FEDERAL HIGHWAY ADMIN FUNDS	PE NONE ROW NONE CONST	$ 0 $ 0 AFTER 98
ALL 33NS00	LUMP SUM RRX HAZARD ELIMINATION FOR FY 2000 RR XING / SAFETY LENGTH(Miles/km): .00/.00000 - EXIST. LANES: 0 /PROPOSED LANES: 0 MANAGER: STATUS: LGPA NOT APPLICABLE	CONG DIST. 99 FUND SOURCE: HWY. SAFETY FEDERAL HIGHWAY ADMIN FUNDS	PE NONE ROW NONE CONST	$ 0 $ 0 AFTER 98
ALL 33NS01	LUMP SUM RRX HAZARD ELIMINATION FOR FY 2001 RR XING / SAFETY LENGTH(Miles/km): .00/.00000 - EXIST. LANES: 0 /PROPOSED LANES: 0 MANAGER: STATUS: LGPA NOT APPLICABLE	CONG DIST. 99 FUND SOURCE: HWY. SAFETY FEDERAL HIGHWAY ADMIN FUNDS	PE NONE ROW NONE CONST	$ 0 $ 0 AFTER 98
ALL 33NS96	LUMP SUM RRX HAZARD ELIMINATION 33N FOR FY 96 RR XING / SAFETY LENGTH(Miles/km): .00/.00000 - EXIST. LANES 0 /PROPOSED LANES: 0 MANAGER: O. HAMMOCK STATUS: LGPA NOT APPLICABLE	CONG DIST. 99 FUND SOURCE: HWY. SAFETY FEDERAL HIGHWAY ADMIN FUNDS	PE NONE ROW NONE CONST 1996 FED SHARE GA. SHARE OTH SHARE	$ 0 $ 0 $ 1721 $ 1549 $ 172 $
ALL 33NS97	LUMP SUM RRX HAZARD ELIMINATION 33N FOR FY 97 RR XING / SAFETY LENGTH(Miles/km): .00/.00000 - EXIST. LANES 0 /PROPOSED LANES: 0 MANAGER: STATUS: LGPA NOT APPLICABLE	CONG DIST. 99 FUND SOURCE: HWY. SAFETY FEDERAL HIGHWAY ADMIN FUNDS	PE NONE ROW NONE CONST 1997 FED SHARE GA. SHARE OTH SHARE	$ 0 $ 0 $ 2600 $ 2340 $ 260 $

COUNTY / P.I.NO.	DESCRIPTION / PROJECT DATA	COMMENTS	FISCAL YEAR	COST ESTS
ALL 33NS98	LUMP SUM RRX HAZARD ELIMINATIO FY 98 RR XING / SAFETY LENGTH(Miles/km): .00/.00000 - EXIST. LANES: 0 /PROPOSED LANES: 0 MANAGER: STATUS: LGPA NOT APPLICABLE	CONG DIST. 99 FUND SOURCE: HWY. SAFETY FEDERAL HIGHWAY ADMIN FUNDS	PE NONE ROW NONE CONST 1998 FED SHARE GA. SHARE OTH SHARE	$ 0 $ 0 $ 2600 $ 2340 $ 260 $
ALL 33NS99	LUMP SUM RRX HAZARD ELIMINATION FOR FY 99 RR XING / SAFETY LENGTH(Miles/km): .00/.00000 - EXIST. LANES: 0 /PROPOSED LANES: 0 MANAGER: STATUS: LGPA NOT APPLICABLE	CONG DIST. 99 FUND SOURCE: HWY. SAFETY FEDERAL HIGHWAY ADMIN FUNDS	PE NONE ROW NONE CONST	$ 0 $ 0 AFTER 98
ALL 3AA096	LUMP SUM MAINT. FOR AREA POP BET 5,000-200,000 FOR FY 96 MINOR WIDEN & RESURF / MAINTENANCE LENGTH(Miles/km): .00/.00000 - EXIST. LANES: 0 /PROPOSED LANES: 0 MANAGER: STATUS: LGPA NOT APPLICABLE	CONG DIST. 99 FUND SOURCE: SURFACE TRANSPORT. FEDERAL HIGHWAY ADMIN FUNDS	PE NONE ROW NONE CONST 1996 FED SHARE GA. SHARE OTH SHARE	$ 0 $ 0 $ 9995 $ 7996 $ 1999 $
ALL 3AA097	LUMP SUM MAINT. FOR AREA POP BET 5,000-200,000 FOR FY 97 MINOR WIDEN & RESURF / MAINTENANCE LENGTH(Miles/km): .00/.00000 - EXIST. LANES: 0 /PROPOSED LANES: 0 MANAGER: STATUS: LGPA NOT APPLICABLE	CONG DIST. 99 FUND SOURCE: SURFACE TRANSPORT. FEDERAL HIGHWAY ADMIN FUNDS	PE NONE ROW NONE CONST 1997 FED SHARE GA. SHARE OTH SHARE	$ 0 $ 0 $ 10000 $ 8000 $ 2000 $
ALL 3AA098	LUMP SUM MAINT. FOR AREA BT 5K & 200K. 1998 RIDING SURFACE REHABILITATION. SURFACE, GRIND, SEAL, STRIPE ETC. LENGTH(Miles/km): .00/.00000 - EXIST. LANES: 0 /PROPOSED LANES: 0 MANAGER: STATUS: LGPA NOT APPLICABLE	CONG DIST. 99 FUND SOURCE: SURFACE TRANSPORT. FEDERAL HIGHWAY ADMIN FUNDS	PE NONE ROW NONE CONST 1998 FED SHARE GA. SHARE OTH SHARE	$ 0 $ 0 $ 9300 $ 7440 $ 1860 $
ALL 3AAB96	LUMP SUM BRIDGE PAINTING 3AA FOR FY 96 BRIDGES / MAINTENANCE LENGTH(Miles/km): .00/.00000 MANAGER: STATUS: LGPA NOT APPLICABLE	CONG DIST. 99 FUND SOURCE: SURFACE TRANSPORT. FEDERAL HIGHWAY ADMIN FUNDS	PE NONE ROW NONE CONST 1996 FED SHARE GA. SHARE OTH SHARE	$ 0 $ 0 $ 2500 $ 2000 $ 500 $
ALL 3AAB97	LUMP SUM BRIDGE PAINTING 3AA FOR FY 97 BRIDGES / MAINTENANCE LENGTH(Miles/km): .00/.00000 MANAGER: STATUS: LGPA NOT APPLICABLE	CONG DIST. 99 FUND SOURCE: SURFACE TRANSPORT. FEDERAL HIGHWAY ADMIN FUNDS	PE NONE ROW NONE CONST 1997 FED SHARE GA. SHARE OTH SHARE	$ 0 $ 0 $ 3000 $ 2400 $ 600 $

COUNTY / P.I.NO.	DESCRIPTION / PROJECT DATA	LUMP SUM AREA REGIONAL DEVELOPMENT COMMISSION	COMMENTS	FISCAL YEAR	COST ESTS
ALL	LUMP SUM BRIDGE PAINTING FOR 3AA FOR FY 98			PE NONE	$ 0
3AAB98	BRIDGES / MAINTENANCE		CONG DIST. 99	ROW NONE	$ 0
	LENGTH(Miles/km): .00/.00000			CONST 1998	$ 2000
	MANAGER:		FUND SOURCE: SURFACE TRANSPORT.	FED SHARE	$ 1600
STATUS:	LGPA NOT APPLICABLE		FEDERAL HIGHWAY ADMIN FUNDS	GA. SHARE	$ 400
				OTH SHARE	$
ALL	LUMP SUM: REMAINDER OF THE METRO ATLANTA ATMS SYSTEM		ATLANTA TIP # R 098	PE 1993	UNDERWAY
770391	SIGNALS / SAFETY		CONG DIST. 5 & 4	ROW NONE	$ 0
	LENGTH(Miles/km): .00/.00000 - EXIST. LANES: 0 /PROPOSED LANES: 0			CONST 1997	$ 3827
	MANAGER: SAM ZEIGLER		FUND SOURCE: DEMONSTRATION PROGRAM	FED SHARE	$ 3062
STATUS:	LGPA NOT APPLICABLE		FEDERAL HIGHWAY ADMIN FUNDS	GA. SHARE	$ 765
				OTH SHARE	$
ALL	RURAL IVHS I-85, I-16, I-95, I-75 AND I-20			PE 1994	UNDERWAY
811020	MISCELLANEOUS IMPROVEMENTS / SAFETY		CONG DIST. 99	ROW NONE	$ 0
	LENGTH(Miles/km): .00/.00000 - EXIST. LANES: 0 /PROPOSED LANES: 0			CONST 1996	$ 2310
	MANAGER: SAM ZEIGLER		FUND SOURCE: I-STATE MAINT.	FED SHARE	$ 2310
STATUS:	LGPA NOT APPLICABLE		FEDERAL HIGHWAY ADMIN FUNDS	GA. SHARE	$
				OTH SHARE	$
ALL	REPLACEMENT OF SCALES AT 12 WEIGH STATIONS STATEWIDE & PE			PE 1996	UNDERWAY
811060	WEIGH STATION / RECST. OR REHAB.		CONG DIST. 99	ROW NONE	$ 0
	LENGTH(Miles/km): .00/.00000 - EXIST. LANES: 0 /PROPOSED LANES: 0			CONST 1997	$ 5500
	MANAGER: JERRY GOSSETT		FUND SOURCE: I-STATE MAINT.	FED SHARE	$ 4950
STATUS:	NOT APPLICABLE		FEDERAL HIGHWAY ADMIN FUNDS	GA. SHARE	$ 550
			81Y060 IS AN ASSOCIATED PROJECT.	OTH SHARE	$
ALL	REPLACEMENT OF SCALES AT 13 WEIGH STATIONS; SEE 811060			PE NONE	$ 0
81Y060	WEIGH STATION / MAINTENANCE		CONG DIST. 99	ROW NONE	$ 0
	LENGTH(Miles/km): .00/.00000 - EXIST. LANES: 0 /PROPOSED LANES: 0			CONST 1998	$ 9000
	MANAGER:		FUND SOURCE: I-STATE MAINT.	FED SHARE	$ 8100
STATUS:	NOT APPLICABLE		FEDERAL HIGHWAY ADMIN FUNDS	GA. SHARE	$ 900
			811060 IS AN ASSOCIATED PROJECT.	OTH SHARE	$
ALL	LOAD RATE APPROX. 1025 BRIDGES(1/2 OF NHS BRIDGES)- PHASE II			PE 1996	$ 1000
821020	PRELIMINARY ENGINEERING / MAINTENANCE		CONG DIST. 99	ROW NONE	$ 0
	LENGTH(Miles/km): .00/.00000 - EXIST. LANES: 0 /PROPOSED LANES: 0			CONST NONE	$ 0
	MANAGER: L. SEABROOK		FUND SOURCE: BRIDGE PROGRAM		
STATUS:	NOT APPLICABLE		FEDERAL HIGHWAY ADMIN FUNDS		
ALL	LOAD RATE THE REMAINING 1025 BRIDGES(2ND HALF OF NHS)PH III			PE 1996	$ 1000
821030	PRELIMINARY ENGINEERING / MAINTENANCE		CONG DIST. 99	ROW NONE	$ 0
	LENGTH(Miles/km): .00/.00000 - EXIST. LANES: 0 /PROPOSED LANES: 0			CONST NONE	$ 0
	MANAGER: L. SEABROOK		FUND SOURCE: BRIDGE PROGRAM		
STATUS:	NOT APPLICABLE		FEDERAL HIGHWAY ADMIN FUNDS		

COUNTY / P.I.NO.	DESCRIPTION / PROJECT DATA	LUMP SUM AREA / REGIONAL DEVELOPMENT COMMISSION	COMMENTS	FISCAL YEAR	COST ESTS
ALL	LUMP SUM TRANSPORTATION PLANNING & MANAGEMENT SYSTEMS			PE 1996	$ 2500
870020	SPECIAL STUDIES / PLANNING		CONG DIST. 99	ROW NONE	$ 0
	LENGTH(Miles/km): .00/.00000 - EXIST. LANES: 0 /PROPOSED LANES: 0			CONST NONE	$ 0
	MANAGER: UNKNOWN		FUND SOURCE: SURFACE TRANSPORT.		
STATUS:	LGPA NOT APPLICABLE		FEDERAL HIGHWAY ADMIN FUNDS		
ALL	LUMP SUM TRANSPORTATION PLANNING & MANAGEMENT SYSTEMS & STP			PE 1997	$ 2000
870021	SPECIAL STUDIES / PLANNING		CONG DIST. 99	ROW NONE	$ 0
	LENGTH(Miles/km): .00/.00000 - EXIST. LANES: 0 /PROPOSED LANES: 0			CONST NONE	$ 0
	MANAGER:		FUND SOURCE: BRIDGE PROGRAM		
STATUS:	LGPA NOT APPLICABLE		FEDERAL HIGHWAY ADMIN FUNDS		
ALL	LUMP SUM TRANSPORTATION PLANNING & MANAGEMENT SYSTEMS & STP			PE 1998	$ 2000
870022	SPECIAL STUDIES / PLANNING		CONG DIST. 99	ROW NONE	$ 0
	LENGTH(Miles/km): .00/.00000 - EXIST. LANES: 0 /PROPOSED LANES: 0			CONST NONE	$ 0
	MANAGER:		FUND SOURCE: BRIDGE PROGRAM		
STATUS:	LGPA NOT APPLICABLE		FEDERAL HIGHWAY ADMIN FUNDS		
ALL	RAILROAD CROSSING ADVANCE WARNING SIGNS -- STATEWIDE			PE NONE	$ 0
870030	RR XING / SAFETY		CONG DIST. 99	ROW NONE	$ 0
	LENGTH(Miles/km): .00/.00000 - EXIST. LANES: 0 /PROPOSED LANES: 0			CONST 1996	$ 160
	MANAGER: O. HAMMOCK		FUND SOURCE: HWY. SAFETY	FED SHARE	$ 144
STATUS:	LGPA NOT APPLICABLE		FEDERAL HIGHWAY ADMIN FUNDS	GA. SHARE	$ 16
				OTH SHARE	$
ALL	SCAN BRIDGE PLANS, DESIGN NOTES, BFT'S & MAINT INSP INFO/PH1			PE 1995	UNDERWAY
870070	PRELIMINARY ENGINEERING / MAINTENANCE		CONG DIST. 99	ROW NONE	$ 0
	LENGTH(Miles/km): .00/.00000 - EXIST. LANES: 0 /PROPOSED LANES: 0			CONST 1996	$ 600
	MANAGER: L. SEABROOK		FUND SOURCE: BRIDGE PROGRAM	FED SHARE	$ 480
STATUS:	NOT APPLICABLE		FEDERAL HIGHWAY ADMIN FUNDS	GA. SHARE	$ 120
				OTH SHARE	$
ALL	IN-HOUSE PE FOR TEA PROJECTS NOT ELIGIBLE FOR STATE FUNDS			PE 1996	$ 20
870140	PRELIMINARY ENGINEERING / ENHANCEMENT		CONG DIST. 99	ROW NONE	$ 0
	LENGTH(Miles/km): .00/.00000 - EXIST. LANES: 0 /PROPOSED LANES: 0			CONST NONE	$ 0
	MANAGER: UNKNOWN		FUND SOURCE: TRANS. ENHANCE.		
STATUS:	NOT APPLICABLE		FEDERAL HIGHWAY ADMIN FUNDS		
ALL	LUMP SUM NATIONAL PARK SERVICE EMERGENCY PAVEMENT REPAIRS 96			PE NONE	$ 0
NPSE96	RIDING SURFACE REHABILITATION. SURFACE, GRIND, SEAL, STRIPE ETC.		CONG DIST. 99	ROW NONE	$ 0
	LENGTH(Miles/km): .00/.00000 - EXIST. LANES: 0 /PROPOSED LANES: 0			CONST 1996	$ 33
	MANAGER: UNKNOWN		FUND SOURCE: NAT'L PARK SERVICE	FED SHARE	$ 33
STATUS:	LGPA NOT APPLICABLE		FEDERAL HIGHWAY ADMIN FUNDS	GA. SHARE	$
				OTH SHARE	$

COUNTY / P.I.NO.	DESCRIPTION / PROJECT DATA	LUMP SUM AREA REGIONAL DEVELOPMENT COMMISSION	COMMENTS	FISCAL YEAR	COST ESTS
ALL	LUMP SUM NATIONAL PARK SERVICE EMERGENCY PAVEMENT REPAIRS 97			PE NONE	$ 0
NPSE97	RIDING SURFACE REHABILITATION. SURFACE, GRIND, SEAL, STRIPE ETC.		CONG DIST. 99	ROW NONE	$ 0
	LENGTH(Miles/km): .00/.00000 - EXIST. LANES: 0 /PROPOSED LANES: 0			CONST 1997	$ 33
	MANAGER: UNKNOWN		FUND SOURCE: NAT'L PARK SERVICE	FED SHARE	$ 33
STATUS:	LGPA NOT APPLICABLE		FEDERAL HIGHWAY ADMIN FUNDS	GA. SHARE	$
				OTH SHARE	$
ALL	LUMP SUM NATIONAL PARK SERVICE FY 98			PE NONE	$ 0
NPSE98	RIDING SURFACE REHABILITATION. SURFACE, GRIND, SEAL, STRIPE ETC.		CONG DIST. 99	ROW NONE	$ 0
	LENGTH(Miles/km): .00/.00000 - EXIST. LANES: 0 /PROPOSED LANES: 0			CONST 1998	$ 33
	MANAGER:		FUND SOURCE: NAT'L PARK SERVICE	FED SHARE	$ 33
STATUS:	LGPA NOT APPLICABLE		FEDERAL HIGHWAY ADMIN FUNDS	GA. SHARE	$
				OTH SHARE	$
ALL	LUMP SUM NATIONAL PARK SERVICE SAFETY & SIGN IMPROVEMENT 96			PE NONE	$ 0
NPSS96	SIGNING / SAFETY		CONG DIST. 99	ROW NONE	$ 0
	LENGTH(Miles/km): .00/.00000 - EXIST. LANES: 0 /PROPOSED LANES: 0			CONST 1996	$ 44
	MANAGER: UNKNOWN		FUND SOURCE: NAT'L PARK SERVICE	FED SHARE	$ 44
STATUS:	LGPA NOT APPLICABLE		FEDERAL HIGHWAY ADMIN FUNDS	GA. SHARE	$
				OTH SHARE	$
ALL	LUMP SUM NATIONAL PARK SERVICE SAFETY & SIGN IMPROVEMENT 97			PE NONE	$ 0
NPSS97	SIGNING / SAFETY		CONG DIST. 99	ROW NONE	$ 0
	LENGTH(Miles/km): .00/.00000 - EXIST. LANES: 0 /PROPOSED LANES: 0			CONST 1997	$ 44
	MANAGER: UNKNOWN		FUND SOURCE: NAT'L PARK SERVICE	FED SHARE	$ 44
STATUS:	LGPA NOT APPLICABLE		FEDERAL HIGHWAY ADMIN FUNDS	GA. SHARE	$
				OTH SHARE	$
ALL	LUMP SUM NATIONAL PARK SERVICE FY 98			PE NONE	$ 0
NPSS98	SIGNING / SAFETY		CONG DIST. 99	ROW NONE	$ 0
	LENGTH(Miles/km): .00/.00000 - EXIST. LANES: 0 /PROPOSED LANES: 0			CONST 1998	$ 44
	MANAGER:		FUND SOURCE: NAT'L PARK SERVICE	FED SHARE	$ 44
STATUS:	LGPA NOT APPLICABLE		FEDERAL HIGHWAY ADMIN FUNDS	GA. SHARE	$
				OTH SHARE	$

COUNTY P.I.NO.	DESCRIPTION PROJECT DATA	COMMENTS	FISCAL YEAR	COST ESTS
BUTTS 311380	I-75 @ SR 36 FM .5 MI SW/I-75 TO.55 MI NE/I-75 & BR / LAMAR INTERCHANGE / RECST. OR REHAB. LENGTH(Miles/km): 1.10/1.76990 - EXIST. LANES: 2 /PROPOSED LANES: 4 MANAGER: B. FERGUSON	CONG DIST. 11 & 3 FUND SOURCE: I-STATE MAINT. FEDERAL HIGHWAY ADMIN FUNDS 31138X IS AN ASSOCIATED PROJECT.	PE 1992 ROW 1996 CONST 1998 FED SHARE GA. SHARE OTH SHARE	UNDERWAY UNDERWAY $ 3600 $ 3240 $ 360 $
STATUS:	DOT TO PAY 1-20-94			
BUTTS 322440	SR 36/JACKSON FM SR 16 TO CR 289/STARK RD RECONSTRUCTION & WIDENING FROM 2 LANES TO 4 LANES. LENGTH(Miles/km): .63/1.01367 MANAGER: B. FERGUSON	CONG DIST. 11 FUND SOURCE: SURFACE TRANSPORT. FEDERAL HIGHWAY ADMIN FUNDS	PE 1992 ROW CONST	UNDERWAY AFTER 98 AFTER 98
STATUS:				
BUTTS 371454	INDIAN SPRINGS HISTORIC HOTEL HISTORIC PRESERVATION / ENHANCEMENT LENGTH(Miles/km): .00/.00000 - EXIST. LANES: 0 /PROPOSED LANES: 0 MANAGER:	CONG DIST. 11 FUND SOURCE: TRANS. ENHANCE. FEDERAL HIGHWAY ADMIN FUNDS	PE LOCL ROW LOCL CONST 1997 FED SHARE GA. SHARE OTH SHARE	 $ 160 $ 160 $
STATUS:	TO BE DONE BY CONTRACT			

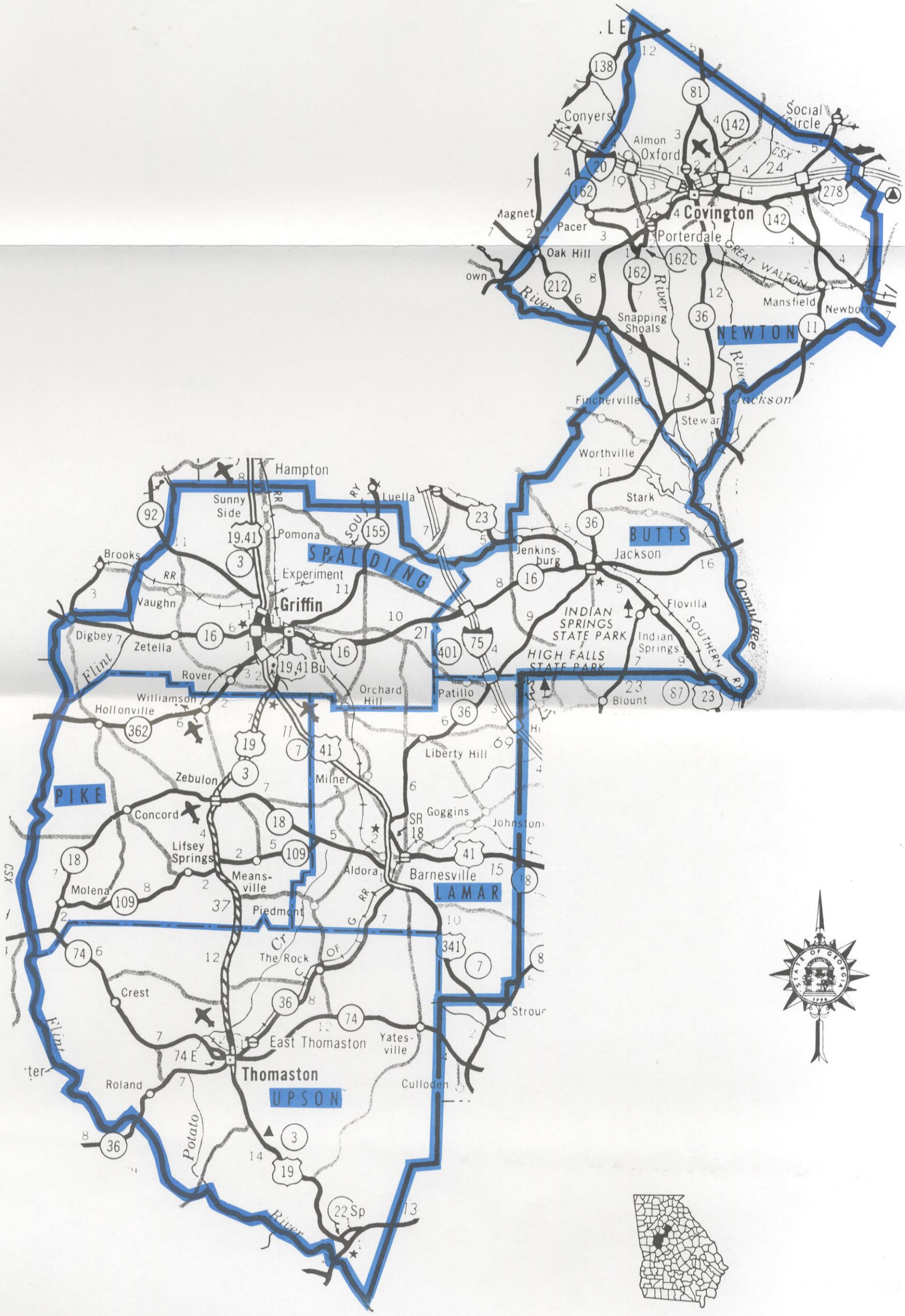

McINTOSH TRAIL

COUNTY P.I.NO.	DESCRIPTION PROJECT DATA	COMMENTS	FISCAL YEAR	COST ESTS
LAMAR 3B7085	COUNTY OPERATED PUBLIC TRANSIT SERVICE TRANSIT PROJECTS / OPERATIONS FUNDS RECIPIENT: LAMAR MANAGER: STEVE KISH STATUS:	CONG DIST. 3 FUND SOURCE: RURAL TRANSIT FEDERAL TRANSIT ADMIN FUNDS	OPERATING 1996 FED SHARE GA. SHARE OTH SHARE	$ 13 $ 8 $ $ 5
LAMAR 3B7086	COUNTY OPERATED PUBLIC TRANSIT SERVICE TRANSIT PROJECTS / OPERATIONS FUNDS RECIPIENT: LAMAR MANAGER: STEVE KISH STATUS:	CONG DIST. 3 FUND SOURCE: RURAL TRANSIT FEDERAL TRANSIT ADMIN FUNDS	OPERATING 1997 FED SHARE GA. SHARE OTH SHARE	$ 26 $ 16 $ $ 10
LAMAR 3B7087	COUNTY OPERATED PUBLIC TRANSIT SERVICE TRANSIT PROJECTS / OPERATIONS FUNDS RECIPIENT: LAMAR MANAGER: STEVE KISH STATUS:	CONG DIST. 3 FUND SOURCE: RURAL TRANSIT FEDERAL TRANSIT ADMIN FUNDS	OPERATING 1998 FED SHARE GA. SHARE OTH SHARE	$ 28 $ 17 $ $ 11
LAMAR 3C8041	ONE CONVERSION VAN/LIFT, 1 MOBILE RADIO AND 1 BASE STATION TRANSIT PROJECTS / CAPITAL FUNDS RECIPIENT: LAMAR MANAGER: STEVE KISH STATUS:	CONG DIST. 3 FUND SOURCE: RURAL TRANSIT FEDERAL TRANSIT ADMIN FUNDS	CAPITAL 1996 FED SHARE GA. SHARE OTH SHARE	$ 40 $ 32 $ 4 $ 4
LAMAR 31138X	I-75 @ SR 36 FM .5 MI SW/I-75 TO.55 MI NE/I-75 & BR'GE/BUTTS INTERCHANGE / RECST. OR REHAB. LENGTH(Miles/km): .00/.00000 - EXIST. LANES: 0 /PROPOSED LANES: 0 MANAGER: UNKNOWN STATUS:	CONG DIST. 3 & 11 FUND SOURCE: I-STATE MAINT. FEDERAL HIGHWAY ADMIN FUNDS 311380 IS AN ASSOCIATED PROJECT.	PE NONE ROW NONE CONST NONE	$ 0 $ 0 $ 0
LAMAR 321370	SR18 SB 14.7-15.2;MONROE:EB 2.3-3.6;WB 2.35-3.7;TL 5.25-5.6 ADDITION OF A PASSING LANE. LENGTH(Miles/km): 4.20/6.75780 MANAGER: GORDON BROWN STATUS:	CONG DIST. 3 FUND SOURCE: SURFACE TRANSPORT. FEDERAL HIGHWAY ADMIN FUNDS	PE 1992 ROW CONST	UNDERWAY AFTER 98 AFTER 98
LAMAR 322530	BARNESVILLE BYP [TRUCK BYP] FM SR 7/US 341 N. TO SR 18/US41 CONSTRUCTION OF NEW ROUTE WITH 2 LANES PROPOSED. LENGTH(Miles/km): 1.90/3.05710 MANAGER: J. HOBBS STATUS:	CONG DIST. 3 FUND SOURCE: SURFACE TRANSPORT. FEDERAL HIGHWAY ADMIN FUNDS	PE 1996 ROW 1998 CONST	$ 50 $ 1100 AFTER 98

COUNTY P.I.NO.	DESCRIPTION PROJECT DATA	COMMENTS	FISCAL YEAR	COST ESTS
LAMAR 331820	SR 36: NB MP-9.93-11.58; SB 13.62-15.65; NB 17.59-19.14 ADDITION OF A PASSING LANE. LENGTH(Miles/km): 5.23/8.41507 MANAGER: GORDON BROWN	CONG DIST. 3	PE 1992	UNDERWAY
			ROW	AFTER 98
			CONST	AFTER 98
STATUS:	LAMAR COUNTY REFUSED TO COMMIT FUNDS 8-4-95	FUND SOURCE: SURFACE TRANSPORT. FEDERAL HIGHWAY ADMIN FUNDS		

COUNTY P.I.NO.	DESCRIPTION PROJECT DATA	COMMENTS	FISCAL YEAR	COST ESTS
NEWTON 210530	I-20 @ SR 142-12/COVINGTON (INCL RELOC OF FRONTAGE RD/CR 72) INTERCHANGE / RECST. OR REHAB. LENGTH(Miles/km): .71/1.14239 - EXIST. LANES: 2 /PROPOSED LANES: 4 MANAGER: D. CHURCH STATUS: REQ COVINGTON DO UTILITIES 10/92; NEWTON SGN 10-27-92 UTIL	CONG DIST. 10 FUND SOURCE: I-STATE MAINT. FEDERAL HIGHWAY ADMIN FUNDS	PE 1993 ROW CONST	UNDERWAY AFTER 98 AFTER 98
NEWTON 210640	I-20 AT GA. RR, ALCOVY RD, ALCOVY RVR & OVERFLOW BRIDGES / RECST. OR REHAB. LENGTH(Miles/km): .00/.00000 MANAGER: G. ROSS STATUS: REQ COVINGTON DO UTIL 10-5-93; NEWTON SGN 10-13-93 UTILITIES	CONG DIST. 10 FUND SOURCE: I-STATE MAINT. FEDERAL HIGHWAY ADMIN FUNDS	PE 1994 ROW NONE CONST 1997 FED SHARE GA. SHARE OTH SHARE	UNDERWAY $ 0 $ 1700 $ 1530 $ 170 $
NEWTON 222040	SR 36/COVINGTON FM OLD MONTICELLO RD TO CR 348/PETTY ST TURN LANES / RECST. OR REHAB. LENGTH(Miles/km): 1.10/1.76990 - EXIST. LANES: 2 /PROPOSED LANES: 3 MANAGER: D. GRIFFITH STATUS: NEWTON SGN PUBLIC UTIL 10-7-93; COVINGTON REFUSED 10-1-92	CONG DIST. 10 FUND SOURCE: HWY. SAFETY FEDERAL HIGHWAY ADMIN FUNDS	PE 1993 ROW 1995 CONST	UNDERWAY UNDERWAY AFTER 98
NEWTON 231220	SR 142 FM S OF SR 12/US 278 NORTH TO N OF CR 75 IN COVINGTON RECONSTRUCTION & WIDENING FROM 2 LANES TO 4 LANES. LENGTH(Miles/km): 1.07/1.72163 MANAGER: D. CHURCH STATUS:	CONG DIST. 10 FUND SOURCE: SURFACE TRANSPORT. FEDERAL HIGHWAY ADMIN FUNDS	PE 1998 ROW CONST	$ 67 AFTER 98 AFTER 98
NEWTON 231290	SR 36 @ CR 653/JACKSON ROAD (COVINGTON BYPASS) INTERSECTION IMPROVEMENT / SAFETY LENGTH(Miles/km): .38/.61142 - EXIST. LANES: 2 /PROPOSED LANES: 3 MANAGER: D. GRIFFITH STATUS: CO SGN 9-7-93 ROW & UTIL; CITY SGN 2-21-95 PUBLIC UTIL	CONG DIST. 10 FUND SOURCE: HWY. SAFETY FEDERAL HIGHWAY ADMIN FUNDS	PE 1994 ROW LOCL CONST 1996 FED SHARE GA. SHARE OTH SHARE	UNDERWAY $ 550 $ 495 $ 55 $
NEWTON 231635	SR 12/US 278 @ ALCOVY RIVER & OVERFLOW 2.5 MI E OF COVINGTON REHAB. OF THE EXISTING BRIDGE(S). FROM 2 LANES TO 4 LANES. LENGTH(Miles/km): .25/.40225 MANAGER: G. ROSS STATUS:	CONG DIST. 10 FUND SOURCE: BRIDGE PROGRAM FEDERAL HIGHWAY ADMIN FUNDS	PE 1997 ROW NONE CONST	$ 40 $ 0 AFTER 98
NEWTON 271010	CR 263/CONLEY DITCH ROAD @ LAKE JACKSON 10 MI S OF COVINGTON REPLACEMENT OF THE EXISTING BRIDGES(S). NO ADDED LANES. LENGTH(Miles/km): .21/.33789 MANAGER: D. GRIFFITH STATUS: NEWTON SGN FOR ROW, UTILITIES & DETOURS 10-11-94	CONG DIST. 10 FUND SOURCE: BRIDGE PROGRAM FEDERAL HIGHWAY ADMIN FUNDS	PE 1996 ROW LOCL CONST 1998 FED SHARE GA. SHARE OTH SHARE	$ 11 $ 444 $ 355 $ 89 $

COUNTY P.I.NO.	DESCRIPTION PROJECT DATA	COMMENTS	FISCAL YEAR	COST ESTS
NEWTON 73090X	SR 20 FM SR 212/NEWTON N TO HONEY CREEK RD/SEE ROCKDALE CO UNKNOWN / UNKNOWN LENGTH(Miles/km): .00/.00000 - EXIST. LANES: 0 /PROPOSED LANES: 0 MANAGER: D. CHURCH STATUS:	ATLANTA TIP # RO 028 CONG DIST. 0 & 0 FUND SOURCE: SURFACE TRANSPORT. FEDERAL HIGHWAY ADMIN FUNDS 730907 IS AN ASSOCIATED PROJECT.	PE NONE ROW NONE CONST NONE	$ 0 $ 0 $ 0

COUNTY P.I.NO.	DESCRIPTION PROJECT DATA	COMMENTS	FISCAL YEAR	COST ESTS
PIKE 322100	REALIGN SR 362/WILLIAMSON @ PINE;HARVARD;2ND DIST;WILLIAMSON INTERSECTION IMPROVEMENT / SAFETY LENGTH(Miles/km): .50/.80450 - EXIST. LANES: 2 /PROPOSED LANES: 2 MANAGER: GORDON BROWN STATUS: REQ PIKE COUNTY & WILLIAMSON DO UTILITIES 3-23-93	CONG DIST. 3 FUND SOURCE: HWY. SAFETY FEDERAL HIGHWAY ADMIN FUNDS	PE 1996 ROW 1995 CONST 1998 FED SHARE GA. SHARE OTH SHARE	$ 5 UNDERWAY $ 371 $ 334 $ 37 $
PIKE 363720	CR 160/ROBERTS QUARTERS ROAD OVER ELKINS CREEK REPLACEMENT OF THE EXISTING BRIDGES(S). NO ADDED LANES. LENGTH(Miles/km): .50/.80450 MANAGER: GORDON BROWN STATUS: PIKE COUNTY SIGNED FOR ROW, UTILITIES & DETOURS 1-6-94	CONG DIST. 3 FUND SOURCE: BRIDGE PROGRAM FEDERAL HIGHWAY ADMIN FUNDS	PE 1994 ROW LOCL CONST 1997 FED SHARE GA. SHARE OTH SHARE	UNDERWAY $ 641 $ 513 $ 128 $

COUNTY / P.I.NO.	DESCRIPTION / PROJECT DATA	COMMENTS	FISCAL YEAR	COST ESTS
SPALDING 3B7088	COUNTY OPERATED PUBLIC TRANSIT SERVICE TRANSIT PROJECTS / OPERATIONS FUNDS RECIPIENT: SPALDING MANAGER: STEVE KISH STATUS:	CONG DIST. 3 FUND SOURCE: RURAL TRANSIT FEDERAL TRANSIT ADMIN FUNDS	OPERATING 1996 FED SHARE GA. SHARE OTH SHARE	$ 57 $ 34 $ $ 23
SPALDING 3B7089	COUNTY OPERATED PUBLIC TRANSIT SERVICE TRANSIT PROJECTS / OPERATIONS FUNDS RECIPIENT: SPALDING MANAGER: STEVE KISH STATUS:	CONG DIST. 3 FUND SOURCE: RURAL TRANSIT FEDERAL TRANSIT ADMIN FUNDS	OPERATING 1997 FED SHARE GA. SHARE OTH SHARE	$ 59 $ 35 $ $ 24
SPALDING 3B7090	COUNTY OPERATED PUBLIC TRANSIT SERVICE TRANSIT PROJECTS / OPERATIONS FUNDS RECIPIENT: SPALDING MANAGER: STEVE KISH STATUS:	CONG DIST. 3 FUND SOURCE: RURAL TRANSIT FEDERAL TRANSIT ADMIN FUNDS	OPERATING 1998 FED SHARE GA. SHARE OTH SHARE	$ 62 $ 37 $ $ 25
SPALDING 3C8042	ONE CONV. VAN/LIFT, 1 STAND. VAN, 2 RADIOS, 1 BASE STATION TRANSIT PROJECTS / CAPITAL FUNDS RECIPIENT: SPALDING MANAGER: STEVE KISH STATUS:	CONG DIST. 3 FUND SOURCE: RURAL TRANSIT FEDERAL TRANSIT ADMIN FUNDS	CAPITAL 1996 FED SHARE GA. SHARE OTH SHARE	$ 64 $ 51 $ 7 $ 6
SPALDING 321820	SR 92 FM W MORELAND RD/GRIFFIN TO US 41/INCL JACKSON RD REL RECONSTRUCTION & WIDENING FROM 2 LANES TO 4 LANES. LENGTH(Miles/km): 2.00/3.21800 MANAGER: J. GRAYBEAL STATUS: GRIFFIN SGN FOR UTIL 4-12-93; SPALDING REFUSED 2-22-93	CONG DIST. 3 FUND SOURCE: SURFACE TRANSPORT. FEDERAL HIGHWAY ADMIN FUNDS	PE 1992 ROW 1996 CONST	UNDERWAY UNDERWAY AFTER 98
SPALDING 331520	SR 155 NB MP 11.8/SPALDING-0.25/HENRY;SB MP 1.6-3.1/HENRY ADDITION OF A PASSING LANE. LENGTH(Miles/km): 2.90/4.66610 MANAGER: GORDON BROWN STATUS: HENRY SGN 5-15-89 FOR UTILITIES; SPALDING REFUSED 2-22-93	CONG DIST. 3 FUND SOURCE: SURFACE TRANSPORT. FEDERAL HIGHWAY ADMIN FUNDS	PE 1992 ROW 1996 CONST 1998 FED SHARE GA. SHARE OTH SHARE	UNDERWAY $ 15 $ 988 $ 790 $ 198 $
SPALDING 331970	SR 155 @ TEAMON ROAD/CR 514 TURN LANES / RECST. OR REHAB. LENGTH(Miles/km): .00/.00000 - EXIST. LANES: 0 /PROPOSED LANES: 0 MANAGER: GORDON BROWN STATUS:	CONG DIST. 3 FUND SOURCE: HWY. SAFETY FEDERAL HIGHWAY ADMIN FUNDS	PE 1997 ROW LOCL CONST	$. 5 AFTER 98

COUNTY / P.I.NO.	DESCRIPTION / PROJECT DATA	COMMENTS	FISCAL YEAR	COST ESTS
SPALDING	SR 92 OVER MANLEY CREEK @ MP 5.1 NEAR EDWARDS RD			
332050	REPLACEMENT OF THE EXISTING BRIDGES(S). NO ADDED LANES.	CONG DIST. 3	PE 1994	UNDERWAY
	LENGTH(Miles/km): .50/.80450		ROW 1996	$ 68
	MANAGER: GORDON BROWN		CONST 1998	$ 767
STATUS:	REQ SPALDING COUNTY DO UTILITIES 9-21-94	FUND SOURCE: BRIDGE PROGRAM FEDERAL HIGHWAY ADMIN FUNDS	FED SHARE	$ 614
			GA. SHARE	$ 153
			OTH SHARE	$
SPALDING	SR 16 @ SR 92 IN GRIFFIN INCL RELOC OF SOLOMON ST			
342480	INTERSECTION IMPROVEMENT / SAFETY	CONG DIST. 3	PE 1992	UNDERWAY
	LENGTH(Miles/km): .52/.83668 - EXIST. LANES: 5 /PROPOSED LANES: 5		ROW 1995	UNDERWAY
	MANAGER: J. GRAYBEAL		CONST 1997	$ 1188
STATUS:	LETTER/GRIFFIN 9-5-94 UTIL; DOT-ROW 11/92 SEE LTR UTL 7/94	FUND SOURCE: HWY. SAFETY FEDERAL HIGHWAY ADMIN FUNDS	FED SHARE	$ 1069
			GA. SHARE	$ 119
			OTH SHARE	$
SPALDING	SR 3/US 19/GRIFFIN FM SR 92 N/CS 804 N TO N/CR 18			
342621	RECONSTRUCTION & WIDENING FROM 4 LANES TO 6 LANES.	CONG DIST. 3	PE 1993	UNDERWAY
	LENGTH(Miles/km): 1.52/2.44568		ROW 1996	$ 200
	MANAGER: J. GRAYBEAL		CONST 1997	$ 893
STATUS:	SGN 9/25/90 FOR ROW & UTILITIES T&S PROJECT	FUND SOURCE: NAT'L HIGHWAY FEDERAL HIGHWAY ADMIN FUNDS	FED SHARE	$ 893
			GA. SHARE	$
			OTH SHARE	$
SPALDING	CS 877/EXPERIMENT ST/GRIFFIN FM OLD ATLANTA RD TO US 41/SR 3			
350710	RECONSTRUCTION & WIDENING FROM 2 LANES TO 4 LANES.	CONG DIST. 3	PE 1992	UNDERWAY
	LENGTH(Miles/km): .35/.56315		ROW LOCL	
	MANAGER: J. GRAYBEAL		CONST	AFTER 98
STATUS:	CITY OF GRIFFIN SIGNED 8-23-88 FOR ROW AND UTILITIES.	FUND SOURCE: SURFACE TRANSPORT. FEDERAL HIGHWAY ADMIN FUNDS		
SPALDING	RESTORE OPERA HOUSE & CREATE VISITORS CENTER IN GRIFFIN			
371230	HISTORIC FACILITIES / ENHANCEMENT	CONG DIST. 3	PE 1995	UNDERWAY
	LENGTH(Miles/km): .00/.00000 - EXIST. LANES: 0 /PROPOSED LANES: 0		ROW 1995	UNDERWAY
	MANAGER: BOB MOORE		*CONST 1996*	*$ 999*
STATUS:	GRIFFIN SIGNED CONTRACT 5-5-95 FOR PE, ROW & UTILITIES	FUND SOURCE: TRANS. ENHANCE. FEDERAL HIGHWAY ADMIN FUNDS	FED SHARE	$ 750
			GA. SHARE	$
			OTH SHARE	$ 249

MCINTOSH TRAIL REGIONAL DEVELOPMENT COMMISSION

COUNTY / P.I.NO.	DESCRIPTION / PROJECT DATA	COMMENTS	FISCAL YEAR	COST ESTS
UPSON	SR 3/US 19 @ FLINT RIVER....SEE TAYLOR COUNTY- 322010		PE NONE	$ 0
32201X	UNKNOWN / UNKNOWN	CONG DIST. 0 & 0	ROW NONE	$ 0
	LENGTH(Miles/km): .00/.00000 - EXIST. LANES: 0 /PROPOSED LANES: 0		CONST NONE	$ 0
	MANAGER:	FUND SOURCE: BRIDGE PROGRAM		
STATUS:		FEDERAL HIGHWAY ADMIN FUNDS		
		322010 IS AN ASSOCIATED PROJECT.		
UPSON	SR 22 SPUR @ AUCHUMPKEE CRK E/SR 3		PE 1992	UNDERWAY
322270	REPLACEMENT OF THE EXISTING BRIDGES(S). NO ADDED LANES.	CONG DIST. 3	ROW	AFTER 98
	LENGTH(Miles/km): .25/.40225		CONST	AFTER 98
	MANAGER: GORDON BROWN	FUND SOURCE: BRIDGE PROGRAM		
STATUS:	UPSON COUNTY SIGNED 6-27-91 FOR UTILITIES.	FEDERAL HIGHWAY ADMIN FUNDS		
UPSON	SR 74 FM HOLSTUN DR TO E OF ELEMENTARY DR IN THOMASTON		PE 1993	UNDERWAY
322550	RECONSTRUCTION & WIDENING FROM 2 LANES TO 5 LANES.	CONG DIST. 3	ROW LOCL	
	LENGTH(Miles/km): .99/1.59291		CONST	AFTER 98
	MANAGER: GORDON BROWN	FUND SOURCE: HWY. SAFETY		
STATUS:	CO SGN ROW/P UTIL 4-19-95;CITY REFUSED TILL PLANS DONE 3-95	FEDERAL HIGHWAY ADMIN FUNDS		
UPSON	DELRAY RD/CR 425 FM SR 3 TO SR 36		PE 1993	UNDERWAY
331950	RECONSTRUCTION & WIDENING FROM 2 LANES TO 4 LANES.	CONG DIST. 3	ROW LOCL	
	LENGTH(Miles/km): 4.90/7.88410		CONST	AFTER 98
	MANAGER: GORDON BROWN	FUND SOURCE: SURFACE TRANSPORT.		
STATUS:	UPSON SGN 4-3-92 UTILITIES; THOMASTON SGN 5-19-92 PUB UTIL.	FEDERAL HIGHWAY ADMIN FUNDS		
UPSON	SR 3/US 19 AT JEFF DAVIS/HARP ROAD IN THOMASTON		PE 1996	$ 5
342790	INTERSECTION IMPROVEMENT / SAFETY	CONG DIST. 3	ROW LOCL	
	LENGTH(Miles/km): .15/.24135 - EXIST. LANES: 4 /PROPOSED LANES: 6		CONST 1998	$ 180
	MANAGER: GORDON BROWN	FUND SOURCE: NAT'L HIGHWAY	FED SHARE	$ 180
STATUS:	REQ UPSON COUNTY DO ROW & UTILITIES 5-11-95	FEDERAL HIGHWAY ADMIN FUNDS	GA. SHARE	$
			OTH SHARE	$
UPSON	CR 164/NEW HARMONY RD @ WOLF CK S OF THOMASTON		PE 1994	UNDERWAY
371205	REPLACEMENT OF THE EXISTING BRIDGES(S). NO ADDED LANES.	CONG DIST. 3	ROW LOCL	
	LENGTH(Miles/km): .19/.30571		CONST 1997	$ 375
	MANAGER: GORDON BROWN	FUND SOURCE: BRIDGE PROGRAM	FED SHARE	$ 300
STATUS:	UPSON SGN DO ROW, UTILITIES & DETOURS 11-4-93	FEDERAL HIGHWAY ADMIN FUNDS	GA. SHARE	$ 75
			OTH SHARE	$
UPSON	SCENIC HIGHWAY/US 19: HISTORICAL SILVERTOWN MILL VILLAGE		PE 1996	$ 8
371270	RIGHTS-OF-WAY / ENHANCEMENT	CONG DIST. 3	ROW 1997	$ 392
	LENGTH(Miles/km): .00/.00000 - EXIST. LANES: 0 /PROPOSED LANES: 0		CONST NONE	$ 0
	MANAGER: H. SUTHERLAND	FUND SOURCE: TRANS. ENHANCE.		
STATUS:	LGPA TO BE DONE BY CONTRACT	FEDERAL HIGHWAY ADMIN FUNDS		

Middle Flint
Regional Development Center

Crisp
Dooly
Macon
Marion
Schley
Sumter
Taylor
Webster

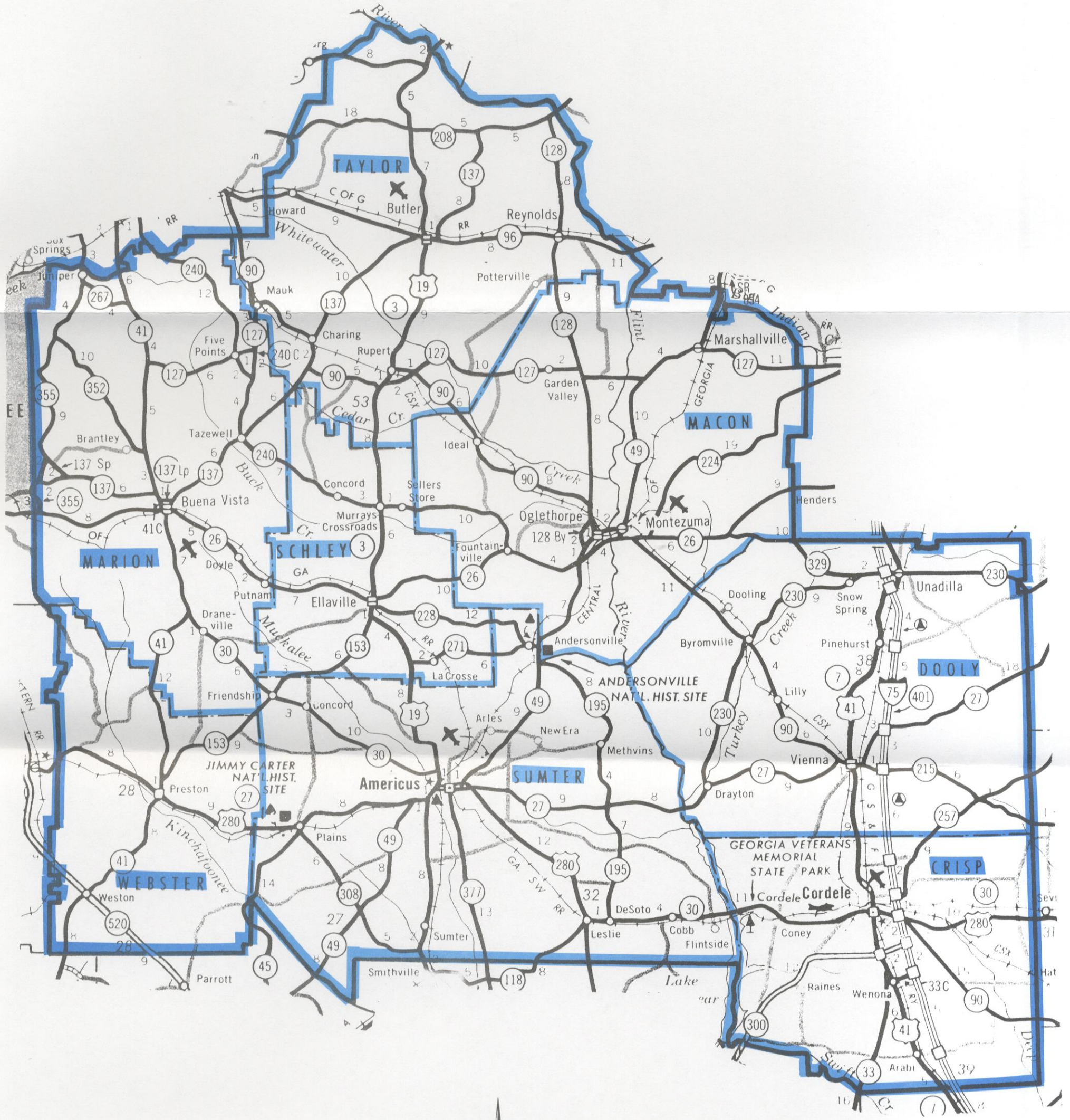

MIDDLE FLINT

COUNTY P.I.NO.	DESCRIPTION PROJECT DATA	COMMENTS	FISCAL YEAR	COST ESTS
CRISP 4B7090	COUNTY OPERATED PUBLIC TRANSIT SERVICE TRANSIT PROJECTS / OPERATIONS FUNDS RECIPIENT: CITY OF CORDELE MANAGER: STEVE KISH STATUS:	CONG DIST. 8 & 2 FUND SOURCE: RURAL TRANSIT FEDERAL TRANSIT ADMIN FUNDS	OPERATING 1996 FED SHARE GA. SHARE OTH SHARE	$ 46 $ 26 $ $ 20
CRISP 4B7091	COUNTY OPERATED PUBLIC TRANSIT SERVICE TRANSIT PROJECTS / OPERATIONS FUNDS RECIPIENT: CITY OF CORDELE MANAGER: STEVE KISH STATUS:	CONG DIST. 8 & 2 FUND SOURCE: RURAL TRANSIT FEDERAL TRANSIT ADMIN FUNDS	OPERATING 1997 FED SHARE GA. SHARE OTH SHARE	$ 46 $ 26 $ $ 20
CRISP 4B7092	COUNTY OPERATED PUBLIC TRANSIT SERVICE TRANSIT PROJECTS / OPERATIONS FUNDS RECIPIENT: CITY OF CORDELE MANAGER: STEVE KISH STATUS:	CONG DIST. 8 & 2 FUND SOURCE: RURAL TRANSIT FEDERAL TRANSIT ADMIN FUNDS	OPERATING 1998 FED SHARE GA. SHARE OTH SHARE	$ 48 $ 27 $ $ 21
CRISP 4C8032	ONE CONV. VAN/LIFT, 1 STAND. VAN, 2 RADIOS, 1 BASE STATION TRANSIT PROJECTS / CAPITAL FUNDS RECIPIENT: CITY OF CORDELE MANAGER: STEVE KISH STATUS:	CONG DIST. 8 & 2 FUND SOURCE: RURAL TRANSIT FEDERAL TRANSIT ADMIN FUNDS	CAPITAL 1996 FED SHARE GA. SHARE OTH SHARE	$ 64 $ 51 $ 7 $ 6
CRISP 41025X	I-75 FM SR 159 NEAR ASHBURN TO SR 300 @ CORDELE..SEE TURNER UNKNOWN / UNKNOWN LENGTH(Miles/km): .00/.00000 - EXIST. LANES: 0 /PROPOSED LANES: 0 MANAGER: B. FERGUSON STATUS:	CONG DIST. 0 & 0 FUND SOURCE: NAT'L HIGHWAY FEDERAL HIGHWAY ADMIN FUNDS 410250 IS AN ASSOCIATED PROJECT.	PE NONE ROW NONE CONST NONE	$ 0 $ 0 $ 0
CRISP 410260	I-75 FM 1 MILE S OF CR 117 TO DOOLY CO LINE RECONSTRUCTION & WIDENING FROM 4 LANES TO 6 LANES. LENGTH(Miles/km): 7.13/11.47217 MANAGER: B. FERGUSON STATUS: CRISP SGN 4-24-92-NO UTIL INVOLVED; CORDELE SGN 5-1-92 UTIL.	CONG DIST. 8 FUND SOURCE: NAT'L HIGHWAY FEDERAL HIGHWAY ADMIN FUNDS	PE 1986 ROW NONE CONST 1998 FED SHARE GA. SHARE OTH SHARE	UNDERWAY $ 0 $ 10879 $ 8703 $ 2176 $
CRISP 422190	SR 257 NEAR CORDELE @ MIDWAY RD/CR 366 & CR 353 RECONSTRUCTION & WIDENING. NO LANE ADDITION PROPOSED. LENGTH(Miles/km): .50/.80450 MANAGER: J. SHEFFIELD STATUS: REQ CRISP COUNTY DO ROW AND UTILITIES 5-6-94	CONG DIST. 8 FUND SOURCE: SURFACE TRANSPORT. FEDERAL HIGHWAY ADMIN FUNDS	PE 1994 ROW CONST	UNDERWAY AFTER 98 AFTER 98

COUNTY P.I.NO.	DESCRIPTION PROJECT DATA	COMMENTS	FISCAL YEAR	COST ESTS
CRISP 471000	REHAB & RESTORE THE HISTORIC DISTRICT OF CORDELE HISTORIC FACILITIES / ENHANCEMENT LENGTH(Miles/km): .00/.00000 - EXIST. LANES: 0 /PROPOSED LANES: 0 MANAGER: J. TOLSON STATUS: LGPA TO BE DONE BY CONTRACT	CONG DIST. 8 & 2 FUND SOURCE: TRANS. ENHANCE. FEDERAL HIGHWAY ADMIN FUNDS	PE NONE ROW NONE CONST 1996 FED SHARE GA. SHARE OTH SHARE	$ 0 $ 0 $ 99 $ 79 $ $ 20

MIDDLE FLINT REGIONAL DEVELOPMENT COMMISSION

COUNTY P.I.NO.	DESCRIPTION PROJECT DATA	COMMENTS	FISCAL YEAR	COST ESTS
DOOLY 3B1220	CITY OPERATED PUBLIC TRANSIT SERVICE TRANSIT PROJECTS / OPERATIONS FUNDS RECIPIENT: VIENNA MANAGER: STEVE KISH STATUS:	CONG DIST. 2 & 8 FUND SOURCE: RURAL TRANSIT FEDERAL TRANSIT ADMIN FUNDS	OPERATING 1996 FED SHARE GA. SHARE OTH SHARE	$ 14 $ 8 $ $ 5
DOOLY 3B1424	CITY OPERATED PUBLIC TRANSIT SERVICE TRANSIT PROJECTS / OPERATIONS FUNDS RECIPIENT: UNADILLA MANAGER: STEVE KISH STATUS:	CONG DIST. 2 & 8 FUND SOURCE: RURAL TRANSIT FEDERAL TRANSIT ADMIN FUNDS	OPERATING 1996 FED SHARE GA. SHARE OTH SHARE	$ 20 $ 12 $ $ 8
DOOLY 3B7056	CITY OPERATED PUBLIC TRANSIT SERVICE TRANSIT PROJECTS / OPERATIONS FUNDS RECIPIENT: UNADILLA MANAGER: STEVE KISH STATUS:	CONG DIST. 2 & 8 FUND SOURCE: RURAL TRANSIT FEDERAL TRANSIT ADMIN FUNDS	OPERATING 1997 FED SHARE GA. SHARE OTH SHARE	$ 21 $ 13 $ $ 8
DOOLY 3B7057	CITY OPERATED PUBLIC TRANSIT SERVICE TRANSIT PROJECTS / OPERATIONS FUNDS RECIPIENT: VIENNA MANAGER: STEVE KISH STATUS:	CONG DIST. 2 & 8 FUND SOURCE: RURAL TRANSIT FEDERAL TRANSIT ADMIN FUNDS	OPERATING 1997 FED SHARE GA. SHARE OTH SHARE	$ 16 $ 10 $ $ 6
DOOLY 3B7070	CITY OPERATED PUBLIC TRANSIT SERVICE TRANSIT PROJECTS / OPERATIONS FUNDS RECIPIENT: UNADILLA MANAGER: STEVE KISH STATUS:	CONG DIST. 2 & 8 FUND SOURCE: RURAL TRANSIT FEDERAL TRANSIT ADMIN FUNDS	OPERATING 1998 FED SHARE GA. SHARE OTH SHARE	$ 22 $ 13 $ $ 9
DOOLY 3B7071	CITY OPERATED PUBLIC TRANSIT SERVICE TRANSIT PROJECTS / OPERATIONS FUNDS RECIPIENT: VIENNA MANAGER: STEVE KISH STATUS:	CONG DIST. 2 & 8 FUND SOURCE: RURAL TRANSIT FEDERAL TRANSIT ADMIN FUNDS	OPERATING 1998 FED SHARE GA. SHARE OTH SHARE	$ 16 $ 10 $ $ 6
DOOLY 3C8030	ONE CONVERSION VAN WITH A LIFT TRANSIT PROJECTS / CAPITAL FUNDS RECIPIENT: UNADILLA MANAGER: STEVE KISH STATUS:	CONG DIST. 2 & 8 FUND SOURCE: RURAL TRANSIT FEDERAL TRANSIT ADMIN FUNDS	CAPITAL 1996 FED SHARE GA. SHARE OTH SHARE	$ 34 $ 28 $ 3 $ 3

COUNTY P.I.NO.	DESCRIPTION PROJECT DATA	COMMENTS	FISCAL YEAR	COST ESTS
DOOLY 311612	I-75 @ REST AREAS 13 & 14 - WATER AND SEWER HOOKUPS REST AREA / RECST. OR REHAB. LENGTH(Miles/km): .00/.00000 - EXIST. LANES: 0 /PROPOSED LANES: 0 MANAGER: J. GARLAND STATUS: NOT APPLICABLE	CONG DIST. 2 FUND SOURCE: I-STATE MAINT. FEDERAL HIGHWAY ADMIN FUNDS	PE 1994 ROW NONE CONST 1996 FED SHARE GA. SHARE OTH SHARE	UNDERWAY $ 0 $ 750 $ 675 $ 75 $
DOOLY 311665	I-75 WIDEN BRIDGE & RAMPS @ SR 27; SEE 31Y665 FOR IM FUNDS BRIDGES / RECST. OR REHAB. LENGTH(Miles/km): .00/.00000 MANAGER: B. FERGUSON STATUS:	CONG DIST. 2 FUND SOURCE: NAT'L HIGHWAY FEDERAL HIGHWAY ADMIN FUNDS 31Y665 IS AN ASSOCIATED PROJECT.	PE 1997 ROW CONST	$ 80 AFTER 98 AFTER 98
DOOLY 321610	SR 90 @ SANDY MOUNT CREEK REPLACEMENT OF THE EXISTING BRIDGES(S). NO ADDED LANES. LENGTH(Miles/km): .28/.45052 MANAGER: GORDON BROWN STATUS: DOOLY COUNTY SIGNED 4-25-88 FOR UTILITIES.	CONG DIST. 2 FUND SOURCE: BRIDGE PROGRAM FEDERAL HIGHWAY ADMIN FUNDS 321614 IS AN ASSOCIATED PROJECT.	PE 1990 ROW 1995 CONST 1997 FED SHARE GA. SHARE OTH SHARE	UNDERWAY UNDERWAY $ 640 $ 512 $ 128 $
DOOLY 321614	SR 90 @ LITTLE PENNAHATACHEE CREEK REPLACEMENT OF THE EXISTING BRIDGES(S). NO ADDED LANES. LENGTH(Miles/km): .28/.45052 MANAGER: GORDON BROWN STATUS: DOOLY COUNTY SIGNED 4-25-88 FOR UTILITIES.	CONG DIST. 2 FUND SOURCE: BRIDGE PROGRAM FEDERAL HIGHWAY ADMIN FUNDS 321610 IS AN ASSOCIATED PROJECT.	PE NONE ROW 1996 CONST 1997 FED SHARE GA. SHARE OTH SHARE	$ 0 $ 16 $ 688 $ 550 $ 138 $
DOOLY 321616	SR 90 @ TURKEY CREEK TRIBUTARY REPLACEMENT OF THE EXISTING BRIDGES(S). NO ADDED LANES. LENGTH(Miles/km): .10/.16090 MANAGER: GORDON BROWN STATUS: DOOLY COUNTY SIGNED 4-25-88 FOR UTILITIES.	CONG DIST. 2 FUND SOURCE: BRIDGE PROGRAM FEDERAL HIGHWAY ADMIN FUNDS	PE NONE ROW 1996 CONST 1997 FED SHARE GA. SHARE OTH SHARE	$ 0 UNDERWAY $ 201 $ 161 $ 40 $
DOOLY 371210	CR 25 OVER HOGCRAWL CREEK 9 MI WEST OF UNADILLA REPLACEMENT OF THE EXISTING BRIDGES(S). FROM 1 TO 2 LANES. LENGTH(Miles/km): .21/.33789 MANAGER: GORDON BROWN STATUS: DOOLY SIGNED FOR ROW, UTILITIES & DETOURS 10-21-93	CONG DIST. 2 FUND SOURCE: BRIDGE PROGRAM FEDERAL HIGHWAY ADMIN FUNDS 37121X IS AN ASSOCIATED PROJECT.	PE 1994 ROW LOCL CONST 1998 FED SHARE GA. SHARE OTH SHARE	UNDERWAY $ 480 $ 384 $ 96 $

COUNTY P.I.NO.	DESCRIPTION PROJECT DATA	COMMENTS	FISCAL YEAR	COST ESTS
MACON 322280	SR 90 @ SCL RR/SAND CRK IN IDEAL; @ SCL RR S/JCT. SR 195 REPLACEMENT OF THE EXISTING BRIDGES(S). NO ADDED LANES. LENGTH(Miles/km): 1.50/2.41350 MANAGER: GORDON BROWN	CONG DIST. 2 FUND SOURCE: BRIDGE PROGRAM FEDERAL HIGHWAY ADMIN FUNDS	PE 1992 ROW 1995 CONST 1997 FED SHARE GA. SHARE OTH SHARE	UNDERWAY UNDERWAY $ 2422 $ 1938 $ 484 $
STATUS:	REQ CO UTIL & ROW FOR DETOUR 6/95; CITY SGN 5/91 FOR UTIL			
MACON 332300	SR 49/OGLETHORPE ROAD @ FLINT RIVER OVERFLOW WEST MONTEZUMA REPLACEMENT OF THE EXISTING BRIDGES(S). NO ADDED LANES. LENGTH(Miles/km): .24/.38616 MANAGER: GORDON BROWN	CONG DIST. 2 FUND SOURCE: BRIDGE PROGRAM FEDERAL HIGHWAY ADMIN FUNDS	PE 1996 ROW 1998 CONST	$ 17 $ 6 AFTER 98
STATUS:	MACON COUNTY SIGNED 3-16-95 SAYING NO UTILITY COST INVOLVED			
MACON 37121X	CR 25 OVER HOGCRAWL CREEK 9 MI W OF UNADILLA; SEE DOOLY UNKNOWN / UNKNOWN LENGTH(Miles/km): .00/.00000 - EXIST. LANES: 0 /PROPOSED LANES: 0 MANAGER: UNKNOWN	CONG DIST. 0 & 0 FUND SOURCE: BRIDGE PROGRAM FEDERAL HIGHWAY ADMIN FUNDS 371210 IS AN ASSOCIATED PROJECT.	PE NONE ROW NONE CONST NONE	$ 0 $ 0 $ 0
STATUS:				

COUNTY P.I.NO.	DESCRIPTION PROJECT DATA	COMMENTS	FISCAL YEAR	COST ESTS
MARION 331610	SR 355 @ PINE KNOT CREEK N OF JCT W/ SR137 REPLACEMENT OF THE EXISTING BRIDGES(S). NO ADDED LANES. LENGTH(Miles/km): .50/.80450 MANAGER: GORDON BROWN STATUS: MARION COUNTY SGN FOR UTILITIES 2-3-92.	CONG DIST. 2 FUND SOURCE: BRIDGE PROGRAM FEDERAL HIGHWAY ADMIN FUNDS	PE 1993 ROW 1996 CONST 1997 FED SHARE GA. SHARE OTH SHARE	UNDERWAY $ 28 $ 804 $ 643 $ 161 $
MARION 332280	SR 41/BROAD STREET @ CEN. OF GA. RAILROAD IN BUENA VISTA REPLACEMENT OF THE EXISTING BRIDGES(S). NO ADDED LANES. LENGTH(Miles/km): .21/.33789 MANAGER: GORDON BROWN STATUS: REQ CITY DO UTIL 11-14-94; COUNTY REFUSED TO FUND 12-13-94	CONG DIST. 2 FUND SOURCE: BRIDGE PROGRAM FEDERAL HIGHWAY ADMIN FUNDS	PE 1996 ROW 1998 CONST	$ 12 $ 10 AFTER 98
MARION 342895	CR 128/DOYLE ROAD @ OOCHEE CREEK 2.3 MI N OF SR 26 REPLACEMENT OF THE EXISTING BRIDGES(S). NO ADDED LANES. LENGTH(Miles/km): .21/.33789 MANAGER: GORDON BROWN STATUS: MARION COUNTY SIGNED ROW, UTILITIES & DETOURS 10-12-93	CONG DIST. 2 FUND SOURCE: BRIDGE PROGRAM FEDERAL HIGHWAY ADMIN FUNDS	PE 1994 ROW LOCL CONST	UNDERWAY AFTER 98
MARION 343010	SR 355 @ JUNIPER CREEK AT TALBOT COUNTY LINE REPLACEMENT OF THE EXISTING BRIDGES(S). NO ADDED LANES. LENGTH(Miles/km): .23/.37007 MANAGER: GORDON BROWN STATUS: TALBOT SGN DO UTIL 12-19-94; MARION REFUSED TO FUND 12-13-94	CONG DIST. 2 FUND SOURCE: BRIDGE PROGRAM FEDERAL HIGHWAY ADMIN FUNDS	PE 1996 ROW 1998 CONST	$ 12 $ 10 AFTER 98

COUNTY P.I.NO.	DESCRIPTION PROJECT DATA	COMMENTS	FISCAL YEAR	COST ESTS
SUMTER 3B1250	CITY OPERATED PUBLIC TRANSIT SERVICE TRANSIT PROJECTS / OPERATIONS FUNDS RECIPIENT: AMERICUS MANAGER: STEVE KISH STATUS:	CONG DIST. 2 FUND SOURCE: RURAL TRANSIT FEDERAL TRANSIT ADMIN FUNDS	OPERATING 1996 FED SHARE GA. SHARE OTH SHARE	$ 77 $ 45 $ $ 32
SUMTER 3B7061	CITY OPERATED PUBLIC TRANSIT SERVICE TRANSIT PROJECTS / OPERATIONS FUNDS RECIPIENT: AMERICUS MANAGER: STEVE KISH STATUS:	CONG DIST. 2 FUND SOURCE: RURAL TRANSIT FEDERAL TRANSIT ADMIN FUNDS	OPERATING 1997 FED SHARE GA. SHARE OTH SHARE	$ 80 $ 46 $ $ 33
SUMTER 3B7075	CITY OPERATED PUBLIC TRANSIT SERVICE TRANSIT PROJECTS / OPERATIONS FUNDS RECIPIENT: AMERICUS MANAGER: STEVE KISH STATUS:	CONG DIST. 2 FUND SOURCE: RURAL TRANSIT FEDERAL TRANSIT ADMIN FUNDS	OPERATING 1998 FED SHARE GA. SHARE OTH SHARE	$ 85 $ 49 $ $ 35
SUMTER 322193	SR 3/US 19 @ CSX RR S/US 280 REHAB. OF THE EXISTING BRIDGE(S). FROM 2 LANES TO 4 LANES. LENGTH(Miles/km): .03/.04827 MANAGER: K. FULBRIGHT STATUS: SUMTER SGN 2-3-92 UTIL; AMERICUS SGN 2-25-92 PUBLIC UTIL.	CONG DIST. 2 FUND SOURCE: BRIDGE PROGRAM FEDERAL HIGHWAY ADMIN FUNDS 322190 IS AN ASSOCIATED PROJECT.	PE 1993 ROW NONE CONST	UNDERWAY $ 0 AFTER 98
SUMTER 322310	SR 3/US 19 @ BEAR BRANCH S/SR 27 REPLACEMENT OF THE EXISTING BRIDGES(S). FROM 2 TO 4 LANES. LENGTH(Miles/km): .01/.01609 MANAGER: K. FULBRIGHT STATUS: SUMTER COUNTY SIGNED 2-3-92 FOR UTILITIES	CONG DIST. 2 FUND SOURCE: BRIDGE PROGRAM FEDERAL HIGHWAY ADMIN FUNDS	PE 1993 ROW NONE CONST	UNDERWAY $ 0 AFTER 98
SUMTER 322430	SR 27/US 280 EB FM MP 6.7-8.2;WB MP 9.49-8.05 ADDITION OF A PASSING LANE. LENGTH(Miles/km): 2.94/4.73046 MANAGER: GORDON BROWN STATUS: SUMTER SIGNED FOR UTILITIES 8-8-91.	CONG DIST. 2 FUND SOURCE: SURFACE TRANSPORT. FEDERAL HIGHWAY ADMIN FUNDS	PE 1992 ROW 1998 CONST	UNDERWAY $ 25 AFTER 98
SUMTER 322690	SR 27 AT SR 49 IN AMERICUS INTERSECTION IMPROVEMENT / SAFETY LENGTH(Miles/km): .10/.16090 - EXIST. LANES: 2 /PROPOSED LANES: 2 MANAGER: GORDON BROWN STATUS: AMERICUS SIGNED FOR UTILITIES 3-22-95 OTO	CONG DIST. 2 FUND SOURCE: HWY. SAFETY FEDERAL HIGHWAY ADMIN FUNDS	PE 1994 ROW NONE CONST 1998 FED SHARE GA. SHARE OTH SHARE	UNDERWAY $ 0 $ 16 $ 14 $ 2 $

COUNTY P.I.NO.	DESCRIPTION PROJECT DATA	COMMENTS	FISCAL YEAR	COST ESTS
SUMTER 350750	SR 377/AMERICUS @ GEORGIA SOUTHWESTERN RR REPLACEMENT OF THE EXISTING BRIDGES(S). NO ADDED LANES. LENGTH(Miles/km): .38/.61142 MANAGER: GORDON BROWN	CONG DIST. 2 FUND SOURCE: BRIDGE PROGRAM FEDERAL HIGHWAY ADMIN FUNDS	PE 1989 ROW 1998 CONST	UNDERWAY $ 125 AFTER 98
STATUS:	CITY OF AMERICUS SGN 9-29-92 UTILITIES			
SUMTER 42198X	SR 49 @ KINCHAFOONEE CRK/SEE TERRELL CO- 421980 UNKNOWN / UNKNOWN LENGTH(Miles/km): .00/.00000 - EXIST. LANES: 0 /PROPOSED LANES: 0 MANAGER: UNKNOWN	CONG DIST. 0 & 0 FUND SOURCE: BRIDGE PROGRAM FEDERAL HIGHWAY ADMIN FUNDS 421980 IS AN ASSOCIATED PROJECT.	PE NONE ROW NONE CONST NONE	$ 0 $ 0 $ 0
STATUS:				

COUNTY / P.I.NO.	DESCRIPTION / PROJECT DATA	COMMENTS	FISCAL YEAR	COST ESTS
TAYLOR	SR 3 @ FLINT RIVER/ALSO UPSON CO		PE 1992	UNDERWAY
322010	REHAB. OF THE EXISTING BRIDGE(S). FROM 2 LANES TO 4 LANES.	CONG DIST. 2	ROW NONE	$ 0
	LENGTH(Miles/km): .20/.32180		CONST 1997	$ 2137
	MANAGER: B. FERGUSON	FUND SOURCE: BRIDGE PROGRAM	FED SHARE	$ 1710
STATUS:	UPSON SGN 6/92 UTIL;TAYLOR REFUSED 6/92; BUTLER REFUSED 7/92	FEDERAL HIGHWAY ADMIN FUNDS	GA. SHARE	$ 427
		32201X IS AN ASSOCIATED PROJECT.	OTH SHARE	$

Middle Georgia
Regional Development Center

Baldwin
Bibb
Crawford
Houston
Jasper
Jones
Monroe
Peach
Putnam
Twigs
Wilkinson

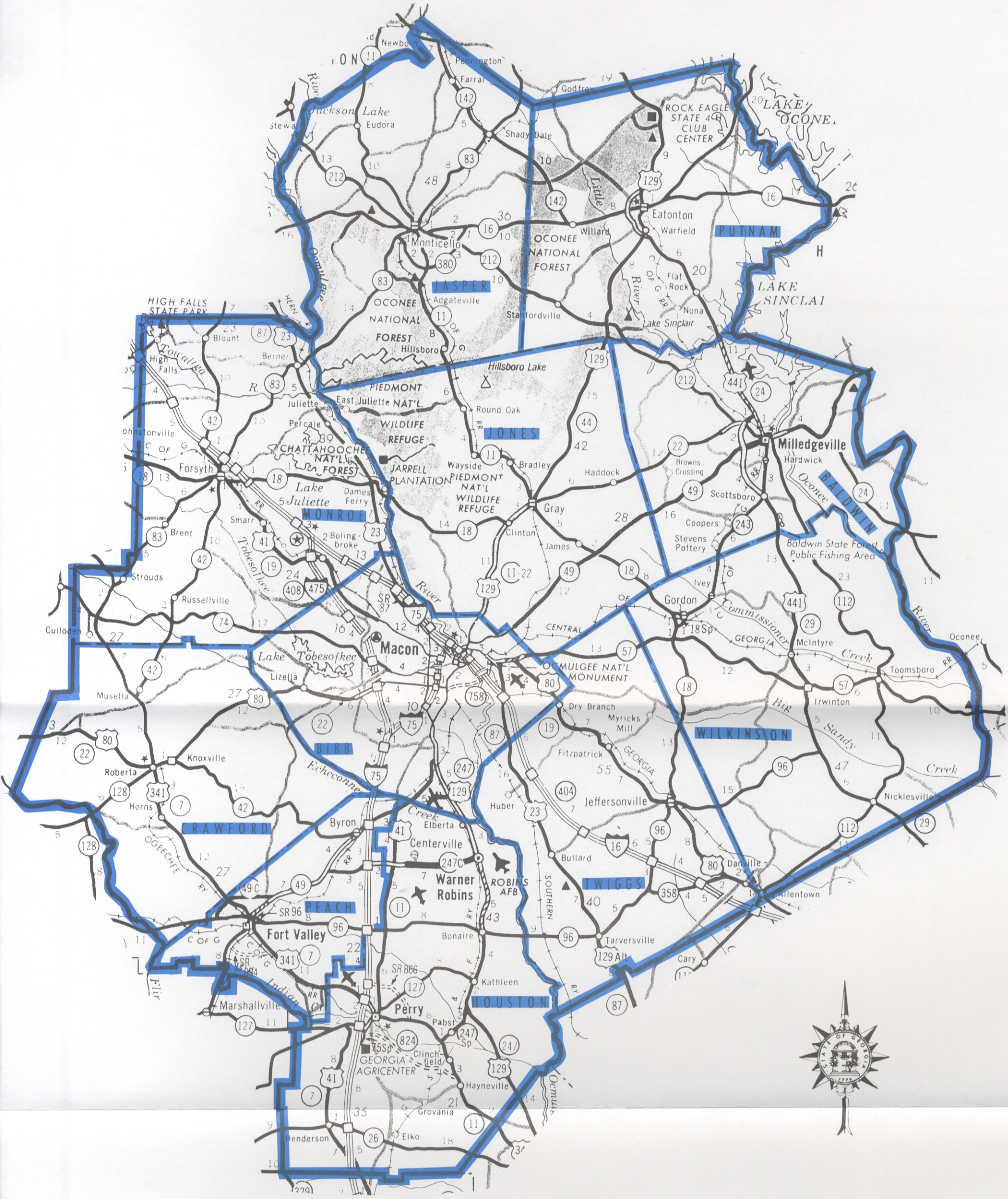

10 0 10

SCALE IN MILES

MIDDLE GEORGIA

MIDDLE GEORGIA REGIONAL DEVELOPMENT COMMISSION

COUNTY / P.I.NO.	DESCRIPTION / PROJECT DATA	COMMENTS	FISCAL YEAR	COST ESTS
BALDWIN	COUNTY OPERATED PUBLIC TRANSIT SERVICE			
2B7055	TRANSIT PROJECTS / OPERATIONS	CONG DIST. 11 & 3		
	FUNDS RECIPIENT: BALDWIN		OPERATING 1996	$ 46
	MANAGER: STEVE KISH	FUND SOURCE: RURAL TRANSIT	FED SHARE	$ 28
STATUS:		FEDERAL TRANSIT ADMIN FUNDS	GA. SHARE	$
			OTH SHARE	$ 18
BALDWIN	COUNTY OPERATED PUBLIC TRANSIT SERVICE			
2B7056	TRANSIT PROJECTS / OPERATIONS	CONG DIST. 11 & 3		
	FUNDS RECIPIENT: BALDWIN		OPERATING 1997	$ 60
	MANAGER: STEVE KISH	FUND SOURCE: RURAL TRANSIT	FED SHARE	$ 34
STATUS:		FEDERAL TRANSIT ADMIN FUNDS	GA. SHARE	$
			OTH SHARE	$ 25
BALDWIN	COUNTY OPERATED PUBLIC TRANSIT SERVICE			
2B7057	TRANSIT PROJECTS / OPERATIONS	CONG DIST. 11 & 3		
	FUNDS RECIPIENT: BALDWIN		OPERATING 1998	$ 62
	MANAGER: STEVE KISH	FUND SOURCE: RURAL TRANSIT	FED SHARE	$ 36
STATUS:		FEDERAL TRANSIT ADMIN FUNDS	GA. SHARE	$
			OTH SHARE	$ 26
BALDWIN	ONE STANDARD VAN AND ONE MOBILE RADIO			
2C8031	TRANSIT PROJECTS / CAPITAL	CONG DIST. 11 & 3		
	FUNDS RECIPIENT: BALDWIN		CAPITAL 1997	$ 25
	MANAGER: STEVE KISH	FUND SOURCE: RURAL TRANSIT	FED SHARE	$ 20
STATUS:		FEDERAL TRANSIT ADMIN FUNDS	GA. SHARE	$ 3
			OTH SHARE	$ 3
BALDWIN	SR 22/24 RELOC FM CR 171 EAST TO SR 22/24 SPLIT		PE 1995	UNDERWAY
222180	CONSTRUCTION OF NEW ROUTE WITH 4 LANES PROPOSED.	CONG DIST. 11	ROW 1998	$ 2272
	LENGTH(Miles/km): 3.11/5.00399		CONST	AFTER 98
	MANAGER: B. FERGUSON	FUND SOURCE: NAT'L HIGHWAY		
STATUS:		FEDERAL HIGHWAY ADMIN FUNDS		
BALDWIN	REMOVAL OF GA RAILROAD BRIDGE OVER US 441 BUSINESS		PE 1993	UNDERWAY
241670	BRIDGE REMOVAL / SAFETY	CONG DIST. 11	ROW 1995	UNDERWAY
	LENGTH(Miles/km): .05/.08045 - EXIST. LANES: 2 /PROPOSED LANES: 2		CONST 1996	$ 239
	MANAGER: D. GRIFFITH	FUND SOURCE: HWY. SAFETY	FED SHARE	$ 215
STATUS:	BALDWIN SGN 4-19-94 FOR UTIL; MILLEDGEVILLE - N/A 11/92	FEDERAL HIGHWAY ADMIN FUNDS	GA. SHARE	$ 24
			OTH SHARE	$
BALDWIN	CR 470/PANCRAS ROAD @ CAMP CREEK 6 MI SW OF MILLEDGEVILLE		PE 1996	$ 11
242290	REPLACEMENT OF THE EXISTING BRIDGES(S). NO ADDED LANES.	CONG DIST. 3	ROW LOCL	
	LENGTH(Miles/km): .20/.32180		CONST	AFTER 98
	MANAGER: D. GRIFFITH	FUND SOURCE: BRIDGE PROGRAM		
STATUS:	BALDWIN SGN FOR ROW, UTILITIES & DETOURS 10-4-94	FEDERAL HIGHWAY ADMIN FUNDS		

MIDDLE GEORGIA REGIONAL DEVELOPMENT COMMISSION

COUNTY / P.I.NO.	DESCRIPTION / PROJECT DATA	COMMENTS	FISCAL YEAR	COST ESTS
BIBB	PURCHASE 1 BUS, TRUCK			
3D3012	TRANSIT PROJECTS / CAPITAL	CONG DIST. 8 & 2		
	FUNDS RECIPIENT: MACON-BIBB TRANSIT AUTHORITY		CAPITAL 1996	$ 156
	MANAGER: STEVE KISH	FUND SOURCE: NON FEDERAL TRANSIT	FED SHARE	$
STATUS:		FEDERAL TRANSIT ADMIN FUNDS	GA. SHARE	$ 78
			OTH SHARE	$ 78
BIBB	PURCHASE 1 BUS			
3D3021	TRANSIT PROJECTS / CAPITAL	CONG DIST. 8 & 2		
	FUNDS RECIPIENT: MACON-BIBB TRANSIT AUTHORITY		CAPITAL 1997	$ 141
	MANAGER: STEVE KISH	FUND SOURCE: NON FEDERAL TRANSIT	FED SHARE	$
STATUS:		FEDERAL TRANSIT ADMIN FUNDS	GA. SHARE	$ 71
			OTH SHARE	$ 71
BIBB	TRANSIT VEHICLE, STORAGE TANKS			
3D3022	TRANSIT PROJECTS / CAPITAL	CONG DIST. 8 & 2		
	FUNDS RECIPIENT: MACON-BIBB TRANSIT AUTHORITY		CAPITAL 1998	$ 296
	MANAGER: STEVE KISH	FUND SOURCE: NON FEDERAL TRANSIT	FED SHARE	$
STATUS:		FEDERAL TRANSIT ADMIN FUNDS	GA. SHARE	$ 148
			OTH SHARE	$ 148
BIBB	ELDERLY AND DISABLED VEHICLES AND EQUIPMENT	MACON TIP #		
3V1012	TRANSIT PROJECTS / CAPITAL	CONG DIST. 8 & 2		
	FUNDS RECIPIENT: AGENCIES IN BIBB MPO AREA		CAPITAL 1996	$ 40
	MANAGER: STEVE KISH	FUND SOURCE: ELDERLY & DISABLED FUND	FED SHARE	$ 32
STATUS:		FEDERAL TRANSIT ADMIN FUNDS	GA. SHARE	$ 4
			OTH SHARE	$ 4
BIBB	ELDERLY AND DISABLED VEHICLES AND EQUIPMENT			
3V7004	TRANSIT PROJECTS / CAPITAL	CONG DIST. 8 & 2		
	FUNDS RECIPIENT: AGENCIES IN BIBB MPO AREA		CAPITAL 1997	$ 40
	MANAGER: STEVE KISH	FUND SOURCE: ELDERLY & DISABLED FUND	FED SHARE	$ 32
STATUS:		FEDERAL TRANSIT ADMIN FUNDS	GA. SHARE	$ 4
			OTH SHARE	$ 4
BIBB	ELDERLY AND DISABLED VEHICLES AND EQUIPMENT			
3V7021	TRANSIT PROJECTS / CAPITAL	CONG DIST. 8 & 2		
	FUNDS RECIPIENT: AGENCIES IN BIBB MPO AREA		CAPITAL 1998	$ 40
	MANAGER: STEVE KISH	FUND SOURCE: ELDERLY & DISABLED FUND	FED SHARE	$ 32
STATUS:		FEDERAL TRANSIT ADMIN FUNDS	GA. SHARE	$ 4
			OTH SHARE	$ 4
BIBB	I-75 @ I-16; SOU RR; ARKWRIGHT RD; US 23 & SR 87; & 31Y713	MACON TIP # 230-TSM	PE NONE	$ 0
310713	BRIDGES / RECST. OR REHAB.	CONG DIST. 8	ROW NONE	$ 0
	LENGTH(Miles/km): 7.30/11.74570		CONST 1998	$ 2385
	MANAGER: B. FERGUSON	FUND SOURCE: NAT'L HIGHWAY	FED SHARE	$ 1908
STATUS:	LGPA NOT APPLICABLE	FEDERAL HIGHWAY ADMIN FUNDS	GA. SHARE	$ 477
		31Y713 IS AN ASSOCIATED PROJECT.	OTH SHARE	$

COUNTY P.I.NO.	DESCRIPTION PROJECT DATA	COMMENTS	FISCAL YEAR	COST ESTS
BIBB 310980	I-16 @ SR 540 INCL I-16 ML BR @ SAL RR; 1 STREAM & 1 RIVER	MACON TIP # 110C-MC	PE 1987	UNDERWAY
	INTERCHANGE / RECST. OR REHAB.	CONG DIST. 8	ROW 1989	UNDERWAY
	LENGTH(Miles/km): .97/1.56073 - EXIST. LANES: 0 /PROPOSED LANES:	0	CONST 1997	$ 30284
	MANAGER: A. ALEXANDER	FUND SOURCE: NAT'L HIGHWAY	FED SHARE	$ 24227
STATUS:	LGPA SIGNED BY CO 4-16-85 FOR UTILITIES	FEDERAL HIGHWAY ADMIN FUNDS	GA. SHARE	$ 6057
			OTH SHARE	$
BIBB 311000	I-16 IN MACON, INTER MOD @ SR 11, SR 22, SR 87	MACON TIP # 180-MC	PE 1987	UNDERWAY
	INTERCHANGE / RECST. OR REHAB.	CONG DIST. 2	ROW	AFTER 98
	LENGTH(Miles/km): 1.27/2.04343 - EXIST. LANES: 0 /PROPOSED LANES:	0	CONST	AFTER 98
	MANAGER: A. ALEXANDER	FUND SOURCE: I-STATE MAINT.		
STATUS:	LGPA SIGNED BY MACON 8-29-85 FOR UTILITIES	FEDERAL HIGHWAY ADMIN FUNDS		
BIBB 311130	I-16 @ OCMULGEE RVR,WALNUT CK, OCMULGEE RVR OFLW	MACON TIP # 270-TSM	PE 1986	UNDERWAY
	BRIDGES / RECST. OR REHAB.	CONG DIST. 2	ROW NONE	$ 0
	LENGTH(Miles/km): .01/.01609		CONST	AFTER 98
	MANAGER: A. ALEXANDER	FUND SOURCE: NAT'L HIGHWAY		
STATUS:	LGPA NOT APPLICABLE	FEDERAL HIGHWAY ADMIN FUNDS		
BIBB 311400	I-75/MACON FM PIERCE AVE EAST TO I-16	MACON TIP # 220A-MC	PE 1992	UNDERWAY
	RECONSTRUCTION & WIDENING FROM 4 LANES TO 6 LANES.	CONG DIST. 8 & 2	ROW 1997	$ 1000
	LENGTH(Miles/km): 1.62/2.60658		CONST	AFTER 98
	MANAGER: A. ALEXANDER	FUND SOURCE: NAT'L HIGHWAY		
STATUS:		FEDERAL HIGHWAY ADMIN FUNDS		
BIBB 311410	I-16 FM I-75 EAST TO SR 11	MACON TIP # 190A-MC	PE 1992	UNDERWAY
	RECONSTRUCTION & WIDENING FROM 4 LANES TO 6 LANES.	CONG DIST. 8	ROW	AFTER 98
	LENGTH(Miles/km): 1.10/1.76990		CONST	AFTER 98
	MANAGER: A. ALEXANDER	FUND SOURCE: NAT'L HIGHWAY		
STATUS:		FEDERAL HIGHWAY ADMIN FUNDS		
BIBB 311415	I-16/MACON FM SR 11 EAST TO SR 87	MACON TIP # 190B-MC	PE 1992	UNDERWAY
	RECONSTRUCTION & WIDENING FROM 4 LANES TO 6 LANES.	CONG DIST. 2	ROW NONE	$ 0
	LENGTH(Miles/km): 1.10/1.76990		CONST	AFTER 98
	MANAGER: A. ALEXANDER	FUND SOURCE: NAT'L HIGHWAY		
STATUS:		FEDERAL HIGHWAY ADMIN FUNDS		
BIBB 311460	I-75 @ HARTLEY BRIDGE RD/CR 740	MACON TIP # 271-TSM	PE 1992	UNDERWAY
	INTERCHANGE / RECST. OR REHAB.	CONG DIST. 8	ROW 1998	$ 5000
	LENGTH(Miles/km): 1.00/1.60900 - EXIST. LANES: 2 /PROPOSED LANES:	2	CONST	AFTER 98
	MANAGER: A. ALEXANDER	FUND SOURCE: I-STATE MAINT.		
STATUS:	BIBB COUNTY SIGNED FOR UTILITIES 2-21-95	FEDERAL HIGHWAY ADMIN FUNDS		

COUNTY P.I.NO.	DESCRIPTION PROJECT DATA	COMMENTS	FISCAL YEAR	COST ESTS
BIBB 311560	I-75 @ HARDEMAN AVE & FORSYTH ST TURN LANES / SAFETY LENGTH(Miles/km): .50/.80450 - EXIST. LANES: 0 /PROPOSED LANES: 0 MANAGER: A. ALEXANDER STATUS: REQ BIBB DO UTILITIES & CITY/MACON PUBLIC UTIL 1-23-95	MACON TIP # 220-TSM CONG DIST. 2 FUND SOURCE: I-STATE MAINT. FEDERAL HIGHWAY ADMIN FUNDS	PE 1994 ROW 1996 CONST 1997 FED SHARE GA. SHARE OTH SHARE	UNDERWAY $ 190 $ 830 $ 747 $ 83 $
BIBB 311585	I-475 @ REST AREA 19 UPGRADE RESTROOMS TO ADA STNDARDS PH.II REST AREA / RECST. OR REHAB. LENGTH(Miles/km): .00/.00000 - EXIST. LANES: 0 /PROPOSED LANES: 0 MANAGER: J. GARLAND STATUS: NOT APPLICABLE	CONG DIST. 8 FUND SOURCE: I-STATE MAINT. FEDERAL HIGHWAY ADMIN FUNDS	PE 1994 ROW NONE CONST 1997 FED SHARE GA. SHARE OTH SHARE	UNDERWAY $ 0 $ 375 $ 338 $ 38 $
BIBB 311750	WIDENING OF NAPIER AVE OVER I-75. BRIDGES / RECST. OR REHAB. LENGTH(Miles/km): .20/.32180 MANAGER: A. ALEXANDER STATUS: REQ MACON DO UTIL 6-20-95; BIBB SGN 10-20-93 PUBLIC UTIL	MACON TIP # 300-TSM CONG DIST. 8 & 2 FUND SOURCE: I-STATE MAINT. FEDERAL HIGHWAY ADMIN FUNDS	PE 1995 ROW CONST	UNDERWAY AFTER 98 AFTER 98
BIBB 311910	I-75 NEW INTERCHANGE AT SARDIS CHURCH RD INTERCHANGE / NEW CONSTRUCTION LENGTH(Miles/km): .20/.32180 - EXIST. LANES: 0 /PROPOSED LANES: 0 MANAGER: UNKNOWN STATUS:	MACON TIP # 221-MC CONG DIST. 8 FUND SOURCE: NAT'L HIGHWAY FEDERAL HIGHWAY ADMIN FUNDS	PE 1998 ROW LOCL CONST	$ 100 AFTER 98
BIBB 311950	I-475/ZEBULON ROAD INTERCHANGE MODIFICATION INTERCHANGE / RECST. OR REHAB. LENGTH(Miles/km): .20/.32180 - EXIST. LANES: 4 /PROPOSED LANES: 4 MANAGER: K. FULBRIGHT STATUS: NOT APPLICABLE	CONG DIST. 8 FUND SOURCE: NAT'L HIGHWAY FEDERAL HIGHWAY ADMIN FUNDS	PE 1996 ROW NONE CONST	$ 225 $ 0 AFTER 98
BIBB 31Y713	I-75 @ 5 BRIDGES; FOR IM FUNDING; SEE 310713 UNKNOWN / RECST. OR REHAB. LENGTH(Miles/km): .00/.00000 - EXIST. LANES: 0 /PROPOSED LANES: 0 MANAGER: UNKNOWN STATUS:	MACON TIP # 151-TSM CONG DIST. 8 FUND SOURCE: I-STATE MAINT. FEDERAL HIGHWAY ADMIN FUNDS 310713 IS AN ASSOCIATED PROJECT.	PE NONE ROW NONE CONST 1998 FED SHARE GA. SHARE OTH SHARE	$ 0 $ 0 $ 300 $ 270 $ 30 $
BIBB 322000	SR 87/RIVERSIDE DR/MACON FM HALL RD TO NORTHSIDE DR RECONSTRUCTION & WIDENING FROM 2 LANES TO 4 LANES. LENGTH(Miles/km): 2.29/3.68461 MANAGER: A. ALEXANDER STATUS: REQ MACON DO UTIL 10-26-92; COUNTY REFUSED 11-17-92	MACON TIP # 230-MC CONG DIST. 8 FUND SOURCE: SURFACE TRANSPORT. FEDERAL HIGHWAY ADMIN FUNDS 322005 IS AN ASSOCIATED PROJECT.	PE 1992 ROW CONST	UNDERWAY AFTER 98 AFTER 98

COUNTY P.I.NO.	DESCRIPTION PROJECT DATA	COMMENTS	FISCAL YEAR	COST ESTS
BIBB 322005	SR 87/RIVERSIDE DR/MACON @ SABBATH CREEK REHAB. OF THE EXISTING BRIDGE(S). FROM 2 LANES TO 4 LANES. LENGTH(Miles/km): .50/.80450 MANAGER: A. ALEXANDER STATUS: REQ MACON DO UTILITIES 10-26-92; COUNTY REFUSED 11-17-92	MACON TIP # 230-MC(2) CONG DIST. 8 FUND SOURCE: BRIDGE PROGRAM FEDERAL HIGHWAY ADMIN FUNDS 322000 IS AN ASSOCIATED PROJECT.	PE 1992 ROW NONE CONST	UNDERWAY $ 0 AFTER 98
BIBB 331870	CR 742/TUCKER ROAD @ ROCKY CREEK 1 MI W OF MACON CTY LMTS REPLACEMENT OF THE EXISTING BRIDGES(S). NO ADDED LANES. LENGTH(Miles/km): .21/.33789 MANAGER: GORDON BROWN STATUS:	MACON TIP # 280-TSM CONG DIST. 8 FUND SOURCE: BRIDGE PROGRAM FEDERAL HIGHWAY ADMIN FUNDS 371430 IS AN ASSOCIATED PROJECT.	PE 1996 ROW LOCL CONST 1998 FED SHARE GA. SHARE OTH SHARE	$ 33 $ 668 $ 534 $ 134 $
BIBB 33Y750	HOUSTON RD FM SR 11 TO WALDEN/SARDIS;SEE HOUSTON SPLIT UA $ MINOR WIDEN & RESURF / RECST. OR REHAB. LENGTH(Miles/km): 1.00/1.60900 - EXIST. LANES: 0 /PROPOSED LANES: 0 MANAGER: STATUS:	CONG DIST. 2 & 8 FUND SOURCE: SURFACE TRANSPORT. FEDERAL HIGHWAY ADMIN FUNDS	PE NONE ROW NONE CONST	$ 0 $ 0 AFTER 98
BIBB 342080	MILLERFIELD RD/CS 83/MACON FM JEFFERSONVILLE TO NEW CLINTON INTERSECTION IMPROVEMENT / SAFETY LENGTH(Miles/km): .75/1.20675 - EXIST. LANES: 0 /PROPOSED LANES: 0 MANAGER: J. LEONI STATUS: CITY SGN 8/14/84-UTIL, 25% SIG. IMPR & SIG MAINT. T&S PROJ	MACON TIP # 100-TSM CONG DIST. 2 FUND SOURCE: HWY. SAFETY FEDERAL HIGHWAY ADMIN FUNDS	PE 1996 ROW LOCL CONST	$ 5 AFTER 98
BIBB 350520	FOREST HILL RD IN MACON FROM FORSYTH ROAD TO WIMBISH ROAD RECONSTRUCTION & WIDENING FROM 2 LANES TO 4 LANES. LENGTH(Miles/km): .64/1.02976 MANAGER: D. CHURCH STATUS: REV REQ MACON DO ROW & UTIL 5-8-95; BIBB SGN 1/94 ROW & UTIL	MACON TIP # 141-MC CONG DIST. 8 FUND SOURCE: SURFACE TRANSPORT. FEDERAL HIGHWAY ADMIN FUNDS	PE 1984 ROW LOCL CONST	UNDERWAY AFTER 98
BIBB 350560	SR 247/US 41/PIO NONO AVE FM I-75 TO SR 49/US 129/ RECONSTRUCTION & WIDENING FROM 4 LANES TO 6 LANES. LENGTH(Miles/km): 1.30/2.09170 MANAGER: D. CHURCH STATUS: SIGNED MACON 10-31-86 FOR R/W & UTILITIES	MACON TIP # 140-MC CONG DIST. 8 FUND SOURCE: SURFACE TRANSPORT. FEDERAL HIGHWAY ADMIN FUNDS	PE 1992 ROW 1987 CONST	UNDERWAY UNDERWAY AFTER 98
BIBB 350760	CR 79/NORTHSIDE DR FM FOREST HILL RD TO SR 87/& SABBATH CK RECONSTRUCTION & WIDENING FROM 2 LANES TO 5 LANES. LENGTH(Miles/km): 1.60/2.57440 MANAGER: A. ALEXANDER STATUS: BIBB SIGNED FOR ROW AND UTILITIES 6-27-95	MACON TIP # 210-MC CONG DIST. 8 FUND SOURCE: SURFACE TRANSPORT. FEDERAL HIGHWAY ADMIN FUNDS	PE 1992 ROW LOCL CONST 1997 FED SHARE GA. SHARE OTH SHARE	UNDERWAY $ 4286 $ 3429 $ 857 $

COUNTY P.I.NO.	DESCRIPTION PROJECT DATA	COMMENTS	FISCAL YEAR	COST ESTS
BIBB 350820	HOUSTON RD FM WALDEN/SARDIS CH RDS TO SR 11 MINOR WIDEN & RESURF / RECST. OR REHAB. LENGTH(Miles/km): 3.20/5.14880 - EXIST. LANES: 2 /PROPOSED LANES: 3 MANAGER: J. LEONI STATUS: BIBB COUNTY SIGNED CONTRACT 8-2-95 FOR PE, ROW, UTIL & MAINT	MACON TIP # 150-MC CONG DIST. 8 FUND SOURCE: SURFACE TRANSPORT. FEDERAL HIGHWAY ADMIN FUNDS	PE 1992 ROW LOCL CONST 1997 FED SHARE GA. SHARE OTH SHARE	UNDERWAY $ 946 $ 757 $ 189 $
BIBB 350960	SR 74 FM WEST OF I-475 TO EAST OF LOG CABIN DR/SR 74 SPUR TURN LANES / SAFETY LENGTH(Miles/km): 1.30/2.09170 - EXIST. LANES: 4 /PROPOSED LANES: 5 MANAGER: A. ALEXANDER STATUS: REV REQ CITY DO UTILITIES 5-8-95; COUNTY REFUSED 11-17-92	MACON TIP # 339-MC CONG DIST. 8 & 2 FUND SOURCE: HWY. SAFETY FEDERAL HIGHWAY ADMIN FUNDS	PE 1994 ROW 1997 CONST 1998 FED SHARE GA. SHARE OTH SHARE	UNDERWAY $ 1038 $ 3847 $ 3462 $ 385 $
BIBB 351080	JEFFERSONVILLE RD FM MILLERFIELD RD TO FALL LINE FWY/US 80 RECONSTRUCTION & WIDENING FROM 2 LANES TO 5 LANES. LENGTH(Miles/km): 1.20/1.93080 MANAGER: UNKNOWN STATUS: TO BE DONE BY CONTRACT	CONG DIST. 2 FUND SOURCE: SURFACE TRANSPORT. FEDERAL HIGHWAY ADMIN FUNDS	PE 1996 ROW LOCL CONST	$ 10 AFTER 98
BIBB 351090	JEFFERSONVILLE RD FM EMERY HWY/SR 19 TO MILLERFIELD RD/CS 83 RECONSTRUCTION & WIDENING FROM 2 LANES TO 5 LANES. LENGTH(Miles/km): .85/1.36765 MANAGER: UNKNOWN STATUS: TO BE DONE BY CONTRACT	CONG DIST. 2 FUND SOURCE: SURFACE TRANSPORT. FEDERAL HIGHWAY ADMIN FUNDS	PE 1996 ROW LOCL CONST	$ 10 AFTER 98
BIBB 351100	CR 88/LOG CABIN DR FM SR 74/MERCER UNIV DR TO HOLLINGSWORTH RECONSTRUCTION & WIDENING FROM 2 LANES TO 5 LANES. LENGTH(Miles/km): .90/1.44810 MANAGER: UNKNOWN STATUS: TO BE DONE BY CONTRACT	CONG DIST. 2 FUND SOURCE: SURFACE TRANSPORT. FEDERAL HIGHWAY ADMIN FUNDS	PE 1996 ROW LOCL CONST	$ 10 AFTER 98
BIBB 351110	LOG CABIN DR FM EISENHOWER PKWY TO MERCER UNIV DR/ SR 74 RECONSTRUCTION & WIDENING FROM 2 LANES TO 5 LANES. LENGTH(Miles/km): .64/1.02976 MANAGER: UNKNOWN STATUS: TO BE DONE BY CONTRACT	CONG DIST. 2 FUND SOURCE: SURFACE TRANSPORT. FEDERAL HIGHWAY ADMIN FUNDS	PE 1996 ROW LOCL CONST	$ 10 AFTER 98
BIBB 351120	BLOOMFIELD RD/LOG CABIN DR FM ROCKY CK RD TO SR 22/EISENHOWE RECONSTRUCTION & WIDENING FROM 2 LANES TO 5 LANES. LENGTH(Miles/km): 2.04/3.28236 MANAGER: UNKNOWN STATUS: TO BE DONE BY CONTRACT	CONG DIST. 2 & 8 FUND SOURCE: SURFACE TRANSPORT. FEDERAL HIGHWAY ADMIN FUNDS	PE 1996 ROW LOCL CONST	$ 10 AFTER 98

MIDDLE GEORGIA REGIONAL DEVELOPMENT COMMISSION

COUNTY P.I.NO.	DESCRIPTION PROJECT DATA	COMMENTS	FISCAL YEAR	COST ESTS
BIBB	CR 723/FOREST HILL RD FM WIMBISH RD TO NORTHSIDE DR/CR 79		PE 1996	$ 10
351130	RECONSTRUCTION & WIDENING FROM 2 LANES TO 3 LANES.	CONG DIST. 8	ROW LOCL	
	LENGTH(Miles/km): 2.00/3.21800		CONST	AFTER 98
	MANAGER: UNKNOWN	FUND SOURCE: SURFACE TRANSPORT.		
STATUS:	TO BE DONE BY CONTRACT	FEDERAL HIGHWAY ADMIN FUNDS		
BIBB	NORTHWEST PKWY ON W HOLLINGSWORTH & PARK; PART NEW LOC & BR		PE 1996	$ 10
351140	RECONSTRUCTION & WIDENING FROM 2 LANES TO 5 LANES.	CONG DIST. 2 & 8	ROW LOCL	
	LENGTH(Miles/km): 2.10/3.37890		CONST	AFTER 98
	MANAGER: UNKNOWN	FUND SOURCE: SURFACE TRANSPORT.		
STATUS:	TO BE DONE BY CONTRACT	FEDERAL HIGHWAY ADMIN FUNDS		
BIBB	CR 79/NORTHSIDE DR FM WESLEYAN DR TO FOREST HILL RD/CR 723		PE 1996	$ 10
351150	RECONSTRUCTION & WIDENING FROM 2 LANES TO 5 LANES.	CONG DIST. 8	ROW LOCL	
	LENGTH(Miles/km): .90/1.44810		CONST	AFTER 98
	MANAGER: UNKNOWN	FUND SOURCE: SURFACE TRANSPORT.		
STATUS:	TO BE DONE BY CONTRACT	FEDERAL HIGHWAY ADMIN FUNDS		
BIBB	CR 73/WESLEYAN DR FM RIVOLI DR TO NORTHSIDE DR/CR 79		PE 1996	$ 10
351160	RECONSTRUCTION & WIDENING. NO LANE ADDITION PROPOSED.	CONG DIST. 8	ROW LOCL	
	LENGTH(Miles/km): 1.76/2.83184		CONST	AFTER 98
	MANAGER: UNKNOWN	FUND SOURCE: SURFACE TRANSPORT.		
STATUS:	TO BE DONE BY CONTRACT	FEDERAL HIGHWAY ADMIN FUNDS		
BIBB	LANDSCAPING OF CIVIC SQUARE FOR PARK IN MACON	MACON TIP # 255-TSM	PE 1996	$ 60
371030	LANDSCAPING / ENHANCEMENT	CONG DIST. 2 & 8	ROW LOCL	
	LENGTH(Miles/km): .00/.00000 - EXIST. LANES: 0 /PROPOSED LANES: 0		CONST 1997	$ 252
	MANAGER: CORA COOK	FUND SOURCE: TRANS. ENHANCE.	FED SHARE	$ 192
STATUS:	TO BE DONE BY CONTRACT	FEDERAL HIGHWAY ADMIN FUNDS	GA. SHARE	$
			OTH SHARE	$ 60
BIBB	UPGRADE DOWNTOWN TRAFFIC SIGNALIZATION		PE 1996	$ 10
371420	SIGNALS / SAFETY	CONG DIST. 2	ROW LOCL	
	LENGTH(Miles/km): .00/.00000 - EXIST. LANES: 0 /PROPOSED LANES: 0		CONST	AFTER 98
	MANAGER: SAM ZEIGLER	FUND SOURCE: HWY. SAFETY		
STATUS:	TO BE DONE BY CONTRACT	FEDERAL HIGHWAY ADMIN FUNDS		

MIDDLE GEORGIA REGIONAL DEVELOPMENT COMMISSION

COUNTY / P.I.NO.	DESCRIPTION / PROJECT DATA	COMMENTS	FISCAL YEAR	COST ESTS
CRAWFORD	COUNTY OPERATED PUBLIC TRANSIT SERVICE			
3B1210	TRANSIT PROJECTS / OPERATIONS	CONG DIST. 3 & 2		
	FUNDS RECIPIENT: CRAWFORD		OPERATING 1996	$ 57
	MANAGER: STEVE KISH	FUND SOURCE: RURAL TRANSIT	FED SHARE	$ 32
STATUS:		FEDERAL TRANSIT ADMIN FUNDS	GA. SHARE	$
			OTH SHARE	$ 25
CRAWFORD	COUNTY OPERATED PUBLIC TRANSIT SERVICE			
3B7055	TRANSIT PROJECTS / OPERATIONS	CONG DIST. 3 & 2		
	FUNDS RECIPIENT: CRAWFORD		OPERATING 1997	$ 60
	MANAGER: STEVE KISH	FUND SOURCE: RURAL TRANSIT	FED SHARE	$ 34
STATUS:		FEDERAL TRANSIT ADMIN FUNDS	GA. SHARE	$
			OTH SHARE	$ 26
CRAWFORD	COUNTY OPERATED PUBLIC TRANSIT SERVICE			
3B7069	TRANSIT PROJECTS / OPERATIONS	CONG DIST. 3 & 2		
	FUNDS RECIPIENT: CRAWFORD		OPERATING 1998	$ 63
	MANAGER: STEVE KISH	FUND SOURCE: RURAL TRANSIT	FED SHARE	$ 36
STATUS:		FEDERAL TRANSIT ADMIN FUNDS	GA. SHARE	$
			OTH SHARE	$ 27
CRAWFORD	ONE CONV. VAN/LIFT, 2 STAND. VANS, AND 2 RADIOS			
3C8013	TRANSIT PROJECTS / CAPITAL	CONG DIST. 3 & 2		
	FUNDS RECIPIENT: CRAWFORD		CAPITAL 1997	$ 84
	MANAGER: STEVE KISH	FUND SOURCE: RURAL TRANSIT	FED SHARE	$ 67
STATUS:		FEDERAL TRANSIT ADMIN FUNDS	GA. SHARE	$ 9
			OTH SHARE	$ 8
CRAWFORD	ONE CONVERSION VAN WITH A LIFT			
3C8033	TRANSIT PROJECTS / CAPITAL	CONG DIST. 3 & 2		
	FUNDS RECIPIENT: CRAWFORD		CAPITAL 1998	$ 36
	MANAGER: STEVE KISH	FUND SOURCE: RURAL TRANSIT	FED SHARE	$ 29
STATUS:		FEDERAL TRANSIT ADMIN FUNDS	GA. SHARE	$ 3
			OTH SHARE	$ 4
CRAWFORD	ONE MOBILE RADIO			
3C8043	TRANSIT PROJECTS / CAPITAL	CONG DIST. 3 & 2		
	FUNDS RECIPIENT: CRAWFORD		CAPITAL 1996	$ 1
	MANAGER: STEVE KISH	FUND SOURCE: RURAL TRANSIT	FED SHARE	$ 1
STATUS:		FEDERAL TRANSIT ADMIN FUNDS	GA. SHARE	$
			OTH SHARE	$

COUNTY / P.I.NO.	DESCRIPTION / PROJECT DATA	COMMENTS	FISCAL YEAR	COST ESTS
HOUSTON 3V1015	ELDERLY AND DISABLED VEHICLES AND EQUIPMENT TRANSIT PROJECTS / CAPITAL FUNDS RECIPIENT: AGENCIES IN W. ROBINS MPO AREA MANAGER: STEVE KISH STATUS:	W. ROBINS TIP # 1-16(1) CONG DIST. 8 & 2 FUND SOURCE: ELDERLY & DISABLED FUND FEDERAL TRANSIT ADMIN FUNDS	CAPITAL 1996 FED SHARE GA. SHARE OTH SHARE	$ 30 $ 24 $ 3 $ 3
HOUSTON 3V7019	ELDERLY AND DISABLED VEHICLES AND EQUIPMENT TRANSIT PROJECTS / CAPITAL FUNDS RECIPIENT: AGENCIES IN W. ROBINS MPO AREA MANAGER: STEVE KISH STATUS:	CONG DIST. 8 & 2 FUND SOURCE: ELDERLY & DISABLED FUND FEDERAL TRANSIT ADMIN FUNDS	CAPITAL 1997 FED SHARE GA. SHARE OTH SHARE	$ 30 $ 24 $ 3 $ 3
HOUSTON 3V7022	ELDERLY AND DISABLED VEHICLES AND EQUIPMENT TRANSIT PROJECTS / CAPITAL FUNDS RECIPIENT: AGENCIES IN W. ROBINS MPO AREA MANAGER: STEVE KISH STATUS:	CONG DIST. 8 & 2 FUND SOURCE: ELDERLY & DISABLED FUND FEDERAL TRANSIT ADMIN FUNDS	CAPITAL 1998 FED SHARE GA. SHARE OTH SHARE	$ 30 $ 24 $ 3 $ 3
HOUSTON 32245X	SR 96 FM I-75 TO CR 540/OLD HAWKINSVILLE RD/PEACH COUNTY UNKNOWN / UNKNOWN LENGTH(Miles/km): .00/.00000 - EXIST. LANES: 0 /PROPOSED LANES: 0 MANAGER: UNKNOWN STATUS:	CONG DIST. 0 & 0 FUND SOURCE: SURFACE TRANSPORT. FEDERAL HIGHWAY ADMIN FUNDS 322450 IS AN ASSOCIATED PROJECT.	PE NONE ROW NONE CONST NONE	$ 0 $ 0 $ 0
HOUSTON 322460	SR 96 FM CR 540/OLD HAWKINS'LE RD TO SR 87/TWIGGS (5 BRID) RECONSTRUCTION & WIDENING FROM 2 LANES TO 4 LANES. LENGTH(Miles/km): 7.84/12.61456 MANAGER: M. REYNOLDS STATUS:	W. ROBINS TIP # 1993-02 CONG DIST. 8 FUND SOURCE: SURFACE TRANSPORT. FEDERAL HIGHWAY ADMIN FUNDS	PE 1994 ROW CONST	UNDERWAY AFTER 98 AFTER 98
HOUSTON 322560	I-75 AT NEW SOUTHWEST PERRY BYPASS INTERCHANGE / NEW CONSTRUCTION LENGTH(Miles/km): 1.00/1.60900 - EXIST. LANES: 0 /PROPOSED LANES: 4 MANAGER: J. GARLAND STATUS: HOUSTON COUNTY SIGNED 9-1-92 FOR UTILITIES	CONG DIST. 2 & 8 FUND SOURCE: NAT'L HIGHWAY FEDERAL HIGHWAY ADMIN FUNDS	PE 1993 ROW 1996 CONST 1997 FED SHARE GA. SHARE OTH SHARE	UNDERWAY $ 420 $ 6236 $ 4989 $ 1247 $
HOUSTON 322570	SW PERRY BYP FM SR 127 SE TO US 341 @ BIG INDIAN CK W/BRIDGE CONSTRUCTION OF NEW ROUTE WITH 4 LANES PROPOSED. LENGTH(Miles/km): 3.80/6.11420 MANAGER: J. GARLAND STATUS: HOUSTON SIGNED FOR ROW & UTILITIES 9-1-92; CITY OF PERRY N/A	CONG DIST. 2 & 8 FUND SOURCE: SURFACE TRANSPORT. FEDERAL HIGHWAY ADMIN FUNDS	PE 1993 ROW LOCL CONST	UNDERWAY AFTER 98

COUNTY P.I.NO.	DESCRIPTION PROJECT DATA	COMMENTS	FISCAL YEAR	COST ESTS
HOUSTON 331750	HOUSTON RD FM SR 11 TO WALDEN/SARDIS; & BIBB SPLIT UA $ MINOR WIDEN & RESURF / RECST. OR REHAB. LENGTH(Miles/km): 1.80/2.89620 - EXIST. LANES: 2 /PROPOSED LANES: 2 MANAGER: J. LEONI STATUS:	W. ROBINS TIP # 1991-1 CONG DIST. 8 & 3 FUND SOURCE: SURFACE TRANSPORT. FEDERAL HIGHWAY ADMIN FUNDS 33175X IS AN ASSOCIATED PROJECT.	PE 1992 ROW LOCL CONST	UNDERWAY AFTER 98
HOUSTON 331830	HOUSTON LAKE RD FM SR 127 @ CR 279 TO SR 96/& INTER @ CR 188 RECONSTRUCTION & WIDENING FROM 2 LANES TO 5 LANES. LENGTH(Miles/km): 4.00/6.43600 MANAGER: B. FERGUSON STATUS: COUNTY TO PAY $1,142,000 FOR C&G	W. ROBINS TIP # 1992-1 CONG DIST. 8 FUND SOURCE: SURFACE TRANSPORT. FEDERAL HIGHWAY ADMIN FUNDS	PE 1992 ROW LOCL CONST	UNDERWAY AFTER 98
HOUSTON 331860	SR 127 FM EAST OF JOY LAKE RD TO CR 279/BEAR BRANCH RD RECONSTRUCTION & WIDENING FROM 2 LANES TO 4 LANES. LENGTH(Miles/km): 2.65/4.26385 MANAGER: RAY METTS STATUS:	CONG DIST. 8 FUND SOURCE: SURFACE TRANSPORT. FEDERAL HIGHWAY ADMIN FUNDS	PE 1994 ROW 1998 CONST	UNDERWAY $ 1745 AFTER 98
HOUSTON 331865	SR 127 @ MOSSY CREEK...W/331860 REHAB. OF THE EXISTING BRIDGE(S). FROM 2 LANES TO 4 LANES. LENGTH(Miles/km): .03/.04827 MANAGER: RAY METTS STATUS:	W. ROBINS TIP # 1993-05 CONG DIST. 8 FUND SOURCE: BRIDGE PROGRAM FEDERAL HIGHWAY ADMIN FUNDS	PE 1994 ROW NONE CONST	UNDERWAY $ 0 AFTER 98
HOUSTON 332190	SR 247 DRAINAGE IMPROVEMENTS NEAR GREEN ST IN WARNER ROBINS MISCELLANEOUS IMPROVEMENTS / MAINTENANCE LENGTH(Miles/km): .00/.00000 - EXIST. LANES: 4 /PROPOSED LANES: 4 MANAGER: J. LEONI STATUS: CITY SGN PUB UTIL 12/93; NO OTHER UTILITY COST INVOLVED	W. ROBINS TIP # 1994-01 CONG DIST. 8 & 2 FUND SOURCE: SURFACE TRANSPORT. FEDERAL HIGHWAY ADMIN FUNDS	PE 1994 ROW NONE CONST 1996 FED SHARE GA. SHARE OTH SHARE	UNDERWAY $ 0 $ 284 $ 227 $ 57 $
HOUSTON 342340	SR 247C FM HOUSTON LAKE RD TO SR 247/INCL INTER. IMPROVEMENT INTERSECTION IMPROVEMENT / SAFETY LENGTH(Miles/km): 4.80/7.72320 - EXIST. LANES: 5 /PROPOSED LANES: 5 MANAGER: GORDON BROWN STATUS: SGN ROW & UTILITIES 5/18/88 - T&S PROJECT	W. ROBINS TIP # 1985-06 CONG DIST. 8 & 2 FUND SOURCE: HWY. SAFETY FEDERAL HIGHWAY ADMIN FUNDS	PE 1992 ROW LOCL CONST 1997 FED SHARE GA. SHARE OTH SHARE	UNDERWAY $ 650 $ 585 $ 65 $
HOUSTON 342930	ELBERTA RD FM HOUSTON RD TO CARL VINSON PKWY - WARNER ROBINS RECONSTRUCTION & WIDENING FROM 2 LANES TO 4 LANES. LENGTH(Miles/km): 1.20/1.93080 MANAGER: B. FERGUSON STATUS:	W. ROBINS TIP # 1986-02 CONG DIST. 2 & 8 FUND SOURCE: SURFACE TRANSPORT. FEDERAL HIGHWAY ADMIN FUNDS	PE 1997 ROW LOCL CONST	$ 30 AFTER 98

MIDDLE GEORGIA REGIONAL DEVELOPMENT COMMISSION

COUNTY P.I.NO.	DESCRIPTION PROJECT DATA	COMMENTS	FISCAL YEAR	COST ESTS
HOUSTON	S. DAVIS DR FM RANDOLPH AVE TO N/DEMON VALLEY DR	W. ROBINS TIP # 1986-05	PE 1992	UNDERWAY
350830	RECONSTRUCTION & WIDENING FROM 4 LANES TO 5 LANES.	CONG DIST. 8 & 2	ROW LOCL	
	LENGTH(Miles/km): .55/.88495		CONST 1996	$ 811
	MANAGER: GORDON BROWN	FUND SOURCE: SURFACE TRANSPORT.	FED SHARE	$ 649
STATUS:	WARNER ROBINS SGN 12-5-91 FOR ROW & UTILITIES. COUNTY N/A.	FEDERAL HIGHWAY ADMIN FUNDS	GA. SHARE	$ 162
			OTH SHARE	$
HOUSTON	HOUSTON LAKE RD/CR 535 FM SR 96 TO RICHARD RUSSELL PKWY	W. ROBINS TIP # 1991-02	PE 1992	UNDERWAY
350840	RECONSTRUCTION & WIDENING FROM 2 LANES TO 5 LANES.	CONG DIST. 8	ROW LOCL	
	LENGTH(Miles/km): 2.81/4.52129		CONST 1998	$ 7124
	MANAGER: B. FERGUSON	FUND SOURCE: SURFACE TRANSPORT.	FED SHARE	$ 5699
STATUS:	REV REQ CO DO ROW/UTIL/CST FOR C&G & DRAIN. CITY SGN 10/92	FEDERAL HIGHWAY ADMIN FUNDS	GA. SHARE	$ 609
			OTH SHARE	$ 816
HOUSTON	SR 127 FM W OF/KING'S CHAPEL RD TO E. OF JOY LAKE ROAD.		PE 1993	UNDERWAY
350930	RECONSTRUCTION & WIDENING FROM 2 LANES TO 4 LANES.	CONG DIST. 2 & 8	ROW 1996	$ 470
	LENGTH(Miles/km): 1.35/2.17215		CONST 1998	$ 1921
	MANAGER: RAY METTS	FUND SOURCE: SURFACE TRANSPORT.	FED SHARE	$ 1537
STATUS:	REV REQ PERRY DO UTIL 6-27-94; COUNTY REFUSED 11-17-92	FEDERAL HIGHWAY ADMIN FUNDS	GA. SHARE	$ 384
			OTH SHARE	$
HOUSTON	HISTORIC DEPOT RESTORATION & LINEAR PARK IN WARNER ROBINS	W. ROBINS TIP # 1993-04	PE	AFTER 98
371020	HISTORIC FACILITIES / ENHANCEMENT	CONG DIST. 8 & 2	ROW LOCL	
	LENGTH(Miles/km): .00/.00000 - EXIST. LANES: 0 /PROPOSED LANES: 0		CONST 1996	$ 292
	MANAGER: CORA COOK	FUND SOURCE: TRANS. ENHANCE.	FED SHARE	$ 234
STATUS:	TO BE DONE BY CONTRACT	FEDERAL HIGHWAY ADMIN FUNDS	GA. SHARE	$ 8
			OTH SHARE	$ 50

COUNTY P.I.NO.	DESCRIPTION PROJECT DATA	COMMENTS	FISCAL YEAR	COST ESTS
JASPER 231520	SR 16 @ SR 212 EAST OF MONTICELLO INTERSECTION IMPROVEMENT / SAFETY LENGTH(Miles/km): .37/.59533 - EXIST. LANES: 2 /PROPOSED LANES: 3 MANAGER: D. GRIFFITH	CONG DIST. 11	PE 1994	UNDERWAY
			ROW 1996	$ 7
			CONST 1998	$ 569
		FUND SOURCE: HWY. SAFETY	FED SHARE	$ 512
STATUS:	REQ JASPER DO UTIL 3-4-94; MONTICELLO SGN 3-14-94 UTIL	FEDERAL HIGHWAY ADMIN FUNDS	GA. SHARE	$ 57
			OTH SHARE	$
JASPER 271110	CR 141/FH 50/RIVER RD @ KINNARD, LONG&CROW CKS & 2 UNNAMED BRIDGES / REPLACEMENT LENGTH(Miles/km): .50/.80450 MANAGER:	CONG DIST. 11	PE 1996	$ 14
			ROW LOCL	
			CONST 1998	$ 485
		FUND SOURCE: FED. LANDS	FED SHARE	$ 388
STATUS:		FEDERAL HIGHWAY ADMIN FUNDS	GA. SHARE	$ 97
			OTH SHARE	$

COUNTY P.I.NO.	DESCRIPTION PROJECT DATA	COMMENTS	FISCAL YEAR	COST ESTS
JONES 3B7082	COUNTY OPERATED PUBLIC TRANSIT SERVICE TRANSIT PROJECTS / OPERATIONS FUNDS RECIPIENT: JONES MANAGER: STEVE KISH STATUS:	CONG DIST. 8 FUND SOURCE: RURAL TRANSIT FEDERAL TRANSIT ADMIN FUNDS	OPERATING 1996 FED SHARE GA. SHARE OTH SHARE	$ 23 $ 14 $ $ 9
JONES 3B7083	COUNTY OPERATED PUBLIC TRANSIT SERVICE TRANSIT PROJECTS / OPERATIONS FUNDS RECIPIENT: JONES MANAGER: STEVE KISH STATUS:	CONG DIST. 8 FUND SOURCE: RURAL TRANSIT FEDERAL TRANSIT ADMIN FUNDS	OPERATING 1997 FED SHARE GA. SHARE OTH SHARE	$ 46 $ 26 $ $ 20
JONES 3B7084	COUNTY OPERATED PUBLIC TRANSIT SERVICE TRANSIT PROJECTS / OPERATIONS FUNDS RECIPIENT: JONES MANAGER: STEVE KISH STATUS:	CONG DIST. 8 FUND SOURCE: RURAL TRANSIT FEDERAL TRANSIT ADMIN FUNDS	OPERATING 1998 FED SHARE GA. SHARE OTH SHARE	$ 48 $ 27 $ $ 21
JONES 3C8039	ONE CONV. VAN/LIFT, 1 STAND. VAN, 2 RADIOS, 1 BASE STATION TRANSIT PROJECTS / CAPITAL FUNDS RECIPIENT: JONES MANAGER: STEVE KISH STATUS:	CONG DIST. 8 FUND SOURCE: RURAL TRANSIT FEDERAL TRANSIT ADMIN FUNDS	CAPITAL 1996 FED SHARE GA. SHARE OTH SHARE	$ 64 $ 51 $ 7 $ 6
JONES 331850	SR 18 EB MP 14.85-16.1; WB MP 17.14-18.7; EB MP 21.39-22.59 ADDITION OF A PASSING LANE. LENGTH(Miles/km): 4.01/6.45209 MANAGER: GORDON BROWN STATUS: REV REQ JONES COUNTY DO UTIL 1/95; GRAY SGN UTIL 2-24-95	CONG DIST. 3 FUND SOURCE: SURFACE TRANSPORT. FEDERAL HIGHWAY ADMIN FUNDS	PE 1993 ROW 1996 CONST 1997 FED SHARE GA. SHARE OTH SHARE	UNDERWAY $ 39 $ 1772 $ 1418 $ 354 $

COUNTY P.I.NO.	DESCRIPTION PROJECT DATA	COMMENTS	FISCAL YEAR	COST ESTS
MONROE 311617	I-75 UPGRADE REST AREA #22, PHASE II REST AREA / RECST. OR REHAB. LENGTH(Miles/km): .00/.00000 - EXIST. LANES: 0 /PROPOSED LANES: 0 MANAGER: J. GARLAND STATUS: NOT APPLICABLE	CONG DIST. 3 FUND SOURCE: I-STATE MAINT. FEDERAL HIGHWAY ADMIN FUNDS	PE 1994 ROW 1996 CONST 1997 FED SHARE GA. SHARE OTH SHARE	UNDERWAY $ 100 $ 667 $ 600 $ 67 $
MONROE 311640	I-475 RAMPS AT SR 19 RAMP / RECST. OR REHAB. LENGTH(Miles/km): .68/1.09412 - EXIST. LANES: 2 /PROPOSED LANES: 4 MANAGER: K. FULBRIGHT STATUS: MONROE SGN 2-10-95 FOR UTILITIES.	CONG DIST. 3 FUND SOURCE: I-STATE MAINT. FEDERAL HIGHWAY ADMIN FUNDS	PE 1994 ROW 1996 CONST 1997 FED SHARE GA. SHARE OTH SHARE	UNDERWAY $ 10 $ 600 $ 540 $ 60 $
MONROE 311740	SR 408/I-475 NBL @ I-75; ADD ONE LANE & REPL BRIDGE DECK BRIDGES / RECST. OR REHAB. LENGTH(Miles/km): .25/.40225 MANAGER: K. FULBRIGHT STATUS: MONROE SGN FOR UTILITIES 2-10-95; NO UTIL INVOLVED 12-12-94	CONG DIST. 3 FUND SOURCE: I-STATE MAINT. FEDERAL HIGHWAY ADMIN FUNDS	PE 1994 ROW 1996 CONST 1997 FED SHARE GA. SHARE OTH SHARE	UNDERWAY $ 20 $ 430 $ 387 $ 43 $
MONROE 311960	I-75 SITE RECONSTRUCTION & REPLACE SCALES @ 2 WEIGH STAT'S WEIGH STATION / RECST. OR REHAB. LENGTH(Miles/km): .20/.32180 - EXIST. LANES: 0 /PROPOSED LANES: 0 MANAGER: J. GARLAND STATUS: TO BE DONE BY CONTRACT	CONG DIST. 3 FUND SOURCE: I-STATE MAINT. FEDERAL HIGHWAY ADMIN FUNDS	PE 1996 ROW NONE CONST 1996 FED SHARE GA. SHARE OTH SHARE	UNDERWAY $ 0 $ 2000 $ 1800 $ 200 $
MONROE 32137X	SR 18 BTWN BARNESVILLE & FORSYTH/PASSING & TL...SEE LAMAR CO UNKNOWN / UNKNOWN LENGTH(Miles/km): .00/.00000 - EXIST. LANES: 0 /PROPOSED LANES: 0 MANAGER: UNKNOWN STATUS:	CONG DIST. 0 & 0 FUND SOURCE: SURFACE TRANSPORT. FEDERAL HIGHWAY ADMIN FUNDS 321370 IS AN ASSOCIATED PROJECT.	PE NONE ROW NONE CONST NONE	$ 0 $ 0 $ 0
MONROE 322360	SR 83 FM S/CR 125/HUBBARD DR NE TO SR 18/US 41 RECONSTRUCTION & WIDENING FROM 2 LANES TO 3 LANES. LENGTH(Miles/km): 1.00/1.60900 MANAGER: GORDON BROWN STATUS:	CONG DIST. 3 FUND SOURCE: SURFACE TRANSPORT. FEDERAL HIGHWAY ADMIN FUNDS	PE 1992 ROW CONST	UNDERWAY AFTER 98 AFTER 98
MONROE 370811	CR 163/WESTBROOKS RD OVER TOWALIGA RIVER REPLACEMENT OF THE EXISTING BRIDGES(S). NO ADDED LANES. LENGTH(Miles/km): .25/.40225 MANAGER: J. LEONI STATUS: MONROE SGN DO ROW, UTIL & DETOURS 5-5-92.	CONG DIST. 3 FUND SOURCE: BRIDGE PROGRAM FEDERAL HIGHWAY ADMIN FUNDS	PE 1993 ROW LOCL CONST 1996 FED SHARE GA. SHARE OTH SHARE	UNDERWAY $ 410 $ 328 $ 82 $

COUNTY P.I.NO.	DESCRIPTION PROJECT DATA	COMMENTS	FISCAL YEAR	COST ESTS
MONROE	CR 152/ENGLISH ROAD OVER RED CREEK			
370812	REPLACEMENT OF THE EXISTING BRIDGES(S). NO ADDED LANES.	CONG DIST. 3	PE 1993	UNDERWAY
	LENGTH(Miles/km): .25/.40225		ROW LOCL	
	MANAGER: J. LEONI		CONST 1996	$ 200
STATUS:	MONROE COUNTY SGN 7-21-92 ROW, UTILITIES & DETOURS.	FUND SOURCE: BRIDGE PROGRAM	FED SHARE	$ 160
		FEDERAL HIGHWAY ADMIN FUNDS	GA. SHARE	$ 40
			OTH SHARE	$

COUNTY P.I.NO.	DESCRIPTION PROJECT DATA	COMMENTS	FISCAL YEAR	COST ESTS
PEACH 3B1235	COUNTY OPERATED PUBLIC TRANSIT SERVICE TRANSIT PROJECTS / OPERATIONS FUNDS RECIPIENT: PEACH MANAGER: STEVE KISH STATUS:	W. ROBINS TIP # CONG DIST. 2 & 3 FUND SOURCE: RURAL TRANSIT FEDERAL TRANSIT ADMIN FUNDS	OPERATING 1996 FED SHARE GA. SHARE OTH SHARE	$ 56 $ 32 $ $ 24
PEACH 3B7059	COUNTY OPERATED PUBLIC TRANSIT SERVICE TRANSIT PROJECTS / OPERATIONS FUNDS RECIPIENT: PEACH MANAGER: STEVE KISH STATUS:	CONG DIST. 2 & 3 FUND SOURCE: RURAL TRANSIT FEDERAL TRANSIT ADMIN FUNDS	OPERATING 1997 FED SHARE GA. SHARE OTH SHARE	$ 59 $ 34 $ $ 25
PEACH 3B7073	COUNTY OPERATED PUBLIC TRANSIT SERVICE TRANSIT PROJECTS / OPERATIONS FUNDS RECIPIENT: PEACH MANAGER: STEVE KISH STATUS:	CONG DIST. 2 & 3 FUND SOURCE: RURAL TRANSIT FEDERAL TRANSIT ADMIN FUNDS	OPERATING 1998 FED SHARE GA. SHARE OTH SHARE	$ 61 $ 35 $ $ 26
PEACH 3C8014	ONE STANDARD VAN AND ONE MOBILE RADIO TRANSIT PROJECTS / CAPITAL FUNDS RECIPIENT: PEACH MANAGER: STEVE KISH STATUS:	CONG DIST. 2 & 3 FUND SOURCE: RURAL TRANSIT FEDERAL TRANSIT ADMIN FUNDS	CAPITAL 1997 FED SHARE GA. SHARE OTH SHARE	$ 24 $ 19 $ 3 $ 2
PEACH 3C8037	ONE STANDARD VAN AND ONE MOBILE RADIO TRANSIT PROJECTS / CAPITAL FUNDS RECIPIENT: PEACH MANAGER: STEVE KISH STATUS:	CONG DIST. 2 & 3 FUND SOURCE: RURAL TRANSIT FEDERAL TRANSIT ADMIN FUNDS	CAPITAL 1996 FED SHARE GA. SHARE OTH SHARE	$ 23 $ 18 $ 3 $ 2
PEACH 311540	I-75 @ SR 96 INTERCHANGE / RECST. OR REHAB. LENGTH(Miles/km): 1.00/1.60900 - EXIST. LANES: 2 /PROPOSED LANES: 4 MANAGER: M. REYNOLDS STATUS:	W. ROBINS TIP # 1993(1) CONG DIST. 2 FUND SOURCE: I-STATE MAINT. FEDERAL HIGHWAY ADMIN FUNDS	PE 1993 ROW 1996 CONST 1997 FED SHARE GA. SHARE OTH SHARE	UNDERWAY $ 1227 $ 3884 $ 3496 $ 388 $
PEACH 311780	I-75: CR 182/WHITE ROAD OVER I-75 BRIDGES / RECST. OR REHAB. LENGTH(Miles/km): .50/.80450 MANAGER: B. FERGUSON STATUS: REQ PEACH DO UTIL 10-7-93; BYRON SGN 10-12-93 PUBLIC UTIL	CONG DIST. 3 FUND SOURCE: I-STATE MAINT. FEDERAL HIGHWAY ADMIN FUNDS	PE 1994 ROW CONST	UNDERWAY AFTER 98 AFTER 98

COUNTY P.I.NO.	DESCRIPTION PROJECT DATA	COMMENTS	FISCAL YEAR	COST ESTS
PEACH 321660	SR 247-C FM SR 49 TO I-75/INCL PARALLEL BR @ SOUTHERN RR RECONSTRUCTION & WIDENING FROM 2 LANES TO 4 LANES. LENGTH(Miles/km): 3.00/4.82700 MANAGER: B. FERGUSON STATUS: PEACH SGN 9-14-92 UTIL; BYRON SGN 1-23-89 PUB. OWNED UTILS.	W. ROBINS TIP # 1993(3) CONG DIST. 2 & 3 FUND SOURCE: SURFACE TRANSPORT. FEDERAL HIGHWAY ADMIN FUNDS	PE 1992 ROW 1998 CONST	UNDERWAY $ 614 AFTER 98
PEACH 322450	SR 96 FM I-75 TO CR 540/OLD HAWKINSVILLE RD/HOUSTON COUNTY RECONSTRUCTION & WIDENING FROM 4 LANES TO 6 LANES. LENGTH(Miles/km): 10.45/16.81405 MANAGER: M. REYNOLDS STATUS:	W. ROBINS TIP # 1993-06 CONG DIST. 8 & 2 FUND SOURCE: SURFACE TRANSPORT. FEDERAL HIGHWAY ADMIN FUNDS 32245X IS AN ASSOCIATED PROJECT.	PE 1997 ROW CONST	$ 240 AFTER 98 AFTER 98
PEACH 331940	SR 42 FM NEAR OLD FT VALLEY RD EAST TO SR 49 SW OF CHURCH ST CONSTRUCTION OF NEW ROUTE WITH 2 LANES PROPOSED. LENGTH(Miles/km): .00/.00000 MANAGER: GORDON BROWN STATUS: COUNTY SGN 1-14-92 PUB UTIL; BYRON DO WATER LINES ONLY 8/93	CONG DIST. 3 FUND SOURCE: SURFACE TRANSPORT. FEDERAL HIGHWAY ADMIN FUNDS	PE 1993 ROW 1996 CONST 1997 FED SHARE GA. SHARE OTH SHARE	UNDERWAY $ 300 $ 1479 $ 1183 $ 296 $
PEACH 332240	SR 7/SR 7 CONN INTERSECTION IMPROVEMENT INTERSECTION IMPROVEMENT / SAFETY LENGTH(Miles/km): .10/.16090 - EXIST. LANES: 4 /PROPOSED LANES: 5 MANAGER: GORDON BROWN STATUS: REQ CITY OF FT. VALLEY DO ROW & UTILITIES 3-25-94	CONG DIST. 2 FUND SOURCE: HWY. SAFETY FEDERAL HIGHWAY ADMIN FUNDS	PE 1995 ROW LOCL CONST 1998 FED SHARE GA. SHARE OTH SHARE	UNDERWAY $ 208 $ 187 $ 21 $
PEACH 371250	FORT VALLEY DEPOT, LANDSCAPING & PEDESTRIAN WAYS HISTORIC FACILITIES / ENHANCEMENT LENGTH(Miles/km): .00/.00000 - EXIST. LANES: 0 /PROPOSED LANES: 0 MANAGER: H. SUTHERLAND STATUS: LGPA TO BE DONE BY CONTRACT	CONG DIST. 2 FUND SOURCE: TRANS. ENHANCE. FEDERAL HIGHWAY ADMIN FUNDS	PE 1996 ROW 1996 CONST 1996 FED SHARE GA. SHARE OTH SHARE	$ 20 $ 86 $ 175 $ 119 $ $ 56

COUNTY P.I.NO.	DESCRIPTION PROJECT DATA	COMMENTS	FISCAL YEAR	COST ESTS
PUTNAM 2B1165	COUNTY OPERATED PUBLIC TRANSIT SERVICE TRANSIT PROJECTS / OPERATIONS FUNDS RECIPIENT: PUTNAM MANAGER: STEVE KISH STATUS:	CONG DIST. 11 FUND SOURCE: RURAL TRANSIT FEDERAL TRANSIT ADMIN FUNDS	OPERATING 1996 FED SHARE GA. SHARE OTH SHARE	$ 64 $ 36 $ $ 28
PUTNAM 2B7047	COUNTY OPERATED PUBLIC TRANSIT SERVICE TRANSIT PROJECTS / OPERATIONS FUNDS RECIPIENT: PUTNAM MANAGER: STEVE KISH STATUS:	CONG DIST. 11 FUND SOURCE: RURAL TRANSIT FEDERAL TRANSIT ADMIN FUNDS	OPERATING 1997 FED SHARE GA. SHARE OTH SHARE	$ 64 $ 36 $ $ 28
PUTNAM 2B7071	COUNTY OPERATED PUBLIC TRANSIT SERVICE TRANSIT PROJECTS / OPERATIONS FUNDS RECIPIENT: PUTNAM MANAGER: STEVE KISH STATUS:	CONG DIST. 11 FUND SOURCE: RURAL TRANSIT FEDERAL TRANSIT ADMIN FUNDS	OPERATING 1998 FED SHARE GA. SHARE OTH SHARE	$ 66 $ 36 $ $ 29
PUTNAM 2C2165	ONE STANDARD VAN AND ONE MOBILE RADIO TRANSIT PROJECTS / CAPITAL FUNDS RECIPIENT: PUTNAM MANAGER: STEVE KISH STATUS:	CONG DIST. 11 FUND SOURCE: RURAL TRANSIT FEDERAL TRANSIT ADMIN FUNDS	CAPITAL 1996 FED SHARE GA. SHARE OTH SHARE	$ 24 $ 19 $ 2 $ 2
PUTNAM 2C8033	ONE STANDARD VAN AND ONE MOBILE RADIO TRANSIT PROJECTS / CAPITAL FUNDS RECIPIENT: PUTNAM MANAGER: STEVE KISH STATUS:	CONG DIST. 11 FUND SOURCE: RURAL TRANSIT FEDERAL TRANSIT ADMIN FUNDS	CAPITAL 1998 FED SHARE GA. SHARE OTH SHARE	$ 26 $ 21 $ 2 $ 3
PUTNAM 221840	SR 44 FM SR 16 NORTH/EATONTON TO MP 2.89/GREENE CO RECONSTRUCTION & WIDENING. NO LANE ADDITION PROPOSED. LENGTH(Miles/km): 13.50/21.72150 MANAGER: D. GRIFFITH STATUS: REQ PUTNAM & GREENE DO UTILITIES 2-4-91	CONG DIST. 11 FUND SOURCE: SURFACE TRANSPORT. FEDERAL HIGHWAY ADMIN FUNDS	PE 1992 ROW 1997 CONST	UNDERWAY $ 500 AFTER 98
PUTNAM 222450	SR 24/US 441 AT WASHINGTON AVENUE IN EATONTON SIGNALS / SAFETY LENGTH(Miles/km): .12/.19308 - EXIST. LANES: 0 /PROPOSED LANES: 0 MANAGER: D. GRIFFITH STATUS: EATONTON SGN UTIL 2-16-93; & ADDL MAST ARM COST	CONG DIST. 11 FUND SOURCE: NAT'L HIGHWAY FEDERAL HIGHWAY ADMIN FUNDS	PE 1994 ROW LOCL CONST 1996 FED SHARE GA. SHARE OTH SHARE	UNDERWAY $ 300 $ 290 $ $ 10

COUNTY P.I.NO.	DESCRIPTION PROJECT DATA	COMMENTS	FISCAL YEAR	COST ESTS
PUTNAM	SR 24/MILLEDGEVILLE RD @ CR 72/CR 217			
241970	INTERSECTION IMPROVEMENT / SAFETY	CONG DIST. 11	PE 1992	UNDERWAY
	LENGTH(Miles/km): .47/.75623 - EXIST. LANES: 2 /PROPOSED LANES: 4		ROW LOCL	
	MANAGER: D. GRIFFITH	FUND SOURCE: HWY. SAFETY	CONST	AFTER 98
STATUS:	COUNTY SGN 10-15-91 FOR ROW & UTILITIES T&S PROJECT	FEDERAL HIGHWAY ADMIN FUNDS		

COUNTY P.I.NO.	DESCRIPTION PROJECT DATA	COMMENTS	FISCAL YEAR	COST ESTS
TWIGGS 3B1444	COUNTY OPERATED PUBLIC TRANSIT SERVICE TRANSIT PROJECTS / OPERATIONS FUNDS RECIPIENT: TWIGGS MANAGER: STEVE KISH STATUS:	CONG DIST. 11 & 8 FUND SOURCE: RURAL TRANSIT FEDERAL TRANSIT ADMIN FUNDS	OPERATING 1996 FED SHARE GA. SHARE OTH SHARE	$ 35 $ 21 $ $ 10
TWIGGS 3B7064	COUNTY OPERATED PUBLIC TRANSIT SERVICE TRANSIT PROJECTS / OPERATIONS FUNDS RECIPIENT: TWIGGS MANAGER: STEVE KISH STATUS:	CONG DIST. 11 & 8 FUND SOURCE: RURAL TRANSIT FEDERAL TRANSIT ADMIN FUNDS	OPERATING 1997 FED SHARE GA. SHARE OTH SHARE	$ 47 $ 27 $ $ 10
TWIGGS 3B7078	COUNTY OPERATED PUBLIC TRANSIT SERVICE TRANSIT PROJECTS / OPERATIONS FUNDS RECIPIENT: TWIGGS MANAGER: STEVE KISH STATUS:	CONG DIST. 11 & 8 FUND SOURCE: RURAL TRANSIT FEDERAL TRANSIT ADMIN FUNDS	OPERATING 1998 FED SHARE GA. SHARE OTH SHARE	$ 49 $ 28 $ $ 11
TWIGGS 3C8015	ONE CONVERSION VAN/LIFT AND ONE MOBILE RADIO TRANSIT PROJECTS / CAPITAL FUNDS RECIPIENT: TWIGGS MANAGER: STEVE KISH STATUS:	CONG DIST. 11 & 8 FUND SOURCE: RURAL TRANSIT FEDERAL TRANSIT ADMIN FUNDS	CAPITAL 1997 FED SHARE GA. SHARE OTH SHARE	$ 37 $ 30 $ 3 $ 4
TWIGGS 3C8040	ONE STANDARD VAN AND ONE MOBILE RADIO TRANSIT PROJECTS / CAPITAL FUNDS RECIPIENT: TWIGGS MANAGER: STEVE KISH STATUS:	CONG DIST. 11 & 8 FUND SOURCE: RURAL TRANSIT FEDERAL TRANSIT ADMIN FUNDS	CAPITAL 1996 FED SHARE GA. SHARE OTH SHARE	$ 24 $ 19 $ 3 $ 2
TWIGGS 22207X	SR 87 FM SR 112 TO SR 96...SEE BLECKLEY CO- 222070 UNKNOWN / UNKNOWN LENGTH(Miles/km): .00/.00000 - EXIST. LANES: 0 /PROPOSED LANES: 0 MANAGER: UNKNOWN STATUS:	CONG DIST. 0 & 0 FUND SOURCE: SURFACE TRANSPORT. FEDERAL HIGHWAY ADMIN FUNDS 222070 IS AN ASSOCIATED PROJECT.	PE NONE ROW NONE CONST NONE	$ 0 $ 0 $ 0
TWIGGS 32246X	SR 96 FM CR 540/OLD HAWKINS'LE RD TO SR 87/HOUSTON CO-322460 UNKNOWN / UNKNOWN LENGTH(Miles/km): .00/.00000 - EXIST. LANES: 0 /PROPOSED LANES: 0 MANAGER: UNKNOWN STATUS:	CONG DIST. 0 & 0 FUND SOURCE: SURFACE TRANSPORT. FEDERAL HIGHWAY ADMIN FUNDS 322460 IS AN ASSOCIATED PROJECT.	PE NONE ROW NONE CONST NONE	$ 0 $ 0 $ 0

COUNTY P.I.NO.	DESCRIPTION PROJECT DATA	COMMENTS	FISCAL YEAR	COST ESTS
TWIGGS	SR 96 NB FM MP 16.2 - 17.8; SB MP 16.3 - 17.8			
331840	ADDITION OF A PASSING LANE.	CONG DIST. 11	PE 1992	UNDERWAY
	LENGTH(Miles/km): 3.17/5.10053		ROW 1996	UNDERWAY
	MANAGER: GORDON BROWN		CONST 1996	$ 1093
STATUS:	TWIGGS REFUSED BUT NO UTILITY COST INVOLVED 12-13-93	FUND SOURCE: SURFACE TRANSPORT. FEDERAL HIGHWAY ADMIN FUNDS	FED SHARE	$ 874
			GA. SHARE	$ 219
			OTH SHARE	$

COUNTY P.I.NO.	DESCRIPTION PROJECT DATA	COMMENTS	FISCAL YEAR	COST ESTS
WILKINSO 2B1200	COUNTY OPERATED PUBLIC TRANSIT SERVICE TRANSIT PROJECTS / OPERATIONS FUNDS RECIPIENT: WILKINSON MANAGER: STEVE KISH STATUS:	CONG DIST. 11 FUND SOURCE: RURAL TRANSIT FEDERAL TRANSIT ADMIN FUNDS	OPERATING 1996 FED SHARE GA. SHARE OTH SHARE	$ 51 $ 28 $ $ 23
WILKINSO 2B7053	COUNTY OPERATED PUBLIC TRANSIT SERVICE TRANSIT PROJECTS / OPERATIONS FUNDS RECIPIENT: WILKINSON MANAGER: STEVE KISH STATUS:	CONG DIST. 11 FUND SOURCE: RURAL TRANSIT FEDERAL TRANSIT ADMIN FUNDS	OPERATING 1997 FED SHARE GA. SHARE OTH SHARE	$ 53 $ 30 $ $ 23
WILKINSO 2B7077	COUNTY OPERATED PUBLIC TRANSIT SERVICE TRANSIT PROJECTS / OPERATIONS FUNDS RECIPIENT: WILKINSON MANAGER: STEVE KISH STATUS:	CONG DIST. 11 FUND SOURCE: RURAL TRANSIT FEDERAL TRANSIT ADMIN FUNDS	OPERATING 1998 FED SHARE GA. SHARE OTH SHARE	$ 54 $ 30 $ $ 24
WILKINSO 2C2327	ONE STANDARD VAN AND ONE MOBILE RADIO TRANSIT PROJECTS / CAPITAL FUNDS RECIPIENT: WILKINSON MANAGER: STEVE KISH STATUS:	CONG DIST. 11 FUND SOURCE: RURAL TRANSIT FEDERAL TRANSIT ADMIN FUNDS	CAPITAL 1996 FED SHARE GA. SHARE OTH SHARE	$ 24 $ 19 $ 2 $ 2
WILKINSO 221762	US 441 @ BIG SANDY CREEK S OF IRWINTON REPLACEMENT OF THE EXISTING BRIDGES(S). NO ADDED LANES. LENGTH(Miles/km): .00/.00000 MANAGER: M. REYNOLDS STATUS: WILKINSON REFUSED 6-12-92 LETTER	CONG DIST. 11 FUND SOURCE: BRIDGE PROGRAM FEDERAL HIGHWAY ADMIN FUNDS	PE 1992 ROW NONE CONST 1998 FED SHARE GA. SHARE OTH SHARE	UNDERWAY $ 0 $ 1531 $ 1225 $ 306 $
WILKINSO 221764	US 441 @ SOUTHERN RR & COMMISSIONERS CRK/MCINTYRE REPLACEMENT OF THE EXISTING BRIDGES(S). FROM 2 TO 4 LANES. LENGTH(Miles/km): .00/.00000 MANAGER: KEVIN HOSEY STATUS: REQ MCINTYRE DO UTIL 6-3-92; WILKINSON REFUSED 6/92 LETTER	CONG DIST. 11 FUND SOURCE: BRIDGE PROGRAM FEDERAL HIGHWAY ADMIN FUNDS	PE 1992 ROW NONE CONST 1997 FED SHARE GA. SHARE OTH SHARE	UNDERWAY $ 0 $ 2152 $ 1722 $ 430 $
WILKINSO 221935	SR 29/US 441 @ BLACK CREEK REPLACEMENT OF THE EXISTING BRIDGES(S). NO ADDED LANES. LENGTH(Miles/km): .00/.00000 MANAGER: M. REYNOLDS STATUS: WILKINSON REFUSED 6-12-92 LETTER	CONG DIST. 11 FUND SOURCE: BRIDGE PROGRAM FEDERAL HIGHWAY ADMIN FUNDS	PE 1992 ROW NONE CONST 1996 FED SHARE GA. SHARE OTH SHARE	UNDERWAY $ 0 $ 161 $ 129 $ 32 $

COUNTY P.I.NO.	DESCRIPTION PROJECT DATA	COMMENTS	FISCAL YEAR	COST ESTS
WILKINSO 245020	SR 18 @ BIG SANDY CREEK 8.3 MILES SOUTH OF GORDON REPLACEMENT OF THE EXISTING BRIDGES(S). NO ADDED LANES. LENGTH(Miles/km): .24/.38616 MANAGER: D. GRIFFITH	CONG DIST. 11	PE 1996 ROW 1998 CONST	$ 16 $ 10 AFTER 98
STATUS:	WILKINSON SGN FOR UTILITIES 12-6-94	FUND SOURCE: BRIDGE PROGRAM FEDERAL HIGHWAY ADMIN FUNDS		

North Georgia
Regional Development Center

Fannin
Gilmer
Murray
Pickens
Whitfield

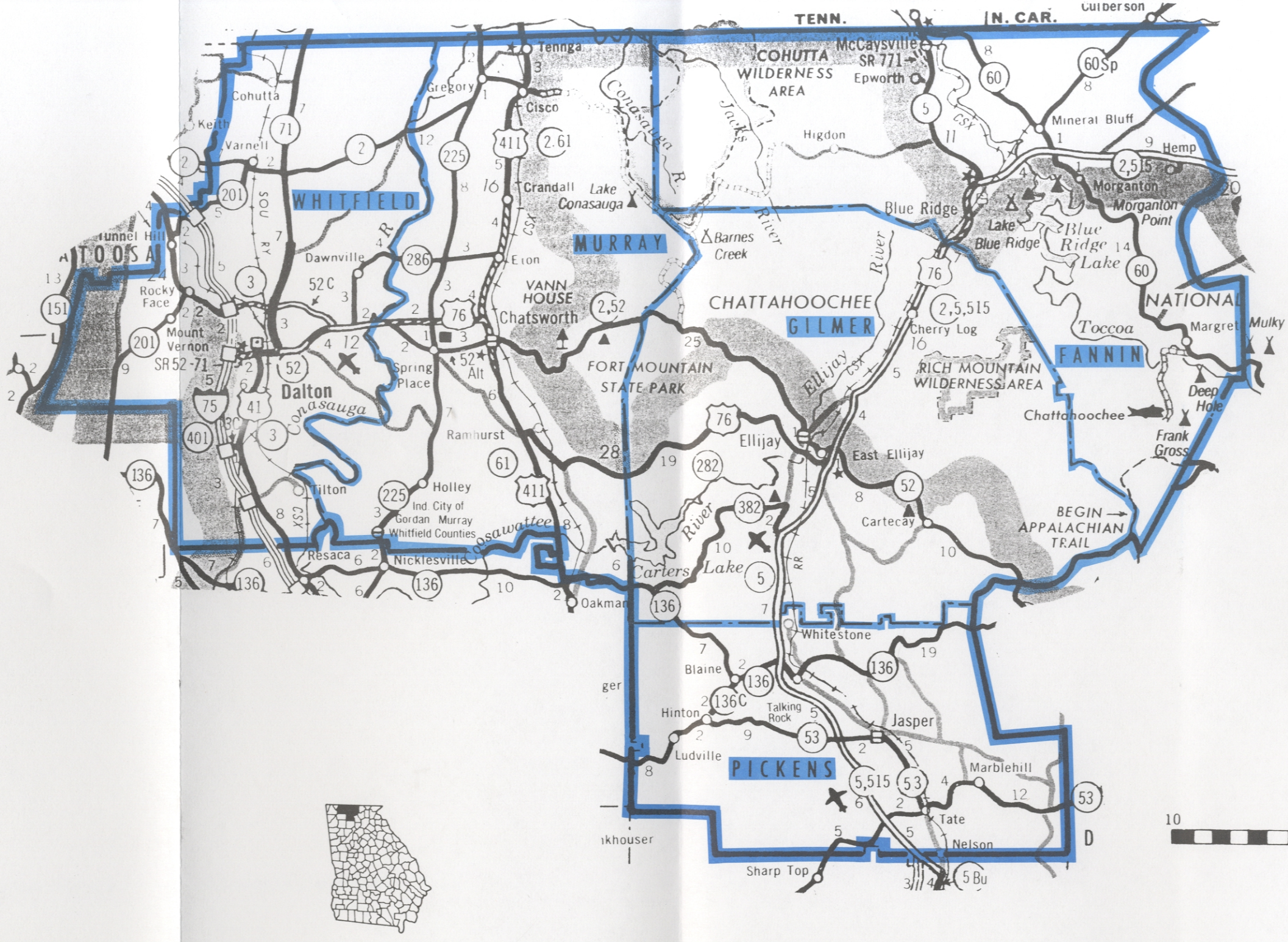

NORTH GEORGIA

COUNTY P.I.NO.	DESCRIPTION PROJECT DATA	COMMENTS	FISCAL YEAR	COST ESTS
FANNIN 6B1350	COUNTY OPERATED PUBLIC TRANSIT SERVICE TRANSIT PROJECTS / OPERATIONS FUNDS RECIPIENT: FANNIN MANAGER: STEVE KISH STATUS:	CONG DIST. 9 FUND SOURCE: RURAL TRANSIT FEDERAL TRANSIT ADMIN FUNDS	OPERATING 1996 FED SHARE GA. SHARE OTH SHARE	$ 80 $ 46 $ $ 33
FANNIN 6B7081	COUNTY OPERATED PUBLIC TRANSIT SERVICE TRANSIT PROJECTS / OPERATIONS FUNDS RECIPIENT: FANNIN MANAGER: STEVE KISH STATUS:	CONG DIST. 9 FUND SOURCE: RURAL TRANSIT FEDERAL TRANSIT ADMIN FUNDS	OPERATING 1997 FED SHARE GA. SHARE OTH SHARE	$ 82 $ 48 $ $ 34
FANNIN 6B7095	COUNTY OPERATED PUBLIC TRANSIT SERVICE TRANSIT PROJECTS / OPERATIONS FUNDS RECIPIENT: FANNIN MANAGER: STEVE KISH STATUS:	CONG DIST. 9 FUND SOURCE: RURAL TRANSIT FEDERAL TRANSIT ADMIN FUNDS	OPERATING 1998 FED SHARE GA. SHARE OTH SHARE	$ 84 $ 50 $ $ 34
FANNIN 620490	SR 771 FM SR 5 NEAR CR 18 S/MCCAYSVILLE TO TENN. STATE LINE CONSTRUCTION OF NEW ROUTE WITH 5 LANES PROPOSED. LENGTH(Miles/km): 2.05/3.29845 MANAGER: J. GRAYBEAL STATUS: REQ COUNTY DO UTIL 9-24-85; McCAYSVILLE SGN 10-4-85 UTIL	CONG DIST. 9 FUND SOURCE: NAT'L HIGHWAY FEDERAL HIGHWAY ADMIN FUNDS	PE 1998 ROW CONST	$ 167 AFTER 98 AFTER 98
FANNIN 621340	SR 5 FM SR 2/BLUE RIDGE N TO PROP MCCAYSVILLE BYP NR CR 138 RECONSTRUCTION & WIDENING FROM 2 LANES TO 5 LANES. LENGTH(Miles/km): 8.00/12.87200 MANAGER: J. GRAYBEAL STATUS: REQ COUNTY & BLUE RIDGE DO PUBLIC UTILITIES 9-20-91	CONG DIST. 9 FUND SOURCE: NAT'L HIGHWAY FEDERAL HIGHWAY ADMIN FUNDS	PE 1993 ROW CONST	UNDERWAY AFTER 98 AFTER 98
FANNIN 642160	SR 60 BRIDGE REPLACEMENT OVER COOPER'S CREEK REPLACEMENT OF THE EXISTING BRIDGES(S). NO ADDED LANES. LENGTH(Miles/km): .15/.24135 MANAGER: GREG PARKER STATUS: FANNIN COUNTY SIGNED FOR UTILITIES 7-6-95	CONG DIST. 9 FUND SOURCE: BRIDGE PROGRAM FEDERAL HIGHWAY ADMIN FUNDS	PE 1996 ROW 1998 CONST	$ 9 $ 6 AFTER 98
FANNIN 642165	SR 60 BRIDGE DECK REPLACEMENT & WIDENING OVER SKEENAH CREEK REHABILITATION OF THE EXISTING BRIDGE(S). NO ADDED LANES. LENGTH(Miles/km): .15/.24135 MANAGER: GREG PARKER STATUS: FANNIN COUNTY SIGNED FOR UTILITIES 7-6-95	CONG DIST. 9 FUND SOURCE: BRIDGE PROGRAM FEDERAL HIGHWAY ADMIN FUNDS	PE 1996 ROW 1998 CONST	$ 8 $ 6 AFTER 98

COUNTY P.I.NO.	DESCRIPTION PROJECT DATA	COMMENTS	FISCAL YEAR	COST ESTS
FANNIN	RESTORE MINERAL BLUFF DEPOT			
670930	HISTORIC FACILITIES / ENHANCEMENT	CONG DIST. 9	PE LOCL	
	LENGTH(Miles/km): .00/.00000 - EXIST. LANES: 0 /PROPOSED LANES: 0		ROW NONE	$ 0
	MANAGER: JANET HARVEY	FUND SOURCE: TRANS. ENHANCE.	CONST 1996	$ 128
STATUS:	LGPA TO BE DONE BY CONTRACT	FEDERAL HIGHWAY ADMIN FUNDS	FED SHARE	$ 101
			GA. SHARE	$
			OTH SHARE	$ 27

COUNTY P.I.NO.	DESCRIPTION PROJECT DATA	COMMENTS	FISCAL YEAR	COST ESTS
GILMER 6B1355	COUNTY OPERATED PUBLIC TRANSIT SERVICE TRANSIT PROJECTS / OPERATIONS FUNDS RECIPIENT: GILMER MANAGER: STEVE KISH STATUS:	CONG DIST. 9 FUND SOURCE: RURAL TRANSIT FEDERAL TRANSIT ADMIN FUNDS	OPERATING 1996 FED SHARE GA. SHARE OTH SHARE	$ 58 $ 34 $ $ 24
GILMER 6B7082	COUNTY OPERATED PUBLIC TRANSIT SERVICE TRANSIT PROJECTS / OPERATIONS FUNDS RECIPIENT: GILMER MANAGER: STEVE KISH STATUS:	CONG DIST. 9 FUND SOURCE: RURAL TRANSIT FEDERAL TRANSIT ADMIN FUNDS	OPERATING 1997 FED SHARE GA. SHARE OTH SHARE	$ 60 $ 35 $ $ 25
GILMER 6B7096	COUNTY OPERATED PUBLIC TRANSIT SERVICE TRANSIT PROJECTS / OPERATIONS FUNDS RECIPIENT: GILMER MANAGER: STEVE KISH STATUS:	CONG DIST. 9 FUND SOURCE: RURAL TRANSIT FEDERAL TRANSIT ADMIN FUNDS	OPERATING 1998 FED SHARE GA. SHARE OTH SHARE	$ 62 $ 36 $ $ 26
GILMER 6C8019	ONE CONVERSION VAN WITH A LIFT TRANSIT PROJECTS / CAPITAL FUNDS RECIPIENT: GILMER MANAGER: STEVE KISH STATUS:	CONG DIST. 9 FUND SOURCE: RURAL TRANSIT FEDERAL TRANSIT ADMIN FUNDS	CAPITAL 1997 FED SHARE GA. SHARE OTH SHARE	$ 36 $ 29 $ 3 $ 4
GILMER 631100	SR 282/ELLIJAY FM WEST OF SR 5 ALT EAST TO SR 2 RECONSTRUCTION & WIDENING FROM 2 LANES TO 5 LANES. LENGTH(Miles/km): 1.17/1.88253 MANAGER: J. GRAYBEAL STATUS: ELLIJAY SGN 8-24-92. DOT WILL PAY GILMER UTIL 1-19-94	CONG DIST. 9 FUND SOURCE: SURFACE TRANSPORT. FEDERAL HIGHWAY ADMIN FUNDS	PE 1992 ROW 1995 CONST 1996 FED SHARE GA. SHARE OTH SHARE	UNDERWAY UNDERWAY $ 2898 $ 2318 $ 580 $
GILMER 631110	SR 52 EB FM MP 16.0-17.8; WB MP 18.8-20.17 ADDITION OF A PASSING LANE. LENGTH(Miles/km): 3.17/5.10053 MANAGER: GREG PARKER STATUS: REQ GILMER DO UTILITIES 7-30-91.	CONG DIST. 9 FUND SOURCE: SURFACE TRANSPORT. FEDERAL HIGHWAY ADMIN FUNDS	PE 1992 ROW 1995 CONST 1996 FED SHARE GA. SHARE OTH SHARE	UNDERWAY UNDERWAY $ 1296 $ 1037 $ 259 $
GILMER 631260	SR 382 EXT FM CR 239/OLD SR 5 TO NEW APD CORRIDOR/SR 5 CONSTRUCTION OF NEW ROUTE WITH 2 LANES PROPOSED. LENGTH(Miles/km): .60/.96540 MANAGER: GREG PARKER STATUS: REQ GILMER COUNTY DO UTILITIES 10-26-92	CONG DIST. 9 FUND SOURCE: SURFACE TRANSPORT. FEDERAL HIGHWAY ADMIN FUNDS	PE 1992 ROW CONST	UNDERWAY AFTER 98 AFTER 98

COUNTY P.I.NO.	DESCRIPTION PROJECT DATA	COMMENTS	FISCAL YEAR	COST ESTS
GILMER 631430	SR 2/SR 52 @ MOUNTAINTOWN CREEK 6.7 MI NW OF ELLIJAY REPLACEMENT OF THE EXISTING BRIDGES(S). NO ADDED LANES. LENGTH(Miles/km): .23/.37007 MANAGER: GREG PARKER STATUS: REQ GILMER COUNTY DO UTILITIES 10-6-93	CONG DIST. 9 FUND SOURCE: BRIDGE PROGRAM FEDERAL HIGHWAY ADMIN FUNDS	PE 1994 ROW 1996 CONST 1997 FED SHARE GA. SHARE OTH SHARE	UNDERWAY $ 41 $ 1186 $ 949 $ 237 $
GILMER 631580	SR 282 BRIDGE DECK REPLACEMENT AND OVER TAILS CREEK. REHABILITATION OF THE EXISTING BRIDGE(S). NO ADDED LANES. LENGTH(Miles/km): .30/.48270 MANAGER: GREG PARKER STATUS: REQ GILMER DO UTLITIES 7-3-95	CONG DIST. 9 FUND SOURCE: BRIDGE PROGRAM FEDERAL HIGHWAY ADMIN FUNDS	PE 1996 ROW 1998 CONST	$ 11 $ 18 AFTER 98

COUNTY P.I.NO.	DESCRIPTION PROJECT DATA	COMMENTS	FISCAL YEAR	COST ESTS
MURRAY 6B1370	COUNTY OPERATED PUBLIC TRANSIT SERVICE TRANSIT PROJECTS / OPERATIONS FUNDS RECIPIENT: MURRAY MANAGER: STEVE KISH STATUS:	CONG DIST. 9 FUND SOURCE: RURAL TRANSIT FEDERAL TRANSIT ADMIN FUNDS	OPERATING 1996 FED SHARE GA. SHARE OTH SHARE	$ 70 $ 42 $ $ 28
MURRAY 6B7085	COUNTY OPERATED PUBLIC TRANSIT SERVICE TRANSIT PROJECTS / OPERATIONS FUNDS RECIPIENT: MURRAY MANAGER: STEVE KISH STATUS:	CONG DIST. 9 FUND SOURCE: RURAL TRANSIT FEDERAL TRANSIT ADMIN FUNDS	OPERATING 1997 FED SHARE GA. SHARE OTH SHARE	$ 73 $ 44 $ $ 29
MURRAY 6B7099	COUNTY OPERATED PUBLIC TRANSIT SERVICE TRANSIT PROJECTS / OPERATIONS FUNDS RECIPIENT: MURRAY MANAGER: STEVE KISH STATUS:	CONG DIST. 9 FUND SOURCE: RURAL TRANSIT FEDERAL TRANSIT ADMIN FUNDS	OPERATING 1998 FED SHARE GA. SHARE OTH SHARE	$ 75 $ 45 $ $ 30
MURRAY 6C8047	FOUR MOBILE RADIOS TRANSIT PROJECTS / CAPITAL FUNDS RECIPIENT: MURRAY MANAGER: STEVE KISH STATUS:	CONG DIST. 9 FUND SOURCE: RURAL TRANSIT FEDERAL TRANSIT ADMIN FUNDS	CAPITAL 1996 FED SHARE GA. SHARE OTH SHARE	$ 3 $ 2 $ 1 $
MURRAY 620399	SR 52 @ L&N RR REHABILITATION OF THE EXISTING BRIDGE(S). NO ADDED LANES. LENGTH(Miles/km): .17/.27353 MANAGER: GREG PARKER STATUS: REQ MURRAY & CHATSWORTH DO UTILITIES 9-27-94	CONG DIST. 9 FUND SOURCE: BRIDGE PROGRAM FEDERAL HIGHWAY ADMIN FUNDS	PE 1996 ROW 1996 CONST 1997 FED SHARE GA. SHARE OTH SHARE	$ 5 $ 114 $ 762 $ 610 $ 152 $
MURRAY 621260	SR 282 RELOCATION FM SR 61/US 411 E TO CR 309 CONSTRUCTION OF NEW ROUTE WITH 2 LANES PROPOSED. LENGTH(Miles/km): .67/1.07803 MANAGER: GREG PARKER STATUS: MURRAY COUNTY SIGNED 8/3//90 FOR UTILITIES.	CONG DIST. 9 FUND SOURCE: SURFACE TRANSPORT. FEDERAL HIGHWAY ADMIN FUNDS	PE 1992 ROW 1996 CONST 1997 FED SHARE GA. SHARE OTH SHARE	UNDERWAY $ 51 $ 1830 $ 1464 $ 366 $
MURRAY 621265	SR 282/US 76 EB FM MP 4.5-5.7; WB FM MP 5.6-6.75 ADDITION OF A PASSING LANE. LENGTH(Miles/km): 2.25/3.62025 MANAGER: GREG PARKER STATUS: CO REFUSED TO COMMIT UNTIL PLANS COMPLETE; CITY-NO CONFLICT	CONG DIST. 9 FUND SOURCE: SURFACE TRANSPORT. FEDERAL HIGHWAY ADMIN FUNDS	PE 1992 ROW 1996 CONST 1997 FED SHARE GA. SHARE OTH SHARE	UNDERWAY $ 35 $ 1063 $ 850 $ 213 $

COUNTY P.I.NO.	DESCRIPTION PROJECT DATA	COMMENTS	FISCAL YEAR	COST ESTS
MURRAY 62163X	SR 225 PASSING LANES @ 4 LOCATIONS/GORDON-MURRAY..SEE GORDON UNKNOWN / UNKNOWN LENGTH(Miles/km): .00/.00000 - EXIST. LANES: 0 /PROPOSED LANES: 0 MANAGER: UNKNOWN STATUS:	CONG DIST. 0 & 0 FUND SOURCE: SURFACE TRANSPORT. FEDERAL HIGHWAY ADMIN FUNDS 621630 IS AN ASSOCIATED PROJECT.	PE NONE ROW NONE CONST NONE	$ 0 $ 0 $ 0
MURRAY 621731	SR 2/SR 61 @ SUMAC CREEK REHAB. OF THE EXISTING BRIDGE(S). FROM 2 LANES TO 4 LANES. LENGTH(Miles/km): .13/.20917 MANAGER: J. GRAYBEAL STATUS:	CONG DIST. 9 FUND SOURCE: BRIDGE PROGRAM FEDERAL HIGHWAY ADMIN FUNDS	PE 1996 ROW 1998 CONST	$ 24 $ 5 AFTER 98
MURRAY 631550	SR 225 FM NEW HOPE RD TO NORTH OF SR 52 RECONSTRUCTION & WIDENING FROM 2 LANES TO 4 LANES. LENGTH(Miles/km): 4.00/6.43600 MANAGER: M. GANNAWAY STATUS: MURRAY SIGNED CONTRACT FOR PE AND UTILITIES 7-5-95	CONG DIST. 9 FUND SOURCE: SURFACE TRANSPORT. FEDERAL HIGHWAY ADMIN FUNDS	PE 1998 ROW CONST	$ 400 AFTER 98 AFTER 98
MURRAY 670701	CR 23/LOUGHRIDGE RD @ MILL CREEK REPLACEMENT OF THE EXISTING BRIDGES(S). NO ADDED LANES. LENGTH(Miles/km): .15/.24135 MANAGER: GREG PARKER STATUS: MURRAY CO SGN ROW, UTILITIES & NECESSARY DETOURS 11-18-91.	CONG DIST. 9 FUND SOURCE: BRIDGE PROGRAM FEDERAL HIGHWAY ADMIN FUNDS	PE 1993 ROW LOCL CONST	UNDERWAY AFTER 98
MURRAY 670780	CR 299 OVER EMERY/HOLLY CREEK BRIDGES / REPLACEMENT LENGTH(Miles/km): .16/.25744 MANAGER: GREG PARKER STATUS: COUNTY SGN FOR UTILITIES 7-8-92, NO ROW REQUIRED	CONG DIST. 9 FUND SOURCE: FED. LANDS FEDERAL HIGHWAY ADMIN FUNDS	PE 1994 ROW NONE CONST 1997 FED SHARE GA. SHARE OTH SHARE	UNDERWAY $ 0 $ 463 $ 463 $ $
MURRAY 671055	CR 132/MITCHELL BR RD @ CONASAUGA RIVER & WHITFIELD COUNTY REPLACEMENT OF THE EXISTING BRIDGES(S). NO ADDED LANES. LENGTH(Miles/km): .21/.33789 MANAGER: GREG PARKER STATUS: WHITFIELD SGN ROW & UTIL 5/95; MURRAY SGN CT PE,ROW,UTL 7/95	CONG DIST. 9 FUND SOURCE: BRIDGE PROGRAM FEDERAL HIGHWAY ADMIN FUNDS 67105X IS AN ASSOCIATED PROJECT.	PE 1996 ROW LOCL CONST	$ 6 AFTER 98

COUNTY P.I.NO.	DESCRIPTION PROJECT DATA	COMMENTS	FISCAL YEAR	COST ESTS
PICKENS 6B1380	COUNTY OPERATED PUBLIC TRANSIT SERVICE TRANSIT PROJECTS / OPERATIONS FUNDS RECIPIENT: PICKENS MANAGER: STEVE KISH STATUS:	CONG DIST. 9 FUND SOURCE: RURAL TRANSIT FEDERAL TRANSIT ADMIN FUNDS	OPERATING 1996 FED SHARE GA. SHARE OTH SHARE	$ 68 $ 40 $ $ 27
PICKENS 6B7087	COUNTY OPERATED PUBLIC TRANSIT SERVICE TRANSIT PROJECTS / OPERATIONS FUNDS RECIPIENT: PICKENS MANAGER: STEVE KISH STATUS:	CONG DIST. 9 FUND SOURCE: RURAL TRANSIT FEDERAL TRANSIT ADMIN FUNDS	OPERATING 1997 FED SHARE GA. SHARE OTH SHARE	$ 70 $ 42 $ $ 28
PICKENS 6B7101	COUNTY OPERATED PUBLIC TRANSIT SERVICE TRANSIT PROJECTS / OPERATIONS FUNDS RECIPIENT: PICKENS MANAGER: STEVE KISH STATUS:	CONG DIST. 9 FUND SOURCE: RURAL TRANSIT FEDERAL TRANSIT ADMIN FUNDS	OPERATING 1998 FED SHARE GA. SHARE OTH SHARE	$ 73 $ 44 $ $ 29
PICKENS 621490	SR 53 FM SR 515/APD TO CR 243/INDUSTRIAL BLVD RECONSTRUCTION & WIDENING FROM 2 LANES TO 3 LANES. LENGTH(Miles/km): 1.40/2.25260 MANAGER: K. FULBRIGHT STATUS:	CONG DIST. 9 FUND SOURCE: SURFACE TRANSPORT. FEDERAL HIGHWAY ADMIN FUNDS	PE 1992 ROW CONST	UNDERWAY AFTER 98 AFTER 98
PICKENS 621590	SR 53: WB 20.4-21.3 & 22.6-24.1; EB 24.4-25.4 & 26.48-28.42 ADDITION OF A PASSING LANE. LENGTH(Miles/km): 5.10/8.20590 MANAGER: GREG PARKER STATUS:	CONG DIST. 9 FUND SOURCE: SURFACE TRANSPORT. FEDERAL HIGHWAY ADMIN FUNDS	PE 1997 ROW CONST	$ 88 AFTER 98 AFTER 98
PICKENS 621640	SR 53 EB MP 7.25-8.4; WB MP 8.4-10.05 ADDITION OF A PASSING LANE. LENGTH(Miles/km): 2.70/4.34430 MANAGER: GREG PARKER STATUS:	CONG DIST. 9 FUND SOURCE: SURFACE TRANSPORT. FEDERAL HIGHWAY ADMIN FUNDS	PE 1992 ROW CONST	UNDERWAY AFTER 98 AFTER 98
PICKENS 621830	SR 53 AT MARY ST & SPRING ST./BURNT MOUNTAIN RD IN JASPER INTERSECTION IMPROVEMENT / SAFETY LENGTH(Miles/km): .12/.19308 - EXIST. LANES: 3 /PROPOSED LANES: 3 MANAGER: GREG PARKER STATUS: PICKENS SGN ROW, PUB & PVT UTIL, DET 5-18-95	CONG DIST. 9 FUND SOURCE: HWY. SAFETY FEDERAL HIGHWAY ADMIN FUNDS	PE 1996 ROW LOCL CONST 1997 FED SHARE GA. SHARE OTH SHARE	$ 5 $ 159 $ 143 $ 16 $

COUNTY P.I.NO.	DESCRIPTION PROJECT DATA	COMMENTS	FISCAL YEAR	COST ESTS
PICKENS 642140	SR 136 BRIDGE WIDENING OVER TALKING ROCK CREEK N OF SR 53 REHABILITATION OF THE EXISTING BRIDGE(S). NO ADDED LANES. LENGTH(Miles/km): .20/.32180 MANAGER: GREG PARKER STATUS: PICKENS COUNTY SIGNED FOR UTILITIES 7-7-95	CONG DIST. 9 FUND SOURCE: BRIDGE PROGRAM FEDERAL HIGHWAY ADMIN FUNDS	PE 1996 ROW 1998 CONST	$ 9 $ 12 AFTER 98

COUNTY P.I.NO.	DESCRIPTION PROJECT DATA	COMMENTS	FISCAL YEAR	COST ESTS
WHITFIEL 6B1390	COUNTY OPERATED PUBLIC TRANSIT SERVICE TRANSIT PROJECTS / OPERATIONS FUNDS RECIPIENT: WHITFIELD MANAGER: STEVE KISH STATUS:	CONG DIST. 9 FUND SOURCE: RURAL TRANSIT FEDERAL TRANSIT ADMIN FUNDS	OPERATING 1996 FED SHARE GA. SHARE OTH SHARE	$ 192 $ 113 $ $ 78
WHITFIEL 6B7090	COUNTY OPERATED PUBLIC TRANSIT SERVICE TRANSIT PROJECTS / OPERATIONS FUNDS RECIPIENT: WHITFIELD MANAGER: STEVE KISH STATUS:	CONG DIST. 9 FUND SOURCE: RURAL TRANSIT FEDERAL TRANSIT ADMIN FUNDS	OPERATING 1997 FED SHARE GA. SHARE OTH SHARE	$ 201 $ 119 $ $ 82
WHITFIEL 6B7103	COUNTY OPERATED PUBLIC TRANSIT SERVICE TRANSIT PROJECTS / OPERATIONS FUNDS RECIPIENT: WHITFIELD MANAGER: STEVE KISH STATUS:	CONG DIST. 9 FUND SOURCE: RURAL TRANSIT FEDERAL TRANSIT ADMIN FUNDS	OPERATING 1998 FED SHARE GA. SHARE OTH SHARE	$ 211 $ 124 $ $ 86
WHITFIEL 6C8022	TWO MINIBUSES TRANSIT PROJECTS / CAPITAL FUNDS RECIPIENT: WHITFIELD MANAGER: STEVE KISH STATUS:	CONG DIST. 9 FUND SOURCE: RURAL TRANSIT FEDERAL TRANSIT ADMIN FUNDS	CAPITAL 1997 FED SHARE GA. SHARE OTH SHARE	$ 94 $ 75 $ 10 $ 9
WHITFIEL 6C8040	TWO MINIBUSES, 1 LIFT, 8 MOBILE RADIOS, ONE BASE STATION TRANSIT PROJECTS / CAPITAL FUNDS RECIPIENT: WHITFIELD MANAGER: STEVE KISH STATUS:	CONG DIST. 9 FUND SOURCE: RURAL TRANSIT FEDERAL TRANSIT ADMIN FUNDS	CAPITAL 1996 FED SHARE GA. SHARE OTH SHARE	$ 106 $ 85 $ 10 $ 11
WHITFIEL 610690	I-75 & SR 3 CONN FM CR 91 E TO DUG GAP RD E/I-75 INTERCHANGE / RECST. OR REHAB. LENGTH(Miles/km): .60/.96540 - EXIST. LANES: 2 /PROPOSED LANES: 8 MANAGER: RAY METTS STATUS: WHITFIELD COUNTY SIGNED FOR UTILITIES 7-29-91.	CONG DIST. 9 FUND SOURCE: NAT'L HIGHWAY FEDERAL HIGHWAY ADMIN FUNDS	PE 1992 ROW 1996 CONST 1996 FED SHARE GA. SHARE OTH SHARE	UNDERWAY $ 3000 $ 3869 $ 3095 $ 774 $
WHITFIEL 610760	I-75 @ SR 3/US 41/ROCKY FACE EXIT INTERCHANGE / RECST. OR REHAB. LENGTH(Miles/km): .53/.85277 - EXIST. LANES: 4 /PROPOSED LANES: 6 MANAGER: J. GARLAND STATUS:	CONG DIST. 9 FUND SOURCE: I-STATE MAINT. FEDERAL HIGHWAY ADMIN FUNDS	PE 1995 ROW 1998 CONST	UNDERWAY $ 250 AFTER 98

COUNTY P.I.NO.	DESCRIPTION PROJECT DATA	COMMENTS	FISCAL YEAR	COST ESTS
WHITFIEL	I-75 INTERCHANGE AT CARBONDALE ROAD/CR 665			
610890	INTERCHANGE / RECST. OR REHAB.	CONG DIST. 9	PE 1995	UNDERWAY
	LENGTH(Miles/km): 1.00/1.60900 - EXIST. LANES: 6 /PROPOSED LANES: 6		ROW 1997	$ 10
	MANAGER: RAY METTS	FUND SOURCE: I-STATE MAINT.	CONST 1998	$ 535
STATUS:		FEDERAL HIGHWAY ADMIN FUNDS	FED SHARE	$ 482
			GA. SHARE	$ 54
			OTH SHARE	$
WHITFIEL	I-75 RAMP AT SR 201			
610900	RAMP / RECST. OR REHAB.	CONG DIST. 9	PE 1995	UNDERWAY
	LENGTH(Miles/km): .40/.64360 - EXIST. LANES: 6 /PROPOSED LANES: 6		ROW 1996	$ 10
	MANAGER: RAY METTS	FUND SOURCE: I-STATE MAINT.	CONST	AFTER 98
STATUS:		FEDERAL HIGHWAY ADMIN FUNDS		
WHITFIEL	SR 3/US 41: FM SR 3 CONN NE TO WALNUT AVE IN DALTON			
620630	RECONSTRUCTION & WIDENING FROM 2 LANES TO 4 LANES.	CONG DIST. 9	PE 1992	UNDERWAY
	LENGTH(Miles/km): 5.19/8.35071		ROW LOCL	
	MANAGER: J. GARLAND	FUND SOURCE: SURFACE TRANSPORT.	CONST	AFTER 98
STATUS:	REQ CITY DO PUB UTIL 7-31-92; COUNTY REFUSED 12-2-92.	FEDERAL HIGHWAY ADMIN FUNDS		
WHITFIEL	SR 3/US 41 FM S OF STONECREST DR N TO CR 306/TUNNEL HILL			
620960	RECONSTRUCTION & WIDENING FROM 2 LANES TO 5 LANES.	CONG DIST. 9	PE 1992	UNDERWAY
	LENGTH(Miles/km): 2.90/4.66610		ROW 1993	UNDERWAY
	MANAGER: J. GARLAND	FUND SOURCE: SURFACE TRANSPORT.	CONST 1997	$ 7482
STATUS:	REQ DALTON DO UTIL 7/92;CO REFUSED 10/94; TUNNELL HILL N/A	FEDERAL HIGHWAY ADMIN FUNDS	FED SHARE	$ 5986
			GA. SHARE	$ 1496
			OTH SHARE	$
WHITFIEL	SR 71 FM CR 228/WILLIAMS RD TO N OF CR 213/677			
620970	RECONSTRUCTION & WIDENING FROM 2 LANES TO 5 LANES.	CONG DIST. 9	PE 1992	UNDERWAY
	LENGTH(Miles/km): 4.30/6.91870		ROW 1993	UNDERWAY
	MANAGER: J. GRAYBEAL	FUND SOURCE: SURFACE TRANSPORT.	CONST 1996	$ 5266
STATUS:	REQ DALTON DO PUB UTIL 5-25-95; COUNTY SIGN 5-30-95 UTIL.	FEDERAL HIGHWAY ADMIN FUNDS	FED SHARE	$ 4213
			GA. SHARE	$ 1053
			OTH SHARE	$
WHITFIEL	SR 71 FM N OF CR 213/677 NORTHERLY TO CR 19/COHUTTA			
620975	RECONSTRUCTION & WIDENING FROM 2 LANES TO 5 LANES.	CONG DIST. 9	PE 1992	UNDERWAY
	LENGTH(Miles/km): 4.10/6.59690		ROW 1993	UNDERWAY
	MANAGER: J. GRAYBEAL	FUND SOURCE: SURFACE TRANSPORT.	CONST 1997	$ 4059
STATUS:	WHITFIELD CO SGN 5-30-89 UTIL;REQ COHUTTA DO UTIL 11-1-88	FEDERAL HIGHWAY ADMIN FUNDS	FED SHARE	$ 3247
			GA. SHARE	$ 812
			OTH SHARE	$
WHITFIEL	SR 71 FM NORTH BYPASS N TO DAWNVILLE RD			
621290	RECONSTRUCTION & WIDENING FROM 5 LANES TO 6 LANES.	CONG DIST. 9	PE 1992	UNDERWAY
	LENGTH(Miles/km): 1.40/2.25260		ROW 1997	$ 4479
	MANAGER: K. FULBRIGHT	FUND SOURCE: SURFACE TRANSPORT.	CONST	AFTER 98
STATUS:	REQ DALTON DO UTILITIES 9-20-92; COUNTY REFUSED 12-2-92	FEDERAL HIGHWAY ADMIN FUNDS		

COUNTY / P.I.NO.	DESCRIPTION / PROJECT DATA	COMMENTS	FISCAL YEAR	COST ESTS
WHITFIEL 621300	SR 52 FM SR 52 BUS TO CR 112 E/DALTON BYP [& BR @ MILL CK] RECONSTRUCTION & WIDENING FROM 4 LANES TO 6 LANES. LENGTH(Miles/km): .50/.80450 MANAGER: GREG PARKER STATUS: WHITFIELD COUNTY SIGNED 11/15/88 FOR UTILITIES.	CONG DIST. 9 FUND SOURCE: NAT'L HIGHWAY FEDERAL HIGHWAY ADMIN FUNDS	PE 1992 ROW 1993 CONST	UNDERWAY UNDERWAY AFTER 98
WHITFIEL 621800	SR 52 FM I-75 TO SR 3/US 41 RECONSTRUCTION & WIDENING. NO LANE ADDITION PROPOSED. LENGTH(Miles/km): 1.80/2.89620 MANAGER: GREG PARKER STATUS:	CONG DIST. 9 FUND SOURCE: NAT'L HIGHWAY FEDERAL HIGHWAY ADMIN FUNDS	PE 1996 ROW CONST	$ 85 AFTER 98 AFTER 98
WHITFIEL 631065	CR 664/AIRPORT RD FM TIBBS BR RD TO MURRAY CO LINE RECONSTRUCTION & WIDENING. NO LANE ADDITION PROPOSED. LENGTH(Miles/km): 4.10/6.59690 MANAGER: GREG PARKER STATUS: CO SGN 10-30-89 UTILITIES (INCLUDES SR-566(7) PI#631060)	CONG DIST. 9 FUND SOURCE: SURFACE TRANSPORT. FEDERAL HIGHWAY ADMIN FUNDS	PE 1992 ROW LOCL CONST	UNDERWAY AFTER 98
WHITFIEL 631250	SR 201 EB MP 13.6-14.9; WB MP 14.6-15.5; WB 17-18;RTL @ SR 2 ADDITION OF A PASSING LANE. LENGTH(Miles/km): 3.40/5.47060 MANAGER: GREG PARKER STATUS: SEND LGPA IN 1995	CONG DIST. 9 FUND SOURCE: SURFACE TRANSPORT. FEDERAL HIGHWAY ADMIN FUNDS	PE 1992 ROW CONST	UNDERWAY AFTER 98 AFTER 98
WHITFIEL 631380	SR 3; 7 CULVERT EXTENSIONS FM MP 0.18 TO MP 5.36 BRIDGES / SAFETY LENGTH(Miles/km): 5.18/8.33462 MANAGER: GREG PARKER STATUS: COUNTY REFUSED TO COMMIT FUNDS 2-8-94	CONG DIST. 9 FUND SOURCE: HWY. SAFETY FEDERAL HIGHWAY ADMIN FUNDS	PE 1993 ROW 1996 CONST 1997 FED SHARE GA. SHARE OTH SHARE	UNDERWAY $ 32 $ 470 $ 423 $ 47 $
WHITFIEL 650390	CR 664/AIRPORT RD FM TIBBS BRIDGE RD NW TO SR 52 RECONSTRUCTION & WIDENING FROM 2 LANES TO 5 LANES. LENGTH(Miles/km): .90/1.44810 MANAGER: GREG PARKER STATUS: REQ DALTON/PUB UTIL 7-31-92; CO REFUSED ROW & UTIL 12-2-92	CONG DIST. 9 FUND SOURCE: SURFACE TRANSPORT. FEDERAL HIGHWAY ADMIN FUNDS	PE 1992 ROW LOCL CONST	UNDERWAY AFTER 98
WHITFIEL 670890	PEDESTRIAN/BIKE PATHS AND LANDSCAPING IN DALTON BICYCLE/PED. FACILITY / ENHANCEMENT LENGTH(Miles/km): .00/.00000 - EXIST. LANES: 0 /PROPOSED LANES: 0 MANAGER: CORA COOK STATUS: LGPA TO BE DONE BY CONTRACT	CONG DIST. 9 FUND SOURCE: TRANS. ENHANCE. FEDERAL HIGHWAY ADMIN FUNDS	PE 1996 ROW 1996 CONST 1996 FED SHARE GA. SHARE OTH SHARE	$ 59 $ 188 $ 480 $ 334 $ $ 146

COUNTY P.I.NO.	DESCRIPTION PROJECT DATA	COMMENTS	FISCAL YEAR	COST ESTS
WHITFIEL 67105X	CR 137/MITCHELL BR RD @ CONASAUGA RIVER & MURRAY COUNTY REPLACEMENT OF THE EXISTING BRIDGES(S). NO ADDED LANES. LENGTH(Miles/km): .00/.00000 MANAGER: UNKNOWN STATUS:	CONG DIST. 9 FUND SOURCE: BRIDGE PROGRAM FEDERAL HIGHWAY ADMIN FUNDS 671055 IS AN ASSOCIATED PROJECT.	PE 1998 ROW LOCL CONST	$ 0 AFTER 98

Northeast Georgia
Regional Development Center

Barrow
Clark
Elbert
Greene
Jackson
Madison
Morgan
Oconee
Oglethorpe
Walton

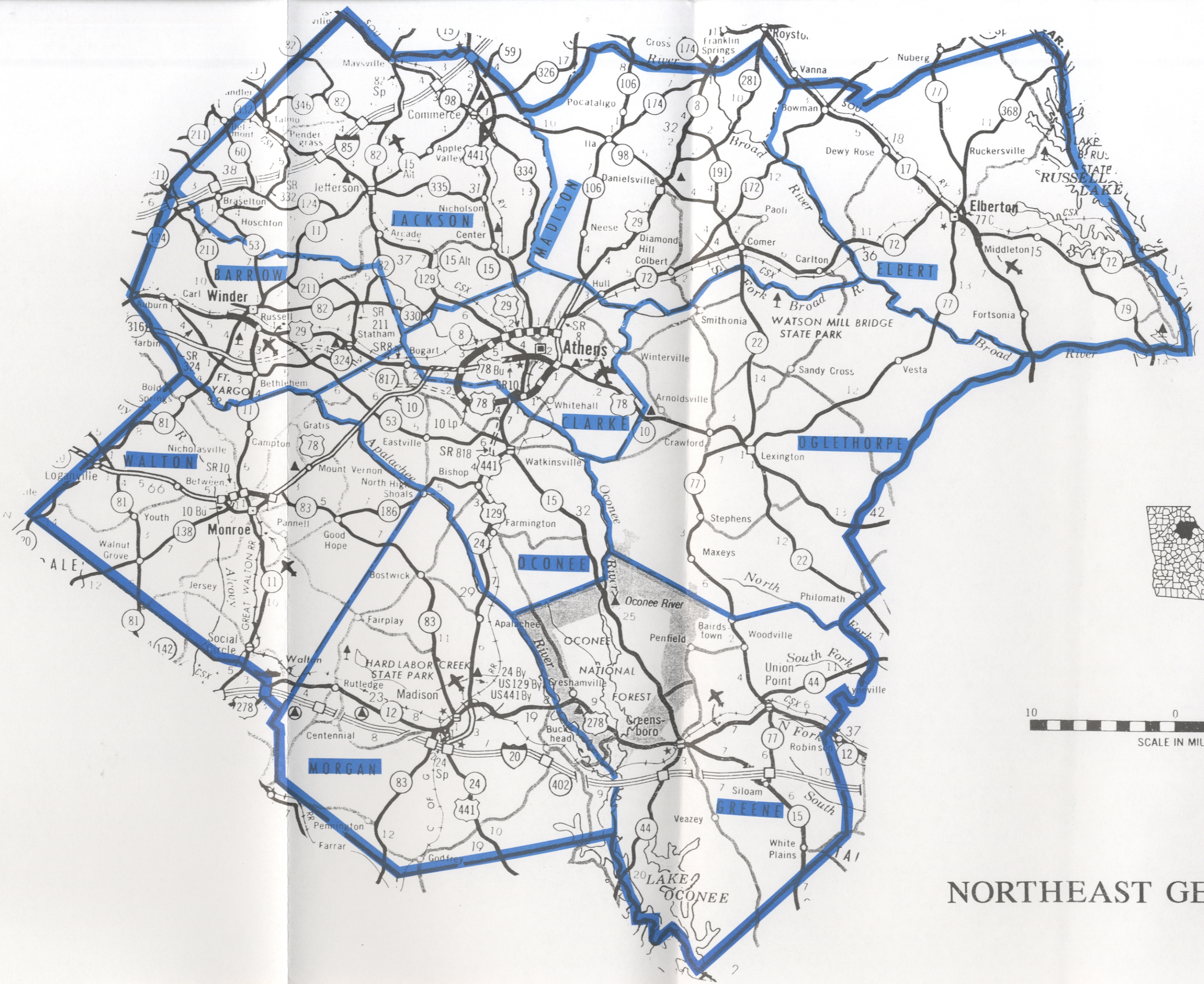

10 0 10

SCALE IN MILES

NORTHEAST GEORGIA

COUNTY P.I.NO.	DESCRIPTION PROJECT DATA	COMMENTS	FISCAL YEAR	COST ESTS
BARROW 11044X	I-85 SIGN MOD FM I-285 IN GWINNETT TO SR 211 IN BARROW CTY UNKNOWN / UNKNOWN LENGTH(Miles/km): .00/.00000 - EXIST. LANES: 0 /PROPOSED LANES: 0 MANAGER: SAM ZEIGLER STATUS:	CONG DIST. 0 & 0 FUND SOURCE: I-STATE MAINT. FEDERAL HIGHWAY ADMIN FUNDS 110440 IS AN ASSOCIATED PROJECT.	PE NONE ROW NONE CONST NONE	$ 0 $ 0 $ 0
BARROW 121730	WINDER BYP FM SR 8 @ SR 11 NEAR S CL NE TO SR 53 @ SR 11 CONSTRUCTION OF NEW ROUTE WITH 4 LANES PROPOSED. LENGTH(Miles/km): 2.60/4.18340 MANAGER: J. GRAYBEAL STATUS:	CONG DIST. 10 FUND SOURCE: SURFACE TRANSPORT. FEDERAL HIGHWAY ADMIN FUNDS	PE 1997 ROW LOCL CONST	$ 187 AFTER 98
BARROW 132220	SR 211 @ CR 326/MP 17.51;CR 61/MP 21.05;CHATEAU ELAN/MP 22.0 RECONSTRUCTION & WIDENING FROM 2 LANES TO 3 LANES. LENGTH(Miles/km): 1.26/2.02734 MANAGER: L. OWENS STATUS: BARROW SGN 11-16-93 FOR UTILITIES; WINDER REFUSED 1/94 UTIL	CONG DIST. 10 FUND SOURCE: SURFACE TRANSPORT. FEDERAL HIGHWAY ADMIN FUNDS	PE 1992 ROW 1996 CONST 1997 FED SHARE GA. SHARE OTH SHARE	UNDERWAY UNDERWAY $ 725 $ 580 $ 145 $
BARROW 132570	SR 53/GAINESVILLE HWY. @ CEDAR CREEK 2.7 MI NORTH OF WINDER REPLACEMENT OF THE EXISTING BRIDGES(S). NO ADDED LANES. LENGTH(Miles/km): .21/.33789 MANAGER: L. OWENS STATUS: REQ WINDER DO PUB UTIL 11/94; COUNTY SGN FOR UTIL 11-16-94	CONG DIST. 10 FUND SOURCE: BRIDGE PROGRAM FEDERAL HIGHWAY ADMIN FUNDS	PE 1996 ROW 1998 CONST	$ 8 $ 10 AFTER 98
BARROW 170728	CR 72/BROWNS BRIDGE RD @ APALACHEE R SW/AUBURN..GWINNETT REPLACEMENT OF THE EXISTING BRIDGES(S). FROM 1 TO 2 LANES. LENGTH(Miles/km): .20/.32180 MANAGER: L. OWENS STATUS: REQ GWINNETT ROW/UTIL 3-16-94;BARROW SGN 11/93 R&U;CITY N/A	CONG DIST. 10 FUND SOURCE: BRIDGE PROGRAM FEDERAL HIGHWAY ADMIN FUNDS 17072X IS AN ASSOCIATED PROJECT.	PE 1994 ROW LOCL CONST 1996 FED SHARE GA. SHARE OTH SHARE	UNDERWAY $ 362 $ 290 $ 72 $

COUNTY / P.I.NO.	DESCRIPTION / PROJECT DATA	COMMENTS	FISCAL YEAR	COST ESTS
CLARKE 1D1012	VEHICLES, CAP. MAINT., SHELTERS, SIGNS, POLES, ETC. TRANSIT PROJECTS / CAPITAL FUNDS RECIPIENT: ATHENS TRANSIT SYSTEM MANAGER: STEVE KISH STATUS:	CONG DIST. 10 FUND SOURCE: URBAN TRANSIT FEDERAL TRANSIT ADMIN FUNDS	CAPITAL 1996 FED SHARE GA. SHARE OTH SHARE	$ 340 $ 272 $ 34 $ 34
CLARKE 1D1018	PUBLIC TRANSIT SERVICE FOR ATHENS AND CLARKE COUNTY TRANSIT PROJECTS / OPERATIONS FUNDS RECIPIENT: ATHENS TRANSIT SYSTEM MANAGER: STEVE KISH STATUS:	CONG DIST. 10 FUND SOURCE: URBAN TRANSIT FEDERAL TRANSIT ADMIN FUNDS	OPERATING 1996 FED SHARE GA. SHARE OTH SHARE	$ 1300 $ 650 $ $ 650
CLARKE 1D1019	PUBLIC TRANSIT SERVICE FOR ATHENS AND CLARKE COUNTY TRANSIT PROJECTS / OPERATIONS FUNDS RECIPIENT: ATHENS TRANSIT SYSTEM MANAGER: STEVE KISH STATUS:	CONG DIST. 10 FUND SOURCE: URBAN TRANSIT FEDERAL TRANSIT ADMIN FUNDS	OPERATING 1997 FED SHARE GA. SHARE OTH SHARE	$ 1350 $ 675 $ $ 675
CLARKE 1D1020	TRANSIT VEHICLES, ELD. & DISABLED VEH., CAP. MAINT., ETC. TRANSIT PROJECTS / CAPITAL FUNDS RECIPIENT: ATHENS TRANSIT SYSTEM MANAGER: STEVE KISH STATUS:	CONG DIST. 10 FUND SOURCE: URBAN TRANSIT FEDERAL TRANSIT ADMIN FUNDS	CAPITAL 1997 FED SHARE GA. SHARE OTH SHARE	$ 340 $ 272 $ 34 $ 34
CLARKE 1D1022	TRANSIT VEHICLE, SIGNS, BENCHES, ETC. TRANSIT PROJECTS / CAPITAL FUNDS RECIPIENT: ATHENS TRANSIT SYSTEM MANAGER: STEVE KISH STATUS:	CONG DIST. 10 FUND SOURCE: URBAN TRANSIT DISC. FEDERAL TRANSIT ADMIN FUNDS	CAPITAL 1997 FED SHARE GA. SHARE OTH SHARE	$ 772 $ 618 $ 77 $ 77
CLARKE 1D1023	MULTIMODAL TRANSPORTATION CENTER TRANSIT PROJECTS / CAPITAL FUNDS RECIPIENT: ATHENS TRANSIT SYSTEM MANAGER: STEVE KISH STATUS:	CONG DIST. 10 FUND SOURCE: URBAN TRANSIT DISC. FEDERAL TRANSIT ADMIN FUNDS	CAPITAL 1997 FED SHARE GA. SHARE OTH SHARE	$ 2600 $ 2080 $ 260 $ 260
CLARKE 1D1061	TRANSIT VEHICLES, CAP. MAINT, SHELTERS, MISC. CAP. PURCHASES TRANSIT PROJECTS / CAPITAL FUNDS RECIPIENT: ATHENS TRANSIT SYSTEM MANAGER: STEVE KISH STATUS:	CONG DIST. 10 FUND SOURCE: URBAN TRANSIT FEDERAL TRANSIT ADMIN FUNDS	CAPITAL 1998 FED SHARE GA. SHARE OTH SHARE	$ 340 $ 272 $ 34 $ 34

COUNTY P.I.NO.	DESCRIPTION PROJECT DATA	COMMENTS	FISCAL YEAR	COST ESTS
CLARKE 1D1062	TRANSIT VEHICLE, VAN, CAPITAL MAINT., ETC. TRANSIT PROJECTS / CAPITAL FUNDS RECIPIENT: ATHENS TRANSIT SYSTEM MANAGER: STEVE KISH STATUS:	CONG DIST. 10 FUND SOURCE: URBAN TRANSIT DISC. FEDERAL TRANSIT ADMIN FUNDS	CAPITAL 1998 FED SHARE GA. SHARE OTH SHARE	$ 389 $ 311 $ 39 $ 39
CLARKE 1D1063	PUBLIC TRANSIT SERVICE FOR ATHENS AND CLARKE COUNTY TRANSIT PROJECTS / OPERATIONS FUNDS RECIPIENT: ATHENS TRANSIT SYSTEM MANAGER: STEVE KISH STATUS:	CONG DIST. 10 FUND SOURCE: URBAN TRANSIT FEDERAL TRANSIT ADMIN FUNDS	OPERATING 1998 FED SHARE GA. SHARE OTH SHARE	$ 1400 $ 263 $ $ 1137
CLARKE 1D1064	TRANSIT VEHICLE, VAN, CAPITAL MAINT., ETC TRANSIT PROJECTS / CAPITAL FUNDS RECIPIENT: ATHENS TRANSIT SYSTEM MANAGER: STEVE KISH STATUS:	CONG DIST. 10 FUND SOURCE: URBAN TRANSIT DISC. FEDERAL TRANSIT ADMIN FUNDS	CAPITAL 1996 FED SHARE GA. SHARE OTH SHARE	$ 456 $ 365 $ 46 $ 46
CLARKE 1V1012	ELDERLY AND DISABLED VEHICLES AND EQUIPMENT TRANSIT PROJECTS / CAPITAL FUNDS RECIPIENT: AGENCIES IN ATHENS MPO AREA MANAGER: STEVE KISH STATUS:	CONG DIST. 10 FUND SOURCE: ELDERLY & DISABLED FUND FEDERAL TRANSIT ADMIN FUNDS	CAPITAL 1996 FED SHARE GA. SHARE OTH SHARE	$ 30 $ 24 $ 3 $ 3
CLARKE 1V7007	ELDERLY AND DISABLED VEHICLES AND EQUIPMENT TRANSIT PROJECTS / CAPITAL FUNDS RECIPIENT: AGENCIES IN ATHENS MPO AREA MANAGER: STEVE KISH STATUS:	CONG DIST. 10 FUND SOURCE: ELDERLY & DISABLED FUND FEDERAL TRANSIT ADMIN FUNDS	CAPITAL 1997 FED SHARE GA. SHARE OTH SHARE	$ 30 $ 24 $ 3 $ 3
CLARKE 1V7018	ELDERLY AND DISABLED VEHICLES AND EQUIPMENT TRANSIT PROJECTS / CAPITAL FUNDS RECIPIENT: AGENCIES IN ATHENS MPO AREA MANAGER: STEVE KISH STATUS:	CONG DIST. 10 FUND SOURCE: ELDERLY & DISABLED FUND FEDERAL TRANSIT ADMIN FUNDS	CAPITAL 1998 FED SHARE GA. SHARE OTH SHARE	$ 30 $ 24 $ 3 $ 3
CLARKE 121970	CR 600/DANIELSVILLE RD FM 4-LN NEAR CR 109 TO CR 107/HULL RD RECONSTRUCTION & WIDENING FROM 2 LANES TO 4 LANES. LENGTH(Miles/km): .43/.69187 MANAGER: L. OWENS STATUS: REQ ATHENS & CLARKE COUNTY DO ROW AND UTILITIES 3-12-91	ATHENS TIP # II-01-2 CONG DIST. 10 FUND SOURCE: SURFACE TRANSPORT. FEDERAL HIGHWAY ADMIN FUNDS	PE 1992 ROW LOCL CONST	UNDERWAY AFTER 98

COUNTY P.I.NO.	DESCRIPTION PROJECT DATA	COMMENTS	FISCAL YEAR	COST ESTS
CLARKE 122160	SR 15 ALT/US 129 FM LAVENDER DR IN CLARKE CTY TO SR 330 RECONSTRUCTION & WIDENING FROM 2 LANES TO 4 LANES. LENGTH(Miles/km): 3.67/5.90503 MANAGER: J. GARLAND STATUS: REQ ATHENS/CLARKE AND JACKSON COUNTY DO UTILITIES 11-9-92	ATHENS TIP # II-10 CONG DIST. 10 FUND SOURCE: SURFACE TRANSPORT. FEDERAL HIGHWAY ADMIN FUNDS	PE 1992 ROW 1998 CONST	UNDERWAY $ 2545 AFTER 98
CLARKE 122600	SR 10LP/ATHENS BYPASS NB ON & OFF RAMPS TO WINTERVILLE RD RAMP / SAFETY LENGTH(Miles/km): .50/.80450 - EXIST. LANES: 0 /PROPOSED LANES: 2 MANAGER: L. OWENS STATUS: REQ ATHENS-CLARKE CONSOLIDATED GOVT DO UTIL 3-4-94	ATHENS TIP # III-02 CONG DIST. 10 FUND SOURCE: NAT'L HIGHWAY FEDERAL HIGHWAY ADMIN FUNDS	PE 1995 ROW 1996 CONST 1997 FED SHARE GA. SHARE OTH SHARE	UNDERWAY $ 10 $ 393 $ 393 $ $
CLARKE 150213	CR 473/EPPS BRIDGE RD & SR 10 @ MIDDLE OCONEE RVR,INT.&WALLS BRIDGES / RECST. OR REHAB. LENGTH(Miles/km): .00/.00000 MANAGER: B. FERGUSON STATUS: SEE 150210	ATHENS TIP # IV-03 CONG DIST. 10 FUND SOURCE: SURFACE TRANSPORT. FEDERAL HIGHWAY ADMIN FUNDS	PE NONE ROW NONE CONST 1996 FED SHARE GA. SHARE OTH SHARE	$ 0 $ 0 $ 3760 $ 3008 $ 752 $
CLARKE 15021X	EPPS BRIDGE RD @ MCNUTT CREEK...SEE OCONEE- 150215 UNKNOWN / UNKNOWN LENGTH(Miles/km): .00/.00000 - EXIST. LANES: 0 /PROPOSED LANES: 0 MANAGER: UNKNOWN STATUS:	ATHENS TIP # II-03 CONG DIST. 0 & 0 FUND SOURCE: BRIDGE PROGRAM FEDERAL HIGHWAY ADMIN FUNDS 150215 IS AN ASSOCIATED PROJECT.	PE NONE ROW NONE CONST NONE	$ 0 $ 0 $ 0
CLARKE 15021Y	CR 473/EPPS BR RD FM SR 10/OCONEE TO US 78...SEE OCONEE UNKNOWN / UNKNOWN LENGTH(Miles/km): .00/.00000 - EXIST. LANES: 0 /PROPOSED LANES: 0 MANAGER: UNKNOWN STATUS:	ATHENS TIP # II-03 CONG DIST. 0 & 0 FUND SOURCE: NAT'L HIGHWAY FEDERAL HIGHWAY ADMIN FUNDS 150210 IS AN ASSOCIATED PROJECT.	PE NONE ROW NONE CONST NONE	$ 0 $ 0 $ 0
CLARKE 170925	BIKEWAY/LANDSCAPING ON EPPS BRIDGE ROAD IN ATHENS BICYCLE/PED. FACILITY / ENHANCEMENT LENGTH(Miles/km): 3.00/4.82700 - EXIST. LANES: 0 /PROPOSED LANES: 0 MANAGER: B. FERGUSON STATUS: TO BE DONE BY CONTRACT	ATHENS TIP # V-01 CONG DIST. 10 FUND SOURCE: TRANS. ENHANCE. FEDERAL HIGHWAY ADMIN FUNDS	PE LOCL ROW LOCL CONST 1996 FED SHARE GA. SHARE OTH SHARE	 $ 675 $ 540 $ $ 135

COUNTY P.I.NO.	DESCRIPTION PROJECT DATA	COMMENTS	FISCAL YEAR	COST ESTS
ELBERT 1B1010	COUNTY OPERATED PUBLIC TRANSIT SERVICE TRANSIT PROJECTS / OPERATIONS FUNDS RECIPIENT: ELBERT MANAGER: STEVE KISH STATUS:	CONG DIST. 10 FUND SOURCE: RURAL TRANSIT FEDERAL TRANSIT ADMIN FUNDS	OPERATING 1996 FED SHARE GA. SHARE OTH SHARE	$ 78 $ 44 $ $ 34
ELBERT 1B7024	COUNTY OPERATED PUBLIC TRANSIT SERVICE TRANSIT PROJECTS / OPERATIONS FUNDS RECIPIENT: ELBERT MANAGER: STEVE KISH STATUS:	CONG DIST. 10 FUND SOURCE: RURAL TRANSIT FEDERAL TRANSIT ADMIN FUNDS	OPERATING 1997 FED SHARE GA. SHARE OTH SHARE	$ 81 $ 45 $ $ 35
ELBERT 1B7034	COUNTY OPERATED PUBLIC TRANSIT SERVICE TRANSIT PROJECTS / OPERATIONS FUNDS RECIPIENT: ELBERT MANAGER: STEVE KISH STATUS:	CONG DIST. 10 FUND SOURCE: RURAL TRANSIT FEDERAL TRANSIT ADMIN FUNDS	OPERATING 1998 FED SHARE GA. SHARE OTH SHARE	$ 85 $ 48 $ $ 37
ELBERT 1C2010	ONE CONVERSION VAN WITH A LIFT TRANSIT PROJECTS / CAPITAL FUNDS RECIPIENT: ELBERT MANAGER: STEVE KISH STATUS:	CONG DIST. 10 FUND SOURCE: RURAL TRANSIT FEDERAL TRANSIT ADMIN FUNDS	CAPITAL 1998 FED SHARE GA. SHARE OTH SHARE	$ 36 $ 29 $ 3 $ 4
ELBERT 142020	CR 242/BREWERS BRIDGE RD @ BEAVERDAM CK 2.5 MI N OF ELBERTON REPLACEMENT OF THE EXISTING BRIDGES(S). NO ADDED LANES. LENGTH(Miles/km): .23/.37007 MANAGER: L. OWENS STATUS: ELBERT COUNTY SGN FOR ROW, UTILITIES & DETOURS 10-30-94	CONG DIST. 10 FUND SOURCE: BRIDGE PROGRAM FEDERAL HIGHWAY ADMIN FUNDS	PE 1995 ROW LOCL CONST	UNDERWAY AFTER 98
ELBERT 170990	CR 168/GOSS ROAD @ SOUTH BEAVERDAM CREEK NW OF ELBERTON REPLACEMENT OF THE EXISTING BRIDGES(S). FROM 1 TO 2 LANES. LENGTH(Miles/km): .20/.32180 MANAGER: L. OWENS STATUS: ELBERT SIGNED ROW, UTILITIES & DETOURS 10-12-93	CONG DIST. 10 FUND SOURCE: BRIDGE PROGRAM FEDERAL HIGHWAY ADMIN FUNDS	PE 1994 ROW LOCL CONST 1996 FED SHARE GA. SHARE OTH SHARE	UNDERWAY $ 322 $ 258 $ 64 $
ELBERT 170991	CR 183/COLDWATER PLANTATION RD @ GUM LOG BRANCH REPLACEMENT OF THE EXISTING BRIDGES(S). FROM 1 TO 2 LANES. LENGTH(Miles/km): .19/.30571 MANAGER: L. OWENS STATUS: ELBERT SGN DO ROW, UTILITIES & DETOURS 10-12-93	CONG DIST. 10 FUND SOURCE: BRIDGE PROGRAM FEDERAL HIGHWAY ADMIN FUNDS	PE 1994 ROW LOCL CONST 1996 FED SHARE GA. SHARE OTH SHARE	UNDERWAY $ 173 $ 138 $ 35 $

COUNTY / P.I.NO.	DESCRIPTION / PROJECT DATA	COMMENTS	FISCAL YEAR	COST ESTS
GREENE	COUNTY OPERATED PUBLIC TRANSIT SERVICE			
2B1120	TRANSIT PROJECTS / OPERATIONS	CONG DIST. 11		
	FUNDS RECIPIENT: GREENE		OPERATING 1996	$ 79
	MANAGER: STEVE KISH	FUND SOURCE: RURAL TRANSIT	FED SHARE	$ 44
STATUS:		FEDERAL TRANSIT ADMIN FUNDS	GA. SHARE	$
			OTH SHARE	$ 34
GREENE	COUNTY OPERATED PUBLIC TRANSIT SERVICE			
2B7039	TRANSIT PROJECTS / OPERATIONS	CONG DIST. 11		
	FUNDS RECIPIENT: GREENE		OPERATING 1997	$ 81
	MANAGER: STEVE KISH	FUND SOURCE: RURAL TRANSIT	FED SHARE	$ 45
STATUS:		FEDERAL TRANSIT ADMIN FUNDS	GA. SHARE	$
			OTH SHARE	$ 35
GREENE	COUNTY OPERATED PUBLIC TRANSIT SERVICE			
2B7078	TRANSIT PROJECTS / OPERATIONS	CONG DIST. 11		
	FUNDS RECIPIENT: GREENE		OPERATING 1998	$ 83
	MANAGER: STEVE KISH	FUND SOURCE: RURAL TRANSIT	FED SHARE	$ 46
STATUS:		FEDERAL TRANSIT ADMIN FUNDS	GA. SHARE	$
			OTH SHARE	$ 36
GREENE	SR 12/GREENSBORO FM WALNUT ST TO E OF EAST GREENE ST		PE 1992	UNDERWAY
221360	RECONSTRUCTION & WIDENING FROM 2 LANES TO 3 LANES.	CONG DIST. 11	ROW 1994	UNDERWAY
	LENGTH(Miles/km): .39/.62751		CONST 1997	$ 579
	MANAGER: D. GRIFFITH	FUND SOURCE: HWY. SAFETY	FED SHARE	$ 521
STATUS:	COUNTY SIGNED 6/6/88 FOR ROW AND UTILITIES	FEDERAL HIGHWAY ADMIN FUNDS	GA. SHARE	$ 58
			OTH SHARE	$
GREENE	SR 12/GREENSBORO FM E OF EAST GREENE ST TO EB PASSING LANE		PE 1992	UNDERWAY
221610	TURN LANES / RECST. OR REHAB.	CONG DIST. 11	ROW 1994	UNDERWAY
	LENGTH(Miles/km): 1.10/1.76990 - EXIST. LANES: 2 /PROPOSED LANES: 3		CONST 1997	$ 1277
	MANAGER: D. GRIFFITH	FUND SOURCE: HWY. SAFETY	FED SHARE	$ 1149
STATUS:	REQ CO DO UTIL 12-28-89; CITY SGN 3-27-90 ROW & UTL	FEDERAL HIGHWAY ADMIN FUNDS	GA. SHARE	$ 128
			OTH SHARE	$
GREENE	SR 44 FM SR 16/PUTNAM TO MP 2.89/GREENE...SEE PUTNAM CO		PE NONE	$ 0
22184X	UNKNOWN / UNKNOWN	CONG DIST. 0 & 0	ROW NONE	$ 0
	LENGTH(Miles/km): .00/.00000 - EXIST. LANES: 0 /PROPOSED LANES: 0		CONST NONE	$ 0
	MANAGER: UNKNOWN	FUND SOURCE: SURFACE TRANSPORT.		
STATUS:		FEDERAL HIGHWAY ADMIN FUNDS		
		221840 IS AN ASSOCIATED PROJECT.		
GREENE	SR 44, JASPER COPELAND BRIDGE OVER RICHLAND CREEK		PE 1996	$ 12
231760	REHABILITATION OF THE EXISTING BRIDGE(S). NO ADDED LANES.	CONG DIST. 11	ROW 1998	$ 213
	LENGTH(Miles/km): .50/.80450		CONST	AFTER 98
	MANAGER: D. GRIFFITH	FUND SOURCE: BRIDGE PROGRAM		
STATUS:	REQ GREENE COUNTY DO UTLITIES 7-3-95	FEDERAL HIGHWAY ADMIN FUNDS		

COUNTY P.I.NO.	DESCRIPTION PROJECT DATA	COMMENTS	FISCAL YEAR	COST ESTS
GREENE	CR 38 @ RICHLAND CREEK		PE 1991	UNDERWAY
270680	REPLACEMENT OF THE EXISTING BRIDGES(S). NO ADDED LANES.	CONG DIST. 11	ROW LOCL	
	LENGTH(Miles/km): .10/.16090		CONST 1997	$ 189
	MANAGER: D. GRIFFITH	FUND SOURCE: BRIDGE PROGRAM	FED SHARE	$ 151
STATUS:	GREENE COUNTY SIGNED 6-1-90 FOR ROW, UTILITIES & DETOURS	FEDERAL HIGHWAY ADMIN FUNDS	GA. SHARE	$ 38
			OTH SHARE	$
GREENE	CR 66/LESLIE MILL RD @ BEAVERDAM CRK		PE 1992	UNDERWAY
270681	REPLACEMENT OF THE EXISTING BRIDGES(S). NO ADDED LANES.	CONG DIST. 11	ROW LOCL	
	LENGTH(Miles/km): .25/.40225		CONST 1997	$ 191
	MANAGER: D. GRIFFITH	FUND SOURCE: BRIDGE PROGRAM	FED SHARE	$ 153
STATUS:	GREENE COUNTY SIGNED 6-1-90 FOR ROW, UTILITIES & DETOURS	FEDERAL HIGHWAY ADMIN FUNDS	GA. SHARE	$ 38
			OTH SHARE	$

COUNTY / P.I.NO.	DESCRIPTION / PROJECT DATA	COMMENTS	FISCAL YEAR	COST ESTS
JACKSON	COUNTY OPERATED PUBLIC TRANSIT SERVICE			
1B1080	TRANSIT PROJECTS / OPERATIONS	CONG DIST. 10		
	FUNDS RECIPIENT: JACKSON		OPERATING 1996	$ 34
	MANAGER: STEVE KISH	FUND SOURCE: RURAL TRANSIT	FED SHARE	$ 19
STATUS:		FEDERAL TRANSIT ADMIN FUNDS	GA. SHARE	$
			OTH SHARE	$ 15
JACKSON	COUNTY OPERATED PUBLIC TRANSIT SERVICE			
1B7029	TRANSIT PROJECTS / OPERATIONS	CONG DIST. 10		
	FUNDS RECIPIENT: JACKSON		OPERATING 1997	$ 35
	MANAGER: STEVE KISH	FUND SOURCE: RURAL TRANSIT	FED SHARE	$ 20
STATUS:		FEDERAL TRANSIT ADMIN FUNDS	GA. SHARE	$
			OTH SHARE	$ 15
JACKSON	COUNTY OPERATED PUBLIC TRANSIT SERVICE			
1B7039	TRANSIT PROJECTS / OPERATIONS	CONG DIST. 10		
	FUNDS RECIPIENT: JACKSON		OPERATING 1998	$ 38
	MANAGER: STEVE KISH	FUND SOURCE: RURAL TRANSIT	FED SHARE	$ 21
STATUS:		FEDERAL TRANSIT ADMIN FUNDS	GA. SHARE	$
			OTH SHARE	$ 16
JACKSON	SR 11/US 129 FM E/MIDDLE OCONEE RVR TO CR 236/INCL I-85 BR		PE 1992	UNDERWAY
110250	RECONSTRUCTION & WIDENING FROM 2 LANES TO 4 LANES.	CONG DIST. 10	ROW 1995	UNDERWAY
	LENGTH(Miles/km): .45/.72405		CONST 1997	$ 4424
	MANAGER: M. GANNAWAY	FUND SOURCE: NAT'L HIGHWAY	FED SHARE	$ 3539
STATUS:	JACKSON SGN 6/92; JEFFERSON REFUSED 9/92; SEE DIST LTR 10/92	FEDERAL HIGHWAY ADMIN FUNDS	GA. SHARE	$ 885
		121604 IS AN ASSOCIATED PROJECT.	OTH SHARE	$
JACKSON	I-85 SIGN MOD FM SR 211 TO SC STATE LN; AND BANKS/FRANKLIN		PE NONE	$ 0
110445	SIGNING / MAINTENANCE	CONG DIST. 10 & 6	ROW NONE	$ 0
	LENGTH(Miles/km): .00/.00000 - EXIST. LANES: 0 /PROPOSED LANES: 0		CONST 1997	$ 385
	MANAGER: SAM ZEIGLER	FUND SOURCE: I-STATE MAINT.	FED SHARE	$ 385
STATUS:	NOT APPLICABLE	FEDERAL HIGHWAY ADMIN FUNDS	GA. SHARE	$
			OTH SHARE	$
JACKSON	SR 11/ US 129/ @ ALLEN CREEK N OF TALMO		PE 1987	UNDERWAY
121340	REHABILITATION OF THE EXISTING BRIDGE(S). NO ADDED LANES.	CONG DIST. 10	ROW NONE	$ 0
	LENGTH(Miles/km): .25/.40225		CONST	AFTER 98
	MANAGER: L. OWENS	FUND SOURCE: BRIDGE PROGRAM		
STATUS:	CO. SIGNED 7-5-85 FOR UTILITIES	FEDERAL HIGHWAY ADMIN FUNDS		
JACKSON	SR 11 FM SCL PENDERGRASS TO SR 332 / PART NEW LOCATION		PE 1993	UNDERWAY
121600	RECONSTRUCTION & WIDENING FROM 2 LANES TO 4 LANES.	CONG DIST. 10	ROW 1997	$ 200
	LENGTH(Miles/km): 3.30/5.30970		CONST 1998	$ 6000
	MANAGER: M. GANNAWAY	FUND SOURCE: NAT'L HIGHWAY	FED SHARE	$ 4800
STATUS:	SGN PENDERGRASS 10/91,JEFFERSON 4/91 & JACKSON 4/92 UTIL.	FEDERAL HIGHWAY ADMIN FUNDS	GA. SHARE	$ 1200
			OTH SHARE	$

COUNTY P.I.NO.	DESCRIPTION PROJECT DATA	COMMENTS	FISCAL YEAR	COST ESTS
JACKSON 121604	SR 11 FM PROP. JEFFERSON BYP W TO S CITY LIMITS PENDERGRASS RECONSTRUCTION & WIDENING FROM 2 LANES TO 4 LANES. LENGTH(Miles/km): 2.42/3.89378 MANAGER: M. GANNAWAY STATUS: JACKSON SGN 6/92 UTIL; CITY REFUSED 9/92; SEE DIST LTR 10/92	CONG DIST. 10 FUND SOURCE: NAT'L HIGHWAY FEDERAL HIGHWAY ADMIN FUNDS 110250 IS AN ASSOCIATED PROJECT.	PE 1992 ROW 1995 CONST 1997 FED SHARE GA. SHARE OTH SHARE	UNDERWAY UNDERWAY $ 4586 $ 3669 $ 917 $
JACKSON 122150	SR 11 FM SR 332/TALMO TO SR 323/HALL COUNTY RECONSTRUCTION & WIDENING FROM 2 LANES TO 4 LANES. LENGTH(Miles/km): 7.40/11.90660 MANAGER: B. FERGUSON STATUS:	CONG DIST. 10 FUND SOURCE: NAT'L HIGHWAY FEDERAL HIGHWAY ADMIN FUNDS	PE 1992 ROW 1998 CONST	UNDERWAY $ 1654 AFTER 98
JACKSON 12216X	SR 15 ALT/US 129 FM LAVENDER DR IN CLARKE CTY TO SR 330 UNKNOWN / UNKNOWN LENGTH(Miles/km): .00/.00000 - EXIST. LANES: 0 /PROPOSED LANES: 0 MANAGER: J. GARLAND STATUS:	CONG DIST. 0 & 0 FUND SOURCE: SURFACE TRANSPORT. FEDERAL HIGHWAY ADMIN FUNDS 122160 IS AN ASSOCIATED PROJECT.	PE NONE ROW NONE CONST NONE	$ 0 $ 0 $ 0
JACKSON 122170	SR 15 ALT/US 129 FM SR 330 TO JEFFERSON BYP @ CR 104 RECONSTRUCTION & WIDENING FROM 2 LANES TO 4 LANES. LENGTH(Miles/km): 6.70/10.78030 MANAGER: B. FERGUSON STATUS:	CONG DIST. 10 FUND SOURCE: SURFACE TRANSPORT. FEDERAL HIGHWAY ADMIN FUNDS	PE 1992 ROW CONST	UNDERWAY AFTER 98 AFTER 98
JACKSON 122400	SR 53 NEAR HOSCHTON NB FM MP 6.8-8.4 [N&S OF CR 421] ADDITION OF A PASSING LANE. LENGTH(Miles/km): 1.60/2.57440 MANAGER: L. OWENS STATUS:	CONG DIST. 10 FUND SOURCE: SURFACE TRANSPORT. FEDERAL HIGHWAY ADMIN FUNDS	PE 1996 ROW 1998 CONST	$ 9 $ 89 AFTER 98
JACKSON 122510	SR 15 ALT IN JEFFERSON AT BIG CURRY CREEK REHAB. OF THE EXISTING BRIDGE(S). FROM 2 LANES TO 3 LANES. LENGTH(Miles/km): .15/.24135 MANAGER: L. OWENS STATUS:	CONG DIST. 10 FUND SOURCE: BRIDGE PROGRAM FEDERAL HIGHWAY ADMIN FUNDS	PE 1993 ROW 1997 CONST 1998 FED SHARE GA. SHARE OTH SHARE	UNDERWAY $ 20 $ 822 $ 658 $ 164 $
JACKSON 132040	JEFFERSON BYP FM SR15 ALT SE CL/ARCADE NW TO SR11 NEAR CR229 CONSTRUCTION OF NEW ROUTE WITH 4 LANES PROPOSED. LENGTH(Miles/km): 6.90/11.10210 MANAGER: KEVIN HOSEY STATUS: SGN JEFFERSON 2/90 UTL,ARCADE PUB UTL 2/92\JACKSON REFUSED	CONG DIST. 10 FUND SOURCE: SURFACE TRANSPORT. FEDERAL HIGHWAY ADMIN FUNDS	PE 1993 ROW CONST	UNDERWAY AFTER 98 AFTER 98

COUNTY P.I.NO.	DESCRIPTION PROJECT DATA	COMMENTS	FISCAL YEAR	COST ESTS
JACKSON 132550	SR 11 AT SR 124/GALILEE CHURCH ROAD INTERSECTION IMPROVEMENT / SAFETY LENGTH(Miles/km): .45/.72405 - EXIST. LANES: 2 /PROPOSED LANES: 3 MANAGER: L. OWENS STATUS: JACKSON SGN 8-5-94 ROW & P UTIL; JEFFERSON REFUSED 8-16-95	CONG DIST. 10 FUND SOURCE: HWY. SAFETY FEDERAL HIGHWAY ADMIN FUNDS	PE 1996 ROW LOCL CONST 1997 FED SHARE GA. SHARE OTH SHARE	$ 5 $ 170 $ 153 $ 17 $
JACKSON 171000	CR 184 @ WALNUT CREEK 4 MI NORTH OF BRASELTON REPLACEMENT OF THE EXISTING BRIDGES(S). NO ADDED LANES. LENGTH(Miles/km): .20/.32180 MANAGER: L. OWENS STATUS: JACKSON SGN 10-18-93 ROW, UTILTIES & DETOURS	CONG DIST. 10 FUND SOURCE: BRIDGE PROGRAM FEDERAL HIGHWAY ADMIN FUNDS	PE 1994 ROW LOCL CONST 1997 FED SHARE GA. SHARE OTH SHARE	UNDERWAY $ 299 $ 239 $ 60 $
JACKSON 171001	CR 269 @ CANDLER CREEK 8.5 MI NE OF TALMO REPLACEMENT OF THE EXISTING BRIDGES(S). NO ADDED LANES. LENGTH(Miles/km): .20/.32180 MANAGER: L. OWENS STATUS: JACKSON SGN 10-18-93 ROW, UTILITIES & DETOURS	CONG DIST. 10 FUND SOURCE: BRIDGE PROGRAM FEDERAL HIGHWAY ADMIN FUNDS	PE 1994 ROW LOCL CONST 1997 FED SHARE GA. SHARE OTH SHARE	UNDERWAY $ 399 $ 319 $ 80 $
JACKSON 171002	CR 367/WHITES BOTTOM ROAD @ WALNUT CREEK NE OF BRASELTON REPLACEMENT OF THE EXISTING BRIDGES(S). FROM 1 TO 2 LANES. LENGTH(Miles/km): .20/.32180 MANAGER: L. OWENS STATUS: JACKSON SGN 10-18-93 ROW, UTILITIES & DETOURS	CONG DIST. 10 FUND SOURCE: BRIDGE PROGRAM FEDERAL HIGHWAY ADMIN FUNDS	PE 1994 ROW LOCL CONST 1997 FED SHARE GA. SHARE OTH SHARE	UNDERWAY $ 353 $ 282 $ 71 $
JACKSON 171070	HISTORIC JACKSON CO COURTHOUSE LANDSCAPING IN JEFFERSON LANDSCAPING / ENHANCEMENT LENGTH(Miles/km): .00/.00000 - EXIST. LANES: 0 /PROPOSED LANES: 0 MANAGER: JANET HARVEY STATUS: LGPA TO BE DONE BY CONTRACT	CONG DIST. 10 FUND SOURCE: TRANS. ENHANCE. FEDERAL HIGHWAY ADMIN FUNDS	PE LOCL ROW LOCL CONST 1997 FED SHARE GA. SHARE OTH SHARE	 $ 179 $ 143 $ $ 36

COUNTY P.I.NO.	DESCRIPTION PROJECT DATA	COMMENTS	FISCAL YEAR	COST ESTS
MADISON 122180	SR 8 FM CR 228 @ DIAMOND HILL TO CR 392/DANIELSVILLE/& CLVT RECONSTRUCTION & WIDENING FROM 2 LANES TO 4 LANES. LENGTH(Miles/km): 5.10/8.20590 MANAGER: B. FERGUSON STATUS:	CONG DIST. 10 FUND SOURCE: SURFACE TRANSPORT. FEDERAL HIGHWAY ADMIN FUNDS	PE 1992 ROW CONST	UNDERWAY AFTER 98 AFTER 98
MADISON 122190	SR 8/US 29 FM SR 106 TO CR 228 @ DIAMOND HILL/INCL CLVT RECONSTRUCTION & WIDENING FROM 2 LANES TO 4 LANES. LENGTH(Miles/km): 3.90/6.27510 MANAGER: B. FERGUSON STATUS:	CONG DIST. 10 FUND SOURCE: SURFACE TRANSPORT. FEDERAL HIGHWAY ADMIN FUNDS	PE 1992 ROW CONST	UNDERWAY AFTER 98 AFTER 98
MADISON 132400	SR 106 M.P. 1.35 N. OF SR 106 TO MP 2.55 N OF CR 177 ADDITION OF A PASSING LANE. LENGTH(Miles/km): 1.20/1.93080 MANAGER: L. OWENS STATUS:	CONG DIST. 10 FUND SOURCE: SURFACE TRANSPORT. FEDERAL HIGHWAY ADMIN FUNDS	PE 1996 ROW CONST	$ 36 AFTER 98 AFTER 98
MADISON 170786	CR 37 @ MASONS MILL CREEK 5 MI NE OF DANIELSVILLE REPLACEMENT OF THE EXISTING BRIDGES(S). FROM 1 TO 2 LANES. LENGTH(Miles/km): .20/.32180 MANAGER: L. OWENS STATUS: MADISON SGN 10-15-93 ROW, UTIL & DETOURS	CONG DIST. 10 FUND SOURCE: BRIDGE PROGRAM FEDERAL HIGHWAY ADMIN FUNDS	PE 1994 ROW LOCL CONST 1997 FED SHARE GA. SHARE OTH SHARE	UNDERWAY $ 325 $ 260 $ 65 $
MADISON 27102X	WATSON MILL COVERED BRIDGE @ SOUTH FORK-BROAD RVR;OGLETHORPE UNKNOWN / UNKNOWN LENGTH(Miles/km): .00/.00000 - EXIST. LANES: 0 /PROPOSED LANES: 0 MANAGER: GAIL D'AVINO STATUS:	CONG DIST. 0 & 0 FUND SOURCE: TRANS. ENHANCE. FEDERAL HIGHWAY ADMIN FUNDS 271020 IS AN ASSOCIATED PROJECT.	PE NONE ROW NONE CONST NONE	$ 0 $ 0 $ 0

COUNTY P.I.NO.	DESCRIPTION PROJECT DATA	COMMENTS	FISCAL YEAR	COST ESTS
MORGAN	COUNTY OPERATED PUBLIC TRANSIT SERVICE			
2B1160	TRANSIT PROJECTS / OPERATIONS	CONG DIST. 10		
	FUNDS RECIPIENT: MORGAN		OPERATING 1996	$ 56
	MANAGER: STEVE KISH	FUND SOURCE: RURAL TRANSIT	FED SHARE	$ 31
STATUS:		FEDERAL TRANSIT ADMIN FUNDS	GA. SHARE	$
			OTH SHARE	$ 25
MORGAN	COUNTY OPERATED PUBLIC TRANSIT SERVICE			
2B7046	TRANSIT PROJECTS / OPERATIONS	CONG DIST. 10		
	FUNDS RECIPIENT: MORGAN		OPERATING 1997	$ 59
	MANAGER: STEVE KISH	FUND SOURCE: RURAL TRANSIT	FED SHARE	$ 32
STATUS:		FEDERAL TRANSIT ADMIN FUNDS	GA. SHARE	$
			OTH SHARE	$ 26
MORGAN	COUNTY OPERATED PUBLIC TRANSIT SERVICE			
2B7070	TRANSIT PROJECTS / OPERATIONS	CONG DIST. 10		
	FUNDS RECIPIENT: MORGAN		OPERATING 1998	$ 61
	MANAGER: STEVE KISH	FUND SOURCE: RURAL TRANSIT	FED SHARE	$ 34
STATUS:		FEDERAL TRANSIT ADMIN FUNDS	GA. SHARE	$
			OTH SHARE	$ 27
MORGAN	ONE STANDARD VAN AND ONE MOBILE RADIO			
2C2160	TRANSIT PROJECTS / CAPITAL	CONG DIST. 10		
	FUNDS RECIPIENT: MORGAN		CAPITAL 1996	$ 24
	MANAGER: STEVE KISH	FUND SOURCE: RURAL TRANSIT	FED SHARE	$ 19
STATUS:		FEDERAL TRANSIT ADMIN FUNDS	GA. SHARE	$ 2
			OTH SHARE	$ 2
MORGAN	ONE CONVERSION VAN AND ONE MOBILE RADIO			
2C8037	TRANSIT PROJECTS / CAPITAL	CONG DIST. 10		
	FUNDS RECIPIENT: MORGAN		CAPITAL 1998	$ 35
	MANAGER: STEVE KISH	FUND SOURCE: RURAL TRANSIT	FED SHARE	$ 28
STATUS:		FEDERAL TRANSIT ADMIN FUNDS	GA. SHARE	$ 4
			OTH SHARE	$ 4

COUNTY P.I.NO.	DESCRIPTION PROJECT DATA	COMMENTS	FISCAL YEAR	COST ESTS
OCONEE 141970	SIMONTON BRIDGE RD FM US 441 IN WATKINSVILLE TO CLARKE CL MINOR WIDEN & RESURF / RECST. OR REHAB. LENGTH(Miles/km): 2.50/4.02250 - EXIST. LANES: 2 /PROPOSED LANES: 2 MANAGER: L. OWENS STATUS:	ATHENS TIP # II-05 CONG DIST. 10 FUND SOURCE: SURFACE TRANSPORT. FEDERAL HIGHWAY ADMIN FUNDS	PE 1996 ROW LOCL CONST	$ 20 AFTER 98
OCONEE 141980	MARS HILL RD/CR 263 FM US 78 TO SR 53 MINOR WIDEN & RESURF / RECST. OR REHAB. LENGTH(Miles/km): 5.59/8.99431 - EXIST. LANES: 2 /PROPOSED LANES: 2 MANAGER: L. OWENS STATUS:	ATHENS TIP # II-04 CONG DIST. 10 FUND SOURCE: SURFACE TRANSPORT. FEDERAL HIGHWAY ADMIN FUNDS	PE 1996 ROW LOCL CONST	$ 20 AFTER 98
OCONEE 142030	MARS HILL RD/CR 263 FM DIALS MILL RD TO US 78 MINOR WIDEN & RESURF / RECST. OR REHAB. LENGTH(Miles/km): 2.70/4.34430 - EXIST. LANES: 2 /PROPOSED LANES: 2 MANAGER: L. OWENS STATUS:	CONG DIST. 10 FUND SOURCE: SURFACE TRANSPORT. FEDERAL HIGHWAY ADMIN FUNDS	PE 1997 ROW LOCL CONST	$ 7 AFTER 98
OCONEE 150210	CR 473/EPPS BRIDGE RD FM SR 10 TO SR 10BUS/US 78/CLARKE CO RECONSTRUCTION & WIDENING FROM 2 LANES TO 4 LANES. LENGTH(Miles/km): 3.30/5.30970 MANAGER: B. FERGUSON STATUS: CLARKE SGN 2/95 PE/ROW/UTIL/CST-$1,426,500;OCONEE SGN 11/94	ATHENS TIP # II-01 CONG DIST. 10 FUND SOURCE: NAT'L HIGHWAY FEDERAL HIGHWAY ADMIN FUNDS	PE 1992 ROW 1996 CONST 1996 FED SHARE GA. SHARE OTH SHARE	UNDERWAY UNDERWAY $ 5775 $ 4620 $ 1155 $
OCONEE 150215	EPPS BRIDGE RD @ MCNUTT CRK/ALSO CLARKE CO REHAB. OF THE EXISTING BRIDGE(S). FROM 2 LANES TO 4 LANES. LENGTH(Miles/km): .50/.80450 MANAGER: B. FERGUSON STATUS: SEE #150210	ATHENS TIP # IV-02 CONG DIST. 10 FUND SOURCE: BRIDGE PROGRAM FEDERAL HIGHWAY ADMIN FUNDS 15021X IS AN ASSOCIATED PROJECT.	PE 1993 ROW NONE *CONST 1996* FED SHARE GA. SHARE OTH SHARE	UNDERWAY $ 0 *$ 896* $ 717 $ 179 $
OCONEE 171145	ELDER'S MILL COVERED BRIDGE ON CR 129 OVER ROSE CREEK BRIDGES / ENHANCEMENT LENGTH(Miles/km): .00/.00000 MANAGER: GAIL D'AVINO STATUS: DOT WILL PROVIDE THE 20% MATCH	CONG DIST. 10 FUND SOURCE: TRANS. ENHANCE. FEDERAL HIGHWAY ADMIN FUNDS	PE NONE ROW NONE CONST 1996 FED SHARE GA. SHARE OTH SHARE	$ 0 $ 0 $ 79 $ 63 $ 16 $

COUNTY / P.I.NO.	DESCRIPTION / PROJECT DATA	COMMENTS	FISCAL YEAR	COST ESTS
OGLETHOR	SR 77 EAST OF LEXINGTON @ BIG INDIAN CREEK			
222050	REPLACEMENT OF THE EXISTING BRIDGES(S). NO ADDED LANES.	CONG DIST. 10	PE 1993	UNDERWAY
	LENGTH(Miles/km): .30/.48270		ROW 1995	UNDERWAY
	MANAGER: D. GRIFFITH		CONST 1996	$ 520
STATUS:	OGLETHORPE COUNTY SGN 2-4-92 FOR UTILITIES.	FUND SOURCE: BRIDGE PROGRAM	FED SHARE	$ 416
		FEDERAL HIGHWAY ADMIN FUNDS	GA. SHARE	$ 104
			OTH SHARE	$
OGLETHOR	SR 77 EAST OF LEXINGTON @ LITTLE INDIAN CREEK			
222052	REPLACEMENT OF THE EXISTING BRIDGES(S). NO ADDED LANES.	CONG DIST. 10	PE 1993	UNDERWAY
	LENGTH(Miles/km): .55/.88495		ROW 1995	UNDERWAY
	MANAGER: D. GRIFFITH		CONST 1996	$ 616
STATUS:	OGLETHORPE COUNTY SGN 2-4-92 FOR UTILITIES.	FUND SOURCE: BRIDGE PROGRAM	FED SHARE	$ 493
		FEDERAL HIGHWAY ADMIN FUNDS	GA. SHARE	$ 123
			OTH SHARE	$
OGLETHOR	SR 10 FM 0.2-2.2; 13.7-16.2;17.2-18.7;WILKES: 1-1.7; 5.5-7.0			
222460	ADDITION OF A PASSING LANE.	CONG DIST. 10	PE 1996	$ 149
	LENGTH(Miles/km): 9.23/14.85107		ROW 1998	$ 100
	MANAGER: D. GRIFFITH		CONST	AFTER 98
STATUS:		FUND SOURCE: SURFACE TRANSPORT.		
		FEDERAL HIGHWAY ADMIN FUNDS		
OGLETHOR	SR 22 @ BROOKS CREEK 2.5 MI S OF LEXINGTON			
242315	REPLACEMENT OF THE EXISTING BRIDGES(S). NO ADDED LANES.	CONG DIST. 10	PE 1997	$ 10
	LENGTH(Miles/km): .21/.33789		ROW 1998	$ 10
	MANAGER: D. GRIFFITH		CONST	AFTER 98
STATUS:	OGLETHORPE SIGNED FOR UTILITIES 5-16-95	FUND SOURCE: BRIDGE PROGRAM		
		FEDERAL HIGHWAY ADMIN FUNDS		
OGLETHOR	CULVERT EXT @ VAR LOC ON STATE ROUTES..GREENE/TALIAF- 270870			
27087X	UNKNOWN / UNKNOWN	CONG DIST. 0 & 0	PE NONE	$ 0
	LENGTH(Miles/km): .00/.00000 - EXIST. LANES: 0 /PROPOSED LANES: 0		ROW NONE	$ 0
	MANAGER: L. SEABROOK		CONST NONE	$ 0
STATUS:		FUND SOURCE: SURFACE TRANSPORT.		
		FEDERAL HIGHWAY ADMIN FUNDS		
		270870 IS AN ASSOCIATED PROJECT.		
OGLETHOR	WATSON MILL COVERED BRIDGE/CR 294 OV THE SOUTH FORK-BROAD RV			
271020	BRIDGES / ENHANCEMENT	CONG DIST. 10	PE NONE	$ 0
	LENGTH(Miles/km): .00/.00000		ROW NONE	$ 0
	MANAGER: GAIL D'AVINO		CONST 1996	$ 115
STATUS:	DOT WILL PROVIDE THE 20% MATCH	FUND SOURCE: TRANS. ENHANCE.	FED SHARE	$ 92
		FEDERAL HIGHWAY ADMIN FUNDS	GA. SHARE	$ 23
		27102X IS AN ASSOCIATED PROJECT.	OTH SHARE	$
OGLETHOR	BIG CLOUDS CREEK COVERED BRIDGE OVER BIG CLOUDS CREEK			
271025	BRIDGES / ENHANCEMENT	CONG DIST. 10	PE NONE	$ 0
	LENGTH(Miles/km): .00/.00000		ROW NONE	$ 0
	MANAGER: GAIL D'AVINO		CONST 1996	$ 72
STATUS:	DOT WILL PROVIDE THE 20% MATCH	FUND SOURCE: TRANS. ENHANCE.	FED SHARE	$ 58
		FEDERAL HIGHWAY ADMIN FUNDS	GA. SHARE	$ 14
			OTH SHARE	$

COUNTY P.I.NO.	DESCRIPTION PROJECT DATA	COMMENTS	FISCAL YEAR	COST ESTS
WALTON 1B1050	CITY OPERATED PUBLIC TRANSIT SERVICE TRANSIT PROJECTS / OPERATIONS FUNDS RECIPIENT: SOCIAL CIRCLE MANAGER: STEVE KISH STATUS:	CONG DIST. 10 FUND SOURCE: RURAL TRANSIT FEDERAL TRANSIT ADMIN FUNDS	OPERATING 1996 FED SHARE GA. SHARE OTH SHARE	$ 26 $ 15 $ $ 11
WALTON 1B7032	CITY OPERATED PUBLIC TRANSIT SERVICE TRANSIT PROJECTS / OPERATIONS FUNDS RECIPIENT: SOCIAL CIRCLE MANAGER: STEVE KISH STATUS:	CONG DIST. 10 FUND SOURCE: RURAL TRANSIT FEDERAL TRANSIT ADMIN FUNDS	OPERATING 1997 FED SHARE GA. SHARE OTH SHARE	$ 27 $ 15 $ $ 11
WALTON 1B7042	CITY OPERATED PUBLIC TRANSIT SERVICE TRANSIT PROJECTS / OPERATIONS FUNDS RECIPIENT: SOCIAL CIRCLE MANAGER: STEVE KISH STATUS:	CONG DIST. 10 FUND SOURCE: RURAL TRANSIT FEDERAL TRANSIT ADMIN FUNDS	OPERATING 1998 FED SHARE GA. SHARE OTH SHARE	$ 29 $ 17 $ $ 12
WALTON 1C8025	ONE STANDARD VAN AND ONE MOBILE RADIO TRANSIT PROJECTS / CAPITAL FUNDS RECIPIENT: SOCIAL CIRCLE MANAGER: STEVE KISH STATUS:	CONG DIST. 10 FUND SOURCE: RURAL TRANSIT FEDERAL TRANSIT ADMIN FUNDS	CAPITAL 1996 FED SHARE GA. SHARE OTH SHARE	$ 23 $ 18 $ 3 $ 2
WALTON 12236Z	SR 124 CONN/SR 890 FM SR 124 TO SR 500/& GWINNETT- 122365 UNKNOWN / UNKNOWN LENGTH(Miles/km): .00/.00000 - EXIST. LANES: 0 /PROPOSED LANES: 0 MANAGER: BILL MOSKAL STATUS:	CONG DIST. 0 & 0 FUND SOURCE: SURFACE TRANSPORT. FEDERAL HIGHWAY ADMIN FUNDS 122365 IS AN ASSOCIATED PROJECT.	PE NONE ROW NONE CONST NONE	$ 0 $ 0 $ 0
WALTON 122560	SR 81 AT MONROE YOUTH/CENTERHILL CHURCH ROAD TURN LANES / SAFETY LENGTH(Miles/km): .59/.94931 - EXIST. LANES: 0 /PROPOSED LANES: 0 MANAGER: L. OWENS STATUS: COUNTY SGN 8-22-94 FOR ROW & UTILITIES. OTO	CONG DIST. 10 FUND SOURCE: HWY. SAFETY FEDERAL HIGHWAY ADMIN FUNDS	PE NONE ROW 1996 CONST 1996 FED SHARE GA. SHARE OTH SHARE	$ 0 $ 116 $ 159 $ 143 $ 16 $
WALTON 132620	SR 20 AT SR 81 IN LOGANVILLE TURN LANES / SAFETY LENGTH(Miles/km): .22/.35398 - EXIST. LANES: 2 /PROPOSED LANES: 4 MANAGER: L. OWENS STATUS: LOGANVILLE SGN FOR ROW & UTILITIES 5-2-95 OTO	CONG DIST. 10 FUND SOURCE: HWY. SAFETY FEDERAL HIGHWAY ADMIN FUNDS	PE 1996 ROW LOCL CONST 1997 FED SHARE GA. SHARE OTH SHARE	$ 5 $ 91 $ 82 $ 9 $

COUNTY P.I.NO.	DESCRIPTION PROJECT DATA	COMMENTS	FISCAL YEAR	COST ESTS
WALTON 171170	CR 289/BEARDEN ROAD @ JACKS CREEK 1.2 MI NW OF GOOD HOPE REPLACEMENT OF THE EXISTING BRIDGES(S). NO ADDED LANES. LENGTH(Miles/km): .20/.32180 MANAGER: L. OWENS	CONG DIST. 10	PE 1995 ROW LOCL	UNDERWAY
STATUS:	WALTON SGN DO ROW, UTILITIES & DETOURS 9-28-94	FUND SOURCE: BRIDGE PROGRAM FEDERAL HIGHWAY ADMIN FUNDS	CONST 1998 FED SHARE GA. SHARE OTH SHARE	$ 234 $ 187 $ 47 $

South Georgia
Regional Development Center

Ben Hill
Berrien
Brooks
Cook
Echols
Irwin
Lanier
Lowndes
Tift
Turner

SOUTH GEORGIA

COUNTY / P.I.NO.	DESCRIPTION / PROJECT DATA	COMMENTS	FISCAL YEAR	COST ESTS
BEN HILL 4B7084	COUNTY OPERATED PUBLIC TRANSIT SERVICE TRANSIT PROJECTS / OPERATIONS FUNDS RECIPIENT: BEN HILL MANAGER: STEVE KISH STATUS:	CONG DIST. 8 FUND SOURCE: RURAL TRANSIT FEDERAL TRANSIT ADMIN FUNDS	OPERATING 1996 FED SHARE GA. SHARE OTH SHARE	$ 46 $ 26 $ $ 20
BEN HILL 4B7085	COUNTY OPERATED PUBLIC TRANSIT SERVICE TRANSIT PROJECTS / OPERATIONS FUNDS RECIPIENT: BEN HILL MANAGER: STEVE KISH STATUS:	CONG DIST. 8 FUND SOURCE: RURAL TRANSIT FEDERAL TRANSIT ADMIN FUNDS	OPERATING 1997 FED SHARE GA. SHARE OTH SHARE	$ 46 $ 26 $ $ 20
BEN HILL 4B7086	COUNTY OPERATED PUBLIC TRANSIT SERVICE TRANSIT PROJECTS / OPERATIONS FUNDS RECIPIENT: BEN HILL MANAGER: STEVE KISH STATUS:	CONG DIST. 8 FUND SOURCE: RURAL TRANSIT FEDERAL TRANSIT ADMIN FUNDS	OPERATING 1998 FED SHARE GA. SHARE OTH SHARE	$ 48 $ 27 $ $ 21
BEN HILL 4C8028	ONE CONV. VAN/LIFT, 1 STAND. VAN, 2 RADIOS, 1 BASE STATION TRANSIT PROJECTS / CAPITAL FUNDS RECIPIENT: BEN HILL MANAGER: STEVE KISH STATUS:	CONG DIST. 8 FUND SOURCE: RURAL TRANSIT FEDERAL TRANSIT ADMIN FUNDS	CAPITAL 1996 FED SHARE GA. SHARE OTH SHARE	$ 64 $ 51 $ 7 $ 6
BEN HILL 431040	SR 90 @ ALAPAHA RIVER/ALSO TURNER CO REPLACEMENT OF THE EXISTING BRIDGES(S). NO ADDED LANES. LENGTH(Miles/km): .23/.37007 MANAGER: J. SHEFFIELD STATUS: BEN HILL SGN 1-7-92 & TURNER SGN 1-7-92 FOR UTILITIES.	CONG DIST. 8 FUND SOURCE: BRIDGE PROGRAM FEDERAL HIGHWAY ADMIN FUNDS 43104X IS AN ASSOCIATED PROJECT.	PE 1992 ROW 1995 CONST 1996 FED SHARE GA. SHARE OTH SHARE	UNDERWAY UNDERWAY $ 718 $ 574 $ 144 $
BEN HILL 442580	SR 107/US 319 OVER STURGEON CREEK NEAR CR 5 REPLACEMENT OF THE EXISTING BRIDGES(S). NO ADDED LANES. LENGTH(Miles/km): .75/1.20675 MANAGER: J. SHEFFIELD STATUS: REQ COUNTY DO UTILITIES 9-21-94	CONG DIST. 8 FUND SOURCE: BRIDGE PROGRAM FEDERAL HIGHWAY ADMIN FUNDS	PE 1994 ROW 1997 CONST 1998 FED SHARE GA. SHARE OTH SHARE	UNDERWAY $ 1 $ 652 $ 522 $ 130 $
BEN HILL 442590	SR 90 OVER ALAPAHA RIVER OVERFLOW REPLACEMENT OF THE EXISTING BRIDGES(S). NO ADDED LANES. LENGTH(Miles/km): .19/.30571 MANAGER: J. SHEFFIELD STATUS: BEN HILL REFUSED TO COMMIT ANY FUNDS 10-5-94	CONG DIST. 8 FUND SOURCE: BRIDGE PROGRAM FEDERAL HIGHWAY ADMIN FUNDS	PE 1995 ROW 1996 CONST 1996 FED SHARE GA. SHARE OTH SHARE	UNDERWAY UNDERWAY $ 299 $ 239 $ 60 $

COUNTY / P.I.NO.	DESCRIPTION / PROJECT DATA	COMMENTS	FISCAL YEAR	COST ESTS
BEN HILL	EVERGREEN CEMETERY ROAD OVER TURKEY CREEK IN FITZGERALD			
450420	REPLACEMENT OF THE EXISTING BRIDGES(S). NO ADDED LANES.	CONG DIST. 8	PE 1994	UNDERWAY
	LENGTH(Miles/km): .09/.14481		ROW LOCL	
	MANAGER: J. SHEFFIELD		CONST 1997	$ 131
STATUS:	CITY SGN 10-18-93 ROW,UTIL,DETOURS; COUNTY REFUSED 10-20-93	FUND SOURCE: BRIDGE PROGRAM	FED SHARE	$ 105
		FEDERAL HIGHWAY ADMIN FUNDS	GA. SHARE	$ 26
			OTH SHARE	$

COUNTY P.I.NO.	DESCRIPTION PROJECT DATA	COMMENTS	FISCAL YEAR	COST ESTS
BROOKS 421720	SR 133 FM W/CR 276 TO E. OF WITHLACOOCHEE RVR/LOWNDES RECONSTRUCTION & WIDENING FROM 2 LANES TO 4 LANES. LENGTH(Miles/km): 1.80/2.89620 MANAGER: K. FULBRIGHT STATUS: BROOKS SGN FOR UTIL 9-5-95; LOWNDES SGN FOR UTIL 12-5-90	CONG DIST. 2 FUND SOURCE: NAT'L HIGHWAY FEDERAL HIGHWAY ADMIN FUNDS	PE 1992 ROW 1996 CONST 1997 FED SHARE $ GA. SHARE $ OTH SHARE $	UNDERWAY UNDERWAY $ 3000 $ 2400 $ 600
BROOKS 421722	SR 133 @ LITTLE; WITHLACOOCHEE RVR & OFLW & LOWNDES REPLACEMENT OF THE EXISTING BRIDGES(S). FROM 2 TO 4 LANES. LENGTH(Miles/km): .20/.32180 MANAGER: K. FULBRIGHT STATUS: REQ BROOKS DO UTIL 11-8-90; LOWNDES SGN 12/5/90 UTIL.	CONG DIST. 2 FUND SOURCE: BRIDGE PROGRAM FEDERAL HIGHWAY ADMIN FUNDS 42172Y IS AN ASSOCIATED PROJECT.	PE 1992 ROW NONE CONST 1997 FED SHARE $ GA. SHARE $ OTH SHARE $	UNDERWAY $ 0 $ 6550 $ 5240 $ 1310
BROOKS 442680	CR 275 @ CAT CREEK APPROXIMATELY 4 MILES SOUTH OF DIXIE REPLACEMENT OF THE EXISTING BRIDGES(S). NO ADDED LANES. LENGTH(Miles/km): .20/.32180 MANAGER: J. SHEFFIELD STATUS:	CONG DIST. 2 FUND SOURCE: BRIDGE PROGRAM FEDERAL HIGHWAY ADMIN FUNDS	PE 1995 ROW LOCL CONST	UNDERWAY AFTER 98
BROOKS 442682	CR 275 @ PISCOLA CREEK APPROXIMATELY 2.5 MILES SE OF DIXIE REPLACEMENT OF THE EXISTING BRIDGES(S). NO ADDED LANES. LENGTH(Miles/km): .22/.35398 MANAGER: J. SHEFFIELD STATUS:	CONG DIST. 2 FUND SOURCE: BRIDGE PROGRAM FEDERAL HIGHWAY ADMIN FUNDS	PE 1995 ROW LOCL CONST	UNDERWAY AFTER 98

COUNTY / P.I.NO.	DESCRIPTION / PROJECT DATA	COMMENTS	FISCAL YEAR	COST ESTS
COOK 410420	I-75 @ SR 37/ADEL [FM 1500 FT WEST TO 650 FT EAST I-75] INTERCHANGE / RECST. OR REHAB. LENGTH(Miles/km): .60/.96540 - EXIST. LANES: 2 /PROPOSED LANES: 5 MANAGER: J. GARLAND STATUS: REQ ADEL DO PUB UTIL 9-30-91; COUNTY TABLED LGPA 11-13-91	CONG DIST. 8 FUND SOURCE: I-STATE MAINT. FEDERAL HIGHWAY ADMIN FUNDS	PE 1992 ROW 1996 CONST 1997 FED SHARE GA. SHARE OTH SHARE	UNDERWAY $ 100 $ 3071 $ 2764 $ 307 $
COOK 410510	I-75 FM LOWNDES CO LINE TO SR 37 RECONSTRUCTION & WIDENING FROM 3 LANES TO 6 LANES. LENGTH(Miles/km): 7.75/12.46975 MANAGER: B. FERGUSON STATUS: REQ COOK COUNTY DO UTILITIES 10-30-91	CONG DIST. 8 FUND SOURCE: NAT'L HIGHWAY FEDERAL HIGHWAY ADMIN FUNDS	PE 1993 ROW CONST	UNDERWAY AFTER 98 AFTER 98
COOK 410520	I-75 FM SR 37 TO CR 246 RECONSTRUCTION & WIDENING FROM 4 LANES TO 6 LANES. LENGTH(Miles/km): 9.30/14.96370 MANAGER: B. FERGUSON STATUS: REQ COUNTY & LENOX DO UTIL 10-30-91; SPARKS SGN UTIL 11-5-91	CONG DIST. 8 FUND SOURCE: NAT'L HIGHWAY FEDERAL HIGHWAY ADMIN FUNDS	PE 1993 ROW CONST	UNDERWAY AFTER 98 AFTER 98
COOK 410530	I-75 FM CR 246/COOK TO CR 204 IN TIFT COUNTY RECONSTRUCTION & WIDENING FROM 4 LANES TO 6 LANES. LENGTH(Miles/km): 10.23/16.46007 MANAGER: B. FERGUSON STATUS: REQ COOK, LENOX & TIFT DO UTILITIES 10-30-91	CONG DIST. 8 FUND SOURCE: NAT'L HIGHWAY FEDERAL HIGHWAY ADMIN FUNDS 41053X IS AN ASSOCIATED PROJECT.	PE 1993 ROW 1998 CONST	UNDERWAY $ 4000 AFTER 98
COOK 410620	I-75 R/W FOR HEART PINE & CECIL BAY WETLANDS - MITIGATION WATER POLLUTION MITIG. / ENHANCEMENT LENGTH(Miles/km): .00/.00000 - EXIST. LANES: 0 /PROPOSED LANES: 0 MANAGER: J. SHEFFIELD STATUS: NOT APPLICABLE	CONG DIST. 8 FUND SOURCE: NAT'L HIGHWAY FEDERAL HIGHWAY ADMIN FUNDS	PE NONE ROW 1997 CONST NONE	$ 0 $ 300 $ 0

COUNTY P.I.NO.	DESCRIPTION PROJECT DATA	COMMENTS	FISCAL YEAR	COST ESTS
ECHOLS	SR 187 @ SUWANNOCHEEE CRK /ALSO CLINCH COUNTY		PE 1992	UNDERWAY
431060	REPLACEMENT OF THE EXISTING BRIDGES(S). NO ADDED LANES.	CONG DIST. 8	ROW 1995	UNDERWAY
	LENGTH(Miles/km): 1.00/1.60900		CONST 1996	$ 1366
	MANAGER: J. SHEFFIELD	FUND SOURCE: BRIDGE PROGRAM	FED SHARE	$ 1093
STATUS:	ECHOLS SGN 4-6-92 FOR UTILITIES; CLINCH HAS NO UTIL INVOLVED	FEDERAL HIGHWAY ADMIN FUNDS	GA. SHARE	$ 273
			OTH SHARE	$
ECHOLS	SR 89/US441 FM FLA SL TO PEARSON;INTERS @ SR 94 & 177/CLINCH		PE 1996	UNDERWAY
431490	SHOULDER WORK / MAINTENANCE	CONG DIST. 8	ROW LOCL	
	LENGTH(Miles/km): 58.58/94.25522 - EXIST. LANES: 0 /PROPOSED LANES: 0		CONST 1996	$ 1104
	MANAGER: L. SEABROOK	FUND SOURCE: SURFACE TRANSPORT.	FED SHARE	$ 883
STATUS:	MAINTENANCE PROJECT	FEDERAL HIGHWAY ADMIN FUNDS	GA. SHARE	$ 221
		43149X IS AN ASSOCIATED PROJECT.	OTH SHARE	$

COUNTY P.I.NO.	DESCRIPTION PROJECT DATA	COMMENTS	FISCAL YEAR	COST ESTS
IRWIN 4B7081	COUNTY OPERATED PUBLIC TRANSIT SERVICE TRANSIT PROJECTS / OPERATIONS FUNDS RECIPIENT: IRWIN MANAGER: STEVE KISH STATUS:	CONG DIST. 8 FUND SOURCE: RURAL TRANSIT FEDERAL TRANSIT ADMIN FUNDS	OPERATING 1996 FED SHARE GA. SHARE OTH SHARE	$ 46 $ 26 $ $ 20
IRWIN 4B7082	COUNTY OPERATED PUBLIC TRANSIT SERVICE TRANSIT PROJECTS / OPERATIONS FUNDS RECIPIENT: IRWIN MANAGER: STEVE KISH STATUS:	CONG DIST. 8 FUND SOURCE: RURAL TRANSIT FEDERAL TRANSIT ADMIN FUNDS	OPERATING 1997 FED SHARE GA. SHARE OTH SHARE	$ 46 $ 26 $ $ 20
IRWIN 4B7083	COUNTY OPERATED PUBLIC TRANSIT SERVICE TRANSIT PROJECTS / OPERATIONS FUNDS RECIPIENT: IRWIN MANAGER: STEVE KISH STATUS:	CONG DIST. 8 FUND SOURCE: RURAL TRANSIT FEDERAL TRANSIT ADMIN FUNDS	OPERATING 1998 FED SHARE GA. SHARE OTH SHARE	$ 48 $ 27 $ $ 21
IRWIN 4C8029	ONE CONV. VAN/LIFT, 1 STAND. VAN, 2 RADIOS, 1 BASE STATION TRANSIT PROJECTS / CAPITAL FUNDS RECIPIENT: IRWIN MANAGER: STEVE KISH STATUS:	CONG DIST. 8 FUND SOURCE: RURAL TRANSIT FEDERAL TRANSIT ADMIN FUNDS	CAPITAL 1996 FED SHARE GA. SHARE OTH SHARE	$ 64 $ 51 $ 7 $ 6
IRWIN 421960	SR 11/US 129 @ REEDY CRK & STUMP CRK REPLACEMENT OF THE EXISTING BRIDGES(S). NO ADDED LANES. LENGTH(Miles/km): 1.00/1.60900 MANAGER: J. SHEFFIELD STATUS: SGN BY COUNTY 5-16-91 AND OCILLA 5-20-91 FOR UTILITIES.	CONG DIST. 8 FUND SOURCE: BRIDGE PROGRAM FEDERAL HIGHWAY ADMIN FUNDS	PE 1992 ROW 1995 CONST 1996 FED SHARE GA. SHARE OTH SHARE	UNDERWAY UNDERWAY $ 716 $ 573 $ 143 $
IRWIN 471070	CR 181/SATILLA CHURCH RD. @ WILLACOOCHEE RIVER REPLACEMENT OF THE EXISTING BRIDGES(S). NO ADDED LANES. LENGTH(Miles/km): .22/.35398 MANAGER: J. SHEFFIELD STATUS: IRWIN SGN 9-26-94 FOR ROW, UTILITIES & DETOURS	CONG DIST. 8 FUND SOURCE: BRIDGE PROGRAM FEDERAL HIGHWAY ADMIN FUNDS	PE 1995 ROW LOCL CONST 1996 FED SHARE GA. SHARE OTH SHARE	UNDERWAY $ 365 $ 292 $ 73 $

GEORGIA DEPARTMENT OF TRANSPORTATION
STATE TRANSPORTATION IMPROVEMENTS PROGRAM
PROJECT LISTING BY RDC FY 1996/FY 1998
SOUTH GEORGIA
REGIONAL DEVELOPMENT COMMISSION

COUNTY P.I.NO.	DESCRIPTION PROJECT DATA	COMMENTS	FISCAL YEAR	COST ESTS
LANIER 4B7078	COUNTY OPERATED PUBLIC TRANSIT SERVICE TRANSIT PROJECTS / OPERATIONS FUNDS RECIPIENT: LANIER MANAGER: STEVE KISH STATUS:	CONG DIST. 8 FUND SOURCE: RURAL TRANSIT FEDERAL TRANSIT ADMIN FUNDS	OPERATING 1996 FED SHARE GA. SHARE OTH SHARE	$ 46 $ 26 $ $ 20
LANIER 4B7079	COUNTY OPERATED PUBLIC TRANSIT SERVICE TRANSIT PROJECTS / OPERATIONS FUNDS RECIPIENT: LANIER MANAGER: STEVE KISH STATUS:	CONG DIST. 8 FUND SOURCE: RURAL TRANSIT FEDERAL TRANSIT ADMIN FUNDS	OPERATING 1997 FED SHARE GA. SHARE OTH SHARE	$ 46 $ 26 $ $ 20
LANIER 4B7080	COUNTY OPERATED PUBLIC TRANSIT SERVICE TRANSIT PROJECTS / OPERATIONS FUNDS RECIPIENT: LANIER MANAGER: STEVE KISH STATUS:	CONG DIST. 8 FUND SOURCE: RURAL TRANSIT FEDERAL TRANSIT ADMIN FUNDS	OPERATING 1998 FED SHARE GA. SHARE OTH SHARE	$ 48 $ 27 $ $ 21
LANIER 4C8030	ONE CONV. VAN/LIFT, 1 STAND. VAN, 2 RADIOS, 1 BASE STATION TRANSIT PROJECTS / CAPITAL FUNDS RECIPIENT: LANIER MANAGER: STEVE KISH STATUS:	CONG DIST. 8 FUND SOURCE: RURAL TRANSIT FEDERAL TRANSIT ADMIN FUNDS	CAPITAL 1996 FED SHARE GA. SHARE OTH SHARE	$ 64 $ 51 $ 7 $ 6

COUNTY P.I.NO.	DESCRIPTION PROJECT DATA	COMMENTS	FISCAL YEAR	COST ESTS
LOWNDES 4B7093	COUNTY OPERATED PUBLIC TRANSIT SERVICE TRANSIT PROJECTS / OPERATIONS FUNDS RECIPIENT: LOWNDES MANAGER: STEVE KISH STATUS:	CONG DIST. 8 & 2 FUND SOURCE: RURAL TRANSIT FEDERAL TRANSIT ADMIN FUNDS	OPERATING 1996 FED SHARE GA. SHARE OTH SHARE	$ 46 $ 26 $ $ 20
LOWNDES 4B7094	COUNTY OPERATED PUBLIC TRANSIT SERVICE TRANSIT PROJECTS / OPERATIONS FUNDS RECIPIENT: LOWNDES MANAGER: STEVE KISH STATUS:	CONG DIST. 8 & 2 FUND SOURCE: RURAL TRANSIT FEDERAL TRANSIT ADMIN FUNDS	OPERATING 1997 FED SHARE GA. SHARE OTH SHARE	$ 46 $ 26 $ $ 20
LOWNDES 4B7095	COUNTY OPERATED PUBLIC TRANSIT SERVICE TRANSIT PROJECTS / OPERATIONS FUNDS RECIPIENT: LOWNDES MANAGER: STEVE KISH STATUS:	CONG DIST. 8 & 2 FUND SOURCE: RURAL TRANSIT FEDERAL TRANSIT ADMIN FUNDS	OPERATING 1998 FED SHARE GA. SHARE OTH SHARE	$ 48 $ 27 $ $ 21
LOWNDES 4C8033	ONE CONV. VAN/LIFT, 1 STAND. VAN, 2 RADIOS, 1 BASE STATION TRANSIT PROJECTS / CAPITAL FUNDS RECIPIENT: LOWNDES MANAGER: STEVE KISH STATUS:	CONG DIST. 8 & 2 FUND SOURCE: RURAL TRANSIT FEDERAL TRANSIT ADMIN FUNDS	CAPITAL 1996 FED SHARE GA. SHARE OTH SHARE	$ 64 $ 51 $ 7 $ 6
LOWNDES 410500	I-75 FM NORTH OF SR 133 TO COOK COUNTY LINE RECONSTRUCTION & WIDENING FROM 4 LANES TO 6 LANES. LENGTH(Miles/km): 13.30/21.39970 MANAGER: B. FERGUSON STATUS: REQ REMERTON UTIL 10/91;SGN CO 11-21-91/HAHIRA 11-19-91 UTIL	CONG DIST. 8 & 2 FUND SOURCE: NAT'L HIGHWAY FEDERAL HIGHWAY ADMIN FUNDS	PE 1993 ROW NONE CONST	UNDERWAY $ 0 AFTER 98
LOWNDES 410650	I-75 SITE RECONSTRUCTION & REPLACE SCALES @ 2 WEIGH STAT'S WEIGH STATION / RECST. OR REHAB. LENGTH(Miles/km): .20/.32180 - EXIST. LANES: 0 /PROPOSED LANES: 0 MANAGER: J. GARLAND STATUS: NOT APPLICABLE	CONG DIST. 2 FUND SOURCE: I-STATE MAINT. FEDERAL HIGHWAY ADMIN FUNDS	PE 1996 ROW NONE CONST 1996 FED SHARE GA. SHARE OTH SHARE	UNDERWAY $ 0 $ 2000 $ 1800 $ 200 $
LOWNDES 42172X	SR 133 FM W/CR 276 TO E. OF WITHLACOOCHEE/ SEE BROOKS-421720 UNKNOWN / UNKNOWN LENGTH(Miles/km): .00/.00000 - EXIST. LANES: 0 /PROPOSED LANES: 0 MANAGER: K. FULBRIGHT STATUS:	CONG DIST. 0 & 0 FUND SOURCE: NAT'L HIGHWAY FEDERAL HIGHWAY ADMIN FUNDS 421720 IS AN ASSOCIATED PROJECT.	PE NONE ROW NONE CONST NONE	$ 0 $ 0 $ 0

COUNTY P.I.NO.	DESCRIPTION PROJECT DATA	COMMENTS	FISCAL YEAR	COST ESTS
LOWNDES 42172Y	SR 133 @ LITTLE; WITHLACOOCHEE RVR & OFLW; SEE BROOKS-421722 UNKNOWN / UNKNOWN LENGTH(Miles/km): .00/.00000 - EXIST. LANES: 0 /PROPOSED LANES: 0 MANAGER: K. FULBRIGHT STATUS:	CONG DIST. 0 & 0 FUND SOURCE: BRIDGE PROGRAM FEDERAL HIGHWAY ADMIN FUNDS 421722 IS AN ASSOCIATED PROJECT.	PE NONE ROW NONE CONST NONE	$ 0 $ 0 $ 0
LOWNDES 422280	SR 125 FM CR 867 TO N. OF HIGHTOWER RD/MOODY AFB N GATE RECONSTRUCTION & WIDENING FROM 4 LANES TO 5 LANES. LENGTH(Miles/km): 8.73/14.04657 MANAGER: K. FULBRIGHT STATUS: REV REQ COUNTY DO UTIL 7-28-94; CITY REFUSED P UTL 8-8-94	CONG DIST. 8 FUND SOURCE: SURFACE TRANSPORT. FEDERAL HIGHWAY ADMIN FUNDS	PE 1993 ROW 1996 CONST 1996 FED SHARE GA. SHARE OTH SHARE	UNDERWAY $ 2032 $ 9267 $ 7414 $ 1853 $
LOWNDES 422360	SR 7/US 41 AT SR 31/US 221 IN VALDOSTA INTERSECTION IMPROVEMENT / SAFETY LENGTH(Miles/km): .50/.80450 - EXIST. LANES: 0 /PROPOSED LANES: 0 MANAGER: J. SHEFFIELD STATUS: VALDOSTA SIGNED 3-10-94 FOR ROW AND UTILITIES	CONG DIST. 2 FUND SOURCE: HWY. SAFETY FEDERAL HIGHWAY ADMIN FUNDS	PE 1996 ROW LOCL CONST 1996 FED SHARE GA. SHARE OTH SHARE	$ 5 $ 89 $ 80 $ 9 $
LOWNDES 431340	ONE-WAY PAIR ASHLEY & PATTERSON FM N'SIDE DR TO SR 7/US 41 MINOR WIDEN & RESURF / RECST. OR REHAB. LENGTH(Miles/km): .49/.78841 - EXIST. LANES: 4 /PROPOSED LANES: 4 MANAGER: J. SHEFFIELD STATUS: VALDOSTA SGN 5-20-93 FOR ROW & UTILITIES. COUNTY-NO UTIL	CONG DIST. 8 FUND SOURCE: SURFACE TRANSPORT. FEDERAL HIGHWAY ADMIN FUNDS	PE NONE ROW LOCL CONST 1996 FED SHARE GA. SHARE OTH SHARE	$ 0 $ 278 $ 222 $ 56 $
LOWNDES 442560	OLD CLYATTVILLE RD/CR 785 FM E/I-75 TO N OF INDUSTRIAL BLVD RECONSTRUCTION & WIDENING FROM 2 LANES TO 4 LANES. LENGTH(Miles/km): 1.80/2.89620 MANAGER: RAY METTS STATUS:	CONG DIST. 8 FUND SOURCE: SURFACE TRANSPORT. FEDERAL HIGHWAY ADMIN FUNDS	PE 1996 ROW LOCL CONST	UNDERWAY AFTER 98
LOWNDES 442565	OLD CLYATTVILLE RD/CR 785 OVER MUD CREEK IN VALDOSTA REPLACEMENT OF THE EXISTING BRIDGES(S). FROM 2 TO 4 LANES. LENGTH(Miles/km): .20/.32180 MANAGER: J. SHEFFIELD STATUS: REQ CO ROW/UTIL/DETOURS 4/95;VALDOSTA SGN 4/95 ROW/UTL/DET.	CONG DIST. 8 FUND SOURCE: BRIDGE PROGRAM FEDERAL HIGHWAY ADMIN FUNDS	PE 1996 ROW LOCL CONST 1996 FED SHARE GA. SHARE OTH SHARE	UNDERWAY $ 399 $ 319 $ 80 $
LOWNDES 450430	SR 7/US 41 AT JAMES BECK OVERPASS IN VALDOSTA INTERSECTION IMPROVEMENT / SAFETY LENGTH(Miles/km): .20/.32180 - EXIST. LANES: 4 /PROPOSED LANES: 4 MANAGER: J. SHEFFIELD STATUS: VALDOSTA SGN 5-20-93 FOR UTILITIES; COUNTY LGPA - N/A	CONG DIST. 2 FUND SOURCE: HWY. SAFETY FEDERAL HIGHWAY ADMIN FUNDS	PE 1996 ROW 1995 CONST 1996 FED SHARE GA. SHARE OTH SHARE	$ 5 UNDERWAY $ 208 $ 187 $ 21 $

COUNTY P.I.NO.	DESCRIPTION PROJECT DATA	COMMENTS	FISCAL YEAR	COST ESTS
LOWNDES 450440	GORDON STREET/CR 555/CR 720 FM BAYTREE RD TO N FORREST ST RECONSTRUCTION & WIDENING FROM 2 LANES TO 4 LANES. LENGTH(Miles/km): 2.87/4.61783 MANAGER: RAY METTS STATUS:	CONG DIST. 2 FUND SOURCE: SURFACE TRANSPORT. FEDERAL HIGHWAY ADMIN FUNDS	PE 1996 ROW LOCL CONST	$ 86 AFTER 98
LOWNDES 450450	N OAK ST FM BAYTREE RD TO 500' N BAYTREE FOR RIGHT TURN LN TURN LANES / SAFETY LENGTH(Miles/km): .32/.51488 - EXIST. LANES: 2 /PROPOSED LANES: 3 MANAGER: J. SHEFFIELD STATUS: VALDOSTA SGN 5-20-93 ROW & UTILITIES; COUNTY HAS NO UTIL	CONG DIST. 2 FUND SOURCE: HWY. SAFETY FEDERAL HIGHWAY ADMIN FUNDS	PE NONE ROW LOCL CONST 1997 FED SHARE GA. SHARE OTH SHARE	$ 0 $ 131 $ 118 $ 13

COUNTY / P.I.NO.	DESCRIPTION / PROJECT DATA	COMMENTS	FISCAL YEAR	COST ESTS
TIFT 4B1275	COUNTY OPERATED PUBLIC TRANSIT SERVICE TRANSIT PROJECTS / OPERATIONS FUNDS RECIPIENT: TIFT MANAGER: STEVE KISH STATUS:	CONG DIST. 8 FUND SOURCE: RURAL TRANSIT FEDERAL TRANSIT ADMIN FUNDS	OPERATING 1996 FED SHARE GA. SHARE OTH SHARE	$ 62 $ 32 $ $ 29
TIFT 4B7068	COUNTY OPERATED PUBLIC TRANSIT SERVICE TRANSIT PROJECTS / OPERATIONS FUNDS RECIPIENT: TIFT MANAGER: STEVE KISH STATUS:	CONG DIST. 8 FUND SOURCE: RURAL TRANSIT FEDERAL TRANSIT ADMIN FUNDS	OPERATING 1997 FED SHARE GA. SHARE OTH SHARE	$ 64 $ 33 $ $ 30
TIFT 4B7074	COUNTY OPERATED PUBLIC TRANSIT SERVICE TRANSIT PROJECTS / OPERATIONS FUNDS RECIPIENT: TIFT MANAGER: STEVE KISH STATUS:	CONG DIST. 8 FUND SOURCE: RURAL TRANSIT FEDERAL TRANSIT ADMIN FUNDS	OPERATING 1998 FED SHARE GA. SHARE OTH SHARE	$ 68 $ 35 $ $ 32
TIFT 4C7073	TWO CONVERSION VANS/LIFT AND TWO MOBILE RADIOS TRANSIT PROJECTS / CAPITAL FUNDS RECIPIENT: TIFT MANAGER: STEVE KISH STATUS:	CONG DIST. 8 FUND SOURCE: RURAL TRANSIT FEDERAL TRANSIT ADMIN FUNDS	CAPITAL 1998 FED SHARE GA. SHARE OTH SHARE	$ 76 $ 61 $ 7 $ 8
TIFT 410240	I-75 FM N CITY LIMITS OF TIFTON TO TURNER COUNTY LINE RECONSTRUCTION & WIDENING FROM 4 LANES TO 6 LANES. LENGTH(Miles/km): 8.10/13.03290 MANAGER: B. FERGUSON STATUS: REQ TIFT DO UTIL 4-8-92; TIFTON SGN 5-5-92 PUB UTILITIES.	CONG DIST. 8 FUND SOURCE: NAT'L HIGHWAY FEDERAL HIGHWAY ADMIN FUNDS	PE 1986 ROW 1997 CONST	UNDERWAY $ 10000 AFTER 98
TIFT 41053X	I-75 FM CR 246/COOK TO CR 204/TIFT..SEE COOK COUNTY- 410530 UNKNOWN / UNKNOWN LENGTH(Miles/km): .00/.00000 - EXIST. LANES: 0 /PROPOSED LANES: 0 MANAGER: UNKNOWN STATUS:	CONG DIST. 0 & 0 FUND SOURCE: NAT'L HIGHWAY FEDERAL HIGHWAY ADMIN FUNDS 410530 IS AN ASSOCIATED PROJECT.	PE NONE ROW NONE CONST NONE	$ 0 $ 0 $ 0
TIFT 410580	I-75 AT 2ND STREET AND 8TH STREET/TIFTON LANDSCAPING / ENHANCEMENT LENGTH(Miles/km): .00/.00000 - EXIST. LANES: 0 /PROPOSED LANES: 0 MANAGER: E. LAWS STATUS: TIFTON SGN TO PAY 50% OF CONSTRUCTION COST 3-5-94	CONG DIST. 8 FUND SOURCE: TRANS. ENHANCE. FEDERAL HIGHWAY ADMIN FUNDS	PE NONE ROW NONE CONST 1996 FED SHARE GA. SHARE OTH SHARE	$ 0 $ 0 $ 80 $ 40 $ $ 40

COUNTY P.I.NO.	DESCRIPTION PROJECT DATA	COMMENTS	FISCAL YEAR	COST ESTS
TIFT 422170	SR 125/TIFTON FM 20TH ST TO 40TH ST TURN LANES / SAFETY LENGTH(Miles/km): 1.10/1.76990 - EXIST. LANES: 2 /PROPOSED LANES: 4 MANAGER: J. SHEFFIELD STATUS: REQ TIFTON DO UTILITIES 10-20-92; COUNTY N/A 11-13-92	CONG DIST. 8 FUND SOURCE: HWY. SAFETY FEDERAL HIGHWAY ADMIN FUNDS	PE 1992 ROW 1996 CONST 1998 FED SHARE GA. SHARE OTH SHARE	UNDERWAY $ 50 $ 1707 $ 1536 $ 171 $
TIFT 422320	SR 520/US 82 FM MAGNOLIA DR EAST TO CENTRAL AVE/TIFTON RECONSTRUCTION & WIDENING FROM 4 LANES TO 5 LANES. LENGTH(Miles/km): .95/1.52855 MANAGER: J. SHEFFIELD STATUS:	CONG DIST. 8 FUND SOURCE: NAT'L HIGHWAY FEDERAL HIGHWAY ADMIN FUNDS	PE 1996 ROW CONST	$ 28 AFTER 98 AFTER 98

COUNTY P.I.NO.	DESCRIPTION PROJECT DATA	COMMENTS	FISCAL YEAR	COST ESTS
TURNER 4B7087	COUNTY OPERATED PUBLIC TRANSIT SERVICE TRANSIT PROJECTS / OPERATIONS FUNDS RECIPIENT: TURNER MANAGER: STEVE KISH STATUS:	CONG DIST. 8 FUND SOURCE: RURAL TRANSIT FEDERAL TRANSIT ADMIN FUNDS	OPERATING 1996 FED SHARE GA. SHARE OTH SHARE	$ 46 $ 26 $ $ 20
TURNER 4B7088	COUNTY OPERATED PUBLIC TRANSIT SERVICE TRANSIT PROJECTS / OPERATIONS FUNDS RECIPIENT: TURNER MANAGER: STEVE KISH STATUS:	CONG DIST. 8 FUND SOURCE: RURAL TRANSIT FEDERAL TRANSIT ADMIN FUNDS	OPERATING 1997 FED SHARE GA. SHARE OTH SHARE	$ 46 $ 26 $ $ 20
TURNER 4B7089	COUNTY OPERATED PUBLIC TRANSIT SERVICE TRANSIT PROJECTS / OPERATIONS FUNDS RECIPIENT: TURNER MANAGER: STEVE KISH STATUS:	CONG DIST. 8 FUND SOURCE: RURAL TRANSIT FEDERAL TRANSIT ADMIN FUNDS	OPERATING 1998 FED SHARE GA. SHARE OTH SHARE	$ 48 $ 27 $ $ 21
TURNER 4C8031	ONE CONV. VAN/LIFT, 1 STAND. VAN, 2 RADIOS, 1 BASE STATION TRANSIT PROJECTS / CAPITAL FUNDS RECIPIENT: TURNER MANAGER: STEVE KISH STATUS:	CONG DIST. 8 FUND SOURCE: RURAL TRANSIT FEDERAL TRANSIT ADMIN FUNDS	CAPITAL 1996 FED SHARE GA. SHARE OTH SHARE	$ 64 $ 51 $ 7 $ 6
TURNER 410245	I-75 FM THE TIFT COUNTY LINE TO SR 159 RECONSTRUCTION & WIDENING FROM 4 LANES TO 6 LANES. LENGTH(Miles/km): 11.10/17.85990 MANAGER: B. FERGUSON STATUS: TURNER SGN 4-20-92 UTILITIES; ASHBURN SGN 6-12-92 PUB UTIL	CONG DIST. 8 FUND SOURCE: NAT'L HIGHWAY FEDERAL HIGHWAY ADMIN FUNDS	PE 1995 ROW 1998 CONST	UNDERWAY $ 3000 AFTER 98
TURNER 41024X	I-75 FM N.CITY LIMITS OF TIFTON TO TURNER CTY LINE/SEE TIFT UNKNOWN / UNKNOWN LENGTH(Miles/km): .00/.00000 - EXIST. LANES: 0 /PROPOSED LANES: 0 MANAGER: B. FERGUSON STATUS:	CONG DIST. 0 & 0 FUND SOURCE: NAT'L HIGHWAY FEDERAL HIGHWAY ADMIN FUNDS 410240 IS AN ASSOCIATED PROJECT.	PE NONE ROW NONE CONST NONE	$ 0 $ 0 $ 0
TURNER 410250	I-75 FM SR 159 NEAR ASHBURN TO 1 MILE S OF CR 117/CRISP RECONSTRUCTION & WIDENING FROM 4 LANES TO 6 LANES. LENGTH(Miles/km): 16.50/26.54850 MANAGER: B. FERGUSON STATUS: REQ TURNER AND CRISP DO UTILITIES 4-8-92.	CONG DIST. 8 FUND SOURCE: NAT'L HIGHWAY FEDERAL HIGHWAY ADMIN FUNDS	PE 1987 ROW 1997 CONST	UNDERWAY $ 13000 AFTER 98

COUNTY P.I.NO.	DESCRIPTION PROJECT DATA	COMMENTS	FISCAL YEAR	COST ESTS
TURNER 43104X	SR 90 @ ALAPAHA RIVER/SEE BEN HILL COUNTY- 431040 UNKNOWN / UNKNOWN LENGTH(Miles/km): .00/.00000 - EXIST. LANES: 0 /PROPOSED LANES: 0 MANAGER: UNKNOWN STATUS:	CONG DIST. 0 & 0 FUND SOURCE: BRIDGE PROGRAM FEDERAL HIGHWAY ADMIN FUNDS 431040 IS AN ASSOCIATED PROJECT.	PE NONE ROW NONE CONST NONE	$ 0 $ 0 $ 0
TURNER 431300	SR 32 OVER LITTLE SAND CREEK REPLACEMENT OF THE EXISTING BRIDGES(S). NO ADDED LANES. LENGTH(Miles/km): 1.00/1.60900 MANAGER: J. SHEFFIELD STATUS: TURNER COUNTY SIGNED FOR UTILITIES 8-1-95	CONG DIST. 8 FUND SOURCE: BRIDGE PROGRAM FEDERAL HIGHWAY ADMIN FUNDS	PE 1995 ROW 1996 CONST 1998 FED SHARE GA. SHARE OTH SHARE	UNDERWAY $ 1 $ 385 $ 308 $ 77 $
TURNER 431570	SR 112 @ LITTLE RIVER 3 MILES WEST OF SYCAMORE REHABILITATION OF THE EXISTING BRIDGE(S). NO ADDED LANES. LENGTH(Miles/km): .21/.33789 MANAGER: J. SHEFFIELD STATUS: TURNER COUNTY SIGNED FOR UTILITIES 2-7-95	CONG DIST. 8 FUND SOURCE: BRIDGE PROGRAM FEDERAL HIGHWAY ADMIN FUNDS	PE 1996 ROW 1998 CONST	$ 8 $ 10 AFTER 98
TURNER 431580	SR 112 @ ASHBURN BRANCH 1.6 MILES SW OF ASHBURN REHABILITATION OF THE EXISTING BRIDGE(S). NO ADDED LANES. LENGTH(Miles/km): .20/.32180 MANAGER: J. SHEFFIELD STATUS: TURNER COUNTY SIGNED FOR UTILITIES 2-7-95	CONG DIST. 8 FUND SOURCE: BRIDGE PROGRAM FEDERAL HIGHWAY ADMIN FUNDS	PE 1996 ROW 1998 CONST	$ 8 $ 10 AFTER 98
TURNER 431590	SR 112 @ DANIELS CREEK SOUTHWEST OF ASHBURN REHABILITATION OF THE EXISTING BRIDGE(S). NO ADDED LANES. LENGTH(Miles/km): .19/.30571 MANAGER: J. SHEFFIELD STATUS: TURNER SGN FOR UTILITIES 2-16-95; ASHBURN NOT APPLICABLE	CONG DIST. 8 FUND SOURCE: BRIDGE PROGRAM FEDERAL HIGHWAY ADMIN FUNDS	PE 1996 ROW 1998 CONST	$ 8 $ 10 AFTER 98
TURNER 431600	SR 112 @ BIG BRANCH 6.1 MILE SOUTHWEST OF SYCAMORE REHABILITATION OF THE EXISTING BRIDGE(S). NO ADDED LANES. LENGTH(Miles/km): .20/.32180 MANAGER: J. SHEFFIELD STATUS: TURNER COUNTY SIGNED FOR UTILITIES 2-7-95	CONG DIST. 8 FUND SOURCE: BRIDGE PROGRAM FEDERAL HIGHWAY ADMIN FUNDS	PE 1996 ROW 1998 CONST	$ 8 $ 10 AFTER 98

Southeast Georgia
Regional Development Center

Atkinson
Bacon
Brantley
Charlton
Clinch
Coffee
Pierce
Ware

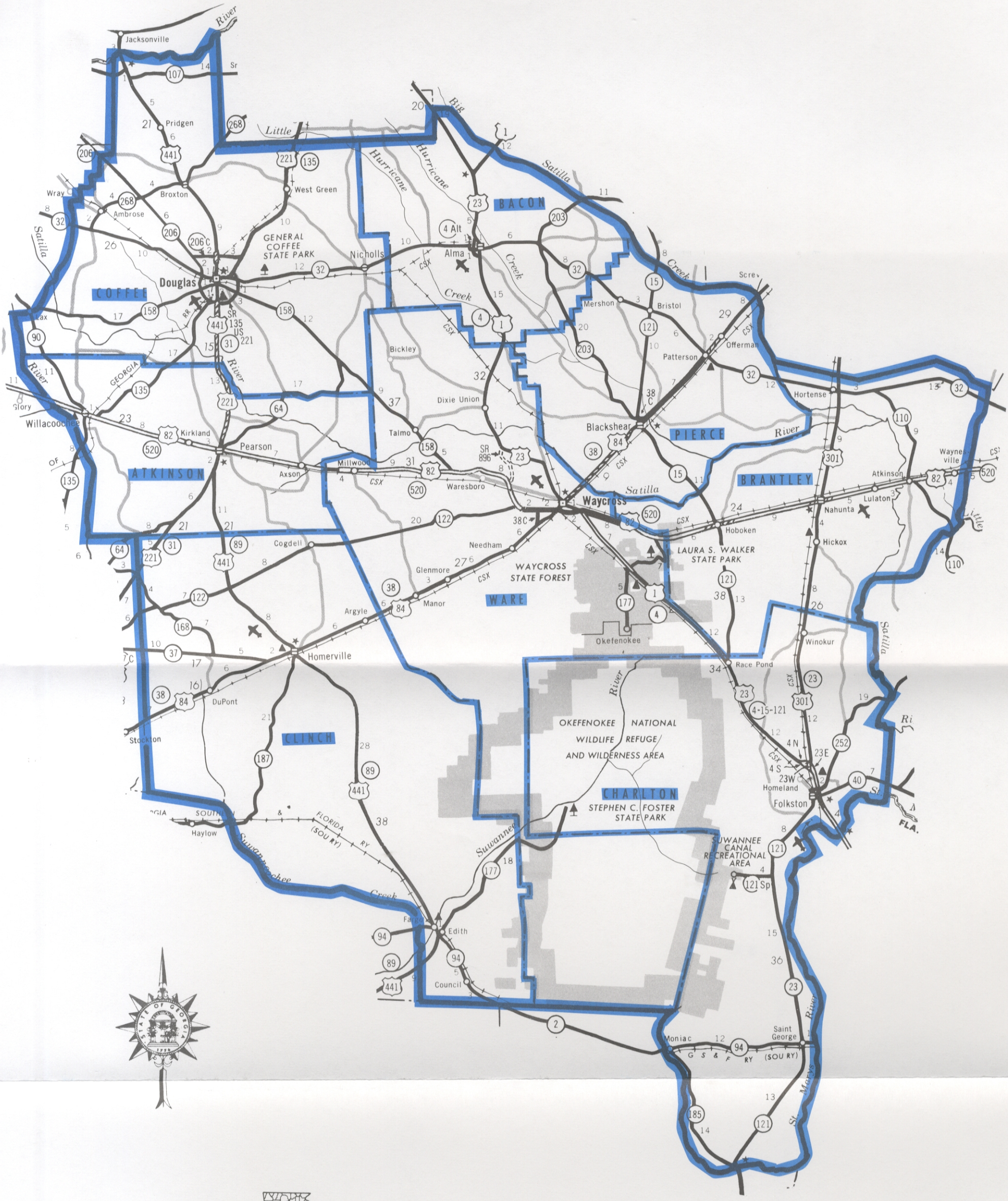

SOUTHEAST GEORGIA

COUNTY / P.I.NO.	DESCRIPTION / PROJECT DATA	SOUTHEAST GEORGIA REGIONAL DEVELOPMENT COMMISSION	COMMENTS	FISCAL YEAR	COST ESTS
ATKINSON	SR 31 @ UNNAMED CRK				
421440	REPLACEMENT OF THE EXISTING BRIDGES(S). NO ADDED LANES.		CONG DIST. 8	PE 1990	UNDERWAY
	LENGTH(Miles/km): .90/1.44810			ROW 1991	UNDERWAY
	MANAGER: KEVIN HOSEY		FUND SOURCE: BRIDGE PROGRAM	CONST	AFTER 98
STATUS:	CO REFUSED UTIL 4/88; NO COST TO DOT ANTICIPATED. LGPA N/A		FEDERAL HIGHWAY ADMIN FUNDS		
ATKINSON	SR 89/US441 FM FLA SL TO PEARSON;INTERS @ SR 94 & 177/ECHOLS			PE NONE	$ 0
43149Z	SHOULDER WORK / MAINTENANCE		CONG DIST. 8	ROW NONE	$ 0
	LENGTH(Miles/km): .00/.00000 - EXIST. LANES: 0 /PROPOSED LANES: 0			CONST	AFTER 98
	MANAGER: UNKNOWN		FUND SOURCE: SURFACE TRANSPORT.		
STATUS:	MAINTENANCE PROJECT		FEDERAL HIGHWAY ADMIN FUNDS		
			431490 IS AN ASSOCIATED PROJECT.		

COUNTY / P.I.NO.	DESCRIPTION / PROJECT DATA	COMMENTS	FISCAL YEAR	COST ESTS
BACON	SR 32/ALMA @ HURRICANE CREEK		PE NONE	$ 0
520910	REPLACEMENT OF THE EXISTING BRIDGES(S). FROM 2 TO 4 LANES.	CONG DIST. 1	ROW NONE	$ 0
	LENGTH(Miles/km): .65/1.04585		CONST 1996	$ 1827
	MANAGER: TONY COLLINS	FUND SOURCE: BRIDGE PROGRAM	FED SHARE	$ 1462
STATUS:	BACON SIGNED UTILITIES 6-17-91	FEDERAL HIGHWAY ADMIN FUNDS	GA. SHARE	$ 365
			OTH SHARE	$
BACON	SR 32/ALMA FROM SR 4/PIERCE ST NE TO CR 323		PE 1992	UNDERWAY
522125	RECONSTRUCTION & WIDENING FROM 2 LANES TO 4 LANES.	CONG DIST. 1	ROW 1993	UNDERWAY
	LENGTH(Miles/km): 3.50/5.63150		CONST 1996	$ 1435
	MANAGER: TONY COLLINS	FUND SOURCE: SURFACE TRANSPORT.	FED SHARE	$ 1148
STATUS:	CITY OF ALMA SGN 5/21/90, BACON CO SGN 9/19/90 FOR UTILITIES	FEDERAL HIGHWAY ADMIN FUNDS	GA. SHARE	$ 287
			OTH SHARE	$

COUNTY P.I.NO.	DESCRIPTION PROJECT DATA	SOUTHEAST GEORGIA REGIONAL DEVELOPMENT COMMISSION	COMMENTS	FISCAL YEAR	COST ESTS
BRANTLEY	CR 11 @ MILL CREEK WEST OF HOBOKEN			PE 1994	UNDERWAY
570925	REPLACEMENT OF THE EXISTING BRIDGES(S). NO ADDED LANES.		CONG DIST. 1	ROW LOCL	
	LENGTH(Miles/km): .20/.32180			CONST 1997	$ 243
	MANAGER: TONY COLLINS		FUND SOURCE: BRIDGE PROGRAM	FED SHARE	$ 194
STATUS:	BRANTLEY SGN DO ROW, UTILITIES & DETOURS 10-19-93		FEDERAL HIGHWAY ADMIN FUNDS	GA. SHARE	$ 49
				OTH SHARE	$

COUNTY P.I.NO.	DESCRIPTION PROJECT DATA	COMMENTS	FISCAL YEAR	COST ESTS
CHARLTON	SR 40 E/FOLKSTON: 1)EB MP 1.65-3.0; 2)WB MP 3.7-5.2			
522350	ADDITION OF A PASSING LANE.	CONG DIST. 1	PE 1992	UNDERWAY
	LENGTH(Miles/km): 2.85/4.58565		ROW	AFTER 98
	MANAGER: TONY COLLINS		CONST	AFTER 98
STATUS:	REQ CHARLTON COUNTY DO UTILITIES 7-25-94	FUND SOURCE: SURFACE TRANSPORT. FEDERAL HIGHWAY ADMIN FUNDS		
CHARLTON	SR 94 @ ST MARYS RIVER AT FLORIDA STATE LINE			
531300	REPLACEMENT OF THE EXISTING BRIDGES(S). NO ADDED LANES.	CONG DIST. 1	PE 1993	UNDERWAY
	LENGTH(Miles/km): .60/.96540		ROW 1996	$ 2
	MANAGER: TONY COLLINS		CONST 1997	$ 4278
STATUS:	AGREEMENT SENT TO FLORIDA 4-20-93	FUND SOURCE: BRIDGE PROGRAM FEDERAL HIGHWAY ADMIN FUNDS	FED SHARE	$ 2907
			GA. SHARE	$
			OTH SHARE	$ 1371

COUNTY P.I.NO.	DESCRIPTION PROJECT DATA	COMMENTS	FISCAL YEAR	COST ESTS
CLINCH 422055	SR 38/US 84 @ SUWANNOOCHEE CREEK REHAB. OF THE EXISTING BRIDGE(S). FROM 2 LANES TO 4 LANES. LENGTH(Miles/km): .20/.32180 MANAGER: KEVIN HOSEY STATUS: REQ LANIER & CLINCH DO UTILITIES 6-3-92	CONG DIST. 8 FUND SOURCE: BRIDGE PROGRAM FEDERAL HIGHWAY ADMIN FUNDS	PE 1992 ROW NONE CONST	UNDERWAY $ 0 AFTER 98
CLINCH 431065	SR 187 @ SUWANNOOCHEE CRK OFLW S/HOMERVILLE REPLACEMENT OF THE EXISTING BRIDGES(S). NO ADDED LANES. LENGTH(Miles/km): 1.00/1.60900 MANAGER: J. SHEFFIELD STATUS: CLINCH REFUSED 2-20-92 BUT THERE ARE NO UTIL INVOLVED 3/95	CONG DIST. 8 FUND SOURCE: BRIDGE PROGRAM FEDERAL HIGHWAY ADMIN FUNDS	PE 1992 ROW 1995 CONST 1996 FED SHARE GA. SHARE OTH SHARE	UNDERWAY UNDERWAY $ 275 $ 220 $ 55 $
CLINCH 43106X	SR 187 @ SUWANNOOCHEE CRK/SEE ECHOLS COUNTY- 431060 UNKNOWN / UNKNOWN LENGTH(Miles/km): .00/.00000 - EXIST. LANES: 0 /PROPOSED LANES: 0 MANAGER: UNKNOWN STATUS:	CONG DIST. 0 & 0 FUND SOURCE: BRIDGE PROGRAM FEDERAL HIGHWAY ADMIN FUNDS 431060 IS AN ASSOCIATED PROJECT.	PE NONE ROW NONE CONST NONE	$ 0 $ 0 $ 0
CLINCH 43149X	SR 89/US441 FM FLA SL TO PEARSON;INTERS @ SR 94 & 177/ECHOLS SHOULDER WORK / MAINTENANCE LENGTH(Miles/km): .00/.00000 - EXIST. LANES: 0 /PROPOSED LANES: 0 MANAGER: UNKNOWN STATUS: MAINTENANCE PROJECT	CONG DIST. 8 FUND SOURCE: SURFACE TRANSPORT. FEDERAL HIGHWAY ADMIN FUNDS 431490 IS AN ASSOCIATED PROJECT.	PE NONE ROW NONE CONST	$ 0 $ 0 AFTER 98
CLINCH 442715	SR 177 @ SWEETWATER CREEK TO STEPHEN C FOSTER ST PARK REPLACEMENT OF THE EXISTING BRIDGES(S). NO ADDED LANES. LENGTH(Miles/km): .23/.37007 MANAGER: J. SHEFFIELD STATUS: CLINCH SGN FOR UTILITIES 5-18-95; NO UTIL INVOLVED 5-18-95	CONG DIST. 8 FUND SOURCE: BRIDGE PROGRAM FEDERAL HIGHWAY ADMIN FUNDS	PE 1997 ROW 1998 CONST	$ 10 $ 10 AFTER 98

COUNTY P.I.NO.	DESCRIPTION PROJECT DATA	COMMENTS	FISCAL YEAR	COST ESTS
COFFEE 421340	SR 32/DOUGLAS FM W CL TO E/SR 206..INCL 1-WAY PAIR RECONSTRUCTION & WIDENING FROM 2 LANES TO 5 LANES. LENGTH(Miles/km): 3.57/5.74413 MANAGER: M. REYNOLDS STATUS: CITY OF DOUGLAS SIGNED 5/8/89 FOR UTILITIES.	CONG DIST. 8 FUND SOURCE: SURFACE TRANSPORT. FEDERAL HIGHWAY ADMIN FUNDS	PE 1992 ROW 1995 CONST 1997 FED SHARE GA. SHARE OTH SHARE	UNDERWAY UNDERWAY $ 4402 $ 3522 $ 880 $
COFFEE 421345	SR 32 FM W/CR 296 EAST TO WEST CITY LIMITS OF DOUGLAS RECONSTRUCTION & WIDENING FROM 2 LANES TO 4 LANES. LENGTH(Miles/km): 4.13/6.64517 MANAGER: M. REYNOLDS STATUS: COUNTY SGN UTIL 11-19-91;CITY/DOUGLAS SGN UTIL 11-1-91.	CONG DIST. 8 FUND SOURCE: SURFACE TRANSPORT. FEDERAL HIGHWAY ADMIN FUNDS	PE 1992 ROW 1996 CONST 1998 FED SHARE GA. SHARE OTH SHARE	UNDERWAY $ 3289 $ 4417 $ 3534 $ 883 $
COFFEE 422250	SR 31/US 441 @ MILL CREEK REPLACEMENT OF THE EXISTING BRIDGES(S). FROM 2 TO 4 LANES. LENGTH(Miles/km): .10/.16090 MANAGER: J. GRAYBEAL STATUS: COFFEE SGN 2-23-89 FOR UTILITIES	CONG DIST. 8 FUND SOURCE: BRIDGE PROGRAM FEDERAL HIGHWAY ADMIN FUNDS	PE 1992 ROW 1993 CONST	UNDERWAY UNDERWAY AFTER 98
COFFEE 422350	SR 135 AT MCDONALD ROAD IN DOUGLAS TURN LANES / SAFETY LENGTH(Miles/km): .74/1.19066 - EXIST. LANES: 2 /PROPOSED LANES: 3 MANAGER: J. SHEFFIELD STATUS: REQ CITY OF DOUGLAS DO ROW & UTILITIES 6-27-94 OTO	CONG DIST. 8 FUND SOURCE: NAT'L HIGHWAY FEDERAL HIGHWAY ADMIN FUNDS	PE 1994 ROW LOCL CONST 1997 FED SHARE GA. SHARE OTH SHARE	UNDERWAY $ 239 $ 239 $ $
COFFEE 431250	SR 135 @ INTERSECTION OF CR 579; CR 146; CR 148 INTERSECTION IMPROVEMENT / SAFETY LENGTH(Miles/km): 1.00/1.60900 - EXIST. LANES: 2 /PROPOSED LANES: 3 MANAGER: J. SHEFFIELD STATUS: COFFEE SGN FOR UTILITIES 5-8-92 OTO	CONG DIST. 2 FUND SOURCE: HWY. SAFETY FEDERAL HIGHWAY ADMIN FUNDS	PE 1993 ROW 1995 CONST 1996 FED SHARE GA. SHARE OTH SHARE	UNDERWAY UNDERWAY $ 433 $ 390 $ 43 $
COFFEE 431610	SR 158 @ CR 553/MCDONALD RD IN DOUGLAS TURN LANES / SAFETY LENGTH(Miles/km): .50/.80450 - EXIST. LANES: 4 /PROPOSED LANES: 5 MANAGER: J. SHEFFIELD STATUS: CITY/DOUGLAS SGN 10-24-94 FOR ROW & UTILITIES	CONG DIST. 8 FUND SOURCE: HWY. SAFETY FEDERAL HIGHWAY ADMIN FUNDS	PE 1995 ROW LOCL CONST 1997 FED SHARE GA. SHARE OTH SHARE	UNDERWAY $ 157 $ 141 $ 16 $
COFFEE 442600	SR 158 AT SHIRLEY AVENUE IN DOUGLAS TURN LANES / SAFETY LENGTH(Miles/km): .50/.80450 - EXIST. LANES: 4 /PROPOSED LANES: 5 MANAGER: J. SHEFFIELD STATUS: CITY OF DOUGLAS REFUSED ROW 8-7-95 OTO	CONG DIST. 8 FUND SOURCE: HWY. SAFETY FEDERAL HIGHWAY ADMIN FUNDS	PE 1994 ROW LOCL CONST 1996 FED SHARE GA. SHARE OTH SHARE	UNDERWAY $ 120 $ 120 $ $

COUNTY P.I.NO.	DESCRIPTION PROJECT DATA	COMMENTS	FISCAL YEAR	COST ESTS
COFFEE 450380	SR 206/PERIMETER RD FM SR 32 TO SR 31 IN DOUGLAS RECONSTRUCTION & WIDENING FROM 2 LANES TO 5 LANES. LENGTH(Miles/km): 1.80/2.89620 MANAGER: J. SHEFFIELD	CONG DIST. 8 FUND SOURCE: SURFACE TRANSPORT. FEDERAL HIGHWAY ADMIN FUNDS	PE 1992 ROW 1995 CONST 1997 FED SHARE GA. SHARE OTH SHARE	UNDERWAY UNDERWAY $ 2255 $ 1804 $ 451 $
STATUS:	COFFEE SGN 10-14-93 PUBLIC UTIL; DOUGLAS SGN 10-11-93 UTIL			
COFFEE 471080	CR 598 OVER BEAR CREEK @ HILLARDS LAKE 5 MILES SW OF DOUGLAS REPLACEMENT OF THE EXISTING BRIDGES(S). NO ADDED LANES. LENGTH(Miles/km): .20/.32180 MANAGER: J. SHEFFIELD	CONG DIST. 8 FUND SOURCE: BRIDGE PROGRAM FEDERAL HIGHWAY ADMIN FUNDS	PE 1995 ROW LOCL CONST 1997 FED SHARE GA. SHARE OTH SHARE	UNDERWAY $ 257 $ 206 $ 51 $
STATUS:	COFFEE SIGNED FOR ROW, UTILITIES & DETOURS 9-29-94			
COFFEE 471220	RESTORE RR DEPOT & ASHLEY-SLATER HOUSE FOR MUSEUM & WELCOME HISTORIC FACILITIES / ENHANCEMENT LENGTH(Miles/km): .00/.00000 - EXIST. LANES: 0 /PROPOSED LANES: 0 MANAGER: UNKNOWN	CONG DIST. 8 FUND SOURCE: SURFACE TRANSPORT. FEDERAL HIGHWAY ADMIN FUNDS	PE 1997 ROW 1997 CONST 1997 FED SHARE GA. SHARE OTH SHARE	$ 100 $ 230 $ 845 $ 645 $ $ 200
STATUS:	TO BE DONE BY CONTRACT			

COUNTY / P.I.NO.	DESCRIPTION / PROJECT DATA	COMMENTS	FISCAL YEAR	COST ESTS
PIERCE 5B1315	COUNTY OPERATED PUBLIC TRANSIT SERVICE TRANSIT PROJECTS / OPERATIONS FUNDS RECIPIENT: PIERCE MANAGER: STEVE KISH STATUS:	CONG DIST. 1 FUND SOURCE: RURAL TRANSIT FEDERAL TRANSIT ADMIN FUNDS	OPERATING 1996 FED SHARE GA. SHARE OTH SHARE	$ 46 $ 27 $ $ 19
PIERCE 5B7074	COUNTY OPERATED PUBLIC TRANSIT SERVICE TRANSIT PROJECTS / OPERATIONS FUNDS RECIPIENT: PIERCE MANAGER: STEVE KISH STATUS:	CONG DIST. 1 FUND SOURCE: RURAL TRANSIT FEDERAL TRANSIT ADMIN FUNDS	OPERATING 1997 FED SHARE GA. SHARE OTH SHARE	$ 48 $ 28 $ $ 20
PIERCE 5B8033	COUNTY OPERATED PUBLIC TRANSIT SERVICE TRANSIT PROJECTS / OPERATIONS FUNDS RECIPIENT: PIERCE MANAGER: STEVE KISH STATUS:	CONG DIST. 1 FUND SOURCE: RURAL TRANSIT FEDERAL TRANSIT ADMIN FUNDS	OPERATING 1998 FED SHARE GA. SHARE OTH SHARE	$ 50 $ 29 $ $ 21
PIERCE 5C8033	ONE CONVERSION VAN WITH A LIFT AND ONE STANDARD VAN TRANSIT PROJECTS / CAPITAL FUNDS RECIPIENT: PIERCE MANAGER: STEVE KISH STATUS:	CONG DIST. 1 FUND SOURCE: RURAL TRANSIT FEDERAL TRANSIT ADMIN FUNDS	CAPITAL 1996 FED SHARE GA. SHARE OTH SHARE	$ 56 $ 45 $ 6 $ 6
PIERCE 531280	SR 203 @ ALABAHA RIVER OFLW NW/BLACKSHEAR REPLACEMENT OF THE EXISTING BRIDGES(S). NO ADDED LANES. LENGTH(Miles/km): .25/.40225 MANAGER: TONY COLLINS STATUS: PIERCE SGN 3-4-92 FOR UTILITIES (NO UTILITY COST 1-4-95)	CONG DIST. 1 FUND SOURCE: BRIDGE PROGRAM FEDERAL HIGHWAY ADMIN FUNDS 531285 IS AN ASSOCIATED PROJECT.	PE 1993 ROW 1996 CONST 1996 FED SHARE GA. SHARE OTH SHARE	UNDERWAY $ 5 $ 450 $ 360 $ 90 $
PIERCE 531285	SR 203 @ ALABAHA RIVER NW/BLACKSHEAR REPLACEMENT OF THE EXISTING BRIDGES(S). NO ADDED LANES. LENGTH(Miles/km): .25/.40225 MANAGER: TONY COLLINS STATUS: NO UTILITIES COST INVOLVED 1-4-95	CONG DIST. 1 FUND SOURCE: BRIDGE PROGRAM FEDERAL HIGHWAY ADMIN FUNDS 531280 IS AN ASSOCIATED PROJECT.	PE 1993 ROW 1995 CONST 1996 FED SHARE GA. SHARE OTH SHARE	UNDERWAY UNDERWAY $ 785 $ 628 $ 157 $
PIERCE 532470	SR 15 OVER BURNEY BRANCH IN BLACKSHEAR REPLACEMENT OF THE EXISTING BRIDGES(S). NO ADDED LANES. LENGTH(Miles/km): .23/.37007 MANAGER: TONY COLLINS STATUS: REQ CITY DO UTILITIES & COUNTY DO PUBLIC UTIL 9-21-94	CONG DIST. 1 FUND SOURCE: BRIDGE PROGRAM FEDERAL HIGHWAY ADMIN FUNDS	PE 1994 ROW 1996 CONST 1998 FED SHARE GA. SHARE OTH SHARE	UNDERWAY $ 55 $ 496 $ 397 $ 99 $

COUNTY P.I.NO.	DESCRIPTION PROJECT DATA	COMMENTS	FISCAL YEAR	COST ESTS
WARE 422125	SR 38/US 84 @ SUWANNEE CRK REHAB. OF THE EXISTING BRIDGE(S). FROM 2 LANES TO 4 LANES. LENGTH(Miles/km): .10/.16090 MANAGER: KEVIN HOSEY STATUS:	CONG DIST. 1 FUND SOURCE: BRIDGE PROGRAM FEDERAL HIGHWAY ADMIN FUNDS	PE 1995 ROW NONE CONST	UNDERWAY $ 0 AFTER 98
WARE 521530	SR 4/US 1/WAYCROSS FM N/BLACKSHEAR AVE TO CR 465 @ JAMESTOWN RECONSTRUCTION & WIDENING FROM 2 LANES TO 4 LANES. LENGTH(Miles/km): 1.30/2.09170 MANAGER: TONY COLLINS STATUS: COUNTY REFUSED 6-6-91; DOT TO BUY ROW 11-13-92	CONG DIST. 1 FUND SOURCE: NAT'L HIGHWAY FEDERAL HIGHWAY ADMIN FUNDS	PE 1992 ROW 1998 CONST	UNDERWAY $ 1550 AFTER 98
WARE 522060	US82/84 CONN. FM CORRIDOR Z TO US 84/FRANCIS ST. RAMP / NEW CONSTRUCTION LENGTH(Miles/km): .10/.16090 - EXIST. LANES: 4 /PROPOSED LANES: 5 MANAGER: TONY COLLINS STATUS:	CONG DIST. 1 FUND SOURCE: NAT'L HIGHWAY FEDERAL HIGHWAY ADMIN FUNDS	PE 1996 ROW LOCL CONST 1998 FED SHARE GA. SHARE OTH SHARE	$ 5 $ 121 $ 97 $ 24 $
WARE 522775	SR 38/US 84 OVER GREASY BRANCH, LITTLE & BIG ALLIGATOR CREEK REHAB. OF THE EXISTING BRIDGE(S). FROM 2 LANES TO 4 LANES. LENGTH(Miles/km): .10/.16090 MANAGER: M. GANNAWAY STATUS:	CONG DIST. 1 FUND SOURCE: BRIDGE PROGRAM FEDERAL HIGHWAY ADMIN FUNDS	PE 1995 ROW NONE CONST	UNDERWAY $ 0 AFTER 98
WARE 570970	ALONG SR 4 FROM L.S. WALKER SP TO WAYCROSS & LANDSCAPING BICYCLE/PED. FACILITY / ENHANCEMENT LENGTH(Miles/km): .00/.00000 - EXIST. LANES: 0 /PROPOSED LANES: 0 MANAGER: NEAL WILKES STATUS: LGPA TO BE DONE BY CONTRACT	CONG DIST. 1 FUND SOURCE: TRANS. ENHANCE. FEDERAL HIGHWAY ADMIN FUNDS	PE LOCL ROW NONE CONST 1997 FED SHARE GA. SHARE OTH SHARE	 $ 0 $ 1250 $ 1000 $ $ 250

Southwest Georgia
Regional Development Center

Baker
Calhoun
Colquitt
Decatur
Dougherty
Early
Grady
Lee
Miller
Mitchell
Seminole
Terrell
Thomas
Worth

SOUTHWEST GEORGIA

10 0 10
SCALE IN MILES

COUNTY P.I.NO.	DESCRIPTION PROJECT DATA	COMMENTS	FISCAL YEAR	COST ESTS
CALHOUN	SR 37 @ KEEL CREEK 3 MI S OF LEARY			
431650	REPLACEMENT OF THE EXISTING BRIDGES(S). NO ADDED LANES.	CONG DIST. 2	PE 1997	$ 10
	LENGTH(Miles/km): .21/.33789		ROW 1998	$ 10
	MANAGER: J. SHEFFIELD	FUND SOURCE: BRIDGE PROGRAM	CONST	AFTER 98
STATUS:	CALHOUN SIGNED FOR UTILITIES 5-15-95	FEDERAL HIGHWAY ADMIN FUNDS		

COUNTY / P.I.NO.	DESCRIPTION / PROJECT DATA	COMMENTS	FISCAL YEAR	COST ESTS
COLQUITT	SR 37 @ LITTLE CREEK 5 MILES WEST OF JCT SR 111		PE 1996	$ 10
431540	REPLACEMENT OF THE EXISTING BRIDGES(S). NO ADDED LANES.	CONG DIST. 2	ROW 1998	$ 1
	LENGTH(Miles/km): .50/.80450		CONST	AFTER 98
	MANAGER: J. SHEFFIELD	FUND SOURCE: BRIDGE PROGRAM		
STATUS:	COLQUITT COUNTY SIGNED FOR UTILITIES 11-21-94	FEDERAL HIGHWAY ADMIN FUNDS		
COLQUITT	CR 477/COOL SPRINGS RD @ INDIAN CK 2 MI NE OF MOULTRIE		PE 1996	$ 10
442670	REPLACEMENT OF THE EXISTING BRIDGES(S). NO ADDED LANES.	CONG DIST. 2	ROW LOCL	
	LENGTH(Miles/km): .22/.35398		CONST 1997	$ 426
	MANAGER: J. SHEFFIELD	FUND SOURCE: BRIDGE PROGRAM	FED SHARE	$ 341
STATUS:	COLQUITT COUNTY SIGNED 10-5-93 FOR ROW, UTILITIES & DETOURS	FEDERAL HIGHWAY ADMIN FUNDS	GA. SHARE	$ 85
			OTH SHARE	$
COLQUITT	FM LOWER MEIGS RD IN MOULTRIE S TO US 319 BP AND TO AIRPORT		PE LOCL	
471030	BICYCLE/PED. FACILITY / ENHANCEMENT	CONG DIST. 8 & 2	ROW NONE	$ 0
	LENGTH(Miles/km): .00/.00000 - EXIST. LANES: 0 /PROPOSED LANES: 0		CONST 1997	$ 568
	MANAGER: MEGAN STANLEY	FUND SOURCE: TRANS. ENHANCE.	FED SHARE	$ 454
STATUS:	LGPA TO BE DONE BY CONTRACT	FEDERAL HIGHWAY ADMIN FUNDS	GA. SHARE	$
			OTH SHARE	$ 114

SOUTHWEST GEORGIA REGIONAL DEVELOPMENT COMMISSION

COUNTY P.I.NO.	DESCRIPTION PROJECT DATA	COMMENTS	FISCAL YEAR	COST ESTS
DECATUR	SR 38/US 84 EBL @ SPRING CREEK IN WEST SECTION OF BRINSON		PE 1996	$ 36
422520	REPLACEMENT OF THE EXISTING BRIDGES(S). NO ADDED LANES.	CONG DIST. 2	ROW 1998	$ 100
	LENGTH(Miles/km): .28/.45052		CONST	AFTER 98
	MANAGER: J. SHEFFIELD	FUND SOURCE: BRIDGE PROGRAM		
STATUS:		FEDERAL HIGHWAY ADMIN FUNDS		
DECATUR	SR 309 @ BIG SLOUGH CREEK EAST OF SR 97		PE 1992	UNDERWAY
431050	REPLACEMENT OF THE EXISTING BRIDGES(S). NO ADDED LANES.	CONG DIST. 2	ROW 1995	UNDERWAY
	LENGTH(Miles/km): .70/1.12630		CONST 1996	$ 409
	MANAGER: J. SHEFFIELD	FUND SOURCE: BRIDGE PROGRAM	FED SHARE	$ 327
STATUS:	DECATUR COUNTY SIGNED FOR UTILITIES 5-21-91	FEDERAL HIGHWAY ADMIN FUNDS	GA. SHARE	$ 82
			OTH SHARE	$

COUNTY P.I.NO.	DESCRIPTION PROJECT DATA	COMMENTS	FISCAL YEAR	COST ESTS
DOUGHERT	BUS SHELTERS, FACILITY IMPROVEMENTS			
4D1015	TRANSIT PROJECTS / CAPITAL FUNDS RECIPIENT: ALBANY PUBLIC TRANSIT SYSTEM MANAGER: STEVE KISH	CONG DIST. 2 & 8		
STATUS:		FUND SOURCE: URBAN TRANSIT DISC. FEDERAL TRANSIT ADMIN FUNDS	CAPITAL 1997 FED SHARE GA. SHARE OTH SHARE	$ 57 $ 51 $ 3 $ 3
DOUGHERT	TRANSIT VECH., FAREBOX,BUS SHELTERS,FACIL.IMPROVE., PARA/VEC			
4D4012	TRANSIT PROJECTS / CAPITAL FUNDS RECIPIENT: ALBANY PUBLIC TRANSIT SYSTEM MANAGER: STEVE KISH	CONG DIST. 2 & 8		
STATUS:		FUND SOURCE: URBAN TRANSIT DISC. FEDERAL TRANSIT ADMIN FUNDS	CAPITAL 1996 FED SHARE GA. SHARE OTH SHARE	$ 1455 $ 1164 $ 146 $ 146
DOUGHERT	CAPT MAINT.,EQUI.FREBOX., EQUIP&FURNT.,BUS BNCH.,TRNSTCOACHS			
4D4013	TRANSIT PROJECTS / CAPITAL FUNDS RECIPIENT: ALBANY PUBLIC TRANSIT SYSTEM MANAGER: STEVE KISH	CONG DIST. 2 & 8		
STATUS:	PARATRANSIT VCH AND MAINT.TOOLS	FUND SOURCE: URBAN TRANSIT FEDERAL TRANSIT ADMIN FUNDS	CAPITAL 1998 FED SHARE GA. SHARE OTH SHARE	$ 380 $ 304 $ 38 $ 38
DOUGHERT	PARATRNST,TRANST,CAP. MAINT.,EQUIP.,FURNT,BUSBENCH,FAREBOXS			
4D4014	TRANSIT PROJECTS / CAPITAL FUNDS RECIPIENT: ALBANY PUBLIC TRANSIT SYSTEM MANAGER: STEVE KISH	CONG DIST. 2 & 8		
STATUS:		FUND SOURCE: URBAN TRANSIT FEDERAL TRANSIT ADMIN FUNDS	CAPITAL 1997 FED SHARE GA. SHARE OTH SHARE	$ 1106 $ 885 $ 111 $ 111
DOUGHERT	PUBLIC TRANSIT SERVICE FOR THE CITY OF ALBANY			
4D4018	TRANSIT PROJECTS / OPERATIONS FUNDS RECIPIENT: ALBANY PUBLIC TRANSIT SYSTEM MANAGER: STEVE KISH	CONG DIST. 2 & 8		
STATUS:		FUND SOURCE: URBAN TRANSIT FEDERAL TRANSIT ADMIN FUNDS	OPERATING 1996 FED SHARE GA. SHARE OTH SHARE	$ 737 $ 369 $ $ 369
DOUGHERT	PUBLIC TRANSIT SERVICE FOR ALBANY			
4D4019	TRANSIT PROJECTS / OPERATIONS FUNDS RECIPIENT: ALBANY PUBLIC TRANSIT SYSTEM MANAGER: STEVE KISH	CONG DIST. 2 & 8		
STATUS:		FUND SOURCE: URBAN TRANSIT FEDERAL TRANSIT ADMIN FUNDS	OPERATING 1997 FED SHARE GA. SHARE OTH SHARE	$ 835 $ 418 $ $ 418
DOUGHERT	PUBLIC TRANSIT SERVICE FOR THE CITY OF ALBANY			
4D4020	TRANSIT PROJECTS / OPERATIONS FUNDS RECIPIENT: ALBANY PUBLIC TRANSIT SYSTEM MANAGER: STEVE KISH	CONG DIST. 2 & 8		
STATUS:		FUND SOURCE: URBAN TRANSIT FEDERAL TRANSIT ADMIN FUNDS	OPERATING 1998 FED SHARE GA. SHARE OTH SHARE	$ 840 $ 420 $ $ 420

COUNTY / P.I.NO.	DESCRIPTION / PROJECT DATA	COMMENTS	FISCAL YEAR		COST ESTS
DOUGHERT	TRANSIT,FAREBOXES,PARATRNST,BUS SHELTERS, .,FACILITY IMPR.				
4D4021	TRANSIT PROJECTS / CAPITAL	CONG DIST. 2 & 8			
	FUNDS RECIPIENT: ALBANY PUBLIC TRANSIT SYSTEM		CAPITAL	1996	$ 1455
	MANAGER: STEVE KISH	FUND SOURCE: URBAN TRANSIT DISC.		FED SHARE	$ 1164
STATUS:		FEDERAL TRANSIT ADMIN FUNDS		GA. SHARE	$ 146
				OTH SHARE	$ 146
DOUGHERT	PURCHASE BUS SHELTERS AND FACITY.IMPROVEMENTS				
4D4023	TRANSIT PROJECTS / CAPITAL	CONG DIST. 8 & 2			
	FUNDS RECIPIENT: ALBANY PUBLIC TRANSIT SYSTEM		CAPITAL	1998	$ 57
	MANAGER: STEVE KISH	FUND SOURCE: URBAN TRANSIT DISC.		FED SHARE	$ 46
STATUS:		FEDERAL TRANSIT ADMIN FUNDS		GA. SHARE	$ 6
				OTH SHARE	$ 6
DOUGHERT	W/C LIFT FOR TRANSIT COACHES AND PARATRANSIT VEHICLES				
4D9000	TRANSIT PROJECTS / CAPITAL	CONG DIST. 8 & 2			
	FUNDS RECIPIENT: ALBANY TRANSIT SYSTEM		CAPITAL	1996	$ 31
	MANAGER: STEVE KISH	FUND SOURCE: URBAN TRANSIT		FED SHARE	$ 28
STATUS:		FEDERAL TRANSIT ADMIN FUNDS		GA. SHARE	$ 1
				OTH SHARE	$ 2
DOUGHERT	W/C LIFT FOR TRANSIT AND PARATRANSIT VEHICLES				
4D9001	TRANSIT PROJECTS / CAPITAL	CONG DIST. 8 & 2			
	FUNDS RECIPIENT: ALBANY TRANSIT SYSTEM		CAPITAL	1997	$ 31
	MANAGER: STEVE KISH	FUND SOURCE: URBAN TRANSIT		FED SHARE	$ 28
STATUS:		FEDERAL TRANSIT ADMIN FUNDS		GA. SHARE	$ 1
				OTH SHARE	$ 2
DOUGHERT	W/C LIFT FOR TRANSIT AND PARATRANSIT VEHICLES				
4D9002	TRANSIT PROJECTS / CAPITAL	CONG DIST. 8 & 2			
	FUNDS RECIPIENT: ALBANY TRANSIT SYSTEM		CAPITAL	1998	$ 31
	MANAGER: STEVE KISH	FUND SOURCE: URBAN TRANSIT		FED SHARE	$ 28
STATUS:		FEDERAL TRANSIT ADMIN FUNDS		GA. SHARE	$ 1
				OTH SHARE	$ 2
DOUGHERT	ELDERLY AND DISABLED VEHICLES AND EQUIPMENT				
4V1012	TRANSIT PROJECTS / CAPITAL	CONG DIST. 8 & 2			
	FUNDS RECIPIENT: AGENCIES IN DOUGHERTY MPO AREA		CAPITAL	1996	$ 15
	MANAGER: STEVE KISH	FUND SOURCE: ELDERLY & DISABLED FUND		FED SHARE	$ 12
STATUS:		FEDERAL TRANSIT ADMIN FUNDS		GA. SHARE	$ 2
				OTH SHARE	$ 2
DOUGHERT	ELDERLY AND DISABLED VEHICLES AND EQUIPMENT				
4V7011	TRANSIT PROJECTS / CAPITAL	CONG DIST. 8 & 2			
	FUNDS RECIPIENT: AGENCIES IN DOUGHERTY COUNTY		CAPITAL	1997	$ 80
	MANAGER: STEVE KISH	FUND SOURCE: ELDERLY & DISABLED FUND		FED SHARE	$ 64
STATUS:		FEDERAL TRANSIT ADMIN FUNDS		GA. SHARE	$ 8
				OTH SHARE	$ 8

COUNTY / P.I.NO.	DESCRIPTION / PROJECT DATA	COMMENTS	FISCAL YEAR	COST ESTS
DOUGHERT 4V7012	ELDERLY AND DISABLED VEHICLES AND EQUIPMENT TRANSIT PROJECTS / CAPITAL FUNDS RECIPIENT: AGENCIES IN DOUGHERTY MPO AREA MANAGER: STEVE KISH STATUS:	CONG DIST. 8 & 2 FUND SOURCE: ELDERLY & DISABLED FUND FEDERAL TRANSIT ADMIN FUNDS	CAPITAL 1998 FED SHARE GA. SHARE OTH SHARE	$ 80 $ 64 $ 8 $ 8
DOUGHERT 421425	PHILEMA RD/SR 91 @ JEFFERSON ST/SR 133 IN ALBANY LANDSCAPING / ENHANCEMENT LENGTH(Miles/km): .00/.00000 - EXIST. LANES: 0 /PROPOSED LANES: 5 MANAGER: UNKNOWN STATUS: CO SGN CONTRACT FOR PE, UTILITIES, 50% CONSTRUCTION 11-8-94	ALBANY TIP # H/R-95-10 CONG DIST. 8 FUND SOURCE: SURFACE TRANSPORT. FEDERAL HIGHWAY ADMIN FUNDS	PE NONE ROW LOCL CONST 1996 FED SHARE GA. SHARE OTH SHARE	$ 0 $ 62 $ 31 $ 31
DOUGHERT 421580	SR 520/US 82/OGLETHORPE BLVD FM US 19 TO LOFTUS ST/ALBANY RECONSTRUCTION & WIDENING FROM 4 LANES TO 6 LANES. LENGTH(Miles/km): .50/.80450 MANAGER: D. CHURCH STATUS: COUNTY SIGNED 2-6-89 FOR UTILITIES. (SALES TAX PROJECT)	ALBANY TIP # H/R-95-1 CONG DIST. 8 FUND SOURCE: NAT'L HIGHWAY FEDERAL HIGHWAY ADMIN FUNDS	PE 1993 ROW 1993 CONST 1996 FED SHARE GA. SHARE OTH SHARE	UNDERWAY UNDERWAY $ 2200 $ 1760 $ 440 $
DOUGHERT 431455	SR 62 @ COOLEEWAHEE CREEK APP 5 MI W OF JCT SR 91 REPLACEMENT OF THE EXISTING BRIDGES(S). NO ADDED LANES. LENGTH(Miles/km): .22/.35398 MANAGER: J. SHEFFIELD STATUS: REQ DOUGHERTY COUNTY DO UTILITIES 5-8-95	ALBANY TIP # B-95-3 CONG DIST. 2 FUND SOURCE: BRIDGE PROGRAM FEDERAL HIGHWAY ADMIN FUNDS	PE 1998 ROW CONST	$ 10 AFTER 98 AFTER 98
DOUGHERT 431620	SR 3/SU19 NBL,SBL @ ATLANTIC GULF/GA FLA RR S OF US 82 REHABILITATION OF THE EXISTING BRIDGE(S). NO ADDED LANES. LENGTH(Miles/km): .23/.37007 MANAGER: J. SHEFFIELD STATUS: REQ DOUGHERTY AND ALBANY DO UTILITIES 2-23-95	ALBANY TIP # B-95-2 CONG DIST. 2 FUND SOURCE: BRIDGE PROGRAM FEDERAL HIGHWAY ADMIN FUNDS	PE 1996 ROW NONE CONST 1998 FED SHARE GA. SHARE OTH SHARE	UNDERWAY $ 0 $ 849 $ 679 $ 170 $
DOUGHERT 450400	CR 539/DAWSON RD @ SR 520/US 82/LIBERTY XWAY...& LEE CO BRIDGES / NEW CONSTRUCTION LENGTH(Miles/km): 1.50/2.41350 MANAGER: D. CHURCH STATUS: SGN DOUGHERTY 12-18-91 & LEE 12-12-91 ROW & UTIL; ALBANY N/A	ALBANY TIP # H/R-95-7 CONG DIST. 8 FUND SOURCE: DEMONSTRATION PROGRAM FEDERAL HIGHWAY ADMIN FUNDS	PE 1993 ROW LOCL CONST 1997 FED SHARE GA. SHARE OTH SHARE	UNDERWAY $ 4397 $ 3518 $ 879 $
DOUGHERT 450490	SR 234/GILLIONVILLE RD FM EIGHT ML RD TO LOCKETT STATION RD RECONSTRUCTION & WIDENING FROM 2 LANES TO 4 LANES. LENGTH(Miles/km): 2.17/3.49153 MANAGER: D. CHURCH STATUS:	ALBANY TIP # H/R-95-6 CONG DIST. 2 FUND SOURCE: SURFACE TRANSPORT. FEDERAL HIGHWAY ADMIN FUNDS	PE 1997 ROW LOCL CONST	$ 173 AFTER 98

COUNTY P.I.NO.	DESCRIPTION PROJECT DATA	COMMENTS	FISCAL YEAR	COST ESTS
DOUGHERT 450495	SR 234/GILLIONVILLE RD FM LOCKETT STATION RD TO BEATTIE RD RECONSTRUCTION & WIDENING FROM 2 LANES TO 4 LANES. LENGTH(Miles/km): .62/.99758 MANAGER: D. CHURCH STATUS: LOCALS WILL PAY 50% CST	ALBANY TIP # H/R-95-5 CONG DIST. 2 FUND SOURCE: SURFACE TRANSPORT. FEDERAL HIGHWAY ADMIN FUNDS	PE 1996 ROW LOCL CONST	$ 12 AFTER 98
DOUGHERT 450530	SR 133/BROAD AVE FROM THE FLINT RIVER TO BROADWAY STREET RECONSTRUCTION & WIDENING FROM 3 LANES TO 4 LANES. LENGTH(Miles/km): .27/.43443 MANAGER: D. CHURCH STATUS:	ALBANY TIP # H/R-95-9 CONG DIST. 2 FUND SOURCE: SURFACE TRANSPORT. FEDERAL HIGHWAY ADMIN FUNDS	PE 1998 ROW LOCL CONST	$ 40 AFTER 98
DOUGHERT 450535	SR 133/BROAD AVE. @ FLINT RIVER ALBANY - DOWNTOWN REPLACEMENT OF THE EXISTING BRIDGES(S). FROM 3 TO 4 LANES. LENGTH(Miles/km): .34/.54706 MANAGER: D. CHURCH STATUS:	ALBANY TIP # B-95-1 CONG DIST. 2 FUND SOURCE: BRIDGE PROGRAM FEDERAL HIGHWAY ADMIN FUNDS	PE 1996 ROW 1998 CONST	$ 115 $ 10 AFTER 98
DOUGHERT 450540	CLARK AVE EXT FM SR 62 - SR 133 INT NW TO E OF SWIFT/ALBANY RECONSTRUCTION & WIDENING FROM 2 LANES TO 4 LANES. LENGTH(Miles/km): 1.86/2.99274 MANAGER: D. CHURCH STATUS:	ALBANY TIP # H/R-95-8 CONG DIST. 2 FUND SOURCE: SURFACE TRANSPORT. FEDERAL HIGHWAY ADMIN FUNDS	PE 1998 ROW LOCL CONST	$ 60 AFTER 98
DOUGHERT 470910	DOWNTOWN ENHANCEMENT OF ALBANY/THRONATEESKA DEPOT RENOVATION MISCELLANEOUS IMPROVEMENTS / ENHANCEMENT LENGTH(Miles/km): .00/.00000 - EXIST. LANES: 0 /PROPOSED LANES: 0 MANAGER: BRENT COOK STATUS: TO BE DONE BY CONTRACT	ALBANY TIP # TSM-2 CONG DIST. 8 FUND SOURCE: TRANS. ENHANCE. FEDERAL HIGHWAY ADMIN FUNDS	PE LOCL ROW NONE CONST 1996 FED SHARE GA. SHARE OTH SHARE	$ 0 $ 270 $ 150 $ $ 120
DOUGHERT 470914	D'TOWN ENHANCEMENT OF ALBANY/STREETSCAPE MISCELLANEOUS IMPROVEMENTS / ENHANCEMENT LENGTH(Miles/km): .00/.00000 - EXIST. LANES: 0 /PROPOSED LANES: 0 MANAGER: UNKNOWN STATUS: TO BE DONE BY CONTRACT	ALBANY TIP # TSM-2 CONG DIST. 8 FUND SOURCE: TRANS. ENHANCE. FEDERAL HIGHWAY ADMIN FUNDS	PE 1996 ROW 1996 CONST 1996 FED SHARE GA. SHARE OTH SHARE	$ 40 $ 140 $ 958 $ 730 $ $ 228
DOUGHERT 470916	D'TOWN ENHANCEMENT OF ALBANY/BIKE TRAILS MISCELLANEOUS IMPROVEMENTS / ENHANCEMENT LENGTH(Miles/km): .00/.00000 - EXIST. LANES: 0 /PROPOSED LANES: 0 MANAGER: UNKNOWN STATUS: TO BE DONE BY CONTRACT	ALBANY TIP # TSM-2 CONG DIST. 8 FUND SOURCE: TRANS. ENHANCE. FEDERAL HIGHWAY ADMIN FUNDS	PE 1996 ROW 1996 CONST 1996 FED SHARE GA. SHARE OTH SHARE	$ 20 $ 57 $ 692 $ 538 $ $ 154

COUNTY P.I.NO.	DESCRIPTION PROJECT DATA	COMMENTS	FISCAL YEAR	COST ESTS
EARLY 421640	SR 1/US 27 @ WAMBLE CREEK SOUTH OF BLAKELY REPLACEMENT OF THE EXISTING BRIDGES(S). FROM 2 TO 4 LANES. LENGTH(Miles/km): .50/.80450 MANAGER: M. GANNAWAY STATUS: EARLY COUNTY SIGNED FOR UTILITIES 5-16-91.	CONG DIST. 2 FUND SOURCE: BRIDGE PROGRAM FEDERAL HIGHWAY ADMIN FUNDS	PE 1992 ROW NONE CONST	UNDERWAY $ 0 AFTER 98
EARLY 422090	SR 62/BLAKELY FM WEST OF SR 200 TO EAST OF SR 62 BYP RECONSTRUCTION & WIDENING FROM 2 LANES TO 4 LANES. LENGTH(Miles/km): 1.69/2.71921 MANAGER: J. SHEFFIELD STATUS: BLAKELY SGM 12-1-92 - UTILITIES; EARLY COUNTY N/A	CONG DIST. 2 FUND SOURCE: SURFACE TRANSPORT. FEDERAL HIGHWAY ADMIN FUNDS	PE 1992 ROW 1997 CONST 1998 FED SHARE GA. SHARE OTH SHARE	UNDERWAY $ 10 $ 758 $ 606 $ 152 $
EARLY 431320	SR 1 OVER BLUE CREEK TRIB REPLACEMENT OF THE EXISTING BRIDGES(S). NO ADDED LANES. LENGTH(Miles/km): .75/1.20675 MANAGER: M. GANNAWAY STATUS: EARLY SGN FOR UTILITIES 8-2-94	CONG DIST. 2 FUND SOURCE: BRIDGE PROGRAM FEDERAL HIGHWAY ADMIN FUNDS	PE 1994 ROW NONE CONST	UNDERWAY $ 0 AFTER 98
EARLY 471110	COHEELEE CREEK COVERED BRIDGE/CR 291 OVER COHEELEE CREEK BRIDGES / ENHANCEMENT LENGTH(Miles/km): .00/.00000 MANAGER: GAIL D'AVINO STATUS: DOT WILL PROVIDE THE 20% MATCH	CONG DIST. 2 FUND SOURCE: TRANS. ENHANCE. FEDERAL HIGHWAY ADMIN FUNDS	PE NONE ROW NONE CONST 1996 FED SHARE GA. SHARE OTH SHARE	$ 0 $ 0 $ 47 $ 38 $ 9 $

COUNTY P.I.NO.	DESCRIPTION PROJECT DATA	COMMENTS	FISCAL YEAR	COST ESTS
GRADY	SR 111 @ SOFKEE CRK N/CR 81		PE 1992	UNDERWAY
422180	REPLACEMENT OF THE EXISTING BRIDGES(S). NO ADDED LANES.	CONG DIST. 2	ROW 1996	$ 1
	LENGTH(Miles/km): .75/1.20675		CONST 1997	$ 531
	MANAGER: J. SHEFFIELD	FUND SOURCE: BRIDGE PROGRAM	FED SHARE	$ 425
STATUS:	GRADY SIGNED 2-18-92 FOR UTILITIES (NOT TO EXCEED $1,500.)	FEDERAL HIGHWAY ADMIN FUNDS	GA. SHARE	$ 106
			OTH SHARE	$
GRADY	SR 111 OVER TURKEY CREEK		PE 1994	UNDERWAY
431330	REPLACEMENT OF THE EXISTING BRIDGES(S). NO ADDED LANES.	CONG DIST. 2	ROW 1996	$ 5
	LENGTH(Miles/km): .75/1.20675		CONST 1997	$ 525
	MANAGER: J. SHEFFIELD	FUND SOURCE: BRIDGE PROGRAM	FED SHARE	$ 420
STATUS:	GRADY COUNTY SIGNED FOR UTILITIES 12-7-93	FEDERAL HIGHWAY ADMIN FUNDS	GA. SHARE	$ 105
			OTH SHARE	$
GRADY	SR 111 @ TIRED CREEK APPROX 3 MILES SOUTH OF CAIRO		PE 1996	$ 8
431550	REPLACEMENT OF THE EXISTING BRIDGES(S). NO ADDED LANES.	CONG DIST. 2	ROW 1998	$ 1
	LENGTH(Miles/km): .21/.33789		CONST	AFTER 98
	MANAGER: J. SHEFFIELD	FUND SOURCE: BRIDGE PROGRAM		
STATUS:	GRADY COUNTY SIGNED FOR UTILITIES 1-17-95	FEDERAL HIGHWAY ADMIN FUNDS		
GRADY	SR 188 OVER W. BRANCH BARNETTS CK NE OF CAIRO		PE 1994	UNDERWAY
442550	REPLACEMENT OF THE EXISTING BRIDGES(S). NO ADDED LANES.	CONG DIST. 2	ROW 1996	$ 1
	LENGTH(Miles/km): .75/1.20675		CONST 1998	$ 541
	MANAGER: J. SHEFFIELD	FUND SOURCE: BRIDGE PROGRAM	FED SHARE	$ 433
STATUS:	GRADY SGN FOR UTILITIES 10-18-94	FEDERAL HIGHWAY ADMIN FUNDS	GA. SHARE	$ 108
			OTH SHARE	$
GRADY	SR 188 OVER BARNETTS CREEK/THOMAS		PE 1994	UNDERWAY
442552	REPLACEMENT OF THE EXISTING BRIDGES(S). NO ADDED LANES.	CONG DIST. 2	ROW 1996	$ 1
	LENGTH(Miles/km): .75/1.20675		CONST 1998	$ 549
	MANAGER: J. SHEFFIELD	FUND SOURCE: BRIDGE PROGRAM	FED SHARE	$ 439
STATUS:	REQ THOMAS DO UTILITIES 9-21-94; GRADY SGN FOR UTIL 10-18-94	FEDERAL HIGHWAY ADMIN FUNDS	GA. SHARE	$ 110
		44255X IS AN ASSOCIATED PROJECT.	OTH SHARE	$

COUNTY / P.I.NO.	DESCRIPTION / PROJECT DATA	COMMENTS	FISCAL YEAR	COST ESTS
LEE	SR 91/PHILEMA RD FM DOUGHERTY CL TO GRAVES SPRING RD/CR 5	ALBANY TIP # H/R-95-3	PE 1993	UNDERWAY
421870	RECONSTRUCTION & WIDENING FROM 2 LANES TO 5 LANES.	CONG DIST. 8	ROW LOCL	
	LENGTH(Miles/km): 2.81/4.52129		CONST 1997	$ 3263
	MANAGER: M. GANNAWAY	FUND SOURCE: SURFACE TRANSPORT.	FED SHARE	$ 2610
STATUS:	LEE COUNTY SIGNED 2/6/90 FOR ROW AND UTILITIES.	FEDERAL HIGHWAY ADMIN FUNDS	GA. SHARE	$ 653
			OTH SHARE	$
LEE	CR 539/DAWSON RD @ SR 520...SEE DOUGHERTY CO- 450400	ALBANY TIP # H/R-13	PE NONE	$ 0
45040X	UNKNOWN / UNKNOWN	CONG DIST. 0 & 0	ROW NONE	$ 0
	LENGTH(Miles/km): .00/.00000 - EXIST. LANES: 0 /PROPOSED LANES: 0		CONST NONE	$ 0
	MANAGER: D. CHURCH	FUND SOURCE: DEMONSTRATION PROGRAM		
STATUS:		FEDERAL HIGHWAY ADMIN FUNDS		
		450400 IS AN ASSOCIATED PROJECT.		

COUNTY P.I.NO.	DESCRIPTION PROJECT DATA	COMMENTS	FISCAL YEAR	COST ESTS
MILLER 431190	SR 310 FM DECATUR CO LINE TO SR 1/COLQUITT RECONSTRUCTION & WIDENING. NO LANE ADDITION PROPOSED. LENGTH(Miles/km): 7.30/11.74570 MANAGER: J. SHEFFIELD STATUS: MILLER CO SGN 8-6-91, CITY/COLQUITT SGN 8-5-91 FOR UTILITIES	CONG DIST. 2 FUND SOURCE: SURFACE TRANSPORT. FEDERAL HIGHWAY ADMIN FUNDS	PE 1992 ROW CONST	UNDERWAY AFTER 98 AFTER 98

COUNTY P.I.NO.	DESCRIPTION PROJECT DATA	COMMENTS	FISCAL YEAR	COST ESTS
MITCHELL	CR 250 @ BIG SLOUGH WEST OF CAMILLA			
470880	REPLACEMENT OF THE EXISTING BRIDGES(S). NO ADDED LANES.	CONG DIST. 2	PE 1992	UNDERWAY
	LENGTH(Miles/km): .53/.85277		ROW LOCL	
	MANAGER: J. SHEFFIELD		CONST 1997	$ 537
STATUS:	MITCHELL COUNTY SIGNED ROW, UTILITIES & DETOURS 3-6-92	FUND SOURCE: BRIDGE PROGRAM FEDERAL HIGHWAY ADMIN FUNDS	FED SHARE	$ 430
			GA. SHARE	$ 107
			OTH SHARE	$
MITCHELL	RESTORE MITCHELL DRUG STORE/VISITOR CENTER IN CAMILLA			
471020	HISTORIC FACILITIES / ENHANCEMENT	CONG DIST. 2	PE 1995	UNDERWAY
	LENGTH(Miles/km): .00/.00000 - EXIST. LANES: 0 /PROPOSED LANES: 0		ROW 1995	UNDERWAY
	MANAGER: MEGAN STANLEY		CONST 1997	$ 307
STATUS:	LGPA TO BE DONE BY CONTRACT	FUND SOURCE: TRANS. ENHANCE. FEDERAL HIGHWAY ADMIN FUNDS	FED SHARE	$ 232
			GA. SHARE	$
			OTH SHARE	$ 75

COUNTY P.I.NO.	DESCRIPTION PROJECT DATA	COMMENTS	FISCAL YEAR	COST ESTS
TERRELL 421980	SR 49 @ KINCHAFOONEE CREEK / ALSO SUMTER CO REPLACEMENT OF THE EXISTING BRIDGES(S). NO ADDED LANES. LENGTH(Miles/km): 1.50/2.41350 MANAGER: J. SHEFFIELD STATUS: TERRELL SGN 8-7-91 AND SUMTER SGN 8-8-91 FOR UTILITIES.	CONG DIST. 2 FUND SOURCE: BRIDGE PROGRAM FEDERAL HIGHWAY ADMIN FUNDS	PE 1992 ROW 1996 CONST 1997 FED SHARE GA. SHARE OTH SHARE	UNDERWAY $ 1 $ 1435 $ 1148 $ 287 $
TERRELL 422370	SR 45 AT SR 520 IN DAWSON INTERSECTION IMPROVEMENT / SAFETY LENGTH(Miles/km): .75/1.20675 - EXIST. LANES: 2 /PROPOSED LANES: 3 MANAGER: J. SHEFFIELD STATUS: CITY OF DAWSON SIGNED 1-27-94 FOR ROW & UTILITIES	CONG DIST. 2 FUND SOURCE: NAT'L HIGHWAY FEDERAL HIGHWAY ADMIN FUNDS	PE 1994 ROW LOCL CONST 1997 FED SHARE GA. SHARE OTH SHARE	UNDERWAY $ 100 $ 100 $
TERRELL 442570	SR 55 REALIGNMENT FM MP 6.6 TO MP 7.0 NORTH OF HEROD RECONSTRUCTION & WIDENING. NO LANE ADDITION PROPOSED. LENGTH(Miles/km): .40/.64360 MANAGER: J. SHEFFIELD STATUS: \ERRELL SIGNED TO DO UTILITIES 1-10-94	CONG DIST. 2 FUND SOURCE: SURFACE TRANSPORT. FEDERAL HIGHWAY ADMIN FUNDS	PE 1996 ROW 1996 CONST 1997 FED SHARE GA. SHARE OTH SHARE	$ 5 $ 6 $ 122 $ 98 $ 24 $

COUNTY P.I.NO.	DESCRIPTION PROJECT DATA	COMMENTS	FISCAL YEAR	COST ESTS
THOMAS 421970	SR 38/US 84 BUS @ ATLANTIC-GULF RAILROAD NW/THOMASVILLE REPLACEMENT OF THE EXISTING BRIDGES(S). NO ADDED LANES. LENGTH(Miles/km): 1.00/1.60900 MANAGER: J. SHEFFIELD STATUS: THOMAS SGN PUB UTIL 2-12-92; THOMASVILLE SGN 2-12-92 UTIL.	CONG DIST. 2 FUND SOURCE: BRIDGE PROGRAM FEDERAL HIGHWAY ADMIN FUNDS	PE 1992 ROW 1998 CONST	UNDERWAY $ 1 AFTER 98
THOMAS 431090	SR 33 @ PISCOLA CREEK NORTH OF BOSTON REPLACEMENT OF THE EXISTING BRIDGES(S). NO ADDED LANES. LENGTH(Miles/km): .50/.80450 MANAGER: J. SHEFFIELD STATUS: THOMAS COUNTY SIGNED FOR UTILITIES 8-15-91.	CONG DIST. 2 FUND SOURCE: BRIDGE PROGRAM FEDERAL HIGHWAY ADMIN FUNDS	PE 1992 ROW 1995 CONST 1996 FED SHARE GA. SHARE OTH SHARE	UNDERWAY UNDERWAY $ 751 $ 601 $ 150 $
THOMAS 442500	METCALFE ROAD/CR 384 OVER PINE CREEK REPLACEMENT OF THE EXISTING BRIDGES(S). NO ADDED LANES. LENGTH(Miles/km): .23/.37007 MANAGER: J. SHEFFIELD STATUS: THOMAS COUNTY SGN 9-1-92 FOR ROW, UTILITIES & DETOURS	CONG DIST. 2 FUND SOURCE: BRIDGE PROGRAM FEDERAL HIGHWAY ADMIN FUNDS	PE 1994 ROW LOCL CONST 1997 FED SHARE GA. SHARE OTH SHARE	UNDERWAY $ 329 $ 263 $ 66 $
THOMAS 44255X	SR 188 OVER BARNETTS CREEK SEE GRADY COUNTY--442552 UNKNOWN / UNKNOWN LENGTH(Miles/km): .00/.00000 - EXIST. LANES: 0 /PROPOSED LANES: 0 MANAGER: UNKNOWN STATUS:	CONG DIST. 0 & 0 FUND SOURCE: BRIDGE PROGRAM FEDERAL HIGHWAY ADMIN FUNDS 442552 IS AN ASSOCIATED PROJECT.	PE NONE ROW NONE CONST NONE	$ 0 $ 0 $ 0
THOMAS 442720	SR 188 @ HORSE CREEK APP 2 MI W OF OCHLOCKNEE REPLACEMENT OF THE EXISTING BRIDGES(S). NO ADDED LANES. LENGTH(Miles/km): .20/.32180 MANAGER: J. SHEFFIELD STATUS: THOMAS COUNTY SIGNED FOR UTILITIES 5-16-95	CONG DIST. 2 FUND SOURCE: BRIDGE PROGRAM FEDERAL HIGHWAY ADMIN FUNDS	PE 1997 ROW 1998 CONST	$ 10 $ 10 AFTER 98
THOMAS 450460	CS 245/PINE TREE BLVD @ OLIVE CK/THOMASVILLE REPLACEMENT OF THE EXISTING BRIDGES(S). NO ADDED LANES. LENGTH(Miles/km): .75/1.20675 MANAGER: J. SHEFFIELD STATUS: CO SGN 10-26-93 & CITY SGN 11-9-93 FOR ROW, UTIL & DETOURS	CONG DIST. 2 FUND SOURCE: BRIDGE PROGRAM FEDERAL HIGHWAY ADMIN FUNDS	PE 1994 ROW LOCL CONST 1997 FED SHARE GA. SHARE OTH SHARE	UNDERWAY $ 160 $ 128 $ 32 $
THOMAS 470693	CR 36/POPE ROAD OVER PISCOLA CREEK REPLACEMENT OF THE EXISTING BRIDGES(S). NO ADDED LANES. LENGTH(Miles/km): 2.08/3.34672 MANAGER: J. SHEFFIELD STATUS: THOMAS SGN FOR ROW, UTILITIES & DETOURS 7-1-92.	CONG DIST. 2 FUND SOURCE: BRIDGE PROGRAM FEDERAL HIGHWAY ADMIN FUNDS	PE 1993 ROW LOCL CONST 1996 FED SHARE GA. SHARE OTH SHARE	UNDERWAY $ 343 $ 274 $ 69 $

COUNTY P.I.NO.	DESCRIPTION PROJECT DATA	COMMENTS	FISCAL YEAR	COST ESTS
WORTH 470895	CR 297 @ SWIFT CREEK APPROX. 2 MILES NE OF WARWICK REPLACEMENT OF THE EXISTING BRIDGES(S). NO ADDED LANES. LENGTH(Miles/km): .21/.33789 MANAGER: J. SHEFFIELD	CONG DIST. 8 FUND SOURCE: BRIDGE PROGRAM	PE 1996 ROW LOCL CONST 1998 FED SHARE GA. SHARE OTH SHARE	$ 9 $ 432 $ 346 $ 86 $
STATUS:	WORTH SGN 2-7-95 & CRISP SGN 2-14-95 ROW, UTIL & DETOURS	FEDERAL HIGHWAY ADMIN FUNDS		

STIP BY RDC
PAGE NO. INDEX

04M096	Page 212	121730	Page 276	131090	Page 165
04M097	Page 212	121740	Page 185	132040	Page 284
04M098	Page 212	121780	Page 173	132100	Page 171
04MB96	Page 212	121810	Page 173	132130	Page 178
04MB97	Page 213	121950	Page 181	132160	Page 178
04MB98	Page 213	121970	Page 278	132220	Page 276
110231	Page 62	121980	Page 166	132230	Page 175
110233	Page 62	122010	Page 173	132360	Page 65
110250	Page 283	122012	Page 166	132400	Page 286
110330	Page 62	122015	Page 167	132510	Page 167
110360	Page 62	122017	Page 167	132530	Page 175
110400	Page 172	12201X	Page 174	132540	Page 178
110410	Page 62	122020	Page 174	132550	Page 285
11041X	Page 27	122030	Page 174	132560	Page 185
110430	Page 63	122060	Page 174	13256X	Page 171
110435	Page 63	122064	Page 174	132570	Page 276
110440	Page 63	122066	Page 174	132600	Page 171
110445	Page 283	122150	Page 284	132610	Page 175
11044X	Page 276	12215X	Page 174	132620	Page 290
11044Y	Page 165	122160	Page 279	141605	Page 167
11044Z	Page 169	12216X	Page 284	141800	Page 65
110460	Page 169	122170	Page 284	141820	Page 175
110462	Page 169	122180	Page 286	141830	Page 185
110465	Page 173	122190	Page 286	141840	Page 175
110470	Page 173	122220	Page 175	141850	Page 178
110475	Page 63	122230	Page 183	141940	Page 167
11047X	Page 173	122240	Page 175	141970	Page 288
110530	Page 63	12224X	Page 185	141980	Page 288
110580	Page 169	122250	Page 167	141990	Page 169
11Y231	Page 63	12236Z	Page 290	142020	Page 280
11Y233	Page 63	122370	Page 180	142030	Page 288
120680	Page 64	122390	Page 167	142050	Page 65
121340	Page 283	122400	Page 284	150140	Page 176
121360	Page 182	122420	Page 183	150190	Page 66
121490	Page 64	122440	Page 170	150200	Page 176
121600	Page 283	122450	Page 170	150210	Page 288
121604	Page 284	122455	Page 170	150213	Page 279
121673	Page 64	122490	Page 65	150215	Page 288
121676	Page 64	122510	Page 284	15021X	Page 279
121678	Page 173	122520	Page 65	15021Y	Page 279
12167X	Page 64	122560	Page 290	150250	Page 66
121682	Page 64	122600	Page 279	150260	Page 66
121690	Page 166	122720	Page 65	150270	Page 66
121710	Page 64	12Y080	Page 169	150290	Page 176
121720	Page 65	131080	Page 171	162390	Page 185

STIP BY RDC
PAGE NO. INDEX

162430	Page 176	1B1035	Page 180	1D7147	Page 61
16243X	Page 66	1B1040	Page 181	1D7148	Page 61
170728	Page 276	1B1050	Page 290	1D7149	Page 61
17072X	Page 66	1B1080	Page 283	1D7150	Page 61
170730	Page 176	1B7023	Page 165	1V1012	Page 278
170735	Page 176	1B7024	Page 280	1V1030	Page 61
170786	Page 286	1B7025	Page 166	1V7007	Page 278
170833	Page 182	1B7026	Page 170	1V7017	Page 62
170843	Page 179	1B7027	Page 172	1V7018	Page 278
170870	Page 184	1B7028	Page 178	1V7022	Page 62
170881	Page 185	1B7029	Page 283	210327	Page 94
170900	Page 180	1B7030	Page 180	210360	Page 94
170910	Page 180	1B7031	Page 181	210430	Page 94
170925	Page 279	1B7032	Page 290	210440	Page 94
170950	Page 66	1B7033	Page 165	210450	Page 94
170990	Page 280	1B7034	Page 280	210530	Page 226
170991	Page 280	1B7035	Page 166	210570	Page 94
171000	Page 285	1B7036	Page 170	210610	Page 195
171001	Page 285	1B7037	Page 172	210640	Page 226
171002	Page 285	1B7038	Page 178	210650	Page 189
171020	Page 185	1B7039	Page 283	210660	Page 189
171030	Page 176	1B7040	Page 180	210760	Page 94
17104X	Page 171	1B7041	Page 181	210765	Page 95
171050	Page 182	1B7042	Page 290	21Y430	Page 95
171060	Page 177	1C2010	Page 280	21Y440	Page 95
171070	Page 285	1C2025	Page 172	220105	Page 95
171140	Page 168	1C8001	Page 166	220107	Page 95
171145	Page 288	1C8002	Page 172	220680	Page 95
171150	Page 169	1C8003	Page 180	221180	Page 95
171155	Page 186	1C8023	Page 170	221185	Page 96
171170	Page 291	1C8025	Page 290	22118X	Page 78
171210	Page 67	1C8026	Page 165	22118Z	Page 78
171260	Page 67	1C8027	Page 172	221328	Page 99
171305	Page 67	1D1012	Page 277	221329	Page 99
171310	Page 67	1D1018	Page 277	221360	Page 281
171330	Page 67	1D1019	Page 277	221532	Page 96
171340	Page 67	1D1020	Page 277	221550	Page 96
171341	Page 67	1D1022	Page 277	221610	Page 281
171342	Page 68	1D1023	Page 277	221620	Page 101
1B1005	Page 165	1D1061	Page 277	221640	Page 88
1B1010	Page 280	1D1062	Page 278	221645	Page 88
1B1015	Page 166	1D1063	Page 278	221762	Page 262
1B1020	Page 170	1D1064	Page 278	221764	Page 262
1B1025	Page 172	1D7040	Page 61	221790	Page 80
1B1030	Page 178	1D7041	Page 61	22179X	Page 96

STIP BY RDC
PAGE NO. INDEX

221800	Page 80	241670	Page 241	2B1095	Page 78
221805	Page 80	241970	Page 259	2B1100	Page 80
221810	Page 189	242150	Page 102	2B1105	Page 188
221820	Page 190	242160	Page 187	2B1110	Page 83
221840	Page 258	242220	Page 89	2B1115	Page 84
22184X	Page 281	242290	Page 241	2B1120	Page 281
221860	Page 81	242315	Page 289	2B1125	Page 85
22186X	Page 96	245020	Page 263	2B1130	Page 87
221935	Page 262	24Y809	Page 97	2B1135	Page 88
221975	Page 188	25032X	Page 81	2B1145	Page 189
222040	Page 226	250470	Page 81	2B1150	Page 89
222050	Page 289	250475	Page 81	2B1155	Page 91
222052	Page 289	250490	Page 97	2B1160	Page 287
22207X	Page 260	250500	Page 97	2B1165	Page 258
222140	Page 81	250510	Page 97	2B1170	Page 92
222180	Page 241	250550	Page 97	2B1180	Page 100
222200	Page 195	250570	Page 97	2B1185	Page 195
222205	Page 195	250600	Page 82	2B1190	Page 101
222210	Page 83	25U500	Page 98	2B1195	Page 103
222230	Page 81	262080	Page 82	2B1200	Page 262
222300	Page 102	262410	Page 82	2B7033	Page 187
22230X	Page 85	262450	Page 89	2B7034	Page 78
222350	Page 96	262570	Page 190	2B7035	Page 80
222370	Page 96	270680	Page 282	2B7036	Page 188
222390	Page 101	270681	Page 282	2B7037	Page 83
222450	Page 258	270800	Page 100	2B7038	Page 84
222460	Page 289	27087X	Page 289	2B7039	Page 281
222545	Page 88	27087Z	Page 100	2B7040	Page 85
231140	Page 196	270880	Page 98	2B7041	Page 87
231145	Page 83	270990	Page 86	2B7042	Page 88
23114X	Page 196	271000	Page 190	2B7043	Page 189
231220	Page 226	271010	Page 226	2B7044	Page 89
231230	Page 87	271020	Page 289	2B7045	Page 91
231240	Page 102	271025	Page 289	2B7046	Page 287
231260	Page 79	27102X	Page 286	2B7047	Page 258
23126X	Page 87	271060	Page 98	2B7048	Page 92
231290	Page 226	271070	Page 86	2B7049	Page 100
231310	Page 85	271100	Page 98	2B7050	Page 195
231330	Page 85	271110	Page 252	2B7051	Page 101
231350	Page 81	271120	Page 98	2B7052	Page 103
231360	Page 89	271122	Page 90	2B7053	Page 262
231520	Page 252	271124	Page 101	2B7055	Page 241
231635	Page 226	271126	Page 102	2B7056	Page 241
231760	Page 281	271128	Page 82	2B7057	Page 241
240809	Page 97	2B1090	Page 187	2B7058	Page 187

STIP BY RDC
PAGE NO. INDEX

2B7059	Page 78	2D2012	Page 92	315098	Page 213
2B7060	Page 80	2D2013	Page 92	315L96	Page 213
2B7061	Page 188	2D2015	Page 92	315L97	Page 213
2B7062	Page 83	2D2016	Page 93	315L98	Page 214
2B7063	Page 84	2D2017	Page 93	315U00	Page 214
2B7064	Page 85	2D2018	Page 93	315U01	Page 214
2B7065	Page 87	2D2019	Page 93	315U96	Page 214
2B7066	Page 88	2V1021	Page 93	315U97	Page 214
2B7067	Page 189	2V7021	Page 93	315U98	Page 214
2B7068	Page 89	2V7022	Page 93	315U99	Page 214
2B7069	Page 91	310713	Page 242	31Y713	Page 244
2B7070	Page 287	310730	Page 112	321145	Page 70
2B7071	Page 258	310980	Page 243	321370	Page 224
2B7072	Page 92	311000	Page 243	32137X	Page 254
2B7073	Page 100	311120	Page 70	321450	Page 106
2B7074	Page 195	311130	Page 243	321520	Page 70
2B7075	Page 101	311155	Page 203	321530	Page 70
2B7076	Page 103	311300	Page 112	321580	Page 199
2B7077	Page 262	311380	Page 223	321610	Page 235
2B7078	Page 281	31138X	Page 224	321614	Page 235
2C2090	Page 187	311400	Page 243	321616	Page 235
2C2095	Page 78	311410	Page 243	321660	Page 257
2C2160	Page 287	311415	Page 243	321715	Page 112
2C2165	Page 258	311445	Page 203	321720	Page 112
2C2170	Page 92	311460	Page 243	321810	Page 203
2C2327	Page 262	311540	Page 256	321820	Page 229
2C8004	Page 187	311560	Page 244	321850	Page 106
2C8005	Page 78	311585	Page 244	321880	Page 111
2C8006	Page 84	311612	Page 235	321950	Page 37
2C8007	Page 85	311617	Page 254	321960	Page 37
2C8008	Page 189	311630	Page 203	321964	Page 37
2C8009	Page 91	311640	Page 254	321966	Page 37
2C8011	Page 195	311665	Page 235	322000	Page 244
2C8012	Page 103	311740	Page 254	322005	Page 245
2C8026	Page 83	311750	Page 244	322010	Page 240
2C8031	Page 241	311760	Page 70	32201X	Page 231
2C8033	Page 258	311770	Page 203	322050	Page 70
2C8034	Page 188	311780	Page 256	32205X	Page 11
2C8035	Page 87	311790	Page 106	322060	Page 106
2C8037	Page 287	311840	Page 70	322063	Page 106
2C8038	Page 91	311910	Page 244	322065	Page 38
2C8039	Page 89	311950	Page 244	32206X	Page 38
2C8040	Page 101	311960	Page 254	32206Y	Page 38
2C8041	Page 188	315096	Page 213	322100	Page 228
2C8047	Page 80	315097	Page 213	322193	Page 238

STIP BY RDC
PAGE NO. INDEX

322230	Page 113	331930	Page 39	33NS99	Page 219
322240	Page 113	331940	Page 257	33Y750	Page 245
322250	Page 113	331950	Page 231	342080	Page 245
322270	Page 231	331970	Page 229	342340	Page 250
322280	Page 236	331980	Page 71	342480	Page 230
322310	Page 238	331990	Page 71	342621	Page 230
322340	Page 106	332030	Page 192	342780	Page 201
322345	Page 106	332050	Page 230	342790	Page 231
322350	Page 38	332160	Page 204	342895	Page 237
322355	Page 38	332170	Page 107	342900	Page 107
322357	Page 38	332180	Page 107	342930	Page 250
322360	Page 254	332190	Page 250	342945	Page 107
322390	Page 107	332240	Page 257	342950	Page 108
322400	Page 107	332280	Page 237	342955	Page 108
322430	Page 238	332300	Page 236	342960	Page 108
322440	Page 223	332310	Page 201	343000	Page 192
322450	Page 257	33A096	Page 215	343010	Page 237
32245X	Page 249	33A097	Page 215	350260	Page 204
322460	Page 249	33A098	Page 215	350520	Page 245
32246X	Page 260	33C096	Page 215	350560	Page 245
322530	Page 224	33C097	Page 215	350685	Page 204
322550	Page 231	33C098	Page 215	350690	Page 204
322560	Page 249	33CB96	Page 215	350710	Page 230
322570	Page 249	33CB97	Page 216	350730	Page 204
322650	Page 38	33CB98	Page 216	350750	Page 239
322670	Page 39	33D096	Page 216	350760	Page 245
322680	Page 71	33D097	Page 216	350780	Page 204
322690	Page 238	33D098	Page 216	350785	Page 204
331360	Page 71	33DB96	Page 216	350790	Page 205
331520	Page 229	33DB97	Page 216	350796	Page 205
33152X	Page 71	33DB98	Page 217	350820	Page 246
331530	Page 113	33DL96	Page 217	350830	Page 251
331550	Page 71	33DL97	Page 217	350840	Page 251
331610	Page 237	33DL98	Page 217	350850	Page 205
331620	Page 192	33MS00	Page 217	350855	Page 205
331630	Page 111	33MS01	Page 217	350860	Page 205
331740	Page 107	33MS96	Page 217	350870	Page 205
331750	Page 250	33MS97	Page 218	350875	Page 205
331820	Page 225	33MS98	Page 218	350880	Page 206
331830	Page 250	33MS99	Page 218	350890	Page 206
331840	Page 261	33NS00	Page 218	350920	Page 113
331850	Page 253	33NS01	Page 218	350930	Page 251
331860	Page 250	33NS96	Page 218	350960	Page 246
331865	Page 250	33NS97	Page 218	350980	Page 108
331870	Page 245	33NS98	Page 219	351000	Page 206

STIP BY RDC
PAGE NO. INDEX

351060	Page 206	3AA098	Page 219	3B7087	Page 224
351080	Page 246	3AAB96	Page 219	3B7088	Page 229
351090	Page 246	3AAB97	Page 219	3B7089	Page 229
351100	Page 246	3AAB98	Page 220	3B7090	Page 229
351110	Page 246	3B1205	Page 199	3C2230	Page 69
351120	Page 246	3B1210	Page 248	3C8013	Page 248
351130	Page 247	3B1220	Page 234	3C8014	Page 256
351140	Page 247	3B1230	Page 69	3C8015	Page 260
351150	Page 247	3B1235	Page 256	3C8030	Page 234
351160	Page 247	3B1240	Page 192	3C8033	Page 248
35Y260	Page 206	3B1250	Page 238	3C8034	Page 210
363720	Page 228	3B1255	Page 210	3C8035	Page 110
370781	Page 108	3B1260	Page 112	3C8037	Page 256
370811	Page 254	3B1424	Page 234	3C8038	Page 192
370812	Page 255	3B1444	Page 260	3C8039	Page 253
370824	Page 108	3B7054	Page 199	3C8040	Page 260
370826	Page 108	3B7055	Page 248	3C8041	Page 224
370940	Page 71	3B7056	Page 234	3C8042	Page 229
371020	Page 251	3B7057	Page 234	3C8043	Page 248
371030	Page 247	3B7058	Page 69	3D3012	Page 242
371205	Page 231	3B7059	Page 256	3D3015	Page 202
371210	Page 235	3B7060	Page 192	3D3018	Page 202
37121X	Page 236	3B7061	Page 238	3D3019	Page 202
371220	Page 201	3B7062	Page 210	3D3020	Page 202
371230	Page 230	3B7063	Page 112	3D3021	Page 242
37124X	Page 111	3B7064	Page 260	3D3022	Page 242
371250	Page 257	3B7068	Page 199	3D3023	Page 202
371260	Page 209	3B7069	Page 248	3D3024	Page 202
371270	Page 231	3B7070	Page 234	3V1012	Page 242
371280	Page 210	3B7071	Page 234	3V1015	Page 249
371302	Page 109	3B7072	Page 69	3V1018	Page 202
371304	Page 109	3B7073	Page 256	3V1024	Page 37
371306	Page 109	3B7074	Page 192	3V1033	Page 69
371308	Page 109	3B7075	Page 238	3V7004	Page 242
371310	Page 111	3B7076	Page 210	3V7013	Page 37
371330	Page 109	3B7077	Page 112	3V7018	Page 69
371390	Page 113	3B7078	Page 260	3V7019	Page 249
371420	Page 247	3B7079	Page 110	3V7020	Page 203
371440	Page 72	3B7080	Page 110	3V7021	Page 242
371442	Page 72	3B7081	Page 110	3V7022	Page 249
371444	Page 72	3B7082	Page 253	3V7023	Page 203
371454	Page 223	3B7083	Page 253	3V7024	Page 37
371456	Page 201	3B7084	Page 253	3V7025	Page 69
3AA096	Page 219	3B7085	Page 224	410240	Page 302
3AA097	Page 219	3B7086	Page 224	410245	Page 304

STIP BY RDC
PAGE NO. INDEX

41024X	Page 304	431050	Page 317	450400	Page 320
410250	Page 304	431060	Page 296	45040X	Page 324
41025X	Page 232	431065	Page 310	450420	Page 293
410260	Page 232	43106X	Page 310	450430	Page 300
410420	Page 295	431090	Page 328	450440	Page 301
410500	Page 299	431190	Page 325	450450	Page 301
410510	Page 295	431250	Page 311	450460	Page 328
410520	Page 295	431290	Page 207	450490	Page 320
410530	Page 295	431300	Page 305	450495	Page 321
41053X	Page 302	431320	Page 322	450530	Page 321
410580	Page 302	431330	Page 323	450535	Page 321
410620	Page 295	431340	Page 300	450540	Page 321
410650	Page 299	431455	Page 320	470693	Page 328
421340	Page 311	431490	Page 296	470880	Page 326
421345	Page 311	43149X	Page 310	470895	Page 329
421425	Page 320	43149Z	Page 306	470910	Page 321
421440	Page 306	431520	Page 207	470914	Page 321
421580	Page 320	431530	Page 208	470916	Page 321
421640	Page 322	431540	Page 316	471000	Page 233
421720	Page 294	431550	Page 323	471020	Page 326
421722	Page 294	431570	Page 305	471030	Page 316
42172X	Page 299	431580	Page 305	471060	Page 208
42172Y	Page 300	431590	Page 305	471070	Page 297
421870	Page 324	431600	Page 305	471080	Page 312
421960	Page 297	431610	Page 311	471110	Page 322
421962	Page 198	431620	Page 320	471220	Page 312
421970	Page 328	431650	Page 315	4B1265	Page 200
421980	Page 327	442500	Page 328	4B1270	Page 207
42198X	Page 239	442550	Page 323	4B1275	Page 302
422055	Page 310	442552	Page 323	4B1280	Page 198
422090	Page 322	44255X	Page 328	4B7065	Page 200
422125	Page 314	442560	Page 300	4B7067	Page 207
422170	Page 303	442565	Page 300	4B7068	Page 302
422180	Page 323	442570	Page 327	4B7069	Page 198
422190	Page 232	442580	Page 292	4B7070	Page 200
422250	Page 311	442590	Page 292	4B7071	Page 207
422280	Page 300	442600	Page 311	4B7072	Page 198
422310	Page 198	442670	Page 316	4B7074	Page 302
422320	Page 303	442680	Page 294	4B7075	Page 208
422350	Page 311	442682	Page 294	4B7076	Page 208
422360	Page 300	442710	Page 200	4B7077	Page 208
422370	Page 327	442715	Page 310	4B7078	Page 298
422520	Page 317	442720	Page 328	4B7079	Page 298
431040	Page 292	442725	Page 207	4B7080	Page 298
43104X	Page 305	450380	Page 312	4B7081	Page 297

STIP BY RDC
PAGE NO. INDEX

4B7082	Page 297	511087	Page 116	521780	Page 121
4B7083	Page 297	51108X	Page 127	521800	Page 1
4B7084	Page 292	511090	Page 127	521855	Page 121
4B7085	Page 292	511095	Page 127	521860	Page 121
4B7086	Page 292	511100	Page 127	521865	Page 121
4B7087	Page 304	511105	Page 127	521867	Page 121
4B7088	Page 304	51110X	Page 133	521910	Page 117
4B7089	Page 304	511110	Page 133	521970	Page 1
4B7090	Page 232	511112	Page 133	522000	Page 5
4B7091	Page 232	511120	Page 133	522005	Page 3
4B7092	Page 232	511130	Page 133	522042	Page 128
4B7093	Page 299	511140	Page 130	522045	Page 128
4B7094	Page 299	511150	Page 130	522060	Page 314
4B7095	Page 299	511152	Page 130	522080	Page 117
4C7073	Page 302	51115X	Page 114	522125	Page 307
4C8024	Page 207	511180	Page 119	522170	Page 125
4C8025	Page 200	511190	Page 114	52217X	Page 121
4C8026	Page 198	51119X	Page 125	522185	Page 6
4C8027	Page 208	511220	Page 119	522225	Page 6
4C8028	Page 292	511240	Page 127	522240	Page 133
4C8029	Page 297	511245	Page 127	522270	Page 6
4C8030	Page 298	511300	Page 120	522310	Page 128
4C8031	Page 304	511320	Page 130	522320	Page 6
4C8032	Page 232	51Y060	Page 120	522350	Page 309
4C8033	Page 299	51Y070	Page 116	522465	Page 1
4D1015	Page 318	51Y080	Page 116	522470	Page 1
4D4012	Page 318	51Y082	Page 117	522490	Page 121
4D4013	Page 318	51Y084	Page 117	522520	Page 191
4D4014	Page 318	51Y090	Page 128	522570	Page 131
4D4018	Page 318	51Y102	Page 128	522610	Page 122
4D4019	Page 318	51Y110	Page 133	522620	Page 5
4D4020	Page 318	51Y150	Page 130	522660	Page 4
4D4021	Page 319	520781	Page 130	522670	Page 122
4D4023	Page 319	520890	Page 128	522690	Page 117
4D9000	Page 319	520910	Page 307	522730	Page 128
4D9001	Page 319	521190	Page 130	522775	Page 314
4D9002	Page 319	521270	Page 1	522790	Page 122
4V1012	Page 319	521275	Page 1	52Y045	Page 129
4V7011	Page 319	521492	Page 120	52Y770	Page 122
4V7012	Page 320	521495	Page 120	531105	Page 193
511060	Page 119	521505	Page 120	531180	Page 131
511080	Page 116	521508	Page 120	531250	Page 197
511082	Page 116	521530	Page 314	531260	Page 122
511084	Page 116	521570	Page 193	531280	Page 313
511086	Page 116	521770	Page 120	531285	Page 313

STIP BY RDC
PAGE NO. INDEX

531300	Page 309	5B1315	Page 313	610760	Page 272
532390	Page 125	5B1320	Page 193	610800	Page 140
532400	Page 6	5B1325	Page 197	610810	Page 140
532410	Page 115	5B7070	Page 114	610820	Page 140
532470	Page 313	5B7072	Page 132	610870	Page 151
532510	Page 122	5B7073	Page 191	610890	Page 273
532560	Page 193	5B7074	Page 313	610900	Page 273
532570	Page 122	5B7075	Page 193	610910	Page 154
541900	Page 123	5B7076	Page 197	61091X	Page 104
541940	Page 131	5B8030	Page 114	610925	Page 151
541950	Page 1	5B8031	Page 132	610930	Page 151
541960	Page 5	5B8032	Page 191	610990	Page 144
54196X	Page 132	5B8033	Page 313	611006	Page 151
542040	Page 2	5B8034	Page 193	611010	Page 140
542045	Page 194	5B8035	Page 197	611140	Page 140
542050	Page 194	5C8016	Page 114	611145	Page 8
550450	Page 129	5C8033	Page 313	61Y730	Page 140
550500	Page 2	5C8038	Page 114	620399	Page 268
550515	Page 129	5C8039	Page 197	620490	Page 264
550520	Page 129	5C8040	Page 193	620590	Page 147
550550	Page 123	5C8041	Page 191	620630	Page 273
550560	Page 123	5D5012	Page 118	620645	Page 159
550570	Page 123	5D5016	Page 118	620647	Page 159
550580	Page 123	5D5017	Page 118	620780	Page 151
550590	Page 123	5D5018	Page 118	620832	Page 134
550610	Page 191	5D5020	Page 118	620833	Page 135
55061X	Page 6	5D5021	Page 118	620834	Page 156
562110	Page 129	5D5022	Page 118	620900	Page 147
562120	Page 129	5D5023	Page 119	620920	Page 8
570810	Page 117	5D8001	Page 126	620940	Page 8
570830	Page 123	5D8002	Page 126	620960	Page 273
570850	Page 124	5D8003	Page 126	620970	Page 273
570860	Page 124	5D8004	Page 126	620975	Page 273
570890	Page 124	5V1012	Page 119	621022	Page 157
570900	Page 124	5V1015	Page 126	621130	Page 135
570925	Page 308	5V7005	Page 119	621192	Page 162
570970	Page 314	5V7016	Page 126	621193	Page 162
571030	Page 131	5V7017	Page 119	621194	Page 163
571040	Page 117	5V7018	Page 126	62119X	Page 140
571060	Page 124	610550	Page 150	621230	Page 144
571110	Page 124	610690	Page 272	621240	Page 8
57Y890	Page 124	610730	Page 139	621250	Page 135
5B1285	Page 114	610740	Page 8	621255	Page 135
5B1305	Page 132	610750	Page 150	621260	Page 268
5B1310	Page 191	610755	Page 150	621265	Page 268

STIP BY RDC
PAGE NO. INDEX

621290	Page 273	621920	Page 148	631570	Page 152
621300	Page 274	62Y230	Page 144	631580	Page 267
621340	Page 264	62Y834	Page 157	631600	Page 141
621350	Page 135	630673	Page 9	63Y673	Page 10
621365	Page 151	630915	Page 144	641500	Page 137
621390	Page 8	630942	Page 9	641810	Page 163
621410	Page 135	630975	Page 9	641830	Page 158
621420	Page 159	630977	Page 9	641870	Page 137
621430	Page 135	631065	Page 274	641880	Page 161
621435	Page 136	631070	Page 145	641890	Page 104
62143X	Page 160	63107X	Page 163	641910	Page 104
621440	Page 136	631100	Page 266	641950	Page 155
621445	Page 136	631110	Page 266	641960	Page 163
621470	Page 160	631130	Page 9	641980	Page 158
621475	Page 160	631140	Page 155	642030	Page 158
621490	Page 270	631143	Page 155	642080	Page 104
621500	Page 136	631145	Page 155	642085	Page 105
621505	Page 136	631148	Page 160	642090	Page 105
621510	Page 151	63114X	Page 160	642140	Page 271
621530	Page 141	63114Y	Page 157	642160	Page 264
621540	Page 152	631170	Page 155	642165	Page 264
621545	Page 152	631180	Page 155	650390	Page 274
621550	Page 148	63118X	Page 160	650410	Page 149
621560	Page 148	631215	Page 9	650420	Page 153
621570	Page 157	631240	Page 163	650430	Page 141
621580	Page 154	631250	Page 274	650440	Page 141
62158X	Page 157	631260	Page 266	650460	Page 149
621590	Page 270	631280	Page 160	650480	Page 105
621620	Page 152	631290	Page 152	650570	Page 105
621630	Page 152	631300	Page 104	650580	Page 164
62163X	Page 269	631310	Page 104	65Y440	Page 142
621640	Page 270	631320	Page 104	662510	Page 153
621650	Page 163	631370	Page 152	670688	Page 137
621660	Page 148	631380	Page 274	670701	Page 269
621670	Page 148	631402	Page 137	670710	Page 142
621680	Page 157	631420	Page 141	670750	Page 143
62168X	Page 136	631430	Page 267	670780	Page 269
621690	Page 148	631440	Page 163	670820	Page 149
621731	Page 269	631500	Page 9	670830	Page 149
621750	Page 157	631505	Page 141	670840	Page 10
621760	Page 136	631510	Page 137	670890	Page 274
621800	Page 274	631515	Page 137	670900	Page 161
621830	Page 270	631520	Page 141	670920	Page 158
621880	Page 137	631525	Page 158	670930	Page 265
621890	Page 148	631550	Page 269	670940	Page 153

STIP BY RDC
PAGE NO. INDEX

670942	Page 153	6B7099	Page 268	712360	Page 42
670944	Page 153	6B7100	Page 156	712425	Page 11
670950	Page 10	6B7101	Page 270	712430	Page 11
670990	Page 138	6B7102	Page 162	712602	Page 12
671020	Page 105	6B7103	Page 272	712630	Page 12
671040	Page 105	6B7104	Page 159	712640	Page 73
671055	Page 269	6C2330	Page 134	712752	Page 18
67105X	Page 275	6C2335	Page 139	712760	Page 18
671072	Page 161	6C2340	Page 7	712762	Page 18
6B1330	Page 134	6C2360	Page 150	712806	Page 18
6B1335	Page 139	6C2385	Page 162	712870	Page 27
6B1340	Page 7	6C8017	Page 134	712930	Page 34
6B1345	Page 144	6C8018	Page 139	712940	Page 43
6B1350	Page 264	6C8019	Page 266	712950	Page 43
6B1355	Page 266	6C8020	Page 154	713030	Page 43
6B1360	Page 150	6C8021	Page 156	713040	Page 27
6B1365	Page 154	6C8022	Page 272	713050	Page 12
6B1370	Page 268	6C8038	Page 154	713070	Page 12
6B1375	Page 156	6C8039	Page 159	713157	Page 43
6B1380	Page 270	6C8040	Page 272	71315X	Page 27
6B1385	Page 162	6C8041	Page 134	713210	Page 12
6B1390	Page 272	6C8042	Page 139	713220	Page 27
6B1419	Page 159	6C8043	Page 156	713230	Page 43
6B7077	Page 134	6C8044	Page 162	713240	Page 19
6B7078	Page 139	6C8045	Page 7	713250	Page 28
6B7079	Page 7	6C8046	Page 156	713320	Page 28
6B7080	Page 144	6C8047	Page 268	713330	Page 43
6B7081	Page 264	6D6012	Page 146	713400	Page 43
6B7082	Page 266	6D6015	Page 146	71340X	Page 28
6B7083	Page 150	6D6016	Page 146	713490	Page 34
6B7084	Page 154	6D6017	Page 146	713500	Page 12
6B7085	Page 268	6D6018	Page 146	71351X	Page 28
6B7086	Page 156	6D6019	Page 146	71R640	Page 73
6B7087	Page 270	6D6020	Page 146	71Y030	Page 44
6B7088	Page 159	6D6021	Page 147	71Y490	Page 34
6B7089	Page 162	6D6022	Page 147	71Y640	Page 73
6B7090	Page 272	6V1012	Page 147	71Y950	Page 44
6B7091	Page 134	6V1015	Page 7	720125	Page 19
6B7092	Page 139	6V7006	Page 7	72012X	Page 44
6B7093	Page 7	6V7014	Page 147	720570	Page 44
6B7094	Page 144	6V7015	Page 147	720815	Page 12
6B7095	Page 264	6V7016	Page 8	720817	Page 13
6B7096	Page 266	710325	Page 27	721010	Page 44
6B7097	Page 150	712120	Page 27	721040	Page 13
6B7098	Page 154	712273	Page 42	72104X	Page 39

STIP BY RDC
PAGE NO. INDEX

721050	Page 28	721750	Page 45	751410	Page 48
721055	Page 28	721770	Page 35	751430	Page 21
72105X	Page 68	72177X	Page 45	75143X	Page 49
721150	Page 19	721780	Page 45	751440	Page 30
721152	Page 19	721790	Page 46	751445	Page 30
721250	Page 19	721810	Page 46	751495	Page 30
721252	Page 19	721850	Page 46	751555	Page 49
721254	Page 19	721860	Page 14	751560	Page 49
721256	Page 20	721920	Page 46	751730	Page 14
721290	Page 13	721930	Page 46	751770	Page 14
721295	Page 13	722000	Page 46	751775	Page 14
72129X	Page 39	72Y125	Page 20	751820	Page 35
72129Y	Page 39	72Y310	Page 21	751825	Page 35
721300	Page 44	72Y460	Page 46	751855	Page 15
721305	Page 44	730880	Page 47	751900	Page 49
721308	Page 45	730885	Page 47	751990	Page 49
72130X	Page 10	730903	Page 74	752015	Page 49
72130Z	Page 10	730905	Page 74	752020	Page 49
721310	Page 20	730907	Page 74	752030	Page 50
721320	Page 34	73090X	Page 227	752040	Page 50
721330	Page 28	730950	Page 74	752060	Page 15
721350	Page 29	730960	Page 47	752070	Page 50
721380	Page 29	730970	Page 30	752080	Page 50
721390	Page 29	730980	Page 47	752082	Page 50
721400	Page 29	731047	Page 74	752084	Page 50
721405	Page 29	731048	Page 74	752086	Page 50
721410	Page 45	731070	Page 14	752090	Page 51
721420	Page 35	731090	Page 14	752100	Page 31
721440	Page 39	731420	Page 47	752150	Page 51
72144X	Page 13	731430	Page 47	752190	Page 75
721460	Page 45	731520	Page 14	752220	Page 21
721480	Page 13	731550	Page 47	752230	Page 51
72148X	Page 72	731580	Page 48	752260	Page 21
721530	Page 29	73Y880	Page 48	752290	Page 21
721535	Page 29	73Y903	Page 75	752295	Page 21
72153X	Page 68	742482	Page 48	752310	Page 21
721550	Page 13	742510	Page 75	752320	Page 51
721570	Page 45	742820	Page 75	752330	Page 75
721580	Page 74	742860	Page 48	752350	Page 75
721590	Page 35	74286X	Page 68	752360	Page 75
721670	Page 20	750455	Page 48	752390	Page 76
721680	Page 20	751030	Page 48	752400	Page 76
721685	Page 20	751270	Page 30	752410	Page 76
721690	Page 20	751320	Page 30	752420	Page 76
72169X	Page 138	751370	Page 30	752440	Page 76

STIP BY RDC
PAGE NO. INDEX

752490	Page 76	770639	Page 55	770962	Page 24
752500	Page 31	77063W	Page 31	770963	Page 24
752520	Page 51	770690	Page 55	770964	Page 24
752540	Page 51	770691	Page 55	770965	Page 58
752545	Page 51	770692	Page 31	770966	Page 24
752550	Page 52	770693	Page 16	770967	Page 58
752560	Page 52	770694	Page 22	770970	Page 58
752570	Page 52	770695	Page 55	770971	Page 59
752580	Page 52	770696	Page 56	770972	Page 16
752590	Page 15	770730	Page 22	770973	Page 24
752600	Page 15	770742	Page 56	770974	Page 59
752640	Page 52	770745	Page 56	770975	Page 36
752650	Page 52	770795	Page 56	770976	Page 36
752660	Page 52	770840	Page 31	770977	Page 59
762240	Page 53	770860	Page 32	770980	Page 59
762370	Page 53	770870	Page 56	770981	Page 24
762385	Page 35	770873	Page 56	770982	Page 24
76Y385	Page 35	77087X	Page 32	770983	Page 25
770162	Page 36	770890	Page 16	770984	Page 25
770230	Page 15	770893	Page 23	770985	Page 59
770274	Page 53	770910	Page 32	770986	Page 59
770277	Page 53	770911	Page 32	770987	Page 25
770310	Page 53	770912	Page 32	770988	Page 59
770350	Page 22	770913	Page 32	770989	Page 60
770360	Page 22	770915	Page 56	77U660	Page 60
770370	Page 22	770916	Page 57	77W330	Page 60
770387	Page 53	770920	Page 23	7B1395	Page 33
770388	Page 53	770921	Page 23	7B8023	Page 33
770391	Page 220	770922	Page 23	7C2514	Page 211
770397	Page 31	770923	Page 57	7D7017	Page 40
770398	Page 54	770924	Page 57	7D7019	Page 40
770410	Page 54	770925	Page 57	7D7030	Page 17
770420	Page 54	770926	Page 57	7D7033	Page 33
770450	Page 54	770930	Page 23	7D7045	Page 17
770460	Page 15	770931	Page 23	7D7101	Page 40
770470	Page 22	770932	Page 57	7D710X	Page 26
770480	Page 31	770933	Page 57	7D7165	Page 40
770490	Page 54	770934	Page 76	7D716X	Page 26
770500	Page 15	770935	Page 77	7D7176	Page 40
770510	Page 54	770936	Page 58	7D717X	Page 26
770597	Page 54	770937	Page 77	7D7507	Page 40
770610	Page 55	770950	Page 58	7D7508	Page 40
770633	Page 55	770951	Page 58	7D7509	Page 41
770636	Page 55	770952	Page 58	7D7510	Page 41
770638	Page 22	770960	Page 23	7D7511	Page 41

STIP BY RDC
PAGE NO. INDEX

7D7513	Page 17	870070	Page 221
7D7514	Page 17	870140	Page 221
7D7516	Page 33	8V1012	Page 211
7D7518	Page 11	8V1015	Page 211
7D751X	Page 26	8V1018	Page 211
7D7521	Page 41	8V7001	Page 211
7D7523	Page 41	8V7002	Page 211
7D7524	Page 17	8V7003	Page 211
7D7525	Page 41	8V7004	Page 212
7D7526	Page 41	8V7005	Page 212
7D7527	Page 42	8V7006	Page 212
7D7528	Page 33	NPSE96	Page 221
7D7529	Page 33	NPSE97	Page 222
7D7530	Page 33	NPSE98	Page 222
7D7531	Page 73	NPSS96	Page 222
7D7532	Page 17	NPSS97	Page 222
7D7533	Page 17	NPSS98	Page 222
7D7600	Page 42		
7V1012	Page 11		
7V1015	Page 18		
7V1018	Page 26		
7V1021	Page 34		
7V1027	Page 42		
7V1036	Page 73		
7V7008	Page 11		
7V7009	Page 18		
7V7010	Page 26		
7V7012	Page 34		
7V7015	Page 42		
7V7022	Page 73		
7V7023	Page 11		
7V7024	Page 18		
7V7025	Page 26		
7V7026	Page 34		
7V7027	Page 42		
7V7028	Page 73		
811020	Page 220		
811060	Page 220		
81Y060	Page 220		
821020	Page 220		
821030	Page 220		
870020	Page 221		
870021	Page 221		
870022	Page 221		
870030	Page 221		