STATEWIDE TRANSPORTATION IMPROVEMENT PROGRAM

GEORGIA DEPARTMENT OF TRANSPORTATION



Fiscal Years
1995 1996 1997

INTRODUCTION

The Statewide Transportation Improvement Program (STIP) is developed to comply with the provisions of the Intermodal Surface Transportation Efficiency Act of 1991 (ISTEA). The STIP contains Federal Aid projects programmed for Fiscal Years 1995, 1996 and 1997. The projects have been identified through the planning process and represent transportation needs statewide.

The STIP includes Highway and Bridge, Bicycle, Pedestrian, Transportation Enhancement, and Public Transportation (transit) projects. Phases of projects, also referred to as project-related activities, such as PE (Preliminary Engineering), ROW (Right of Way) and CONST (Construction) are given for highways, and capital and operating for transit. The projects are organized by Regional Developement Center, County and by mode of transportation. The STIP format has been standardized with the same information for each project.

The STIP is a federal requirement for receipt of Federal Highway Administration and Federal Transit Administration funds. The STIP must be fiscally balanced. Projects and phases of projects listed may only include those for which there is funding available or for which there is a reasonable expectation of obtaining funds. Federal funds for Fiscal Years 1995, 1996 and 1997 are program estimates and will not be final until after the federal budget is approved by October 1 of each year.

The Statewide Transportation Improvement Program places emphasis on maintaining and improving the existing highways, bridges, and public transportation equipment. The public transportation program expenditures focuses on replacement of vehicles and other operating equipment as a means of improving public transit operations, safety, and meeting the requirements of the Americans with Disabilities Act.

The Georgia Department of Transportation is pleased to make this document available. We welcome any comments on the STIP; please send your comments to :

Georgia Department of Transportation
Office of Planning
No. 2 Capitol Square
Atlanta, Georgia 30334

INDEX

	PAGE
INTRODUCTION	
REGIONAL DEVELOPMENT CENTERS	
ALTAMAHA GEORGIA RDC	1
ATLANTA REGIONAL COMMISSION	9
CENTRAL SAVANNAH RDC	76
CHATTAHOOCHEE FLINT RIVER RDC	106
COASTAL GEORGIA RDC	118
COOSA VALLEY RDC	140
GEORGIA MOUNTAINS RDC	171
HEART OF GEORGIA RDC	195
LOWER CHATTAHOOCHEE RDC	207
LUMP SUM AREA	220
MCINTOSH TRAIL RDC	232
MIDDLE FLINT RDC	240
MIDDLE GEORGIA RDC	250
NORTH GEORGIA RDC	274
NORTHEAST GEORGIA RDC	284
SOUTH GEORGIA RDC	303
SOUTHEAST GEORGIA RDC	314
SOUTHWEST GEORGIA RDC	323
APPENDIX	
ABBREVIATIONS	
INDEX BY PROJECT NUMBER	I-1

STATEWIDE TRANSPORTATION IMPROVEMENT PROGRAM

FY 1995 - 1997

DISTRIBUTION OF FUNDING BY CATEGORY

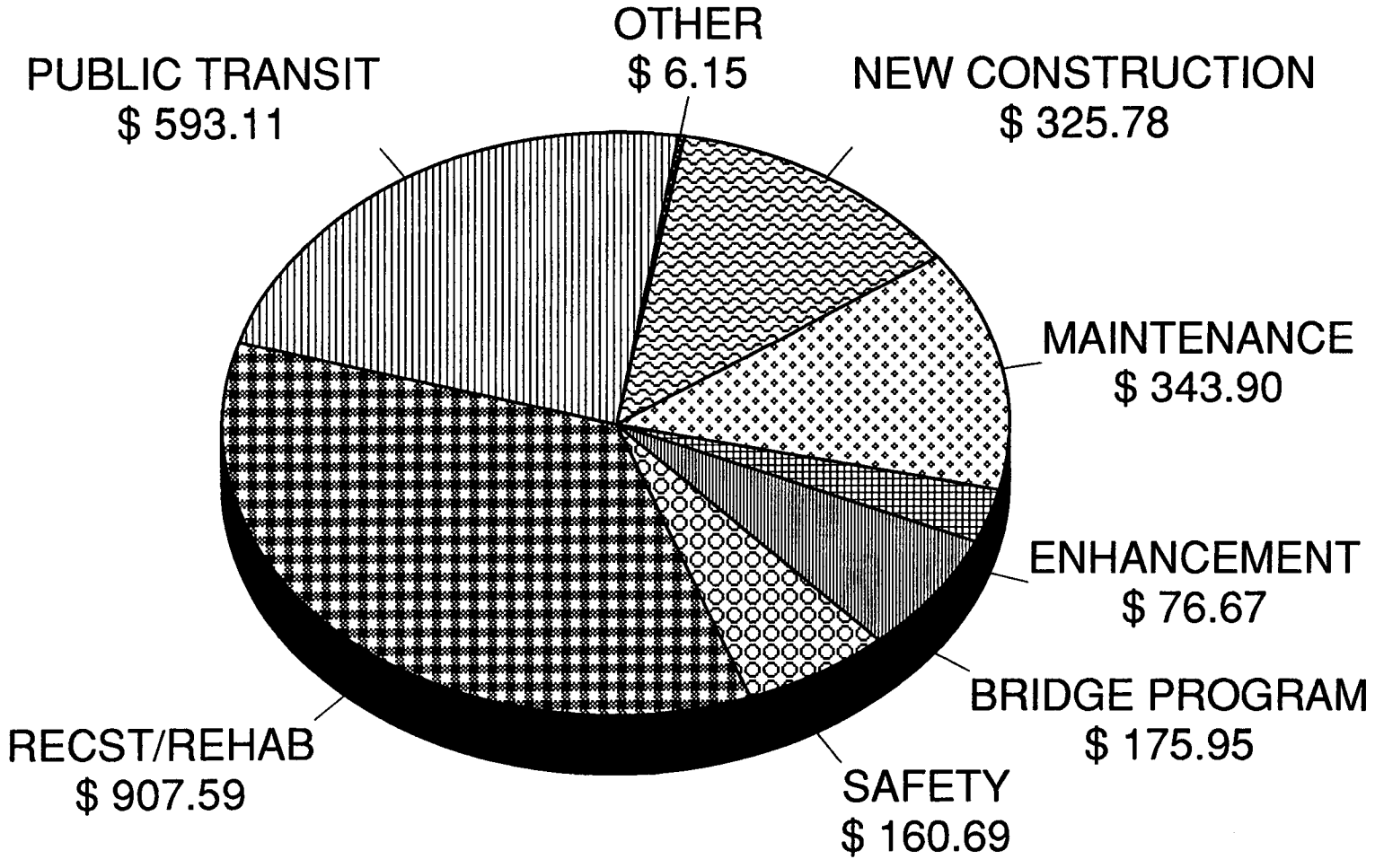

TOTAL $2.59 BILLION

($ Millions)

Georgia's Regional Development Centers

1. Coosa Valley
2. North Georgia
3. Georgia Mountains
4. Atlanta Region
5. Chattahoochee-Flint
6. McIntosh Trail
7. Northeast Georgia
8. Middle Georgia
9. Central Savannah River Area
10. Lower Chattahoochee
11. Middle Flint
12. Heart of Georgia
13. Altamaha Georgia Southern
14. Coastal Georgia
15. Southwest Georgia
16. South Georgia
17. Southeast Georgia

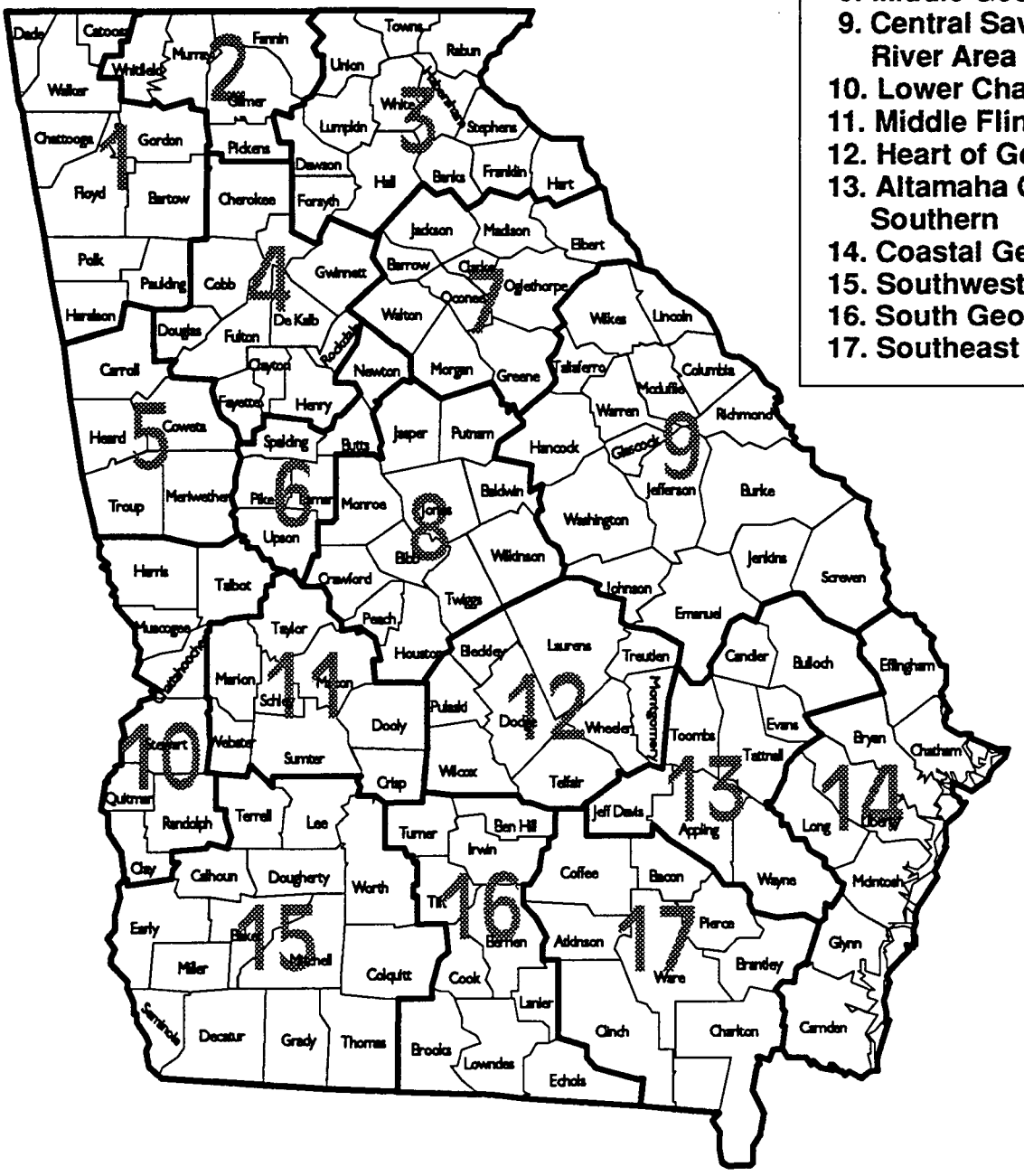

Altamaha Georgia Southern Regional Development Center

Appling
Bulloch
Candler
Evans
Jeff Davis
Tattnall
Toombs
Wayne

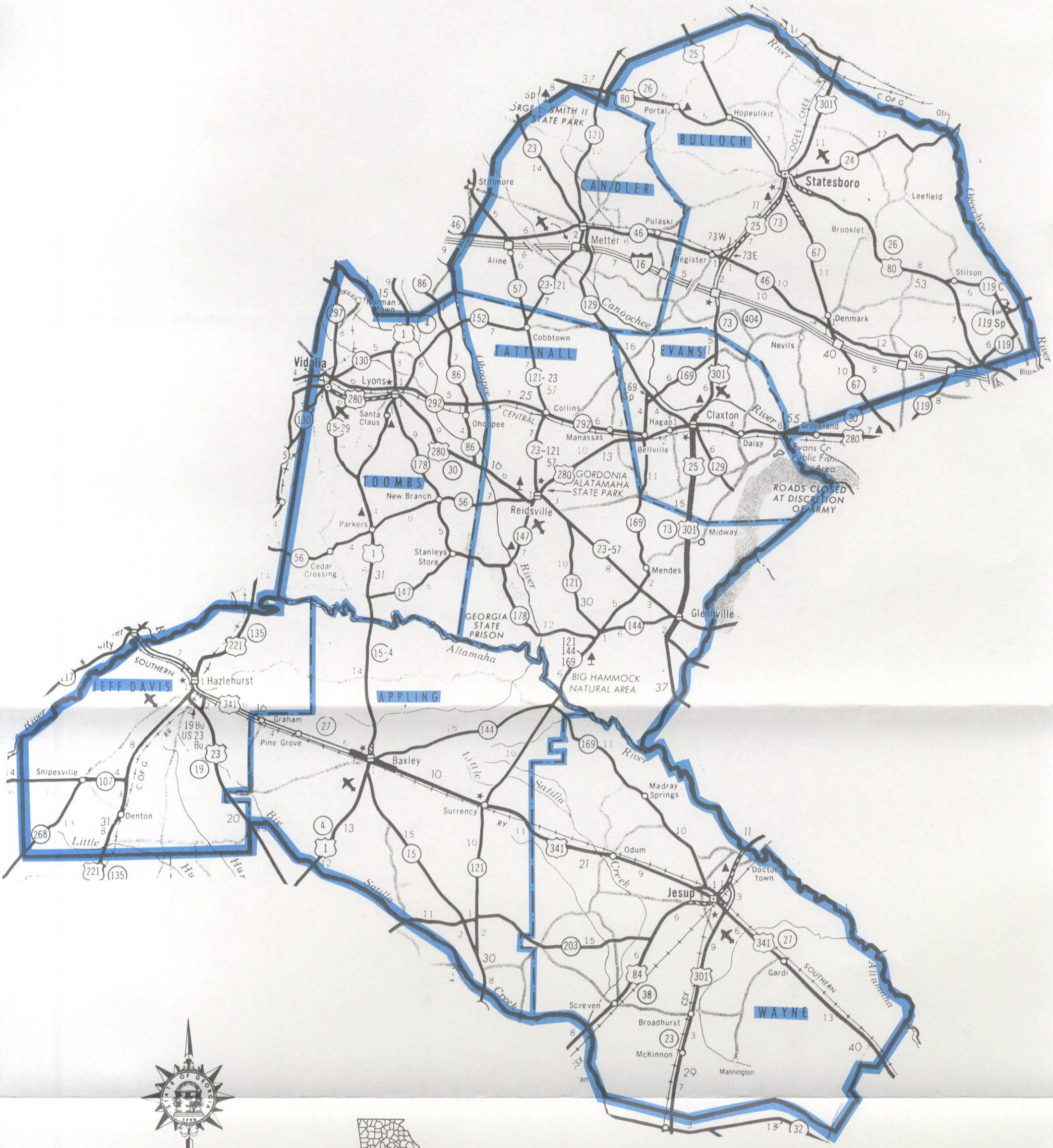

ALTAMAHA GEORGIA SOUTHERN

GEORGIA DEPARTMENT OF TRANSPORTATION
STATE TRANSPORTATION IMPROVEMENTS PROGRAM
PROJECT LISTING BY COUNTY FY 1995/FY 1997
ALTAMAHA GEORGIA SOUTHERN
REGIONAL DEVELOPMENT COMMISSION

COUNTY P.I.NO.	DESCRIPTION PROJECT DATA	COMMENTS	FISCAL YEAR	COST ESTS
APPLING 571130	CR 300/MAIN ST., SURRENCY @ NORFOLK SOUTHERN RR XING-729055F RR XING / SAFETY LENGTH(Miles/km): .00/.00000 - EXIST. LANES: 2 /PROPOSED LANES: 2 MANAGER: W HESTER STATUS:	CONG DIST. 1 FUND SOURCE: HWY. SAFETY FEDERAL HIGHWAY ADMIN FUNDS	PE NONE ROW NONE CONST 1995 FED SHARE GA. SHARE OTH SHARE	$ 0 $ 0 $ 94 $ 85 $ 9 $

COUNTY P.I.NO.	DESCRIPTION PROJECT DATA	COMMENTS	FISCAL YEAR	COST ESTS
BULLOCH	SR 73 W @ LOWER LOTTS CRK 6 MI SOUTH OF STATESBORO			
521170	BRIDGE REMOVAL / REPLACEMENT	CONG DIST. 1	PE 1993	UNDERWAY
	LENGTH(Miles/km): .30/.48270 - EXIST. LANES: 2 /PROPOSED LANES: 2		ROW 1995	$ 1
	MANAGER: PETE BLOCKER		CONST 1995	$ 96
STATUS:	BULLOCH COUNTY SIGNED 1-7-92 FOR UTILITIES.	FUND SOURCE: BRIDGE PROGRAM FEDERAL HIGHWAY ADMIN FUNDS	FED SHARE	$ 77
			GA. SHARE	$ 19
			OTH SHARE	$
BULLOCH	SR 67 FM CR 248/585 NORTH TO 5-LN SECTION			
521270	RECONSTRUCTION & WIDENING FROM 2 LANES TO 5 LANES.	CONG DIST. 1	PE 1992	UNDERWAY
	LENGTH(Miles/km): 1.40/2.25260		ROW 1995	$ 80
	MANAGER: PETE BLOCKER		CONST	AFTER 97
STATUS:	STATESBORO SGN 6-4-91 & COUNTY SGN 6-5-91 FOR UTILITIES	FUND SOURCE: SURFACE TRANSPORT. FEDERAL HIGHWAY ADMIN FUNDS		
BULLOCH	SR 67 @ LITTLE LOTTS CRK			
521275	REPLACEMENT OF THE EXISTING BRIDGES(S). NO ADDED LANES.	CONG DIST. 1	PE 1992	UNDERWAY
	LENGTH(Miles/km): .20/.32180		ROW NONE	$ 0
	MANAGER: PETE BLOCKER		CONST	AFTER 97
STATUS:	BULLOCH COUNTY SIGNED 6/14/90 FOR UTILITIES.	FUND SOURCE: BRIDGE PROGRAM FEDERAL HIGHWAY ADMIN FUNDS		
BULLOCH	SR 73/US 301 FM PACKING HOUSE RD TO NORTH OF CR 445 & BRIDGE			
521800	RECONSTRUCTION & WIDENING FROM 2 LANES TO 4 LANES.	CONG DIST. 1	PE 1992	UNDERWAY
	LENGTH(Miles/km): 4.45/7.16005		ROW	AFTER 97
	MANAGER: RAY METTS (M)		CONST	AFTER 97
STATUS:		FUND SOURCE: NAT'L HIGHWAY FEDERAL HIGHWAY ADMIN FUNDS		
BULLOCH	SR 26/STATESBORO FM BRANNEN RD/CR 482 TO SR 67/73/US 301			
521970	RECONSTRUCTION & WIDENING FROM 4 LANES TO 5 LANES.	CONG DIST. 1	PE 1993	UNDERWAY
	LENGTH(Miles/km): 1.87/3.00883		ROW	AFTER 97
	MANAGER: RAY METTS (M)		CONST	AFTER 97
STATUS:	CO SGN PUB UTIL 12-17-91;STATESBORO DO UTILITIES 12-2-91	FUND SOURCE: NAT'L HIGHWAY FEDERAL HIGHWAY ADMIN FUNDS		
BULLOCH	SR 119 @ BLACK CREEK 1.2 MI W/SR 26			
522230	REPLACEMENT OF THE EXISTING BRIDGES(S). NO ADDED LANES.	CONG DIST. 1	PE 1992	UNDERWAY
	LENGTH(Miles/km): .50/.80450		ROW 1995	$ 10
	MANAGER: PETE BLOCKER		CONST 1995	$ 859
STATUS:	BULLOCH SGN FOR UTILITIES 3-28-94	FUND SOURCE: BRIDGE PROGRAM FEDERAL HIGHWAY ADMIN FUNDS	FED SHARE	$ 687
			GA. SHARE	$ 172
			OTH SHARE	$
BULLOCH	SR 67 FM I-16 TO STATESBORO BYP			
522460	RECONSTRUCTION & WIDENING FROM 2 LANES TO 4 LANES.	CONG DIST. 1	PE 1997	$ 371
	LENGTH(Miles/km): 10.86/17.47374		ROW	AFTER 97
	MANAGER: RAY METTS (CM)		CONST	AFTER 97
STATUS:		FUND SOURCE: SURFACE TRANSPORT. FEDERAL HIGHWAY ADMIN FUNDS		

COUNTY / P.I.NO.	DESCRIPTION / PROJECT DATA	COMMENTS	FISCAL YEAR	COST ESTS
BULLOCH	SR 67 @ WOODCOCK BRANCH & ZETTEROWER BRANCH		PE 1992	UNDERWAY
522465	REHAB. OF THE EXISTING BRIDGE(S). FROM 2 LANES TO 4 LANES.	CONG DIST. 1	ROW NONE	$ 0
	LENGTH(Miles/km): .12/.19308		CONST 1996	$ 2187
	MANAGER: RAY METTS (CM)	FUND SOURCE: BRIDGE PROGRAM	FED SHARE	$ 1750
STATUS:		FEDERAL HIGHWAY ADMIN FUNDS	GA. SHARE	$ 437
		522740 IS AN ASSOCIATED PROJECT.	OTH SHARE	$
BULLOCH	SR 26/US 80 EB MP 7.1-8.2; WB MP 8.1-9.3		PE 1993	UNDERWAY
522470	ADDITION OF A PASSING LANE.	CONG DIST. 1	ROW	AFTER 97
	LENGTH(Miles/km): 2.30/3.70070		CONST	AFTER 97
	MANAGER: PETE BLOCKER	FUND SOURCE: SURFACE TRANSPORT.		
STATUS:	BULLOCH SGN/UTILITIES 12-17-91;PORTAL SGN 12-5-91 PUB UTILS	FEDERAL HIGHWAY ADMIN FUNDS		
BULLOCH	OLD SR 46 @ LITTLE LOTTS CK 11 MI SOUTH OF STATESBORO		PE 1993	UNDERWAY
531270	REPLACEMENT OF THE EXISTING BRIDGES(S). NO ADDED LANES.	CONG DIST. 1	ROW LOCL	
	LENGTH(Miles/km): .22/.35398		CONST 1995	$ 575
	MANAGER: PETE BLOCKER	FUND SOURCE: BRIDGE PROGRAM	FED SHARE	$ 460
STATUS:	REQ BULLOCH DO ROW AND UTIL 8/93; NO COST INVOLVED 9/94	FEDERAL HIGHWAY ADMIN FUNDS	GA. SHARE	$ 115
			OTH SHARE	$
BULLOCH	SR 46 OVER LUKE SWAMP BRANCH		PE 1994	UNDERWAY
541950	REPLACEMENT OF THE EXISTING BRIDGES(S). NO ADDED LANES.	CONG DIST. 1	ROW 1996	$ 1
	LENGTH(Miles/km): .00/.00000		CONST 1997	$ 320
	MANAGER: PETE BLOCKER	FUND SOURCE: BRIDGE PROGRAM	FED SHARE	$ 256
STATUS:	REQ BULLOCH COUNTY DO UTILITIES 7-25-94; NO UTIL COST 9-94	FEDERAL HIGHWAY ADMIN FUNDS	GA. SHARE	$ 64
			OTH SHARE	$
BULLOCH	BRANNEN ST/GENTILLY RD FM SR 67 TO SR 26 INCL BRIDGE		PE 1992	UNDERWAY
550500	RECONSTRUCTION & WIDENING FROM 2 LANES TO 5 LANES.	CONG DIST. 1	ROW LOCL	
	LENGTH(Miles/km): 1.47/2.36523		CONST 1996	$ 847
	MANAGER: PETE BLOCKER	FUND SOURCE: SURFACE TRANSPORT.	FED SHARE	$ 678
STATUS:	STATESBORO SGN 4-1-91 ROW AND UTILITITES	FEDERAL HIGHWAY ADMIN FUNDS	GA. SHARE	$ 169
			OTH SHARE	$
BULLOCH	STATESBORO GREENWAYS; LANDSCAPING.		PE LOCL	
571010	BICYCLE/PED. FACILITY / ENHANCEMENT	CONG DIST. 1	ROW 1995	$ 200
	LENGTH(Miles/km): .00/.00000 - EXIST. LANES: 0 /PROPOSED LANES: 0		CONST 1995	$ 175
	MANAGER: BRENT COOK	FUND SOURCE: TRANS. ENHANCE.	FED SHARE	$ 140
STATUS:	LGPA TO BE DONE BY CONTRACT	FEDERAL HIGHWAY ADMIN FUNDS	GA. SHARE	$ 40
			OTH SHARE	$ 75

COUNTY P.I.NO.	DESCRIPTION PROJECT DATA	COMMENTS	FISCAL YEAR	COST ESTS
EVANS 522005	SR 73/US 301 FM TATTNALL CO LINE TO S CL/CLAXT . RECONSTRUCTION & WIDENING FROM 2 LANES TO 5 LANES. LENGTH(Miles/km): 6.75/10.86075 MANAGER: PETE BLOCKER	CONG DIST. 1 FUND SOURCE: NAT'L HIGHWAY	PE 1993 ROW 1995 CONST	UNDERWAY $ 200 AFTER 97
STATUS:	REQ TATTNALL P UTL 9/91;SGN EVANS 10/91 UTL/CLAXTON 7/93 P.U	FEDERAL HIGHWAY ADMIN FUNDS		

COUNTY P.I.NO.	DESCRIPTION PROJECT DATA	COMMENTS	FISCAL YEAR	COST ESTS
JEFF DAV	SR 19 FM McCLOUD RD/CR 321 TO NORTH OF McCLOUD CIR/CR 146		PE 1993	UNDERWAY
522660	TURN LANES / SAFETY	CONG DIST. 8	ROW 1995	$ 126
	LENGTH(Miles/km): .60/.96540 - EXIST. LANES: 2 /PROPOSED LANES: 3		CONST 1997	$ 365
	MANAGER: PETE BLOCKER	FUND SOURCE: NAT'L HIGHWAY	FED SHARE	$ 365
STATUS:	JEFF DAVIS SIGNED FOR UTILITIES 3-11-93.	FEDERAL HIGHWAY ADMIN FUNDS	GA. SHARE	$
			OTH SHARE	$

COUNTY / P.I.NO.	DESCRIPTION / PROJECT DATA	COMMENTS	FISCAL YEAR	COST ESTS
TATTNALL	SR 73/US 301 FM N CL/GLENNVILLE TO EVANS CO LINE		PE 1992	UNDERWAY
522000	RECONSTRUCTION & WIDENING FROM 2 LANES TO 4 LANES.	CONG DIST. 1	ROW 1995	$ 386
	LENGTH(Miles/km): 7.16/11.52044		CONST	AFTER 97
	MANAGER: PETE BLOCKER	FUND SOURCE: NAT'L HIGHWAY		
STATUS:	REQ TATTNALL/UTIL 9/91;SGN EVANS 10-8-91/CITY 10-8-91 P.UTIL	FEDERAL HIGHWAY ADMIN FUNDS		
TATTNALL	SR 23 @ THOMAS CREEK 2 MI SE OF REIDSVILLE		PE 1992	UNDERWAY
522260	REPLACEMENT OF THE EXISTING BRIDGES(S). NO ADDED LANES.	CONG DIST. 1	ROW 1995	$ 5
	LENGTH(Miles/km): .50/.80450		CONST 1995	$ 751
	MANAGER: PETE BLOCKER	FUND SOURCE: BRIDGE PROGRAM	FED SHARE	$ 601
STATUS:	TATTNALL COUNTY SIGNED 6-28-91 TO DO UTILITIES.	FEDERAL HIGHWAY ADMIN FUNDS	GA. SHARE	$ 150
			OTH SHARE	$
TATTNALL	SR 30/US 280: OVER THOMAS CREEK NE OF REIDSVILLE		PE 1995	UNDERWAY
522620	REPLACEMENT OF THE EXISTING BRIDGES(S). NO ADDED LANES.	CONG DIST. 1	ROW 1997	$ 1
	LENGTH(Miles/km): .00/.00000		CONST	AFTER 97
	MANAGER: PETE BLOCKER	FUND SOURCE: BRIDGE PROGRAM		
STATUS:		FEDERAL HIGHWAY ADMIN FUNDS		
TATTNALL	SR 147 @ OHOOPEE RIVER 4 MI SOUTH OF REIDSVILLE		PE 1993	UNDERWAY
531290	REPLACEMENT OF THE EXISTING BRIDGES(S). NO ADDED LANES.	CONG DIST. 1	ROW 1995	$ 5
	LENGTH(Miles/km): .65/1.04585		CONST 1995	$ 3722
	MANAGER: PETE BLOCKER	FUND SOURCE: BRIDGE PROGRAM	FED SHARE	$ 2978
STATUS:	REQ TATTNALL COUNTY DO UTILITIES 1-24-92	FEDERAL HIGHWAY ADMIN FUNDS	GA. SHARE	$ 744
			OTH SHARE	$
TATTNALL	SR 196 OVER BEARD'S CREEK & LONG COUNTY		PE 1994	UNDERWAY
541960	REPLACEMENT OF THE EXISTING BRIDGES(S). NO ADDED LANES.	CONG DIST. 1	ROW 1996	$ 1
	LENGTH(Miles/km): .00/.00000		CONST 1997	$ 1100
	MANAGER: PETE BLOCKER	FUND SOURCE: BRIDGE PROGRAM	FED SHARE	$ 880
STATUS:	REQ TATTNALL & LONG COUNTIES DO UTILITIES 9-21-94	FEDERAL HIGHWAY ADMIN FUNDS	GA. SHARE	$ 220
		54196X IS AN ASSOCIATED PROJECT.	OTH SHARE	$

COUNTY P.I.NO.	DESCRIPTION PROJECT DATA	COMMENTS	FISCAL YEAR	COST ESTS
TOOMBS	SR 4/US 1 @ ROCKY CRK & LITTLE ROCKY CRKS S/LYONS		PE 1992	UNDERWAY
522185	REHAB. OF THE EXISTING BRIDGE(S). FROM 2 LANES TO 4 LANES.	CONG DIST. 1	ROW NONE	$ 0
	LENGTH(Miles/km): .40/.64360		CONST	AFTER 97
	MANAGER: J. GRAYBEAL (M)	FUND SOURCE: BRIDGE PROGRAM		
STATUS:	TOOMBS COUNTY SIGNED 6-27-91 FOR UTILITIES.	FEDERAL HIGHWAY ADMIN FUNDS		
TOOMBS	SR 4/US 1 @ COBB CREEK		PE 1993	UNDERWAY
522225	REHAB. OF THE EXISTING BRIDGE(S). FROM 2 LANES TO 4 LANES.	CONG DIST. 1	ROW NONE	$ 0
	LENGTH(Miles/km): 2.00/3.21800		CONST	AFTER 97
	MANAGER: J. GRAYBEAL	FUND SOURCE: BRIDGE PROGRAM		
STATUS:	THOMAS COUNTY SIGNED TO DO UTILITIES 3-11-92	FEDERAL HIGHWAY ADMIN FUNDS		
TOOMBS	SR 130 @ SWIFT CREEK 1 MI NE OF VIDALIA		PE 1992	UNDERWAY
522270	REPLACEMENT OF THE EXISTING BRIDGES(S). NO ADDED LANES.	CONG DIST. 1	ROW 1995	$ 6
	LENGTH(Miles/km): .50/.80450		CONST 1995	$ 824
	MANAGER: PETE BLOCKER	FUND SOURCE: BRIDGE PROGRAM	FED SHARE	$ 659
STATUS:	TOOMBS COUNTY SIGNED 6-27-91 FOR UTILITIES.	FEDERAL HIGHWAY ADMIN FUNDS	GA. SHARE	$ 165
			OTH SHARE	$
TOOMBS	SR 30 FM MORNINGSIDE TO BROAD FOOT/NOBLE ST (& 1-WAY PAIR)		PE 1992	UNDERWAY
522320	CONSTRUCTION OF NEW ROUTE WITH 4 LANES PROPOSED.	CONG DIST. 1	ROW 1996	$ 394
	LENGTH(Miles/km): 2.15/3.45935		CONST	AFTER 97
	MANAGER: J. GRAYBEAL (M)	FUND SOURCE: SURFACE TRANSPORT.		
STATUS:	REQ TOOMBS DO PUB UTILILIES 11/93;VIDALIA SGN UTIL 11-15-93	FEDERAL HIGHWAY ADMIN FUNDS		
TOOMBS	CR 364/OLD RIVER RD OVER WILLIAMS CREEK		PE 1995	UNDERWAY
532400	REPLACEMENT OF THE EXISTING BRIDGES(S). NO ADDED LANES.	CONG DIST. 1	ROW LOCL	
	LENGTH(Miles/km): .25/.40225		CONST	AFTER 97
	MANAGER: PETE BLOCKER	FUND SOURCE: BRIDGE PROGRAM		
STATUS:	TOOMBS SGN DO ROW, UTILITIES AND DETOURS 6-29-92	FEDERAL HIGHWAY ADMIN FUNDS		
TOOMBS	SR 292 IMPROVE FM WILSON TO LOWERY & TURN LNS; SEE MONTGOMER		PE NONE	$ 0
55061X	UNKNOWN / UNKNOWN	CONG DIST. 0 & 0	ROW NONE	$ 0
	LENGTH(Miles/km): .00/.00000 - EXIST. LANES: 0 /PROPOSED LANES: 0		CONST NONE	$ 0
	MANAGER:	FUND SOURCE: UNKNOWN		
STATUS:		FEDERAL HIGHWAY ADMIN FUNDS		
		550610 IS AN ASSOCIATED PROJECT.		

COUNTY / P.I.NO.	DESCRIPTION / PROJECT DATA	COMMENTS	FISCAL YEAR	COST ESTS
WAYNE 5B8024	COUNTY OPERATED PUBLIC TRANSIT SERVICE TRANSIT PROJECTS / OPERATIONS FUNDS RECIPIENT: WAYNE MANAGER: STEVE KISH STATUS:	CONG DIST. 1 FUND SOURCE: RURAL TRANSIT FEDERAL TRANSIT ADMIN FUNDS	OPERATING 1995 FED SHARE GA. SHARE OTH SHARE	$ 42 $ 25 $ $ 17
WAYNE 5B8025	COUNTY OPERATED PUBLIC TRANSIT SERVICE TRANSIT PROJECTS / OPERATIONS FUNDS RECIPIENT: WAYNE MANAGER: STEVE KISH STATUS:	CONG DIST. 1 FUND SOURCE: RURAL TRANSIT FEDERAL TRANSIT ADMIN FUNDS	OPERATING 1996 FED SHARE GA. SHARE OTH SHARE	$ 44 $ 26 $ $ 18
WAYNE 5B8026	COUNTY OPERATED PUBLIC TRANSIT SERVICE TRANSIT PROJECTS / OPERATIONS FUNDS RECIPIENT: WAYNE MANAGER: STEVE KISH STATUS:	CONG DIST. 1 FUND SOURCE: RURAL TRANSIT FEDERAL TRANSIT ADMIN FUNDS	OPERATING 1997 FED SHARE GA. SHARE OTH SHARE	$ 46 $ 27 $ $ 19
WAYNE 5C8034	TWO CONVERSION VANS (1 WITH A LIFT); AND TWO MOBILE RADIOS TRANSIT PROJECTS / CAPITAL FUNDS RECIPIENT: WAYNE MANAGER: STEVE KISH STATUS:	CONG DIST. 1 FUND SOURCE: RURAL TRANSIT FEDERAL TRANSIT ADMIN FUNDS	CAPITAL 1995 FED SHARE GA. SHARE OTH SHARE	$ 61 $ 49 $ 6 $ 6
WAYNE 5C8035	ONE CONVERSION VAN AND ONE MOBILE RADIO TRANSIT PROJECTS / CAPITAL FUNDS RECIPIENT: WAYNE MANAGER: STEVE KISH STATUS:	CONG DIST. 1 FUND SOURCE: RURAL TRANSIT FEDERAL TRANSIT ADMIN FUNDS	CAPITAL 1996 FED SHARE GA. SHARE OTH SHARE	$ 30 $ 24 $ 3 $ 3
WAYNE 532420	SR 169 AT CR 392 N W OF JESUP INTERSECTION IMPROVEMENT / SAFETY LENGTH(Miles/km): .49/.78841 - EXIST. LANES: 2 /PROPOSED LANES: 4 MANAGER: PETE BLOCKER STATUS: WAYNE SGN 5-5-92 FOR UTILITIES; DOT BUYING ROW 4-5-94 OTO	CONG DIST. 1 FUND SOURCE: HWY. SAFETY FEDERAL HIGHWAY ADMIN FUNDS	PE 1994 ROW 1994 CONST 1995 FED SHARE GA. SHARE OTH SHARE	UNDERWAY UNDERWAY $ 242 $ 218 $ 24 $
WAYNE 571140	CR 73/TANK RD IN JESUP @ NORFOLK SOUTHERN RR XING #729076Y RR XING / SAFETY LENGTH(Miles/km): .00/.00000 - EXIST. LANES: 2 /PROPOSED LANES: 2 MANAGER: W HESTER STATUS:	CONG DIST. 1 FUND SOURCE: HWY. SAFETY FEDERAL HIGHWAY ADMIN FUNDS	PE NONE ROW NONE CONST 1995 FED SHARE GA. SHARE OTH SHARE	$ 0 $ 0 $ 92 $ 83 $ 9 $

Atlanta Regional Commission

Cherokee
Clayton
Cobb
Dekalb
Douglas
Fayette
Fulton
Gwinnett
Henry
Rockdale

SOUTHWEST GEORGIA



COUNTY / P.I.NO.	DESCRIPTION / PROJECT DATA	ARC / REGIONAL DEVELOPMENT COMMISSION	COMMENTS	FISCAL YEAR		COST ESTS
CHEROKEE	COUNTY OPERATED PUBLIC TRANSIT SERVICE					
6B1339	TRANSIT PROJECTS / OPERATIONS		CONG DIST. 9 & 6			
	FUNDS RECIPIENT: CHEROKEE			OPERATING 1995	$	87
	MANAGER: STEVE KISH		FUND SOURCE: RURAL TRANSIT	FED SHARE	$	50
STATUS:			FEDERAL TRANSIT ADMIN FUNDS	GA. SHARE	$	
				OTH SHARE	$	36
CHEROKEE	COUNTY OPERATED PUBLIC TRANSIT SERVICE					
6B1340	TRANSIT PROJECTS / OPERATIONS		CONG DIST. 9 & 6			
	FUNDS RECIPIENT: CHEROKEE			OPERATING 1996	$	89
	MANAGER: STEVE KISH		FUND SOURCE: RURAL TRANSIT	FED SHARE	$	52
STATUS:			FEDERAL TRANSIT ADMIN FUNDS	GA. SHARE	$	
				OTH SHARE	$	37
CHEROKEE	COUNTY OPERATED PUBLIC TRANSIT SERVICE					
6B7079	TRANSIT PROJECTS / OPERATIONS		CONG DIST. 9 & 6			
	FUNDS RECIPIENT: CHEROKEE			OPERATING 1997	$	93
	MANAGER: STEVE KISH		FUND SOURCE: RURAL TRANSIT	FED SHARE	$	54
STATUS:			FEDERAL TRANSIT ADMIN FUNDS	GA. SHARE	$	
				OTH SHARE	$	39
CHEROKEE	TWO CONVERSION VANS					
6C2339	TRANSIT PROJECTS / CAPITAL		CONG DIST. 9 & 6			
	FUNDS RECIPIENT: CHEROKEE			CAPITAL 1995	$	57
	MANAGER: STEVE KISH		FUND SOURCE: RURAL TRANSIT	FED SHARE	$	46
STATUS:	LGPA NOT APPLICABLE		FEDERAL TRANSIT ADMIN FUNDS	GA. SHARE	$	5
				OTH SHARE	$	6
CHEROKEE	ONE CONVERSION VAN					
6C2340	TRANSIT PROJECTS / CAPITAL		CONG DIST. 9 & 6			
	FUNDS RECIPIENT: CHEROKEE			CAPITAL 1996	$	29
	MANAGER: STEVE KISH		FUND SOURCE: RURAL TRANSIT	FED SHARE	$	23
STATUS:	LGPA NOT APPLICABLE		FEDERAL TRANSIT ADMIN FUNDS	GA. SHARE	$	3
				OTH SHARE	$	3
CHEROKEE	ELDERLY AND DISABLED VEHICLES AND EQUIPMENT					
6V1014	TRANSIT PROJECTS / CAPITAL		CONG DIST. 9 & 6			
	FUNDS RECIPIENT: AGENCIES IN CHEROKEE COUNTY			CAPITAL 1995	$	16
	MANAGER: STEVE KISH		FUND SOURCE: ELDERLY & DISABLED FUND	FED SHARE	$	13
STATUS:			FEDERAL TRANSIT ADMIN FUNDS	GA. SHARE	$	1
				OTH SHARE	$	2
CHEROKEE	ELDERLY AND DISABLED VEHICLES AND EQUIPMENT					
6V1015	TRANSIT PROJECTS / CAPITAL		CONG DIST. 9 & 6			
	FUNDS RECIPIENT: AGENCIES IN CHEROKEE COUNTY			CAPITAL 1996	$	16
	MANAGER: STEVE KISH		FUND SOURCE: ELDERLY & DISABLED FUND	FED SHARE	$	13
STATUS:			FEDERAL TRANSIT ADMIN FUNDS	GA. SHARE	$	1
				OTH SHARE	$	2

COUNTY / P.I.NO.	DESCRIPTION / PROJECT DATA	ARC REGIONAL DEVELOPMENT COMMISSION	COMMENTS	FISCAL YEAR	COST ESTS
CHEROKEE	ELDERLY AND DISABLED VEHICLES AND EQUIPMENT				
6V7006	TRANSIT PROJECTS / CAPITAL		CONG DIST. 9 & 6		
	FUNDS RECIPIENT: AGENCIES IN CHEROKEE COUNTY			CAPITAL 1997	$ 19
	MANAGER: STEVE KISH		FUND SOURCE: ELDERLY & DISABLED FUND	FED SHARE	$ 15
STATUS:			FEDERAL TRANSIT ADMIN FUNDS	GA. SHARE	$ 2
				OTH SHARE	$ 2
CHEROKEE	I-75 @ SR 92		ATLANTA TIP # CH-R 108	PE 1992	UNDERWAY
610740	INTERCHANGE / RECST. OR REHAB.		CONG DIST. 6	ROW 1997	$ 2495
	LENGTH(Miles/km): .45/.72405 - EXIST. LANES: 4 /PROPOSED LANES: 6			CONST	AFTER 97
	MANAGER: RAY METTS (CM)		FUND SOURCE: NAT'L HIGHWAY		
STATUS:			FEDERAL HIGHWAY ADMIN FUNDS		
CHEROKEE	I-575 SB ON RAMP FROM CR 416/TOWNE LAKE PARKWAY		ATLANTA TIP # CH 24	PE NONE	$ 0
610970	TURN LANES / SAFETY		CONG DIST. 6	ROW NONE	$ 0
	LENGTH(Miles/km): .21/.33789 - EXIST. LANES: 0 /PROPOSED LANES: 0			CONST 1995	$ 79
	MANAGER: GENE POWELL		FUND SOURCE: NAT'L HIGHWAY	FED SHARE	$ 79
STATUS:	CHEROKEE SGN 8-26-94 FOR UTILITIES;WOODSTOCK - NO UTIL 7/94		FEDERAL HIGHWAY ADMIN FUNDS	GA. SHARE	$
				OTH SHARE	$
CHEROKEE	SR 92 FM WOODSTOCK RD TO CHEROKEE TRAIL		ATLANTA TIP # CH 3	PE 1995	$ 150
620920	RECONSTRUCTION & WIDENING FROM 2 LANES TO 4 LANES.		CONG DIST. 6	ROW	AFTER 97
	LENGTH(Miles/km): 4.75/7.64275			CONST	AFTER 97
	MANAGER: RAY METTS (CM)		FUND SOURCE: NAT'L HIGHWAY		
STATUS:	CHEROKEE COUNTY SGN FOR UTILITIES 11-4-91.		FEDERAL HIGHWAY ADMIN FUNDS		
CHEROKEE	SR 92 FM I-75 TO WOODSTOCK RD		ATLANTA TIP # CH 4	PE 1995	$ 150
620940	RECONSTRUCTION & WIDENING FROM 2 LANES TO 4 LANES.		CONG DIST. 6	ROW	AFTER 97
	LENGTH(Miles/km): 3.59/5.77631			CONST	AFTER 97
	MANAGER: RAY METTS (CM)		FUND SOURCE: NAT'L HIGHWAY		
STATUS:	CHEROKEE COUNTY SIGNED FOR UTILITIES 11-4-91.		FEDERAL HIGHWAY ADMIN FUNDS		
CHEROKEE	SR 92 FM E OF SR 754 TO OLD MOUNTAIN PARK RD/COBB		ATLANTA TIP # CH 20	PE 1992	UNDERWAY
621200	RECONSTRUCTION & WIDENING FROM 2 LANES TO 4 LANES.		CONG DIST. 6	ROW 1994	UNDERWAY
	LENGTH(Miles/km): 5.95/9.57355			CONST 1995	$ 12004
	MANAGER: RAY METTS		FUND SOURCE: NAT'L HIGHWAY	FED SHARE	$ 9603
STATUS:	COBB & CITY SGN UTIL 4/92;CHEROKEE REFUSED. DOT PAY PVT UTIL		FEDERAL HIGHWAY ADMIN FUNDS	GA. SHARE	$ 2384
				OTH SHARE	$ 17
CHEROKEE	SR 140 REL FM CR 311 NW TO CR 375;THEN NEW LOC TO CR 765		ATLANTA TIP # CH 5	PE 1992	UNDERWAY
621240	RECONSTRUCTION & WIDENING FROM 2 LANES TO 4 LANES.		CONG DIST. 6	ROW	AFTER 97
	LENGTH(Miles/km): 3.30/5.30970			CONST	AFTER 97
	MANAGER: RAY METTS (M)		FUND SOURCE: SURFACE TRANSPORT.		
STATUS:	CHEROKEE COUNTY SIGNED 1/3/90 FOR UTILITIES.		FEDERAL HIGHWAY ADMIN FUNDS		

COUNTY / P.I.NO.	DESCRIPTION / PROJECT DATA	ARC REGIONAL DEVELOPMENT COMMISSION	COMMENTS	FISCAL YEAR	COST ESTS
CHEROKEE	SR 92 FM CHEROKEE TRAIL TO CANTON HWY/SR 754		ATLANTA TIP # CH 9	PE 1992	UNDERWAY
621390	RECONSTRUCTION & WIDENING FROM 4 LANES TO 6 LANES.		CONG DIST. 6	ROW 1996	$ 3712
	LENGTH(Miles/km): 1.10/1.76990			CONST	AFTER 97
	MANAGER: GENE POWELL(CM)		FUND SOURCE: NAT'L HIGHWAY		
STATUS:	CO SGN 1/90 PUB UTL/WOODSTOCK SGN 12/90 UTIL. SEE #620920		FEDERAL HIGHWAY ADMIN FUNDS		
CHEROKEE	CANTON HWY FM PALM RD/CR 351 TO N/SIXES RD [INCL RR BR]		ATLANTA TIP # CH 2	PE 1994	UNDERWAY
630673	REPLACEMENT OF THE EXISTING BRIDGES(S). FROM 2 TO 3 LANES.		CONG DIST. 6	ROW LOCL	
	LENGTH(Miles/km): .28/.45052			CONST 1996	$ 444
	MANAGER: BILL MCVEY		FUND SOURCE: BRIDGE PROGRAM	FED SHARE	$ 355
STATUS:	CHEROKEE COUNTY SIGNED 9-23-91 FOR ROW AND UTILITIES.		FEDERAL HIGHWAY ADMIN FUNDS	GA. SHARE	$ 89
			63Y673 IS AN ASSOCIATED PROJECT.	OTH SHARE	$
CHEROKEE	SR 140 FM SR 5 BUS TO LOWER BURRIS RD NORTH OF CANTON		ATLANTA TIP # CH 7	PE 1992	UNDERWAY
630942	RECONSTRUCTION & WIDENING FROM 2 LANES TO 4 LANES.		CONG DIST. 9	ROW	AFTER 97
	LENGTH(Miles/km): 3.22/5.18098			CONST	AFTER 97
	MANAGER: M. REYNOLDS (M)		FUND SOURCE: SURFACE TRANSPORT.		
STATUS:	CHEROKEE SGN 3-4-92 UTIL; REQ CANTON DO UTIL 3-2-92		FEDERAL HIGHWAY ADMIN FUNDS		
CHEROKEE	CR 770/BELLS FERRY RD NEW PARALLEL BR @ LITTLE RIVER		ATLANTA TIP # CH 18	PE 1993	UNDERWAY
630975	BRIDGES / NEW CONSTRUCTION		CONG DIST. 6	ROW LOCL	
	LENGTH(Miles/km): .21/.33789			CONST 1996	$ 5526
	MANAGER: B FERGUSON		FUND SOURCE: BRIDGE PROGRAM	FED SHARE	$ 4421
STATUS:	REQ CO DO ROW & UTIL 5-7-91 (INCLUDED IN #630977)		FEDERAL HIGHWAY ADMIN FUNDS	GA. SHARE	$ 1105
				OTH SHARE	$
CHEROKEE	CR 770/BELLS FERRY RD FM CR 1012 TO N OF N/VICTORIA RD		ATLANTA TIP # CH 10	PE 1992	UNDERWAY
630977	RECONSTRUCTION & WIDENING FROM 2 LANES TO 4 LANES.		CONG DIST. 6	ROW LOCL	
	LENGTH(Miles/km): 2.90/4.66610			CONST	AFTER 97
	MANAGER: B FERGUSON (M)		FUND SOURCE: SURFACE TRANSPORT.		
STATUS:	CHEROKEE COUNTY SIGNED 9-23-91 FOR ROW AND UTILITIES.		FEDERAL HIGHWAY ADMIN FUNDS		
CHEROKEE	CR 1061/CANTON HWY FM END OF MULTI-LN N/I-575 TO SR 20		ATLANTA TIP # CH 6	PE 1992	UNDERWAY
631130	RECONSTRUCTION & WIDENING FROM 2 LANES TO 5 LANES.		CONG DIST. 9	ROW LOCL	
	LENGTH(Miles/km): 1.77/2.84793			CONST	AFTER 97
	MANAGER: M GANNAWAY (M)		FUND SOURCE: SURFACE TRANSPORT.		
STATUS:			FEDERAL HIGHWAY ADMIN FUNDS		
CHEROKEE	SR 5 BUS FROM HOSPITAL DR/CS 657 NE TO I-575/SR 5		ATLANTA TIP # CH 8	PE 1992	UNDERWAY
631150	RECONSTRUCTION & WIDENING FROM 2 LANES TO 5 LANES.		CONG DIST. 9	ROW LOCL	
	LENGTH(Miles/km): 1.21/1.94689			CONST	AFTER 97
	MANAGER: K FULBRIGHT (M)		FUND SOURCE: SURFACE TRANSPORT.		
STATUS:			FEDERAL HIGHWAY ADMIN FUNDS		

COUNTY / P.I.NO.	DESCRIPTION / PROJECT DATA	ARC REGIONAL DEVELOPMENT COMMISSION	COMMENTS	FISCAL YEAR	COST ESTS
CHEROKEE	CR 772/KELLOG CREEK RD @ KELLOG CREEK		ATLANTA TIP # CH 19	PE 1993	UNDERWAY
631215	REHABILITATION OF THE EXISTING BRIDGE(S). NO ADDED LANES.		CONG DIST. 6	ROW LOCL	
	LENGTH(Miles/km): .15/.24135			CONST 1996	$ 690
	MANAGER: BILL MCVEY		FUND SOURCE: BRIDGE PROGRAM	FED SHARE	$ 552
STATUS:	CHEROKEE SGN 5-26-93 ROW, UTILITIES & DETOURS; WOODSTOCK N/A		FEDERAL HIGHWAY ADMIN FUNDS	GA. SHARE	$ 138
				OTH SHARE	$
CHEROKEE	SR 140/CANTON-ROSWELL RD AT CR 297/EARNEY RD & CR 311/MTN RD		ATLANTA TIP # CH 25	PE NONE	$ 0
631390	INTERSECTION IMPROVEMENT / SAFETY		CONG DIST. 6	ROW 1995	$ 275
	LENGTH(Miles/km): .14/.22526 - EXIST. LANES: 2 /PROPOSED LANES: 4			CONST 1995	$ 418
	MANAGER: BILL MCVEY		FUND SOURCE: HWY. SAFETY	FED SHARE	$ 376
STATUS:	COUNTY SGN 11-23-92 FOR UTILITIES		FEDERAL HIGHWAY ADMIN FUNDS	GA. SHARE	$ 42
				OTH SHARE	$
CHEROKEE	CANTON HWY FM PALM TO SIXES - FOR STP FUNDS; SEE 630673		ATLANTA TIP # CH 2	PE NONE	$ 0
63Y673	BRIDGES / REPLACEMENT		CONG DIST. 9	ROW LOCL	
	LENGTH(Miles/km): .00/.00000			CONST 1996	$ 351
	MANAGER: BILL MCVEY		FUND SOURCE: SURFACE TRANSPORT.	FED SHARE	$ 281
STATUS:	SEE 630673		FEDERAL HIGHWAY ADMIN FUNDS	GA. SHARE	$ 70
			630673 IS AN ASSOCIATED PROJECT.	OTH SHARE	$
CHEROKEE	HISTORIC TRAIN DEPOT RESTORATION IN HOLLY SPRINGS		ATLANTA TIP # CH 22	PE LOCL	
670840	HISTORIC FACILITIES / ENHANCEMENT		CONG DIST. 6 & 9	ROW LOCL	
	LENGTH(Miles/km): .00/.00000 - EXIST. LANES: 0 /PROPOSED LANES: 0			CONST 1996	$ 175
	MANAGER: STEVE YOST		FUND SOURCE: TRANS. ENHANCE.	FED SHARE	$ 140
STATUS:	TO BE DONE BY CONTRACT		FEDERAL HIGHWAY ADMIN FUNDS	GA. SHARE	$
				OTH SHARE	$ 35
CHEROKEE	HISTORIC DEPOT RESTORATION IN WOODSTOCK & SIDEWALKS		ATLANTA TIP # CH 23	PE LOCL	
670850	HISTORIC FACILITIES / ENHANCEMENT		CONG DIST. 6 & 9	ROW LOCL	
	LENGTH(Miles/km): .13/.20917 - EXIST. LANES: 0 /PROPOSED LANES: 0			CONST 1995	$ 125
	MANAGER: STEVE YOST		FUND SOURCE: TRANS. ENHANCE.	FED SHARE	$ 100
STATUS:	TO BE DONE BY CONTRACT		FEDERAL HIGHWAY ADMIN FUNDS	GA. SHARE	$
				OTH SHARE	$ 25
CHEROKEE	CR 362/MILL CREEK ROAD @ MILL CREEK 2 MI NE OF WOODSTOCK		ATLANTA TIP # CH 28	PE 1995	$ 10
670950	REPLACEMENT OF THE EXISTING BRIDGES(S). NO ADDED LANES.		CONG DIST. 6	ROW LOCL	
	LENGTH(Miles/km): .20/.32180			CONST 1997	$ 428
	MANAGER: BILL MCVEY		FUND SOURCE: BRIDGE PROGRAM	FED SHARE	$ 342
STATUS:	REQ CHEROKEE COUNTY DO ROW, UTILITIES & DETOURS 9-27-94		FEDERAL HIGHWAY ADMIN FUNDS	GA. SHARE	$ 86
				OTH SHARE	$
CHEROKEE	SR 140 FM RANCHETTE RD TO CR 311:BR @ LITTLE RVR/SEE FULTON		ATLANTA TIP # FN 13	PE NONE	$ 0
72130X	UNKNOWN / UNKNOWN		CONG DIST. 0 & 0	ROW NONE	$ 0
	LENGTH(Miles/km): .00/.00000 - EXIST. LANES: 0 /PROPOSED LANES: 0			CONST NONE	$ 0
	MANAGER: RAY METTS		FUND SOURCE: UNKNOWN		
STATUS:			FEDERAL HIGHWAY ADMIN FUNDS		
			721305 IS AN ASSOCIATED PROJECT.		

COUNTY P.I.NO.	DESCRIPTION PROJECT DATA	ARC REGIONAL DEVELOPMENT COMMISSION	COMMENTS	FISCAL YEAR	COST ESTS
CHEROKEE	SR 140/HOUZE RD @ LITTLE RIVER @ CHEROKEE CO LINE -721308		ATLANTA TIP # FN 13	PE NONE	$ 0
72130Z	UNKNOWN / UNKNOWN		CONG DIST. 0 & 0	ROW NONE	$ 0
	LENGTH(Miles/km): .00/.00000 - EXIST. LANES: 0 /PROPOSED LANES: 0			CONST NONE	$ 0
	MANAGER: RAY METTS		FUND SOURCE: UNKNOWN		
STATUS:			FEDERAL HIGHWAY ADMIN FUNDS		
			721308 IS AN ASSOCIATED PROJECT.		

COUNTY / P.I.NO.	DESCRIPTION / PROJECT DATA	ARC REGIONAL DEVELOPMENT COMMISSION	COMMENTS	FISCAL YEAR		COST ESTS
CLAYTON	CAPITAL IMRPVEMENT TO INCLUDE PARK & RIDE LOTS AT SR85 &					
7D7517	PARK & RIDE LOT / NEW CONSTRUCTION		CONG DIST. 3			
	FUNDS RECIPIENT: CLAYTON COUNTY			CONST 1995		$ 1303
	MANAGER: STEVE KISH		FUND SOURCE: URBAN TRANSIT		FED SHARE	$ 1042
STATUS:	POINT SOUTH PKWY, US41 & LOVEJOY ROAD AND SR314 AND SR138		FEDERAL TRANSIT ADMIN FUNDS		GA. SHARE	$ 131
					OTH SHARE	$ 130
CLAYTON	ELDERLY AND DISABLED VEHICLES AND EQUIPMENT					
7V1011	TRANSIT PROJECTS / CAPITAL		CONG DIST. 3			
	FUNDS RECIPIENT: AGENCIES IN CLAYTON COUNTY			CAPITAL 1995		$ 27
	MANAGER: STEVE KISH		FUND SOURCE: ELDERLY & DISABLED FUND		FED SHARE	$ 22
STATUS:			FEDERAL TRANSIT ADMIN FUNDS		GA. SHARE	$ 2
					OTH SHARE	$ 3
CLAYTON	ELDERLY AND DISABLED VEHICLES AND EQUIPMENT					
7V1012	TRANSIT PROJECTS / CAPITAL		CONG DIST. 3			
	FUNDS RECIPIENT: AGENCIES IN CLAYTON COUNTY			CAPITAL 1996		$ 28
	MANAGER: STEVE KISH		FUND SOURCE: ELDERLY & DISABLED FUND		FED SHARE	$ 22
STATUS:			FEDERAL TRANSIT ADMIN FUNDS		GA. SHARE	$ 3
					OTH SHARE	$ 3
CLAYTON	ELDERLY AND DISABLED VEHICLES AND EQUIPMENT					
7V7008	TRANSIT PROJECTS / CAPITAL		CONG DIST. 3			
	FUNDS RECIPIENT: AGENCIES IN CLAYTON COUNTY			CAPITAL 1997		$ 35
	MANAGER: STEVE KISH		FUND SOURCE: ELDERLY & DISABLED FUND		FED SHARE	$ 28
STATUS:			FEDERAL TRANSIT ADMIN FUNDS		GA. SHARE	$ 3
					OTH SHARE	$ 4
CLAYTON	I-75 FM I-675 TO SR 7/US 41/HENRY (NOISE BARR. & LIGHTING)		ATLANTA TIP # CL-R 12	PE NONE		$ 0
31097X	UNKNOWN / UNKNOWN		CONG DIST. 0 & 0	ROW NONE		$ 0
	LENGTH(Miles/km): .00/.00000 - EXIST. LANES: 0 /PROPOSED LANES: 0			CONST NONE		$ 0
	MANAGER: J. GRAYBEAL		FUND SOURCE: UNKNOWN			
STATUS:			FEDERAL HIGHWAY ADMIN FUNDS			
			310976 IS AN ASSOCIATED PROJECT.			
CLAYTON	SR 42 FM SR 138/STOCK'GE TO I-675 NB RAMPS;&CULVERT/HENRY		ATLANTA TIP # CL64/HE5	PE NONE		$ 0
32205X	UNKNOWN / UNKNOWN		CONG DIST. 0 & 0	ROW NONE		$ 0
	LENGTH(Miles/km): .00/.00000 - EXIST. LANES: 0 /PROPOSED LANES: 0			CONST NONE		$ 0
	MANAGER: M. REYNOLDS		FUND SOURCE: UNKNOWN			
STATUS:			FEDERAL HIGHWAY ADMIN FUNDS			
			322050 IS AN ASSOCIATED PROJECT.			
CLAYTON	I-75 FM SR 3/US 41/OLD DIXIE HWY TO I-285		ATLANTA TIP # CL-R 11	PE 1996		$ 1000
712425	RECONSTRUCTION & WIDENING FROM 4 LANES TO 6 LANES.		CONG DIST. 3	ROW		AFTER 97
	LENGTH(Miles/km): 2.90/4.66610			CONST		AFTER 97
	MANAGER: J. GRAYBEAL (M)		FUND SOURCE: NAT'L HIGHWAY			
STATUS:			FEDERAL HIGHWAY ADMIN FUNDS			

COUNTY / P.I.NO.	DESCRIPTION / PROJECT DATA	COMMENTS	FISCAL YEAR	COST ESTS
CLAYTON	I-285 @ CONLEY ROAD	ATLANTA TIP # CL 4	PE 1988	UNDERWAY
712430	BRIDGES / RECST. OR REHAB.	CONG DIST. 3	ROW LOCL	
	LENGTH(Miles/km): .10/.16090		CONST	AFTER 97
	MANAGER: G. ROSS (M)	FUND SOURCE: NAT'L HIGHWAY		
STATUS:	REQ CO DO ROW, UTILITIES & APPROACHES 10-7-87	FEDERAL HIGHWAY ADMIN FUNDS		
CLAYTON	LEE STREET IN MORROW OVER I-75	ATLANTA TIP # CL 59	PE 1992	UNDERWAY
712602	BRIDGES / NEW CONSTRUCTION	CONG DIST. 3	ROW LOCL	
	LENGTH(Miles/km): .08/.12872		CONST	AFTER 97
	MANAGER: J. GRAYBEAL(CM)	FUND SOURCE: NAT'L HIGHWAY		
STATUS:	COUNTY SGN DO ROW, UTIL, CONST ROADWAY & APPROACHES 2-15-94	FEDERAL HIGHWAY ADMIN FUNDS		
CLAYTON	I-75/MORROW @ SR 54 (INCL RR BRIDGE OVER I-75)	ATLANTA TIP # CL-R 31	PE 1992	UNDERWAY
712630	INTERCHANGE / RECST. OR REHAB.	CONG DIST. 3	ROW 1997	$ 53
	LENGTH(Miles/km): .23/.37007 - EXIST. LANES: 4 /PROPOSED LANES: 8		CONST	AFTER 97
	MANAGER: J. GRAYBEAL(CM)	FUND SOURCE: NAT'L HIGHWAY		
STATUS:	DOT TO PAY 9-2-92	FEDERAL HIGHWAY ADMIN FUNDS		
CLAYTON	I-675, I-75, I-20: IMPACT ATTENUATORS&BARRIER WALL AT BR.	ATLANTA TIP # R 130	PE 1994	UNDERWAY
713050	IMPACT ATTENTUATORS / MAINTENANCE	CONG DIST. 3 & 5	ROW NONE	$ 0
	LENGTH(Miles/km): .00/.00000 - EXIST. LANES: 0 /PROPOSED LANES: 0		CONST 1995	$ 1000
	MANAGER: BURT RIDDLE	FUND SOURCE: I-STATE MAINT.	FED SHARE	$ 1000
STATUS:	NOT APPLICABLE	FEDERAL HIGHWAY ADMIN FUNDS	GA. SHARE	$
			OTH SHARE	$
CLAYTON	I-75, I-85, I-20, I-285 & I-675 @ VARIOUS LOC IN METRO ATL	ATLANTA TIP # R 130	PE NONE	$ 0
713070	GUARDRAIL / MAINTENANCE	CONG DIST. 5	ROW NONE	$ 0
	LENGTH(Miles/km): 34.00/54.70600 - EXIST. LANES: 0 /PROPOSED LANES: 0		CONST 1995	$ 523
	MANAGER: L. SEABROOK	FUND SOURCE: I-STATE MAINT.	FED SHARE	$ 523
STATUS:	NOT APPLICABLE	FEDERAL HIGHWAY ADMIN FUNDS	GA. SHARE	$
			OTH SHARE	$
CLAYTON	I-85 NB 62 SIGNS FROM I-285 TO SR 166 LAKEWOOD FWY..FULTON	ATLANTA TIP # R 130	PE NONE	$ 0
713090	SIGNING / MAINTENANCE	CONG DIST. 5	ROW NONE	$ 0
	LENGTH(Miles/km): .00/.00000 - EXIST. LANES: 0 /PROPOSED LANES: 0		CONST 1995	$ 223
	MANAGER: BURT RIDDLE	FUND SOURCE: I-STATE MAINT.	FED SHARE	$ 223
STATUS:	NOT APPLICABLE	FEDERAL HIGHWAY ADMIN FUNDS	GA. SHARE	$
		71309Z IS AN ASSOCIATED PROJECT.	OTH SHARE	$
CLAYTON	COMMUNICATION CABLE ON I-75 FROM I-285S NORTH TO I-85/FULTON	ATLANTA TIP # R 169	PE NONE	$ 0
713150	MISCELLANEOUS IMPROVEMENTS / SAFETY	CONG DIST. 5	ROW NONE	$ 0
	LENGTH(Miles/km): 4.16/6.69344 - EXIST. LANES: 0 /PROPOSED LANES: 0		CONST 1995	$ 2100
	MANAGER: BURT RIDDLE	FUND SOURCE: CONG MIT./AIR QUAL	FED SHARE	$ 1680
STATUS:	NOT APPLICABLE	FEDERAL HIGHWAY ADMIN FUNDS	GA. SHARE	$ 420
			OTH SHARE	$

COUNTY / P.I.NO.	DESCRIPTION / PROJECT DATA	ARC REGIONAL DEVELOPMENT COMMISSION / COMMENTS	FISCAL YEAR	COST ESTS
CLAYTON 713210	I-285 EAST TO I-75 SOUTH RAMP ALIGNMENT RAMP / RECST. OR REHAB. LENGTH(Miles/km): .00/.00000 - EXIST. LANES: 2 /PROPOSED LANES: 2 MANAGER: D. SMITH STATUS: SEND LGPA IN 1995	ATLANTA TIP # CL-R 179 CONG DIST. 3 FUND SOURCE: I-STATE MAINT. FEDERAL HIGHWAY ADMIN FUNDS	PE 1995 ROW 1997 CONST	$ 10 $ 50 AFTER 97
CLAYTON 71342X	I-85 CONDUIT & FIBRE. SEE 713420 IN FULTON CO. -713420 UNKNOWN / UNKNOWN LENGTH(Miles/km): .00/.00000 - EXIST. LANES: 0 /PROPOSED LANES: 0 MANAGER: UNKNOWN STATUS:	ATLANTA TIP # R 194 CONG DIST. 0 & 0 FUND SOURCE: UNKNOWN FEDERAL HIGHWAY ADMIN FUNDS 713420 IS AN ASSOCIATED PROJECT.	PE NONE ROW NONE CONST NONE	$ 0 $ 0 $ 0
CLAYTON 720815	SR 42 FM LAKE HARBIN RD N TO ANVIL BLOCK RD RECONSTRUCTION & WIDENING FROM 2 LANES TO 4 LANES. LENGTH(Miles/km): 3.20/5.14880 MANAGER: M. REYNOLDS (M) STATUS: REQ CLAYTON COUNTY DO UTILITIES 12-2-91	ATLANTA TIP # CL 12 CONG DIST. 3 FUND SOURCE: SURFACE TRANSPORT. FEDERAL HIGHWAY ADMIN FUNDS	PE 1992 ROW CONST	UNDERWAY AFTER 97 AFTER 97
CLAYTON 720817	SR 42/MACON HWY @ UPTON CREEK REHAB. OF THE EXISTING BRIDGE(S). FROM 2 LANES TO 4 LANES. LENGTH(Miles/km): .00/.00000 MANAGER: M. REYNOLDS (M) STATUS: REQ CLAYTON COUNTY DO UTILITIES 12-2-91	ATLANTA TIP # CL 79 CONG DIST. 3 FUND SOURCE: BRIDGE PROGRAM FEDERAL HIGHWAY ADMIN FUNDS	PE 1992 ROW NONE CONST	UNDERWAY $ 0 AFTER 97
CLAYTON 721040	SR 54 (& FAYETTE CO) @ MORNING & CAMP CRKS; & FLINT RIVER REPLACEMENT OF THE EXISTING BRIDGES(S). NO ADDED LANES. LENGTH(Miles/km): 1.20/1.93080 MANAGER: D. GODWIN STATUS: CLAYTON SGN 6/85 FOR UTILITIES; FAYETTE REFUSED 9-11-89	ATLANTA TIP # CL23/FY2 CONG DIST. 3 FUND SOURCE: BRIDGE PROGRAM FEDERAL HIGHWAY ADMIN FUNDS	PE 1986 ROW 1994 CONST 1995 FED SHARE GA. SHARE OTH SHARE	UNDERWAY UNDERWAY $ 2613 $ 2090 $ 523 $
CLAYTON 721290	SR 85 FM SR 279/FAYETTE N TO 6-LN @ ROBERTS DR/CLAYTON RECONSTRUCTION & WIDENING FROM 4 LANES TO 6 LANES. LENGTH(Miles/km): 4.10/6.59690 MANAGER: K FULBRIGHT (M) STATUS: CLAYTON SGN 7/89;DOT ASSIST/GAS LINE;REQ FAYETTE UTIL 8/94	ATLANTA TIP # CL15/FY4 CONG DIST. 3 FUND SOURCE: SURFACE TRANSPORT. FEDERAL HIGHWAY ADMIN FUNDS	PE 1992 ROW CONST	UNDERWAY AFTER 97 AFTER 97
CLAYTON 721295	SR 85 NBL @ CAMP CREEK @ FAYETTE CO LINE REHAB. OF THE EXISTING BRIDGE(S). FROM 4 LANES TO 6 LANES. LENGTH(Miles/km): .03/.04827 MANAGER: K FULBRIGHT (M) STATUS: CLAYTON SGN 7/89/DOT ASSIST GAS LINES;REQ FAYETTE UTIL 8/94	ATLANTA TIP # CL 77 CONG DIST. 3 FUND SOURCE: BRIDGE PROGRAM FEDERAL HIGHWAY ADMIN FUNDS	PE 1992 ROW NONE CONST	UNDERWAY $ 0 AFTER 97

COUNTY / P.I.NO.	DESCRIPTION / PROJECT DATA	ARC REGIONAL DEVELOPMENT COMMISSION / COMMENTS	FISCAL YEAR	COST ESTS
CLAYTON 72144X	SR 54 FM MCDONOUGH RD NE TO SR 7/US 19/41...SEE FAYETTE CO. UNKNOWN / UNKNOWN LENGTH(Miles/km): .00/.00000 - EXIST. LANES: 0 /PROPOSED LANES: 0 MANAGER: M. REYNOLDS STATUS:	ATLANTA TIP # CL41/FY10 CONG DIST. 0 & 0 FUND SOURCE: UNKNOWN FEDERAL HIGHWAY ADMIN FUNDS 721440 IS AN ASSOCIATED PROJECT.	PE NONE ROW NONE CONST NONE	$ 0 $ 0 $ 0
CLAYTON 721480	SR 138 FM WALT STEPHENS RD EAST TO I-75/HENRY CO RECONSTRUCTION & WIDENING FROM 2 LANES TO 4 LANES. LENGTH(Miles/km): 3.55/5.71195 MANAGER: J. GARLAND (M) STATUS: REQ CLAYTON & HENRY COUNTIES DO UTILITIES 6-7-90.	ATLANTA TIP # CL 31 CONG DIST. 3 FUND SOURCE: SURFACE TRANSPORT. FEDERAL HIGHWAY ADMIN FUNDS	PE 1992 ROW CONST	UNDERWAY AFTER 97 AFTER 97
CLAYTON 721550	SR 85 FM ADAMS DR TO RAMP @ I-75/INCL INTCH @ FOREST PKWY RECONSTRUCTION & WIDENING FROM 4 LANES TO 6 LANES. LENGTH(Miles/km): 3.10/4.98790 MANAGER: GENE POWELL (M) STATUS:	ATLANTA TIP # CL 14 CONG DIST. 3 & 5 FUND SOURCE: SURFACE TRANSPORT. FEDERAL HIGHWAY ADMIN FUNDS	PE 1992 ROW CONST	UNDERWAY AFTER 97 AFTER 97
CLAYTON 721555	SR 85 @ SR 331 & I-75 RAMP INTERSECTION IMPROVEMENT / SAFETY LENGTH(Miles/km): .76/1.22284 - EXIST. LANES: 0 /PROPOSED LANES: 0 MANAGER: D. GODWIN (C) STATUS: COUNTY SGN ROW & UTILITIES 3-2-93; FOREST PARK N/A	ATLANTA TIP # CL 82 CONG DIST. 3 FUND SOURCE: HWY. SAFETY FEDERAL HIGHWAY ADMIN FUNDS	PE 1993 ROW LOCL CONST 1995 FED SHARE GA. SHARE OTH SHARE	UNDERWAY $ 947 $ 852 $ 95 $
CLAYTON 721860	TARA BLVD @ I-75 (GATEWAY PROJECT) LANDSCAPING / ENHANCEMENT LENGTH(Miles/km): .00/.00000 - EXIST. LANES: 6 /PROPOSED LANES: 6 MANAGER: J. GRAYBEAL (C) STATUS: REQ COUNTY PE,50% LANDSCAPING,100 MONUMENT& MAINT 9-14-94	ATLANTA TIP # R 122 CONG DIST. 3 FUND SOURCE: TRANS. ENHANCE. FEDERAL HIGHWAY ADMIN FUNDS	PE NONE ROW NONE CONST 1995 FED SHARE GA. SHARE OTH SHARE	$ 0 $ 0 $ 120 $ 96 $ 36 $ 60
CLAYTON 731050	SR 85 AT SR 138 INTERSECTION IMPROVEMENT / SAFETY LENGTH(Miles/km): 1.20/1.93080 - EXIST. LANES: 4 /PROPOSED LANES: 4 MANAGER: D. GODWIN (C) STATUS: COUNTY SIGNED 3-2-93 FOR UTILITIES; DOT PAY ROW 5-17-94	ATLANTA TIP # CL 80 CONG DIST. 3 FUND SOURCE: HWY. SAFETY FEDERAL HIGHWAY ADMIN FUNDS	PE NONE ROW 1994 CONST 1995 FED SHARE GA. SHARE OTH SHARE	$ 0 UNDERWAY $ 453 $ 408 $ 45 $
CLAYTON 731060	VALLEY HILL ROAD AT SR 85 INTERSECTION IMPROVEMENT / SAFETY LENGTH(Miles/km): .28/.45052 - EXIST. LANES: 4 /PROPOSED LANES: 7 MANAGER: D. GODWIN (C) STATUS: COUNTY SGN TO DO ROW & UTILITIES 2-15-94	ATLANTA TIP # CL 81 CONG DIST. 3 & 5 FUND SOURCE: HWY. SAFETY FEDERAL HIGHWAY ADMIN FUNDS	PE 1994 ROW LOCL CONST 1995 FED SHARE GA. SHARE OTH SHARE	UNDERWAY $ 372 $ 335 $ 37 $

COUNTY / P.I.NO.	DESCRIPTION / PROJECT DATA	ARC REGIONAL DEVELOPMENT COMMISSION	COMMENTS	FISCAL YEAR	COST ESTS
CLAYTON	TARA BLVD AT OLD DIXIE HWY		ATLANTA TIP # CL 84	PE 1994	UNDERWAY
731070	INTERSECTION IMPROVEMENT / SAFETY		CONG DIST. 3	ROW 1994	UNDERWAY
	LENGTH(Miles/km): 1.00/1.60900 - EXIST. LANES: 3 /PROPOSED LANES: 4			CONST 1995	$ 434
	MANAGER: D. GODWIN (C)		FUND SOURCE: NAT'L HIGHWAY	FED SHARE	$ 434
STATUS:	COUNTY SIGNED 3-2-93 FOR UTILITIES		FEDERAL HIGHWAY ADMIN FUNDS	GA. SHARE	$
				OTH SHARE	$
CLAYTON	SR 42 AT DOUBLE BRIDGE ROAD		ATLANTA TIP # CL 88	PE NONE	$ 0
731090	INTERSECTION IMPROVEMENT / SAFETY		CONG DIST. 3	ROW LOCL	
	LENGTH(Miles/km): .20/.32180 - EXIST. LANES: 2 /PROPOSED LANES: 2			CONST 1996	$ 25
	MANAGER: D. GODWIN (C)		FUND SOURCE: HWY. SAFETY	FED SHARE	$ 23
STATUS:	REV REQ CLAYTON DO ROW & UTILITIES 9-22-94		FEDERAL HIGHWAY ADMIN FUNDS	GA. SHARE	$ 3
				OTH SHARE	$
CLAYTON	SR3/US19&41/TARA BLVD AT CR 537/FREEMAN RD		ATLANTA TIP # CL 92	PE NONE	$ 0
731400	INTERSECTION IMPROVEMENT / SAFETY		CONG DIST. 3	ROW NONE	$ 0
	LENGTH(Miles/km): .20/.32180 - EXIST. LANES: 0 /PROPOSED LANES: 0			CONST 1995	$ 124
	MANAGER: D. GODWIN		FUND SOURCE: NAT'L HIGHWAY	FED SHARE	$ 124
STATUS:	CLAYTON SGN FOR UTILITIES 12-1-92 OTO		FEDERAL HIGHWAY ADMIN FUNDS	GA. SHARE	$
				OTH SHARE	$
CLAYTON	CR 1342/BATTLE CREEK RD @ JESTERS CREEK		ATLANTA TIP # CL 17	PE 1991	UNDERWAY
751730	REHAB. OF THE EXISTING BRIDGE(S). FROM 2 LANES TO 4 LANES.		CONG DIST. 3	ROW LOCL	
	LENGTH(Miles/km): .10/.16090			CONST 1996	$ 409
	MANAGER: D. GODWIN (CM)		FUND SOURCE: BRIDGE PROGRAM	FED SHARE	$ 327
STATUS:	CLAYTON SIGNED 6/6/89 FOR ROW AND UTILITIES.		FEDERAL HIGHWAY ADMIN FUNDS	GA. SHARE	$ 82
				OTH SHARE	$
CLAYTON	SR 314/FAYETTEVILLE RD FM NORMAN DR/CR 255 TO SR 139		ATLANTA TIP # CL62/CL5	PE 1993	UNDERWAY
751855	RECONSTRUCTION & WIDENING FROM 2 LANES TO 5 LANES.		CONG DIST. 5	ROW	AFTER 97
	LENGTH(Miles/km): 1.70/2.73530			CONST	AFTER 97
	MANAGER: M GANNAWAY (M)		FUND SOURCE: SURFACE TRANSPORT.		
STATUS:	REQ CLAYTON & COLLEGE PARK DO UTILITIES 10-30-91		FEDERAL HIGHWAY ADMIN FUNDS		
CLAYTON	MORROW RD/CR 1348 @ JESTER'S CREEK		ATLANTA TIP # CL 78	PE 1993	UNDERWAY
752060	REPLACEMENT OF THE EXISTING BRIDGES(S). NO ADDED LANES.		CONG DIST. 3	ROW LOCL	
	LENGTH(Miles/km): .20/.32180			CONST 1995	$ 304
	MANAGER: D. GODWIN		FUND SOURCE: BRIDGE PROGRAM	FED SHARE	$ 243
STATUS:	CLAYTON COUNTY SGN ROW, UTILITIES & DETOURS 6-2-92.		FEDERAL HIGHWAY ADMIN FUNDS	GA. SHARE	$ 61
				OTH SHARE	$
CLAYTON	FOREST PARKWAY @ GERMAIN INDUSTRIAL BLVD WEST OF SR 42		ATLANTA TIP # CL 86	PE 1994	UNDERWAY
752240	INTERSECTION IMPROVEMENT / SAFETY		CONG DIST. 3	ROW LOCL	
	LENGTH(Miles/km): .50/.80450 - EXIST. LANES: 4 /PROPOSED LANES: 4			CONST 1995	$ 532
	MANAGER: D. GODWIN (C)		FUND SOURCE: HWY. SAFETY	FED SHARE	$ 479
STATUS:	REV REQ CLAYTON DO ROW, UTIL & 80% CONSTRUCTION 4-4-94		FEDERAL HIGHWAY ADMIN FUNDS	GA. SHARE	$ 373
				OTH SHARE	$ 426

COUNTY P.I.NO.	DESCRIPTION PROJECT DATA	ARC REGIONAL DEVELOPMENT COMMISSION	COMMENTS	FISCAL YEAR	COST ESTS
CLAYTON 752590	BETHSAIDA RD EXT FM SR 85 TO CHURCH ST & CTR TN LN ON CHURCH RECONSTRUCTION & WIDENING FROM 3 LANES TO 5 LANES. LENGTH(Miles/km): 1.07/1.72163 MANAGER: UNKNOWN STATUS:		ATLANTA TIP # CL 52 CONG DIST. 5 FUND SOURCE: SURFACE TRANSPORT. FEDERAL HIGHWAY ADMIN FUNDS	PE LOCL ROW LOCL CONST 1996 FED SHARE GA. SHARE OTH SHARE	$ 808 $ 646 $ 162
CLAYTON 752600	BETHSAIDA RD EXT FM ROBERTS DR TO UPPER R'DALE RD ON N LOC CONSTRUCTION OF NEW ROUTE WITH 4 LANES PROPOSED. LENGTH(Miles/km): 1.15/1.85035 MANAGER: UNKNOWN STATUS:		ATLANTA TIP # CL 52 CONG DIST. 3 FUND SOURCE: SURFACE TRANSPORT. FEDERAL HIGHWAY ADMIN FUNDS	PE LOCL ROW LOCL CONST 1996 FED SHARE GA. SHARE OTH SHARE	$ 1531 $ 1225 $ 306
CLAYTON 770230	CR 226/TERRELL MILL RD @ FLINT RIVER REPLACEMENT OF THE EXISTING BRIDGES(S). NO ADDED LANES. LENGTH(Miles/km): .15/.24135 MANAGER: D. GODWIN (M) STATUS: CLAYTON CO SIGNED 11/12/88 FOR ROW & UTILITIES		ATLANTA TIP # CL 91 CONG DIST. 3 FUND SOURCE: BRIDGE PROGRAM FEDERAL HIGHWAY ADMIN FUNDS	PE 1995 ROW LOCL CONST 1997 FED SHARE GA. SHARE OTH SHARE	$ 8 $ 321 $ 257 $ 64
CLAYTON 770460	JESTERS CK GREENWAY FM JONESBORO TO MORROW BICYCLE/PED. FACILITY / ENHANCEMENT LENGTH(Miles/km): 4.00/6.43600 - EXIST. LANES: 0 /PROPOSED LANES: 0 MANAGER: D. CRANFORD STATUS: TO BE DONE BY CONTRACT		ATLANTA TIP # CL 89 CONG DIST. 3 FUND SOURCE: TRANS. ENHANCE. FEDERAL HIGHWAY ADMIN FUNDS	PE 1995 ROW 1995 CONST 1995 FED SHARE GA. SHARE OTH SHARE	$ 70 $ 300 $ 1364 $ 1091 $ 74 $ 347
CLAYTON 770500	HISTORIC DEPOT RESTORATION IN JONESBORO HISTORIC FACILITIES / ENHANCEMENT LENGTH(Miles/km): .00/.00000 - EXIST. LANES: 0 /PROPOSED LANES: 0 MANAGER: D. CRANFORD STATUS: TO BE DONE BY CONTRACT		ATLANTA TIP # CL 90 CONG DIST. 3 FUND SOURCE: TRANS. ENHANCE. FEDERAL HIGHWAY ADMIN FUNDS	PE LOCL ROW LOCL CONST 1996 FED SHARE GA. SHARE OTH SHARE	$ 94 $ 75 $ 19
CLAYTON 770600	TRAFFIC SIGNAL SYSTEM OPTIMIZATION IN CLAYTON COUNTY SIGNALS / SAFETY LENGTH(Miles/km): .00/.00000 - EXIST. LANES: 0 /PROPOSED LANES: 0 MANAGER: BURT RIDDLE STATUS: CLAYTON SGN DO ROW, UTIL, PE & 20% CONSTRUCTION 8-3-93.		ATLANTA TIP # CL 94 CONG DIST. 3 FUND SOURCE: CONG MIT./AIR QUAL FEDERAL HIGHWAY ADMIN FUNDS	PE LOCL ROW NONE CONST 1995 FED SHARE GA. SHARE OTH SHARE	$ 0 $ 450 $ 360 $ 90

COUNTY P.I.NO.	DESCRIPTION PROJECT DATA	ARC REGIONAL DEVELOPMENT COMMISSION	COMMENTS	FISCAL YEAR	COST ESTS
COBB 7D7029	CAPITAL/PLANNING - TRANSIT BUSES - 6, PARATRANSIT BUSES - 5, TRANSIT PROJECTS / CAPITAL FUNDS RECIPIENT: COBB COMMUNITY TRANSIT MANAGER: STEVE KISH STATUS: PARK & RIDE TRANSFER CENTERS, BUS STOP IMPROVEMENTS, ETC.		CONG DIST. 6 & 7 FUND SOURCE: URBAN TRANSIT FEDERAL TRANSIT ADMIN FUNDS	CAPITAL 1995 FED SHARE GA. SHARE OTH SHARE	$ 5424 $ 4339 $ 542 $ 542
COBB 7D7030	CAPITAL/PLANNING - TRANSIT BUSES - 6, PARATRANSIT BUSES - 5, TRANSIT PROJECTS / CAPITAL FUNDS RECIPIENT: COBB COMMUNITY TRANSIT MANAGER: STEVE KISH STATUS: WHEELCHAIR LIFTS REPLACEMENT, AND FACILITY IMPROVEMENTS		CONG DIST. 6 & 7 FUND SOURCE: URBAN TRANSIT FEDERAL TRANSIT ADMIN FUNDS	CAPITAL 1996 FED SHARE GA. SHARE OTH SHARE	$ 2270 $ 1816 $ 227 $ 227
COBB 7D7044	TRANSIT OPERATING ASSISTANCE FOR CCT TRANSIT PROJECTS / OPERATIONS FUNDS RECIPIENT: COBB COMMUNITY TRANSIT MANAGER: STEVE KISH STATUS: LGPA NOT APPLICABLE		CONG DIST. 6 & 7 FUND SOURCE: URBAN TRANSIT FEDERAL TRANSIT ADMIN FUNDS	OPERATING 1995 FED SHARE GA. SHARE OTH SHARE	$ 1921 $ 961 $ $ 961
COBB 7D7045	TRANSIT OPERATING ASSISTANCE FOR CCT TRANSIT PROJECTS / OPERATIONS FUNDS RECIPIENT: COBB COMMUNITY TRANSIT MANAGER: STEVE KISH STATUS: LGPA NOT APPLICABLE		CONG DIST. 6 & 7 FUND SOURCE: URBAN TRANSIT FEDERAL TRANSIT ADMIN FUNDS	OPERATING 1996 FED SHARE GA. SHARE OTH SHARE	$ 919 $ 460 $ $ 460
COBB 7D7513	TRANSIT OPERATING ASSISTANCE FOR CCT TRANSIT PROJECTS / OPERATIONS FUNDS RECIPIENT: COBB COMMUNITY TRANSIT MANAGER: STEVE KISH STATUS:		CONG DIST. 6 & 7 FUND SOURCE: URBAN TRANSIT FEDERAL TRANSIT ADMIN FUNDS	OPERATING 1997 FED SHARE GA. SHARE OTH SHARE	$ 920 $ 460 $ $ 460
COBB 7D7514	CAPITAL/PLANNING - TRANSIT BUSES - 6, PARATRANSIT BUSES - 5, TRANSIT PROJECTS / CAPITAL FUNDS RECIPIENT: COBB COMMUNITY TRANSIT MANAGER: STEVE KISH STATUS: WHEELCHAIR LIFTS REPLACEMENT - 12, FACILITY IMPROVEMENTS.		CONG DIST. 6 & 7 FUND SOURCE: URBAN TRANSIT FEDERAL TRANSIT ADMIN FUNDS	CAPITAL 1997 FED SHARE GA. SHARE OTH SHARE	$ 2270 $ 1816 $ 227 $ 227
COBB 7D7515	CONSTRUCTION PROGRAM - DEVELOPMENT OF MULTI-USE TRANSIT FAC. TRANSIT PROJECTS / CAPITAL FUNDS RECIPIENT: COBB COMMUNITY TRANSIT MANAGER: STEVE KISH STATUS:		CONG DIST. 6 & 7 FUND SOURCE: URBAN TRANSIT DISC. FEDERAL TRANSIT ADMIN FUNDS	CAPITAL 1995 FED SHARE GA. SHARE OTH SHARE	$ 10000 $ 8000 $ $ 2000

COUNTY P.I.NO.	DESCRIPTION PROJECT DATA	ARC REGIONAL DEVELOPMENT COMMISSION	COMMENTS	FISCAL YEAR	COST ESTS
COBB 7V1014	ELDERLY AND DISABLED VEHICLES AND EQUIPMENT TRANSIT PROJECTS / CAPITAL FUNDS RECIPIENT: AGENCIES IN COBB COUNTY MANAGER: STEVE KISH STATUS:		CONG DIST. 7 & 6 FUND SOURCE: ELDERLY & DISABLED FEDERAL TRANSIT ADMIN FUNDS	CAPITAL 1995 FUND FED SHARE GA. SHARE OTH SHARE	$ 67 $ 54 $ 6 $ 7
COBB 7V1015	ELDERLY AND DISABLED VEHICLES AND EQUIPMENT TRANSIT PROJECTS / CAPITAL FUNDS RECIPIENT: AGENCIES IN COBB COUNTY MANAGER: STEVE KISH STATUS:		CONG DIST. 7 & 6 FUND SOURCE: ELDERLY & DISABLED FEDERAL TRANSIT ADMIN FUNDS	CAPITAL 1996 FUND FED SHARE GA. SHARE OTH SHARE	$ 70 $ 56 $ 7 $ 7
COBB 7V7009	ELDERLY AND DISABLED VEHICLES AND EQUIPMENT TRANSIT PROJECTS / CAPITAL FUNDS RECIPIENT: AGENCIES IN COBB COUNTY MANAGER: STEVE KISH STATUS:		CONG DIST. 7 & 6 FUND SOURCE: ELDERLY & DISABLED FEDERAL TRANSIT ADMIN FUNDS	CAPITAL 1997 FUND FED SHARE GA. SHARE OTH SHARE	$ 88 $ 70 $ 9 $ 9
COBB 62120X	SR 92 FM E OF SR 754 TO OLD MOUNTAIN PARK RD/CHEROKEE UNKNOWN / UNKNOWN LENGTH(Miles/km): .00/.00000 - EXIST. LANES: 0 /PROPOSED LANES: 0 MANAGER: RAY METTS STATUS:		ATLANTA TIP # CH 20 CONG DIST. 0 & 0 FUND SOURCE: UNKNOWN FEDERAL HIGHWAY ADMIN FUNDS 621200 IS AN ASSOCIATED PROJECT.	PE NONE ROW NONE CONST NONE	$ 0 $ 0 $ 0
COBB 712750	WINDY HILL RELIEVER BRIDGE OVER I-75 (PHASE I) CONSTRUCTION OF NEW ROUTE WITH 4 LANES PROPOSED. LENGTH(Miles/km): 1.40/2.25260 MANAGER: G. ROSS (C) STATUS: COBB SGN ROW/UTIL/PE 3/93;WILL PAY CHAMBER PARK LOT 9/94		ATLANTA TIP # CO 171 CONG DIST. 6 FUND SOURCE: SURFACE TRANSPORT. FEDERAL HIGHWAY ADMIN FUNDS	PE LOCL ROW LOCL CONST 1995 FED SHARE GA. SHARE OTH SHARE	 $ 7739 $ 6191 $ 1548
COBB 712752	WINDY HILL RELIEVER FM COBB PKWY TO THE I-75 BRIDGE; PHASE 2 RECONSTRUCTION & WIDENING. NO LANE ADDITION PROPOSED. LENGTH(Miles/km): .70/1.12630 MANAGER: G. ROSS STATUS: COBB SGN 3-26-93 UTIL/PE/ROW EXECPT FROM US 41 TO CIRCLE 75		ATLANTA TIP # CO 171 CONG DIST. 6 FUND SOURCE: SURFACE TRANSPORT. FEDERAL HIGHWAY ADMIN FUNDS	PE LOCL ROW 1996 CONST 1997 FED SHARE GA. SHARE OTH SHARE	 $ 1200 $ 1452 $ 1162 $ 290
COBB 712753	WINDY HILL RELIEVER RD FM I-75 BR TO POWERS FERRY RD (PH 3) CONSTRUCTION OF NEW ROUTE WITH 4 LANES PROPOSED. LENGTH(Miles/km): .70/1.12630 MANAGER: G. ROSS (CM) STATUS: COBB SGN DO ROW, UTILITIES & PAY 100% PE 3-26-93		ATLANTA TIP # CO 171 CONG DIST. 6 FUND SOURCE: SURFACE TRANSPORT. FEDERAL HIGHWAY ADMIN FUNDS	PE LOCL ROW LOCL CONST 1997 FED SHARE GA. SHARE OTH SHARE	 $ 5566 $ 4453 $ 1113

COUNTY / P.I.NO.	DESCRIPTION / PROJECT DATA	ARC REGIONAL DEVELOPMENT COMMISSION / COMMENTS	FISCAL YEAR	COST ESTS
COBB	EAST-WEST CONN INTCH W/I-285 E RAMPS & ATLANTA RD BRIDGE,PH2	ATLANTA TIP # CO-R 70	PE 1992	UNDERWAY
712760	CONSTRUCTION OF NEW ROUTE WITH 0 LANES PROPOSED.	CONG DIST. 6	ROW	AFTER 97
	LENGTH(Miles/km): .00/.00000		CONST	AFTER 97
	MANAGER: G. ROSS (CM)	FUND SOURCE: NAT'L HIGHWAY		
STATUS:	COBB SGN DO UTILITIES, 100% PE AND 50% ROW COST 3-26-93	FEDERAL HIGHWAY ADMIN FUNDS		
COBB	KENNEDY INTERCHANGE @ I-75 (CONTRACT 1);SEE 71Y800 FOR IM	ATLANTA TIP # CO-R 78	PE LOCL	
712800	INTERCHANGE / NEW CONSTRUCTION	CONG DIST. 6	ROW LOCL	
	LENGTH(Miles/km): .00/.00000 - EXIST. LANES: 6 /PROPOSED LANES: 10		CONST 1995	$ 17007
	MANAGER: G. ROSS (C)	FUND SOURCE: NAT'L HIGHWAY	FED SHARE	$ 13606
STATUS:	COBB SGN DO ROW, UTIL, PE & $3,872,000 CST COST 3-26-93	FEDERAL HIGHWAY ADMIN FUNDS	GA. SHARE	$ 471
		71Y800 IS AN ASSOCIATED PROJECT.	OTH SHARE	$ 3872
COBB	KENNEDY INTERCHANGE I-75 IMPRV & AKERS MILL RELOC (CT 2)& NH	ATLANTA TIP # CO-R 78	PE LOCL	
712804	INTERCHANGE / NEW CONSTRUCTION	CONG DIST. 6	ROW LOCL	
	LENGTH(Miles/km): .00/.00000 - EXIST. LANES: 6 /PROPOSED LANES: 10		CONST 1995	$ 39855
	MANAGER: G. ROSS (CM)	FUND SOURCE: I-STATE MAINT.	FED SHARE	$ 35870
STATUS:	COBB SGN FOR ROW, UTILITIES & 100% PE 3-26-93	FEDERAL HIGHWAY ADMIN FUNDS	GA. SHARE	$ 3986
			OTH SHARE	$
COBB	I-75/SR 401 FM I-285 NORTH TO SR 5	ATLANTA TIP # R 138	PE NONE	$ 0
712890	LANDSCAPING / ENHANCEMENT	CONG DIST. 6	ROW NONE	$ 0
	LENGTH(Miles/km): 8.38/13.48342 - EXIST. LANES: 0 /PROPOSED LANES: 0		CONST 1996	$ 3687
	MANAGER: E. LAWS	FUND SOURCE: TRANS. ENHANCE.	FED SHARE	$ 2950
STATUS:	NOT APPLICABLE	FEDERAL HIGHWAY ADMIN FUNDS	GA. SHARE	$ 737
			OTH SHARE	$
COBB	I-285 @ WEST PACES FERRY RD & TURN LANES ON BRIDGE	ATLANTA TIP # CO-R 180	PE 1995	$ 50
713240	BRIDGES / RECST. OR REHAB.	CONG DIST. 6	ROW NONE	$ 0
	LENGTH(Miles/km): .00/.00000		CONST	AFTER 97
	MANAGER: G. ROSS (M)	FUND SOURCE: I-STATE MAINT.		
STATUS:		FEDERAL HIGHWAY ADMIN FUNDS		
COBB	KENNEDY INTERCHANGE @ I-75 -TO SHOW IM FUNDS; SEE 712800	ATLANTA TIP # CO-R 78	PE LOCL	
71Y800	INTERCHANGE / NEW CONSTRUCTION	CONG DIST. 6	ROW 1995	$ 3500
	LENGTH(Miles/km): .00/.00000 - EXIST. LANES: 6 /PROPOSED LANES: 10		CONST 1995	$ 4866
	MANAGER: G. ROSS (C)	FUND SOURCE: I-STATE MAINT.	FED SHARE	$ 4379
STATUS:		FEDERAL HIGHWAY ADMIN FUNDS	GA. SHARE	$ 487
		712800 IS AN ASSOCIATED PROJECT.	OTH SHARE	$
COBB	KENNEDY INTERCHANGE @ I-75 - TO SHOW NH FUNDS; SEE 712804	ATLANTA TIP # CO-R 78	PE LOCL	
71Y804	INTERCHANGE / NEW CONSTRUCTION	CONG DIST. 6	ROW LOCL	
	LENGTH(Miles/km): .00/.00000 - EXIST. LANES: 6 /PROPOSED LANES: 10		CONST 1995	$ 4000
	MANAGER: G. ROSS (CM)	FUND SOURCE: NAT'L HIGHWAY	FED SHARE	$ 3200
STATUS:	COBB SGN FOR ROW, UTILITIES & 100% PE 3-26-93	FEDERAL HIGHWAY ADMIN FUNDS	GA. SHARE	$ 800
			OTH SHARE	$

COUNTY P.I.NO.	DESCRIPTION PROJECT DATA	ARC REGIONAL DEVELOPMENT COMMISSION	COMMENTS	FISCAL YEAR	COST ESTS
COBB 720125	N'SIDE PKWY @ CHATTAHOOCHEE RVR INCL APPR/& FULTON CO REHAB. OF THE EXISTING BRIDGE(S). FROM 2 LANES TO 6 LANES. LENGTH(Miles/km): 1.01/1.62509 MANAGER: BEN BUCHAN STATUS: COBB SGN 10-9-79 UTIL; REQ ATLANTA DO UTIL 2-27-90	ATLANTA TIP # AT12/CO24 CONG DIST. 5 & 6	FUND SOURCE: BRIDGE PROGRAM FEDERAL HIGHWAY ADMIN FUNDS 72Y125 IS AN ASSOCIATED PROJECT.	PE 1981 ROW 1985 CONST	UNDERWAY UNDERWAY AFTER 97
COBB 720468	SR 6 BUS OVER ABANDONED CSX RAILROAD; SEE 72Y468 FOR BR $ BRIDGES / REPLACEMENT LENGTH(Miles/km): .35/.56315 MANAGER: D. GODWIN STATUS: REQ POWDER SPRINGS DO UTIL 8-16-94; COBB N/A LETTER 5-23-91	ATLANTA TIP # CO 225 CONG DIST. 7	FUND SOURCE: SURFACE TRANSPORT. FEDERAL HIGHWAY ADMIN FUNDS 72Y468 IS AN ASSOCIATED PROJECT.	PE 1993 ROW 1994 CONST 1996 FED SHARE GA. SHARE OTH SHARE	UNDERWAY UNDERWAY $ 195 $ 156 $ 39 $
COBB 721150	SR 3/US 41/COBB PKWY FM AKERS MILL RD TO SPRING ROAD RECONSTRUCTION & WIDENING FROM 4 LANES TO 8 LANES. LENGTH(Miles/km): .54/.86886 MANAGER: G. ROSS (C) STATUS: COBB SGN CT 3-12-93--UTILITIES, PE & $100,000 CONSTRUCTION.	ATLANTA TIP # CO 80 CONG DIST. 6	FUND SOURCE: NAT'L HIGHWAY FEDERAL HIGHWAY ADMIN FUNDS	PE 1992 ROW 1995 CONST 1997 FED SHARE GA. SHARE OTH SHARE	UNDERWAY $ 2070 $ 2130 $ 1704 $ 326 $ 100
COBB 721152	SR 3/US 41/COBB PKWY FM PACES MILL RD TO AKERS MILL ROAD RECONSTRUCTION & WIDENING FROM 4 LANES TO 8 LANES. LENGTH(Miles/km): .99/1.59291 MANAGER: G. ROSS (M) STATUS: SEE #721150	ATLANTA TIP # CO 231 CONG DIST. 7	FUND SOURCE: NAT'L HIGHWAY FEDERAL HIGHWAY ADMIN FUNDS	PE 1992 ROW CONST	UNDERWAY AFTER 97 AFTER 97
COBB 721250	SR 3/US 41/COBB PKWY FM WINDY HILL RD N TO TERRELL MILL RECONSTRUCTION & WIDENING FROM 4 LANES TO 8 LANES. LENGTH(Miles/km): .21/.33789 MANAGER: G. ROSS (M) STATUS: COBB COUNTY SIGNED 7/14/88 FOR UTILITIES.	ATLANTA TIP # CO 81 CONG DIST. 6 & 7	FUND SOURCE: SURFACE TRANSPORT. FEDERAL HIGHWAY ADMIN FUNDS	PE 1992 ROW CONST	UNDERWAY AFTER 97 AFTER 97
COBB 721252	COBB PARKWAY FM S 120 LOOP TO N 120 LOOP (PHASE 2) RECONSTRUCTION & WIDENING FROM 4 LANES TO 8 LANES. LENGTH(Miles/km): .69/1.11021 MANAGER: G. ROSS (M) STATUS: COUNTY SGN 7-14-88 FOR UTILITIES. (SEE #721250)	ATLANTA TIP # CO 81 CONG DIST. 6 & 7	FUND SOURCE: SURFACE TRANSPORT. FEDERAL HIGHWAY ADMIN FUNDS	PE NONE ROW CONST	$ 0 AFTER 97 AFTER 97
COBB 721254	SR 3/US 41/COBB PKWY FM SPRING RD NORTH TO WINDY HILL ROAD RECONSTRUCTION & WIDENING FROM 4 LANES TO 8 LANES. LENGTH(Miles/km): 1.48/2.38132 MANAGER: G. ROSS STATUS: COBB COUNTY SIGNED 7/14/88 FOR UTILITIES; SEE 721250	ATLANTA TIP # CO 81 CONG DIST. 6	FUND SOURCE: SURFACE TRANSPORT. FEDERAL HIGHWAY ADMIN FUNDS	PE NONE ROW CONST	$ 0 AFTER 97 AFTER 97

COUNTY P.I.NO.	DESCRIPTION PROJECT DATA	ARC REGIONAL DEVELOPMENT COMMISSION COMMENTS	FISCAL YEAR	COST ESTS
COBB 721256	COBB PARKWAY FM TERRELL MILL RD TO SOUTH 120 LOOP (PH 4,5) RECONSTRUCTION & WIDENING FROM 4 LANES TO 8 LANES. LENGTH(Miles/km): 3.01/4.84309 MANAGER: G. ROSS (M) STATUS: COUNTY SGN 7-14-88 FOR UTILITIES. (SEE #721250)	ATLANTA TIP # CO 81 CONG DIST. 6 & 7 FUND SOURCE: SURFACE TRANSPORT. FEDERAL HIGHWAY ADMIN FUNDS	PE NONE ROW CONST	$ 0 AFTER 97 AFTER 97
COBB 721670	S.MARS HILL EXT FM OLD US 278/SR6 BUS TO SR 120/DALLAS HWY RECONSTRUCTION & WIDENING FROM 2 LANES TO 4 LANES. LENGTH(Miles/km): 5.44/8.75296 MANAGER: D. SMITH (CM) STATUS: CONTRACT SENT 8-12-93 REQ COUNTY DO PE & UTILITIES	ATLANTA TIP # CO 123 CONG DIST. 7 FUND SOURCE: NAT'L HIGHWAY FEDERAL HIGHWAY ADMIN FUNDS	PE LOCL ROW 1996 CONST	$ 8000 AFTER 97
COBB 721680	SR 176/MARS HILL RD FRM SR 120/DALLAS HWY TO STILESBORO RD RECONSTRUCTION & WIDENING FROM 2 LANES TO 4 LANES. LENGTH(Miles/km): 4.35/6.99915 MANAGER: D. SMITH (CM) STATUS: CONTRACT TO CO 8-12-93 REQ DO PE/UTL;(CO PREV SGN 3/93 UTIL)	ATLANTA TIP # CO 24 CONG DIST. 6 FUND SOURCE: NAT'L HIGHWAY FEDERAL HIGHWAY ADMIN FUNDS	PE 1992 ROW 1996 CONST	UNDERWAY $ 6685 AFTER 97
COBB 721685	MARS HILL RD FM STILESBORO RD TO SR 3/COBB PARKWAY RECONSTRUCTION & WIDENING FROM 2 LANES TO 4 LANES. LENGTH(Miles/km): 3.13/5.03617 MANAGER: D. SMITH (CM) STATUS: CONTRACT SENT 8-12-93 REQ CO DO PE & UTILITIES	ATLANTA TIP # CO 124 CONG DIST. 6 FUND SOURCE: NAT'L HIGHWAY FEDERAL HIGHWAY ADMIN FUNDS	PE NONE ROW 1996 CONST	$ 0 $ 4880 AFTER 97
COBB 721690	N.MARS HILL EXT FM SR 3/COBB PKWY TO I-75/BARTOW COUNTY RECONSTRUCTION & WIDENING FROM 2 LANES TO 4 LANES. LENGTH(Miles/km): 4.15/6.67735 MANAGER: D. SMITH (CM) STATUS: CONTRACT SENT 8-12-93 REQ COUNTY DO PE & UTILITIES	ATLANTA TIP # CO 122 CONG DIST. 6 FUND SOURCE: NAT'L HIGHWAY FEDERAL HIGHWAY ADMIN FUNDS	PE 1992 ROW CONST	UNDERWAY AFTER 97 AFTER 97
COBB 72Y125	NORTHSIDE PKWY @ CHATTAHOOCHEE RVR- FOR 33C $; SEE 720125 BRIDGES / RECST. OR REHAB. LENGTH(Miles/km): 1.00/1.60900 MANAGER: BEN BUCHAN STATUS: LGPA NOT APPLICABLE FOR THIS PROJECT	ATLANTA TIP # AT12/CO24 CONG DIST. 6 & 5 FUND SOURCE: SURFACE TRANSPORT. FEDERAL HIGHWAY ADMIN FUNDS 720125 IS AN ASSOCIATED PROJECT.	PE 1993 ROW 1985 CONST	UNDERWAY UNDERWAY AFTER 97
COBB 72Y468	SR 6 BUS OVER ABANDONED CSX RAILROAD- FOR BR $; SEE 720468 BRIDGE REMOVAL / NEW CONSTRUCTION LENGTH(Miles/km): .00/.00000 - EXIST. LANES: 0 /PROPOSED LANES: 0 MANAGER: UNKNOWN STATUS:	ATLANTA TIP # CO 225 CONG DIST. 7 FUND SOURCE: BRIDGE PROGRAM FEDERAL HIGHWAY ADMIN FUNDS 720468 IS AN ASSOCIATED PROJECT.	PE NONE ROW NONE CONST 1996 FED SHARE GA. SHARE OTH SHARE	$ 0 $ 0 $ 660 $ 528 $ 132 $

COUNTY / P.I.NO.	DESCRIPTION / PROJECT DATA	ARC REGIONAL DEVELOPMENT COMMISSION	COMMENTS	FISCAL YEAR	COST ESTS
COBB	SR 120 LOOP/N. MARIETTA PARKWAY AT COLE STREET		ATLANTA TIP # CO 234	PE NONE	$ 0
731020	TURN LANES / SAFETY		CONG DIST. 7	ROW LOCL	
	LENGTH(Miles/km): .17/.27353 - EXIST. LANES: 4 /PROPOSED LANES: 4			CONST 1995	$ 122
	MANAGER: D. GODWIN		FUND SOURCE: HWY. SAFETY	FED SHARE	$ 110
STATUS:	MARIETTA SGN 3-11-93 FOR ROW, UTILITIES & SIGNALS OTO		FEDERAL HIGHWAY ADMIN FUNDS	GA. SHARE	$ 12
				OTH SHARE	$
COBB	FRNTG RD 1-WY PAIR FM ROTTENWOOD CK TO NORTHSIDE DR/FULTON		ATLANTA TIP # CO-R 67	PE 1992	UNDERWAY
751430	RECONSTRUCTION & WIDENING. NO LANE ADDITION PROPOSED.		CONG DIST. 6 & 5	ROW LOCL	
	LENGTH(Miles/km): 1.70/2.73530			CONST	AFTER 97
	MANAGER: D. SMITH (M)		FUND SOURCE: SURFACE TRANSPORT.		
STATUS:			FEDERAL HIGHWAY ADMIN FUNDS		
COBB	SR 6 BUS/ELLIOTT RD OVR POWDER SPRINGS CRK W OF POWDER SPRGS		ATLANTA TIP # CO 247	PE 1995	UNDERWAY
752220	REPLACEMENT OF THE EXISTING BRIDGES(S). NO ADDED LANES.		CONG DIST. 7	ROW 1997	$ 1
	LENGTH(Miles/km): .00/.00000			CONST	AFTER 97
	MANAGER: D. GODWIN (M)		FUND SOURCE: BRIDGE PROGRAM		
STATUS:	SEND LGPA IN 1996		FEDERAL HIGHWAY ADMIN FUNDS		
COBB	SR 6 BUS REALIGNMENT WITH BROWNSVILLE RD & POWDER SPRINGS RD		ATLANTA TIP # CO 248	PE 1994	UNDERWAY
752260	INTERSECTION IMPROVEMENT / SAFETY		CONG DIST. 7	ROW LOCL	
	LENGTH(Miles/km): .23/.37007 - EXIST. LANES: 2 /PROPOSED LANES: 3			CONST 1996	$ 293
	MANAGER: D. GODWIN		FUND SOURCE: HWY. SAFETY	FED SHARE	$ 264
STATUS:	POWDER SPRINGS SGN ROW & UTILITIES 9-8-92 T&S		FEDERAL HIGHWAY ADMIN FUNDS	GA. SHARE	$ 29
				OTH SHARE	$
COBB	OLD CANTON RD OVER SHEFFER CK TRIBUTARY/SOPE CREEK		ATLANTA TIP # CO 246	PE LOCL	
752310	REPLACEMENT OF THE EXISTING BRIDGES(S). NO ADDED LANES.		CONG DIST. 6	ROW LOCL	
	LENGTH(Miles/km): .40/.64360			CONST 1996	$ 802
	MANAGER: D. GODWIN		FUND SOURCE: BRIDGE PROGRAM	FED SHARE	$ 642
STATUS:	CONTRACT REQ COBB DO PE, ROW, & UTILITIES 8-10-94		FEDERAL HIGHWAY ADMIN FUNDS	GA. SHARE	$ 160
				OTH SHARE	$
COBB	SR 280/SOUTH COBB DR. SIGNAL SYSTEM FM I-285 TO PAT MELL RD		ATLANTA TIP # CO 250	PE 1995	$ 10
752450	SIGNALS / SAFETY		CONG DIST. 6	ROW NONE	$ 0
	LENGTH(Miles/km): .00/.00000 - EXIST. LANES: 0 /PROPOSED LANES: 0			CONST 1995	$ 866
	MANAGER: BURT RIDDLE		FUND SOURCE: CONG MIT./AIR QUAL	FED SHARE	$ 866
STATUS:	CITY OF SMYRNA SIGNED FOR ROW & UTILITIES 5-11-93 OTO		FEDERAL HIGHWAY ADMIN FUNDS	GA. SHARE	$
				OTH SHARE	$
COBB	OLD DALLAS RD/CR 910 OVER MUD CREEK		ATLANTA TIP # CO 239	PE LOCL	
770350	REPLACEMENT OF THE EXISTING BRIDGES(S). NO ADDED LANES.		CONG DIST. 6	ROW LOCL	
	LENGTH(Miles/km): .40/.64360			CONST 1997	$ 166
	MANAGER: D. GODWIN		FUND SOURCE: BRIDGE PROGRAM	FED SHARE	$ 133
STATUS:	LGPA TO BE DONE BY CONTRACT		FEDERAL HIGHWAY ADMIN FUNDS	GA. SHARE	$ 33
				OTH SHARE	$

COUNTY P.I.NO.	DESCRIPTION PROJECT DATA	COMMENTS	FISCAL YEAR	COST ESTS
COBB 770360	HIRAM RD/CR 2081 OVER POWDER SPRINGS CREEK REPLACEMENT OF THE EXISTING BRIDGES(S). NO ADDED LANES. LENGTH(Miles/km): .40/.64360 MANAGER: D. GODWIN (C) STATUS: CONTRACT REQ COBB DO PE, ROW & UTILITIES 8-10-94	ATLANTA TIP # CO 245 CONG DIST. 7 FUND SOURCE: BRIDGE PROGRAM FEDERAL HIGHWAY ADMIN FUNDS	PE LOCL ROW LOCL CONST 1997 FED SHARE GA. SHARE OTH SHARE	$ 299 $ 239 $ 60
COBB 770370	FRIENDSHIP CHURCH RD/CR 942 OVER MUD CREEK REPLACEMENT OF THE EXISTING BRIDGES(S). NO ADDED LANES. LENGTH(Miles/km): .40/.64360 MANAGER: D. GODWIN (C) STATUS: LGPA TO BE DONE BY CONTRACT	ATLANTA TIP # CO 240 CONG DIST. 6 FUND SOURCE: BRIDGE PROGRAM FEDERAL HIGHWAY ADMIN FUNDS	PE LOCL ROW LOCL CONST 1997 FED SHARE GA. SHARE OTH SHARE	$ 127 $ 102 $ 25
COBB 770470	HISTORIC DEPOT RENOVATION IN KENNESAW AND WALKWAYS HISTORIC FACILITIES / ENHANCEMENT LENGTH(Miles/km): .00/.00000 - EXIST. LANES: 0 /PROPOSED LANES: 0 MANAGER: STEVE YOST STATUS: TO BE DONE BY CONTRACT	ATLANTA TIP # CO 237 CONG DIST. 6 FUND SOURCE: TRANS. ENHANCE. FEDERAL HIGHWAY ADMIN FUNDS	PE LOCL ROW LOCL CONST 1996 FED SHARE GA. SHARE OTH SHARE	$ 156 $ 125 $ 31
COBB 770601	TRAFFIC SIGNAL SYSTEM OPTIMIZATION IN COBB COUNTY SIGNALS / SAFETY LENGTH(Miles/km): .00/.00000 - EXIST. LANES: 0 /PROPOSED LANES: 0 MANAGER: BURT RIDDLE STATUS: COBB SGN DO ROW, UTIL, PE & 20% CONSTRUCTION 12-20-93	ATLANTA TIP # C0 249 CONG DIST. 6 & 7 FUND SOURCE: CONG MIT./AIR QUAL FEDERAL HIGHWAY ADMIN FUNDS	PE LOCL ROW NONE CONST 1995 FED SHARE GA. SHARE OTH SHARE	$ 0 $ 950 $ 760 $ 190
COBB 770635	6 COBB COMMUNITY TRANSIT BUSES EQUIP. PURCHASE / CAPITAL LENGTH(Miles/km): .00/.00000 - EXIST. LANES: 0 /PROPOSED LANES: 0 MANAGER: UNKNOWN STATUS: NOT APPLICABLE	ATLANTA TIP # C0-R 163 CONG DIST. 6 & 7 FUND SOURCE: CONG MIT./AIR QUAL FEDERAL HIGHWAY ADMIN FUNDS	PE NONE ROW NONE CONST 1995 FED SHARE GA. SHARE OTH SHARE	$ 0 $ 0 $ 1320 $ 1056 $ 264
COBB 770730	CONCORD COVERED BR/CONCORD RD OVER NICKAJACK CREEK BRIDGES / ENHANCEMENT LENGTH(Miles/km): .00/.00000 MANAGER: J. DIVANA STATUS: DOT WILL PROVIDE THE 20% MATCH	ATLANTA TIP # CO 251 CONG DIST. 6 FUND SOURCE: TRANS. ENHANCE. FEDERAL HIGHWAY ADMIN FUNDS	PE NONE ROW NONE CONST 1995 FED SHARE GA. SHARE OTH SHARE	$ 0 $ 0 $ 37 $ 30 $ 7

COUNTY P.I.NO.	DESCRIPTION PROJECT DATA	ARC REGIONAL DEVELOPMENT COMMISSION	COMMENTS	FISCAL YEAR	COST ESTS
DEKALB 7D710X	FIXED GUIDEWAY MODERNIZATION PROGRAM -7D7101 UNKNOWN / UNKNOWN FUNDS RECIPIENT: MARTA MANAGER: STEVE KISH STATUS:		CONG DIST. 0 & 0 FUND SOURCE: UNKNOWN FEDERAL HIGHWAY ADMIN FUNDS 7D7101 IS AN ASSOCIATED PROJECT.	CONST NONE	$ 0
DEKALB 7D714X	PUBLIC TRANSIT SERVICE FOR FULTON AND DEKALB COUNTIES UNKNOWN / UNKNOWN FUNDS RECIPIENT: MARTA MANAGER: STEVE KISH STATUS:		CONG DIST. 0 & 0 FUND SOURCE: UNKNOWN FEDERAL HIGHWAY ADMIN FUNDS 7D7143 IS AN ASSOCIATED PROJECT.	CONST NONE	$ 0
DEKALB 7D715X	LINE REHAB./RENOV., RAIL CAR OVERHALL, CAP. MAINT., ETC. UNKNOWN / UNKNOWN FUNDS RECIPIENT: MARTA MANAGER: STEVE KISH STATUS:		CONG DIST. 0 & 0 FUND SOURCE: UNKNOWN FEDERAL HIGHWAY ADMIN FUNDS 7D7154 IS AN ASSOCIATED PROJECT.	CONST NONE	$ 0
DEKALB 7D716X	PUBLIC TRANSIT SERVICE FOR FULTON AND DEKALB COUNTIES UNKNOWN / UNKNOWN FUNDS RECIPIENT: MARTA MANAGER: STEVE KISH STATUS:		CONG DIST. 0 & 0 FUND SOURCE: UNKNOWN FEDERAL HIGHWAY ADMIN FUNDS 7D7165 IS AN ASSOCIATED PROJECT.	CONST NONE	$ 0
DEKALB 7D717X	RAIL CAR OVERHAUL, BUS PURCHASES, CAP. MAINT., ETC. -7D7176 UNKNOWN / UNKNOWN FUNDS RECIPIENT: MARTA MANAGER: STEVE KISH STATUS:		CONG DIST. 0 & 0 FUND SOURCE: UNKNOWN FEDERAL HIGHWAY ADMIN FUNDS 7D7176 IS AN ASSOCIATED PROJECT.	CONST NONE	$ 0
DEKALB 7D750X	FIXED GUIDEWAY MODERNIZATION PROGRAM; SEE FULTON 7D7505,508 UNKNOWN / UNKNOWN FUNDS RECIPIENT: MARTA MANAGER: STEVE KISH STATUS:		CONG DIST. 0 FUND SOURCE: UNKNOWN FEDERAL HIGHWAY ADMIN FUNDS 7D7501 IS AN ASSOCIATED PROJECT.	CONST NONE	$ 0
DEKALB 7D751X	TRANSIT OPERATIONS PROGRAM; SEE FULTON 7D7510 TRANSIT PROJECTS / OPERATIONS FUNDS RECIPIENT: MARTA MANAGER: STEVE KISH STATUS:		CONG DIST. 5 & 4 FUND SOURCE: URBAN TRANSIT FEDERAL TRANSIT ADMIN FUNDS	OPERATING NONE	$ 0

ARC REGIONAL DEVELOPMENT COMMISSION

COUNTY / P.I.NO.	DESCRIPTION / PROJECT DATA	COMMENTS	FISCAL YEAR	COST ESTS
DEKALB 7V1017	ELDERLY AND DISABLED VEHICLES AND EQUIPMENT TRANSIT PROJECTS / CAPITAL FUNDS RECIPIENT: AGENCIES IN DEKALB COUNTY MANAGER: STEVE KISH STATUS:	CONG DIST. 4 & 11 FUND SOURCE: ELDERLY & DISABLED FUND FEDERAL TRANSIT ADMIN FUNDS	CAPITAL 1995 FED SHARE GA. SHARE OTH SHARE	$ 104 $ 83 $ 11 $ 10
DEKALB 7V1018	ELDERLY AND DISABLED VEHICLES AND EQUIPMENT TRANSIT PROJECTS / CAPITAL FUNDS RECIPIENT: AGENCIES IN DEKALB COUNTY MANAGER: STEVE KISH STATUS:	CONG DIST. 4 & 11 FUND SOURCE: ELDERLY & DISABLED FUND FEDERAL TRANSIT ADMIN FUNDS	CAPITAL 1996 FED SHARE GA. SHARE OTH SHARE	$ 107 $ 86 $ 10 $ 11
DEKALB 7V7010	ELDERLY AND DISABLED VEHICLES AND EQUIPMENT TRANSIT PROJECTS / CAPITAL FUNDS RECIPIENT: AGENCIES IN DEKALB COUNTY MANAGER: STEVE KISH STATUS:	CONG DIST. 4 & 11 FUND SOURCE: ELDERLY & DISABLED FUND FEDERAL TRANSIT ADMIN FUNDS	CAPITAL 1997 FED SHARE GA. SHARE OTH SHARE	$ 135 $ 108 $ 13 $ 14
DEKALB 11041X	I-85 FM I-285 TO I-985...GWINNETT -110410 UNKNOWN / UNKNOWN LENGTH(Miles/km): .00/.00000 - EXIST. LANES: 0 /PROPOSED LANES: 0 MANAGER: UNKNOWN STATUS:	ATLANTA TIP # GW-R 136 CONG DIST. 0 & 0 FUND SOURCE: UNKNOWN FEDERAL HIGHWAY ADMIN FUNDS 110410 IS AN ASSOCIATED PROJECT.	PE NONE ROW NONE CONST NONE	$ 0 $ 0 $ 0
DEKALB 710323	BIKE/PEDESTRIAN WAY - MORELAND AVE TO STONE MTN PARK &71Y323 BICYCLE/PED. FACILITY / ENHANCEMENT LENGTH(Miles/km): .00/.00000 - EXIST. LANES: 0 /PROPOSED LANES: 0 MANAGER: STEVE YOST STATUS: TO BE DONE BY CONTRACT.....	ATLANTA TIP # DK 121 CONG DIST. 5 & 11 FUND SOURCE: SURFACE TRANSPORT. FEDERAL HIGHWAY ADMIN FUNDS	PE LOCL ROW NONE CONST 1995 FED SHARE GA. SHARE OTH SHARE	$ 0 $ 500 $ 400 $ $ 100
DEKALB 712120	REDAN RD BR WDN OVER I-285 BRIDGES / RECST. OR REHAB. LENGTH(Miles/km): .20/.32180 MANAGER: BILL MOSKAL (M) STATUS: COUNTY SIGNED 9/2/88 FOR UTILITIES	ATLANTA TIP # DK-R 35 CONG DIST. 11 FUND SOURCE: NAT'L HIGHWAY FEDERAL HIGHWAY ADMIN FUNDS	PE 1992 ROW LOCL CONST	UNDERWAY AFTER 97
DEKALB 712870	I-20 @ LITHONIA INDUSTRIAL BLVD INTERCHANGE / NEW CONSTRUCTION LENGTH(Miles/km): .40/.64360 - EXIST. LANES: 0 /PROPOSED LANES: 4 MANAGER: G. ROSS STATUS: REQ COUNTY DO UTILITIES 7-21-94 OTO PROJECT	ATLANTA TIP # R 59 CONG DIST. 11 FUND SOURCE: DEMONSTRATION PROGRAM FEDERAL HIGHWAY ADMIN FUNDS	PE 1993 ROW 1995 CONST 1996 FED SHARE GA. SHARE OTH SHARE	UNDERWAY $ 1811 $ 23036 $ 18429 $ 6400 $ 11007

COUNTY P.I.NO.	DESCRIPTION PROJECT DATA	ARC REGIONAL DEVELOPMENT COMMISSION	COMMENTS	FISCAL YEAR	COST ESTS
DEKALB 713040	I-20 BARRIER WALLS @ CLOSE FRONTAGE RDS/ & ROCKDALE, NEWTON WALLS / MAINTENANCE LENGTH(Miles/km): 18.70/30.08830 - EXIST. LANES: 0 /PROPOSED LANES: 0 MANAGER: BILL MOSKAL		ATLANTA TIP # DK-R 181 CONG DIST. 4 & 11 FUND SOURCE: I-STATE MAINT. FEDERAL HIGHWAY ADMIN FUNDS	PE 1996 ROW NONE CONST 1997 FED SHARE GA. SHARE OTH SHARE	$ 30 $ 0 $ 10700 $ 9630 $ 1070 $
STATUS:	REQ DEKALB, ROCKDALE & NEWTON DO UTILITIES 9-21-94				
DEKALB 71307X	I-285 EB 49 SIGNS FM JONESBORO RD TO GLENWOOD RD...FULTON UNKNOWN / UNKNOWN LENGTH(Miles/km): .00/.00000 - EXIST. LANES: 0 /PROPOSED LANES: 0 MANAGER: L. SEABROOK		ATLANTA TIP # R 130 CONG DIST. 0 & 0 FUND SOURCE: UNKNOWN FEDERAL HIGHWAY ADMIN FUNDS 713075 IS AN ASSOCIATED PROJECT.	PE NONE ROW NONE CONST NONE	$ 0 $ 0 $ 0
STATUS:					
DEKALB 713100	COTILLIAN DR/SAVOY DR ONE-WAY PAIR ON EACH SIDE OF I-285 CONSTRUCTION OF NEW ROUTE WITH 0 LANES PROPOSED. LENGTH(Miles/km): 1.03/1.65727 MANAGER: BURT RIDDLE		ATLANTA TIP # DK 117 CONG DIST. 6 FUND SOURCE: I-STATE MAINT.	PE NONE ROW NONE CONST 1995 FED SHARE GA. SHARE	$ 0 $ 0 $ 116 $ 104 $ 12
STATUS:	DEKALB COUNTY SIGNED FOR UTILITIES 11-23-92	OTO	FEDERAL HIGHWAY ADMIN FUNDS	OTH SHARE	$
DEKALB 713220	I-20 @ WESLEY CHAPEL RD RELOC FRONTAGE RD (SNAPFINGER WOOD) INTERCHANGE / RECST. OR REHAB. LENGTH(Miles/km): .00/.00000 - EXIST. LANES: 2 /PROPOSED LANES: 2 MANAGER: BEN BUCHAN		ATLANTA TIP # DK-R 182 CONG DIST. 11 FUND SOURCE: I-STATE MAINT. FEDERAL HIGHWAY ADMIN FUNDS	PE 1995 ROW 1997 CONST	$ 160 $ 1000 AFTER 97
STATUS:	SEND LGPA IN 1996				
DEKALB 713250	I-285 SOUTH AUXILLARY LN FM SR 8 TO STN MTN FWY & FWY BRIDGE INTERCHANGE / RECST. OR REHAB. LENGTH(Miles/km): 1.00/1.60900 - EXIST. LANES: 4 /PROPOSED LANES: 5 MANAGER: BILL MOSKAL		ATLANTA TIP # DK-R 183 CONG DIST. 4 & 11 FUND SOURCE: I-STATE MAINT. FEDERAL HIGHWAY ADMIN FUNDS	PE 1995 ROW 1997 CONST	$ 140 $ 1000 AFTER 97
STATUS:					
DEKALB 713320	I-285 @ SR 8/US 29/LAWRENCEVILLE HWY INTERCHANGE / RECST. OR REHAB. LENGTH(Miles/km): .70/1.12630 - EXIST. LANES: 0 /PROPOSED LANES: 0 MANAGER: BILL MOSKAL		ATLANTA TIP # DK-R 184 CONG DIST. 4 FUND SOURCE: I-STATE MAINT. FEDERAL HIGHWAY ADMIN FUNDS	PE 1995 ROW 1997 CONST	$ 55 $ 100 AFTER 97
STATUS:					
DEKALB 71Y323	BIKE/PEDESTRIAN WAY - MORELAND AVE TO STONE MTN PK;SEE710323 BICYCLE/PED. FACILITY / ENHANCEMENT LENGTH(Miles/km): .00/.00000 - EXIST. LANES: 0 /PROPOSED LANES: 0 MANAGER:		ATLANTA TIP # DK 121 CONG DIST. 5 & 11 FUND SOURCE: SURFACE TRANSPORT. FEDERAL HIGHWAY ADMIN FUNDS	PE LOCL ROW NONE CONST 1996 FED SHARE GA. SHARE OTH SHARE	$ 0 $ 1100 $ 880 $ $ 220
STATUS:	TO BE DONE BY CONTRACT.....				

COUNTY P.I.NO.	DESCRIPTION PROJECT DATA	COMMENTS	FISCAL YEAR	COST ESTS
DEKALB 721050	SR 124 @ STONE MOUNTAIN CRK REHAB. OF THE EXISTING BRIDGE(S). FROM 2 LANES TO 4 LANES. LENGTH(Miles/km): .50/.80450 MANAGER: D. GODWIN (M) STATUS: SGN GWINNETT CO 2-19-87 & DEKALB 9-10-86 FOR UTILITIES	ATLANTA TIP # DK 99 CONG DIST. 4 FUND SOURCE: BRIDGE PROGRAM FEDERAL HIGHWAY ADMIN FUNDS	PE 1992 ROW NONE CONST 1997 FED SHARE GA. SHARE OTH SHARE	UNDERWAY $ 0 $ 455 $ 364 $ 91 $
DEKALB 721055	SR 124 @ YELLOW RIVER/ ALSO GWINNETT CO REPLACEMENT OF THE EXISTING BRIDGES(S). FROM 2 TO 4 LANES. LENGTH(Miles/km): .03/.04827 MANAGER: RAY METTS (CM) STATUS: COUNTY SIGNED 9/10/86 FOR UTILITIES (SEE #721050)	ATLANTA TIP # DK 100 CONG DIST. 4 FUND SOURCE: BRIDGE PROGRAM FEDERAL HIGHWAY ADMIN FUNDS	PE 1992 ROW 1996 CONST	UNDERWAY $ 1 AFTER 97
DEKALB 721330	SR 124/ROCK CHAPEL RD FM UNION GR RD N TO PLEASANT HILL RD RECONSTRUCTION & WIDENING FROM 2 LANES TO 4 LANES. LENGTH(Miles/km): .90/1.44810 MANAGER: D. GODWIN (M) STATUS: DEKALB SGN 9-2-88 FOR UTILITIES.	ATLANTA TIP # DK 84 CONG DIST. 4 FUND SOURCE: NAT'L HIGHWAY FEDERAL HIGHWAY ADMIN FUNDS	PE 1993 ROW 1996 CONST	UNDERWAY $ 1481 AFTER 97
DEKALB 721350	SR 12/COVINGTON HWY FM SR 124 E TO TURNER HILL RD RECONSTRUCTION & WIDENING FROM 2 LANES TO 5 LANES. LENGTH(Miles/km): 1.20/1.93080 MANAGER: D. CHURCH (M) STATUS: COUNTY SIGNED 9-2-88 FOR UTILITIES	ATLANTA TIP # DK 30 CONG DIST. 11 FUND SOURCE: SURFACE TRANSPORT. FEDERAL HIGHWAY ADMIN FUNDS	PE 1992 ROW CONST	UNDERWAY AFTER 97 AFTER 97
DEKALB 721380	SR 857/ROCKBRIDGE RD FM SR 10/MEMORIAL DR E TO HAIRSTON RD RECONSTRUCTION & WIDENING FROM 2 LANES TO 4 LANES. LENGTH(Miles/km): 2.20/3.53980 MANAGER: M. REYNOLDS (M) STATUS: DEKALB SGN 3-5-90-UTIL & ASSUME MAINT WHEN CST COMPLETED.	ATLANTA TIP # DK 25 CONG DIST. 4 FUND SOURCE: SURFACE TRANSPORT. FEDERAL HIGHWAY ADMIN FUNDS	PE 1992 ROW CONST	UNDERWAY AFTER 97 AFTER 97
DEKALB 721390	SR 857/ROCKBRIDGE RD FM HAIRSTON RD TO ST MTN-LITHONIA RD RECONSTRUCTION & WIDENING FROM 2 LANES TO 4 LANES. LENGTH(Miles/km): 1.90/3.05710 MANAGER: M. REYNOLDS (M) STATUS: DEKALB SGN 3-5-90-UTIL & ASSUME MAINT WHEN CST COMPLETED.	ATLANTA TIP # DK 25 CONG DIST. 4 FUND SOURCE: SURFACE TRANSPORT. FEDERAL HIGHWAY ADMIN FUNDS	PE 1992 ROW CONST	UNDERWAY AFTER 97 AFTER 97
DEKALB 721400	ASHFORD-DUNWOODY/JOHNSON FERRY FM PTREE IND BLVD TO I-285 RECONSTRUCTION & WIDENING FROM 2 LANES TO 4 LANES. LENGTH(Miles/km): 2.54/4.08686 MANAGER: G. ROSS (M) STATUS: REQ DEKALB DO ROW & UTILITIES 6-2-88	ATLANTA TIP # DK 22 CONG DIST. 4 & 5 FUND SOURCE: NAT'L HIGHWAY FEDERAL HIGHWAY ADMIN FUNDS	PE 1992 ROW LOCL CONST	UNDERWAY AFTER 97

COUNTY P.I.NO.	DESCRIPTION PROJECT DATA	ARC REGIONAL DEVELOPMENT COMMISSION	COMMENTS	FISCAL YEAR	COST ESTS
DEKALB	ASHFORD-DUNWOODY RD @ NANCY CRK		ATLANTA TIP # DK 22	PE 1992	UNDERWAY
721405	REPLACEMENT OF THE EXISTING BRIDGES(S). NO ADDED LANES.		CONG DIST. 6	ROW LOCL	
	LENGTH(Miles/km): .02/.03218			CONST	AFTER 97
	MANAGER: G. ROSS (M)		FUND SOURCE: BRIDGE PROGRAM		
STATUS:	REQ DEKALB DO ROW & UTILITIES 6-2-88		FEDERAL HIGHWAY ADMIN FUNDS		
DEKALB	SR 124 FM ROCKBRIDGE RD TO CENTERVILLE-ROSEBUD RD/GWINNETT		ATLANTA TIP # GW 76	PE 1992	UNDERWAY
721530	RECONSTRUCTION & WIDENING FROM 2 LANES TO 4 LANES.		CONG DIST. 4	ROW 1997	$ 6737
	LENGTH(Miles/km): 4.10/6.59690			CONST	AFTER 97
	MANAGER: RAY METTS (CM)		FUND SOURCE: NAT'L HIGHWAY		
STATUS:	REQ DEKALB DO UTIL 2-4-91;GWINNETT SGN 1-8-92 PUB UTIL		FEDERAL HIGHWAY ADMIN FUNDS 72153X IS AN ASSOCIATED PROJECT.		
DEKALB	SR 124 FM PLEASANT HILL RD TO ROCKBRIDGE RD / INCL CLVT		ATLANTA TIP # DK 85	PE 1993	UNDERWAY
721535	RECONSTRUCTION & WIDENING FROM 2 LANES TO 4 LANES.		CONG DIST. 4	ROW 1996	$ 2327
	LENGTH(Miles/km): 3.10/4.98790			CONST	AFTER 97
	MANAGER: D. GODWIN (M)		FUND SOURCE: NAT'L HIGHWAY		
STATUS:	REQ DEKALB CO DO UTILITIES 10-30-91		FEDERAL HIGHWAY ADMIN FUNDS		
DEKALB	US 78/STONE MOUNTAIN FWY N GATE INTERCHANGE @ STONE MTN PARK		ATLANTA TIP # DK-R 117	PE 1993	UNDERWAY
721880	INTERCHANGE / RECST. OR REHAB.		CONG DIST. 4	ROW NONE	$ 0
	LENGTH(Miles/km): .50/.80450 - EXIST. LANES: 4 /PROPOSED LANES: 4			CONST 1995	$ 2513
	MANAGER: NEIL DAVIS		FUND SOURCE: NAT'L HIGHWAY	FED SHARE	$ 2010
STATUS:	DEKALB SGN 5-25-93 FOR PUBLIC UTILITIES ONLY.		FEDERAL HIGHWAY ADMIN FUNDS	GA. SHARE	$ 503
				OTH SHARE	$
DEKALB	SR 212/BROWNS MILL RD @ POLE BRIDGE CRK		ATLANTA TIP # DK 98	PE 1993	UNDERWAY
730970	REPLACEMENT OF THE EXISTING BRIDGES(S). NO ADDED LANES.		CONG DIST. 4	ROW 1995	$ 10
	LENGTH(Miles/km): .40/.64360			CONST 1996	$ 498
	MANAGER: D. GODWIN		FUND SOURCE: BRIDGE PROGRAM	FED SHARE	$ 398
STATUS:	REQ DEKALB COUNTY DO UTILITIES 5-10-91		FEDERAL HIGHWAY ADMIN FUNDS	GA. SHARE	$ 100
				OTH SHARE	$
DEKALB	REDAN RD @ SNAPFINGER CRK		ATLANTA TIP # RTP-DK 23	PE 1992	UNDERWAY
751270	REHAB. OF THE EXISTING BRIDGE(S). FROM 2 LANES TO 4 LANES.		CONG DIST. 4	ROW LOCL	
	LENGTH(Miles/km): .10/.16090			CONST	AFTER 97
	MANAGER: BILL MOSKAL		FUND SOURCE: BRIDGE PROGRAM		
STATUS:	COUNTY REQUESTED TO DO ROW AND UTILITIES 6-2-88		FEDERAL HIGHWAY ADMIN FUNDS		
DEKALB	CR 5189/ROCKBRIDGE RD @ SNAPFINGER CREEK		ATLANTA TIP # DK 101	PE 1992	UNDERWAY
751320	REPLACEMENT OF THE EXISTING BRIDGES(S). NO ADDED LANES.		CONG DIST. 4	ROW LOCL	
	LENGTH(Miles/km): .28/.45052			CONST	AFTER 97
	MANAGER: M. REYNOLDS (M)		FUND SOURCE: BRIDGE PROGRAM		
STATUS:	SIGNED BY DEKALB COUNTY 12-5-86 FOR R/W & UTILITIES		FEDERAL HIGHWAY ADMIN FUNDS		

COUNTY P.I.NO.	DESCRIPTION PROJECT DATA	ARC REGIONAL DEVELOPMENT COMMISSION	COMMENTS	FISCAL YEAR	COST ESTS
DEKALB	CHAMBLEE-TUCKER RD FM NEW P'TREE RD TO BUFORD HWY/SR 13	ATLANTA TIP # DK 1		PE 1993	UNDERWAY
751370	RECONSTRUCTION & WIDENING FROM 2 LANES TO 5 LANES.	CONG DIST. 4		ROW 1995	UNDERWAY
	LENGTH(Miles/km): 1.40/2.25260			CONST 1996	$ 2500
	MANAGER: D. GODWIN		FUND SOURCE: I-STATE CONST.	FED SHARE	$ 2125
STATUS:	DEKALB SGN FOR UTILITIES ONLY 4-25-94	FEDERAL HIGHWAY ADMIN FUNDS		GA. SHARE	$ 375
				OTH SHARE	$
DEKALB	CHAMBLEE-TUCKER RD FM I-85 TO I-285	ATLANTA TIP # DK 17		PE 1993	UNDERWAY
751380	RECONSTRUCTION & WIDENING FROM 2 LANES TO 4 LANES.	CONG DIST. 4		ROW 1993	UNDERWAY
	LENGTH(Miles/km): 1.32/2.12388			CONST 1995	$ 5009
	MANAGER: D. SMITH		FUND SOURCE: I-STATE CONST.	FED SHARE	$ 4258
STATUS:	DEKALBSGN 5-14-93 - UTILITIES & $600,000 TOWARD ROW COST	FEDERAL HIGHWAY ADMIN FUNDS		GA. SHARE	$ 751
				OTH SHARE	$
DEKALB	WINTERS CHAPEL RD FM OAKCLIFF RD TO N/CHICOPEE RD(& SIGNAL)	ATLANTA TIP # DK 44		PE 1992	UNDERWAY
751440	CONSTRUCTION OF NEW ROUTE WITH 4 LANES PROPOSED.	CONG DIST. 4		ROW LOCL	
	LENGTH(Miles/km): .79/1.27111			CONST 1996	$ 6610
	MANAGER: G. ROSS		FUND SOURCE: SURFACE TRANSPORT.	FED SHARE	$ 5288
STATUS:	DEKALB SGN 6-30-89 ROW & UTIL & 25% SIGNAL COST (T&S PROJECT	FEDERAL HIGHWAY ADMIN FUNDS		GA. SHARE	$ 1322
				OTH SHARE	$
DEKALB	WINTERS CHAPEL-OAKCLIFF RD CONN @ SOUTHERN RR	ATLANTA TIP # DK 94		PE 1992	UNDERWAY
751445	BRIDGES / RECST. OR REHAB.	CONG DIST. 4		ROW NONE	$ 0
	LENGTH(Miles/km): .08/.12872			CONST 1996	$ 1996
	MANAGER: G. ROSS		FUND SOURCE: HWY. SAFETY	FED SHARE	$ 1796
STATUS:	CO SIGNED 6/30/89 ROW & UTILITIES. SEE PI #751440	FEDERAL HIGHWAY ADMIN FUNDS		GA. SHARE	$ 200
				OTH SHARE	$
DEKALB	CR 5109/STEPHENSON RD @ CROOKED CRK	ATLANTA TIP # DK 97		PE 1991	UNDERWAY
751940	REPLACEMENT OF THE EXISTING BRIDGES(S). NO ADDED LANES.	CONG DIST. 11		ROW LOCL	
	LENGTH(Miles/km): .40/.64360			CONST 1995	$ 272
	MANAGER: D. GODWIN		FUND SOURCE: BRIDGE PROGRAM	FED SHARE	$ 218
STATUS:	DEKALB SGN DO ROW, UTILITIES & NECESSARY DETOURS 6-16-92	FEDERAL HIGHWAY ADMIN FUNDS		GA. SHARE	$ 54
				OTH SHARE	$
DEKALB	EAST PONCE DE LEON AT RAYS ROAD	ATLANTA TIP # DK 102		PE 1993	UNDERWAY
752100	INTERSECTION IMPROVEMENT / RECST. OR REHAB.	CONG DIST. 4		ROW LOCL	
	LENGTH(Miles/km): .43/.69187 - EXIST. LANES: 2 /PROPOSED LANES: 2			CONST 1995	$ 261
	MANAGER: D. GODWIN (C)		FUND SOURCE: HWY. SAFETY	FED SHARE	$ 235
STATUS:	COUNTY SGN CONTRACT FOR PE, ROW & UTILITIES 7-14-94	FEDERAL HIGHWAY ADMIN FUNDS		GA. SHARE	$ 26
				OTH SHARE	$
DEKALB	SR 236/LAVISTA RD AT RANCHWOOD DR AND PARKLAKE DR	ATLANTA TIP # DK 119		PE 1994	UNDERWAY
752470	TURN LANES / SAFETY	CONG DIST. 4		ROW NONE	$ 0
	LENGTH(Miles/km): .50/.80450 - EXIST. LANES: 0 /PROPOSED LANES: 0			CONST 1996	$ 40
	MANAGER: BURT RIDDLE		FUND SOURCE: HWY. SAFETY	FED SHARE	$ 36
STATUS:	CONTACT TRAFFIC OPERATIONS	FEDERAL HIGHWAY ADMIN FUNDS		GA. SHARE	$ 4
				OTH SHARE	$

COUNTY P.I.NO.	DESCRIPTION PROJECT DATA	ARC REGIONAL DEVELOPMENT COMMISSION	COMMENTS	FISCAL YEAR	COST ESTS
DEKALB	SR 155/CANDLER RD FM COLUMBIA/CLIFTON SPR TO SR 260 GLENWOOD		ATLANTA TIP # DK 120	PE 1995	$ 15
752480	SIGNALS / SAFETY		CONG DIST. 11	ROW NONE	$ 0
	LENGTH(Miles/km): 3.60/5.79240 - EXIST. LANES: 0 /PROPOSED LANES:	0		CONST 1995	$ 469
	MANAGER: BURT RIDDLE		FUND SOURCE: CONG MIT./AIR QUAL	FED SHARE	$ 469
STATUS:	DEKALB COUNTY SIGNED FOR ROW & UTILITIES 12-17-93 OTO		FEDERAL HIGHWAY ADMIN FUNDS	GA. SHARE	$
				OTH SHARE	$
DEKALB	SR 260/GLENWOOD RD FM IRIS LANE TO COREY BLVD.		ATLANTA TIP # DK 122	PE NONE	$ 0
752500	SIDEWALKS / SAFETY		CONG DIST. 11	ROW NONE	$ 0
	LENGTH(Miles/km): .33/.53097 - EXIST. LANES: 0 /PROPOSED LANES:	0		CONST 1997	$ 30
	MANAGER: D. GODWIN		FUND SOURCE: HWY. SAFETY	FED SHARE	$ 27
STATUS:	NOT APPLICABLE		FEDERAL HIGHWAY ADMIN FUNDS	GA. SHARE	$ 3
				OTH SHARE	$
DEKALB	PEDESTRIAN/LANDSCAPING ALONG US 278 IN AVONDALE		ATLANTA TIP # DK 114	PE LOCL	
770440	BICYCLE/PED. FACILITY / ENHANCEMENT		CONG DIST. 11	ROW LOCL	
	LENGTH(Miles/km): .00/.00000 - EXIST. LANES: 0 /PROPOSED LANES:	0		CONST 1995	$ 90
	MANAGER: D. CRANFORD		FUND SOURCE: TRANS. ENHANCE.	FED SHARE	$ 72
STATUS:	TO BE DONE BY CONTRACT		FEDERAL HIGHWAY ADMIN FUNDS	GA. SHARE	$
				OTH SHARE	$ 18
DEKALB	SOUTH DECATUR TROLLY LINE CONVERSION		ATLANTA TIP # DK 116	PE LOCL	
770480	BICYCLE/PED. FACILITY / ENHANCEMENT		CONG DIST. 4 & 5	ROW LOCL	
	LENGTH(Miles/km): .00/.00000 - EXIST. LANES: 0 /PROPOSED LANES:	0		CONST 1996	$ 625
	MANAGER: STEVE YOST		FUND SOURCE: TRANS. ENHANCE.	FED SHARE	$ 500
STATUS:	TO BE DONE BY CONTRACT		FEDERAL HIGHWAY ADMIN FUNDS	GA. SHARE	$
				OTH SHARE	$ 125
DEKALB	D'TOWN ST'SCAPES IN DECATUR;SIDEWALKS,X-WALKS,BENCHES,TREES		ATLANTA TIP # DK 115	PE 1995	UNDERWAY
770530	LANDSCAPING / ENHANCEMENT		CONG DIST. 4	ROW LOCL	
	LENGTH(Miles/km): .00/.00000 - EXIST. LANES: 0 /PROPOSED LANES:	0		CONST 1995	$ 706
	MANAGER: D. CRANFORD		FUND SOURCE: TRANS. ENHANCE.	FED SHARE	$ 565
STATUS:	TO BE DONE BY CONTRACT		FEDERAL HIGHWAY ADMIN FUNDS	GA. SHARE	$ 9
				OTH SHARE	$ 150
DEKALB	TRAFFIC SIGNAL SYSTEM OPTIMIZATION IN DEKALB COUNTY		ATLANTA TIP # DK 118	PE 1995	$ 50
770603	SIGNALS / SAFETY		CONG DIST. 4 & 11	ROW NONE	$ 0
	LENGTH(Miles/km): .00/.00000 - EXIST. LANES: 0 /PROPOSED LANES:	0		CONST 1995	$ 1108
	MANAGER: BURT RIDDLE		FUND SOURCE: CONG MIT./AIR QUAL	FED SHARE	$ 886
STATUS:	REQ DEKALB DO ROW, UTIL, PE & 20% CONSTRUCTION 7-15-93		FEDERAL HIGHWAY ADMIN FUNDS	GA. SHARE	$ 1
				OTH SHARE	$ 221
DEKALB	MARTA OPERATIONAL ENHANCEMENT PROJECT; SEE FULTON -770636		ATLANTA TIP # M-R 164	PE NONE	$ 0
77063B	UNKNOWN / UNKNOWN		CONG DIST. 0 & 0	ROW NONE	$ 0
	LENGTH(Miles/km): .00/.00000 - EXIST. LANES: 0 /PROPOSED LANES:	0		CONST NONE	$ 0
	MANAGER:		FUND SOURCE: UNKNOWN		
STATUS:			FEDERAL HIGHWAY ADMIN FUNDS		
			770636 IS AN ASSOCIATED PROJECT.		

COUNTY P.I.NO.	DESCRIPTION PROJECT DATA	ARC REGIONAL DEVELOPMENT COMMISSION	COMMENTS	FISCAL YEAR	COST ESTS
DEKALB	TRANSIT ORIENTED SIDEWALKS; SEE FULTON -770637		ATLANTA TIP # R 165	PE NONE	$ 0
77063C	UNKNOWN / UNKNOWN		CONG DIST. 0 & 0	ROW NONE	$ 0
	LENGTH(Miles/km): .00/.00000 - EXIST. LANES: 0 /PROPOSED LANES: 0			CONST NONE	$ 0
	MANAGER:		FUND SOURCE: UNKNOWN		
STATUS:			FEDERAL HIGHWAY ADMIN FUNDS		
			770637 IS AN ASSOCIATED PROJECT.		
DEKALB	TRAFFIC OPERATIONS IMPROVEMENT PLANS FOR HIGH CONGESTED LOC		ATLANTA TIP # R 176	PE NONE	$ 0
77063D	UNKNOWN / UNKNOWN		CONG DIST. 0 & 0	ROW NONE	$ 0
	LENGTH(Miles/km): .00/.00000 - EXIST. LANES: 0 /PROPOSED LANES: 0			CONST NONE	$ 0
	MANAGER:		FUND SOURCE: UNKNOWN		
STATUS:			FEDERAL HIGHWAY ADMIN FUNDS		
			770638 IS AN ASSOCIATED PROJECT.		
DEKALB	MARTA DEMAND RESPONSIVE PROJECT; SEE FULTON -770633		ATLANTA TIP # M-R 161	PE NONE	$ 0
77063W	UNKNOWN / UNKNOWN		CONG DIST. 0 & 0	ROW NONE	$ 0
	LENGTH(Miles/km): .00/.00000 - EXIST. LANES: 0 /PROPOSED LANES: 0			CONST NONE	$ 0
	MANAGER: UNKNOWN		FUND SOURCE: UNKNOWN		
STATUS:			FEDERAL HIGHWAY ADMIN FUNDS		
			770633 IS AN ASSOCIATED PROJECT.		
DEKALB	REGIONAL RIDESHARE PROGRAM; SEE FULTON -770631		ATLANTA TIP # R 159	PE NONE	$ 0
77063Z	UNKNOWN / UNKNOWN		CONG DIST. 0 & 0	ROW NONE	$ 0
	LENGTH(Miles/km): .00/.00000 - EXIST. LANES: 0 /PROPOSED LANES: 0			CONST NONE	$ 0
	MANAGER: UNKNOWN		FUND SOURCE: UNKNOWN		
STATUS:			FEDERAL HIGHWAY ADMIN FUNDS		
			770631 IS AN ASSOCIATED PROJECT.		
DEKALB	OVERLAYS FOR 013-0013,089,0089,119-0002,119-0040,139-0004			PE NONE	$ 0
81104X	UNKNOWN / UNKNOWN		CONG DIST. 0 & 0	ROW NONE	$ 0
	LENGTH(Miles/km): .00/.00000 - EXIST. LANES: 0 /PROPOSED LANES: 0			CONST NONE	$ 0
	MANAGER:		FUND SOURCE: UNKNOWN		
STATUS:			FEDERAL HIGHWAY ADMIN FUNDS		
			811045 IS AN ASSOCIATED PROJECT.		

COUNTY P.I.NO.	DESCRIPTION PROJECT DATA	ARC REGIONAL DEVELOPMENT COMMISSION	COMMENTS	FISCAL YEAR	COST ESTS
DOUGLAS	COUNTY OPERATED PUBLIC TRANSIT SERVICE				
7B1394	TRANSIT PROJECTS / OPERATIONS		CONG DIST. 7		
	FUNDS RECIPIENT: DOUGLAS			OPERATING 1995	$ 64
	MANAGER: STEVE KISH		FUND SOURCE: RURAL TRANSIT	FED SHARE	$ 51
STATUS:			FEDERAL TRANSIT ADMIN FUNDS	GA. SHARE	$
				OTH SHARE	$ 13
DOUGLAS	COUNTY OPERATED PUBLIC TRANSIT SERVICE				
7B1395	TRANSIT PROJECTS / OPERATIONS		CONG DIST. 7		
	FUNDS RECIPIENT: DOUGLAS			OPERATING 1996	$ 67
	MANAGER: STEVE KISH		FUND SOURCE: RURAL TRANSIT	FED SHARE	$ 53
STATUS:			FEDERAL TRANSIT ADMIN FUNDS	GA. SHARE	$
				OTH SHARE	$ 14
DOUGLAS	COUNTY OPERATED PUBLIC TRANSIT SERVICE				
7B8023	TRANSIT PROJECTS / OPERATIONS		CONG DIST. 7		
	FUNDS RECIPIENT: DOUGLAS			OPERATING 1997	$ 70
	MANAGER: STEVE KISH		FUND SOURCE: RURAL TRANSIT	FED SHARE	$ 56
STATUS:			FEDERAL TRANSIT ADMIN FUNDS	GA. SHARE	$
				OTH SHARE	$ 15
DOUGLAS	PARK AND RIDE LOT I-20 & CHAPEL HILL RD.				
7D7031	PARK & RIDE LOT / NEW CONSTRUCTION		CONG DIST. 7		
	FUNDS RECIPIENT: DOUGLAS COUNTY			CONST 1995	$ 577
	MANAGER: STEVE KISH		FUND SOURCE: URBAN TRANSIT	FED SHARE	$ 461
STATUS:	LGPA NOT APPLICABLE		FEDERAL TRANSIT ADMIN FUNDS	GA. SHARE	$ 57
				OTH SHARE	$ 59
DOUGLAS	CAPITAL IMPROVEMENT - PARK & RIDE LOT @ I-20 & CHAPEL HILL				
7D7032	PARK & RIDE LOT / NEW CONSTRUCTION		CONG DIST. 7		
	FUNDS RECIPIENT: DOUGLAS COUNTY			CONST 1995	$ 576
	MANAGER: STEVE KISH		FUND SOURCE: URBAN TRANSIT	FED SHARE	$ 461
STATUS:	LGPA NOT APPLICABLE		FEDERAL TRANSIT ADMIN FUNDS	GA. SHARE	$ 58
				OTH SHARE	$ 58
DOUGLAS	CAPITAL IMPROVEMENT - TRANSIT PROJECT				
7D7033	TRANSIT PROJECTS / CAPITAL		CONG DIST. 7		
	FUNDS RECIPIENT: DOUGLAS COUNTY			CAPITAL 1996	$ 180
	MANAGER: STEVE KISH		FUND SOURCE: URBAN TRANSIT	FED SHARE	$ 144
STATUS:	LGPA NOT APPLICABLE		FEDERAL TRANSIT ADMIN FUNDS	GA. SHARE	$ 18
				OTH SHARE	$ 18
DOUGLAS	CAPITAL IMPROVEMENT - TRANSIT PROJECT				
7D7516	TRANSIT PROJECTS / CAPITAL		CONG DIST. 7		
	FUNDS RECIPIENT: DOUGLAS COUNTY			CAPITAL 1997	$ 180
	MANAGER: STEVE KISH		FUND SOURCE: URBAN TRANSIT	FED SHARE	$ 144
STATUS:			FEDERAL TRANSIT ADMIN FUNDS	GA. SHARE	$ 18
				OTH SHARE	$ 18

COUNTY P.I.NO.	DESCRIPTION PROJECT DATA	ARC REGIONAL DEVELOPMENT COMMISSION	COMMENTS	FISCAL YEAR	COST ESTS
DOUGLAS	ELDERLY AND DISABLED VEHICLES AND EQUIPMENT				
7V1020	TRANSIT PROJECTS / CAPITAL		CONG DIST. 7		
	FUNDS RECIPIENT: AGENCIES IN DOUGLAS COUNTY			CAPITAL 1995	$ 11
	MANAGER: STEVE KISH		FUND SOURCE: ELDERLY & DISABLED FUND	FED SHARE	$ 9
STATUS:			FEDERAL TRANSIT ADMIN FUNDS	GA. SHARE	$ 1
				OTH SHARE	$ 1
DOUGLAS	ELDERLY AND DISABLED VEHICLES AND EQUIPMENT				
7V1021	TRANSIT PROJECTS / CAPITAL		CONG DIST. 7		
	FUNDS RECIPIENT: AGENCIES IN DOUGLAS COUNTY			CAPITAL 1996	$ 12
	MANAGER: STEVE KISH		FUND SOURCE: ELDERLY & DISABLED FUND	FED SHARE	$ 10
STATUS:			FEDERAL TRANSIT ADMIN FUNDS	GA. SHARE	$ 1
				OTH SHARE	$ 1
DOUGLAS	ELDERLY AND DISABLED VEHICLES AND EQUIPMENT				
7V7012	TRANSIT PROJECTS / CAPITAL		CONG DIST. 7		
	FUNDS RECIPIENT: AGENCIES IN DOUGLAS COUNTY			CAPITAL 1997	$ 15
	MANAGER: STEVE KISH		FUND SOURCE: ELDERLY & DISABLED FUND	FED SHARE	$ 12
STATUS:			FEDERAL TRANSIT ADMIN FUNDS	GA. SHARE	$ 1
				OTH SHARE	$ 2
DOUGLAS	I-20 AT COUNTY LINE ROAD/CR 115		ATLANTA TIP # R 187	PE NONE	$ 0
713430	FENCE / NEW CONSTRUCTION		CONG DIST. 7	ROW NONE	$ 0
	LENGTH(Miles/km): .00/.00000 - EXIST. LANES: 0 /PROPOSED LANES: 0			CONST 1995	$ 25
	MANAGER: K FULBRIGHT		FUND SOURCE: I-STATE MAINT.	FED SHARE	$ 23
STATUS:	NOT APPLICABLE		FEDERAL HIGHWAY ADMIN FUNDS	GA. SHARE	$ 3
				OTH SHARE	$
DOUGLAS	BANKHEAD HWY FM SWEETWATER RD E TO THORNTON RD		ATLANTA TIP # DO 16	PE 1992	UNDERWAY
721320	RECONSTRUCTION & WIDENING FROM 2 LANES TO 4 LANES.		CONG DIST. 7	ROW 1997	$ 1450
	LENGTH(Miles/km): 1.10/1.76990			CONST	AFTER 97
	MANAGER: D. SMITH		FUND SOURCE: SURFACE TRANSPORT.		
STATUS:			FEDERAL HIGHWAY ADMIN FUNDS		
DOUGLAS	SR 92 FM S/SR 166 NE TO LAKE MONROE RD/CR 140		ATLANTA TIP # DO 28	PE 1992	UNDERWAY
721420	RECONSTRUCTION & WIDENING FROM 2 LANES TO 4 LANES.		CONG DIST. 7	ROW 1996	$ 1095
	LENGTH(Miles/km): 2.15/3.45935			CONST	AFTER 97
	MANAGER: GENE POWELL (M)		FUND SOURCE: SURFACE TRANSPORT.		
STATUS:	REQ DOUGLAS CO DOE UTILITIES 10-30-91		FEDERAL HIGHWAY ADMIN FUNDS		
DOUGLAS	SR 5/BILL ARP RD @ DOG RIVER SW OF DOUGLASVILLE		ATLANTA TIP # DO 42	PE 1993	UNDERWAY
721435	REPLACEMENT OF THE EXISTING BRIDGES(S). FROM 2 TO 4 LANES.		CONG DIST. 7	ROW 1994	UNDERWAY
	LENGTH(Miles/km): .50/.80450			CONST 1995	$ 1759
	MANAGER: D. GODWIN		FUND SOURCE: BRIDGE PROGRAM	FED SHARE	$ 1407
STATUS:	DOUGLAS COUNTY REFUSED 10-5-93		FEDERAL HIGHWAY ADMIN FUNDS	GA. SHARE	$ 352
				OTH SHARE	$

COUNTY P.I.NO.	DESCRIPTION PROJECT DATA	ARC REGIONAL DEVELOPMENT COMMISSION	COMMENTS	FISCAL YEAR	COST ESTS
DOUGLAS	SR 5 N&SB FM S/SWEETWATER RD TO S/DOG RIVER BRIDGE		ATLANTA TIP # DO 38	PE 1992	UNDERWAY
721470	ADDITION OF A PASSING LANE.		CONG DIST. 7	ROW 1993	UNDERWAY
	LENGTH(Miles/km): 1.63/2.62267			CONST 1995	$ 1036
	MANAGER: D. GODWIN		FUND SOURCE: SURFACE TRANSPORT.	FED SHARE	$ 829
STATUS:	DOUGLAS COUNTY SIGNED 12/19/89 FOR UTILITIES.		FEDERAL HIGHWAY ADMIN FUNDS	GA. SHARE	$ 207
				OTH SHARE	$
DOUGLAS	SR 5&8/US 78/BANKHEAD HWY FM SR 92 E TO CR 15/SWEETWATER RD		ATLANTA TIP # DO 29	PE 1992	UNDERWAY
721590	RECONSTRUCTION & WIDENING FROM 2 LANES TO 4 LANES.		CONG DIST. 7	ROW	AFTER 97
	LENGTH(Miles/km): 5.88/9.46092			CONST	AFTER 97
	MANAGER: D. SMITH (M)		FUND SOURCE: SURFACE TRANSPORT.		
STATUS:			FEDERAL HIGHWAY ADMIN FUNDS		
DOUGLAS	SR 166 FM OLD LOWER RIVER RD/DOUGLAS TO SR 70/FULTON CO		ATLANTA TIP # DO 19	PE 1992	UNDERWAY
721770	RECONSTRUCTION & WIDENING FROM 2 LANES TO 4 LANES.		CONG DIST. 7	ROW	AFTER 97
	LENGTH(Miles/km): 2.91/4.68219			CONST	AFTER 97
	MANAGER: J. GARLAND (M)		FUND SOURCE: SURFACE TRANSPORT.		
STATUS:			FEDERAL HIGHWAY ADMIN FUNDS		
DOUGLAS	CR 24/N BURNT HICKORY RD @ GOTHARD CREEK		ATLANTA TIP # DO 41	PE 1992	UNDERWAY
751970	REPLACEMENT OF THE EXISTING BRIDGES(S). NO ADDED LANES.		CONG DIST. 7	ROW LOCL	
	LENGTH(Miles/km): .40/.64360			CONST 1995	$ 386
	MANAGER: D. GODWIN		FUND SOURCE: BRIDGE PROGRAM	FED SHARE	$ 309
STATUS:	DOUGLAS COUNTY SIGNED ROW, UTIL & DETOURS 7-16-91		FEDERAL HIGHWAY ADMIN FUNDS	GA. SHARE	$ 77
				OTH SHARE	$
DOUGLAS	CR 39/OLD ALABAMA RD @ SWEETWATER CRK		ATLANTA TIP # DO 39	PE 1992	UNDERWAY
770162	REPLACEMENT OF THE EXISTING BRIDGES(S). NO ADDED LANES.		CONG DIST. 7	ROW LOCL	
	LENGTH(Miles/km): .20/.32180			CONST 1996	$ 644
	MANAGER: D. GODWIN		FUND SOURCE: BRIDGE PROGRAM	FED SHARE	$ 515
STATUS:	DOUGLAS COUNTY SGN DO ROW, UTIL & DETOURS 7-2-91.		FEDERAL HIGHWAY ADMIN FUNDS	GA. SHARE	$ 129
				OTH SHARE	$

COUNTY / P.I.NO.	DESCRIPTION / PROJECT DATA	ARC REGIONAL DEVELOPMENT COMMISSION	COMMENTS	FISCAL YEAR	COST ESTS
FAYETTE 3V1023	ELDERLY AND DISABLED VEHICLES AND EQUIPMENT TRANSIT PROJECTS / CAPITAL FUNDS RECIPIENT: AGENCIES IN FAYETTE COUNTY MANAGER: STEVE KISH STATUS: NOT APPLICABLE		CONG DIST. 3 FUND SOURCE: ELDERLY & DISABLED FUND FEDERAL TRANSIT ADMIN FUNDS	CAPITAL 1995 FED SHARE GA. SHARE OTH SHARE	$ 10 $ 8 $ 1 $ 1
FAYETTE 3V1024	ELDERLY AND DISABLED VEHICLES AND EQUIPMENT TRANSIT PROJECTS / CAPITAL FUNDS RECIPIENT: AGENCIES IN FAYETTE COUNTY MANAGER: STEVE KISH STATUS: NOT APPLICABLE		CONG DIST. 3 FUND SOURCE: ELDERLY & DISABLED FUND FEDERAL TRANSIT ADMIN FUNDS	CAPITAL 1996 FED SHARE GA. SHARE OTH SHARE	$ 10 $ 8 $ 1 $ 1
FAYETTE 3V7013	ELDERLY AND DISABLED VEHICLES AND EQUIPMENT TRANSIT PROJECTS / CAPITAL FUNDS RECIPIENT: AGENCIES IN FAYETTE COUNTY MANAGER: STEVE KISH STATUS:		CONG DIST. 3 FUND SOURCE: ELDERLY & DISABLED FUND FEDERAL TRANSIT ADMIN FUNDS	CAPITAL 1997 FED SHARE GA. SHARE OTH SHARE	$ 13 $ 10 $ 2 $ 1
FAYETTE 321950	SR 92 S/FAYETTEVILLE FM MCBRIDE RD/INMAN TO J MAYFIELD DR RECONSTRUCTION & WIDENING FROM 2 LANES TO 4 LANES. LENGTH(Miles/km): 3.38/5.43842 MANAGER: M. REYNOLDS (M) STATUS: COUNTY REFUSED 7/91;CITY SGN 10/92 FOR PUB UTILITIES ONLY		ATLANTA TIP # FY 3 CONG DIST. 3 FUND SOURCE: SURFACE TRANSPORT. FEDERAL HIGHWAY ADMIN FUNDS	PE 1993 ROW CONST	UNDERWAY AFTER 97 AFTER 97
FAYETTE 321960	SR 85 S/FAYETTEVILLE FM S/BERNHARD RD TO OLD SR 92/F'VILLE RECONSTRUCTION & WIDENING FROM 2 LANES TO 4 LANES. LENGTH(Miles/km): 4.58/7.36922 MANAGER: M. REYNOLDS (M) STATUS: REQ FAYETTEVILLE DO UTIL 12-30-91; COUNTY REFUSED 1-21-92		ATLANTA TIP # FY 6 CONG DIST. 3 FUND SOURCE: SURFACE TRANSPORT. FEDERAL HIGHWAY ADMIN FUNDS	PE 1992 ROW CONST	UNDERWAY AFTER 97 AFTER 97
FAYETTE 321964	SR 85 FM SR 74 N TO BERNHARD RD/CR 126 RECONSTRUCTION & WIDENING FROM 2 LANES TO 4 LANES. LENGTH(Miles/km): 3.30/5.30970 MANAGER: M. REYNOLDS(CM) STATUS: FAYETTE REFUSED TO DO UTILITIES 2-17-93		ATLANTA TIP # FY 5 CONG DIST. 3 FUND SOURCE: SURFACE TRANSPORT. FEDERAL HIGHWAY ADMIN FUNDS	PE 1992 ROW CONST	UNDERWAY AFTER 97 AFTER 97
FAYETTE 321966	SR 85 @ WHITEWATER CREEK REHAB. OF THE EXISTING BRIDGE(S). FROM 2 LANES TO 4 LANES. LENGTH(Miles/km): .00/.00000 MANAGER: M. REYNOLDS (M) STATUS: FAYETTE REFUSED TO DO UTILITIES 2-17-93 (SEE PI #321964)		ATLANTA TIP # FY 13 CONG DIST. 3 FUND SOURCE: BRIDGE PROGRAM FEDERAL HIGHWAY ADMIN FUNDS	PE 1992 ROW NONE CONST	UNDERWAY $ 0 AFTER 97

COUNTY P.I.NO.	DESCRIPTION PROJECT DATA	ARC REGIONAL DEVELOPMENT COMMISSION	COMMENTS	FISCAL YEAR	COST ESTS
FAYETTE	SR 54 @ SCL RR		ATLANTA TIP # FY 12	PE 1992	UNDERWAY
322065	REPLACEMENT OF THE EXISTING BRIDGES(S). NO ADDED LANES.		CONG DIST. 3	ROW NONE	$ 0
	LENGTH(Miles/km): .01/.01609			CONST	AFTER 97
	MANAGER: M. REYNOLDS		FUND SOURCE: BRIDGE PROGRAM		
STATUS:	P'TREE CITY SGN 8-5-93 UTIL; NO COUNTY UTILITIES INVOLVED		FEDERAL HIGHWAY ADMIN FUNDS		
FAYETTE	SR 34/54 FM FISCHER CROSS RDS TO SR 74...SEE COWETA CO		ATLANTA TIP # CUCOWCO	PE NONE	$ 0
32206X	UNKNOWN / UNKNOWN		CONG DIST. 0 & 0	ROW NONE	$ 0
	LENGTH(Miles/km): .00/.00000 - EXIST. LANES: 0 /PROPOSED LANES: 0			CONST NONE	$ 0
	MANAGER: M. REYNOLDS		FUND SOURCE: UNKNOWN		
STATUS:			FEDERAL HIGHWAY ADMIN FUNDS		
			322060 IS AN ASSOCIATED PROJECT.		
FAYETTE	SR 54 @ LINE CREEK/SEE COWETA CO -322063		ATLANTA TIP # CUCOWCO	PE NONE	$ 0
32206Y	UNKNOWN / UNKNOWN		CONG DIST. 0 & 0	ROW NONE	$ 0
	LENGTH(Miles/km): .00/.00000 - EXIST. LANES: 0 /PROPOSED LANES: 0			CONST NONE	$ 0
	MANAGER: M. REYNOLDS		FUND SOURCE: UNKNOWN		
STATUS:			FEDERAL HIGHWAY ADMIN FUNDS		
			322063 IS AN ASSOCIATED PROJECT.		
FAYETTE	SR 74 FM CROSSTOWN RD/TDK BLVD NW TO SR 54		ATLANTA TIP # FY 9	PE 1992	UNDERWAY
322350	RECONSTRUCTION & WIDENING FROM 2 LANES TO 4 LANES.		CONG DIST. 3	ROW	AFTER 97
	LENGTH(Miles/km): 2.15/3.45935			CONST	AFTER 97
	MANAGER: M. REYNOLDS (M)		FUND SOURCE: SURFACE TRANSPORT.		
STATUS:			FEDERAL HIGHWAY ADMIN FUNDS		
FAYETTE	SR 74 FM SR 85 NW TO CROSSTOWN RD/TDK BLVD		ATLANTA TIP # FY 9	PE 1992	UNDERWAY
322355	RECONSTRUCTION & WIDENING FROM 2 LANES TO 4 LANES.		CONG DIST. 3	ROW	AFTER 97
	LENGTH(Miles/km): 4.91/7.90019			CONST	AFTER 97
	MANAGER: M. REYNOLDS (M)		FUND SOURCE: SURFACE TRANSPORT.		
STATUS:			FEDERAL HIGHWAY ADMIN FUNDS		
FAYETTE	SR 74 @ FLAT CREEK		ATLANTA TIP # FY 15	PE 1995	UNDERWAY
322357	REHAB. OF THE EXISTING BRIDGE(S). FROM 2 LANES TO 4 LANES.		CONG DIST. 3	ROW NONE	$ 0
	LENGTH(Miles/km): .25/.40225			CONST	AFTER 97
	MANAGER: M. REYNOLDS (M)		FUND SOURCE: BRIDGE PROGRAM		
STATUS:	LGPA TO BE SENT W/FR-164-1(36) #322340 & FR-209-1(2) @322355		FEDERAL HIGHWAY ADMIN FUNDS		
FAYETTE	SR 74 AT PASCHALL ROAD IN PEACHTREE CITY		ATLANTA TIP # FY 9	PE 1994	UNDERWAY
322650	INTERSECTION IMPROVEMENT / SAFETY		CONG DIST. 3	ROW LOCL	
	LENGTH(Miles/km): .01/.01609 - EXIST. LANES: 2 /PROPOSED LANES: 2			CONST 1996	$ 130
	MANAGER: GORDON BROWN		FUND SOURCE: HWY. SAFETY	FED SHARE	$ 117
STATUS:	REQ PEACHTREE CITY DO ROW & UTIL 1-11-94		FEDERAL HIGHWAY ADMIN FUNDS	GA. SHARE	$ 13
				OTH SHARE	$

COUNTY / P.I.NO.	DESCRIPTION / PROJECT DATA	ARC REGIONAL DEVELOPMENT COMMISSION	COMMENTS	FISCAL YEAR	COST ESTS
FAYETTE	SR 74 @ 7 INTERSECTIONS BETWEEN SENOIA RD & MILAM RD/FULTON		ATLANTA TIP # FY 19	PE NONE	$ 0
322670	ACCELERATION/DECEL LANE / SAFETY		CONG DIST. 3	ROW NONE	$ 0
	LENGTH(Miles/km): 2.31/3.71679 - EXIST. LANES: 2 /PROPOSED LANES: 2			CONST 1995	$ 717
	MANAGER: GORDON BROWN		FUND SOURCE: NAT'L HIGHWAY	FED SHARE	$ 717
STATUS:	REVISED 5-25-94 - REQ FAYETTE & FULTON DO ROW & UTILITIES		FEDERAL HIGHWAY ADMIN FUNDS	GA. SHARE	$
				OTH SHARE	$
FAYETTE	SR 85 CONN FM CR 168 TO SR 85; PPL FM 4.0 TO 6.0		ATLANTA TIP # FY 1	PE 1993	UNDERWAY
331930	RECONSTRUCTION & WIDENING. NO LANE ADDITION PROPOSED.		CONG DIST. 3	ROW 1996	$ 2950
	LENGTH(Miles/km): 3.90/6.27510			CONST	AFTER 97
	MANAGER: K FULBRIGHT (M)		FUND SOURCE: SURFACE TRANSPORT.		
STATUS:	REQ BROOKS DO UTILITIES 5-3-93; FAYETTE SGN 6-2-93 UTILITIES		FEDERAL HIGHWAY ADMIN FUNDS		
FAYETTE	CR 275/SHERWOOD RD @ WHITEWATER CREEK		ATLANTA TIP # FY 11	PE 1993	UNDERWAY
370920	REPLACEMENT OF THE EXISTING BRIDGES(S). NO ADDED LANES.		CONG DIST. 3	ROW LOCL	
	LENGTH(Miles/km): .20/.32180			CONST 1995	$ 341
	MANAGER: GORDON BROWN		FUND SOURCE: BRIDGE PROGRAM	FED SHARE	$ 273
STATUS:	FAYETTE COUNTY SIGNED 9-18-91 FOR ROW AND UTILITIES.		FEDERAL HIGHWAY ADMIN FUNDS	GA. SHARE	$ 68
				OTH SHARE	$
FAYETTE	SR 85 FM SR 279/FAYETTE TO ROBERTS DR/CLAYTON -721290		ATLANTA TIP # CL15/FY4	PE NONE	$ 0
72129X	UNKNOWN / UNKNOWN		CONG DIST. 0 & 0	ROW NONE	$ 0
	LENGTH(Miles/km): .00/.00000 - EXIST. LANES: 0 /PROPOSED LANES: 0			CONST NONE	$ 0
	MANAGER: K FULBRIGHT		FUND SOURCE: UNKNOWN		
STATUS:			FEDERAL HIGHWAY ADMIN FUNDS		
			721290 IS AN ASSOCIATED PROJECT.		
FAYETTE	SR 54 FM MCDONOUGH RD NE TO SR 7/US 19/41...& CLAYTON CO		ATLANTA TIP # CL41/FY10	PE 1996	$ 144
721440	RECONSTRUCTION & WIDENING FROM 2 LANES TO 4 LANES.		CONG DIST. 3	ROW	AFTER 97
	LENGTH(Miles/km): 5.30/8.52770			CONST	AFTER 97
	MANAGER: M. REYNOLDS (M)		FUND SOURCE: NAT'L HIGHWAY		
STATUS:	REQ CLAYTON DO UTIL 4-23-92; FAYETTE REFUSED 5-20-92		FEDERAL HIGHWAY ADMIN FUNDS		
			72144X IS AN ASSOCIATED PROJECT.		

COUNTY P.I.NO.	DESCRIPTION PROJECT DATA	ARC REGIONAL DEVELOPMENT COMMISSION	COMMENTS	FISCAL YEAR	COST ESTS
FULTON 7D7015	N. LINE EXT. - MED. CR. TO N. SPR. AND VEHICLES TRANSIT PROJECTS / CAPITAL FUNDS RECIPIENT: MARTA MANAGER: STEVE KISH STATUS: LGPA NOT APPLICABLE		CONG DIST. 5 & 4 FUND SOURCE: URBAN TRANSIT DISC. FEDERAL TRANSIT ADMIN FUNDS	CAPITAL 1995 FED SHARE GA. SHARE OTH SHARE	$ 62500 $ 50000 $ 6250 $ 6250
FULTON 7D7016	FIXED GUIDEWAY MODERNIZATION PROGRAM - LINE STRUCTURE REHAB, TRANSIT PROJECTS / CAPITAL FUNDS RECIPIENT: MARTA MANAGER: STEVE KISH STATUS: STATION REHAB/RENOVATION, RAIL CAR ID-LIFE OVERHAUL - 13		CONG DIST. 5 & 4 FUND SOURCE: URBAN TRANSIT DISC. FEDERAL TRANSIT ADMIN FUNDS	CAPITAL 1995 FED SHARE GA. SHARE OTH SHARE	$ 8396 $ 6717 $ 840 $ 840
FULTON 7D7017	PROCUREMENT OF 56 BUSES TRANSIT PROJECTS / CAPITAL FUNDS RECIPIENT: MARTA MANAGER: STEVE KISH STATUS: LGPA NOT APPLICABLE		CONG DIST. 5 & 4 FUND SOURCE: URBAN TRANSIT DISC. FEDERAL TRANSIT ADMIN FUNDS	CAPITAL 1995 FED SHARE GA. SHARE OTH SHARE	$ 12500 $ 10000 $ 1250 $ 1250
FULTON 7D7019	RAIL CONSTRUCTION PROGRAM - NORTH LINE EXTENSION - MEDICAL TRANSIT PROJECTS / CAPITAL FUNDS RECIPIENT: MARTA MANAGER: STEVE KISH STATUS: CENTER TO NORTH SPRINGS AND VEHICLES		CONG DIST. 5 & 4 FUND SOURCE: URBAN TRANSIT DISC. FEDERAL TRANSIT ADMIN FUNDS	CAPITAL 1996 FED SHARE GA. SHARE OTH SHARE	$ 62500 $ 50000 $ 6250 $ 6250
FULTON 7D7101	FIXED GUIDEWAY MODERNIZATION PROGRAM - LINE STRUCTURE REHAB, TRANSIT PROJECTS / CAPITAL FUNDS RECIPIENT: MARTA MANAGER: STEVE KISH STATUS: STATION REHAB, RAIL CAR MID-LIFE OVERHAUL - 13.		CONG DIST. 5 & 4 FUND SOURCE: URBAN TRANSIT DISC. FEDERAL TRANSIT ADMIN FUNDS 7D710X IS AN ASSOCIATED PROJECT.	CAPITAL 1996 FED SHARE GA. SHARE OTH SHARE	$ 8396 $ 6717 $ 840 $ 840
FULTON 7D7143	PUBLIC TRANSIT SERVICE FOR FULTON AND DEKALB COUNTIES TRANSIT PROJECTS / OPERATIONS FUNDS RECIPIENT: MARTA MANAGER: STEVE KISH STATUS: LGPA NOT APPLICABLE		CONG DIST. 5 & 4 FUND SOURCE: URBAN TRANSIT FEDERAL TRANSIT ADMIN FUNDS 7D714X IS AN ASSOCIATED PROJECT.	OPERATING 1995 FED SHARE GA. SHARE OTH SHARE	$ 11371 $ 5686 $ $ 5686
FULTON 7D7154	CAPITAL IMPROVEMENT - ASS. CAP. AMINT., LINE STRUCT. REHAB, TRANSIT PROJECTS / CAPITAL FUNDS RECIPIENT: MARTA MANAGER: STEVE KISH STATUS: FACILITIES REHAB, BUS PROCUR., TOOLS & EQUIPMENT, ETC.		CONG DIST. 5 & 4 FUND SOURCE: URBAN TRANSIT FEDERAL TRANSIT ADMIN FUNDS 7D715X IS AN ASSOCIATED PROJECT.	CAPITAL 1995 FED SHARE GA. SHARE OTH SHARE	$ 26525 $ 21220 $ $ 5305

COUNTY P.I.NO.	DESCRIPTION PROJECT DATA	ARC REGIONAL DEVELOPMENT COMMISSION	COMMENTS	FISCAL YEAR	COST ESTS
FULTON	PUBLIC TRANSIT SERVICE FOR FULTON AND DEKALB COUNTIES				
7D7165	TRANSIT PROJECTS / OPERATIONS FUNDS RECIPIENT: MARTA MANAGER: STEVE KISH		CONG DIST. 5 & 4	OPERATING 1996	$ 10322
STATUS:	LGPA NOT APPLICABLE		FUND SOURCE: URBAN TRANSIT FEDERAL TRANSIT ADMIN FUNDS 7D716X IS AN ASSOCIATED PROJECT.	FED SHARE GA. SHARE OTH SHARE	$ 5161 $ $ 5161
FULTON	CAPITAL IMPROVEMENT - RAIL CAR OVERHAUL - 4, BUS PURCH. - 5,				
7D7176	TRANSIT PROJECTS / CAPITAL FUNDS RECIPIENT: MARTA MANAGER: STEVE KISH		CONG DIST. 5 & 4	CAPITAL 1996	$ 26525
STATUS:	CAPITAL MAINT. TOOLS & EQUIPMENT, FACILITIES REHAB. ETC.		FUND SOURCE: URBAN TRANSIT FEDERAL TRANSIT ADMIN FUNDS 7D717X IS AN ASSOCIATED PROJECT.	FED SHARE GA. SHARE OTH SHARE	$ 21220 $ $ 5305
FULTON	REGIONAL, SHORT RANGE, LONG RANGE & SPECIAL PROJ. PLANNING				
7D7502	TRANSIT PROJECTS / PLANNING FUNDS RECIPIENT: MARTA MANAGER: STEVE KISH		CONG DIST. 5	PLANNING 1995	$ 1600
STATUS:	SECTION 9 PLANNING FOR MARTA		FUND SOURCE: URBAN TRANSIT FEDERAL TRANSIT ADMIN FUNDS	FED SHARE GA. SHARE OTH SHARE	$ 1280 $ $ 320
FULTON	REGIONAL, SHORT RANGE, LONG RANGE & SPECIAL PROJ. PLANNING				
7D7503	TRANSIT PROJECTS / PLANNING FUNDS RECIPIENT: MARTA MANAGER: STEVE KISH		CONG DIST. 5	PLANNING 1996	$ 1600
STATUS:	SECTION 9 PLANNING FOR MARTA		FUND SOURCE: URBAN TRANSIT FEDERAL TRANSIT ADMIN FUNDS	FED SHARE GA. SHARE OTH SHARE	$ 1280 $ $ 320
FULTON	FIXED GUIDEWAY MODERNIZATION PROGRAM - LINE STRUCTURE REHAB,				
7D7505	TRANSIT PROJECTS / CAPITAL FUNDS RECIPIENT: MARTA MANAGER: STEVE KISH		CONG DIST. 5 & 4	CAPITAL 1995	$ 8396
STATUS:	STATION REHAB, RAIL CAR MID-LIFE OVERHAUL 13		FUND SOURCE: URBAN TRANSIT DISC. FEDERAL TRANSIT ADMIN FUNDS	FED SHARE GA. SHARE OTH SHARE	$ 6717 $ 840 $ 840
FULTON	BUS RELATED PROCUREMENT - 5 BUSES				
7D7506	TRANSIT PROJECTS / CAPITAL FUNDS RECIPIENT: MARTA MANAGER: STEVE KISH		CONG DIST. 5 & 4	CAPITAL 1996	$ 1116
STATUS:			FUND SOURCE: URBAN TRANSIT DISC. FEDERAL TRANSIT ADMIN FUNDS	FED SHARE GA. SHARE OTH SHARE	$ 893 $ $ 223
FULTON	RAIL CONSTRUCTION PROGRAM - NORTH LINE EXTENSION - MEDICAL				
7D7507	TRANSIT PROJECTS / CAPITAL FUNDS RECIPIENT: MARTA MANAGER: STEVE KISH		CONG DIST. 5 & 4	CAPITAL 1997	$ 62500
STATUS:	CENTER TO NORTH SPRINGS AND VEHICLES		FUND SOURCE: URBAN TRANSIT DISC. FEDERAL TRANSIT ADMIN FUNDS	FED SHARE GA. SHARE OTH SHARE	$ 50000 $ $ 12500

COUNTY P.I.NO.	DESCRIPTION PROJECT DATA	ARC REGIONAL DEVELOPMENT COMMISSION	COMMENTS	FISCAL YEAR	COST ESTS
FULTON 7D7508	FIXED GUIDEWAY MODERNIZATION PROGRAM - LINE STRUCTURE REHAB, TRANSIT PROJECTS / CAPITAL FUNDS RECIPIENT: MARTA MANAGER: STEVE KISH STATUS: STATION REHAB/RENOVATION - RAIL CAR MID-LIFE OVERHAUL - 9		CONG DIST. 5 & 4 FUND SOURCE: URBAN TRANSIT DISC. FEDERAL TRANSIT ADMIN FUNDS	CAPITAL 1997 FED SHARE GA. SHARE OTH SHARE	$ 8396 $ 6717 $ $ 1679
FULTON 7D7509	BUS RELATED PROCUREMENT - 17 BUSES TRANSIT PROJECTS / CAPITAL FUNDS RECIPIENT: MARTA MANAGER: STEVE KISH STATUS:		CONG DIST. 5 & 4 FUND SOURCE: URBAN TRANSIT DISC. FEDERAL TRANSIT ADMIN FUNDS	CAPITAL 1997 FED SHARE GA. SHARE OTH SHARE	$ 3795 $ 3036 $ $ 759
FULTON 7D7510	TRANSIT OPERATIONS PROGRAM & DEKALB 7D751X TRANSIT PROJECTS / OPERATIONS FUNDS RECIPIENT: MARTA MANAGER: STEVE KISH STATUS:		CONG DIST. 5 & 4 FUND SOURCE: URBAN TRANSIT FEDERAL TRANSIT ADMIN FUNDS	OPERATING 1997 FED SHARE GA. SHARE OTH SHARE	$ 10342 $ 5171 $ $ 5171
FULTON 7D7511	CAPITAL IMPROVEMENT - ASSOCIATED CAPITAL MAINT., BUS PROCUR. TRANSIT PROJECTS / CAPITAL FUNDS RECIPIENT: MARTA MANAGER: STEVE KISH STATUS: FACILITIES REHAB/RENOVATION, ETC.		CONG DIST. 5 & 4 FUND SOURCE: URBAN TRANSIT FEDERAL TRANSIT ADMIN FUNDS	CAPITAL 1997 FED SHARE GA. SHARE OTH SHARE	$ 26525 $ 21220 $ $ 5305
FULTON 7D7512	REGIONAL, SHORT RANGE, LONG RANGE AND SPECIAL PROJ. PLANNING TRANSIT PROJECTS / PLANNING FUNDS RECIPIENT: MARTA MANAGER: STEVE KISH STATUS: SECTION 9 PLANNING FUNDS FOR MARTA		CONG DIST. 5 & 4 FUND SOURCE: URBAN TRANSIT FEDERAL TRANSIT ADMIN FUNDS	PLANNING 1997 FED SHARE GA. SHARE OTH SHARE	$ 1600 $ 1280 $ $ 320
FULTON 7V1026	ELDERLY AND DISABLED VEHICLES AND EQUIPMENT TRANSIT PROJECTS / CAPITAL FUNDS RECIPIENT: AGENCIES IN FULTON COUNTY MANAGER: STEVE KISH STATUS:		CONG DIST. 5 FUND SOURCE: ELDERLY & DISABLED FUND FEDERAL TRANSIT ADMIN FUNDS	CAPITAL 1995 FED SHARE GA. SHARE OTH SHARE	$ 131 $ 105 $ 13 $ 13
FULTON 7V1027	ELDERLY AND DISABLED VEHICLES AND EQUIPMENT TRANSIT PROJECTS / CAPITAL FUNDS RECIPIENT: AGENCIES IN FULTON COUNTY MANAGER: STEVE KISH STATUS:		CONG DIST. 5 FUND SOURCE: ELDERLY & DISABLED FUND FEDERAL TRANSIT ADMIN FUNDS	CAPITAL 1996 FED SHARE GA. SHARE OTH SHARE	$ 136 $ 109 $ 13 $ 14

COUNTY / P.I.NO.	DESCRIPTION / PROJECT DATA	ARC REGIONAL DEVELOPMENT COMMISSION	COMMENTS	FISCAL YEAR	COST ESTS
FULTON	ELDERLY AND DISABLED VEHICLES AND EQUIPMENT				
7V7015	TRANSIT PROJECTS / CAPITAL		CONG DIST. 5		
	FUNDS RECIPIENT: AGENCIES IN FULTON COUNTY			CAPITAL 1997	$ 175
	MANAGER: STEVE KISH		FUND SOURCE: ELDERLY & DISABLED FUND	FED SHARE	$ 140
STATUS:			FEDERAL TRANSIT ADMIN FUNDS	GA. SHARE	$ 17
				OTH SHARE	$ 18
FULTON	I-285 @ WASHINGTON RD/INCL WDN WASHINGTO RD 600' W OF BR		ATLANTA TIP # FS 17	PE 1988	UNDERWAY
712360	INTERCHANGE / RECST. OR REHAB.		CONG DIST. 5	ROW 1991	UNDERWAY
	LENGTH(Miles/km): .51/.82059 - EXIST. LANES: 4 /PROPOSED LANES: 5			CONST 1996	$ 1651
	MANAGER: D. CHURCH		FUND SOURCE: I-STATE MAINT.	FED SHARE	$ 1486
STATUS:	SIGNED CITY OF EAST POINT 3-16-87 FOR UTILITIES		FEDERAL HIGHWAY ADMIN FUNDS	GA. SHARE	$ 165
				OTH SHARE	$
FULTON	I-75 @ MT PARAN ROAD		ATLANTA TIP # R 105	PE 1993	UNDERWAY
712940	INTERCHANGE / RECST. OR REHAB.		CONG DIST. 5	ROW 1996	$ 500
	LENGTH(Miles/km): .30/.48270 - EXIST. LANES: 0 /PROPOSED LANES: 0			CONST 1997	$ 2200
	MANAGER: G. ROSS		FUND SOURCE: CONG MIT./AIR QUAL	FED SHARE	$ 1760
STATUS:	REQ ATLANTA DO UTIL 8-24-92; FULTON N/A		FEDERAL HIGHWAY ADMIN FUNDS	GA. SHARE	$ 440
				OTH SHARE	$
FULTON	I-85 @ MONROE DRIVE		ATLANTA TIP # R 106	PE 1993	UNDERWAY
712950	INTERCHANGE / RECST. OR REHAB.		CONG DIST. 4	ROW 1996	$ 50
	LENGTH(Miles/km): .30/.48270 - EXIST. LANES: 0 /PROPOSED LANES: 0			CONST 1997	$ 2200
	MANAGER: G. ROSS		FUND SOURCE: CONG MIT./AIR QUAL	FED SHARE	$ 1760
STATUS:	REQ ATLANTA DO UTILITIES 8-24-92; FULTON COUNTY N/A		FEDERAL HIGHWAY ADMIN FUNDS	GA. SHARE	$ 440
				OTH SHARE	$
FULTON	PE FOR DESIGN OF NEW I-285 SR 400 INTERCHANGE		ATLANTA TIP # FN-R 188	PE 1995	$ 500
713030	INTERCHANGE / RECST. OR REHAB.		CONG DIST. 5	ROW NONE	$ 0
	LENGTH(Miles/km): .00/.00000 - EXIST. LANES: 8 /PROPOSED LANES: 14			CONST NONE	$ 0
	MANAGER: NEIL DAVIS (CM)		FUND SOURCE: DEMONSTRATION PROGRAM		
STATUS:			FEDERAL HIGHWAY ADMIN FUNDS		
FULTON	I-285 EB, 40 SIGNS FM JONESBORO RD TO GLENWOOD RD...DEKALB		ATLANTA TIP # R 130	PE NONE	$ 0
713075	SIGNING / MAINTENANCE		CONG DIST. 5	ROW NONE	$ 0
	LENGTH(Miles/km): .00/.00000 - EXIST. LANES: 0 /PROPOSED LANES: 0			CONST 1995	$ 256
	MANAGER: BURT RIDDLE		FUND SOURCE: I-STATE MAINT.	FED SHARE	$ 256
STATUS:	NOT APPLICABLE		FEDERAL HIGHWAY ADMIN FUNDS	GA. SHARE	$
			71307X IS AN ASSOCIATED PROJECT.	OTH SHARE	$
FULTON	I-20 WB 61 SIGNS FROM I-75 TO HIGHTOWER RD		ATLANTA TIP # R 130	PE NONE	$ 0
713085	SIGNING / MAINTENANCE		CONG DIST. 5	ROW NONE	$ 0
	LENGTH(Miles/km): .00/.00000 - EXIST. LANES: 0 /PROPOSED LANES: 0			CONST 1995	$ 363
	MANAGER: BURT RIDDLE		FUND SOURCE: I-STATE MAINT.	FED SHARE	$ 363
STATUS:	NOT APPLICABLE		FEDERAL HIGHWAY ADMIN FUNDS	GA. SHARE	$
				OTH SHARE	$

COUNTY / P.I.NO.	DESCRIPTION / PROJECT DATA	ARC REGIONAL DEVELOPMENT COMMISSION	COMMENTS	FISCAL YEAR	COST ESTS
FULTON	I-85 NB 62 SIGNS FROM I-285 TO SR 166 LAKEWOOD FWY..CLAYTON		ATLANTA TIP # R 130	PE NONE	$ 0
713092	UNKNOWN / UNKNOWN		CONG DIST. 0 & 0	ROW NONE	$ 0
	LENGTH(Miles/km): .00/.00000 - EXIST. LANES: 0 /PROPOSED LANES: 0			CONST NONE	$ 0
	MANAGER: L. SEABROOK		FUND SOURCE: UNKNOWN		
STATUS:			FEDERAL HIGHWAY ADMIN FUNDS		
			713090 IS AN ASSOCIATED PROJECT.		
FULTON	I-75 COMMUNICATION CONDUIT & CABLE FM I-85 TO UNIVERSITY AVE		ATLANTA TIP # R 167	PE NONE	$ 0
713137	MISCELLANEOUS IMPROVEMENTS / SAFETY		CONG DIST. 5	ROW NONE	$ 0
	LENGTH(Miles/km): 2.27/3.65243 - EXIST. LANES: 0 /PROPOSED LANES: 0			CONST 1995	$ 1500
	MANAGER: BURT RIDDLE		FUND SOURCE: CONG MIT./AIR QUAL	FED SHARE	$ 1200
STATUS:	NOT APPLICABLE		FEDERAL HIGHWAY ADMIN FUNDS	GA. SHARE	$ 300
				OTH SHARE	$
FULTON	COMMUNICATION CABLE ON I-75 FM I-285S/CLAYTON TO I-85;713150		ATLANTA TIP # R 169	PE NONE	$ 0
71315Y	MISCELLANEOUS IMPROVEMENTS / SAFETY		CONG DIST. 5	ROW NONE	$ 0
	LENGTH(Miles/km): .00/.00000 - EXIST. LANES: 0 /PROPOSED LANES: 0			CONST NONE	$ 0
	MANAGER:		FUND SOURCE: UNKNOWN		
STATUS:			FEDERAL HIGHWAY ADMIN FUNDS		
FULTON	I-285 @ RIVERSIDE DR; TURN LANES & RELOCATE RAMPS		ATLANTA TIP # FN-R 185	PE 1995	$ 130
713230	BRIDGES / RECST. OR REHAB.		CONG DIST. 5	ROW 1996	$ 1000
	LENGTH(Miles/km): .00/.00000			CONST	AFTER 97
	MANAGER: BEN BUCHAN (M)		FUND SOURCE: I-STATE MAINT.		
STATUS:	SEND LGPA IN 1995		FEDERAL HIGHWAY ADMIN FUNDS		
FULTON	I-285 SOUTH TO I-20 WEST RAMP GEOMETRY WEST OF ATLANTA		ATLANTA TIP # AT-R 178	PE 1995	$ 50
713330	RAMP / RECST. OR REHAB.		CONG DIST. 5	ROW 1997	$ 100
	LENGTH(Miles/km): .00/.00000 - EXIST. LANES: 2 /PROPOSED LANES: 2			CONST	AFTER 97
	MANAGER: D. SMITH (M)		FUND SOURCE: I-STATE MAINT.		
STATUS:			FEDERAL HIGHWAY ADMIN FUNDS		
FULTON	I-85 CONDUIT & FIBRE FM I-285 NEAR UNION CITY NE TO I-75		ATLANTA TIP # R 194	PE NONE	$ 0
713420	MISCELLANEOUS IMPROVEMENTS / SAFETY		CONG DIST. 5	ROW NONE	$ 0
	LENGTH(Miles/km): .00/.00000 - EXIST. LANES: 0 /PROPOSED LANES: 0			CONST 1996	$ 4500
	MANAGER: BURT RIDDLE		FUND SOURCE: CONG MIT./AIR QUAL	FED SHARE	$ 3600
STATUS:	NOT APPLICABLE		FEDERAL HIGHWAY ADMIN FUNDS	GA. SHARE	$ 900
			71342X IS AN ASSOCIATED PROJECT.	OTH SHARE	$
FULTON	I-85 FM SR 74 TO END CONC. NEAR I-285		ATLANTA TIP # R 130	PE NONE	$ 0
713440	RIDING SURFACE REHABILITATION. SURFACE, GRIND, SEAL, STRIPE ETC.		CONG DIST. 5	ROW NONE	$ 0
	LENGTH(Miles/km): 7.10/11.42390 - EXIST. LANES: 0 /PROPOSED LANES: 0			CONST 1995	$ 2000
	MANAGER: L. SEABROOK		FUND SOURCE: I-STATE MAINT.	FED SHARE	$ 1800
STATUS:			FEDERAL HIGHWAY ADMIN FUNDS	GA. SHARE	$ 200
				OTH SHARE	$

COUNTY / P.I.NO.	DESCRIPTION / PROJECT DATA	ARC REGIONAL DEVELOPMENT COMMISSION / COMMENTS	FISCAL YEAR	COST ESTS
FULTON	REPLACEMENT OF DEAD LANDSCAPING PLANTS IN METRO ATLANTA	ATLANTA TIP # RR 130	PE NONE	$ 0
713450	LANDSCAPING / MAINTENANCE	CONG DIST. 5 & 4	ROW NONE	$ 0
	LENGTH(Miles/km): .00/.00000 - EXIST. LANES: 0 /PROPOSED LANES: 0		CONST 1995	$ 200
	MANAGER:	FUND SOURCE: I-STATE MAINT.	FED SHARE	$ 180
STATUS:	NOT APPLICABLE	FEDERAL HIGHWAY ADMIN FUNDS	GA. SHARE	$ 20
			OTH SHARE	$
FULTON	N'SIDE PKWY @ CHATTAHOOCHEE RVR INCL APPR/SEE COBB CO	ATLANTA TIP # AT12/CO24	PE NONE	$ 0
72012X	UNKNOWN / UNKNOWN	CONG DIST. 0 & 0	ROW NONE	$ 0
	LENGTH(Miles/km): .00/.00000 - EXIST. LANES: 0 /PROPOSED LANES: 0		CONST NONE	$ 0
	MANAGER: BEN BUCHAN	FUND SOURCE: UNKNOWN		
STATUS:	REQ FULTON DO UTIL 1-21-82; COBB SGN 10-10-79 FOR UTIL	FEDERAL HIGHWAY ADMIN FUNDS 720125 IS AN ASSOCIATED PROJECT.		
FULTON	BANKHEAD HWY/SR 8 FM PROCTOR CRK TO E OF SCL RR BRIDGE	ATLANTA TIP # AT 4	PE 1993	UNDERWAY
720570	RECONSTRUCTION & WIDENING. NO LANE ADDITION PROPOSED.	CONG DIST. 5	ROW 1997	$ 1184
	LENGTH(Miles/km): .51/.82059		CONST	AFTER 97
	MANAGER: BILL MOSKAL (M)	FUND SOURCE: NAT'L HIGHWAY		
STATUS:	CITY OF ATLANTA SIGNED 9/6/89 FOR UTILITIES	FEDERAL HIGHWAY ADMIN FUNDS		
FULTON	SR 138/ RELOC FM 5 LN @ BETHSAIDA RD TO SR 279/O'NATL HWY	ATLANTA TIP # FS 12	PE NONE	$ 0
720980	RECONSTRUCTION & WIDENING FROM 2 LANES TO 5 LANES.	CONG DIST. 6	ROW 1990	UNDERWAY
	LENGTH(Miles/km): 2.87/4.61783		CONST 1995	$ 6616
	MANAGER: D. GODWIN	FUND SOURCE: SURFACE TRANSPORT.	FED SHARE	$ 5293
STATUS:	DOT TO PAY UTILITIES 8-27-92	FEDERAL HIGHWAY ADMIN FUNDS	GA. SHARE	$ 1323
			OTH SHARE	$
FULTON	SR 120 FM PARK BR PKWY TO PEACHTREE IND BLVD/GWINNETT	ATLANTA TIP # RTP-FN 3	PE NONE	$ 0
721000	RECONSTRUCTION & WIDENING FROM 2 LANES TO 4 LANES.	CONG DIST. 6	ROW 1991	UNDERWAY
	LENGTH(Miles/km): 6.30/10.13670		CONST	AFTER 97
	MANAGER: NEIL DAVIS (M)	FUND SOURCE: SURFACE TRANSPORT.		
STATUS:	REQ GWINNETT & DULUTH ROW/UTIL 4/86;FULTON REFUSED 2-28-90	FEDERAL HIGHWAY ADMIN FUNDS		
FULTON	SR 9/ROSWELL FM DUNWOODY PLACE TO N/SR 120	ATLANTA TIP # FN 7	PE 1992	UNDERWAY
721010	RECONSTRUCTION & WIDENING FROM 3 LANES TO 4 LANES.	CONG DIST. 6	ROW 1997	$ 5700
	LENGTH(Miles/km): 1.78/2.86402		CONST	AFTER 97
	MANAGER: RAY METTS (M)	FUND SOURCE: SURFACE TRANSPORT.		
STATUS:	REQ CO DO PUB UTIL 12-2-91; ROSWELL SGN 1-12-94 UTILITIES	FEDERAL HIGHWAY ADMIN FUNDS		
FULTON	SR 140/HOUZE RD FM MANSELL RD NORTH TO NEAR RANCHETTE RD	ATLANTA TIP # FN 62	PE 1992	UNDERWAY
721300	RECONSTRUCTION & WIDENING FROM 2 LANES TO 4 LANES.	CONG DIST. 6	ROW	AFTER 97
	LENGTH(Miles/km): 4.55/7.32095		CONST	AFTER 97
	MANAGER: RAY METTS (M)	FUND SOURCE: SURFACE TRANSPORT.		
STATUS:	REQ COUNTY & CITY/ROSWELL DO UTILITIES 12-28-89	FEDERAL HIGHWAY ADMIN FUNDS		

COUNTY P.I.NO.	DESCRIPTION PROJECT DATA	ARC REGIONAL DEVELOPMENT COMMISSION	COMMENTS	FISCAL YEAR	COST ESTS
FULTON 721305	SR 140/HOUZE RD FM RANCHETTE RD TO CR 311/CHEROKEE CO RECONSTRUCTION & WIDENING FROM 2 LANES TO 4 LANES. LENGTH(Miles/km): 3.25/5.22925 MANAGER: RAY METTS (M) STATUS: REQ FULTON DO UTIL 12-28-89;CHEROKEE SGN 1-3-90-UTILITIES.		ATLANTA TIP # FN 13 CONG DIST. 6 FUND SOURCE: SURFACE TRANSPORT. FEDERAL HIGHWAY ADMIN FUNDS	PE 1992 ROW CONST	UNDERWAY AFTER 97 AFTER 97
FULTON 721308	SR 140/HOUZE RD @ LITTLE RIVER @ CHEROKEE CO LINE REPLACEMENT OF THE EXISTING BRIDGES(S). FROM 2 TO 4 LANES. LENGTH(Miles/km): .05/.08045 MANAGER: RAY METTS (M) STATUS: REQ FULTON DO UTIL 12-28-89;CHEROKEE SGN 1-3-90-UTILITIES		ATLANTA TIP # FN 13 CONG DIST. 6 FUND SOURCE: BRIDGE PROGRAM FEDERAL HIGHWAY ADMIN FUNDS 72130Z IS AN ASSOCIATED PROJECT.	PE 1991 ROW LOCL CONST	UNDERWAY AFTER 97
FULTON 721410	SR 166/CAMPBELLTON RD/ATLANTA FM ENON RD EAST TO BARGE RD RECONSTRUCTION & WIDENING FROM 2 LANES TO 4 LANES. LENGTH(Miles/km): 2.80/4.50520 MANAGER: G. ROSS (M) STATUS:		ATLANTA TIP # AT 32 CONG DIST. 5 FUND SOURCE: SURFACE TRANSPORT. FEDERAL HIGHWAY ADMIN FUNDS	PE 1992 ROW CONST	UNDERWAY AFTER 97 AFTER 97
FULTON 721460	SR 9 @ C'HOOCHEE RVR/INCL INT @ AZALEA & RIVERSIDE & 72Y460 REHAB. OF THE EXISTING BRIDGE(S). FROM 4 LANES TO 8 LANES. LENGTH(Miles/km): .29/.46661 MANAGER: RAY METTS (M) STATUS: REQ CO DO PUB UTILS 12-2-94; ROSWELL SGN 1-12-94 UTILITIES		ATLANTA TIP # FN 7 CONG DIST. 6 FUND SOURCE: BRIDGE PROGRAM FEDERAL HIGHWAY ADMIN FUNDS 72Y460 IS AN ASSOCIATED PROJECT.	PE 1993 ROW 1996 CONST	UNDERWAY $ 1473 AFTER 97
FULTON 721510	SR 120/ALPHARETTA FM SR 9/MAIN ST EASTERLY TO SR 400 RECONSTRUCTION & WIDENING FROM 2 LANES TO 6 LANES. LENGTH(Miles/km): 1.33/2.13997 MANAGER: NEIL DAVIS (C) STATUS: REQ CITY OF ALPHARETTA DO ROW AND UTILITIES 3-13-90		ATLANTA TIP # FN 16 CONG DIST. 5 FUND SOURCE: SURFACE TRANSPORT. FEDERAL HIGHWAY ADMIN FUNDS 72Y510 IS AN ASSOCIATED PROJECT.	PE 1993 ROW 1994 CONST 1996 FED SHARE GA. SHARE OTH SHARE	UNDERWAY UNDERWAY $ 3900 $ 3120 $ 780 $
FULTON 721560	SR 14/US 29 FM SR 154 NEAR N CL/PALMETTO TO SR 74/FAIRBURN RECONSTRUCTION & WIDENING FROM 2 LANES TO 5 LANES. LENGTH(Miles/km): 4.87/7.83583 MANAGER: D. GODWIN STATUS: DOT WILL PAY UTILITIES 5-4-92		ATLANTA TIP # FS 31 CONG DIST. 5 FUND SOURCE: SURFACE TRANSPORT. FEDERAL HIGHWAY ADMIN FUNDS	PE NONE ROW 1992 CONST 1995 FED SHARE GA. SHARE OTH SHARE	$ 0 UNDERWAY $ 5064 $ 4051 $ 1013 $
FULTON 721570	SR 14 1-WAY PAIR/PALMETTO FM S CTY LMTS TO SR 154 NEAR N C.L RECONSTRUCTION & WIDENING FROM 2 LANES TO 4 LANES. LENGTH(Miles/km): 1.60/2.57440 MANAGER: J. GARLAND (M) STATUS:		ATLANTA TIP # FS 50 CONG DIST. 5 FUND SOURCE: SURFACE TRANSPORT. FEDERAL HIGHWAY ADMIN FUNDS	PE 1992 ROW CONST	UNDERWAY AFTER 97 AFTER 97

COUNTY / P.I.NO.	DESCRIPTION / PROJECT DATA	ARC REGIONAL DEVELOPMENT COMMISSION / COMMENTS	FISCAL YEAR	COST ESTS
FULTON 721750	SR 3/NORTHSIDE DR @ [illegible]HEAD HWY; @ NORTH AVE;@ MARIETTA ST. INTERSECTION IMPROVEMENT / RECST. OR REHAB. LENGTH(Miles/km): .75/1.20675 - EXIST. LANES: 2 /PROPOSED LANES: 4 MANAGER: G. ROSS STATUS: DOT TO PAY 1-21-94	ATLANTA TIP # AT 76 CONG DIST. 5 FUND SOURCE: NAT'L HIGHWAY FEDERAL HIGHWAY ADMIN FUNDS	PE 1993 ROW CONST	UNDERWAY AFTER 97 AFTER 97
FULTON 72177X	SR 166 FM OLD LOWER RIVER RD TO SR 70...SEE DOUGLAS CO UNKNOWN / UNKNOWN LENGTH(Miles/km): .00/.00000 - EXIST. LANES: 0 /PROPOSED LANES: 0 MANAGER: G. ROSS (M) STATUS:	ATLANTA TIP # DO 19 CONG DIST. 0 & 0 FUND SOURCE: UNKNOWN FEDERAL HIGHWAY ADMIN FUNDS 721770 IS AN ASSOCIATED PROJECT.	PE NONE ROW NONE CONST NONE	$ 0 $ 0 $ 0
FULTON 721780	SR 9/N MAIN ST FM ACADEMY ST TO WINDWARD PKWY RECONSTRUCTION & WIDENING FROM 2 LANES TO 4 LANES. LENGTH(Miles/km): 1.97/3.16973 MANAGER: NEIL DAVIS (CM) STATUS:	ATLANTA TIP # FN 67 CONG DIST. 6 FUND SOURCE: SURFACE TRANSPORT. FEDERAL HIGHWAY ADMIN FUNDS	PE 1993 ROW CONST	UNDERWAY AFTER 97 AFTER 97
FULTON 721790	SR 9/S MAIN ST FM UPPER HEMBREE RD TO ACADEMY ST RECONSTRUCTION & WIDENING FROM 2 LANES TO 4 LANES. LENGTH(Miles/km): 1.70/2.73530 MANAGER: NEIL DAVIS (CM) STATUS:	ATLANTA TIP # FN 67 CONG DIST. 6 FUND SOURCE: SURFACE TRANSPORT. FEDERAL HIGHWAY ADMIN FUNDS	PE 1993 ROW CONST	UNDERWAY AFTER 97 AFTER 97
FULTON 721810	SR 166/LAKEWOOD FWY @ GREENBRIAR PKWY/CAMPBELLTON RD ML9.37 INTERCHANGE / RECST. OR REHAB. LENGTH(Miles/km): .84/1.35156 - EXIST. LANES: 2 /PROPOSED LANES: 2 MANAGER: D. CHURCH (M) STATUS:	ATLANTA TIP # AT 62 CONG DIST. 5 FUND SOURCE: NAT'L HIGHWAY FEDERAL HIGHWAY ADMIN FUNDS	PE 1995 ROW CONST	$ 198 AFTER 97 AFTER 97
FULTON 721845	FREEDOM PKWY/SR 10 FM I-75/I-85 TO MORELAND AVE LIGHTING LIGHTING / ENHANCEMENT LENGTH(Miles/km): 2.00/3.21800 - EXIST. LANES: 4 /PROPOSED LANES: 4 MANAGER: NEIL DAVIS STATUS: NOT APPLICABLE	ATLANTA TIP # AT-R 41 CONG DIST. 5 FUND SOURCE: NAT'L HIGHWAY FEDERAL HIGHWAY ADMIN FUNDS	PE NONE ROW NONE CONST 1995 FED SHARE GA. SHARE OTH SHARE	$ 0 $ 0 $ 1000 $ 800 $ 200 $
FULTON 721850	SR 400 @ HAMMOND, ABERNATHY, CD SYSTEM; & 72Y850 INTERCHANGE / RECST. OR REHAB. LENGTH(Miles/km): 1.75/2.81575 - EXIST. LANES: 8 /PROPOSED LANES: 14 MANAGER: NEIL DAVIS (CM) STATUS: CO SGN CONTRACT FOR $4.9M TOWARD PE, ROW, UTIL & CST 5-5-93	ATLANTA TIP # FN-R 100 CONG DIST. 5 FUND SOURCE: NAT'L HIGHWAY FEDERAL HIGHWAY ADMIN FUNDS 72Y850 IS AN ASSOCIATED PROJECT.	PE 1993 ROW 1995 CONST 1997 FED SHARE GA. SHARE OTH SHARE	UNDERWAY $ 4000 $ 30000 $ 24000 $ 1100 $ 4900

COUNTY / P.I.NO.	DESCRIPTION / PROJECT DATA	ARC REGIONAL DEVELOPMENT COMMISSION	COMMENTS	FISCAL YEAR	COST ESTS
FULTON	SR 140/HOLCOMB BRIDGE RD @ SOUTH HOLCOMB BRIDGE WAY		ATLANTA TIP # FN 87	PE 1994	UNDERWAY
721920	TURN LANES / SAFETY		CONG DIST. 6	ROW LOCL	
	LENGTH(Miles/km): .17/.27353 - EXIST. LANES: 4 /PROPOSED LANES: 5			CONST 1996	$ 56
	MANAGER: D. GODWIN		FUND SOURCE: HWY. SAFETY	FED SHARE	$ 50
STATUS:	REQ FULTON DO ROW & UTILITIES 7-15-93 OTO PROJECT		FEDERAL HIGHWAY ADMIN FUNDS	GA. SHARE	$ 6
				OTH SHARE	$
FULTON	SR 120 AT STATE BRIDGE ROAD		ATLANTA TIP # FN 48	PE NONE	$ 0
721930	TURN LANES / SAFETY		CONG DIST. 6	ROW LOCL	
	LENGTH(Miles/km): .00/.00000 - EXIST. LANES: 0 /PROPOSED LANES: 0			CONST 1996	$ 156
	MANAGER: NEIL DAVIS		FUND SOURCE: NAT'L HIGHWAY	FED SHARE	$ 156
STATUS:	CONTACT TRAFFIC OPERATIONS		FEDERAL HIGHWAY ADMIN FUNDS	GA. SHARE	$
				OTH SHARE	$
FULTON	SR 9 @ C'HOOCHEE RVR/INCL INT - FOR 33P FUNDS; SEE 721460		ATLANTA TIP # FN 7	PE NONE	$ 0
72Y460	BRIDGES / RECST. OR REHAB.		CONG DIST. 6	ROW NONE	$ 0
	LENGTH(Miles/km): .00/.00000			CONST	AFTER 97
	MANAGER: M GANNAWAY		FUND SOURCE: HWY. SAFETY		
STATUS:	CONTACT TRAFFIC & SAFETY		FEDERAL HIGHWAY ADMIN FUNDS		
			721460 IS AN ASSOCIATED PROJECT.		
FULTON	SR 400 @ HAMMOND, ABERNATHY, CD SYS;PARTIAL R/W FOR 721850		ATLANTA TIP # FN-R 100	PE NONE	$ 0
72Y850	UNKNOWN / UNKNOWN		CONG DIST. 5	ROW 1996	$ 4850
	LENGTH(Miles/km): .00/.00000 - EXIST. LANES: 0 /PROPOSED LANES: 0			CONST NONE	$ 0
	MANAGER:		FUND SOURCE: NAT'L HIGHWAY		
STATUS:			FEDERAL HIGHWAY ADMIN FUNDS		
			721850 IS AN ASSOCIATED PROJECT.		
FULTON	STATE BR RD FM MEDLOCK BR RD NW TO JONES BR RD		ATLANTA TIP # FN 48	PE 1993	UNDERWAY
730880	RECONSTRUCTION & WIDENING FROM 2 LANES TO 4 LANES.		CONG DIST. 6	ROW	AFTER 97
	LENGTH(Miles/km): 2.59/4.16731			CONST	AFTER 97
	MANAGER: NEIL DAVIS (M)		FUND SOURCE: SURFACE TRANSPORT.		
STATUS:	FULTON COUNTY SIGNED 2/21/90 FOR ROW AND UTILITIES.		FEDERAL HIGHWAY ADMIN FUNDS		
FULTON	STATE BRIDGE RD @ JOHN'S CRK		ATLANTA TIP # FN 71	PE 1993	UNDERWAY
730885	REHAB. OF THE EXISTING BRIDGE(S). FROM 2 LANES TO 4 LANES.		CONG DIST. 6	ROW LOCL	
	LENGTH(Miles/km): .01/.01609			CONST 1996	$ 288
	MANAGER: NEIL DAVIS		FUND SOURCE: BRIDGE PROGRAM	FED SHARE	$ 230
STATUS:	FULTON COUNTY SIGNED 2/21/90 FOR ROW AND UTILITIES.		FEDERAL HIGHWAY ADMIN FUNDS	GA. SHARE	$ 58
				OTH SHARE	$
FULTON	CR 1374/BUTNER RD @ DEEP CREEK EAST OF SR 92		ATLANTA TIP # FS 62	PE 1993	UNDERWAY
730960	REPLACEMENT OF THE EXISTING BRIDGES(S). NO ADDED LANES.		CONG DIST. 5	ROW LOCL	
	LENGTH(Miles/km): .40/.64360			CONST 1996	$ 332
	MANAGER: D. GODWIN		FUND SOURCE: BRIDGE PROGRAM	FED SHARE	$ 266
STATUS:	REQ COUNTY DO ROW, UTILITIES & DETOURS 8-24-92		FEDERAL HIGHWAY ADMIN FUNDS	GA. SHARE	$ 66
				OTH SHARE	$

COUNTY P.I.NO.	DESCRIPTION PROJECT DATA	ARC REGIONAL DEVELOPMENT COMMISSION	COMMENTS	FISCAL YEAR	COST ESTS
FULTON	SR 166/CAMBELLTON RD FM FULTON IND BLVD TO CR 482/WALLACE RD		ATLANTA TIP # FS 27	PE 1992	UNDERWAY
730980	RECONSTRUCTION & WIDENING FROM 2 LANES TO 4 LANES.		CONG DIST. 5	ROW	AFTER 97
	LENGTH(Miles/km): 2.88/4.63392			CONST	AFTER 97
	MANAGER: G. ROSS (M)		FUND SOURCE: SURFACE TRANSPORT.		
STATUS:			FEDERAL HIGHWAY ADMIN FUNDS		
FULTON	SR 120/ABBOTTS BRIDGE RD @ JONES BRIDGE RD		ATLANTA TIP # FN 3	PE 1994	UNDERWAY
731420	TURN LANES / SAFETY		CONG DIST. 6	ROW LOCL	
	LENGTH(Miles/km): .50/.80450 - EXIST. LANES: 2 /PROPOSED LANES: 3			CONST 1996	$ 406
	MANAGER: D. GODWIN		FUND SOURCE: HWY. SAFETY	FED SHARE	$ 365
STATUS:	REQ FULTON COUNTY DO ROW & UTILITIES 3-8-94		FEDERAL HIGHWAY ADMIN FUNDS	GA. SHARE	$ 41
				OTH SHARE	$
FULTON	STATE BRIDGE ROAD FM ALPHA COURT TO PARK BRIDGE PARKWAY		ATLANTA TIP # FN 15	PE NONE	$ 0
731430	LANDSCAPING / ENHANCEMENT		CONG DIST. 6	ROW NONE	$ 0
	LENGTH(Miles/km): 2.34/3.76506 - EXIST. LANES: 0 /PROPOSED LANES: 0			CONST 1996	$ 288
	MANAGER: NEIL DAVIS		FUND SOURCE: SURFACE TRANSPORT.	FED SHARE	$ 230
STATUS:	NOT APPLICABLE		FEDERAL HIGHWAY ADMIN FUNDS	GA. SHARE	$ 58
				OTH SHARE	$
FULTON	SR 166/LAKEWOOD FWY EB EXIT RAMP @ SYLVAN RD		ATLANTA TIP # AT-R 116	PE NONE	$ 0
742482	INTERSECTION IMPROVEMENT / SAFETY		CONG DIST. 5	ROW NONE	$ 0
	LENGTH(Miles/km): .19/.30571 - EXIST. LANES: 4 /PROPOSED LANES: 4			CONST 1996	$ 143
	MANAGER: D. GODWIN		FUND SOURCE: HWY. SAFETY	FED SHARE	$ 129
STATUS:	T&S SENT TO EAST POINT AND ATLANTA - NO SGN COPY OTO		FEDERAL HIGHWAY ADMIN FUNDS	GA. SHARE	$ 14
				OTH SHARE	$
FULTON	TECHWOOD DR EXTEN FM CHAPEL ST TO SPRING ST. "CITY"		ATLANTA TIP # R 6	PE 1992	UNDERWAY
750455	CONSTRUCTION OF NEW ROUTE WITH 3 LANES PROPOSED.		CONG DIST. 5	ROW LOCL	
	LENGTH(Miles/km): .40/.64360			CONST	AFTER 97
	MANAGER: BEN BUCHAN		FUND SOURCE: NAT'L HIGHWAY		
STATUS:	AFTER ENVIRONMENTAL WORK FINISHED PROJECT GOES ON HOLD 2/94		FEDERAL HIGHWAY ADMIN FUNDS		
FULTON	HERSCHELL RD/COLLEGE PARK @ CAMP CREEK		ATLANTA TIP # FS 67	PE 1988	UNDERWAY
751030	REPLACEMENT OF THE EXISTING BRIDGES(S). NO ADDED LANES.		CONG DIST. 5	ROW LOCL	
	LENGTH(Miles/km): .10/.16090			CONST	AFTER 97
	MANAGER: D. GODWIN		FUND SOURCE: BRIDGE PROGRAM		
STATUS:	SIGNED COLLEGE PARK 7-10-86 FOR R/W & UTIL (DOT DO APPRS)		FEDERAL HIGHWAY ADMIN FUNDS		
FULTON	CLEVELAND AVE FM STEELE NR I-75 TO JONESBORO RD		ATLANTA TIP # RTP DEL/A 16	PE 1986	UNDERWAY
751090	MISCELLANEOUS IMPROVEMENTS / RECST. OR REHAB.		CONG DIST. 5	ROW	AFTER 97
	LENGTH(Miles/km): 1.80/2.89620 - EXIST. LANES: 2 /PROPOSED LANES: 4			CONST	AFTER 97
	MANAGER: G. ROSS		FUND SOURCE: SURFACE TRANSPORT.		
STATUS:	REQ ATLANTA DO UTILITIES 7-24-91; CO REFUSED 8-27-91.		FEDERAL HIGHWAY ADMIN FUNDS		

COUNTY P.I.NO.	DESCRIPTION PROJECT DATA	COMMENTS	FISCAL YEAR	COST ESTS
FULTON 751100	CLEVELAND AVE EXTENSION FM JONESBORO RD TO MORELAND AVE CONSTRUCTION OF NEW ROUTE WITH 4 LANES PROPOSED. LENGTH(Miles/km): 1.01/1.62509 MANAGER: G. ROSS STATUS: SGN ATLANTA & DEKALB 8/91 FOR UTILITIES; FULTON REFUSED 8/91	ATLANTA TIP # RTP DEL/A 15 CONG DIST. 5 FUND SOURCE: SURFACE TRANSPORT. FEDERAL HIGHWAY ADMIN FUNDS	PE 1986 ROW 1992 CONST	UNDERWAY UNDERWAY AFTER 97
FULTON 751410	STATE BRIDGE RD FM STATE BRIDGE WAY TO JONES BRIDGE RD RECONSTRUCTION & WIDENING FROM 2 LANES TO 4 LANES. LENGTH(Miles/km): 1.25/2.01125 MANAGER: NEIL DAVIS (M) STATUS: FULTON SIGNED 2/21/90 FOR UTILITIES	ATLANTA TIP # FN 48 CONG DIST. 6 FUND SOURCE: SURFACE TRANSPORT. FEDERAL HIGHWAY ADMIN FUNDS	PE 1996 ROW CONST	$ 101 AFTER 97 AFTER 97
FULTON 75143X	FRNTG RD 1-WY PAIR FM ROTTENWOOD CK TO NORTHSIDE DR/COBB UNKNOWN / UNKNOWN LENGTH(Miles/km): .00/.00000 - EXIST. LANES: 0 /PROPOSED LANES: 0 MANAGER: D. SMITH (M) STATUS:	ATLANTA TIP # CO-R 67 CONG DIST. 0 & 0 FUND SOURCE: UNKNOWN FEDERAL HIGHWAY ADMIN FUNDS 751430 IS AN ASSOCIATED PROJECT.	PE NONE ROW NONE CONST NONE	$ 0 $ 0 $ 0
FULTON 751555	RIVERSIDE RD/ROSWELL @ BIG CREEK REPLACEMENT OF THE EXISTING BRIDGES(S). FROM 2 TO 4 LANES. LENGTH(Miles/km): .25/.40225 MANAGER: RAY METTS (M) STATUS: REQ CO DO PUB UTIL 12-2-91; ROSWELL SGN 1-12-94 ROW & UTIL	ATLANTA TIP # FN 26 CONG DIST. 5 FUND SOURCE: BRIDGE PROGRAM FEDERAL HIGHWAY ADMIN FUNDS	PE 1993 ROW LOCL CONST	UNDERWAY AFTER 97
FULTON 751900	SR 14/US 29/PETERS ST @ L&N AND C OF G RR APPR. 1 MI N/I-20 REPLACEMENT OF THE EXISTING BRIDGES(S). NO ADDED LANES. LENGTH(Miles/km): .50/.80450 MANAGER: BEN BUCHAN STATUS: REQ CITY OF ATLANTA DO UTILITIES 2-4-91	ATLANTA TIP # AT 71 CONG DIST. 5 FUND SOURCE: BRIDGE PROGRAM FEDERAL HIGHWAY ADMIN FUNDS	PE 1992 ROW 1995 CONST 1996 FED SHARE GA. SHARE OTH SHARE	UNDERWAY $ 2000 $ 3729 $ 2983 $ 746 $
FULTON 751990	SR 166/CAMBELLTON RD FM CR 482 TO ENON RD/CR 485 RECONSTRUCTION & WIDENING FROM 2 LANES TO 4 LANES. LENGTH(Miles/km): 1.95/3.13755 MANAGER: G. ROSS (M) STATUS:	ATLANTA TIP # FS 27 CONG DIST. 5 FUND SOURCE: SURFACE TRANSPORT. FEDERAL HIGHWAY ADMIN FUNDS	PE 1992 ROW LOCL CONST	UNDERWAY AFTER 97
FULTON 752015	COURTLAND ST OVER CSX RR REPLACEMENT OF THE EXISTING BRIDGES(S). NO ADDED LANES. LENGTH(Miles/km): .10/.16090 MANAGER: BEN BUCHAN STATUS: REQ CITY/ATLANTA DO ROW, UTIL & DETOURS 10/92 (SEE #752010)	ATLANTA TIP # AT 70 CONG DIST. 5 FUND SOURCE: BRIDGE PROGRAM FEDERAL HIGHWAY ADMIN FUNDS	PE NONE ROW LOCL CONST 1997 FED SHARE GA. SHARE OTH SHARE	$ 0 $ 685 $ 548 $ 137 $

COUNTY P.I.NO.	DESCRIPTION PROJECT DATA	ARC REGIONAL DEVELOPMENT COMMISSION	COMMENTS	FISCAL YEAR	COST ESTS
FULTON 752020	PEACHTREE ST @ GEORGIA RR & MARTA AT UNDERGROUND ATLANTA REPLACEMENT OF THE EXISTING BRIDGES(S). NO ADDED LANES. LENGTH(Miles/km): .50/.80450 MANAGER: BEN BUCHAN STATUS: REQ ATLANTA DO ROW & UTILITIES 5-3-93	ATLANTA TIP # AT 69 CONG DIST. 5 FUND SOURCE: BRIDGE PROGRAM FEDERAL HIGHWAY ADMIN FUNDS		PE 1992 ROW LOCL CONST 1997 FED SHARE GA. SHARE OTH SHARE	UNDERWAY $ 1650 $ 1320 $ 330 $
FULTON 752030	INTERNATIONAL BLVD @ CSX & NORFOLK-SOUTHERN RR @ THE OMNI REPLACEMENT OF THE EXISTING BRIDGES(S). NO ADDED LANES. LENGTH(Miles/km): .50/.80450 MANAGER: BEN BUCHAN STATUS: REQ CITY OF ATLANTA DO ROW & UTILITIES 5-3-93	ATLANTA TIP # AT 68 CONG DIST. 5 FUND SOURCE: BRIDGE PROGRAM FEDERAL HIGHWAY ADMIN FUNDS		PE 1993 ROW LOCL CONST 1997 FED SHARE GA. SHARE OTH SHARE	UNDERWAY $ 1580 $ 1264 $ 316 $
FULTON 752070	SR 139 @ FAIRBURN RD;LYNHURST DR;FM FLORIDA AV TO BARFIELD INTERSECTION IMPROVEMENT / RECST. OR REHAB. LENGTH(Miles/km): .72/1.15848 - EXIST. LANES: 4 /PROPOSED LANES: 5 MANAGER: D. GODWIN STATUS: REQ ATLANTA DO ROW, UTIL, PE & PAY 20% CONSTRUCTION 3-2-92	ATLANTA TIP # AT 79 CONG DIST. 5 FUND SOURCE: DEMONSTRATION PROGRAM FEDERAL HIGHWAY ADMIN FUNDS		PE LOCL ROW LOCL CONST 1995 FED SHARE GA. SHARE OTH SHARE	 $ 563 $ 450 $ 113 $
FULTON 752080	PIEDMONT AVE: CSX RR BRIDGE & RETAINING WALLS TO BUTLER ST. BRIDGES / RECST. OR REHAB. LENGTH(Miles/km): .50/.80450 MANAGER: BEN BUCHAN STATUS: REQ ATLANTA DO ROW, UTILITIES & DETOURS 5-13-93	ATLANTA TIP # AT 82 CONG DIST. 5 FUND SOURCE: SURFACE TRANSPORT. FEDERAL HIGHWAY ADMIN FUNDS		PE 1993 ROW LOCL CONST	UNDERWAY AFTER 97
FULTON 752082	CENTRAL AVENUE OVER CSX RAILROAD REHAB. OF THE EXISTING BRIDGE(S). FROM 2 LANES TO 4 LANES. LENGTH(Miles/km): .50/.80450 MANAGER: BEN BUCHAN STATUS: REQ CITY OF ATLANTA DO ROW, UTILITIES & DETOURS 10-20-92	ATLANTA TIP # AT 85 CONG DIST. 5 FUND SOURCE: BRIDGE PROGRAM FEDERAL HIGHWAY ADMIN FUNDS		PE 1993 ROW LOCL CONST 1997 FED SHARE GA. SHARE OTH SHARE	UNDERWAY $ 755 $ 604 $ 151 $
FULTON 752084	TECHWOOD DR OVER CSX RAILROAD & NORFOLK-SOUTHERN RAILWAY REHAB. OF THE EXISTING BRIDGE(S). FROM 2 LANES TO 4 LANES. LENGTH(Miles/km): .50/.80450 MANAGER: BEN BUCHAN STATUS: REQ CITY OF ATLANTA DO ROW, UTILITIES & DETOURS 10-20-92	ATLANTA TIP # AT 87 CONG DIST. 5 FUND SOURCE: BRIDGE PROGRAM FEDERAL HIGHWAY ADMIN FUNDS		PE 1993 ROW LOCL CONST 1997 FED SHARE GA. SHARE OTH SHARE	UNDERWAY $ 843 $ 674 $ 169 $
FULTON 752086	SPRING STREET OVER CSX RAILROAD REHAB. OF THE EXISTING BRIDGE(S). FROM 2 LANES TO 4 LANES. LENGTH(Miles/km): .50/.80450 MANAGER: BEN BUCHAN STATUS: REQ CITY OF ATLANTA DO ROW, UTILITIES & DETOURS 10-20-92	ATLANTA TIP # AT 86 CONG DIST. 5 FUND SOURCE: BRIDGE PROGRAM FEDERAL HIGHWAY ADMIN FUNDS		PE 1993 ROW LOCL CONST 1996 FED SHARE GA. SHARE OTH SHARE	UNDERWAY $ 843 $ 674 $ 169 $

COUNTY / P.I.NO.	DESCRIPTION / PROJECT DATA	ARC REGIONAL DEVELOPMENT COMMISSION	COMMENTS	FISCAL YEAR	COST ESTS
FULTON 752090	ROXBORO ROAD FROM PRITCHART WAY TO EAST PACES FERRY RD RECONSTRUCTION & WIDENING FROM 2 LANES TO 4 LANES. LENGTH(Miles/km): .32/.51488 MANAGER: NEIL DAVIS (CM) STATUS: CONTRACT REQ ATLANTA DO PE, ROW & UTILITIES 5-13-94		ATLANTA TIP # AT 9 CONG DIST. 5 FUND SOURCE: SURFACE TRANSPORT. FEDERAL HIGHWAY ADMIN FUNDS	PE 1993 ROW LOCL CONST	UNDERWAY AFTER 97
FULTON 752130	AUBURN AVENUE PEDESTRIAN SYSTEM FM PARK PL TO BOULEVARD BICYCLE/PED. FACILITY / ENHANCEMENT LENGTH(Miles/km): 1.20/1.93080 - EXIST. LANES: 0 /PROPOSED LANES: 0 MANAGER: D. CRANFORD STATUS: REQ FULTON DO PUB UTIL & ATLANTA DO ROW & UTIL 9-22-92 (HOLD		ATLANTA TIP # AT-R 144 CONG DIST. 5 FUND SOURCE: TRANS. ENHANCE. FEDERAL HIGHWAY ADMIN FUNDS	PE LOCL ROW NONE CONST 1995 FED SHARE GA. SHARE OTH SHARE	$ 0 $ 1000 $ 800 $ $ 200
FULTON 752140	PEACHTREE ST PEDESTRIAN SYSTEM FM MEMORIAL DR TO PINE ST BICYCLE/PED. FACILITY / ENHANCEMENT LENGTH(Miles/km): 4.70/7.56230 - EXIST. LANES: 0 /PROPOSED LANES: 0 MANAGER: D. CRANFORD STATUS: TO BE DONE BY CONTRACT		ATLANTA TIP # AT-R 143 CONG DIST. 5 FUND SOURCE: TRANS. ENHANCE. FEDERAL HIGHWAY ADMIN FUNDS	PE LOCL ROW NONE CONST 1995 FED SHARE GA. SHARE OTH SHARE	$ 0 $ 5925 $ 4740 $ $ 1185
FULTON 752150	WINDSOR PARKWAY AT NANCY CREEK REHAB. OF THE EXISTING BRIDGE(S). FROM 2 LANES TO 4 LANES. LENGTH(Miles/km): .40/.64360 MANAGER: D. GODWIN STATUS: REQ COUNTY DO ROW/UTIL/DETOURS & ATLANTA/PUB UTIL 9-22-92		ATLANTA TIP # FN 21 CONG DIST. 5 FUND SOURCE: BRIDGE PROGRAM FEDERAL HIGHWAY ADMIN FUNDS	PE 1993 ROW LOCL CONST 1995 FED SHARE GA. SHARE OTH SHARE	UNDERWAY $ 100 $ 80 $ 20 $
FULTON 752160	GLENWOOD AVE FROM CONNALLY STREET TO HILL STREET CONSTRUCTION OF NEW ROUTE WITH 3 LANES PROPOSED. LENGTH(Miles/km): .20/.32180 MANAGER: G. ROSS STATUS: ATLANTA SIGNED FOR ROW & UTILITIES 7-28-94		ATLANTA TIP # AT 57 CONG DIST. 5 FUND SOURCE: SURFACE TRANSPORT. FEDERAL HIGHWAY ADMIN FUNDS	PE 1993 ROW LOCL CONST 1995 FED SHARE GA. SHARE OTH SHARE	UNDERWAY $ 288 $ 230 $ 58 $
FULTON 752230	SR 54/JONESBORO RD. OVER THE SOUTH RIVER IN ATLANTA REPLACEMENT OF THE EXISTING BRIDGES(S). NO ADDED LANES. LENGTH(Miles/km): .00/.00000 MANAGER: D. GODWIN STATUS: RESUBMITTED 3-26-94: REQ ATLANTA DO UTILITIES		ATLANTA TIP # AT 95 CONG DIST. 5 FUND SOURCE: BRIDGE PROGRAM FEDERAL HIGHWAY ADMIN FUNDS	PE 1995 ROW 1995 CONST 1996 FED SHARE GA. SHARE OTH SHARE	UNDERWAY $ 1 $ 975 $ 780 $ 195 $
FULTON 752320	POWERS FERRY RD/CR 300 OVER LONG ISLAND CREEK REHAB. OF THE EXISTING BRIDGE(S). FROM 2 LANES TO 4 LANES. LENGTH(Miles/km): .00/.00000 MANAGER: D. GODWIN (M) STATUS: REQ FULTON COUNTY DO ROW, UTILITIES & DETOURS 9-27-94		ATLANTA TIP # FN 85 CONG DIST. 5 FUND SOURCE: BRIDGE PROGRAM FEDERAL HIGHWAY ADMIN FUNDS	PE 1994 ROW LOCL CONST 1997 FED SHARE GA. SHARE OTH SHARE	UNDERWAY $ 446 $ 357 $ 89 $

COUNTY / P.I.NO.	DESCRIPTION / PROJECT DATA	ARC REGIONAL DEVELOPMENT COMMISSION / COMMENTS	FISCAL YEAR	COST ESTS
FULTON 752520	CS 1985/MITCHELL STREET @ SOUTHERN RAILROAD .2 MI W OF SR 3E REPLACEMENT OF THE EXISTING BRIDGES(S). NO ADDED LANES. LENGTH(Miles/km): .29/.46661 MANAGER: BEN BUCHAN (M) STATUS: REQ ATLANTA DO ROW, UTILITIES & DETOURS 9-27-94	ATLANTA TIP # AT 97 CONG DIST. 5 FUND SOURCE: BRIDGE PROGRAM FEDERAL HIGHWAY ADMIN FUNDS	PE 1995 ROW LOCL CONST 1997 FED SHARE GA. SHARE OTH SHARE	$ 50 $ 2380 $ 1904 $ 476 $
FULTON 752540	CS 2661/HOLLYWOOD ROAD @ PROCTOR CREEK 1.8 MI N OF JCT US 78 REPLACEMENT OF THE EXISTING BRIDGES(S). NO ADDED LANES. LENGTH(Miles/km): .20/.32180 MANAGER: D. GODWIN (M) STATUS: REQ ATLANTA DO ROW, UTILITIES & DETOURS 9-27-94	ATLANTA TIP # AT 81 CONG DIST. 5 FUND SOURCE: BRIDGE PROGRAM FEDERAL HIGHWAY ADMIN FUNDS	PE 1995 ROW LOCL CONST 1997 FED SHARE GA. SHARE OTH SHARE	$ 8 $ 445 $ 356 $ 89 $
FULTON 752545	CR 1349/FAIRBURN ROAD @ CSX RAILROAD .5 MI S OF JCT SR 166 REPLACEMENT OF THE EXISTING BRIDGES(S). NO ADDED LANES. LENGTH(Miles/km): .22/.35398 MANAGER: D. GODWIN (M) STATUS: REQ FULTON DO ROW, UTILITIES & DETOURS 9-22-94	ATLANTA TIP # AT 96 CONG DIST. 5 FUND SOURCE: BRIDGE PROGRAM FEDERAL HIGHWAY ADMIN FUNDS	PE 1995 ROW LOCL CONST 1997 FED SHARE GA. SHARE OTH SHARE	$ 20 $ 800 $ 640 $ 160 $
FULTON 752550	CS 1259/LAKEWOOD AVE. @ SOUTHERN RAILROAD .1 MI N OF JCT SR REPLACEMENT OF THE EXISTING BRIDGES(S). NO ADDED LANES. LENGTH(Miles/km): .22/.35398 MANAGER: D. GODWIN (M) STATUS:	ATLANTA TIP # AT 23 CONG DIST. 5 FUND SOURCE: BRIDGE PROGRAM FEDERAL HIGHWAY ADMIN FUNDS	PE 1995 ROW LOCL CONST	$ 23 AFTER 97
FULTON 752560	CS 3586/SPRING STREET @ SOU RR, CSX RR REPLACEMENT REPLACEMENT OF THE EXISTING BRIDGES(S). NO ADDED LANES. LENGTH(Miles/km): .48/.77232 MANAGER: BEN BUCHAN (M) STATUS:	ATLANTA TIP # AT 86 CONG DIST. 5 FUND SOURCE: BRIDGE PROGRAM FEDERAL HIGHWAY ADMIN FUNDS	PE 1995 ROW LOCL CONST	$ 211 AFTER 97
FULTON 762240	BUTLER ST/CS 2051: CSX RAILROAD OVER BUTLER STREET BRIDGES / RECST. OR REHAB. LENGTH(Miles/km): .50/.80450 MANAGER: BEN BUCHAN STATUS: REQ ATLANTA DO ROW, UTILITIES & DETOURS 5-13-93	ATLANTA TIP # AT 84 CONG DIST. 5 FUND SOURCE: SURFACE TRANSPORT. FEDERAL HIGHWAY ADMIN FUNDS	PE 1993 ROW LOCL CONST	UNDERWAY AFTER 97
FULTON 762370	SR 400 DETENTION POND @ LONGLEAF RD & STRATFORD RD. MISCELLANEOUS IMPROVEMENTS / NEW CONSTRUCTION LENGTH(Miles/km): .00/.00000 - EXIST. LANES: 0 /PROPOSED LANES: 0 MANAGER: STATUS: CT REQ ATL MAINTAIN DET POND 10-14-93	ATLANTA TIP # AT-R 196 CONG DIST. 5 FUND SOURCE: DEMONSTRATION PROGRAM FEDERAL HIGHWAY ADMIN FUNDS	PE 1995 ROW 1996 CONST 1997 FED SHARE GA. SHARE OTH SHARE	$ 250 $ 1000 $ 3600 $ 2880 $ 720 $

COUNTY / P.I.NO.	DESCRIPTION / PROJECT DATA	ARC REGIONAL DEVELOPMENT COMMISSION / COMMENTS	FISCAL YEAR	COST ESTS
FULTON	CS 6351/DESERT DR @ CAMP CREEK	ATLANTA TIP # FS 66	PE 1994	UNDERWAY
770270	REPLACEMENT OF THE EXISTING BRIDGES(S). NO ADDED LANES.	CONG DIST. 5	ROW LOCL	
	LENGTH(Miles/km): .28/.45052		CONST 1995	$ 214
	MANAGER: D. GODWIN	FUND SOURCE: BRIDGE PROGRAM	FED SHARE	$ 171
STATUS:	E. POINT SGN 11-3-92 ROW/UTIL/DETOURS; COUNTY & C-PARK N/A	FEDERAL HIGHWAY ADMIN FUNDS	GA. SHARE	$ 43
			OTH SHARE	$
FULTON	CR 593/OLD BILL COOK RD NE OF UNION CITY @ MORNING CRK TRIB	ATLANTA TIP # FS 63	PE 1995	$ 5
770274	REPLACEMENT OF THE EXISTING BRIDGES(S). NO ADDED LANES.	CONG DIST. 5	ROW LOCL	
	LENGTH(Miles/km): .40/.64360		CONST 1996	$ 112
	MANAGER: D. GODWIN	FUND SOURCE: BRIDGE PROGRAM	FED SHARE	$ 90
STATUS:	REQ FULTON DO ROW, UTILITIES & DETOURS 8-24-92	FEDERAL HIGHWAY ADMIN FUNDS	GA. SHARE	$ 22
			OTH SHARE	$
FULTON	FORSYTH ST/C.S. 2038 OVER CSX RAILROAD	ATLANTA TIP # AT 80	PE 1993	UNDERWAY
770276	REHAB. OF THE EXISTING BRIDGE(S). FROM 2 LANES TO 4 LANES.	CONG DIST. 5	ROW 1994	UNDERWAY
	LENGTH(Miles/km): .50/.80450		CONST 1995	$ 1241
	MANAGER: BEN BUCHAN	FUND SOURCE: BRIDGE PROGRAM	FED SHARE	$ 993
STATUS:	ATLANTA SIGNED 7-28-94 FOR UTILITIES	FEDERAL HIGHWAY ADMIN FUNDS	GA. SHARE	$ 248
			OTH SHARE	$
FULTON	PRYOR ST/CS 2044 OVER CSX RAILROAD	ATLANTA TIP # AT 83	PE 1993	UNDERWAY
770277	REHAB. OF THE EXISTING BRIDGE(S). FROM 2 LANES TO 4 LANES.	CONG DIST. 5	ROW LOCL	
	LENGTH(Miles/km): .50/.80450		CONST 1997	$ 562
	MANAGER: BEN BUCHAN	FUND SOURCE: BRIDGE PROGRAM	FED SHARE	$ 450
STATUS:	REQ CITY OF ATLANTA DO ROW, UTILITIES & DETOURS 10-20-92	FEDERAL HIGHWAY ADMIN FUNDS	GA. SHARE	$ 112
			OTH SHARE	$
FULTON	CR 485/ENON ROAD @ ENON CREEK N OF FAIRBURN	ATLANTA TIP # FS 65	PE 1994	UNDERWAY
770278	REPLACEMENT OF THE EXISTING BRIDGES(S). NO ADDED LANES.	CONG DIST. 5	ROW LOCL	
	LENGTH(Miles/km): .20/.32180		CONST 1995	$ 179
	MANAGER: D. GODWIN	FUND SOURCE: BRIDGE PROGRAM	FED SHARE	$ 143
STATUS:	NO COST TO DOT PER LETTER 8-29-94	FEDERAL HIGHWAY ADMIN FUNDS	GA. SHARE	$ 36
			OTH SHARE	$
FULTON	ATLANTA MULTI-MODAL PASSENGER TERMINAL	ATLANTA TIP # R 120	PE 1994	UNDERWAY
770310	TRANSIT PROJECTS / NEW CONSTRUCTION	CONG DIST. 5	ROW 1995	$ 20000
	LENGTH(Miles/km): .50/.80450 - EXIST. LANES: 0 /PROPOSED LANES: 0		CONST 1995	
	MANAGER: J. CHAMBERS	FUND SOURCE: DEMONSTRATION PROGRAM	FED SHARE	$ 84000
STATUS:	ATLANTA SGN CT 20% PE 9-8-93; FUNDS:FHWA 31%,FTA 49% ATL 20%	FEDERAL HIGHWAY ADMIN FUNDS	GA. SHARE	$ 21000
			OTH SHARE	$
FULTON	ATMS - COMPILE INFORMATION FOR DATABASE	ATLANTA TIP # R 191	PE 1995	$ 1000
770386	MISCELLANEOUS IMPROVEMENTS / SAFETY	CONG DIST. 5 & 6	ROW NONE	$ 0
	LENGTH(Miles/km): .00/.00000 - EXIST. LANES: 0 /PROPOSED LANES: 0		CONST NONE	$ 0
	MANAGER: BURT RIDDLE	FUND SOURCE: CONG MIT./AIR QUAL		
STATUS:	NOT APPLICABLE	FEDERAL HIGHWAY ADMIN FUNDS		

COUNTY / P.I.NO.	DESCRIPTION / PROJECT DATA	ARC REGIONAL DEVELOPMENT COMMISSION	COMMENTS	FISCAL YEAR	COST ESTS
FULTON 770387	ATMS OPERATIONAL PROCEDURES MISCELLANEOUS IMPROVEMENTS / SAFETY LENGTH(Miles/km): .00/.00000 - EXIST. LANES: 0 /PROPOSED LANES: 0 MANAGER: BURT RIDDLE STATUS:		ATLANTA TIP # R 192 CONG DIST. 5 & 6 FUND SOURCE: CONG MIT./AIR QUAL FEDERAL HIGHWAY ADMIN FUNDS	PE 1995 ROW NONE CONST NONE	$ 1000 $ 0 $ 0
FULTON 770388	VARIABLE MSG. SIGNS/HWY ADVISORY RADIO ON I RTS BEYOND I-285 SIGNING / SAFETY LENGTH(Miles/km): .00/.00000 - EXIST. LANES: 0 /PROPOSED LANES: 0 MANAGER: BURT RIDDLE STATUS: CONTACT TRAFFIC OPERATIONS		ATLANTA TIP # R 193 CONG DIST. 4 & 11 FUND SOURCE: CONG MIT./AIR QUAL FEDERAL HIGHWAY ADMIN FUNDS	PE NONE ROW NONE CONST 1996 FED SHARE GA. SHARE OTH SHARE	$ 0 $ 0 $ 800 $ 640 $ 160
FULTON 770450	HISTORIC DEPOT RENOVATION IN FAIRBURN HISTORIC FACILITIES / ENHANCEMENT LENGTH(Miles/km): .00/.00000 - EXIST. LANES: 0 /PROPOSED LANES: 0 MANAGER: D. CRANFORD STATUS: TO BE DONE BY CONTRACT		ATLANTA TIP # FS 64 CONG DIST. 5 FUND SOURCE: TRANS. ENHANCE. FEDERAL HIGHWAY ADMIN FUNDS	PE LOCL ROW LOCL CONST 1996 FED SHARE GA. SHARE OTH SHARE	$ 188 $ 150 $ 38
FULTON 770490	TRAIL SYSTEM IN ROSWELL BICYCLE/PED. FACILITY / ENHANCEMENT LENGTH(Miles/km): .00/.00000 - EXIST. LANES: 0 /PROPOSED LANES: 0 MANAGER: STEVE YOST STATUS: TO BE DONE BY CONTRACT		ATLANTA TIP # FN 80 CONG DIST. 6 FUND SOURCE: TRANS. ENHANCE. FEDERAL HIGHWAY ADMIN FUNDS	PE LOCL ROW LOCL CONST 1996 FED SHARE GA. SHARE OTH SHARE	$ 711 $ 569 $ 142
FULTON 770510	BICYCLE/PEDESTRIAN/LANDSCAPING IN ALPHARETTA BICYCLE/PED. FACILITY / ENHANCEMENT LENGTH(Miles/km): .00/.00000 - EXIST. LANES: 0 /PROPOSED LANES: 0 MANAGER: STEVE YOST STATUS: TO BE DONE BY CONTRACT		ATLANTA TIP # FN 81 CONG DIST. 6 FUND SOURCE: TRANS. ENHANCE. FEDERAL HIGHWAY ADMIN FUNDS	PE 1996 ROW LOCL CONST 1996 FED SHARE GA. SHARE OTH SHARE	$ 80 $ 1170 $ 936 $ 16 $ 250
FULTON 770520	FROM FREEDOM PARKWAY TO GA TECH TO OLYMPIC SITES-BICYLE/PED BICYCLE/PED. FACILITY / ENHANCEMENT LENGTH(Miles/km): .00/.00000 - EXIST. LANES: 0 /PROPOSED LANES: 0 MANAGER: STEVE YOST STATUS: TO BE DONE BY CONTRACT		ATLANTA TIP # AT 94 CONG DIST. 4 FUND SOURCE: TRANS. ENHANCE. FEDERAL HIGHWAY ADMIN FUNDS	PE LOCL ROW LOCL CONST 1995 FED SHARE GA. SHARE OTH SHARE	$ 300 $ 240 $ 60
FULTON 770540	CAPITOL AVE PEDESTRIAN CORRIDOR FM STADIUM TO GA STATE MARTA BICYCLE/PED. FACILITY / ENHANCEMENT LENGTH(Miles/km): .90/1.44810 - EXIST. LANES: 0 /PROPOSED LANES: 0 MANAGER: D. CRANFORD STATUS: TO BE DONE BY CONTRACT		ATLANTA TIP # R 146 CONG DIST. 5 FUND SOURCE: TRANS. ENHANCE. FEDERAL HIGHWAY ADMIN FUNDS	PE LOCL ROW LOCL CONST 1995 FED SHARE GA. SHARE OTH SHARE	$ 5000 $ 4000 $ 1000

COUNTY P.I.NO.	DESCRIPTION PROJECT DATA	ARC REGIONAL DEVELOPMENT COMMISSION	COMMENTS	FISCAL YEAR	COST ESTS
FULTON 770545	PEDESTRIAN BRIDGE/CORRIDOR FM DOME/WCC TO FIVE POINTS BRIDGES / ENHANCEMENT LENGTH(Miles/km): .00/.00000 MANAGER: STEVE YOST STATUS: TO BE DONE BY CONTRACT	ATLANTA TIP # R 147 CONG DIST. 5 FUND SOURCE: TRANS. ENHANCE. FEDERAL HIGHWAY ADMIN FUNDS		PE LOCL ROW LOCL CONST 1996 FED SHARE GA. SHARE OTH SHARE	$ 2200 $ 1760 $ $ 440
FULTON 770550	INTERNATIONAL BLVD PEDESTRIAN CORRIDOR FM WCC TO PIEDMONT AV BICYCLE/PED. FACILITY / ENHANCEMENT LENGTH(Miles/km): .85/1.36765 - EXIST. LANES: 0 /PROPOSED LANES: 0 MANAGER: D. CRANFORD STATUS: TO BE DONE BY CONTRACT	ATLANTA TIP # R 145 CONG DIST. 5 FUND SOURCE: TRANS. ENHANCE. FEDERAL HIGHWAY ADMIN FUNDS		PE LOCL ROW LOCL CONST 1995 FED SHARE GA. SHARE OTH SHARE	$ 4000 $ 3200 $ $ 800
FULTON 770595	ADDITIONAL INCIDENT MANAGEMENT PROGRAM MISCELLANEOUS IMPROVEMENTS / SAFETY LENGTH(Miles/km): .00/.00000 - EXIST. LANES: 0 /PROPOSED LANES: 0 MANAGER: BURT RIDDLE STATUS: NOT APPLICABLE	ATLANTA TIP # R 173 CONG DIST. 5 FUND SOURCE: CONG MIT./AIR QUAL FEDERAL HIGHWAY ADMIN FUNDS		PE LOCL ROW NONE CONST 1995 FED SHARE GA. SHARE OTH SHARE	$ 0 $ 1000 $ 800 $ 200 $
FULTON 770597	BICYCLE FACILITIES AT COMMUTER AND HIGH DENSITY AREAS;77Y597 BICYCLE/PED. FACILITY / ENHANCEMENT LENGTH(Miles/km): .00/.00000 - EXIST. LANES: 0 /PROPOSED LANES: 0 MANAGER: LUKE COUSINS STATUS: NOT APPLICABLE	ATLANTA TIP # R 177 CONG DIST. 5 FUND SOURCE: CONG MIT./AIR QUAL FEDERAL HIGHWAY ADMIN FUNDS 77Y597 IS AN ASSOCIATED PROJECT.		PE LOCL ROW NONE CONST 1995 FED SHARE GA. SHARE OTH SHARE	$ 0 $ 1000 $ 800 $ $ 200
FULTON 770605	TRAFFIC SIGNAL SYSTEM OPTIMIZATION IN FULTON COUNTY SIGNALS / SAFETY LENGTH(Miles/km): .00/.00000 - EXIST. LANES: 0 /PROPOSED LANES: 0 MANAGER: BURT RIDDLE STATUS: REQ FULTON DO ROW, UTIL, PE & 20% CONSTRUCTION 7-15-93	ATLANTA TIP # FN86/FS68 CONG DIST. 5 & 6 FUND SOURCE: CONG MIT./AIR QUAL FEDERAL HIGHWAY ADMIN FUNDS		PE 1995 ROW NONE CONST 1995 FED SHARE GA. SHARE OTH SHARE	$ 40 $ 0 $ 460 $ 368 $ $ 92
FULTON 770610	TRAFFIC DETECTION ENHANCEMENT; ALSO 77Y610, 77U610 MISCELLANEOUS IMPROVEMENTS / SAFETY LENGTH(Miles/km): .00/.00000 - EXIST. LANES: 0 /PROPOSED LANES: 0 MANAGER: BURT RIDDLE STATUS: NOT APPLICABLE	ATLANTA TIP # R 175 CONG DIST. 5 FUND SOURCE: CONG MIT./AIR QUAL FEDERAL HIGHWAY ADMIN FUNDS 77Y610 IS AN ASSOCIATED PROJECT.		PE NONE ROW NONE CONST 1995 FED SHARE GA. SHARE OTH SHARE	$ 0 $ 0 $ 1000 $ 800 $ $ 200
FULTON 770633	MARTA DEMAND RESPONSIVE MINI-BUSES (2) FOR ONE YEAR TRANSIT PROJECTS / CAPITAL LENGTH(Miles/km): .00/.00000 - EXIST. LANES: 0 /PROPOSED LANES: 0 MANAGER: LUKE COUSINS STATUS: NOT APPLICABLE	ATLANTA TIP # M-R 161 CONG DIST. 5 & 4 FUND SOURCE: CONG MIT./AIR QUAL FEDERAL HIGHWAY ADMIN FUNDS 77063W IS AN ASSOCIATED PROJECT.		PE NONE ROW NONE CONST 1995 FED SHARE GA. SHARE OTH SHARE	$ 0 $ 0 $ 1025 $ 820 $ $ 205

COUNTY P.I.NO.	DESCRIPTION PROJECT DATA	ARC REGIONAL DEVELOPMENT COMMISSION	COMMENTS	FISCAL YEAR	COST ESTS
FULTON	MARTA BUS PRIORITY CONTROL SYSTEMS @ HIGH TRANSIT SIGNALS		ATLANTA TIP # M-R 164	PE 1995	$ 30
770636	TRANSIT PROJECTS / CAPITAL		CONG DIST. 5 & 4	ROW NONE	$ 0
	LENGTH(Miles/km): .00/.00000 - EXIST. LANES: 0 /PROPOSED LANES: 0			CONST 1996	$ 500
	MANAGER: LUKE COUSINS		FUND SOURCE: CONG MIT./AIR QUAL	FED SHARE	$ 400
STATUS:	NOT APPLICABLE		FEDERAL HIGHWAY ADMIN FUNDS	GA. SHARE	$
			77063B IS AN ASSOC[illegible]ED PROJECT.	OTH SHARE	$ 100
FULTON	SIDEWALKS AT RAIL STATIONS, HIGH BUS AND PEDESTRIAN LOC;&"Y"		ATLANTA TIP # R 165	PE NONE	$ 0
770637	SIDEWALKS / CAPITAL		CONG DIST. 5 & 4	ROW NONE	$ 0
	LENGTH(Miles/km): .00/.00000 - EXIST. LANES: 0 /PROPOSED LANES: 0			CONST 1995	$ 2000
	MANAGER: LUKE COUSINS		FUND SOURCE: CONG MIT./AIR QUAL	FED SHARE	$ 1600
STATUS:			FEDERAL HIGHWAY ADMIN FUNDS	GA. SHARE	$
			77Y637 IS AN ASSOCIATED PROJECT.	OTH SHARE	$ 400
FULTON	TRAFFIC OPERATIONS IMPROVEMENT PLANS FOR HIGH CONGESTED LOC		ATLANTA TIP # R 176	PE LOCL	
770638	MISCELLANEOUS IMPROVEMENTS / SAFETY		CONG DIST. 5 & 4	ROW NONE	$ 0
	LENGTH(Miles/km): .00/.00000 - EXIST. LANES: 0 /PROPOSED LANES: 0			CONST 1996	$ 1927
	MANAGER: LUKE COUSINS		FUND SOURCE: CONG MIT./AIR QUAL	FED SHARE	$ 1542
STATUS:	NOT APPLICABLE		FEDERAL HIGHWAY ADMIN FUNDS	GA. SHARE	$
			77063D IS AN ASSOCIATED PROJECT.	OTH SHARE	$ 385
FULTON	TRAFFIC OPERATIONS IMPROVEMENT PLANS FOR HIGH CONGESTED LOC		ATLANTA TIP # R 176	PE LOCL	
770639	MISCELLANEOUS IMPROVEMENTS / SAFETY		CONG DIST. 5 & 4	ROW NONE	$ 0
	LENGTH(Miles/km): .00/.00000 - EXIST. LANES: 0 /PROPOSED LANES: 0			CONST 1997	$ 1395
	MANAGER: BURT RIDDLE		FUND SOURCE: CONG MIT./AIR QUAL	FED SHARE	$ 1116
STATUS:	NOT APPLICABLE		FEDERAL HIGHWAY ADMIN FUNDS	GA. SHARE	$
				OTH SHARE	$ 279
FULTON	MARTA ADA PARATRANSIT/RAIL STATION MODIFICATIONS; PHASE 2		ATLANTA TIP # R 150	PE NONE	$ 0
770660	TRANSIT PROJECTS / CAPITAL		CONG DIST. 5	ROW NONE	$ 0
	LENGTH(Miles/km): .00/.00000 - EXIST. LANES: 0 /PROPOSED LANES: 0			CONST 1995	$ 1537
	MANAGER:		FUND SOURCE: SURFACE TRANSPORT.	FED SHARE	$ 1230
STATUS:	NOT APPLICABLE		FEDERAL HIGHWAY ADMIN FUNDS	GA. SHARE	$ 307
			77Y660 IS AN ASSOCIATED PROJECT.	OTH SHARE	$
FULTON	SURVEILLANCE SYSTEM FOR THE ATLANTA INTERSTATES		ATLANTA TIP # R 189	PE NONE	$ 0
770680	MISCELLANEOUS IMPROVEMENTS / SAFETY		CONG DIST. 5 & 4	ROW NONE	$ 0
	LENGTH(Miles/km): .00/.00000 - EXIST. LANES: 0 /PROPOSED LANES: 0			CONST 1995	$ 4093
	MANAGER: BURT RIDDLE		FUND SOURCE: CONG MIT./AIR QUAL	FED SHARE	$ 3274
STATUS:	LGPA NOT APPLICABLE		FEDERAL HIGHWAY ADMIN FUNDS	GA. SHARE	$ 819
				OTH SHARE	$
FULTON	SURVEILLANCE SYSTEM FOR THE ATLANTA ARTERIAL SYSTEM		ATLANTA TIP # R 190	PE NONE	$ 0
770690	MISCELLANEOUS IMPROVEMENTS / SAFETY		CONG DIST. 5 & 4	ROW NONE	$ 0
	LENGTH(Miles/km): .00/.00000 - EXIST. LANES: 0 /PROPOSED LANES: 0			CONST 1995	$ 3367
	MANAGER: BURT RIDDLE		FUND SOURCE: CONG MIT./AIR QUAL	FED SHARE	$ 2694
STATUS:	LGPA NOT APPLICABLE		FEDERAL HIGHWAY ADMIN FUNDS	GA. SHARE	$ 673
				OTH SHARE	$

COUNTY / P.I.NO.	DESCRIPTION / PROJECT DATA	COMMENTS	FISCAL YEAR	COST ESTS
FULTON 770740	PURCHASE 10 CLEAN ENGINE MARTA BUSES VEHICLE PURCHASES / CAPITAL LENGTH(Miles/km): .00/.00000 - EXIST. LANES: 0 /PROPOSED LANES: 0 MANAGER: LUKE COUSINS STATUS: NOT APPLICABLE	ATLANTA TIP # M-R 162 CONG DIST. 5 & 11 FUND SOURCE: CONG MIT./AIR QUAL FEDERAL HIGHWAY ADMIN FUNDS	PE NONE ROW NONE CONST 1995 FED SHARE GA. SHARE OTH SHARE	$ 0 $ 0 $ 3170 $ 2536 $ $ 634
FULTON 770741	MARTA EXPRESS BUS ROUTE FOR 1995 TRANSIT PROJECTS / OPERATIONS LENGTH(Miles/km): .00/.00000 - EXIST. LANES: 0 /PROPOSED LANES: 0 MANAGER: LUKE COUSINS STATUS: NOT APPLICABLE	ATLANTA TIP # M-R 160 CONG DIST. 5 & 4 FUND SOURCE: CONG MIT./AIR QUAL FEDERAL HIGHWAY ADMIN FUNDS	PE NONE ROW NONE CONST 1995 FED SHARE GA. SHARE OTH SHARE	$ 0 $ 0 $ 1482 $ 1186 $ $ 296
FULTON 770742	MARTA EXPRESS BUS ROUTE FOR 1996 TRANSIT PROJECTS / OPERATIONS LENGTH(Miles/km): .00/.00000 - EXIST. LANES: 0 /PROPOSED LANES: 0 MANAGER: LUKE COUSINS STATUS: NOT APPLICABLE	ATLANTA TIP # M-R 160 CONG DIST. 5 & 4 FUND SOURCE: CONG MIT./AIR QUAL FEDERAL HIGHWAY ADMIN FUNDS	PE NONE ROW NONE CONST 1996 FED SHARE GA. SHARE OTH SHARE	$ 0 $ 0 $ 1153 $ 922 $ $ 231
FULTON 770745	MARTA SERVICE EXPANSION IN SOUTH DEKALB CORRIDOR VEHICLE PURCHASES / CAPITAL LENGTH(Miles/km): .00/.00000 - EXIST. LANES: 0 /PROPOSED LANES: 0 MANAGER: LUKE COUSINS STATUS: NOT APPLICABLE	ATLANTA TIP # M-R 161 CONG DIST. 5 & 4 FUND SOURCE: CONG MIT./AIR QUAL FEDERAL HIGHWAY ADMIN FUNDS	PE NONE ROW NONE CONST 1996 FED SHARE GA. SHARE OTH SHARE	$ 0 $ 0 $ 1062 $ 850 $ 212 $
FULTON 770790	ALTERNATIVE FUELS REVOLVING LOAN PROGRAM; ALSO 77Y790 MISCELLANEOUS IMPROVEMENTS / OTHER LENGTH(Miles/km): .00/.00000 - EXIST. LANES: 0 /PROPOSED LANES: 0 MANAGER: T. DUNAGAN STATUS: MATCH TO BE SUPPLIED BY OFFICE OF ENERGY RESOURSES	ATLANTA TIP # R 195 CONG DIST. 99 FUND SOURCE: CONG MIT./AIR QUAL FEDERAL HIGHWAY ADMIN FUNDS 77Y790 IS AN ASSOCIATED PROJECT.	PE NONE ROW NONE CONST 1995 FED SHARE GA. SHARE OTH SHARE	$ 0 $ 0 $ 237 $ 190 $ $ 47
FULTON 77U330	OLYMPICS TRANSPORTATION PLANNING - 1995 FUNDING PRELIMINARY ENGINEERING / PLANNING LENGTH(Miles/km): .00/.00000 - EXIST. LANES: 0 /PROPOSED LANES: 0 MANAGER: T. DUNAGAN STATUS: LGPA NOT APPLICABLE	ATLANTA TIP # R 149 CONG DIST. 5 FUND SOURCE: SURFACE TRANSPORT. FEDERAL HIGHWAY ADMIN FUNDS	PE 1995 ROW NONE CONST NONE	$ 300 $ 0 $ 0
FULTON 77U597	BICYCLE FACILITIES AT COMMUTER AREAS - 1997 FUNDING; 770597 BICYCLE/PED. FACILITY / ENHANCEMENT LENGTH(Miles/km): .00/.00000 - EXIST. LANES: 0 /PROPOSED LANES: 0 MANAGER: STATUS: NOT APPLICABLE	ATLANTA TIP # R 177 CONG DIST. 5 FUND SOURCE: CONG MIT./AIR QUAL FEDERAL HIGHWAY ADMIN FUNDS	PE LOCL ROW NONE CONST 1997 FED SHARE GA. SHARE OTH SHARE	$ 0 $ 1000 $ 800 $ $ 200

COUNTY / P.I.NO.	DESCRIPTION / PROJECT DATA	ARC REGIONAL DEVELOPMENT COMMISSION / COMMENTS	FISCAL YEAR	COST ESTS
FULTON 77U610	TRAFFIC DETECTION ENHANCEMENT - 1997 FUNDING; SEE 770610 MISCELLANEOUS IMPROVEMENTS / SAFETY LENGTH(Miles/km): .00/.00000 - EXIST. LANES: 0 /PROPOSED LANES: 0 MANAGER: STATUS: NOT APPLICABLE	ATLANTA TIP # R 175 CONG DIST. 5 FUND SOURCE: CONG MIT./AIR QUAL FEDERAL HIGHWAY ADMIN FUNDS	PE NONE ROW NONE CONST 1997 FED SHARE GA. SHARE OTH SHARE	$ 0 $ 0 $ 1000 $ 800 $ $ 200
FULTON 77U637	SIDEWALKS AT RAIL STATIONS FUNDING FOR 1997; SEE 770637 SIDEWALKS / CAPITAL LENGTH(Miles/km): .00/.00000 - EXIST. LANES: 0 /PROPOSED LANES: 0 MANAGER: STATUS:	ATLANTA TIP # R 165 CONG DIST. 5 & 4 FUND SOURCE: CONG MIT./AIR QUAL FEDERAL HIGHWAY ADMIN FUNDS	PE NONE ROW NONE CONST 1997 FED SHARE GA. SHARE OTH SHARE	$ 0 $ 0 $ 3000 $ 2400 $ $ 600
FULTON 77U660	MARTA ADA PARATRANSIT/RAIL STATION MODIFICATIONS; PHASE 4 TRANSIT PROJECTS / CAPITAL LENGTH(Miles/km): .00/.00000 - EXIST. LANES: 0 /PROPOSED LANES: 0 MANAGER: STATUS: NOT APPLICABLE	ATLANTA TIP # M-R 151 CONG DIST. 5 FUND SOURCE: SURFACE TRANSPORT. FEDERAL HIGHWAY ADMIN FUNDS	PE NONE ROW NONE CONST 1997 FED SHARE GA. SHARE OTH SHARE	$ 0 $ 0 $ 2526 $ 2021 $ 505 $
FULTON 77W330	OLYMPICS TRANSPORTATION PLANNING - 1996 FUNDING PRELIMINARY ENGINEERING / PLANNING LENGTH(Miles/km): .00/.00000 - EXIST. LANES: 0 /PROPOSED LANES: 0 MANAGER: T. DUNAGAN STATUS: LGPA NOT APPLICABLE	ATLANTA TIP # R 149 CONG DIST. 5 FUND SOURCE: SURFACE TRANSPORT. FEDERAL HIGHWAY ADMIN FUNDS	PE 1996 ROW NONE CONST NONE	$ 150 $ 0 $ 0
FULTON 77Y597	BICYCLE FACILITIES AT COMMUTER AREAS - 1996 FUNDING; 770597 BICYCLE/PED. FACILITY / ENHANCEMENT LENGTH(Miles/km): .00/.00000 - EXIST. LANES: 0 /PROPOSED LANES: 0 MANAGER: STATUS: NOT APPLICABLE	ATLANTA TIP # R 177 CONG DIST. 5 FUND SOURCE: CONG MIT./AIR QUAL FEDERAL HIGHWAY ADMIN FUNDS 770597 IS AN ASSOCIATED PROJECT.	PE LOCL ROW NONE CONST 1996 FED SHARE GA. SHARE OTH SHARE	 $ 0 $ 3000 $ 2400 $ $ 600
FULTON 77Y610	TRAFFIC DETECTION ENHANCEMENT - 1996 FUNDING; SEE 770610 MISCELLANEOUS IMPROVEMENTS / SAFETY LENGTH(Miles/km): .00/.00000 - EXIST. LANES: 0 /PROPOSED LANES: 0 MANAGER: STATUS: NOT APPLICABLE	ATLANTA TIP # R 175 CONG DIST. 5 FUND SOURCE: CONG MIT./AIR QUAL FEDERAL HIGHWAY ADMIN FUNDS 770610 IS AN ASSOCIATED PROJECT.	PE NONE ROW NONE CONST 1996 FED SHARE GA. SHARE OTH SHARE	$ 0 $ 0 $ 1000 $ 800 $ $ 200
FULTON 77Y637	SIDEWALKS AT RAIL STATIONS - FOR 1996 FUNDING; SEE 770637 SIDEWALKS / ENHANCEMENT LENGTH(Miles/km): .00/.00000 - EXIST. LANES: 0 /PROPOSED LANES: 0 MANAGER: STATUS:	ATLANTA TIP # R 165 CONG DIST. 5 & 4 FUND SOURCE: CONG MIT./AIR QUAL FEDERAL HIGHWAY ADMIN FUNDS 770637 IS AN ASSOCIATED PROJECT.	PE NONE ROW NONE CONST 1996 FED SHARE GA. SHARE OTH SHARE	$ 0 $ 0 $ 3000 $ 2400 $ $ 600

COUNTY P.I.NO.	DESCRIPTION PROJECT DATA	ARC REGIONAL DEVELOPMENT COMMISSION COMMENTS	FISCAL YEAR	COST ESTS
FULTON	MARTA ADA PARATRANSIT/RAIL STATION MODIFICATIONS; PHASE 3	ATLANTA TIP # R 151	PE NONE	$ 0
77Y660	TRANSIT PROJECTS / CAPITAL	CONG DIST. 5	ROW NONE	$ 0
	LENGTH(Miles/km): .00/.00000 - EXIST. LANES: 0 /PROPOSED LANES: 0		CONST 1996	$ 2825
	MANAGER:	FUND SOURCE: SURFACE TRANSPORT.	FED SHARE	$ 2260
STATUS:	NOT APPLICABLE	FEDERAL HIGHWAY ADMIN FUNDS	GA. SHARE	$ 565
		770660 IS AN ASSOCIATED PROJECT.	OTH SHARE	$
FULTON	ALTERNATIVE FUELS REVOLVING LOAN PROGRAM - 96 FUNDING;770790	ATLANTA TIP # R 195	PE NONE	$ 0
77Y790	MISCELLANEOUS IMPROVEMENTS / OTHER	CONG DIST. 99	ROW NONE	$ 0
	LENGTH(Miles/km): .00/.00000 - EXIST. LANES: 0 /PROPOSED LANES: 0		CONST 1996	$ 763
	MANAGER:	FUND SOURCE: CONG MIT./AIR QUAL	FED SHARE	$ 610
STATUS:	MATCH TO BE SUPPLIED BY OFFICE OF ENERGY RESOURSES	FEDERAL HIGHWAY ADMIN FUNDS	GA. SHARE	$
		770790 IS AN ASSOCIATED PROJECT.	OTH SHARE	$ 153

COUNTY / P.I.NO.	DESCRIPTION / PROJECT DATA	ARC REGIONAL DEVELOPMENT COMMISSION	COMMENTS	FISCAL YEAR		COST ESTS
GWINNETT	OPERATING ASSISTANCE FOR VANPOOL PROJECT					
1D7037	TRANSIT PROJECTS / OPERATIONS		CONG DIST. 4 & 10			
	FUNDS RECIPIENT: GWINNETT COUNTY			OPERATING 1995	$	100
	MANAGER: STEVE KISH		FUND SOURCE: URBAN TRANSIT		FED SHARE $	50
STATUS:	NOT APPLICABLE		FEDERAL TRANSIT ADMIN FUNDS		GA. SHARE $	
					OTH SHARE $	50
GWINNETT	CAPITAL IMPROVEMENT/PLANNING - VANPOOL PROJECT AND ELDERLY					
1D7038	TRANSIT PROJECTS / CAPITAL		CONG DIST. 4 & 10			
	FUNDS RECIPIENT: GWINNETT COUNTY			CAPITAL 1995	$	234
	MANAGER: STEVE KISH		FUND SOURCE: URBAN TRANSIT		FED SHARE $	187
STATUS:	DISABLED SERVICES PROJECT		FEDERAL TRANSIT ADMIN FUNDS		GA. SHARE $	23
					OTH SHARE $	23
GWINNETT	CAPITAL IMPROVEMENT/PLANNING FOR VANPOOL & ELDERLY/DISABLED					
1D7040	TRANSIT PROJECTS / CAPITAL		CONG DIST. 4 & 10			
	FUNDS RECIPIENT: GWINNETT COUNTY			CAPITAL 1996	$	895
	MANAGER: STEVE KISH		FUND SOURCE: URBAN TRANSIT		FED SHARE $	716
STATUS:	SERVICES PROJECT		FEDERAL TRANSIT ADMIN FUNDS		GA. SHARE $	89
					OTH SHARE $	90
GWINNETT	OPERATING ASSISTANCE FOR VANPOOL SERVICE AND E&D SERVICE					
1D7041	TRANSIT PROJECTS / OPERATIONS		CONG DIST. 4 & 10			
	FUNDS RECIPIENT: GWINNETT COUNTY			OPERATING 1996	$	448
	MANAGER: STEVE KISH		FUND SOURCE: URBAN TRANSIT		FED SHARE $	224
STATUS:	NOT APPLICABLE		FEDERAL TRANSIT ADMIN FUNDS		GA. SHARE $	
					OTH SHARE $	224
GWINNETT	CAPITAL IMPROVEMENT/PLANNING FOR VANPOOL & ELDERLY/DISABLED					
1D7147	TRANSIT PROJECTS / CAPITAL		CONG DIST. 4 & 10			
	FUNDS RECIPIENT: GWINNETT COUNTY			CAPITAL 1997	$	894
	MANAGER: STEVE KISH		FUND SOURCE: URBAN TRANSIT		FED SHARE $	715
STATUS:	SERVICES PROJECT		FEDERAL TRANSIT ADMIN FUNDS		GA. SHARE $	89
					OTH SHARE $	89
GWINNETT	OPERATING ASSISTANCE FOR VANPOOL SERVICE AND E&D SERVICE					
1D7148	TRANSIT PROJECTS / OPERATIONS		CONG DIST. 4 & 10			
	FUNDS RECIPIENT: GWINNETT COUNTY			OPERATING 1997	$	448
	MANAGER: STEVE KISH		FUND SOURCE: URBAN TRANSIT		FED SHARE $	224
STATUS:	NOT APPLICABLE		FEDERAL TRANSIT ADMIN FUNDS		GA. SHARE $	
					OTH SHARE $	224
GWINNETT	ELDERLY AND DISABLED VEHICLES AND EQUIPMENT					
1V1029	TRANSIT PROJECTS / CAPITAL		CONG DIST. 4 & 10			
	FUNDS RECIPIENT: AGENCIES IN GWINNETT COUNTY			CAPITAL 1995	$	42
	MANAGER: STEVE KISH		FUND SOURCE: ELDERLY & DISABLED FUND		FED SHARE $	34
STATUS:	NOT APPLICABLE		FEDERAL TRANSIT ADMIN FUNDS		GA. SHARE $	4
					OTH SHARE $	4

COUNTY / P.I.NO.	DESCRIPTION / PROJECT DATA	ARC REGIONAL DEVELOPMENT COMMISSION	COMMENTS	FISCAL YEAR	COST ESTS
GWINNETT 1V1030	ELDERLY AND DISABLED VEHICLES AND EQUIPMENT TRANSIT PROJECTS / CAPITAL FUNDS RECIPIENT: AGENCIES IN GWINNETT COUNTY MANAGER: STEVE KISH STATUS: NOT APPLICABLE		CONG DIST. 4 & 10 FUND SOURCE: ELDERLY & DISABLED FUND FEDERAL TRANSIT ADMIN FUNDS	CAPITAL 1996 FED SHARE GA. SHARE OTH SHARE	$ 44 $ 35 $ 5 $ 4
GWINNETT 1V7017	ELDERLY AND DISABLED VEHICLES AND EQUIPMENT TRANSIT PROJECTS / CAPITAL FUNDS RECIPIENT: AGENCIES IN GWINNETT COUNTY MANAGER: STEVE KISH STATUS:		CONG DIST. 4 & 10 FUND SOURCE: ELDERLY & DISABLED FUND FEDERAL TRANSIT ADMIN FUNDS	CAPITAL 1997 FED SHARE GA. SHARE OTH SHARE	$ 55 $ 44 $ 5 $ 6
GWINNETT 110230	I-85 INTERCHANGE & SUGARLOAF FM SR 120 TO SATELLITE & 11Y230 INTERCHANGE / NEW CONSTRUCTION LENGTH(Miles/km): 1.50/2.41350 - EXIST. LANES: 0 /PROPOSED LANES: 6 MANAGER: J. GRAYBEAL(CM) STATUS: CO SGN 9-22-92 P UTL & $13M CST; WS REDUCED TO $5M 11-22-93		ATLANTA TIP # GW-R 72 CONG DIST. 6 FUND SOURCE: NAT'L HIGHWAY FEDERAL HIGHWAY ADMIN FUNDS 11Y230 IS AN ASSOCIATED PROJECT.	PE 1988 ROW 1995 CONST 1995 FED SHARE GA. SHARE OTH SHARE	UNDERWAY $ 6325 $ 12185 $ 9748 $ 2437 $
GWINNETT 110231	I-85 FM S OF BOGGS RD TO N OF SUGARLOAF PARKWAY & 11Y231 INTERCHANGE / NEW CONSTRUCTION LENGTH(Miles/km): 2.30/3.70070 - EXIST. LANES: 8 /PROPOSED LANES: 12 MANAGER: J. GRAYBEAL STATUS: SEE 110230		ATLANTA TIP # GW-R 72 CONG DIST. 6 FUND SOURCE: I-STATE MAINT. FEDERAL HIGHWAY ADMIN FUNDS 11Y231 IS AN ASSOCIATED PROJECT.	PE NONE ROW 1996 CONST	$ 0 $ 4620 AFTER 97
GWINNETT 110233	I-85 FM N OF SUGARLOAF TO N OF OLD P'TREE & CD SYSTEM&11Y233 INTERCHANGE / NEW CONSTRUCTION LENGTH(Miles/km): 1.70/2.73530 - EXIST. LANES: 8 /PROPOSED LANES: 12 MANAGER: J. GRAYBEAL(CM) STATUS: SEE 110230		ATLANTA TIP # GW-R 72 CONG DIST. 6 FUND SOURCE: I-STATE MAINT. FEDERAL HIGHWAY ADMIN FUNDS 11Y233 IS AN ASSOCIATED PROJECT.	PE NONE ROW 1997 CONST	$ 0 $ 5100 AFTER 97
GWINNETT 110235	I-85 @ SR 317/SUWANEE LIGHTING / RECST. OR REHAB. LENGTH(Miles/km): .50/.80450 - EXIST. LANES: 2 /PROPOSED LANES: 4 MANAGER: J. GARLAND STATUS: REQ CO DO LIGHTING - RD DESIGN PROJECT		ATLANTA TIP # GW 71 CONG DIST. 10 & 6 FUND SOURCE: NAT'L HIGHWAY FEDERAL HIGHWAY ADMIN FUNDS	PE NONE ROW NONE CONST 1995 FED SHARE GA. SHARE OTH SHARE	$ 0 $ 0 $ 58 $ 46 $ 12 $
GWINNETT 110330	I-985 @ SR 20 (SR 20 TO 3 LANES) INTERCHANGE / RECST. OR REHAB. LENGTH(Miles/km): .39/.62751 - EXIST. LANES: 2 /PROPOSED LANES: 4 MANAGER: B FERGUSON (M) STATUS: GWINNETT SGN 12-18-92 FOR PUB UTIL; BUFORD REFUSED 2-13-92		ATLANTA TIP # GW-R 69 CONG DIST. 10 FUND SOURCE: NAT'L HIGHWAY FEDERAL HIGHWAY ADMIN FUNDS	PE 1993 ROW 1997 CONST	UNDERWAY $ 1919 AFTER 97

COUNTY / P.I.NO.	DESCRIPTION / PROJECT DATA	ARC REGIONAL DEVELOPMENT COMMISSION	COMMENTS	FISCAL YEAR	COST ESTS
GWINNETT	I-85 @ SR 20/LAWRENCEVILLE HIGHWAY		ATLANTA TIP # R 68	PE 1993	UNDERWAY
110360	INTERCHANGE / RECST. OR REHAB.		CONG DIST. 10 & 6	ROW 1995	$ 3049
	LENGTH(Miles/km): 1.52/2.44568 - EXIST. LANES: 2 /PROPOSED LANES: 4			CONST 1996	$ 12595
	MANAGER: B FERGUSON		FUND SOURCE: I-STATE MAINT.	FED SHARE	$ 11336
STATUS:	GWINNETT SIGNED 10-9-92 FOR PUBLIC UTILITIES ONLY		FEDERAL HIGHWAY ADMIN FUNDS	GA. SHARE	$ 1260
				OTH SHARE	$
GWINNETT	I-85 FM I-285 TO I-985...SEE DEKALB		ATLANTA TIP # GW-R 136	PE 1993	UNDERWAY
110410	LANDSCAPING / ENHANCEMENT		CONG DIST. 4 & 6	ROW NONE	$ 0
	LENGTH(Miles/km): 17.62/28.35058 - EXIST. LANES: 0 /PROPOSED LANES: 0			CONST	AFTER 97
	MANAGER: E. LAWS		FUND SOURCE: NAT'L HIGHWAY		
STATUS:	LGPA NOT APPLICABLE		FEDERAL HIGHWAY ADMIN FUNDS		
GWINNETT	I-85 UPGRADE REST AREAS #75 & # 76		ATLANTA TIP # GW-R 186	PE 1995	$ 110
110430	REST AREA / RECST. OR REHAB.		CONG DIST. 10	ROW NONE	$ 0
	LENGTH(Miles/km): .00/.00000 - EXIST. LANES: 2 /PROPOSED LANES: 4			CONST	AFTER 97
	MANAGER: J. GARLAND		FUND SOURCE: I-STATE MAINT.		
STATUS:			FEDERAL HIGHWAY ADMIN FUNDS		
GWINNETT	I-85 SIGN MOD FM DEK CL TO SC STATE LN..JACK/BANKS/BAR/FRANK		ATLANTA TIP # R 130	PE NONE	$ 0
110440	SIGNING / MAINTENANCE		CONG DIST. 10 & 6	ROW NONE	$ 0
	LENGTH(Miles/km): 76.00/122.28400 - EXIST. LANES: 0 /PROPOSED LANES: 0			CONST 1995	$ 144
	MANAGER: BURT RIDDLE		FUND SOURCE: I-STATE MAINT.	FED SHARE	$ 144
STATUS:	NOT APPLICABLE		FEDERAL HIGHWAY ADMIN FUNDS	GA. SHARE	$
			11044W IS AN ASSOCIATED PROJECT.	OTH SHARE	$
GWINNETT	I-985 FROM I-85 TO SR 13...HALL		ATLANTA TIP # R 130	PE NONE	$ 0
110475	SIGNING / MAINTENANCE		CONG DIST. 9	ROW NONE	$ 0
	LENGTH(Miles/km): .00/.00000 - EXIST. LANES: 0 /PROPOSED LANES: 0			CONST 1995	$ 190
	MANAGER: BURT RIDDLE		FUND SOURCE: NAT'L HIGHWAY	FED SHARE	$ 190
STATUS:	NOT APPLICABLE		FEDERAL HIGHWAY ADMIN FUNDS	GA. SHARE	$
			11047X IS AN ASSOCIATED PROJECT.	OTH SHARE	$
GWINNETT	I-85 @ SUGARLOAF - TO SHOW IM FUNDS; SEE 110230		ATLANTA TIP # GW-R 72	PE NONE	$ 0
11Y230	INTERCHANGE / RECST. OR REHAB.		CONG DIST. 6	ROW NONE	$ 0
	LENGTH(Miles/km): .00/.00000 - EXIST. LANES: 0 /PROPOSED LANES: 0			CONST 1995	$ 3250
	MANAGER: UNKNOWN		FUND SOURCE: I-STATE MAINT.	FED SHARE	$ 2925
STATUS:			FEDERAL HIGHWAY ADMIN FUNDS	GA. SHARE	$ 325
			110230 IS AN ASSOCIATED PROJECT.	OTH SHARE	$
GWINNETT	I-85 FM BOGGS RD TO SUGARLOAF PKWY - TO SHOW NH FUNDS;110231		ATLANTA TIP # GW-R 72	PE NONE	$ 0
11Y231	INTERCHANGE / RECST. OR REHAB.		CONG DIST. 6	ROW 1996	$ 380
	LENGTH(Miles/km): .00/.00000 - EXIST. LANES: 0 /PROPOSED LANES: 0			CONST	AFTER 97
	MANAGER: UNKNOWN		FUND SOURCE: NAT'L HIGHWAY		
STATUS:			FEDERAL HIGHWAY ADMIN FUNDS		
			110231 IS AN ASSOCIATED PROJECT.		

COUNTY / P.I.NO.	DESCRIPTION / PROJECT DATA	ARC / REGIONAL DEVELOPMENT COMMISSION	COMMENTS	FISCAL YEAR	COST ESTS
GWINNETT 11Y233	I-85 FM SUGARLOAF TO OLD PEACHTREE - FOR NH FUNDS;SEE 110233 INTERCHANGE / RECST. OR REHAB. LENGTH(Miles/km): .00/.00000 - EXIST. LANES: 0 /PROPOSED LANES: 0 MANAGER: UNKNOWN STATUS:	ATLANTA TIP # GW-R 72 CONG DIST. 6	FUND SOURCE: NAT'L HIGHWAY FEDERAL HIGHWAY ADMIN FUNDS 110233 IS AN ASSOCIATED PROJECT.	PE NONE ROW 1997 CONST	$ 0 $ 500 AFTER 97
GWINNETT 120680	SR 20 ON EXT LOC FM I-85 FOR 0.5 MI;NEW LOC TO EXIST 4-LN RECONSTRUCTION & WIDENING FROM 2 LANES TO 4 LANES. LENGTH(Miles/km): 2.00/3.21800 MANAGER: GENE POWELL (M) STATUS: COUNTY REFUSED 1/92;BUFORD REFUSED 2/92 BUT WANTS PLANS	ATLANTA TIP # GW 14 CONG DIST. 10	FUND SOURCE: SURFACE TRANSPORT. FEDERAL HIGHWAY ADMIN FUNDS	PE 1993 ROW 1996 CONST	UNDERWAY $ 4569 AFTER 97
GWINNETT 121490	SR 10/STONE MTN FWY FM ROCKBRIDGE RD TO E/HEWATT RD RECONSTRUCTION & WIDENING FROM 6 LANES TO 8 LANES. LENGTH(Miles/km): 3.10/4.98790 MANAGER: BILL MOSKAL (M) STATUS: GWINNETT SGN FOR PUBLIC UTILITIES 1-21-93.	ATLANTA TIP # GW 124 CONG DIST. 4	FUND SOURCE: NAT'L HIGHWAY FEDERAL HIGHWAY ADMIN FUNDS 12Y490 IS AN ASSOCIATED PROJECT.	PE 1993 ROW 1996 CONST	UNDERWAY $ 24648 AFTER 97
GWINNETT 121673	P'TREE IND BLVD FM RODGERS BRIDGE RD TO SR 20/SUGAR HILL RECONSTRUCTION & WIDENING FROM 2 LANES TO 4 LANES. LENGTH(Miles/km): 7.90/12.71110 MANAGER: B FERGUSON STATUS: COUNTY SGN ROW & UTIL 9-22-92;SUWANEE/SUGAR HILL PUB U 7/92	ATLANTA TIP # GW 72 CONG DIST. 6 & 10	FUND SOURCE: SURFACE TRANSPORT. FEDERAL HIGHWAY ADMIN FUNDS	PE 1992 ROW LOCL CONST	UNDERWAY AFTER 97
GWINNETT 121676	P'TREE IND BLVE FM SR 20/SUGAR HILL NE TO RELOC SR 347/HALL RECONSTRUCTION & WIDENING FROM 2 LANES TO 4 LANES. LENGTH(Miles/km): 4.50/7.24050 MANAGER: B FERGUSON STATUS: REQ B'FD R&U 2/93;G'VL/S HILL P UTL 11/93;CO SGN ROW/UT 7/90	ATLANTA TIP # GW 100 CONG DIST. 10	FUND SOURCE: SURFACE TRANSPORT. FEDERAL HIGHWAY ADMIN FUNDS	PE 1992 ROW LOCL CONST 1996 FED SHARE GA. SHARE OTH SHARE	UNDERWAY $ 7500 $ 6000 $ 1500 $
GWINNETT 121682	SR 120 FM I-85 TO McKENDREE CHRUCH RD (EXCEPTION CT 1) RECONSTRUCTION & WIDENING FROM 2 LANES TO 4 LANES. LENGTH(Miles/km): 2.94/4.73046 MANAGER: RAY METTS (M) STATUS: CO SGN 12/92 P UTIL; COTU SGM P UTL 1-29-93. SEE #121680	ATLANTA TIP # GW 88 CONG DIST. 4 & 6	FUND SOURCE: SURFACE TRANSPORT. FEDERAL HIGHWAY ADMIN FUNDS	PE NONE ROW NONE CONST	$ 0 $ 0 AFTER 97
GWINNETT 121710	SR 20/LOGANVILLE HWY FM OZORA RD NORTH TO PLANTATION BLVD RECONSTRUCTION & WIDENING FROM 2 LANES TO 4 LANES. LENGTH(Miles/km): 3.90/6.27510 MANAGER: B FERGUSON (M) STATUS: CO SGN 10-9-92 PUB UTIL DOT PAY PVT UTIL - 11/92	ATLANTA TIP # GW 74 CONG DIST. 10 & 4	FUND SOURCE: SURFACE TRANSPORT. FEDERAL HIGHWAY ADMIN FUNDS	PE 1992 ROW CONST	UNDERWAY AFTER 97 AFTER 97

COUNTY / P.I.NO.	DESCRIPTION / PROJECT DATA	ARC REGIONAL DEVELOPMENT COMMISSION	COMMENTS	FISCAL YEAR	COST ESTS
GWINNETT	SR 124 FM CENTERVILLE-ROSEBUD RD TO HENRY CLOWER BLVD		ATLANTA TIP # GW 76	PE 1992	UNDERWAY
121720	RECONSTRUCTION & WIDENING FROM 2 LANES TO 4 LANES.		CONG DIST. 4	ROW 1997	$ 5166
	LENGTH(Miles/km): 3.90/6.27510			CONST	AFTER 97
	MANAGER: RAY METTS (CM)		FUND SOURCE: NAT'L HIGHWAY		
STATUS:	GWINNETT SGN 1-8-92 PUB UTIL (REFUSED PVT UTIL)		FEDERAL HIGHWAY ADMIN FUNDS		
GWINNETT	SR 316 AT SUGARLOAF PARKWAY/ATKINSON ROAD (ML 2.45)		ATLANTA TIP # GW-R 101	PE 1993	UNDERWAY
122490	INTERCHANGE / RECST. OR REHAB.		CONG DIST. 4	ROW 1994	UNDERWAY
	LENGTH(Miles/km): .25/.40225 - EXIST. LANES: 2 /PROPOSED LANES: 4			CONST 1996	$ 3228
	MANAGER: J. GRAYBEAL		FUND SOURCE: NAT'L HIGHWAY	FED SHARE	$ 2582
STATUS:	REV 9-13-93 BUT HERMAN SAYS WAIT TO SEND OUT.		FEDERAL HIGHWAY ADMIN FUNDS	GA. SHARE	$ 646
				OTH SHARE	$
GWINNETT	SR 10/STONE MTN FWY FM EAST OF HEWATT RD TO EAST OF SR 124		ATLANTA TIP # GW 57	PE 1994	UNDERWAY
122520	RECONSTRUCTION & WIDENING FROM 6 LANES TO 8 LANES.		CONG DIST. 4	ROW 1996	$ 9035
	LENGTH(Miles/km): 3.25/5.22925			CONST	AFTER 97
	MANAGER: BILL MOSKAL (M)		FUND SOURCE: NAT'L HIGHWAY		
STATUS:	REQ COUNTY DO UTILITIES 10-14-86; SEE #121490		FEDERAL HIGHWAY ADMIN FUNDS		
GWINNETT	CLYDE WILLIAMS BLVD CONN FM RONALD REAGAN PKY TO SR 124&INTS		ATLANTA TIP # GW 137	PE 1996	$ 350
122720	CONSTRUCTION OF NEW ROUTE WITH 4 LANES PROPOSED.		CONG DIST. 4	ROW 1997	$ 1800
	LENGTH(Miles/km): 1.00/1.60900			CONST	AFTER 97
	MANAGER: J. GRAYBEAL		FUND SOURCE: DEMONSTRATION PROGRAM		
STATUS:	REQ GWINNETT COUNTY DO UTILITIES 8-26-94		FEDERAL HIGHWAY ADMIN FUNDS		
GWINNETT	SR 324 AT CR 203 AND CR 211		ATLANTA TIP # GW 131	PE 1994	UNDERWAY
141800	INTERSECTION IMPROVEMENT / SAFETY		CONG DIST. 10	ROW 1995	$ 50
	LENGTH(Miles/km): 1.00/1.60900 - EXIST. LANES: 2 /PROPOSED LANES: 2			CONST 1995	$ 262
	MANAGER: L. OWENS		FUND SOURCE: HWY. SAFETY	FED SHARE	$ 236
STATUS:	GWINNETT SIGNED FOR PUBLIC UTILITIES 12-18-92 OTO		FEDERAL HIGHWAY ADMIN FUNDS	GA. SHARE	$ 26
				OTH SHARE	$
GWINNETT	B. GWINNETT-GRAVES CONN FM OLD NORCROSS TO CRESCENT DR		ATLANTA TIP # GW81/GW39	PE 1992	UNDERWAY
150190	CONSTRUCTION OF NEW ROUTE WITH 4 LANES PROPOSED.		CONG DIST. 4	ROW LOCL	
	LENGTH(Miles/km): 1.70/2.73530			CONST	AFTER 97
	MANAGER: J. GRAYBEAL (M)		FUND SOURCE: SURFACE TRANSPORT.		
STATUS:	REQ GWINNETT ROW,UTIL,DETOURS,100% PE,20% CONST. 10-13-92		FEDERAL HIGHWAY ADMIN FUNDS		
GWINNETT	INDIAN TRAIL/LILBURN RD/CR 560 FM I-85 TO SR 8/US 29		ATLANTA TIP # GW 109	PE 1993	UNDERWAY
150250	RECONSTRUCTION & WIDENING FROM 4 LANES TO 6 LANES.		CONG DIST. 4	ROW LOCL	
	LENGTH(Miles/km): 3.24/5.21316			CONST	AFTER 97
	MANAGER: D. SMITH (C)		FUND SOURCE: SURFACE TRANSPORT.		
STATUS:	CT REQ CO DO PE, ROW, UTIL & 20% CONSTRUCTION 1-19-93.		FEDERAL HIGHWAY ADMIN FUNDS		

COUNTY P.I.NO.	DESCRIPTION PROJECT DATA	ARC REGIONAL DEVELOPMENT COMMISSION	COMMENTS	FISCAL YEAR	COST ESTS
GWINNETT 150260	KILLIAN HILL RD FM US 29 TO FIVE FORKS TRICKUM RECONSTRUCTION & WIDENING FROM 2 LANES TO 4 LANES. LENGTH(Miles/km): .00/.00000 MANAGER: D. SMITH STATUS: CONTRACT REQ COUNTY DO ROW, UTIL, PE, 20% CONST 9-24-93		ATLANTA TIP # GW 7 CONG DIST. 4 FUND SOURCE: SURFACE TRANSPORT. FEDERAL HIGHWAY ADMIN FUNDS	PE 1996 ROW LOCL CONST	$ 20 AFTER 97
GWINNETT 16243X	FRIENDSHIP & THOMPSON MILL RD FM I-985 TO SR 211/SEE HALL UNKNOWN / UNKNOWN LENGTH(Miles/km): .00/.00000 - EXIST. LANES: 0 /PROPOSED LANES: 0 MANAGER: UNKNOWN STATUS:		ATLANTA TIP # CUHALLCO CONG DIST. 0 & 0 FUND SOURCE: UNKNOWN FEDERAL HIGHWAY ADMIN FUNDS 162430 IS AN ASSOCIATED PROJECT.	PE NONE ROW NONE CONST NONE	$ 0 $ 0 $ 0
GWINNETT 17072X	CR 72/BROWNS BRIDGE RD @ APALACHEE R SW/AUBURN..BARROW UNKNOWN / UNKNOWN LENGTH(Miles/km): .00/.00000 - EXIST. LANES: 0 /PROPOSED LANES: 0 MANAGER: UNKNOWN STATUS:		ATLANTA TIP # CUBARRCO CONG DIST. 0 & 0 FUND SOURCE: UNKNOWN FEDERAL HIGHWAY ADMIN FUNDS 170728 IS AN ASSOCIATED PROJECT.	PE NONE ROW NONE CONST NONE	$ 0 $ 0 $ 0
GWINNETT 170950	TRAFFIC SIGNAL SYSTEM OPTIMIZATION IN GWINNETT COUNTY SIGNALS / SAFETY LENGTH(Miles/km): .00/.00000 - EXIST. LANES: 0 /PROPOSED LANES: 0 MANAGER: BURT RIDDLE STATUS: COUNTY SGN 8-17-93 ROW, P UTIL, & 20% OF TOTAL COSTS.		ATLANTA TIP # GW 135 CONG DIST. 4 & 6 FUND SOURCE: CONG MIT./AIR QUAL FEDERAL HIGHWAY ADMIN FUNDS	PE 1995 ROW NONE CONST 1995 FED SHARE GA. SHARE OTH SHARE	$ 325 $ 0 $ 510 $ 408 $ 54 $ 156
GWINNETT 72100X	SR 120 FRM PARK BR PKWY TO PEACHTREE IND BLVD/SEE FULTON UNKNOWN / UNKNOWN LENGTH(Miles/km): .00/.00000 - EXIST. LANES: 0 /PROPOSED LANES: 0 MANAGER: NEIL DAVIS STATUS:		ATLANTA TIP # RTP-FN 3 CONG DIST. 0 & 0 FUND SOURCE: UNKNOWN FEDERAL HIGHWAY ADMIN FUNDS 721000 IS AN ASSOCIATED PROJECT.	PE NONE ROW NONE CONST NONE	$ 0 $ 0 $ 0
GWINNETT 72153X	SR 124 FM ROCKBRIDGE RD/DEKALB TO CENTERVILLE; SEE DEKALB UNKNOWN / UNKNOWN LENGTH(Miles/km): .00/.00000 - EXIST. LANES: 0 /PROPOSED LANES: 0 MANAGER: UNKNOWN STATUS:		ATLANTA TIP # GW 76 CONG DIST. 0 & 0 FUND SOURCE: UNKNOWN FEDERAL HIGHWAY ADMIN FUNDS 721530 IS AN ASSOCIATED PROJECT.	PE NONE ROW NONE CONST NONE	$ 0 $ 0 $ 0

COUNTY / P.I.NO.	DESCRIPTION / PROJECT DATA	ARC REGIONAL DEVELOPMENT COMMISSION	COMMENTS	FISCAL YEAR		COST ESTS
HENRY	COUNTY OPERATED PUBLIC TRANSIT SERVICE					
3B1229	TRANSIT PROJECTS / OPERATIONS		CONG DIST. 3 & 11			
	FUNDS RECIPIENT: HENRY			OPERATING 1995	$	79
	MANAGER: STEVE KISH		FUND SOURCE: RURAL TRANSIT	FED SHARE	$	44
STATUS:			FEDERAL TRANSIT ADMIN FUNDS	GA. SHARE	$	-
				OTH SHARE	$	35
HENRY	COUNTY OPERATED PUBLIC TRANSIT SERVICE					
3B1230	TRANSIT PROJECTS / OPERATIONS		CONG DIST. 3 & 11			
	FUNDS RECIPIENT: HENRY			OPERATING 1996	$	81
	MANAGER: STEVE KISH		FUND SOURCE: RURAL TRANSIT	FED SHARE	$	45
STATUS:			FEDERAL TRANSIT ADMIN FUNDS	GA. SHARE	$	
				OTH SHARE	$	36
HENRY	COUNTY OPERATED PUBLIC TRANSIT SERVICE					
3B7058	TRANSIT PROJECTS / OPERATIONS		CONG DIST. 3 & 11			
	FUNDS RECIPIENT: HENRY			OPERATING 1997	$	84
	MANAGER: STEVE KISH		FUND SOURCE: RURAL TRANSIT	FED SHARE	$	47
STATUS:			FEDERAL TRANSIT ADMIN FUNDS	GA. SHARE	$	
				OTH SHARE	$	37
HENRY	ONE CONVERSION VAN/LIFT AND ONE STANDARD VAN					
3C2229	TRANSIT PROJECTS / CAPITAL		CONG DIST. 3 & 11			
	FUNDS RECIPIENT: HENRY			CAPITAL 1995	$	51
	MANAGER: STEVE KISH		FUND SOURCE: RURAL TRANSIT	FED SHARE	$	41
STATUS:	LGPA NOT APPLICABLE		FEDERAL TRANSIT ADMIN FUNDS	GA. SHARE	$	5
				OTH SHARE	$	5
HENRY	ONE STANDARD VAN					
3C2230	TRANSIT PROJECTS / CAPITAL		CONG DIST. 3 & 11			
	FUNDS RECIPIENT: HENRY			CAPITAL 1996	$	20
	MANAGER: STEVE KISH		FUND SOURCE: RURAL TRANSIT	FED SHARE	$	16
STATUS:	LGPA NOT APPLICABLE		FEDERAL TRANSIT ADMIN FUNDS	GA. SHARE	$	2
				OTH SHARE	$	2
HENRY	ELDERLY AND DISABLED VEHICLES AND EQUIPMENT					
3V1032	TRANSIT PROJECTS / CAPITAL		CONG DIST. 6 & 4			
	FUNDS RECIPIENT: AGENCIES IN HENRY COUNTY			CAPITAL 1995	$	11
	MANAGER: STEVE KISH		FUND SOURCE: ELDERLY & DISABLED FUND	FED SHARE	$	9
STATUS:	NOT APPLICABLE		FEDERAL TRANSIT ADMIN FUNDS	GA. SHARE	$	1
				OTH SHARE	$	1
HENRY	ELDERLY AND DISABLED VEHICLES AND EQUIPMENT					
3V1033	TRANSIT PROJECTS / CAPITAL		CONG DIST. 6 & 4			
	FUNDS RECIPIENT: AGENCIES IN HENRY COUNTY			CAPITAL 1996	$	12
	MANAGER: STEVE KISH		FUND SOURCE: ELDERLY & DISABLED FUND	FED SHARE	$	10
STATUS:	NOT APPLICABLE		FEDERAL TRANSIT ADMIN FUNDS	GA. SHARE	$	1
				OTH SHARE	$	1

COUNTY P.I.NO.	DESCRIPTION PROJECT DATA	ARC REGIONAL DEVELOPMENT COMMISSION	COMMENTS	FISCAL YEAR	COST ESTS
HENRY	SR 42 FM SR 138/STOCK'GE TO I-675 NB RAMPS;&CULVERT/CLAYTON		ATLANTA TIP # CL64/HE5	PE 1992	UNDERWAY
322050	RECONSTRUCTION & WIDENING FROM 2 LANES TO 4 LANES.		CONG DIST. 3	ROW	AFTER 97
	LENGTH(Miles/km): 2.40/3.86160			CONST	AFTER 97
	MANAGER: M. REYNOLDS (M)		FUND SOURCE: SURFACE TRANSPORT.		
STATUS:	REQ CLAYTON UTIL 12/91;CITY REFUSED 12/91;HENRY REFUSED 6/92		FEDERAL HIGHWAY ADMIN FUNDS		
HENRY	SR 20/SR 81 AT PHILLIPS DRIVE IN MCDONOUGH		ATLANTA TIP # HE 1	PE NONE	$ 0
322680	INTERSECTION IMPROVEMENT / SAFETY		CONG DIST. 3	ROW LOCL	
	LENGTH(Miles/km): .25/.40225 - EXIST. LANES: 2 /PROPOSED LANES: 3			CONST 1996	$ 111
	MANAGER: GORDON BROWN		FUND SOURCE: HWY. SAFETY	FED SHARE	$ 100
STATUS:	HENRY SIGNED FOR ROW & UTILITIES 5-3-93	OTO	FEDERAL HIGHWAY ADMIN FUNDS	GA. SHARE	$ 11
				OTH SHARE	$
HENRY	CR 650/HAMPTON RD FM I-75 EAST TO SR 42 IN LOCUST GROVE		ATLANTA TIP # HE 3	PE 1996	$ 32
331360	RECONSTRUCTION & WIDENING FROM 2 LANES TO 4 LANES.		CONG DIST. 3	ROW LOCL	
	LENGTH(Miles/km): .64/1.02976			CONST	AFTER 97
	MANAGER: M GANNAWAY (M)		FUND SOURCE: SURFACE TRANSPORT.		
STATUS:	SIGNED COUNTY 8-6-85 FOR R/W & UTILITIES		FEDERAL HIGHWAY ADMIN FUNDS		
HENRY	SR 155 NB 11.8-0.25 HENRY;SB 1.6-3.1/SEE SPALDING -331520		ATLANTA TIP # CUSPALCO	PE NONE	$ 0
33152X	UNKNOWN / UNKNOWN		CONG DIST. 0 & 0	ROW NONE	$ 0
	LENGTH(Miles/km): .00/.00000 - EXIST. LANES: 0 /PROPOSED LANES: 0			CONST NONE	$ 0
	MANAGER: GORDON BROWN		FUND SOURCE: UNKNOWN		
STATUS:			FEDERAL HIGHWAY ADMIN FUNDS		
			331520 IS AN ASSOCIATED PROJECT.		
HENRY	SR 20 EB FM MP 14.41 TO 13.21; WB MP 13.28 TO 11.74		ATLANTA TIP # HE 11	PE 1992	UNDERWAY
331550	ADDITION OF A PASSING LANE.		CONG DIST. 3	ROW	AFTER 97
	LENGTH(Miles/km): 2.74/4.40866			CONST	AFTER 97
	MANAGER: GORDON BROWN(M)		FUND SOURCE: SURFACE TRANSPORT.		
STATUS:	HENRY COUNTY REFUSED 7-2-92 (BY LETTER TO DISTRICT)		FEDERAL HIGHWAY ADMIN FUNDS		
HENRY	JONESBORO RD/CR 655 FM I-75 TO END 1-WAY PAIR IN MCDONOUGH		ATLANTA TIP # HE 7	PE 1995	$ 20
331980	RECONSTRUCTION & WIDENING FROM 2 LANES TO 4 LANES.		CONG DIST. 3	ROW LOCL	
	LENGTH(Miles/km): 3.14/5.05226			CONST 1997	$ 3696
	MANAGER: GENE POWELL (M)		FUND SOURCE: SURFACE TRANSPORT.	FED SHARE	$ 2957
STATUS:	REQ HENRY & CITY/MCDONOUGH DO ROW & UTILITIES 9-21-94		FEDERAL HIGHWAY ADMIN FUNDS	GA. SHARE	$ 739
				OTH SHARE	$
HENRY	JONESBORO ROAD/CR 655 AT BIRCH CREEK		ATLANTA TIP # HE 7	PE 1997	$ 25
331990	REPLACEMENT OF THE EXISTING BRIDGES(S). FROM 2 TO 4 LANES.		CONG DIST. 3	ROW LOCL	
	LENGTH(Miles/km): .25/.40225			CONST	AFTER 97
	MANAGER: GENE POWELL (M)		FUND SOURCE: BRIDGE PROGRAM		
STATUS:	SEND LGPA IN 1996		FEDERAL HIGHWAY ADMIN FUNDS		

COUNTY P.I.NO.	DESCRIPTION PROJECT DATA	ARC REGIONAL DEVELOPMENT COMMISSION	COMMENTS	FISCAL YEAR	COST ESTS
HENRY	CR 290/S HAMPTON RD OVER TOWALIGA RIVER SE HAMPTON		ATLANTA TIP # HE 15	PE 1993	UNDERWAY
370940	REPLACEMENT OF THE EXISTING BRIDGES(S). NO ADDED LANES.		CONG DIST. 3	ROW LOCL	
	LENGTH(Miles/km): .50/.80450			CONST 1997	$ 353
	MANAGER: GORDON BROWN(M)		FUND SOURCE: BRIDGE PROGRAM	FED SHARE	$ 282
STATUS:	REQ HENRY COUNTY DO ROW, UTILITIES & DETOURS 3-23-92		FEDERAL HIGHWAY ADMIN FUNDS	GA. SHARE	$ 71
				OTH SHARE	$
HENRY	CR 132/TURNER CHURCH RD OVER WALNUT CREEK TRIBUTARY		ATLANTA TIP # HE 16	PE 1993	UNDERWAY
370941	REPLACEMENT OF THE EXISTING BRIDGES(S). NO ADDED LANES.		CONG DIST. 3	ROW LOCL	
	LENGTH(Miles/km): .50/.80450			CONST 1995	$ 259
	MANAGER: GORDON BROWN		FUND SOURCE: BRIDGE PROGRAM	FED SHARE	$ 207
STATUS:	HENRY COUNTY SIGNED FOR ROW & UTILITIES 6-1-92		FEDERAL HIGHWAY ADMIN FUNDS	GA. SHARE	$ 52
				OTH SHARE	$
HENRY	SR 138 FM WALT STEPHENS RD/CLAYTON TO I-75...SEE CLAYTON CO		ATLANTA TIP # CL 31	PE NONE	$ 0
72148X	UNKNOWN / UNKNOWN		CONG DIST. 0 & 0	ROW NONE	$ 0
	LENGTH(Miles/km): .00/.00000 - EXIST. LANES: 0 /PROPOSED LANES: 0			CONST NONE	$ 0
	MANAGER: J. GARLAND		FUND SOURCE: UNKNOWN		
STATUS:			FEDERAL HIGHWAY ADMIN FUNDS		
			721480 IS AN ASSOCIATED PROJECT.		

COUNTY / P.I.NO.	DESCRIPTION / PROJECT DATA	ARC / REGIONAL DEVELOPMENT COMMISSION	COMMENTS	FISCAL YEAR	COST ESTS
ROCKDALE 7V1035	ELDERLY AND DISABLED VEHICLES AND EQUIPMENT TRANSIT PROJECTS / CAPITAL FUNDS RECIPIENT: AGENCIES IN ROCKDALE COUNTY MANAGER: STEVE KISH STATUS:		CONG DIST. 4 FUND SOURCE: ELDERLY & DISABLED FUND FEDERAL TRANSIT ADMIN FUNDS	CAPITAL 1995 FED SHARE GA. SHARE OTH SHARE	$ 10 $ 8 $ 1 $ 1
ROCKDALE 7V1036	ELDERLY AND DISABLED VEHICLES AND EQUIPMENT TRANSIT PROJECTS / CAPITAL FUNDS RECIPIENT: AGENCIES IN ROCKDALE COUNTY MANAGER: STEVE KISH STATUS:		CONG DIST. 4 FUND SOURCE: ELDERLY & DISABLED FUND FEDERAL TRANSIT ADMIN FUNDS	CAPITAL 1996 FED SHARE GA. SHARE OTH SHARE	$ 10 $ 8 $ 1 $ 1
ROCKDALE 7V7022	ELDERLY AND DISABLED VEHICLES AND EQUIPMENT TRANSIT PROJECTS / CAPITAL FUNDS RECIPIENT: AGENCIES IN ROCKDALE COUNTY MANAGER: STEVE KISH STATUS:		CONG DIST. 4 FUND SOURCE: ELDERLY & DISABLED FUND FEDERAL TRANSIT ADMIN FUNDS	CAPITAL 1997 FED SHARE GA. SHARE OTH SHARE	$ 13 $ 10 $ 2 $ 1
ROCKDALE 712240	I-20/CONYERS @ WEST AVE INTERCHANGE / RECST. OR REHAB. LENGTH(Miles/km): .73/1.17457 - EXIST. LANES: 3 /PROPOSED LANES: MANAGER: BILL MOSKAL STATUS: SIGNED BY CITY OF CONYERS 11-5-85 FOR UTILITIES		ATLANTA TIP # R 19 CONG DIST. 4 5 FUND SOURCE: I-STATE MAINT. FEDERAL HIGHWAY ADMIN FUNDS	PE 1986 ROW 1993 CONST 1995 FED SHARE GA. SHARE OTH SHARE	UNDERWAY UNDERWAY $ 3219 $ 2897 $ 322 $
ROCKDALE 712640	PARKER RD FM CULPEPPER TO OAKLAND @ MALCOLM & I-20 BR; RW $ RECONSTRUCTION & WIDENING FROM 2 LANES TO 4 LANES. LENGTH(Miles/km): .72/1.15848 MANAGER: BILL MOSKAL (C) STATUS: CT REQ CO ROW, UTIL & PE 4-5-93; CITY SGN 3-2-93 PUB UTIL		ATLANTA TIP # RO 15 CONG DIST. 4 FUND SOURCE: SURFACE TRANSPORT. FEDERAL HIGHWAY ADMIN FUNDS 71Y640 IS AN ASSOCIATED PROJECT.	PE LOCL ROW 1996 CONST NONE	 $ 2000 $ 0
ROCKDALE 712645	PARKER RD FM CULPEPPER TO OAKLAND @ MALCOLM & I-20 BR (CST $ RECONSTRUCTION & WIDENING FROM 2 LANES TO 4 LANES. LENGTH(Miles/km): .72/1.15848 MANAGER: STATUS: SEE 712640		ATLANTA TIP # RO 15 CONG DIST. 4 FUND SOURCE: DEMONSTRATION PROGRAM FEDERAL HIGHWAY ADMIN FUNDS	PE LOCL ROW NONE CONST 1997 FED SHARE GA. SHARE OTH SHARE	 $ 0 $ 4653 $ 3722 $ 931 $
ROCKDALE 71R640	PARKER RD FM CULPEPPER TO OAKLAND; FOR ADDL RW $; SEE 712640 RECONSTRUCTION & WIDENING FROM 2 LANES TO 4 LANES. LENGTH(Miles/km): .00/.00000 MANAGER: STATUS:		ATLANTA TIP # RO 15 CONG DIST. 4 FUND SOURCE: SURFACE TRANSPORT. FEDERAL HIGHWAY ADMIN FUNDS	PE LOCL ROW 1997 CONST NONE	 $ 3000 $ 0

COUNTY / P.I.#	DESCRIPTION / PROJECT DATA	COMMENTS	FISCAL YEAR	COST ESTS
ROCKDALE 71Y640	PARKER RD FM CULPEPPER TO OAKLAND @ MALCOLM/BR @I-20 712640 BRIDGES / NEW CONSTRUCTION LENGTH(Miles/km): .00/.00000 MANAGER: BILL MOSKAL STATUS:	ATLANTA TIP # RO 15 CONG DIST. 4 FUND SOURCE: NAT'L HIGHWAY FEDERAL HIGHWAY ADMIN FUNDS 712640 IS AN ASSOCIATED PROJECT.	PE LOCL ROW NONE CONST 1995 FED SHARE GA. SHARE OTH SHARE	 $ 0 $ 1979 $ 1583 $ 396 $
ROCKDALE 721580	SR 138 FM RELOC SR138 @ SR 20 TO I-20 RECONSTRUCTION & WIDENING FROM 4 LANES TO 6 LANES. LENGTH(Miles/km): 1.26/2.02734 MANAGER: D. CHURCH STATUS: CO SGN UTIL 10/89; CONYERS SGN P UTIL 2/91	ATLANTA TIP # RO 35 CONG DIST. 4 FUND SOURCE: SURFACE TRANSPORT. FEDERAL HIGHWAY ADMIN FUNDS	PE 1993 ROW 1996 CONST	UNDERWAY $ 2390 AFTER 97
ROCKDALE 730903	SR 20 FM SOUTH OF HONEY CREEK RD TO RELOCATED SR 138 RECONSTRUCTION & WIDENING FROM 2 LANES TO 4 LANES. LENGTH(Miles/km): 2.88/4.63392 MANAGER: D. CHURCH (M) STATUS: CONTRACT REQ COUNTY DO PE & UTILITIES 8-16-94	ATLANTA TIP # RO 18 CONG DIST. 4 FUND SOURCE: SURFACE TRANSPORT. FEDERAL HIGHWAY ADMIN FUNDS	PE 1992 ROW 1996 CONST	UNDERWAY $ 2000 AFTER 97
ROCKDALE 730905	EXTEND BR CLVT ON SR 20 @ ALMOND BRANCH REHAB. OF THE EXISTING BRIDGE(S). FROM 2 LANES TO 4 LANES. LENGTH(Miles/km): .01/.01609 MANAGER: D. CHURCH (M) STATUS: CONTRACT REQ COUNTY DO PE AND UTILITIES 8-16-94	ATLANTA TIP # RO 44 CONG DIST. 4 FUND SOURCE: BRIDGE PROGRAM FEDERAL HIGHWAY ADMIN FUNDS	PE 1991 ROW NONE CONST	UNDERWAY $ 0 AFTER 97
ROCKDALE 730907	SR 20 FM SR 212 IN NEWTON CO NORTH TO HONEY CREEK RD/CR 23 RECONSTRUCTION & WIDENING FROM 2 LANES TO 4 LANES. LENGTH(Miles/km): 3.50/5.63150 MANAGER: D. CHURCH (M) STATUS:	ATLANTA TIP # RO 28 CONG DIST. 4 FUND SOURCE: SURFACE TRANSPORT. FEDERAL HIGHWAY ADMIN FUNDS	PE 1992 ROW CONST	UNDERWAY AFTER 97 AFTER 97
ROCKDALE 730950	SR 20 @ BIG HAYNES CREEK NEAR WALTON CO LINE REPLACEMENT OF THE EXISTING BRIDGES(S). NO ADDED LANES. LENGTH(Miles/km): .20/.32180 MANAGER: D. GODWIN (M) STATUS: ROCKDALE SIGNED 10-27-92 FOR UTILITIES.	ATLANTA TIP # RO 42 CONG DIST. 4 FUND SOURCE: BRIDGE PROGRAM FEDERAL HIGHWAY ADMIN FUNDS	PE 1995 ROW 1997 CONST	UNDERWAY $ 10 AFTER 97
ROCKDALE 731040	SR 138 FROM SIGMAN RD/SR 20 TO DENNARD RD RECONSTRUCTION & WIDENING FROM 2 LANES TO 4 LANES. LENGTH(Miles/km): 3.00/4.82700 MANAGER: D. CHURCH STATUS: COUNTY SGN 3-1-93 UTILITIES; CITY SIGN 3-1-94 PUB UTILITIES	ATLANTA TIP # RO 13 CONG DIST. 4 FUND SOURCE: NAT'L HIGHWAY FEDERAL HIGHWAY ADMIN FUNDS	PE 1993 ROW 1994 CONST 1995 FED SHARE GA. SHARE OTH SHARE	UNDERWAY UNDERWAY $ 7628 $ 6102 $ 1526 $

COUNTY / P.I.NO.	DESCRIPTION / PROJECT DATA	ARC REGIONAL DEVELOPMENT COMMISSION	COMMENTS	FISCAL YEAR	COST ESTS
ROCKDALE	SR 138 @ YELLOW RIVER		ATLANTA TIP # RO 46	PE 1993	UNDERWAY
731045	REHAB. OF THE EXISTING BRIDGE(S). FROM 2 LANES TO 5 LANES.		CONG DIST. 4	ROW NONE	$ 0
	LENGTH(Miles/km): .05/.08045			CONST 1995	$ 788
	MANAGER: D. CHURCH		FUND SOURCE: BRIDGE PROGRAM	FED SHARE	$ 630
STATUS:	ROCKDALE SGN 3-1-93 FOR UTILITIES.		FEDERAL HIGHWAY ADMIN FUNDS	GA. SHARE	$ 158
				OTH SHARE	$
ROCKDALE	SR 138/SR 20 FROM NORTH OF I-20 TO SIGMAN ROAD		ATLANTA TIP # RO 13	PE NONE	$ 0
731047	RECONSTRUCTION & WIDENING FROM 4 LANES TO 6 LANES.		CONG DIST. 4	ROW 1996	$ 5789
	LENGTH(Miles/km): 1.70/2.73530			CONST	AFTER 97
	MANAGER: D. CHURCH		FUND SOURCE: NAT'L HIGHWAY		
STATUS:	REQ CITY DO ROW/UTIL 9/92; CO SGN UTIL/REFUSED ROW 3-1-93		FEDERAL HIGHWAY ADMIN FUNDS		
ROCKDALE	SR 20 FM HONEY CREEK RD TO SR 138 - FOR ADDL R/W $; 730903		ATLANTA TIP # RO 18	PE NONE	$ 0
73Y903	RECONSTRUCTION & WIDENING FROM 2 LANES TO 4 LANES.		CONG DIST. 4	ROW 1997	$ 3000
	LENGTH(Miles/km): 2.88/4.63392			CONST NONE	$ 0
	MANAGER:		FUND SOURCE: SURFACE TRANSPORT.		
STATUS:			FEDERAL HIGHWAY ADMIN FUNDS		
ROCKDALE	OLD COVINGTON HWY @ ROCKDALE INDUST. BLVD & FARMER ROAD		ATLANTA TIP # RO 31	PE NONE	$ 0
742510	INTERSECTION IMPROVEMENT / SAFETY		CONG DIST. 4	ROW LOCL	
	LENGTH(Miles/km): .20/.32180 - EXIST. LANES: 2 /PROPOSED LANES: 2			CONST 1995	$ 205
	MANAGER: D. GODWIN		FUND SOURCE: HWY. SAFETY	FED SHARE	$ 185
STATUS:	SGN 3/22/88 FOR ROW & UTILITIES T&S PROJECT		FEDERAL HIGHWAY ADMIN FUNDS	GA. SHARE	$ 21
				OTH SHARE	$
ROCKDALE	SR 20 @ PLEASANT HILL ROAD		ATLANTA TIP # RO 36	PE LOCL	
742810	INTERSECTION IMPROVEMENT / SAFETY		CONG DIST. 4	ROW LOCL	
	LENGTH(Miles/km): .59/.94931 - EXIST. LANES: 2 /PROPOSED LANES: 2			CONST 1995	$ 318
	MANAGER: D. GODWIN (C)		FUND SOURCE: HWY. SAFETY	FED SHARE	$ 286
STATUS:	COUNTY SIGNED CONTRACT FOR ROW, UTILITIES & PE 1-11-94		FEDERAL HIGHWAY ADMIN FUNDS	GA. SHARE	$ 32
				OTH SHARE	$
ROCKDALE	STANTON RD/CR 434 FM HONEY CREEK RD TO EBENEZER RD		ATLANTA TIP # RO 24	PE LOCL	
742820	RECONSTRUCTION & WIDENING FROM 2 LANES TO 4 LANES.		CONG DIST. 4	ROW LOCL	
	LENGTH(Miles/km): 2.55/4.10295			CONST 1997	$ 2667
	MANAGER: BILL MOSKAL		FUND SOURCE: SURFACE TRANSPORT.	FED SHARE	$ 2134
STATUS:	CT REQ CO DO PE, ROW, UTIL & ALL CST OVER $1,148,000 2-9-94		FEDERAL HIGHWAY ADMIN FUNDS	GA. SHARE	$ 986
				OTH SHARE	$ 1519
ROCKDALE	EBENEZER RD/CR 434 FM STANTON RD/CR 434 TO SMYRNA RD/CR 438		ATLANTA TIP # RO 24	PE LOCL	
752330	RECONSTRUCTION & WIDENING FROM 2 LANES TO 4 LANES.		CONG DIST. 4	ROW LOCL	
	LENGTH(Miles/km): 1.90/3.05710			CONST 1997	$ 1835
	MANAGER: BILL MOSKAL		FUND SOURCE: SURFACE TRANSPORT.	FED SHARE	$ 1468
STATUS:	CT REQ CO DO PE, ROW, UTIL & ALL CST OVER $887,000 2-9-94		FEDERAL HIGHWAY ADMIN FUNDS	GA. SHARE	$ 581
				OTH SHARE	$ 948

COUNTY / P.I.NO.	DESCRIPTION / PROJECT DATA	ARC REGIONAL DEVELOPMENT COMMISSION	COMMENTS	FISCAL YEAR	COST ESTS
ROCKDALE	JOHNSON RD/CR 56 AT EBENEZER RD		ATLANTA TIP # RO 24	PE LOCL	
752350	INTERSECTION IMPROVEMENT / SAFETY		CONG DIST. 4	ROW LOCL	
	LENGTH(Miles/km): .20/.32180 - EXIST. LANES: 0 /PROPOSED LANES:	0		CONST 1995	$ 205
	MANAGER: D. GODWIN (C)		FUND SOURCE: HWY. SAFETY	FED SHARE	$ 185
STATUS:	COUNTY SGN FOR PE, ROW, UTIL & CONST OVER $90,000. 5-24-94		FEDERAL HIGHWAY ADMIN FUNDS	GA. SHARE	$ 95
				OTH SHARE	$ 115
ROCKDALE	KLONDIKE RD/CR 437 FM SMYRNA RD/CR 438 TO JOHNSON SPUR		ATLANTA TIP # RO 17	PE LOCL	
752390	RECONSTRUCTION & WIDENING FROM 2 LANES TO 3 LANES.		CONG DIST. 4	ROW LOCL	
	LENGTH(Miles/km): .92/1.48028			CONST 1997	$ 1977
	MANAGER: BILL MOSKAL		FUND SOURCE: SURFACE TRANSPORT.	FED SHARE	$ 1582
STATUS:	CT REQ CO DO PE, ROW, UTIL & ALL CST OVER $780,000 1-6-94		FEDERAL HIGHWAY ADMIN FUNDS	GA. SHARE	$ 802
				OTH SHARE	$ 1197
ROCKDALE	HURST ROAD AT HONEY CREEK		ATLANTA TIP # RO 49	PE LOCL	
752400	REPLACEMENT OF THE EXISTING BRIDGES(S). NO ADDED LANES.		CONG DIST. 4	ROW LOCL	
	LENGTH(Miles/km): .40/.64360			CONST 1997	$ 557
	MANAGER: D. GODWIN (CM)		FUND SOURCE: BRIDGE PROGRAM	FED SHARE	$ 446
STATUS:	COUNTY SGN FOR PE, ROW, UTIL & CONST OVER $293,000 5-24-94		FEDERAL HIGHWAY ADMIN FUNDS	GA. SHARE	$ 153
				OTH SHARE	$ 264
ROCKDALE	SMYRNA RD/CR 438 @ KLONDIKE RD/CR 57		ATLANTA TIP # RO 17	PE LOCL	
752410	INTERSECTION IMPROVEMENT / SAFETY		CONG DIST. 4	ROW LOCL	
	LENGTH(Miles/km): .20/.32180 - EXIST. LANES: 0 /PROPOSED LANES:	0		CONST 1995	$ 215
	MANAGER: D. GODWIN (C)		FUND SOURCE: HWY. SAFETY	FED SHARE	$ 194
STATUS:	COUNTY SGN FOR PE, ROW, UTIL & CONST OVER $90,000. 5-24-94		FEDERAL HIGHWAY ADMIN FUNDS	GA. SHARE	$ 104
				OTH SHARE	$ 125
ROCKDALE	ROCKBRIDGE RD/CR 74 @ MAIN ST IN CONYERS		ATLANTA TIP # RO 52	PE LOCL	
752420	INTERSECTION IMPROVEMENT / SAFETY		CONG DIST. 4	ROW LOCL	
	LENGTH(Miles/km): .38/.61142 - EXIST. LANES: 0 /PROPOSED LANES:	0		CONST 1996	$ 408
	MANAGER: D. GODWIN (C)		FUND SOURCE: HWY. SAFETY	FED SHARE	$ 367
STATUS:	REQ COUNTY DO ROW, UTIL, PE & CONST OVER $225,000 10-5-93		FEDERAL HIGHWAY ADMIN FUNDS	GA. SHARE	$ 142
				OTH SHARE	$ 183
ROCKDALE	FARMER RD/CR 439 @ SIGMAN RD/CR 435		ATLANTA TIP # RO 30	PE LOCL	
752440	INTERSECTION IMPROVEMENT / SAFETY		CONG DIST. 4	ROW LOCL	
	LENGTH(Miles/km): .20/.32180 - EXIST. LANES: 2 /PROPOSED LANES:	2		CONST 1995	$ 392
	MANAGER: D. GODWIN		FUND SOURCE: HWY. SAFETY	FED SHARE	$ 353
STATUS:	COUNTY SGN DO ROW, UTIL, PE & CONST OVER $180,000 1-22-94		FEDERAL HIGHWAY ADMIN FUNDS	GA. SHARE	$ 173
				OTH SHARE	$ 212
ROCKDALE	SR 212 AT TUCKER MILL ROAD AND HONEY CREEK ROAD		ATLANTA TIP # R 40	PE 1994	UNDERWAY
752490	TURN LANES / SAFETY		CONG DIST. 4	ROW LOCL	
	LENGTH(Miles/km): .37/.59533 - EXIST. LANES: 2 /PROPOSED LANES:	4		CONST 1996	$ 100
	MANAGER: D. GODWIN		FUND SOURCE: HWY. SAFETY	FED SHARE	$ 90
STATUS:	REQ ROCKDALE DO ROW & UTILITIES 5-11-94		FEDERAL HIGHWAY ADMIN FUNDS	GA. SHARE	$ 10
				OTH SHARE	$

Central Savannah River
Regional Development Center

Burke
Columbia
Emanuel
Glascock
Hancock
Jefferson
Jenkins
Johnson
Lincoln
McDuffie
Richmond
Screven
Taliaferro
Warren
Washington
Wilkes

Jacksonville
Pridgen
Wray
Broxton
Ambrose
West Green
GENERAL COFFEE STATE PARK
Nicholls
Alma
BACON
Douglas
COFFEE
Lax
Bickley
Dixie Union
Mershon
Bristol
Offerman
Patterson
Hortense
Blackshear
PIERCE
Waynesville
Atkinson
BRANTLEY
Lulaton
Nahunta
Hickox
Willacoochee
Glory
Kirkland
Pearson
ATKINSON
Axson
Millwood
Waresboro
Waycross
Hoboken
LAURA S. WALKER STATE PARK
Cogdell
Needham
Glenmore
WAYCROSS STATE FOREST
WARE
Manor
Argyle
Okefenokee
Winokur
Homerville
Race Pond
DuPont
Stockton
CLINCH
OKEFENOKEE NATIONAL WILDLIFE REFUGE AND WILDERNESS AREA
CHARLTON
STEPHEN C. FOSTER STATE PARK
Homeland
Folkston
Haylow
SUWANNEE CANAL RECREATIONAL AREA
Fargo
Edith
Council
Moniac
Saint George
Suwannee
Suwannochee Creek
Little Satilla
Big Hurricane Creek
Hurricane Creek
Satilla
Little
River
GEORGIA
FLORIDA (SOU RY)
G S & F RY (SOU RY)
CSX
SR 135 US 221
SR 896
4 Alt
Sr
Screv
FLA.

10 0 10
SCALE IN MILES

SOUTHEAST GEORGIA

COUNTY P.I.NO.	DESCRIPTION PROJECT DATA	COMMENTS	FISCAL YEAR	COST ESTS
BURKE	COUNTY OPERATED PUBLIC TRANSIT SERVICE			
2B1094	TRANSIT PROJECTS / OPERATIONS	CONG DIST. 11		
	FUNDS RECIPIENT: BURKE		OPERATING 1995	$ 68
	MANAGER: STEVE KISH	FUND SOURCE: RURAL TRANSIT	FED SHARE	$ 40
STATUS:		FEDERAL TRANSIT ADMIN FUNDS	GA. SHARE	$
			OTH SHARE	$ 28
BURKE	COUNTY OPERATED PUBLIC TRANSIT SERVICE			
2B1095	TRANSIT PROJECTS / OPERATIONS	CONG DIST. 11		
	FUNDS RECIPIENT: BURKE		OPERATING 1996	$ 71
	MANAGER: STEVE KISH	FUND SOURCE: RURAL TRANSIT	FED SHARE	$ 42
STATUS:		FEDERAL TRANSIT ADMIN FUNDS	GA. SHARE	$
			OTH SHARE	$ 29
BURKE	COUNTY OPERATED PUBLIC TRANSIT SERVICE			
2B7034	TRANSIT PROJECTS / OPERATIONS	CONG DIST. 11		
	FUNDS RECIPIENT: BURKE		OPERATING 1997	$ 74
	MANAGER: STEVE KISH	FUND SOURCE: RURAL TRANSIT	FED SHARE	$ 44
STATUS:		FEDERAL TRANSIT ADMIN FUNDS	GA. SHARE	$
			OTH SHARE	$ 31
BURKE	TWO STANDARD VANS			
2C2094	TRANSIT PROJECTS / CAPITAL	CONG DIST. 11		
	FUNDS RECIPIENT: BURKE		CAPITAL 1995	$ 40
	MANAGER: STEVE KISH	FUND SOURCE: RURAL TRANSIT	FED SHARE	$ 32
STATUS:	LGPA NOT APPLICABLE	FEDERAL TRANSIT ADMIN FUNDS	GA. SHARE	$ 4
			OTH SHARE	$ 4
BURKE	ONE CONVERSION VAN/LIFT			
2C2095	TRANSIT PROJECTS / CAPITAL	CONG DIST. 11		
	FUNDS RECIPIENT: BURKE		CAPITAL 1996	$ 32
	MANAGER: STEVE KISH	FUND SOURCE: RURAL TRANSIT	FED SHARE	$ 26
STATUS:	LGPA NOT APPLICABLE	FEDERAL TRANSIT ADMIN FUNDS	GA. SHARE	$ 3
			OTH SHARE	$ 3
BURKE	ONE STANDARD VAN			
2C8005	TRANSIT PROJECTS / CAPITAL	CONG DIST. 11		
	FUNDS RECIPIENT: BURKE		CAPITAL 1997	$ 21
	MANAGER: STEVE KISH	FUND SOURCE: RURAL TRANSIT	FED SHARE	$ 17
STATUS:		FEDERAL TRANSIT ADMIN FUNDS	GA. SHARE	$ 2
			OTH SHARE	$ 2
BURKE	SR 24 WB MP 22-23.3/EB24.3-25.6/WB 29-30.3&37-1.1/JEFFERSON		PE 1997	$ 81
231260	ADDITION OF A PASSING LANE.	CONG DIST. 11	ROW	AFTER 97
	LENGTH(Miles/km): 5.40/8.68860		CONST	AFTER 97
	MANAGER: D. GRIFFITH (M)	FUND SOURCE: SURFACE TRANSPORT.		
STATUS:		FEDERAL HIGHWAY ADMIN FUNDS		
		23126X IS AN ASSOCIATED PROJECT.		

COUNTY / P.I.NO.	DESCRIPTION / PROJECT DATA	COMMENTS	FISCAL YEAR	COST ESTS
BURKE	SR 78/US 319 FM SR 171 TO SR 17....JEFFERSON -231560		PE NONE	$ 0
23156X	UNKNOWN / UNKNOWN	CONG DIST. 0 & 0	ROW NONE	$ 0
	LENGTH(Miles/km): .00/.00000 - EXIST. LANES: 0 /PROPOSED LANES: 0		CONST NONE	$ 0
	MANAGER: L. SEABROOK	FUND SOURCE: UNKNOWN		
STATUS:		FEDERAL HIGHWAY ADMIN FUNDS		
		231560 IS AN ASSOCIATED PROJECT.		
BURKE	79 AC MUNDY WETLAND MITIGATION SITE N/SR 56;NE OF WAYNESBORO		PE NONE	$ 0
270840	RIGHTS-OF-WAY / ENHANCEMENT	CONG DIST. 11	ROW 1995	$ 125
	LENGTH(Miles/km): .00/.00000 - EXIST. LANES: 0 /PROPOSED LANES: 0		CONST NONE	$ 0
	MANAGER: D STUDSTILL	FUND SOURCE: SURFACE TRANSPORT.		
STATUS:	NOT APPLICABLE	FEDERAL HIGHWAY ADMIN FUNDS		

COUNTY / P.I.NO.	DESCRIPTION / PROJECT DATA	COMMENTS	FISCAL YEAR	COST ESTS
COLUMBIA	COUNTY OPERATED PUBLIC TRANSIT SERVICE			
2B1099	TRANSIT PROJECTS / OPERATIONS	CONG DIST. 10		
	FUNDS RECIPIENT: COLUMBIA		OPERATING 1995	$ 45
	MANAGER: STEVE KISH	FUND SOURCE: RURAL TRANSIT	FED SHARE	$ 27
STATUS:		FEDERAL TRANSIT ADMIN FUNDS	GA. SHARE	$
			OTH SHARE	$ 19
COLUMBIA	COUNTY OPERATED PUBLIC TRANSIT SERVICE			
2B1100	TRANSIT PROJECTS / OPERATIONS	CONG DIST. 10		
	FUNDS RECIPIENT: COLUMBIA		OPERATING 1996	$ 47
	MANAGER: STEVE KISH	FUND SOURCE: RURAL TRANSIT	FED SHARE	$ 28
STATUS:		FEDERAL TRANSIT ADMIN FUNDS	GA. SHARE	$
			OTH SHARE	$ 19
COLUMBIA	COUNTY OPERATED PUBLIC TRANSIT SERVICE			
2B7035	TRANSIT PROJECTS / OPERATIONS	CONG DIST. 10		
	FUNDS RECIPIENT: COLUMBIA		OPERATING 1997	$ 49
	MANAGER: STEVE KISH	FUND SOURCE: RURAL TRANSIT	FED SHARE	$ 29
STATUS:		FEDERAL TRANSIT ADMIN FUNDS	GA. SHARE	$
			OTH SHARE	$ 20
COLUMBIA	ONE STANDARD VAN AND ONE MOBILE RADIO			
2C2099	TRANSIT PROJECTS / CAPITAL	CONG DIST. 10		
	FUNDS RECIPIENT: COLUMBIA		CAPITAL 1995	$ 21
	MANAGER: STEVE KISH	FUND SOURCE: RURAL TRANSIT	FED SHARE	$ 17
STATUS:	LGPA NOT APPLICABLE	FEDERAL TRANSIT ADMIN FUNDS	GA. SHARE	$ 2
			OTH SHARE	$ 2
COLUMBIA	I-20 @ WHEELER RD/SEE RICHMOND CO -210490			
21049X	UNKNOWN / UNKNOWN	CONG DIST. 0 & 0	PE NONE	$ 0
	LENGTH(Miles/km): .00/.00000 - EXIST. LANES: 0 /PROPOSED LANES: 0		ROW NONE	$ 0
	MANAGER: NEIL DAVIS	FUND SOURCE: UNKNOWN	CONST NONE	$ 0
STATUS:		FEDERAL HIGHWAY ADMIN FUNDS		
		210490 IS AN ASSOCIATED PROJECT.		
COLUMBIA	I-20 REST AREA #62 & 63		PE 1994	UNDERWAY
210565	REST AREA / RECST. OR REHAB.	CONG DIST. 10	ROW NONE	$ 0
	LENGTH(Miles/km): .30/.48270 - EXIST. LANES: 0 /PROPOSED LANES: 0		CONST 1996	$ 1681
	MANAGER: J. GARLAND (C)	FUND SOURCE: I-STATE MAINT.	FED SHARE	$ 1513
STATUS:	COLUMBIS COUNTY SIGNED 6-15-93 FOR UTILITIES	FEDERAL HIGHWAY ADMIN FUNDS	GA. SHARE	$ 168
			OTH SHARE	$
COLUMBIA	I-20 FROM KIOKEE CREEK TO SOUTH CAROLINA LINE		PE NONE	$ 0
210590	RIDING SURFACE REHABILITATION. SURFACE, GRIND, SEAL, STRIPE ETC.	CONG DIST. 10	ROW NONE	$ 0
	LENGTH(Miles/km): .00/.00000 - EXIST. LANES: 4 /PROPOSED LANES: 4		CONST 1995	$ 7200
	MANAGER: L. SEABROOK	FUND SOURCE: I-STATE MAINT.	FED SHARE	$ 6480
STATUS:	NOT APPLICABLE	FEDERAL HIGHWAY ADMIN FUNDS	GA. SHARE	$ 720
			OTH SHARE	$

COUNTY / P.I.NO.	DESCRIPTION / PROJECT DATA	COMMENTS	FISCAL YEAR	COST ESTS
COLUMBIA	SR 232 WB MP 2.5-3.6;EB 3.6-5.0;WB 4.25-6.9/INCL CLVT	AUGUSTA TIP # GI006	PE 1992	UNDERWAY
221410	ADDITION OF A PASSING LANE.	CONG DIST. 10	ROW 1993	UNDERWAY
	LENGTH(Miles/km): 2.40/3.86160		CONST 1995	$ 2800
	MANAGER: D. GRIFFITH	FUND SOURCE: SURFACE TRANSPORT.	FED SHARE	$ 2240
STATUS:	CO SGN UTIL 4-4-91; PROJECT IS OUTSIDE UAB, IN STUDY AREA	FEDERAL HIGHWAY ADMIN FUNDS	GA. SHARE	$ 560
			OTH SHARE	$
COLUMBIA	SR 10/US 78 FM UCHEE CRK E/CR 258 TO SR 223/RICHMOND CO	AUGUSTA TIP # RC-004	PE 1994	UNDERWAY
221790	RECONSTRUCTION & WIDENING FROM 2 LANES TO 4 LANES.	CONG DIST. 10	ROW	AFTER 97
	LENGTH(Miles/km): 4.10/6.59690		CONST	AFTER 97
	MANAGER: BILL MOSKAL (M)	FUND SOURCE: SURFACE TRANSPORT.		
STATUS:		FEDERAL HIGHWAY ADMIN FUNDS		
COLUMBIA	SR 104 FM MP 11.95 S/CR 80 TO SR 47 @ POLLARDS CORNER		PE 1992	UNDERWAY
221800	RECONSTRUCTION & WIDENING FROM 2 LANES TO 4 LANES.	CONG DIST. 10	ROW	AFTER 97
	LENGTH(Miles/km): 2.96/4.76264		CONST	AFTER 97
	MANAGER: B FERGUSON	FUND SOURCE: SURFACE TRANSPORT.		
STATUS:	COLUMBIA COUNTY SGN 3-17-92 FOR UTILITIES.	FEDERAL HIGHWAY ADMIN FUNDS		
COLUMBIA	SR 104 FM MP 8.95 S OF CR 515 TO MP 11.95 S OF CR 80	AUGUSTA TIP # CC-076	PE 1992	UNDERWAY
221805	RECONSTRUCTION & WIDENING FROM 2 LANES TO 4 LANES.	CONG DIST. 10	ROW 1996	$ 1392
	LENGTH(Miles/km): 3.00/4.82700		CONST	AFTER 97
	MANAGER: B FERGUSON	FUND SOURCE: SURFACE TRANSPORT.		
STATUS:	COLUMBIA COUNTY SGN FOR UTILITIES 5-19-92	FEDERAL HIGHWAY ADMIN FUNDS		
COLUMBIA	SR 28/FURYS FERRY RD FM RIVERWATCH PKWY TO CR 98/RICHMOND	AUGUSTA TIP # RC-CC-048	PE 1992	UNDERWAY
221860	RECONSTRUCTION & WIDENING FROM 2 LANES TO 4 LANES.	CONG DIST. 10	ROW	AFTER 97
	LENGTH(Miles/km): 2.88/4.63392		CONST	AFTER 97
	MANAGER: D. CHURCH (M)	FUND SOURCE: SURFACE TRANSPORT.		
STATUS:	CO REQ COST EST 6-1-92; COLUMBIA SGN 3-17-92 FOR UTILITIES	FEDERAL HIGHWAY ADMIN FUNDS		
COLUMBIA	SR 28/FURY'S FERRY RD @ BASTON RD/VAUGHN RD	AUGUSTA TIP # CC-048	PE LOCL	
222230	INTERSECTION IMPROVEMENT / RECST. OR REHAB.	CONG DIST. 10	ROW 1993	UNDERWAY
	LENGTH(Miles/km): .63/1.01367 - EXIST. LANES: 2 /PROPOSED LANES:	4	CONST 1996	$ 2443
	MANAGER: D. CHURCH	FUND SOURCE: SURFACE TRANSPORT.	FED SHARE	$ 1954
STATUS:	CO SGN 3/92 PE/UTIL/ROW/50% STORE; AUGUSTA NO UTIL INVOLVED	FEDERAL HIGHWAY ADMIN FUNDS	GA. SHARE	$ 489
			OTH SHARE	$
COLUMBIA	SR 47 SB FRM MP 2.45 NEAR KEG CREEK SOUTH TO MP 3.88		PE 1995	UNDERWAY
231350	ADDITION OF A PASSING LANE.	CONG DIST. 10	ROW	AFTER 97
	LENGTH(Miles/km): 1.43/2.30087		CONST	AFTER 97
	MANAGER: D. GRIFFITH (M)	FUND SOURCE: SURFACE TRANSPORT.		
STATUS:		FEDERAL HIGHWAY ADMIN FUNDS		

COUNTY / P.I.NO.	DESCRIPTION / PROJECT DATA	COMMENTS	FISCAL YEAR	COST ESTS
COLUMBIA	SR 104/WASHINGTON RD @ CLUB CAR DRIVE (COMMERCIAL DRIVE)	AUGUSTA TIP # CC-076	PE 1994	UNDERWAY
231370	INTERSECTION IMPROVEMENT / SAFETY	CONG DIST. 10	ROW LOCL	
	LENGTH(Miles/km): .30/.48270 - EXIST. LANES: 4 /PROPOSED LANES: 5		CONST 1995	$ 110
	MANAGER: D. GRIFFITH	FUND SOURCE: HWY. SAFETY	FED SHARE	$ 99
STATUS:	COLUMBIA COUNTY SIGNED FOR UTILITIES 11-20-92	FEDERAL HIGHWAY ADMIN FUNDS	GA. SHARE	$ 11
			OTH SHARE	$
COLUMBIA	SR 223, MP 3.98; 6.5; 7.3 CULVERT EXTENSIONS		PE NONE	$ 0
242210	BRIDGES / MAINTENANCE	CONG DIST. 2	ROW NONE	$ 0
	LENGTH(Miles/km): .00/.00000		CONST 1995	$ 27
	MANAGER: L. SEABROOK	FUND SOURCE: SURFACE TRANSPORT.	FED SHARE	$ 22
STATUS:	NOT APPLICABLE	FEDERAL HIGHWAY ADMIN FUNDS	GA. SHARE	$ 5
			OTH SHARE	$
COLUMBIA	SR 383/BELAIR RD FM FT GORDON GATE TO I-20/SEE RICHMOND CO	AUGUSTA TIP # RC-CC-207	PE NONE	$ 0
25032X	UNKNOWN / UNKNOWN	CONG DIST. 0 & 0	ROW NONE	$ 0
	LENGTH(Miles/km): .00/.00000 - EXIST. LANES: 0 /PROPOSED LANES: 0		CONST NONE	$ 0
	MANAGER: D. CHURCH	FUND SOURCE: UNKNOWN		
STATUS:		FEDERAL HIGHWAY ADMIN FUNDS		
		250320 IS AN ASSOCIATED PROJECT.		
COLUMBIA	CR 145 FM CR 209 TO BASTON; NEW LOC FM OWENS TO OLD EVANS	AUGUSTA TIP # CC-7063	PE 1992	UNDERWAY
250470	RECONSTRUCTION & WIDENING FROM 2 LANES TO 5 LANES.	CONG DIST. 10	ROW LOCL	
	LENGTH(Miles/km): 2.60/4.18340		CONST	AFTER 97
	MANAGER: D. CHURCH (M)	FUND SOURCE: SURFACE TRANSPORT.		
STATUS:	COLUMBIA SIGNED 3-3-92 FOR ROW, UTILITIES AND DETOURS.	FEDERAL HIGHWAY ADMIN FUNDS		
COLUMBIA	CR 145 FM BASTON TO RIVERWATCH PK;BASTON FM SR 104 TO CR 145	AUGUSTA TIP # CC-7063	PE 1993	UNDERWAY
250475	RECONSTRUCTION & WIDENING FROM 2 LANES TO 4 LANES.	CONG DIST. 10	ROW LOCL	
	LENGTH(Miles/km): .57/.91713		CONST 1997	$ 3073
	MANAGER: D. CHURCH	FUND SOURCE: SURFACE TRANSPORT.	FED SHARE	$ 2458
STATUS:	COLUMBIA COUNTY SIGNED 3-3-92 FOR ROW AND UTILITIES.	FEDERAL HIGHWAY ADMIN FUNDS	GA. SHARE	$ 615
			OTH SHARE	$
COLUMBIA	SR 104 FM CR 91/SCOTTS WAY NW TO E/CR 515 (INCL BRIDGES)	AUGUSTA TIP # CC-076	PE 1992	UNDERWAY
262080	RECONSTRUCTION & WIDENING FROM 2 LANES TO 4 LANES.	CONG DIST. 10	ROW 1996	$ 1995
	LENGTH(Miles/km): 2.29/3.68461		CONST	AFTER 97
	MANAGER: B FERGUSON	FUND SOURCE: SURFACE TRANSPORT.		
STATUS:	COLUMBIA COUNTY SIGNED FOR UTILITIES 11-19-91.	FEDERAL HIGHWAY ADMIN FUNDS		
COLUMBIA	CR 136/BASTON RD FM CR 145 N TO SR 28/MARTINEZ	AUGUSTA TIP # CC-7006	PE 1992	UNDERWAY
262410	RECONSTRUCTION & WIDENING FROM 2 LANES TO 4 LANES.	CONG DIST. 10	ROW LOCL	
	LENGTH(Miles/km): .27/.43443		CONST 1995	$ 505
	MANAGER: D. CHURCH	FUND SOURCE: SURFACE TRANSPORT.	FED SHARE	$ 404
STATUS:	COLUMBIA COUNTY SIGNED 3-3-92 FOR ROW AND UTILITIES.	FEDERAL HIGHWAY ADMIN FUNDS	GA. SHARE	$ 101
			OTH SHARE	$

COUNTY / P.I.NO.	DESCRIPTION / PROJECT DATA	COMMENTS	FISCAL YEAR	COST ESTS
COLUMBIA	CULVERT EXTENSIONS AT VARIOUS LOCATIONS		PE NONE	$ 0
270860	BRIDGES / MAINTENANCE	CONG DIST. 2	ROW NONE	$ 0
	LENGTH(Miles/km): .00/.00000		CONST 1995	$ 179
	MANAGER: L. SEABROOK	FUND SOURCE: SURFACE TRANSPORT.	FED SHARE	$ 143
STATUS:	NOT APPLICABLE	FEDERAL HIGHWAY ADMIN FUNDS	GA. SHARE	$ 36
			OTH SHARE	$

COUNTY / P.I.NO.	DESCRIPTION / PROJECT DATA	COMMENTS	FISCAL YEAR	COST ESTS
EMANUEL	COUNTY OPERATED PUBLIC TRANSIT SERVICE			
2B1109	TRANSIT PROJECTS / OPERATIONS	CONG DIST. 1		
	FUNDS RECIPIENT: EMANUEL		OPERATING 1995	$ 32
	MANAGER: STEVE KISH	FUND SOURCE: RURAL TRANSIT	FED SHARE	$ 19
STATUS:		FEDERAL TRANSIT ADMIN FUNDS	GA. SHARE	$
			OTH SHARE	$ 13
EMANUEL	COUNTY OPERATED PUBLIC TRANSIT SERVICE			
2B1110	TRANSIT PROJECTS / OPERATIONS	CONG DIST. 1		
	FUNDS RECIPIENT: EMANUEL		OPERATING 1996	$ 33
	MANAGER: STEVE KISH	FUND SOURCE: RURAL TRANSIT	FED SHARE	$ 19
STATUS:		FEDERAL TRANSIT ADMIN FUNDS	GA. SHARE	$
			OTH SHARE	$ 14
EMANUEL	COUNTY OPERATED PUBLIC TRANSIT SERVICE			
2B7037	TRANSIT PROJECTS / OPERATIONS	CONG DIST. 1		
	FUNDS RECIPIENT: EMANUEL		OPERATING 1997	$ 34
	MANAGER: STEVE KISH	FUND SOURCE: RURAL TRANSIT	FED SHARE	$ 20
STATUS:		FEDERAL TRANSIT ADMIN FUNDS	GA. SHARE	$
			OTH SHARE	$ 14
EMANUEL	ONE CONVERSION VAN/LIFT AND ONE MOBILE RADIO			
2C2109	TRANSIT FACILITIES / CAPITAL	CONG DIST. 1		
	FUNDS RECIPIENT: EMANUEL		CAPITAL 1995	$ 32
	MANAGER: STEVE KISH	FUND SOURCE: RURAL TRANSIT	FED SHARE	$ 26
STATUS:	LGPA NOT APPLICABLE	FEDERAL TRANSIT ADMIN FUNDS	GA. SHARE	$ 3
			OTH SHARE	$ 3
EMANUEL	ONE STANDARD VAN AND ONE MOBILE RADIO			
2C8026	TRANSIT PROJECTS / CAPITAL	CONG DIST. 1		
	FUNDS RECIPIENT: EMANUEL		CAPITAL 1996	$ 21
	MANAGER: STEVE KISH	FUND SOURCE: RURAL TRANSIT	FED SHARE	$ 17
STATUS:		FEDERAL TRANSIT ADMIN FUNDS	GA. SHARE	$ 2
			OTH SHARE	$ 2
EMANUEL	SR 26/SWAINSBORO @ SOUTHERN RR/REMOVE BR & CONST GRADE XING		PE 1993	UNDERWAY
222210	BRIDGE REMOVAL / NEW CONSTRUCTION	CONG DIST. 1	ROW 1995	$ 60
	LENGTH(Miles/km): .56/.90104 - EXIST. LANES: 2 /PROPOSED LANES: 3		CONST 1997	$ 1382
	MANAGER: D. GRIFFITH (M)	FUND SOURCE: SURFACE TRANSPORT.	FED SHARE	$ 1106
STATUS:	REQ SWAINSBORO DO UTIL 12/91; COUNTY-NO UTIL INVOLVED 10/93	FEDERAL HIGHWAY ADMIN FUNDS	GA. SHARE	$ 276
			OTH SHARE	$
EMANUEL	SR 46 @ JACKS CREEK 1 MILE WEST OF CANDLER CO LINE		PE 1993	UNDERWAY
231130	REPLACEMENT OF THE EXISTING BRIDGES(S). NO ADDED LANES.	CONG DIST. 1	ROW NONE	$ 0
	LENGTH(Miles/km): .30/.48270		CONST 1995	$ 902
	MANAGER: D. GRIFFITH	FUND SOURCE: BRIDGE PROGRAM	FED SHARE	$ 722
STATUS:	EMANUEL COUNTY SIGNED FOR UTILITIES 1-21-92.	FEDERAL HIGHWAY ADMIN FUNDS	GA. SHARE	$ 180
			OTH SHARE	$

COUNTY P.I.NO.	DESCRIPTION PROJECT DATA	COMMENTS	FISCAL YEAR	COST ESTS
EMANUEL	SR 171 @ OHOOPEE RIVER AND OVERFLOW NE/SOPERTON & TREUTLEN		PE 1995	$ 20
231145	REPLACEMENT OF THE EXISTING BRIDGES(S). NO ADDED LANES.	CONG DIST. 8	ROW 1995	$ 30
	LENGTH(Miles/km): .10/.16090		CONST 1995	$ 914
	MANAGER: D. GRIFFITH	FUND SOURCE: BRIDGE PROGRAM	FED SHARE	$ 731
STATUS:	SEE BRS-578(4), TREUTLEN COUNTY, PI #231140	FEDERAL HIGHWAY ADMIN FUNDS	GA. SHARE	$ 183
		23114X IS AN ASSOCIATED PROJECT.	OTH SHARE	$
EMANUEL	SR 57/KITE RD @ MCLEOD BRIDGE RD/GOLF RD/ROBIN RD		PE NONE	$ 0
231380	INTERSECTION IMPROVEMENT / SAFETY	CONG DIST. 1	ROW 1994	UNDERWAY
	LENGTH(Miles/km): .36/.57924 - EXIST. LANES: 2 /PROPOSED LANES: 3		CONST 1995	$ 267
	MANAGER: D. GRIFFITH	FUND SOURCE: HWY. SAFETY	FED SHARE	$ 240
STATUS:	SWAINSBORO SGN 10-5-92 FOR UTILITIES T&S	FEDERAL HIGHWAY ADMIN FUNDS	GA. SHARE	$ 27
			OTH SHARE	$

COUNTY / P.I.NO.	DESCRIPTION / PROJECT DATA	COMMENTS	FISCAL YEAR	COST ESTS
GLASCOCK	COUNTY OPERATED PUBLIC TRANSIT SERVICE			
2B1114	TRANSIT PROJECTS / OPERATIONS	CONG DIST. 11		
	FUNDS RECIPIENT: GLASCOCK		OPERATING 1995	$ 32
	MANAGER: STEVE KISH	FUND SOURCE: RURAL TRANSIT	FED SHARE	$ 18
STATUS:		FEDERAL TRANSIT ADMIN FUNDS	GA. SHARE	$
			OTH SHARE	$ 14
GLASCOCK	COUNTY OPERATED PUBLIC TRANSIT SERVICE			
2B1115	TRANSIT PROJECTS / OPERATIONS	CONG DIST. 11		
	FUNDS RECIPIENT: GLASCOCK		OPERATING 1996	$ 34
	MANAGER: STEVE KISH	FUND SOURCE: RURAL TRANSIT	FED SHARE	$ 19
STATUS:		FEDERAL TRANSIT ADMIN FUNDS	GA. SHARE	$
			OTH SHARE	$ 15
GLASCOCK	COUNTY OPERATED PUBLIC TRANSIT SERVICE			
2B7038	TRANSIT PROJECTS / OPERATIONS	CONG DIST. 11		
	FUNDS RECIPIENT: GLASCOCK		OPERATING 1997	$ 34
	MANAGER: STEVE KISH	FUND SOURCE: RURAL TRANSIT	FED SHARE	$ 19
STATUS:		FEDERAL TRANSIT ADMIN FUNDS	GA. SHARE	$
			OTH SHARE	$ 15
GLASCOCK	ONE STANDARD VAN AND ONE MOBILE RADIO			
2C8006	TRANSIT PROJECTS / CAPITAL	CONG DIST. 11		
	FUNDS RECIPIENT: GLASCOCK		CAPITAL 1997	$ 22
	MANAGER: STEVE KISH	FUND SOURCE: RURAL TRANSIT	FED SHARE	$ 18
STATUS:		FEDERAL TRANSIT ADMIN FUNDS	GA. SHARE	$ 2
			OTH SHARE	$ 2

COUNTY P.I.NO.	DESCRIPTION PROJECT DATA	COMMENTS	FISCAL YEAR	COST ESTS
HANCOCK 2B1124	COUNTY OPERATED PUBLIC TRANSIT SERVICE TRANSIT PROJECTS / OPERATIONS FUNDS RECIPIENT: HANCOCK MANAGER: STEVE KISH STATUS:	CONG DIST. 11 FUND SOURCE: RURAL TRANSIT FEDERAL TRANSIT ADMIN FUNDS	OPERATING 1995 FED SHARE GA. SHARE OTH SHARE	$ 53 $ 31 $ $ 22
HANCOCK 2B1125	COUNTY OPERATED PUBLIC TRANSIT SERVICE TRANSIT PROJECTS / OPERATIONS FUNDS RECIPIENT: HANCOCK MANAGER: STEVE KISH STATUS:	CONG DIST. 11 FUND SOURCE: RURAL TRANSIT FEDERAL TRANSIT ADMIN FUNDS	OPERATING 1996 FED SHARE GA. SHARE OTH SHARE	$ 55 $ 32 $ $ 23
HANCOCK 2B7040	COUNTY OPERATED PUBLIC TRANSIT SERVICE TRANSIT PROJECTS / OPERATIONS FUNDS RECIPIENT: HANCOCK MANAGER: STEVE KISH STATUS:	CONG DIST. 11 FUND SOURCE: RURAL TRANSIT FEDERAL TRANSIT ADMIN FUNDS	OPERATING 1997 FED SHARE GA. SHARE OTH SHARE	$ 58 $ 34 $ $ 24
HANCOCK 2C2124	ONE CONVERSION VAN/LIFT AND ONE MOBILE RADIO TRANSIT PROJECTS / CAPITAL FUNDS RECIPIENT: HANCOCK MANAGER: STEVE KISH STATUS: LGPA NOT APPLICABLE	CONG DIST. 11 FUND SOURCE: RURAL TRANSIT FEDERAL TRANSIT ADMIN FUNDS	CAPITAL 1995 FED SHARE GA. SHARE OTH SHARE	$ 32 $ 26 $ 3 $ 3
HANCOCK 2C2125	ONE CONVERSION VAN WITH LIFT AND ONE MOBILE RADIO TRANSIT FACILITIES / CAPITAL FUNDS RECIPIENT: HANCOCK MANAGER: STEVE KISH STATUS: LGPA NOT APPLICABLE	CONG DIST. 11 FUND SOURCE: RURAL TRANSIT FEDERAL TRANSIT ADMIN FUNDS	CAPITAL 1996 FED SHARE GA. SHARE OTH SHARE	$ 33 $ 26 $ 4 $ 3
HANCOCK 2C8007	ONE CONVERSION VAN/LIFT AND ONE MOBILE RADIO TRANSIT PROJECTS / CAPITAL FUNDS RECIPIENT: HANCOCK MANAGER: STEVE KISH STATUS:	CONG DIST. 11 FUND SOURCE: RURAL TRANSIT FEDERAL TRANSIT ADMIN FUNDS	CAPITAL 1997 FED SHARE GA. SHARE OTH SHARE	$ 34 $ 27 $ 4 $ 3
HANCOCK 22230X	SR 15: NB MP 28.1-29.6/WASHINGTON/SB MP 1.0-2.5/HANCOCK CO UNKNOWN / UNKNOWN LENGTH(Miles/km): .00/.00000 - EXIST. LANES: 0 /PROPOSED LANES: 0 MANAGER: UNKNOWN STATUS:	CONG DIST. 0 & 0 FUND SOURCE: UNKNOWN FEDERAL HIGHWAY ADMIN FUNDS 222300 IS AN ASSOCIATED PROJECT.	PE NONE ROW NONE CONST NONE	$ 0 $ 0 $ 0

COUNTY / P.I.NO.	DESCRIPTION / PROJECT DATA	CENTRAL SAVANNAH RIVER REGIONAL DEVELOPMENT COMMISSION	COMMENTS	FISCAL YEAR	COST ESTS
HANCOCK	SR 15 OVER COPELAND CREEK			PE 1993	UNDERWAY
231310	REHABILITATION OF THE EXISTING BRIDGE(S). NO ADDED LANES.		CONG DIST. 11	ROW 1996	$ 5
	LENGTH(Miles/km): .70/1.12630			CONST 1997	$ 526
	MANAGER: D. GRIFFITH (M)		FUND SOURCE: BRIDGE PROGRAM	FED SHARE	$ 421
STATUS:	REQ HANCOCK COUNTY DO UTILITIES 9-21-94		FEDERAL HIGHWAY ADMIN FUNDS	GA. SHARE	$ 105
				OTH SHARE	$
HANCOCK	SR 15 OVER WHITTEN CREEK			PE 1993	UNDERWAY
231330	BRIDGES / RECST. OR REHAB.		CONG DIST. 11	ROW 1996	$ 5
	LENGTH(Miles/km): .28/.45052			CONST 1997	$ 615
	MANAGER: D. GRIFFITH (M)		FUND SOURCE: SURFACE TRANSPORT.	FED SHARE	$ 492
STATUS:	REQ HANCOCK COUNTY DO UTILITIES 9-21-94		FEDERAL HIGHWAY ADMIN FUNDS	GA. SHARE	$ 123
				OTH SHARE	$
HANCOCK	SHOULDERBONE INDIAN MOUND/HISTORICAL			PE NONE	$ 0
270990	RIGHTS-OF-WAY / ENHANCEMENT		CONG DIST. 11	ROW 1997	$ 800
	LENGTH(Miles/km): .00/.00000 - EXIST. LANES: 0 /PROPOSED LANES: 0			CONST NONE	$ 0
	MANAGER: C. HAMILTON		FUND SOURCE: TRANS. ENHANCE.		
STATUS:	LGPA TO BE DONE BY CONTRACT		FEDERAL HIGHWAY ADMIN FUNDS		
HANCOCK	CR 7/LOVEJOY ROAD @ BEAVERDAM CREEK 4.9 MI N OF SPARTA			PE 1995	$ 8
271070	REPLACEMENT OF THE EXISTING BRIDGES(S). NO ADDED LANES.		CONG DIST. 11	ROW LOCL	
	LENGTH(Miles/km): .20/.32180			CONST	AFTER 97
	MANAGER: UNKNOWN		FUND SOURCE: BRIDGE PROGRAM		
STATUS:			FEDERAL HIGHWAY ADMIN FUNDS		

COUNTY / P.I.NO.	DESCRIPTION / PROJECT DATA	COMMENTS	FISCAL YEAR		COST ESTS
JEFFERSO	COUNTY OPERATED PUBLIC TRANSIT SERVICE				
2B1129	TRANSIT PROJECTS / OPERATIONS	CONG DIST. 11			
	FUNDS RECIPIENT: JEFFERSON		OPERATING 1995	$	78
	MANAGER: STEVE KISH	FUND SOURCE: RURAL TRANSIT	FED SHARE	$	44
STATUS:		FEDERAL TRANSIT ADMIN FUNDS	GA. SHARE	$	
			OTH SHARE	$	34
JEFFERSO	COUNTY OPERATED PUBLIC TRANSIT SERVICE				
2B1130	TRANSIT PROJECTS / OPERATIONS	CONG DIST. 11			
	FUNDS RECIPIENT: JEFFERSON		OPERATING 1996	$	82
	MANAGER: STEVE KISH	FUND SOURCE: RURAL TRANSIT	FED SHARE	$	47
STATUS:		FEDERAL TRANSIT ADMIN FUNDS	GA. SHARE	$	
			OTH SHARE	$	36
JEFFERSO	COUNTY OPERATED PUBLIC TRANSIT SERVICE				
2B7041	TRANSIT PROJECTS / OPERATIONS	CONG DIST. 11			
	FUNDS RECIPIENT: JEFFERSON		OPERATING 1997	$	86
	MANAGER: STEVE KISH	FUND SOURCE: RURAL TRANSIT	FED SHARE	$	49
STATUS:		FEDERAL TRANSIT ADMIN FUNDS	GA. SHARE	$	
			OTH SHARE	$	37
JEFFERSO	ONE STANDARD VAN AND ONE MOBILE RADIO				
2C2129	TRANSIT PROJECTS / CAPITAL	CONG DIST. 11			
	FUNDS RECIPIENT: JEFFERSON		CAPITAL 1995	$	21
	MANAGER: STEVE KISH	FUND SOURCE: RURAL TRANSIT	FED SHARE	$	17
STATUS:	LGPA NOT APPLICABLE	FEDERAL TRANSIT ADMIN FUNDS	GA. SHARE	$	2
			OTH SHARE	$	2
JEFFERSO	SR 24/US 221 EB MP 12.6-13.8;WB 10.0-11.3;EB 3.2-4.3		PE 1997	$	83
231230	ADDITION OF A PASSING LANE.	CONG DIST. 11	ROW	AFTER	97
	LENGTH(Miles/km): 3.60/5.79240		CONST	AFTER	97
	MANAGER: D. GRIFFITH (M)	FUND SOURCE: SURFACE TRANSPORT.			
STATUS:		FEDERAL HIGHWAY ADMIN FUNDS			
JEFFERSO	SR 24 WB MP 22-23.3/EB 24.3-25.6/WB 29-30.3&37-1.1/BURKE		PE NONE	$	0
23126X	UNKNOWN / UNKNOWN	CONG DIST. 0 & 0	ROW NONE	$	0
	LENGTH(Miles/km): .00/.00000 - EXIST. LANES: 0 /PROPOSED LANES: 0		CONST NONE	$	0
	MANAGER: UNKNOWN	FUND SOURCE: UNKNOWN			
STATUS:		FEDERAL HIGHWAY ADMIN FUNDS			
		231260 IS AN ASSOCIATED PROJECT.			
JEFFERSO	SR 78/US 319 FM SR 171 TO SR 17..BURKE		PE NONE	$	0
231560	RIDING SURFACE REHABILITATION. SURFACE, GRIND, SEAL, STRIPE ETC.	CONG DIST. 11	ROW NONE	$	0
	LENGTH(Miles/km): 14.20/22.84780 - EXIST. LANES: 0 /PROPOSED LANES: 0		CONST 1995	$	692
	MANAGER: L. SEABROOK	FUND SOURCE: SURFACE TRANSPORT.	FED SHARE	$	554
STATUS:	NOT APPLICABLE	FEDERAL HIGHWAY ADMIN FUNDS	GA. SHARE	$	138
		23156X IS AN ASSOCIATED PROJECT.	OTH SHARE	$	

COUNTY P.I.NO.	DESCRIPTION PROJECT DATA	COMMENTS	FISCAL YEAR	COST ESTS
JEFFERSO	RESTORE OLD MARKET HOUSE ON BROAD STREET/LOUISVILLE		PE 1995	$ 9
270980	HISTORIC FACILITIES / ENHANCEMENT	CONG DIST. 11	ROW NONE	$ 0
	LENGTH(Miles/km): .00/.00000 - EXIST. LANES: 0 /PROPOSED LANES: 0		CONST 1996	$ 161
	MANAGER: C. HAMILTON	FUND SOURCE: TRANS. ENHANCE.	FED SHARE	$ 129
STATUS:	LGPA TO BE DONE BY CONTRACT	FEDERAL HIGHWAY ADMIN FUNDS	GA. SHARE	$ 2
			OTH SHARE	$ 34

COUNTY P.I.NO.	DESCRIPTION PROJECT DATA	COMMENTS	FISCAL YEAR	COST ESTS
JENKINS 2B1134	COUNTY OPERATED PUBLIC TRANSIT SERVICE TRANSIT PROJECTS / OPERATIONS FUNDS RECIPIENT: JENKINS MANAGER: STEVE KISH STATUS:	CONG DIST. 11 FUND SOURCE: RURAL TRANSIT FEDERAL TRANSIT ADMIN FUNDS	OPERATING 1995 FED SHARE GA. SHARE OTH SHARE	$ 30 $ 17 $ $ 13
JENKINS 2B1135	COUNTY OPERATED PUBLIC TRANSIT SERVICE TRANSIT PROJECTS / OPERATIONS FUNDS RECIPIENT: JENKINS MANAGER: STEVE KISH STATUS:	CONG DIST. 11 FUND SOURCE: RURAL TRANSIT FEDERAL TRANSIT ADMIN FUNDS	OPERATING 1996 FED SHARE GA. SHARE OTH SHARE	$ 32 $ 18 $ $ 14
JENKINS 2B7042	COUNTY OPERATED PUBLIC TRANSIT SERVICE TRANSIT PROJECTS / OPERATIONS FUNDS RECIPIENT: JENKINS MANAGER: STEVE KISH STATUS:	CONG DIST. 11 FUND SOURCE: RURAL TRANSIT FEDERAL TRANSIT ADMIN FUNDS	OPERATING 1997 FED SHARE GA. SHARE OTH SHARE	$ 33 $ 18 $ $ 14
JENKINS 2C2134	ONE CONVERSION VAN/LIFT AND ONE MOBILE RADIO TRANSIT PROJECTS / CAPITAL FUNDS RECIPIENT: JENKINS MANAGER: STEVE KISH STATUS: LGPA NOT APPLICABLE	CONG DIST. 11 FUND SOURCE: RURAL TRANSIT FEDERAL TRANSIT ADMIN FUNDS	CAPITAL 1995 FED SHARE GA. SHARE OTH SHARE	$ 32 $ 26 $ 3 $ 3
JENKINS 221640	SR 23/US 25 @ OGEECHEE RIVER SOUTH OF SR 17 REPLACEMENT OF THE EXISTING BRIDGES(S). FROM 2 TO 4 LANES. LENGTH(Miles/km): 1.30/2.09170 MANAGER: K FULBRIGHT (M) STATUS: REQ JENKINS COUNTY DO UTILITIES 12-30-91	CONG DIST. 11 FUND SOURCE: BRIDGE PROGRAM FEDERAL HIGHWAY ADMIN FUNDS	PE 1996 ROW NONE CONST	$ 195 $ 0 AFTER 97
JENKINS 221645	US 25 @ OGEECHEE RIVER OFLW S OF SR 17 REPLACEMENT OF THE EXISTING BRIDGES(S). FROM 2 TO 4 LANES. LENGTH(Miles/km): 1.09/1.75381 MANAGER: K FULBRIGHT (M) STATUS: REQ JENKINS COUNTY DO UTILITIES 12-30-91	CONG DIST. 11 FUND SOURCE: BRIDGE PROGRAM FEDERAL HIGHWAY ADMIN FUNDS	PE 1996 ROW NONE CONST	$ 36 $ 0 AFTER 97
JENKINS 222545	SR 121/US 25 OVER OGEECHEE RV OVERFLOW & LITTLE BUCKHEAD CK REHAB. OF THE EXISTING BRIDGE(S). FROM 2 LANES TO 4 LANES. LENGTH(Miles/km): .27/.43443 MANAGER: K FULBRIGHT (M) STATUS:	CONG DIST. 11 FUND SOURCE: BRIDGE PROGRAM FEDERAL HIGHWAY ADMIN FUNDS	PE 1994 ROW NONE CONST	UNDERWAY $ 0 AFTER 97

COUNTY P.I.NO.	DESCRIPTION PROJECT DATA	COMMENTS	FISCAL YEAR	COST ESTS
LINCOLN 2B1149	COUNTY OPERATED PUBLIC TRANSIT SERVICE TRANSIT PROJECTS / OPERATIONS FUNDS RECIPIENT: LINCOLN MANAGER: STEVE KISH STATUS:	CONG DIST. 10 FUND SOURCE: RURAL TRANSIT FEDERAL TRANSIT ADMIN FUNDS	OPERATING 1995 FED SHARE GA. SHARE OTH SHARE	$ 25 $ 15 $ $ 10
LINCOLN 2B1150	COUNTY OPERATED PUBLIC TRANSIT SERVICE TRANSIT PROJECTS / OPERATIONS FUNDS RECIPIENT: LINCOLN MANAGER: STEVE KISH STATUS:	CONG DIST. 10 FUND SOURCE: RURAL TRANSIT FEDERAL TRANSIT ADMIN FUNDS	OPERATING 1996 FED SHARE GA. SHARE OTH SHARE	$ 26 $ 15 $ $ 11
LINCOLN 2B7044	COUNTY OPERATED PUBLIC TRANSIT SERVICE TRANSIT PROJECTS / OPERATIONS FUNDS RECIPIENT: LINCOLN MANAGER: STEVE KISH STATUS:	CONG DIST. 10 FUND SOURCE: RURAL TRANSIT FEDERAL TRANSIT ADMIN FUNDS	OPERATING 1997 FED SHARE GA. SHARE OTH SHARE	$ 27 $ 16 $ $ 11
LINCOLN 2C2149	ONE CONVERSION VAN/LIFT AND ONE STANDARD VAN TRANSIT PROJECTS / CAPITAL FUNDS RECIPIENT: LINCOLN MANAGER: STEVE KISH STATUS: LGPA NOT APPLICABLE	CONG DIST. 10 FUND SOURCE: RURAL TRANSIT FEDERAL TRANSIT ADMIN FUNDS	CAPITAL 1995 FED SHARE GA. SHARE OTH SHARE	$ 53 $ 42 $ 6 $ 5
LINCOLN 231360	SR 47 SB FM MP 8.28-9.22; NB MP 0.93-2.28 ADDITION OF A PASSING LANE. LENGTH(Miles/km): 2.29/3.68461 MANAGER: D. GRIFFITH (M) STATUS:	CONG DIST. 10 FUND SOURCE: SURFACE TRANSPORT. FEDERAL HIGHWAY ADMIN FUNDS	PE 1997 ROW CONST	$ 37 AFTER 97 AFTER 97
LINCOLN 242220	CR 262/WOODLAWN ROAD @ LLOYD CREEK 7 MI SW OF LINCOLNTON REPLACEMENT OF THE EXISTING BRIDGES(S). NO ADDED LANES. LENGTH(Miles/km): .20/.32180 MANAGER: D. GRIFFITH STATUS: LINCOLN COUNTY SIGNED 11-2-93 FOR ROW, UTILITIES & DETOURS	CONG DIST. 10 FUND SOURCE: BRIDGE PROGRAM FEDERAL HIGHWAY ADMIN FUNDS	PE 1994 ROW LOCL CONST 1996 FED SHARE GA. SHARE OTH SHARE	UNDERWAY $ 289 $ 231 $ 58 $
LINCOLN 262450	CR 63/PETERSBURG RD FM SR 47 N TO SR 43 NEAR LINCOLNTON RECONSTRUCTION & WIDENING. NO LANE ADDITION PROPOSED. LENGTH(Miles/km): 1.80/2.89620 MANAGER: D. GRIFFITH STATUS:	CONG DIST. 10 FUND SOURCE: SURFACE TRANSPORT. FEDERAL HIGHWAY ADMIN FUNDS	PE 1995 ROW LOCL CONST	$ 10 AFTER 97

COUNTY / P.I.NO.	DESCRIPTION / PROJECT DATA	COMMENTS	FISCAL YEAR		COST ESTS
MCDUFFIE	COUNTY OPERATED PUBLIC TRANSIT SERVICE				
2B1154	TRANSIT PROJECTS / OPERATIONS	CONG DIST. 10			
	FUNDS RECIPIENT: MCDUFFIE		OPERATING 1995	$	66
	MANAGER: STEVE KISH	FUND SOURCE: RURAL TRANSIT	FED SHARE	$	38
STATUS:		FEDERAL TRANSIT ADMIN FUNDS	GA. SHARE	$	
			OTH SHARE	$	28
MCDUFFIE	COUNTY OPERATED PUBLIC TRANSIT SERVICE				
2B1155	TRANSIT PROJECTS / OPERATIONS	CONG DIST. 10			
	FUNDS RECIPIENT: MCDUFFIE		OPERATING 1996	$	70
	MANAGER: STEVE KISH	FUND SOURCE: RURAL TRANSIT	FED SHARE	$	40
STATUS:		FEDERAL TRANSIT ADMIN FUNDS	GA. SHARE	$	
			OTH SHARE	$	30
MCDUFFIE	COUNTY OPERATED PUBLIC TRANSIT SERVICE				
2B7045	TRANSIT PROJECTS / OPERATIONS	CONG DIST. 10			
	FUNDS RECIPIENT: MCDUFFIE		OPERATING 1997	$	73
	MANAGER: STEVE KISH	FUND SOURCE: RURAL TRANSIT	FED SHARE	$	42
STATUS:		FEDERAL TRANSIT ADMIN FUNDS	GA. SHARE	$	
			OTH SHARE	$	31
MCDUFFIE	ONE CONV. VAN/LIFT, ONE STANDARD VAN AND TWO MOBILE RADIOS				
2C2154	TRANSIT PROJECTS / CAPITAL	CONG DIST. 10			
	FUNDS RECIPIENT: MCDUFFIE		CAPITAL 1995	$	53
	MANAGER: STEVE KISH	FUND SOURCE: RURAL TRANSIT	FED SHARE	$	42
STATUS:	LGPA NOT APPLICABLE	FEDERAL TRANSIT ADMIN FUNDS	GA. SHARE	$	6
			OTH SHARE	$	5
MCDUFFIE	ONE CONVERSION VAN AND ONE MOBILE RADIO				
2C8009	TRANSIT PROJECTS / CAPITAL	CONG DIST. 10			
	FUNDS RECIPIENT: MCDUFFIE		CAPITAL 1997	$	31
	MANAGER: STEVE KISH	FUND SOURCE: RURAL TRANSIT	FED SHARE	$	25
STATUS:		FEDERAL TRANSIT ADMIN FUNDS	GA. SHARE	$	3
			OTH SHARE	$	3
MCDUFFIE	BRIDGE PAINTING ON INTERSTATE IN MCDUFFIE,TALIAFERRO,WARREN				
210730	BRIDGE PAINTING / MAINTENANCE	CONG DIST. 10	PE NONE	$	0
	LENGTH(Miles/km): .00/.00000 - EXIST. LANES: 0 /PROPOSED LANES: 0		ROW NONE	$	0
	MANAGER: L. SEABROOK	FUND SOURCE: I-STATE MAINT.	CONST 1995	$	747
STATUS:		FEDERAL HIGHWAY ADMIN FUNDS	FED SHARE	$	672
		21073X IS AN ASSOCIATED PROJECT.	GA. SHARE	$	75
			OTH SHARE	$	
MCDUFFIE	I-20 FM SR 17 EASTERLY TO KIOKEE CREEK BRIDGE-CONC REHAB				
210740	RIDING SURFACE REHABILITATION. SURFACE, GRIND, SEAL, STRIPE ETC.	CONG DIST. 10	PE NONE	$	0
	LENGTH(Miles/km): 9.00/14.48100 - EXIST. LANES: 0 /PROPOSED LANES: 0		ROW NONE	$	0
	MANAGER: L. SEABROOK	FUND SOURCE: I-STATE MAINT.	CONST 1995	$	1500
STATUS:		FEDERAL HIGHWAY ADMIN FUNDS	FED SHARE	$	1350
			GA. SHARE	$	150
			OTH SHARE	$	

COUNTY P.I.NO.	DESCRIPTION PROJECT DATA	COMMENTS	FISCAL YEAR	COST ESTS
MCDUFFIE	CR 308 NW OF THOMSON @ MIDDLE CREEK		PE 1993	UNDERWAY
231180	REPLACEMENT OF THE EXISTING BRIDGES(S). NO ADDED LANES.	CONG DIST. 10	ROW LOCL	
	LENGTH(Miles/km): .11/.17699		CONST 1995	$ 274
	MANAGER: D. GRIFFITH	FUND SOURCE: BRIDGE PROGRAM	FED SHARE	$ 219
STATUS:	McDUFFIE SGN FOR ROW, UTILITIES & DETOURS 2-4-91.	FEDERAL HIGHWAY ADMIN FUNDS	GA. SHARE	$ 55
			OTH SHARE	$
MCDUFFIE	CR 308 NORTH OF THOMSON @ MATTOX CREEK		PE 1993	UNDERWAY
231182	REPLACEMENT OF THE EXISTING BRIDGES(S). NO ADDED LANES.	CONG DIST. 10	ROW LOCL	
	LENGTH(Miles/km): .10/.16090		CONST 1995	$ 211
	MANAGER: D. GRIFFITH	FUND SOURCE: BRIDGE PROGRAM	FED SHARE	$ 169
STATUS:	McDUFFIE SGN TO DO ROW, UTILITIES & DETOURS 2-4-91	FEDERAL HIGHWAY ADMIN FUNDS	GA. SHARE	$ 42
			OTH SHARE	$
MCDUFFIE	ORIG. TOWN OF WRIGHTSBORO HISTORIC SITE AND TRAIL		PE 1995	$ 4
270970	SIGNING / ENHANCEMENT	CONG DIST. 10	ROW NONE	$ 0
	LENGTH(Miles/km): .00/.00000 - EXIST. LANES: 0 /PROPOSED LANES: 0		CONST 1996	$ 27
	MANAGER: C. HAMILTON	FUND SOURCE: TRANS. ENHANCE.	FED SHARE	$ 22
STATUS:	LGPA TO BE DONE BY CONTRACT	FEDERAL HIGHWAY ADMIN FUNDS	GA. SHARE	$ 1
			OTH SHARE	$ 6

COUNTY / P.I.NO.	DESCRIPTION / PROJECT DATA	COMMENTS	FISCAL YEAR		COST ESTS
RICHMOND	COUNTY OPERATED PUBLIC TRANSIT SERVICE				
2B1169	TRANSIT PROJECTS / OPERATIONS	CONG DIST. 10 & 11			
	FUNDS RECIPIENT: RICHMOND		OPERATING 1995	$	65
	MANAGER: STEVE KISH	FUND SOURCE: RURAL TRANSIT	FED SHARE	$	39
STATUS:		FEDERAL TRANSIT ADMIN FUNDS	GA. SHARE	$	
			OTH SHARE	$	26
RICHMOND	COUNTY OPERATED PUBLIC TRANSIT SERVICE				
2B1170	TRANSIT PROJECTS / OPERATIONS	CONG DIST. 10 & 11			
	FUNDS RECIPIENT: RICHMOND		OPERATING 1996	$	69
	MANAGER: STEVE KISH	FUND SOURCE: RURAL TRANSIT	FED SHARE	$	41
STATUS:		FEDERAL TRANSIT ADMIN FUNDS	GA. SHARE	$	
			OTH SHARE	$	28
RICHMOND	COUNTY OPERATED PUBLIC TRANSIT SERVICE				
2B7048	TRANSIT PROJECTS / OPERATIONS	CONG DIST. 10 & 11			
	FUNDS RECIPIENT: RICHMOND		OPERATING 1997	$	72
	MANAGER: STEVE KISH	FUND SOURCE: RURAL TRANSIT	FED SHARE	$	43
STATUS:		FEDERAL TRANSIT ADMIN FUNDS	GA. SHARE	$	
			OTH SHARE	$	29
RICHMOND	ONE CONVERSION VAN/LIFT AND ONE MOBILE RADIO				
2C2169	TRANSIT PROJECTS / CAPITAL	CONG DIST. 10 & 11			
	FUNDS RECIPIENT: RICHMOND		CAPITAL 1995	$	32
	MANAGER: STEVE KISH	FUND SOURCE: RURAL TRANSIT	FED SHARE	$	26
STATUS:	LGPA NOT APPLICABLE	FEDERAL TRANSIT ADMIN FUNDS	GA. SHARE	$	3
			OTH SHARE	$	3
RICHMOND	ONE CONVERSION VAN/LIFT AND ONE MOBILE RADIO				
2C2170	TRANSIT PROJECTS / CAPITAL	CONG DIST. 10 & 11			
	FUNDS RECIPIENT: RICHMOND		CAPITAL 1996	$	33
	MANAGER: STEVE KISH	FUND SOURCE: RURAL TRANSIT	FED SHARE	$	26
STATUS:	LGPA NOT APPLICABLE	FEDERAL TRANSIT ADMIN FUNDS	GA. SHARE	$	4
			OTH SHARE	$	3
RICHMOND	ONE STANDARD VAN AND ONE MOBILE RADIO				
2C8010	TRANSIT PROJECTS / CAPITAL	CONG DIST. 10 & 11			
	FUNDS RECIPIENT: RICHMOND		CAPITAL 1997	$	22
	MANAGER: STEVE KISH	FUND SOURCE: RURAL TRANSIT	FED SHARE	$	18
STATUS:		FEDERAL TRANSIT ADMIN FUNDS	GA. SHARE	$	2
			OTH SHARE	$	2
RICHMOND	CAP. MAINT., VAN, OFFICE EQUIPMENT, TRUCK				
2D2011	TRANSIT PROJECTS / CAPITAL	CONG DIST. 10 & 11			
	FUNDS RECIPIENT: AUGUSTA PUBLIC TRANSIT SYSTEM		CAPITAL 1995	$	44
	MANAGER: STEVE KISH	FUND SOURCE: URBAN TRANSIT	FED SHARE	$	35
STATUS:	LGPA NOT APPLICABLE	FEDERAL TRANSIT ADMIN FUNDS	GA. SHARE	$	4
			OTH SHARE	$	4

COUNTY / P.I.NO.	DESCRIPTION / PROJECT DATA	COMMENTS	FISCAL YEAR	COST ESTS
RICHMOND 2D2012	PURCHASE VEHICLES, CAPITAL MAINT. ITEMS, ETC. TRANSIT PROJECTS / CAPITAL FUNDS RECIPIENT: AUGUSTA PUBLIC TRANSIT SYSTEM MANAGER: STEVE KISH STATUS: LGPA NOT APPLICABLE	CONG DIST. 10 & 11 FUND SOURCE: URBAN TRANSIT FEDERAL TRANSIT ADMIN FUNDS	CAPITAL 1996 FED SHARE GA. SHARE OTH SHARE	$ 147 $ 118 $ 15 $ 15
RICHMOND 2D2014	PUBLIC TRANSIT SERVICE FOR AUGUSTA AND RICHMOND COUNTY TRANSIT PROJECTS / OPERATIONS FUNDS RECIPIENT: AUGUSTA PUBLIC TRANSIT SYSTEM MANAGER: STEVE KISH STATUS: LGPA NOT APPLICABLE	CONG DIST. 10 & 11 FUND SOURCE: URBAN TRANSIT FEDERAL TRANSIT ADMIN FUNDS	OPERATING 1995 FED SHARE GA. SHARE OTH SHARE	$ 1983 $ 992 $ $ 992
RICHMOND 2D2015	PUBLIC TRANSIT SERVICE FOR AUGUSTA AND RICHMOND COUNTY TRANSIT PROJECTS / OPERATIONS FUNDS RECIPIENT: AUGUSTA PUBLIC TRANSIT SYSTEM MANAGER: STEVE KISH STATUS: LGPA NOT APPLICABLE	CONG DIST. 10 & 11 FUND SOURCE: URBAN TRANSIT FEDERAL TRANSIT ADMIN FUNDS	OPERATING 1996 FED SHARE GA. SHARE OTH SHARE	$ 2053 $ 1027 $ $ 1027
RICHMOND 2D2016	PUBLIC TRANSIT SERVICE FOR AUGUSTA AND RICHMOND COUNTY TRANSIT PROJECTS / OPERATIONS FUNDS RECIPIENT: AUGUSTA PUBLIC TRANSIT SYSTEM MANAGER: STEVE KISH STATUS:	CONG DIST. 10 & 11 FUND SOURCE: URBAN TRANSIT FEDERAL TRANSIT ADMIN FUNDS	OPERATING 1997 FED SHARE GA. SHARE OTH SHARE	$ 2126 $ 1063 $ $ 1063
RICHMOND 2D2017	CAPITAL MAINT., TOOLS & EQUIP., TRANSIT VEHICLES, ETC. TRANSIT PROJECTS / CAPITAL FUNDS RECIPIENT: AUGUSTA PUBLIC TRANSIT SYSTEM MANAGER: STEVE KISH STATUS:	CONG DIST. 10 & 11 FUND SOURCE: URBAN TRANSIT FEDERAL TRANSIT ADMIN FUNDS	CAPITAL 1997 FED SHARE GA. SHARE OTH SHARE	$ 1250 $ 1000 $ 125 $ 125
RICHMOND 2V1020	ELDERLY AND DISABLED VEHICLES AND EQUIPMENT TRANSIT PROJECTS / CAPITAL FUNDS RECIPIENT: AGENCIES IN AUGUSTA MPO AREA MANAGER: STEVE KISH STATUS: NOT APPLICABLE	CONG DIST. 10 & 11 FUND SOURCE: ELDERLY & DISABLED FUND FEDERAL TRANSIT ADMIN FUNDS	CAPITAL 1995 FED SHARE GA. SHARE OTH SHARE	$ 50 $ 40 $ 5 $ 5
RICHMOND 2V1021	ELDERLY AND DISABLED VEHICLES AND EQUIPMENT TRANSIT PROJECTS / CAPITAL FUNDS RECIPIENT: AGENCIES IN AUGUSTA MPO AREA MANAGER: STEVE KISH STATUS: NOT APPLICABLE	CONG DIST. 10 & 11 FUND SOURCE: ELDERLY & DISABLED FUND FEDERAL TRANSIT ADMIN FUNDS	CAPITAL 1996 FED SHARE GA. SHARE OTH SHARE	$ 52 $ 42 $ 5 $ 5

COUNTY / P.I.NO.	DESCRIPTION / PROJECT DATA	COMMENTS	FISCAL YEAR	COST ESTS
RICHMOND 2V7021	ELDERLY AND DISABLED VEHICLES AND EQUIPMENT TRANSIT PROJECTS / CAPITAL FUNDS RECIPIENT: AGENCIES IN AUGUSTA MPO AREA MANAGER: STEVE KISH STATUS:	CONG DIST. 10 & 11 FUND SOURCE: ELDERLY & DISABLED FUND FEDERAL TRANSIT ADMIN FUNDS	CAPITAL 1997 FED SHARE GA. SHARE OTH SHARE	$ 66 $ 53 $ 6 $ 7
RICHMOND 210327	I-20 @ SAVANNAH RIVER BRIDGES / RECST. OR REHAB. LENGTH(Miles/km): .50/.80450 MANAGER: D. CHURCH STATUS: LGPA NOT APPLICABLE	AUGUSTA TIP # GH 011 CONG DIST. 10 FUND SOURCE: NAT'L HIGHWAY FEDERAL HIGHWAY ADMIN FUNDS	PE 1997 ROW NONE CONST	$ 50 $ 0 AFTER 97
RICHMOND 210360	I-520 FM I-20 TO SR 56SP INCL SHOULDER WORK FM SR 4 TO 56SP RIDING SURFACE REHABILITATION. SURFACE, GRIND, SEAL, STRIPE ETC. LENGTH(Miles/km): 9.30/14.96370 - EXIST. LANES: 4 /PROPOSED LANES: 4 MANAGER: M GANNAWAY STATUS: LGPA NOT APPLICABLE THIS PROJECT	AUGUSTA TIP # RC-520 CONG DIST. 10 & 11 FUND SOURCE: I-STATE MAINT. FEDERAL HIGHWAY ADMIN FUNDS	PE 1993 ROW NONE CONST 1995 FED SHARE GA. SHARE OTH SHARE	UNDERWAY $ 0 $ 2225 $ 2003 $ 223 $
RICHMOND 210430	I-520 FM WRIGHTSBORO RD TO GORDON HWY; & 21Y430 FOR IM RECONSTRUCTION & WIDENING FROM 4 LANES TO 6 LANES. LENGTH(Miles/km): 1.37/2.20433 MANAGER: M GANNAWAY STATUS: REQ RICHMOND COUNTYDO UTILITIES 10-18-93	AUGUSTA TIP # RC-520 CONG DIST. 10 FUND SOURCE: NAT'L HIGHWAY FEDERAL HIGHWAY ADMIN FUNDS	PE 1994 ROW 1996 CONST 1997 FED SHARE GA. SHARE OTH SHARE	UNDERWAY $ 574 $ 2053 $ 1642 $ 411 $
RICHMOND 210440	I-520 FM WHEELER RD TO WRIGHTSBORO RD; & 21Y440 FOR IM RECONSTRUCTION & WIDENING FROM 4 LANES TO 6 LANES. LENGTH(Miles/km): 1.90/3.05710 MANAGER: M GANNAWAY STATUS: RICHMOND COUNTY SIGNED FOR UTILITIES 2-1-94	AUGUSTA TIP # RC-520 CONG DIST. 10 FUND SOURCE: NAT'L HIGHWAY FEDERAL HIGHWAY ADMIN FUNDS 21Y440 IS AN ASSOCIATED PROJECT.	PE 1994 ROW 1996 CONST 1997 FED SHARE GA. SHARE OTH SHARE	UNDERWAY $ 2941 $ 2042 $ 1634 $ 408 $
RICHMOND 210450	I-520 FM WHEELER RD NORTH TO I-20 & INTERCHANGE RECONSTRUCTION & WIDENING FROM 4 LANES TO 6 LANES. LENGTH(Miles/km): .76/1.22284 MANAGER: M GANNAWAY STATUS:	AUGUSTA TIP # RC-520 CONG DIST. 10 FUND SOURCE: NAT'L HIGHWAY FEDERAL HIGHWAY ADMIN FUNDS	PE 1994 ROW 1996 CONST	UNDERWAY $ 1000 AFTER 97
RICHMOND 210490	I-20 @ WHEELER RD/ALSO COLUMBIA CO INTERCHANGE / NEW CONSTRUCTION LENGTH(Miles/km): .27/.43443 - EXIST. LANES: 4 /PROPOSED LANES: 6 MANAGER: NEIL DAVIS STATUS: RICHMOND & COLUMBIA SGN UTIL 12-91; CITY SGN PUB UTIL 2-92	AUGUSTA TIP # RC-CC-20 CONG DIST. 10 FUND SOURCE: NAT'L HIGHWAY FEDERAL HIGHWAY ADMIN FUNDS	PE 1992 ROW 1993 CONST 1995 FED SHARE GA. SHARE OTH SHARE	UNDERWAY UNDERWAY $ 8730 $ 6984 $ 1746 $

COUNTY / P.I.NO.	DESCRIPTION / PROJECT DATA	COMMENTS	FISCAL YEAR	COST ESTS
RICHMOND	I-520 FM WRIGHTSBORO RD TO GORDON HWY- FOR IM; SEE 210430		PE NONE	$ 0
21Y430	UNKNOWN / RECST. OR REHAB.	CONG DIST. 10	ROW NONE	$ 0
	LENGTH(Miles/km): .00/.00000 - EXIST. LANES: 0 /PROPOSED LANES: 0		CONST 1997	$ 1061
	MANAGER:	FUND SOURCE: I-STATE MAINT.	FED SHARE	$ 955
STATUS:		FEDERAL HIGHWAY ADMIN FUNDS	GA. SHARE	$ 106
			OTH SHARE	$
RICHMOND	I-520 FM WHEELER RD TO WRIGHTSBORO RD- FOR IM; SEE 210440		PE NONE	$ 0
21Y440	UNKNOWN / RECST. OR REHAB.	CONG DIST. 10	ROW NONE	$ 0
	LENGTH(Miles/km): .00/.00000 - EXIST. LANES: 0 /PROPOSED LANES: 0		CONST 1997	$ 3086
	MANAGER:	FUND SOURCE: I-STATE MAINT.	FED SHARE	$ 2777
STATUS:		FEDERAL HIGHWAY ADMIN FUNDS	GA. SHARE	$ 309
		210440 IS AN ASSOCIATED PROJECT.	OTH SHARE	$
RICHMOND	BOBBY JONES XWY FM LANEY WALKER BLVD TO SAVANNAH RIVER	AUGUSTA TIP # RC-117	PE NONE	$ 0
220105	CONSTRUCTION OF NEW ROUTE WITH 4 LANES PROPOSED.	CONG DIST. 11	ROW 1991	UNDERWAY
	LENGTH(Miles/km): .89/1.43201		CONST	AFTER 97
	MANAGER: D. SMITH	FUND SOURCE: NAT'L HIGHWAY		
STATUS:	HOLDING FOR SPECIAL FUNDS FOR CONSTRUCTION	FEDERAL HIGHWAY ADMIN FUNDS		
RICHMOND	BOBBY JONES EXPRESSWAY BRIDGE OVER THE SAVANNAH RIVER TO SC	AUGUSTA TIP # RC117-1(14)	PE 1995	UNDERWAY
220107	BRIDGES / NEW CONSTRUCTION	CONG DIST. 11	ROW NONE	$ 0
	LENGTH(Miles/km): .00/.00000		CONST	AFTER 97
	MANAGER: D. SMITH (CM)	FUND SOURCE: NAT'L HIGHWAY		
STATUS:	NOT APPLICABLE	FEDERAL HIGHWAY ADMIN FUNDS		
RICHMOND	SR 4/15TH ST/AUGUSTA FM MILLEDGEVILLE RD TO GOVERNMENT ST	AUGUSTA TIP # RC-038	PE 1992	UNDERWAY
220680	RECONSTRUCTION & WIDENING FROM 2 LANES TO 4 LANES.	CONG DIST. 11	ROW 1997	$ 735
	LENGTH(Miles/km): .85/1.36765		CONST	AFTER 97
	MANAGER: BILL MOSKAL	FUND SOURCE: SURFACE TRANSPORT.		
STATUS:	CO SGN 12-6-88 & CITY SGN 11-21-88 UTIL. DOT DO ALL ROW.	FEDERAL HIGHWAY ADMIN FUNDS		
RICHMOND	SR 56 FM SR 23 TO SR 56 SP;NEW LOC TO SR 56;TO BENNOCH MILL	AUGUSTA TIP # RC-038	PE 1992	UNDERWAY
221180	RECONSTRUCTION & WIDENING FROM 2 LANES TO 5 LANES.	CONG DIST. 10	ROW 1992	UNDERWAY
	LENGTH(Miles/km): 6.16/9.91144		CONST	AFTER 97
	MANAGER: RAY METTS	FUND SOURCE: SURFACE TRANSPORT.		
STATUS:	SIGNED BURKE 6/86 AND RICHMOND 8/7/90 FOR UTILITIES.	FEDERAL HIGHWAY ADMIN FUNDS		
RICHMOND	SR 56 @ MCBEAN CREEK/ALSO BURKE CO		PE 1993	UNDERWAY
221185	REHAB. OF THE EXISTING BRIDGE(S). FROM 2 LANES TO 4 LANES.	CONG DIST. 10	ROW NONE	$ 0
	LENGTH(Miles/km): .04/.06436		CONST	AFTER 97
	MANAGER: RAY METTS	FUND SOURCE: BRIDGE PROGRAM		
STATUS:	UNDER 221180 - REQ RICHMOND DO UTILITIES 4-19-88	FEDERAL HIGHWAY ADMIN FUNDS		

COUNTY / P.I.NO.	DESCRIPTION / PROJECT DATA	COMMENTS	FISCAL YEAR	COST ESTS
RICHMOND	SR 56 SP/NEW SAVANNAH RD FM I-520 N TO US 78/GORDON HWY	AUGUSTA TIP # RC-207	PE 1992	UNDERWAY
221470	RECONSTRUCTION & WIDENING FROM 2 LANES TO 4 LANES.	CONG DIST. 11	ROW LOCL	
	LENGTH(Miles/km): 2.90/4.66610		CONST 1995	$ 4200
	MANAGER: D. CHURCH	FUND SOURCE: NAT'L HIGHWAY	FED SHARE	$ 3360
STATUS:	RICHMOND COUNTY SIGNED 11/22/88 FOR ROW AND UTILITIES	FEDERAL HIGHWAY ADMIN FUNDS	GA. SHARE	$ 840
			OTH SHARE	$
RICHMOND	SR 10/GORDON HWY FM SR 223 TO W/FORT GORDON GATE #1/&CLVT	AUGUSTA TIP # GH 025	PE 1993	UNDERWAY
221532	RECONSTRUCTION & WIDENING FROM 2 LANES TO 4 LANES.	CONG DIST. 10	ROW 1994	UNDERWAY
	LENGTH(Miles/km): 3.50/5.63150		CONST	AFTER 97
	MANAGER: BILL MOSKAL (C)	FUND SOURCE: SURFACE TRANSPORT.		
STATUS:	RICHMOND SIGNED FOR UTILITIES 4-7-92.	FEDERAL HIGHWAY ADMIN FUNDS		
RICHMOND	SR 4/DEANS BR RD FM S FT GORDON GATE 5 TO MP 20.75	AUGUSTA TIP # RC-043	PE 1994	UNDERWAY
221550	TURN LANES / RECST. OR REHAB.	CONG DIST. 11 & 10	ROW 1995	$ 45
	LENGTH(Miles/km): 6.29/10.12061 - EXIST. LANES: 4 /PROPOSED LANES: 4		CONST 1996	$ 1519
	MANAGER: D. GRIFFITH	FUND SOURCE: NAT'L HIGHWAY	FED SHARE	$ 1215
STATUS:	REQ RICHMOND COUNTY DO UTILITIES 10-18-93	FEDERAL HIGHWAY ADMIN FUNDS	GA. SHARE	$ 304
			OTH SHARE	$
RICHMOND	SR 415 @ UTILITY; ROCKY; PHINIZY; BEAVER; LOVERS; CSX; MARY	AUGUSTA TIP # RC-117	PE 1992	UNDERWAY
221580	BRIDGES / NEW CONSTRUCTION	CONG DIST. 11	ROW NONE	$ 0
	LENGTH(Miles/km): .08/.12872		CONST 1996	$ 6849
	MANAGER: D. SMITH	FUND SOURCE: NAT'L HIGHWAY	FED SHARE	$ 5479
STATUS:	RICHMOND COUNTY SIGNED 12/6/88 FOR UTILITIES.	FEDERAL HIGHWAY ADMIN FUNDS	GA. SHARE	$ 1370
			OTH SHARE	$
RICHMOND	SR 415 FM NEW SAVANNAH RD TO LANEY WALKER/INCL TIE TO SR 28	AUGUSTA TIP # RC-117	PE NONE	$ 0
221588	CONSTRUCTION OF NEW ROUTE WITH 4 LANES PROPOSED.	CONG DIST. 11	ROW NONE	$ 0
	LENGTH(Miles/km): 5.15/8.28635		CONST 1996	$ 7600
	MANAGER: D. SMITH	FUND SOURCE: NAT'L HIGHWAY	FED SHARE	$ 6080
STATUS:	COUNTY SIGNED 8/8/89 FOR UTILITIES ONLY.	FEDERAL HIGHWAY ADMIN FUNDS	GA. SHARE	$ 1520
			OTH SHARE	$
RICHMOND	SR 10/US 78 FM UCHEE CK/COLUMBIA TO SR 223...SEE COLUMBIA CO	AUGUSTA TIP # RC-004	PE NONE	$ 0
22179X	UNKNOWN / UNKNOWN	CONG DIST. 0 & 0	ROW NONE	$ 0
	LENGTH(Miles/km): .00/.00000 - EXIST. LANES: 0 /PROPOSED LANES: 0		CONST NONE	$ 0
	MANAGER: BILL MOSKAL	FUND SOURCE: UNKNOWN		
STATUS:		FEDERAL HIGHWAY ADMIN FUNDS		
		221790 IS AN ASSOCIATED PROJECT.		
RICHMOND	SR 28/FURYS FERRY RD FM RIVERWATCH PK TO CR 98/SEE COLUMBIA	AUGUSTA TIP # RC-CC-048	PE NONE	$ 0
22186X	UNKNOWN / UNKNOWN	CONG DIST. 0 & 0	ROW NONE	$ 0
	LENGTH(Miles/km): .00/.00000 - EXIST. LANES: 0 /PROPOSED LANES: 0		CONST NONE	$ 0
	MANAGER: D. CHURCH	FUND SOURCE: UNKNOWN		
STATUS:		FEDERAL HIGHWAY ADMIN FUNDS		
		221860 IS AN ASSOCIATED PROJECT.		

COUNTY / P.I.NO.	DESCRIPTION / PROJECT DATA	COMMENTS	FISCAL YEAR	COST ESTS
RICHMOND 222350	I-520/SR 415 @ SR 56 ADD WB LOOP RAMP / NEW CONSTRUCTION LENGTH(Miles/km): 1.69/2.71921 - EXIST. LANES: 4 /PROPOSED LANES: 5 MANAGER: D. CHURCH (M) STATUS: RICHMOND COUNTY SIGNED FOR UTILITIES 12-15-92	AUGUSTA TIP # RC-520 CONG DIST. 10 & 11 FUND SOURCE: I-STATE MAINT. FEDERAL HIGHWAY ADMIN FUNDS	PE 1993 ROW 1996 CONST	UNDERWAY $ 4200 AFTER 97
RICHMOND 222370	SR 4/US 1 @ TOBACCO RD IN AUGUSTA INTERCHANGE / RECST. OR REHAB. LENGTH(Miles/km): .50/.80450 - EXIST. LANES: 4 /PROPOSED LANES: 4 MANAGER: D. CHURCH (M) STATUS:	AUGUSTA TIP # RC-043 CONG DIST. 10 & 11 FUND SOURCE: NAT'L HIGHWAY FEDERAL HIGHWAY ADMIN FUNDS	PE 1994 ROW 1996 CONST	UNDERWAY $ 25 AFTER 97
RICHMOND 222430	GREENE STREET FM 12TH STREET TO 4TH STREET IN AUGUSTA INTERSECTION IMPROVEMENT / SAFETY LENGTH(Miles/km): 1.36/2.18824 - EXIST. LANES: 0 /PROPOSED LANES: 0 MANAGER: D. GRIFFITH STATUS: CONTACT TRAFFIC OPERATIONS	AUGUSTA TIP # RC-048 CONG DIST. 11 FUND SOURCE: HWY. SAFETY FEDERAL HIGHWAY ADMIN FUNDS	PE 1994 ROW LOCL CONST 1997 FED SHARE GA. SHARE OTH SHARE	UNDERWAY $ 578 $ 520 $ 58 $
RICHMOND 231000	SR 88 FM W/CR 65/HEPHZIBAH E TO SR 121/US 25 RECONSTRUCTION & WIDENING FROM 2 LANES TO 5 LANES. LENGTH(Miles/km): 2.30/3.70070 MANAGER: D. GRIFFITH STATUS: RICHMOND SGN 8-8-89 & HEPSIBAH SGN 5-12-93 FOR UTILITIES	CONG DIST. 10 FUND SOURCE: SURFACE TRANSPORT. FEDERAL HIGHWAY ADMIN FUNDS	PE 1992 ROW 1992 CONST 1995 FED SHARE GA. SHARE OTH SHARE	UNDERWAY UNDERWAY $ 2007 $ 1606 $ 401 $
RICHMOND 240809	CSX RAILROAD AT OLIVE RD IN AUGUSTA BRIDGES / SAFETY LENGTH(Miles/km): .47/.75623 MANAGER: D. CHURCH STATUS: CITY SGN 5/91 ROW/UTIL (CITY UTIL NEGLIGIBLE); COUNTY, N/A.	AUGUSTA TIP # RC-9104 CONG DIST. 11 & 10 FUND SOURCE: DEMONSTRATION PROGRAM FEDERAL HIGHWAY ADMIN FUNDS 24Y809 IS AN ASSOCIATED PROJECT.	PE 1991 ROW LOCL CONST 1996 FED SHARE GA. SHARE OTH SHARE	UNDERWAY $ 3219 $ 2575 $ 644 $
RICHMOND 24Y809	CSX RR AT OLIVE RD - FOR "RR DEMO" MONEY; SEE 240809 UNKNOWN / SAFETY LENGTH(Miles/km): .00/.00000 - EXIST. LANES: 0 /PROPOSED LANES: 0 MANAGER: D. CHURCH STATUS: LGPA NOT APPLICABLE	AUGUSTA TIP # RC-9104 CONG DIST. 11 & 10 FUND SOURCE: DEMONSTRATION PROGRAM FEDERAL HIGHWAY ADMIN FUNDS 240809 IS AN ASSOCIATED PROJECT.	PE NONE ROW LOCL CONST 1996 FED SHARE GA. SHARE OTH SHARE	$ 0 $ 2306 $ 2191 $ 115 $
RICHMOND 250320	BELAIR RD EXT FM FT GORDON GATE 1 TO BELAIR RD/I-20/COLUMBIA RECONSTRUCTION & WIDENING FROM 2 LANES TO 4 LANES. LENGTH(Miles/km): 3.28/5.27752 MANAGER: D. CHURCH STATUS: COLUMBIA SGN UTL 4/91;DOT PAY RICHMOND UTIL UP TO $350K 3/94	AUGUSTA TIP # RC-CC-207 CONG DIST. 10 FUND SOURCE: NAT'L HIGHWAY FEDERAL HIGHWAY ADMIN FUNDS	PE 1992 ROW 1993 CONST 1995 FED SHARE GA. SHARE OTH SHARE	UNDERWAY UNDERWAY $ 19963 $ 15970 $ 3993 $

COUNTY / P.I.NO.	DESCRIPTION / PROJECT DATA	COMMENTS	FISCAL YEAR	COST ESTS
RICHMOND	SR 56 SPUR/NEW SAVANNAH RD @ ROCKY CREEK	AUGUSTA TIP # RC-207	PE 1986	UNDERWAY
250340	REPLACEMENT OF THE EXISTING BRIDGES(S). FROM 2 TO 4 LANES.	CONG DIST. 11	ROW 1987	UNDERWAY
	LENGTH(Miles/km): .30/.48270		CONST 1995	$ 594
	MANAGER: D. CHURCH	FUND SOURCE: BRIDGE PROGRAM	FED SHARE	$ 475
STATUS:	LGPA SIGNED BY CO 8-20-85 FOR UTILITIES	FEDERAL HIGHWAY ADMIN FUNDS	GA. SHARE	$ 119
			OTH SHARE	$
RICHMOND	WINDSOR SPRINGS RD FM TOBACCO RD TO MEADOWBROOK DR	AUGUSTA TIP # RC-7007	PE 1992	UNDERWAY
250374	RECONSTRUCTION & WIDENING FROM 2 LANES TO 4 LANES.	CONG DIST. 11	ROW LOCL	
	LENGTH(Miles/km): 1.87/3.00883		CONST 1995	$ 4624
	MANAGER: D. SMITH	FUND SOURCE: SURFACE TRANSPORT.	FED SHARE	$ 3699
STATUS:	REV REQ CO ROW, UTIL, DRIVEWAYS & SIGNALS 9/94 - OTO PROJECT	FEDERAL HIGHWAY ADMIN FUNDS	GA. SHARE	$ 908
			OTH SHARE	$ 17
RICHMOND	CR 65/WINDSOR SPRINGS RD @ BUTLER CREEK	AUGUSTA TIP # RC-7007	PE 1992	UNDERWAY
250375	REPLACEMENT OF THE EXISTING BRIDGES(S). FROM 2 TO 4 LANES.	CONG DIST. 11 & 10	ROW LOCL	
	LENGTH(Miles/km): .02/.03218		CONST 1995	$ 556
	MANAGER: D. SMITH	FUND SOURCE: BRIDGE PROGRAM	FED SHARE	$ 445
STATUS:	RICHMOND COUNTY SIGNED 1-5-88 FOR ROW AND UTILITIES	FEDERAL HIGHWAY ADMIN FUNDS	GA. SHARE	$ 111
			OTH SHARE	$
RICHMOND	WHEELER RD/CR 601 FM I-20 TO MEDICAL CENTER DRIVE	AUGUSTA TIP # RC-CC-7011	PE 1992	UNDERWAY
250430	RECONSTRUCTION & WIDENING FROM 2 LANES TO 4 LANES.	CONG DIST. 10	ROW LOCL	
	LENGTH(Miles/km): .91/1.46419		CONST 1995	$ 2066
	MANAGER: NEIL DAVIS	FUND SOURCE: SURFACE TRANSPORT.	FED SHARE	$ 1653
STATUS:	RICHMOND COUNTY SIGNED/ROW AND UTILITIES 11-7-89.	FEDERAL HIGHWAY ADMIN FUNDS	GA. SHARE	$ 413
			OTH SHARE	$
RICHMOND	CR 200/WHEELESS RD @ ROCKY CREEK JUST S/MILLEDGEVILLE RD	AUGUSTA TIP # RC-7000	PE 1994	UNDERWAY
250490	REPLACEMENT OF THE EXISTING BRIDGES(S). NO ADDED LANES.	CONG DIST. 11 & 10	ROW LOCL	
	LENGTH(Miles/km): .15/.24135		CONST 1997	$ 772
	MANAGER: D. GRIFFITH (M)	FUND SOURCE: BRIDGE PROGRAM	FED SHARE	$ 618
STATUS:	RICHMOND SGN 4-7-92 ROW & UTIL; AUGUSTA HAS NO UTIL INVOLVED	FEDERAL HIGHWAY ADMIN FUNDS	GA. SHARE	$ 154
			OTH SHARE	$
RICHMOND	15TH ST @ CSX RR NEAR GREENE ST IN AUGUSTA.. 25Y500;25U500	AUGUSTA TIP # RC-0048	PE 1993	UNDERWAY
250500	BRIDGES / NEW CONSTRUCTION	CONG DIST. 11	ROW LOCL	
	LENGTH(Miles/km): .70/1.12630		CONST	AFTER 97
	MANAGER: D. CHURCH (M)	FUND SOURCE: DEMONSTRATION PROGRAM		
STATUS:	REQ RICHMOND DO PUB UTIL & AUGUSTA SGN 3-11-92 ROW & UTIL.	FEDERAL HIGHWAY ADMIN FUNDS		
		25Y500 IS AN ASSOCIATED PROJECT.		
RICHMOND	WALTON WAY INTERSECTION IMPROVEMENTS WITH 13TH ST/AUGUSTA	AUGUSTA TIP # RC-7027	PE NONE	$ 0
250550	INTERSECTION IMPROVEMENT / SAFETY	CONG DIST. 11	ROW LOCL	
	LENGTH(Miles/km): .56/.90104 - EXIST. LANES: 6 /PROPOSED LANES: 7		CONST 1995	$ 310
	MANAGER: D. GRIFFITH	FUND SOURCE: HWY. SAFETY	FED SHARE	$ 279
STATUS:	AUGUSTA SIGNED 12-18-92 FOR ROW, UTILITIES & DETOURS.	FEDERAL HIGHWAY ADMIN FUNDS	GA. SHARE	$ 31
			OTH SHARE	$

COUNTY / P.I.NO.	DESCRIPTION / PROJECT DATA	COMMENTS	FISCAL YEAR	COST ESTS
RICHMOND	NORTH LEG ROAD OVER CSX RAILROAD		PE 1997	$ 15
250570	BRIDGES / RECST. OR REHAB.	CONG DIST. 10	ROW LOCL	
	LENGTH(Miles/km): .00/.00000		CONST	AFTER 97
	MANAGER: D. CHURCH (M)	FUND SOURCE: SURFACE TRANSPORT.		
STATUS:		FEDERAL HIGHWAY ADMIN FUNDS		
RICHMOND	15TH ST @ CSX RR NEAR GREENE ST/AUGUSTA--33C FUND; 250500		PE NONE	$ 0
25U500	BRIDGES / NEW CONSTRUCTION	CONG DIST. 11	ROW LOCL	
	LENGTH(Miles/km): .70/1.12630		CONST	AFTER 97
	MANAGER:	FUND SOURCE: SURFACE TRANSPORT.		
STATUS:	REQ RICHMOND DO PUB UTIL & AUGUSTA SGN 3-11-92 ROW & UTIL.	FEDERAL HIGHWAY ADMIN FUNDS		
RICHMOND	PEDESTRIAN OVERPASS & HANDICAP RAMP AT AUGUSTA RIVERWALK	AUGUSTA TIP # RC-000E	PE 1995	$ 16
270880	BICYCLE/PED. FACILITY / ENHANCEMENT	CONG DIST. 10	ROW LOCL	
	LENGTH(Miles/km): .00/.00000 - EXIST. LANES: 0 /PROPOSED LANES: 0		CONST 1995	$ 304
	MANAGER: NEAL WILKES	FUND SOURCE: TRANS. ENHANCE.	FED SHARE	$ 243
STATUS:	TO BE DONE BY CONTRACT	FEDERAL HIGHWAY ADMIN FUNDS	GA. SHARE	$ 3
			OTH SHARE	$ 64
RICHMOND	BICYCLE SAFETY AWARENESS PROGRAM FOR THE ARTS AREA		PE NONE	$ 0
271060	MISCELLANEOUS IMPROVEMENTS / ENHANCEMENT	CONG DIST. 10	ROW NONE	$ 0
	LENGTH(Miles/km): .00/.00000 - EXIST. LANES: 0 /PROPOSED LANES: 0		CONST 1995	$ 20
	MANAGER: STEVE YOST	FUND SOURCE: SURFACE TRANSPORT.	FED SHARE	$ 16
STATUS:	NOT APPLICABLE	FEDERAL HIGHWAY ADMIN FUNDS	GA. SHARE	$
			OTH SHARE	$ 4

COUNTY P.I.NO.	DESCRIPTION PROJECT DATA	COMMENTS	FISCAL YEAR	COST ESTS
SCREVEN	SR 21 W/SYLVANIA @ OGEECHEE CREEK		PE 1992	UNDERWAY
221328	REPLACEMENT OF THE EXISTING BRIDGES(S). FROM 2 TO 4 LANES.	CONG DIST. 11	ROW NONE	$ 0
	LENGTH(Miles/km): .03/.04827		CONST	AFTER 97
	MANAGER: K FULBRIGHT	FUND SOURCE: BRIDGE PROGRAM		
STATUS:	COUNTY SIGNED 12/15/87 FOR UTILITIES ONLY	FEDERAL HIGHWAY ADMIN FUNDS		
SCREVEN	SR 21 W/SYLVANIA @ HORSE CREEK		PE NONE	$ 0
221329	REPLACEMENT OF THE EXISTING BRIDGES(S). FROM 2 TO 4 LANES.	CONG DIST. 11	ROW NONE	$ 0
	LENGTH(Miles/km): .03/.04827		CONST	AFTER 97
	MANAGER: K FULBRIGHT	FUND SOURCE: BRIDGE PROGRAM		
STATUS:	COUNTY SIGNED 12/15/87 FOR UTILITIES ONLY; SEE 221328	FEDERAL HIGHWAY ADMIN FUNDS		

COUNTY / P.I.NO.	DESCRIPTION / PROJECT DATA	COMMENTS	FISCAL YEAR	COST ESTS
TALIAFER	COUNTY OPERATED PUBLIC TRANSIT SERVICE			
2B1179	TRANSIT PROJECTS / OPERATIONS	CONG DIST. 11		
	FUNDS RECIPIENT: TALIAFERRO		OPERATING 1995	$ 37
	MANAGER: STEVE KISH	FUND SOURCE: RURAL TRANSIT	FED SHARE	$ 20
STATUS:		FEDERAL TRANSIT ADMIN FUNDS	GA. SHARE	$
			OTH SHARE	$ 17
TALIAFER	COUNTY OPERATED PUBLIC TRANSIT SERVICE			
2B1180	TRANSIT PROJECTS / OPERATIONS	CONG DIST. 11		
	FUNDS RECIPIENT: TALIAFERRO		OPERATING 1996	$ 39
	MANAGER: STEVE KISH	FUND SOURCE: RURAL TRANSIT	FED SHARE	$ 21
STATUS:		FEDERAL TRANSIT ADMIN FUNDS	GA. SHARE	$
			OTH SHARE	$ 18
TALIAFER	COUNTY OPERATED PUBLIC TRANSIT SERVICE			
2B7049	TRANSIT PROJECTS / OPERATIONS	CONG DIST. 11		
	FUNDS RECIPIENT: TALIAFERRO		OPERATING 1997	$ 40
	MANAGER: STEVE KISH	FUND SOURCE: RURAL TRANSIT	FED SHARE	$ 22
STATUS:		FEDERAL TRANSIT ADMIN FUNDS	GA. SHARE	$
			OTH SHARE	$ 18
TALIAFER	ONE STANDARD VAN			
2C2179	TRANSIT PROJECTS / CAPITAL	CONG DIST. 11		
	FUNDS RECIPIENT: TALIAFERRO		CAPITAL 1995	$ 20
	MANAGER: STEVE KISH	FUND SOURCE: RURAL TRANSIT	FED SHARE	$ 16
STATUS:	LGPA NOT APPLICABLE	FEDERAL TRANSIT ADMIN FUNDS	GA. SHARE	$ 2
			OTH SHARE	$ 2
TALIAFER	BRIDGE PAINTING ON INTERSTATE IN MCDUFFIE,TALIAFERRO,WARREN		PE NONE	$ 0
21073X	UNKNOWN / UNKNOWN	CONG DIST. 0 & 0	ROW NONE	$ 0
	LENGTH(Miles/km): .00/.00000 - EXIST. LANES: 0 /PROPOSED LANES: 0		CONST NONE	$ 0
	MANAGER: UNKNOWN	FUND SOURCE: UNKNOWN		
STATUS:		FEDERAL HIGHWAY ADMIN FUNDS		
		210730 IS AN ASSOCIATED PROJECT.		
TALIAFER	CR 80 OVER HARDEN CREEK NORTH OF SHARON		PE 1993	UNDERWAY
270800	REPLACEMENT OF THE EXISTING BRIDGES(S). NO ADDED LANES.	CONG DIST. 11	ROW LOCL	
	LENGTH(Miles/km): .40/.64360		CONST 1995	$ 293
	MANAGER: D. GRIFFITH	FUND SOURCE: BRIDGE PROGRAM	FED SHARE	$ 234
STATUS:	TALIAFERRO SGN 4-3-92 FOR ROW, UTILITIES & DETOURS	FEDERAL HIGHWAY ADMIN FUNDS	GA. SHARE	$ 59
			OTH SHARE	$
TALIAFER	CULVERT EXT @ VAR LOC ON STATE ROUTES..OGLETH/GREENE -270870		PE NONE	$ 0
27087Z	UNKNOWN / UNKNOWN	CONG DIST. 0 & 0	ROW NONE	$ 0
	LENGTH(Miles/km): .00/.00000 - EXIST. LANES: 0 /PROPOSED LANES: 0		CONST NONE	$ 0
	MANAGER: L. SEABROOK	FUND SOURCE: UNKNOWN		
STATUS:		FEDERAL HIGHWAY ADMIN FUNDS		
		270870 IS AN ASSOCIATED PROJECT.		

COUNTY / P.I.NO.	DESCRIPTION / PROJECT DATA	COMMENTS	FISCAL YEAR	COST ESTS
WARREN	COUNTY OPERATED PUBLIC TRANSIT SERVICE			
2B1189	TRANSIT PROJECTS / OPERATIONS	CONG DIST. 11		
	FUNDS RECIPIENT: WARREN		OPERATING 1995	$ 39
	MANAGER: STEVE KISH	FUND SOURCE: RURAL TRANSIT	FED SHARE	$ 23
STATUS:		FEDERAL TRANSIT ADMIN FUNDS	GA. SHARE	$
			OTH SHARE	$ 16
WARREN	COUNTY OPERATED PUBLIC TRANSIT SERVICE			
2B1190	TRANSIT PROJECTS / OPERATIONS	CONG DIST. 11		
	FUNDS RECIPIENT: WARREN		OPERATING 1996	$ 41
	MANAGER: STEVE KISH	FUND SOURCE: RURAL TRANSIT	FED SHARE	$ 24
STATUS:		FEDERAL TRANSIT ADMIN FUNDS	GA. SHARE	$
			OTH SHARE	$ 17
WARREN	COUNTY OPERATED PUBLIC TRANSIT SERVICE			
2B7051	TRANSIT PROJECTS / OPERATIONS	CONG DIST. 11		
	FUNDS RECIPIENT: WARREN		OPERATING 1997	$ 44
	MANAGER: STEVE KISH	FUND SOURCE: RURAL TRANSIT	FED SHARE	$ 26
STATUS:		FEDERAL TRANSIT ADMIN FUNDS	GA. SHARE	$
			OTH SHARE	$ 18
WARREN	ONE CONVERSION VAN/LIFT			
2C2189	TRANSIT PROJECTS / CAPITAL	CONG DIST. 11		
	FUNDS RECIPIENT: WARREN		CAPITAL 1995	$ 31
	MANAGER: STEVE KISH	FUND SOURCE: RURAL TRANSIT	FED SHARE	$ 25
STATUS:	LGPA NOT APPLICABLE	FEDERAL TRANSIT ADMIN FUNDS	GA. SHARE	$ 3
			OTH SHARE	$ 3
WARREN	BRIDGE PAINTING ON INTERSTATE IN MCDUFFIE,TALIAFERRO,WARREN		PE NONE	$ 0
210732	UNKNOWN / UNKNOWN	CONG DIST. 0 & 0	ROW NONE	$ 0
	LENGTH(Miles/km): .00/.00000 - EXIST. LANES: 0 /PROPOSED LANES: 0		CONST NONE	$ 0
	MANAGER: UNKNOWN	FUND SOURCE: UNKNOWN		
STATUS:		FEDERAL HIGHWAY ADMIN FUNDS		
		210730 IS AN ASSOCIATED PROJECT.		
WARREN	SR 17 @ REEDY CREEK		PE 1992	UNDERWAY
221620	REPLACEMENT OF THE EXISTING BRIDGES(S). FROM 2 TO 4 LANES.	CONG DIST. 11	ROW NONE	$ 0
	LENGTH(Miles/km): .30/.48270		CONST	AFTER 97
	MANAGER: D. GRIFFITH (M)	FUND SOURCE: BRIDGE PROGRAM		
STATUS:	WARREN COUNTY SIGNED 2/11/89 FOR UTILITIES	FEDERAL HIGHWAY ADMIN FUNDS		
WARREN	SR 16 OVER GOLDEN CREEK IN WARRENTON		PE 1994	UNDERWAY
222390	REPLACEMENT OF THE EXISTING BRIDGES(S). NO ADDED LANES.	CONG DIST. 11	ROW 1996	$ 1
	LENGTH(Miles/km): .20/.32180		CONST 1997	$ 738
	MANAGER: D. GRIFFITH (M)	FUND SOURCE: BRIDGE PROGRAM	FED SHARE	$ 590
STATUS:	REQ WARRENTON DO UTILITIES, WARREN DO PUBLIC UTIL 9-21-94	FEDERAL HIGHWAY ADMIN FUNDS	GA. SHARE	$ 148
			OTH SHARE	$

COUNTY P.I.NO.	DESCRIPTION PROJECT DATA	COMMENTS	FISCAL YEAR	COST ESTS
WASHINGT	SR 15: NB MP 28.1-29.6/WASHINGTON//SB MP 1.0-2.5/HANCOCK		PE 1995	UNDERWAY
222300	ADDITION OF A PASSING LANE.	CONG DIST. 11	ROW	AFTER 97
	LENGTH(Miles/km): 3.00/4.82700		CONST	AFTER 97
	MANAGER: D. GRIFFITH (M)	FUND SOURCE: SURFACE TRANSPORT.		
STATUS:	REQ WASHINGTON DO UTILITIES 4/92; HANCOCK SGN 5-5-92 UTILS.	FEDERAL HIGHWAY ADMIN FUNDS		
WASHINGT	SR 24 BET SANDERS'LE & DAVISBORO EB MP 14.3-13.4;WB 5.3-7.0		PE 1997	$ 45
231240	ADDITION OF A PASSING LANE.	CONG DIST. 11	ROW	AFTER 97
	LENGTH(Miles/km): 2.60/4.18340		CONST	AFTER 97
	MANAGER: D. GRIFFITH (M)	FUND SOURCE: SURFACE TRANSPORT.		
STATUS:		FEDERAL HIGHWAY ADMIN FUNDS		
WASHINGT	CR 357 AT STEEL CREEK SOUTH OF DAVISBORO		PE 1996	$ 6
242150	REPLACEMENT OF THE EXISTING BRIDGES(S). NO ADDED LANES.	CONG DIST. 11	ROW LOCL	
	LENGTH(Miles/km): .20/.32180		CONST	AFTER 97
	MANAGER: D. GRIFFITH (M)	FUND SOURCE: BRIDGE PROGRAM		
STATUS:	REQ CO DO PUB UTILITIES 9/92; DAVISBORO REFUSED 9-28-92.	FEDERAL HIGHWAY ADMIN FUNDS		

COUNTY P.I.NO.	DESCRIPTION PROJECT DATA	COMMENTS	FISCAL YEAR	COST ESTS
WILKES	COUNTY OPERATED PUBLIC TRANSIT SERVICE			
2B1194	TRANSIT PROJECTS / OPERATIONS	CONG DIST. 10 & 11		
	FUNDS RECIPIENT: WILKES		OPERATING 1995	$ 50
	MANAGER: STEVE KISH	FUND SOURCE: RURAL TRANSIT	FED SHARE	$ 30
STATUS:		FEDERAL TRANSIT ADMIN FUNDS	GA. SHARE	$
			OTH SHARE	$ 21
WILKES	COUNTY OPERATED PUBLIC TRANSIT SERVICE			
2B1195	TRANSIT PROJECTS / OPERATIONS	CONG DIST. 10 & 11		
	FUNDS RECIPIENT: WILKES		OPERATING 1996	$ 53
	MANAGER: STEVE KISH	FUND SOURCE: RURAL TRANSIT	FED SHARE	$ 31
STATUS:		FEDERAL TRANSIT ADMIN FUNDS	GA. SHARE	$
			OTH SHARE	$ 22
WILKES	COUNTY OPERATED PUBLIC TRANSIT SERVICE			
2B7052	TRANSIT PROJECTS / OPERATIONS	CONG DIST. 10 & 11		
	FUNDS RECIPIENT: WILKES		OPERATING 1997	$ 55
	MANAGER: STEVE KISH	FUND SOURCE: RURAL TRANSIT	FED SHARE	$ 32
STATUS:		FEDERAL TRANSIT ADMIN FUNDS	GA. SHARE	$
			OTH SHARE	$ 23
WILKES	ONE CONVERSION VAN/LIFT AND ONE STANDARD VAN			
2C2194	TRANSIT PROJECTS / CAPITAL	CONG DIST. 10 & 11		
	FUNDS RECIPIENT: WILKES		CAPITAL 1995	$ 51
	MANAGER: STEVE KISH	FUND SOURCE: RURAL TRANSIT	FED SHARE	$ 41
STATUS:	LGPA NOT APPLICABLE	FEDERAL TRANSIT ADMIN FUNDS	GA. SHARE	$ 5
			OTH SHARE	$ 5
WILKES	ONE STANDARD VAN			
2C2195	TRANSIT PROJECTS / CAPITAL	CONG DIST. 10 & 11		
	FUNDS RECIPIENT: WILKES		CAPITAL 1996	$ 21
	MANAGER: STEVE KISH	FUND SOURCE: RURAL TRANSIT	FED SHARE	$ 17
STATUS:	LGPA NOT APPLICABLE	FEDERAL TRANSIT ADMIN FUNDS	GA. SHARE	$ 2
			OTH SHARE	$ 2
WILKES	ONE STANDARD VAN			
2C8012	TRANSIT PROJECTS / CAPITAL	CONG DIST. 10 & 11		
	FUNDS RECIPIENT: WILKES		CAPITAL 1997	$ 21
	MANAGER: STEVE KISH	FUND SOURCE: RURAL TRANSIT	FED SHARE	$ 17
STATUS:		FEDERAL TRANSIT ADMIN FUNDS	GA. SHARE	$ 2
			OTH SHARE	$ 2
WILKES	REVITALIZATION/LANDSCAPE HISTORIC DIST IN WASHINGTON			
270960	LANDSCAPING / ENHANCEMENT	CONG DIST. 11 & 10	PE 1995	$ 40
	LENGTH(Miles/km): .00/.00000 - EXIST. LANES: 0 /PROPOSED LANES: 0		ROW NONE	$ 0
	MANAGER: C. HAMILTON		CONST 1995	$ 460
STATUS:	LGPA TO BE DONE BY CONTRACT	FUND SOURCE: TRANS. ENHANCE.	FED SHARE	$ 368
		FEDERAL HIGHWAY ADMIN FUNDS	GA. SHARE	$ 8
			OTH SHARE	$ 100

Chattahoochee Flint
Regional Development Center

Carroll
Coweta
Heard
Meriwether
Troup

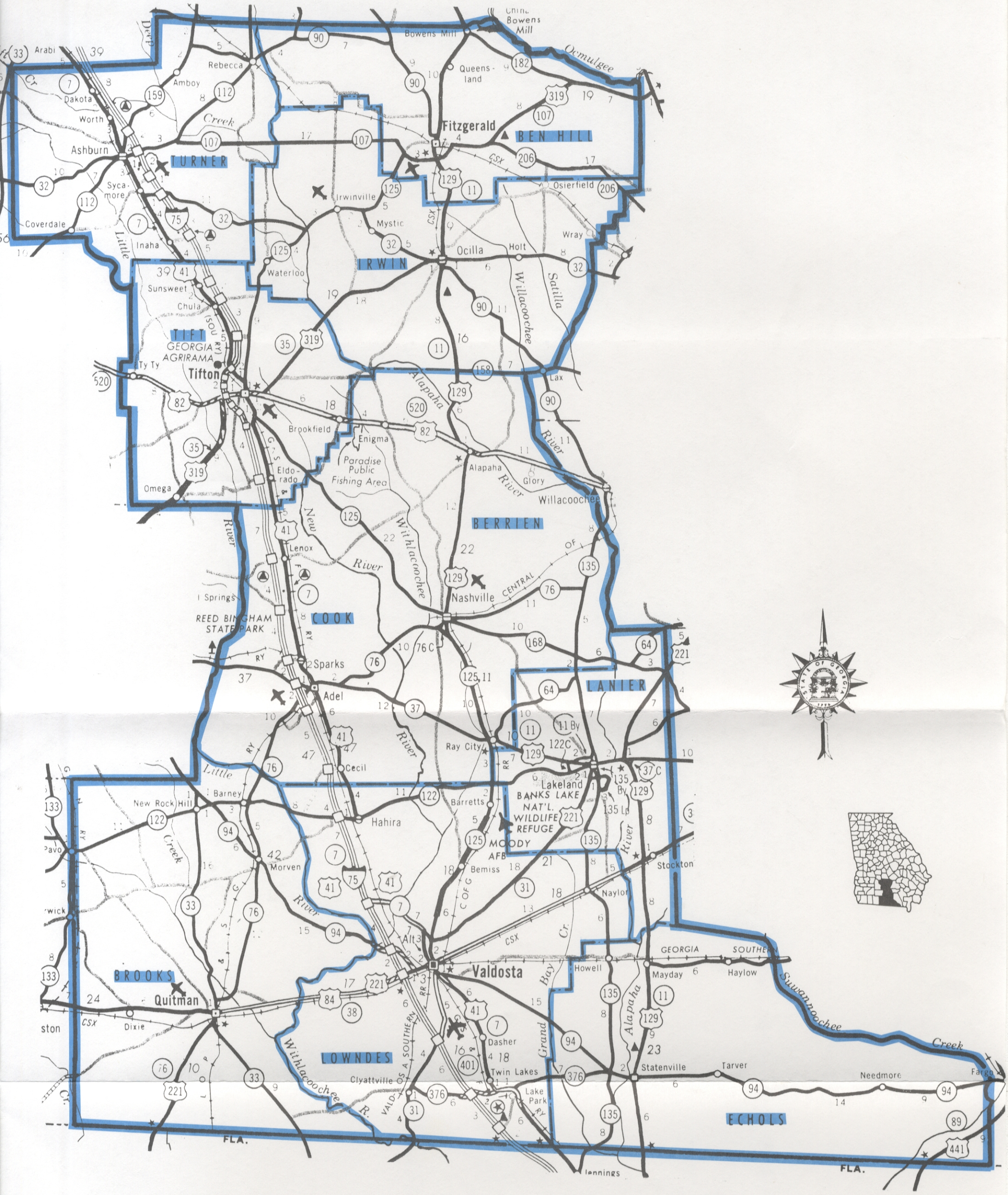

10 0 10

SCALE IN MILES

SOUTH GEORGIA

COUNTY P.I.NO.	DESCRIPTION PROJECT DATA	COMMENTS	FISCAL YEAR	COST ESTS
CARROLL	CS 824/STEWART ST/CARROLLTON @ CURTIS CREEK		PE 1991	UNDERWAY
350660	REHABILITATION OF THE EXISTING BRIDGE(S). NO ADDED LANES.	CONG DIST. 7	ROW LOCL	
	LENGTH(Miles/km): .32/.51488		CONST 1996	$ 333
	MANAGER: BILL MCVEY	FUND SOURCE: BRIDGE PROGRAM	FED SHARE	$ 266
STATUS:	CARROLLTON PREV SGN 3-20-92 ROW & UTIL BUT REQ DELAY 6-9-92	FEDERAL HIGHWAY ADMIN FUNDS	GA. SHARE	$ 67
			OTH SHARE	$
CARROLL	CR 813/STATE LINE RD @ BIG INDIAN CREEK		PE 1990	UNDERWAY
370725	REPLACEMENT OF THE EXISTING BRIDGES(S). NO ADDED LANES.	CONG DIST. 7	ROW LOCL	
	LENGTH(Miles/km): .30/.48270		CONST 1996	$ 391
	MANAGER: BILL MCVEY	FUND SOURCE: BRIDGE PROGRAM	FED SHARE	$ 313
STATUS:	CARROLL SIGNED 12/22/89 FOR ROW, UTILITIES & DETOURS.	FEDERAL HIGHWAY ADMIN FUNDS	GA. SHARE	$ 78
			OTH SHARE	$
CARROLL	I-20 SAFETY IMPROVEMENTS FRM ALA STATE LINE TO SR 61/HARALSO		PE NONE	$ 0
61091X	UNKNOWN / UNKNOWN	CONG DIST. 0 & 0	ROW NONE	$ 0
	LENGTH(Miles/km): .00/.00000 - EXIST. LANES: 0 /PROPOSED LANES: 0		CONST NONE	$ 0
	MANAGER:	FUND SOURCE: UNKNOWN		
STATUS:		FEDERAL HIGHWAY ADMIN FUNDS		
		610910 IS AN ASSOCIATED PROJECT.		
CARROLL	SR 166 FM CR 828/141 TO 4-LN/CARROLLTON..INCL BRIDGES		PE 1992	UNDERWAY
631300	RECONSTRUCTION & WIDENING FROM 2 LANES TO 4 LANES.	CONG DIST. 7	ROW	AFTER 97
	LENGTH(Miles/km): 5.65/9.09085		CONST	AFTER 97
	MANAGER: J. GARLAND (M)	FUND SOURCE: SURFACE TRANSPORT.		
STATUS:	CITY SGN P UTIL ONLY 5/92;CO SGN P UTL/REFUSED PVT U 5-92	FEDERAL HIGHWAY ADMIN FUNDS		
CARROLL	SR 166 FM SR 100/BOWDEN BYPASS TO CR 828		PE 1992	UNDERWAY
631310	RECONSTRUCTION & WIDENING FROM 2 LANES TO 4 LANES.	CONG DIST. 7	ROW	AFTER 97
	LENGTH(Miles/km): 4.10/6.59690		CONST	AFTER 97
	MANAGER: J. GARLAND (M)	FUND SOURCE: SURFACE TRANSPORT.		
STATUS:		FEDERAL HIGHWAY ADMIN FUNDS		
CARROLL	SR 16/US 27ALT FM SR 166 SE TO W OF STRIPLING CHAP RD/CR 24		PE 1993	UNDERWAY
631320	RECONSTRUCTION & WIDENING FROM 2 LANES TO 4 LANES.	CONG DIST. 7	ROW 1996	$ 1531
	LENGTH(Miles/km): 1.65/2.65485		CONST	AFTER 97
	MANAGER: J. GARLAND	FUND SOURCE: SURFACE TRANSPORT.		
STATUS:	CO REFUSED 11-4-92;CITY SGN 11-2-92 PUB UTIL/REFUSED PVT UTL	FEDERAL HIGHWAY ADMIN FUNDS		
CARROLL	N CARROLLTON BYP/SR 166 CONN. FM SR 1 TO SR 166		PE 1992	UNDERWAY
641890	RECONSTRUCTION & WIDENING FROM 2 LANES TO 4 LANES.	CONG DIST. 7	ROW 1996	$ 2429
	LENGTH(Miles/km): 2.90/4.66610		CONST	AFTER 97
	MANAGER: J. GARLAND (M)	FUND SOURCE: SURFACE TRANSPORT.		
STATUS:	COUNTY REFUSED 3-2-94; CARROLLTON REFUSED 10-19-92	FEDERAL HIGHWAY ADMIN FUNDS		

COUNTY / P.I.NO.	DESCRIPTION / PROJECT DATA	COMMENTS	FISCAL YEAR	COST ESTS
CARROLL	SR 100 NB MP 5.5-6.8; NB MP 13.3-14.55; SB MP 15.3-16.8		PE 1994	UNDERWAY
641910	ADDITION OF A PASSING LANE.	CONG DIST. 7	ROW 1997	$ 70
	LENGTH(Miles/km): 4.05/6.51645		CONST	AFTER 97
	MANAGER: BILL MCVEY (M)	FUND SOURCE: SURFACE TRANSPORT.		
STATUS:	REQ CARROLL COUNTY DO UTILITIES 5-6-94	FEDERAL HIGHWAY ADMIN FUNDS		
CARROLL	SR 8/US 78 AT CS 777		PE 1994	UNDERWAY
650480	TURN LANES / SAFETY	CONG DIST. 7	ROW LOCL	
	LENGTH(Miles/km): .57/.91713 - EXIST. LANES: 2 /PROPOSED LANES: 3		CONST 1997	$ 265
	MANAGER: BILL MCVEY (M)	FUND SOURCE: HWY. SAFETY	FED SHARE	$ 239
STATUS:	REVISED REQ VILLA RICA DO ROW & UTIL 2-17-94 OTO	FEDERAL HIGHWAY ADMIN FUNDS	GA. SHARE	$ 27
			OTH SHARE	$
CARROLL	CR 217/PLOWSHARE RD @ BUCK CREEK		PE 1992	UNDERWAY
662500	REPLACEMENT OF THE EXISTING BRIDGES(S). NO ADDED LANES.	CONG DIST. 7	ROW LOCL	
	LENGTH(Miles/km): .25/.40225		CONST 1995	$ 339
	MANAGER: BILL MCVEY	FUND SOURCE: BRIDGE PROGRAM	FED SHARE	$ 271
STATUS:	COUNTY SGN 11/90 ROW & UTIL; CARROLLTON - NO UTIL INVOLVED	FEDERAL HIGHWAY ADMIN FUNDS	GA. SHARE	$ 68
			OTH SHARE	$

COUNTY P.I.NO.	DESCRIPTION PROJECT DATA	COMMENTS	FISCAL YEAR	COST ESTS
COWETA 311600	I-85 FROM MP 33 TO MP 41 INCL REPL OF GUARDRAIL RIDING SURFACE REHABILITATION. SURFACE, GRIND, SEAL, STRIPE ETC. LENGTH(Miles/km): 8.00/12.87200 - EXIST. LANES: 4 /PROPOSED LANES: 4 MANAGER: L. SEABROOK STATUS: NOT APPLICABLE	CONG DIST. 3 FUND SOURCE: I-STATE MAINT. FEDERAL HIGHWAY ADMIN FUNDS	PE 1993 ROW NONE CONST 1995 FED SHARE GA. SHARE OTH SHARE	UNDERWAY $ 0 $ 750 $ 675 $ 75 $
COWETA 311790	I-85/SR 34 RAMP RECONSTRUCTION SOUTHEAST QUADRANT RAMP / RECST. OR REHAB. LENGTH(Miles/km): .00/.00000 - EXIST. LANES: 0 /PROPOSED LANES: 0 MANAGER: M. REYNOLDS (M) STATUS:	CONG DIST. 3 FUND SOURCE: I-STATE MAINT. FEDERAL HIGHWAY ADMIN FUNDS	PE 1997 ROW CONST	$ 78 AFTER 97 AFTER 97
COWETA 311820	I85 INTERCHANGE AT SR 34 IN NEWNAN LIGHTING / ENHANCEMENT LENGTH(Miles/km): .00/.00000 - EXIST. LANES: 0 /PROPOSED LANES: 0 MANAGER: M. REYNOLDS (M) STATUS:	CONG DIST. 3 FUND SOURCE: NAT'L HIGHWAY FEDERAL HIGHWAY ADMIN FUNDS	PE 1995 ROW NONE CONST 1995 FED SHARE GA. SHARE OTH SHARE	$ 5 $ 0 $ 255 $ 204 $ 51 $
COWETA 321310	SR 16, US 27 ALT FM EVANS RD/CR 677 N TO NEWNAN BYPASS RECONSTRUCTION & WIDENING FROM 2 LANES TO 5 LANES. LENGTH(Miles/km): 1.33/2.13997 MANAGER: GORDON BROWN STATUS: COWETA COUNTY SIGNED FOR UTILITIES 11/7/89.	CONG DIST. 3 FUND SOURCE: SURFACE TRANSPORT. FEDERAL HIGHWAY ADMIN FUNDS	PE 1993 ROW 1993 CONST 1995 FED SHARE GA. SHARE OTH SHARE	UNDERWAY UNDERWAY $ 738 $ 590 $ 148 $
COWETA 321450	SR 14/ US 29A/ GREENVILLE ST @ A&WP RR REHAB. OF THE EXISTING BRIDGE(S). FROM 2 LANES TO 4 LANES. LENGTH(Miles/km): .38/.61142 MANAGER: GORDON BROWN STATUS: COUNTY SGN 7-20-88 FOR UTILITIES. CITY LGPA NOT APPLICABLE.	CONG DIST. 3 FUND SOURCE: BRIDGE PROGRAM FEDERAL HIGHWAY ADMIN FUNDS	PE 1986 ROW 1994 CONST 1996 FED SHARE GA. SHARE OTH SHARE	UNDERWAY UNDERWAY $ 2008 $ 1606 $ 402 $
COWETA 321850	SR 34 FM NEAR WHITE OAK CRK E TO E/SR 154 RECONSTRUCTION & WIDENING FROM 2 LANES TO 4 LANES. LENGTH(Miles/km): 2.50/4.02250 MANAGER: K FULBRIGHT STATUS: COWETA COUNTY REFUSED BY LETTER 3-8-93	CONG DIST. 3 FUND SOURCE: SURFACE TRANSPORT. FEDERAL HIGHWAY ADMIN FUNDS	PE 1992 ROW 1996 CONST	UNDERWAY $ 2533 AFTER 97
COWETA 322060	SR 54/34 FM FISCHER XRDS TO SR54..TO SR 74..FAYETTE RECONSTRUCTION & WIDENING FROM 2 LANES TO 4 LANES. LENGTH(Miles/km): 1.79/2.88011 MANAGER: M. REYNOLDS (M) STATUS: 0IGNED BY COWETA 3/92;P/CITY 8/93;NEWNAN 12/92;FAYETTE N/A	CONG DIST. 3 FUND SOURCE: SURFACE TRANSPORT. FEDERAL HIGHWAY ADMIN FUNDS	PE 1992 ROW CONST	UNDERWAY AFTER 97 AFTER 97

COUNTY P.I.NO.	DESCRIPTION PROJECT DATA	COMMENTS	FISCAL YEAR	COST ESTS
COWETA 322063	SR 54 @ LINE CREEK/ALSO FA REHAB. OF THE EXISTING BRIDG. FROM 2 LANES TO 4 LANES. LENGTH(Miles/km): .01/.01609 MANAGER: M. REYNOLDS STATUS: COWETA SGN 3/92; FAYETTE N/A; P'TREE CITY SGN 8-5-93 UTIL	CONG DIST. 3 FUND SOURCE: BRIDGE PROGRAM FEDERAL HIGHWAY ADMIN FUNDS 32206Y IS AN ASSOCIATED PROJECT.	PE 1992 ROW NONE CONST	UNDERWAY $ 0 AFTER 97
COWETA 322340	SR 34 E/NEWNAN FM SR 154 TO SR 54 @ FAYETTE CO LINE RECONSTRUCTION & WIDENING FROM 2 LANES TO 4 LANES. LENGTH(Miles/km): 3.86/6.21074 MANAGER: M. REYNOLDS (M) STATUS:	CONG DIST. 3 FUND SOURCE: SURFACE TRANSPORT. FEDERAL HIGHWAY ADMIN FUNDS	PE 1992 ROW CONST	UNDERWAY AFTER 97 AFTER 97
COWETA 322345	SR 34 @ SHOAL CREEK REHAB. OF THE EXISTING BRIDGE(S). FROM 2 LANES TO 4 LANES. LENGTH(Miles/km): .00/.00000 MANAGER: M. REYNOLDS (M) STATUS: LGPA TO BE SENT W/FR-164-1(36) #322340 & FR-209-1(2)#322355	CONG DIST. 3 FUND SOURCE: BRIDGE PROGRAM FEDERAL HIGHWAY ADMIN FUNDS	PE 1992 ROW NONE CONST	UNDERWAY $ 0 AFTER 97
COWETA 322390	SR 34/NEWNAN FM WEST OF CR 466 TO EAST OF I-85 RECONSTRUCTION & WIDENING FROM 4 LANES TO 6 LANES. LENGTH(Miles/km): 1.25/2.01125 MANAGER: M. REYNOLDS (M) STATUS: NEWNAN SGN 12-7-92 PUBLIC UTILITIES; COUNTY REFUSED 12-10-92	CONG DIST. 3 FUND SOURCE: SURFACE TRANSPORT. FEDERAL HIGHWAY ADMIN FUNDS	PE 1992 ROW 1995 CONST 1997 FED SHARE GA. SHARE OTH SHARE	UNDERWAY $ 17 $ 891 $ 713 $ 178 $
COWETA 322400	SR 34 BYP/NEWNAN FM CR 70/INCLUDE CSX RR BRIDGE TO SR 34 RECONSTRUCTION & WIDENING FROM 2 LANES TO 4 LANES. LENGTH(Miles/km): 3.09/4.97181 MANAGER: M. REYNOLDS (M) STATUS: NEWNAN SGN 12-7-92 UTILITIES; COUNTY REFUSED 12-10-92	CONG DIST. 3 FUND SOURCE: SURFACE TRANSPORT. FEDERAL HIGHWAY ADMIN FUNDS	PE 1992 ROW 1996 CONST	UNDERWAY $ 559 AFTER 97
COWETA 331740	CR 301/SHADY GROVE CH. RD @ WAHOO CREEK 5.8 MI NW OF NEWNAN REPLACEMENT OF THE EXISTING BRIDGES(S). NO ADDED LANES. LENGTH(Miles/km): .25/.40225 MANAGER: J. LEONI (C) STATUS: COWETA SGN 8-2-94 FOR PE, ROW, UTILITIES & DETOURS	CONG DIST. 3 FUND SOURCE: BRIDGE PROGRAM FEDERAL HIGHWAY ADMIN FUNDS	PE 1995 ROW LOCL CONST 1997 FED SHARE GA. SHARE OTH SHARE	$ 10 $ 311 $ 249 $ 62 $
COWETA 332090	SR 74/85 @ KEG CREEK EAST OF SENOIA; & 33Y090 ADDITION OF A PASSING LANE. LENGTH(Miles/km): .30/.48270 MANAGER: STATUS:	CONG DIST. 3 FUND SOURCE: SURFACE TRANSPORT. FEDERAL HIGHWAY ADMIN FUNDS 33Y090 IS AN ASSOCIATED PROJECT.	PE 1994 ROW 1997 CONST	UNDERWAY $ 5 AFTER 97

COUNTY / P.I.NO.	DESCRIPTION / PROJECT DATA	COMMENTS	FISCAL YEAR	COST ESTS
COWETA	SR 14/US 29 AT SR 154		PE NONE	$ 0
332170	INTERSECTION IMPROVEMENT / SAFETY	CONG DIST. 3	ROW LOCL	
	LENGTH(Miles/km): .32/.51488 - EXIST. LANES: 2 /PROPOSED LANES: 3		CONST 1997	$ 190
	MANAGER: GORDON BROWN(M)	FUND SOURCE: HWY. SAFETY	FED SHARE	$ 171
STATUS:	REV REQ COWETA DO ROW AND UTILITIES 8-5-94 OTO	FEDERAL HIGHWAY ADMIN FUNDS	GA. SHARE	$ 19
			OTH SHARE	$
COWETA	SR 16 AT SR 54		PE NONE	$ 0
332180	INTERSECTION IMPROVEMENT / SAFETY	CONG DIST. 3	ROW 1996	$ 42
	LENGTH(Miles/km): .25/.40225 - EXIST. LANES: 2 /PROPOSED LANES: 4		CONST 1997	$ 83
	MANAGER: GORDON BROWN(M)	FUND SOURCE: NAT'L HIGHWAY	FED SHARE	$ 83
STATUS:	REQ COWETA DO UTIL 3-4-94; TURIN SGN P UTIL 3-25-94	FEDERAL HIGHWAY ADMIN FUNDS	GA. SHARE	$
			OTH SHARE	$
COWETA	CR 252/SMOKEY ROAD OVER MOUNTAIN CREEK OVERFLOW		PE LOCL	
342830	REPLACEMENT OF THE EXISTING BRIDGES(S). NO ADDED LANES.	CONG DIST. 3	ROW LOCL	
	LENGTH(Miles/km): .10/.16090		CONST 1996	$ 102
	MANAGER: UNKNOWN	FUND SOURCE: BRIDGE PROGRAM	FED SHARE	$ 82
STATUS:	COWETA SGN DO ROW, UTILITIES, DETOURS & PE 10-19-93	FEDERAL HIGHWAY ADMIN FUNDS	GA. SHARE	$ 20
			OTH SHARE	$
COWETA	CR 251/WAGERS MILL ROAD @ WAHOO CREEK 7.6 MI NW OF NEWNAN		PE 1995	$ 11
342900	REPLACEMENT OF THE EXISTING BRIDGES(S). NO ADDED LANES.	CONG DIST. 3	ROW LOCL	
	LENGTH(Miles/km): .25/.40225		CONST 1997	$ 390
	MANAGER: J. LEONI (C)	FUND SOURCE: BRIDGE PROGRAM	FED SHARE	$ 312
STATUS:	COWETA SGN 8-2-94 FOR PE, ROW, UTILITIES & DETOURS	FEDERAL HIGHWAY ADMIN FUNDS	GA. SHARE	$ 78
			OTH SHARE	$
COWETA	CR 547/GORDON ROAD @ DOUBLE BRANCH 5.7 MI S OF TURIN		PE LOCL	
342940	REPLACEMENT OF THE EXISTING BRIDGES(S). NO ADDED LANES.	CONG DIST. 3	ROW LOCL	
	LENGTH(Miles/km): .20/.32180		CONST 1997	$ 151
	MANAGER: J. LEONI (C)	FUND SOURCE: BRIDGE PROGRAM	FED SHARE	$ 121
STATUS:	COWETA SGN 8-2-94 FOR PE, ROW, UTILITIES & DETOURS	FEDERAL HIGHWAY ADMIN FUNDS	GA. SHARE	$ 30
			OTH SHARE	$
COWETA	CR 549/WELCOME ROAD @ MOUNTAIN CREEK 3.1 MI NW OF NEWNAN		PE LOCL	
342945	REPLACEMENT OF THE EXISTING BRIDGES(S). NO ADDED LANES.	CONG DIST. 3	ROW LOCL	
	LENGTH(Miles/km): .20/.32180		CONST 1997	$ 494
	MANAGER: J. LEONI (C)	FUND SOURCE: BRIDGE PROGRAM	FED SHARE	$ 395
STATUS:	COWETA SGN 8-2-94 FOR PE, ROW, UTILITIES & DETOURS	FEDERAL HIGHWAY ADMIN FUNDS	GA. SHARE	$ 99
			OTH SHARE	$
COWETA	CR 555/W. GRANTVILLE ROAD @ NEW RIVER 3 MI N OF JCT SR 14		PE LOCL	
342950	REPLACEMENT OF THE EXISTING BRIDGES(S). NO ADDED LANES.	CONG DIST. 3	ROW LOCL	
	LENGTH(Miles/km): .20/.32180		CONST 1997	$ 170
	MANAGER: J. LEONI (C)	FUND SOURCE: BRIDGE PROGRAM	FED SHARE	$ 136
STATUS:	COWETA SGN 8-2-94 FOR PE, ROW, UTILITIES & DETOURS	FEDERAL HIGHWAY ADMIN FUNDS	GA. SHARE	$ 34
			OTH SHARE	$

COUNTY / P.I.NO.	DESCRIPTION / PROJECT DATA	COMMENTS	FISCAL YEAR	COST ESTS
COWETA	CR 555/W. GRANTVILLE ROAD @ GOLDEN CK 4.9 MI N OF JCT SR 14		PE LOCL	
342955	REPLACEMENT OF THE EXISTING BRIDGES(S). NO ADDED LANES.	CONG DIST. 3	ROW LOCL	
	LENGTH(Miles/km): .20/.32180		CONST 1997	$ 134
	MANAGER: J. LEONI (C)	FUND SOURCE: BRIDGE PROGRAM	FED SHARE	$ 107
STATUS:	COWETA SGN 8-2-94 FOR PE, ROW, UTILITIES & DETOURS	FEDERAL HIGHWAY ADMIN FUNDS	GA. SHARE	$ 27
			OTH SHARE	$
COWETA	CR 317/HENRY BRYANT ROAD @ WAHOO CREEK 3.5 MI NW OF NEWNAN		PE LOCL	
342960	REPLACEMENT OF THE EXISTING BRIDGES(S). NO ADDED LANES.	CONG DIST. 3	ROW LOCL	
	LENGTH(Miles/km): .20/.32180		CONST 1997	$ 267
	MANAGER: J. LEONI (C)	FUND SOURCE: BRIDGE PROGRAM	FED SHARE	$ 214
STATUS:	COWETA SGN 8-2-94 FOR PE, ROW, UTILITIES & DETOURS	FEDERAL HIGHWAY ADMIN FUNDS	GA. SHARE	$ 53
			OTH SHARE	$
COWETA	SR 34 AT FIVE EXISTING MEDIAN OPENINGS		PE 1994	UNDERWAY
350980	TURN LANES / SAFETY	CONG DIST. 3	ROW NONE	$ 0
	LENGTH(Miles/km): .82/1.31938 - EXIST. LANES: 4 /PROPOSED LANES:	5	CONST 1997	$ 330
	MANAGER: GORDON BROWN(M)	FUND SOURCE: HWY. SAFETY	FED SHARE	$ 297
STATUS:	NEWNAN SGN FOR UTIL 3-22-94; REQ COWETA DO UTIL 3-4-94	FEDERAL HIGHWAY ADMIN FUNDS	GA. SHARE	$ 33
			OTH SHARE	$
COWETA	CR 157/ROCKAWAY RD IN SENOIA @ CSX RR		PE 1992	UNDERWAY
370781	REPLACEMENT OF THE EXISTING BRIDGES(S). NO ADDED LANES.	CONG DIST. 3	ROW LOCL	
	LENGTH(Miles/km): .27/.43443		CONST 1995	$ 374
	MANAGER: GORDON BROWN	FUND SOURCE: BRIDGE PROGRAM	FED SHARE	$ 299
STATUS:	CITY OF SENOIA SIGNED 1-31-90 FOR ROW, UTIL & DETOURS.	FEDERAL HIGHWAY ADMIN FUNDS	GA. SHARE	$ 75
			OTH SHARE	$
COWETA	CR 74/STALLINGS ROAD @ KEG CREEK TRIB. 1 MI N OF SENOIA		PE 1995	$ 8
370824	REPLACEMENT OF THE EXISTING BRIDGES(S). NO ADDED LANES.	CONG DIST. 3	ROW LOCL	
	LENGTH(Miles/km): .25/.40225		CONST 1996	$ 171
	MANAGER: J. LEONI (C)	FUND SOURCE: BRIDGE PROGRAM	FED SHARE	$ 137
STATUS:	COWETA SGN 8-2-94 FOR PE, ROW, UTILITIES & DETOURS	FEDERAL HIGHWAY ADMIN FUNDS	GA. SHARE	$ 34
			OTH SHARE	$
COWETA	CR 252/SMOKEY RD OVER MOUNTAIN CK NE OF CORINTH		PE LOCL	
370825	REPLACEMENT OF THE EXISTING BRIDGES(S). NO ADDED LANES.	CONG DIST. 3	ROW LOCL	
	LENGTH(Miles/km): .12/.19308		CONST 1996	$ 266
	MANAGER: J. LEONI (C)	FUND SOURCE: BRIDGE PROGRAM	FED SHARE	$ 213
STATUS:	COWETA SGN DO ROW, UTILITIES, DETOURS & PE 10-19-93	FEDERAL HIGHWAY ADMIN FUNDS	GA. SHARE	$ 53
			OTH SHARE	$
COWETA	CR 74/STALLINGS ROAD @ KEG CREEK 1.5 MI N OF SENOIA		PE 1995	$ 8
370826	REPLACEMENT OF THE EXISTING BRIDGES(S). NO ADDED LANES.	CONG DIST. 3	ROW LOCL	
	LENGTH(Miles/km): .25/.40225		CONST 1997	$ 267
	MANAGER: J. LEONI (C)	FUND SOURCE: BRIDGE PROGRAM	FED SHARE	$ 214
STATUS:	COWETA SGN 8-2-94 FOR PE, ROW, UTILITIES & DETOURS	FEDERAL HIGHWAY ADMIN FUNDS	GA. SHARE	$ 53
			OTH SHARE	$

COUNTY P.I.NO.	DESCRIPTION PROJECT DATA	COMMENTS	FISCAL YEAR	COST ESTS
COWETA	CHATTAHOOCHEE-FLINT HERITAGE HIGHWAY HISTORIC PRESERVATION		PE 1995	$ 10
371240	BICYCLE/PED. FACILITY / ENHANCEMENT	CONG DIST. 3 & 2	ROW 1995	$ 4
	LENGTH(Miles/km): .00/.00000 - EXIST. LANES: 0 /PROPOSED LANES: 0		CONST 1995	$ 138
	MANAGER: BOB MOORE	FUND SOURCE: TRANS. ENHANCE.	FED SHARE	$ 110
STATUS:	LGPA TO BE DONE BY CONTRACT	FEDERAL HIGHWAY ADMIN FUNDS	GA. SHARE	$ 2
		37124X IS AN ASSOCIATED PROJECT.	OTH SHARE	$ 30
COWETA	CR 150/BURTUS HUNTER ROAD @ TURKEY CREEK 3.5 MI SW OF TURIN		PE 1995	$ 8
371300	REPLACEMENT OF THE EXISTING BRIDGES(S). NO ADDED LANES.	CONG DIST. 3	ROW LOCL	
	LENGTH(Miles/km): .25/.40225		CONST 1997	$ 107
	MANAGER: J. LEONI (C)	FUND SOURCE: BRIDGE PROGRAM	FED SHARE	$ 86
STATUS:	COWETA SGN 8-2-94 FOR PE, ROW, UTILITIES & DETOURS	FEDERAL HIGHWAY ADMIN FUNDS	GA. SHARE	$ 21
			OTH SHARE	$
COWETA	CR 82/GOODWYN ROAD @ WHITE OAK CREEK 3 MI E OF NEWNAN		PE 1995	$ 9
371302	REPLACEMENT OF THE EXISTING BRIDGES(S). NO ADDED LANES.	CONG DIST. 3	ROW LOCL	
	LENGTH(Miles/km): .25/.40225		CONST 1997	$ 364
	MANAGER: J. LEONI (C)	FUND SOURCE: BRIDGE PROGRAM	FED SHARE	$ 291
STATUS:	COWETA SGN 8-2-94 FOR PE, ROW, UTILITIES & DETOURS	FEDERAL HIGHWAY ADMIN FUNDS	GA. SHARE	$ 73
			OTH SHARE	$
COWETA	CR 144/ROCK HOUSE ROAD @ SILVER RUN CREEK 3 MI S OF TURIN		PE 1995	$ 8
371304	REPLACEMENT OF THE EXISTING BRIDGES(S). NO ADDED LANES.	CONG DIST. 3	ROW LOCL	
	LENGTH(Miles/km): .25/.40225		CONST 1996	$ 107
	MANAGER: J. LEONI (C)	FUND SOURCE: BRIDGE PROGRAM	FED SHARE	$ 86
STATUS:	COWETA SGN 8-2-94 FOR PE, ROW, UTILITIES & DETOURS	FEDERAL HIGHWAY ADMIN FUNDS	GA. SHARE	$ 21
			OTH SHARE	$
COWETA	CR 21/HAPPY VALLEY ROAD @ BROWNS CREEK 6 MI N OF NEWNAN		PE 1995	$ 8
371306	REPLACEMENT OF THE EXISTING BRIDGES(S). NO ADDED LANES.	CONG DIST. 3	ROW LOCL	
	LENGTH(Miles/km): .25/.40225		CONST 1997	$ 202
	MANAGER: J. LEONI (C)	FUND SOURCE: BRIDGE PROGRAM	FED SHARE	$ 162
STATUS:	COWETA SGN 8-2-94 FOR PE, ROW, UTILITIES & DETOURS	FEDERAL HIGHWAY ADMIN FUNDS	GA. SHARE	$ 40
			OTH SHARE	$
COWETA	CR 239/BOHANNON ROAD @ NEW RIVER 1 MI N OF GRANTVILLE		PE 1995	$ 8
371308	REPLACEMENT OF THE EXISTING BRIDGES(S). NO ADDED LANES.	CONG DIST. 3	ROW LOCL	
	LENGTH(Miles/km): .25/.40225		CONST 1997	$ 301
	MANAGER: J. LEONI (C)	FUND SOURCE: BRIDGE PROGRAM	FED SHARE	$ 241
STATUS:	COWETA SGN 8-2-94 FOR PE, ROW, UTILITIES & DETOURS	FEDERAL HIGHWAY ADMIN FUNDS	GA. SHARE	$ 60
			OTH SHARE	$

COUNTY / P.I.NO.	DESCRIPTION / PROJECT DATA	COMMENTS	FISCAL YEAR	COST ESTS
MERIWETH	COUNTY OPERATED PUBLIC TRANSIT SERVICE			
3B7065	TRANSIT PROJECTS / OPERATIONS	CONG DIST. 2 & 3		
	FUNDS RECIPIENT: MERIWETHER		OPERATING 1995	$ 19
	MANAGER: STEVE KISH	FUND SOURCE: RURAL TRANSIT	FED SHARE	$ 11
STATUS:		FEDERAL TRANSIT ADMIN FUNDS	GA. SHARE	$
			OTH SHARE	$ 8
MERIWETH	COUNTY OPERATED PUBLIC TRANSIT SERVICE			
3B7066	TRANSIT PROJECTS / OPERATIONS	CONG DIST. 2 & 3		
	FUNDS RECIPIENT: MERIWETHER		OPERATING 1996	$ 40
	MANAGER: STEVE KISH	FUND SOURCE: RURAL TRANSIT	FED SHARE	$ 24
STATUS:		FEDERAL TRANSIT ADMIN FUNDS	GA. SHARE	$
			OTH SHARE	$ 16
MERIWETH	COUNTY OPERATED PUBLIC TRANSIT SERVICE			
3B7067	TRANSIT PROJECTS / OPERATIONS	CONG DIST. 2 & 3		
	FUNDS RECIPIENT: MERIWETHER		OPERATING 1997	$ 41
	MANAGER: STEVE KISH	FUND SOURCE: RURAL TRANSIT	FED SHARE	$ 25
STATUS:		FEDERAL TRANSIT ADMIN FUNDS	GA. SHARE	$
			OTH SHARE	$ 16
MERIWETH	ONE CONV. VAN/LIFT, 1 STAND. VAN, 2 RADIOS, 1 BASE STATION			
3C8032	TRANSIT PROJECTS / CAPITAL	CONG DIST. 2 & 3		
	FUNDS RECIPIENT: MERIWETHER		CAPITAL 1995	$ 58
	MANAGER: STEVE KISH	FUND SOURCE: RURAL TRANSIT	FED SHARE	$ 46
STATUS:		FEDERAL TRANSIT ADMIN FUNDS	GA. SHARE	$ 6
			OTH SHARE	$ 6
MERIWETH	REPLACE SCL RR BR OVER SR 41 W OF WARM SPRINGS/INCL DETOUR		PE 1992	UNDERWAY
321880	BRIDGES / RECST. OR REHAB.	CONG DIST. 3	ROW 1997	$ 421
	LENGTH(Miles/km): .25/.40225		CONST	AFTER 97
	MANAGER: J. GRAYBEAL (M)	FUND SOURCE: SURFACE TRANSPORT.		
STATUS:	MERIWETHER COUNTY SIGNED 12/14/88 FOR UTILITIES ONLY.	FEDERAL HIGHWAY ADMIN FUNDS		
MERIWETH	SR 100 @ OLLIE BRANCH S OF SR 54		PE 1993	UNDERWAY
331630	REPLACEMENT OF THE EXISTING BRIDGES(S). NO ADDED LANES.	CONG DIST. 3	ROW 1995	$ 10
	LENGTH(Miles/km): .38/.61142		CONST 1996	$ 335
	MANAGER: GORDON BROWN	FUND SOURCE: BRIDGE PROGRAM	FED SHARE	$ 268
STATUS:	MERIWETHER SIGNED 3-9-92 FOR UTILITIES.	FEDERAL HIGHWAY ADMIN FUNDS	GA. SHARE	$ 67
			OTH SHARE	$
MERIWETH	SR 18 IN GREENSVILLE @ NORFOLK SOUTHERN RR CROSSING #719342R		PE NONE	$ 0
342990	RR XING / SAFETY	CONG DIST. 2	ROW NONE	$ 0
	LENGTH(Miles/km): .00/.00000 - EXIST. LANES: 2 /PROPOSED LANES: 2		CONST 1995	$ 104
	MANAGER: W HESTER	FUND SOURCE: HWY. SAFETY	FED SHARE	$ 94
STATUS:		FEDERAL HIGHWAY ADMIN FUNDS	GA. SHARE	$ 10
			OTH SHARE	$

COUNTY P.I.NO.	DESCRIPTION PROJECT DATA	COMMENTS	FISCAL YEAR	COST ESTS
MERIWETH	CHATTAHOOCHEE-FLINT HERITAGE HIGHWAY HISTORIC; SEE 371240		PE NONE	$ 0
37124X	UNKNOWN / UNKNOWN	CONG DIST. 0 & 0	ROW NONE	$ 0
	LENGTH(Miles/km): .00/.00000 - EXIST. LANES: 0 /PROPOSED LANES: 0		CONST NONE	$ 0
	MANAGER:	FUND SOURCE: UNKNOWN		
STATUS:		FEDERAL HIGHWAY ADMIN FUNDS		
		371240 IS AN ASSOCIATED PROJECT.		
MERIWETH	RED OAK CREEK COVERED BR/HUGH BROWN RD OVER RED OAK CREEK		PE NONE	$ 0
371310	BRIDGES / ENHANCEMENT	CONG DIST. 2	ROW NONE	$ 0
	LENGTH(Miles/km): .00/.00000		CONST 1995	$ 82
	MANAGER: J. DIVANA	FUND SOURCE: TRANS. ENHANCE.	FED SHARE	$ 66
STATUS:	DOT WILL PROVIDE THE 20% MATCH	FEDERAL HIGHWAY ADMIN FUNDS	GA. SHARE	$ 16
			OTH SHARE	$

COUNTY P.I.NO.	DESCRIPTION PROJECT DATA	COMMENTS	FISCAL YEAR	COST ESTS
TROUP 3B1259	COUNTY OPERATED PUBLIC TRANSIT SERVICE TRANSIT PROJECTS / OPERATIONS FUNDS RECIPIENT: TROUP MANAGER: STEVE KISH STATUS:	CONG DIST. 7 FUND SOURCE: RURAL TRANSIT FEDERAL TRANSIT ADMIN FUNDS	OPERATING 1995 FED SHARE GA. SHARE OTH SHARE	$ 72 $ 43 $ $ 29
TROUP 3B1260	COUNTY OPERATED PUBLIC TRANSIT SERVICE TRANSIT PROJECTS / OPERATIONS FUNDS RECIPIENT: TROUP MANAGER: STEVE KISH STATUS:	CONG DIST. 7 FUND SOURCE: RURAL TRANSIT FEDERAL TRANSIT ADMIN FUNDS	OPERATING 1996 FED SHARE GA. SHARE OTH SHARE	$ 74 $ 44 $ $ 30
TROUP 3B7063	COUNTY OPERATED PUBLIC TRANSIT SERVICE TRANSIT PROJECTS / OPERATIONS FUNDS RECIPIENT: TROUP MANAGER: STEVE KISH STATUS:	CONG DIST. 7 FUND SOURCE: RURAL TRANSIT FEDERAL TRANSIT ADMIN FUNDS	OPERATING 1997 FED SHARE GA. SHARE OTH SHARE	$ 77 $ 46 $ $ 31
TROUP 3C2259	TWO STANDARD VANS AND TWO MOBILE RADIOS TRANSIT PROJECTS / CAPITAL FUNDS RECIPIENT: TROUP MANAGER: STEVE KISH STATUS: LGPA NOT APPLICABLE	CONG DIST. 7 FUND SOURCE: RURAL TRANSIT FEDERAL TRANSIT ADMIN FUNDS	CAPITAL 1995 FED SHARE GA. SHARE OTH SHARE	$ 42 $ 34 $ 4 $ 4
TROUP 310730	I-185 CONN @ I-85 & I-185; INTERCHANGE CONSTRUCTION INTERCHANGE / NEW CONSTRUCTION LENGTH(Miles/km): .85/1.36765 - EXIST. LANES: 0 /PROPOSED LANES: 0 MANAGER: M GANNAWAY (M) STATUS: LGPA NOT APPLICABLE	CONG DIST. 7 FUND SOURCE: NAT'L HIGHWAY FEDERAL HIGHWAY ADMIN FUNDS	PE 1994 ROW NONE CONST	UNDERWAY $ 0 AFTER 97
TROUP 311300	SR 219 FM 800' S/I-85 TO 300' N/I-85 RECONSTRUCTION & WIDENING FROM 2 LANES TO 4 LANES. LENGTH(Miles/km): .42/.67578 MANAGER: J. GARLAND STATUS: TROUP COUNTY SIGNED 3/31/89 FOR UTILITIES ONLY.	CONG DIST. 7 FUND SOURCE: NAT'L HIGHWAY FEDERAL HIGHWAY ADMIN FUNDS	PE 1991 ROW 1993 CONST 1996 FED SHARE GA. SHARE OTH SHARE	UNDERWAY UNDERWAY $ 2244 $ 1795 $ 449 $
TROUP 31172W	CALL BOXES ON I-185 FM SR 22/MUSCOGEE TO I-85...SEE MUSCOGEE UNKNOWN / UNKNOWN LENGTH(Miles/km): .00/.00000 - EXIST. LANES: 0 /PROPOSED LANES: 0 MANAGER: BURT RIDDLE STATUS:	CONG DIST. 0 & 0 FUND SOURCE: UNKNOWN FEDERAL HIGHWAY ADMIN FUNDS 311720 IS AN ASSOCIATED PROJECT.	PE NONE ROW NONE CONST NONE	$ 0 $ 0 $ 0

COUNTY P.I.NO.	DESCRIPTION PROJECT DATA	COMMENTS	FISCAL YEAR	COST ESTS
TROUP 321715	SR 14/US 29 FM CR 109/TEAVER RD TO CR 130/OLD AIRPORT RD RECONSTRUCTION & WIDENING FROM 2 LANES TO 4 LANES. LENGTH(Miles/km): 2.13/3.42717 MANAGER: BEN BUCHAN (M) STATUS:	CONG DIST. 7 FUND SOURCE: SURFACE TRANSPORT. FEDERAL HIGHWAY ADMIN FUNDS	PE 1992 ROW CONST	UNDERWAY AFTER 97 AFTER 97
TROUP 321720	SR 1 @ UNNAMED TRIBUTARY TO WEST POINT LAKE REPLACEMENT OF THE EXISTING BRIDGES(S). FROM 2 TO 4 LANES. LENGTH(Miles/km): .30/.48270 MANAGER: M GANNAWAY STATUS: COUNTY SIGNED 11-17-87 FOR UTILITIES	CONG DIST. 7 FUND SOURCE: BRIDGE PROGRAM FEDERAL HIGHWAY ADMIN FUNDS	PE 1992 ROW 1995 CONST	UNDERWAY $ 17 AFTER 97
TROUP 322230	SR 14 N&SB FM MP 3.87-5.37; NB MP 7.07-8.41 ADDITION OF A PASSING LANE. LENGTH(Miles/km): 2.84/4.56956 MANAGER: GORDON BROWN(M) STATUS: TROUP SIGNED 9-30-92 BUT NOTED THEY HAVE NO UTIL INVOLVED	CONG DIST. 7 FUND SOURCE: SURFACE TRANSPORT. FEDERAL HIGHWAY ADMIN FUNDS	PE 1992 ROW CONST	UNDERWAY AFTER 97 AFTER 97
TROUP 322240	SR 109 FM I-85 TO I-185 INCL I-85 RAMP RECONSTRUCTION & WIDENING FROM 2 LANES TO 5 LANES. LENGTH(Miles/km): .80/1.28720 MANAGER: M GANNAWAY (M) STATUS:	CONG DIST. 7 FUND SOURCE: SURFACE TRANSPORT. FEDERAL HIGHWAY ADMIN FUNDS	PE 1992 ROW CONST	UNDERWAY AFTER 97 AFTER 97
TROUP 322250	SR 1/US 27/LAGRANGE FM AUBURN ST TO SR 219/MORGAN ST RECONSTRUCTION & WIDENING FROM 2 LANES TO 5 LANES. LENGTH(Miles/km): 1.42/2.28478 MANAGER: J. GARLAND (M) STATUS: LAGRANGE SGN 3-24-92 UTILS; COUNTY SAYS NO CO UTIL INVOLVED	CONG DIST. 7 FUND SOURCE: NAT'L HIGHWAY FEDERAL HIGHWAY ADMIN FUNDS	PE 1992 ROW CONST	UNDERWAY AFTER 97 AFTER 97
TROUP 331530	SR 219 FM S/CR 91 TO 1000' N/CR 304 [EXCEP IR-85-1(295)] RECONSTRUCTION & WIDENING FROM 2 LANES TO 4 LANES. LENGTH(Miles/km): .78/1.25502 MANAGER: J. GARLAND STATUS: COVERED UNDER I-85-1(295), SGN 3-31-89 FOR UTILITIES	CONG DIST. 7 FUND SOURCE: SURFACE TRANSPORT. FEDERAL HIGHWAY ADMIN FUNDS	PE 1992 ROW 1993 CONST 1996 FED SHARE GA. SHARE OTH SHARE	UNDERWAY UNDERWAY $ 1174 $ 939 $ 235 $
TROUP 331800	SR 14 SW OF HOGANVILLE @ SHOAL CRK REPLACEMENT OF THE EXISTING BRIDGES(S). NO ADDED LANES. LENGTH(Miles/km): .17/.27353 MANAGER: GORDON BROWN STATUS: TROUP SIGNED 9-30-92 BUT NOTED THEY HAVE NO UTIL INVOLVED	CONG DIST. 7 FUND SOURCE: BRIDGE PROGRAM FEDERAL HIGHWAY ADMIN FUNDS	PE 1992 ROW 1994 CONST 1995 FED SHARE GA. SHARE OTH SHARE	UNDERWAY UNDERWAY $ 410 $ 328 $ 82 $

COUNTY P.I.NO.	DESCRIPTION PROJECT DATA	COMMENTS	FISCAL YEAR	COST ESTS
TROUP	SR 109 @ CSX RR WEST OF SR 14 INTERSECTION		PE 1992	UNDERWAY
350920	BRIDGES / NEW CONSTRUCTION	CONG DIST. 7	ROW	AFTER 97
	LENGTH(Miles/km): 1.00/1.60900		CONST	AFTER 97
	MANAGER: BEN BUCHAN	FUND SOURCE: SURFACE TRANSPORT.		
STATUS:	REQ TROUP DO UTIL 10/92; LAGRANGE SGN PUB UTIL ONLY 12-22-92	FEDERAL HIGHWAY ADMIN FUNDS		

Coastal Georgia
Regional Development Center

Bryan
Camden
Chatham
Effingham
Glynn
Liberty
Long
McIntosh

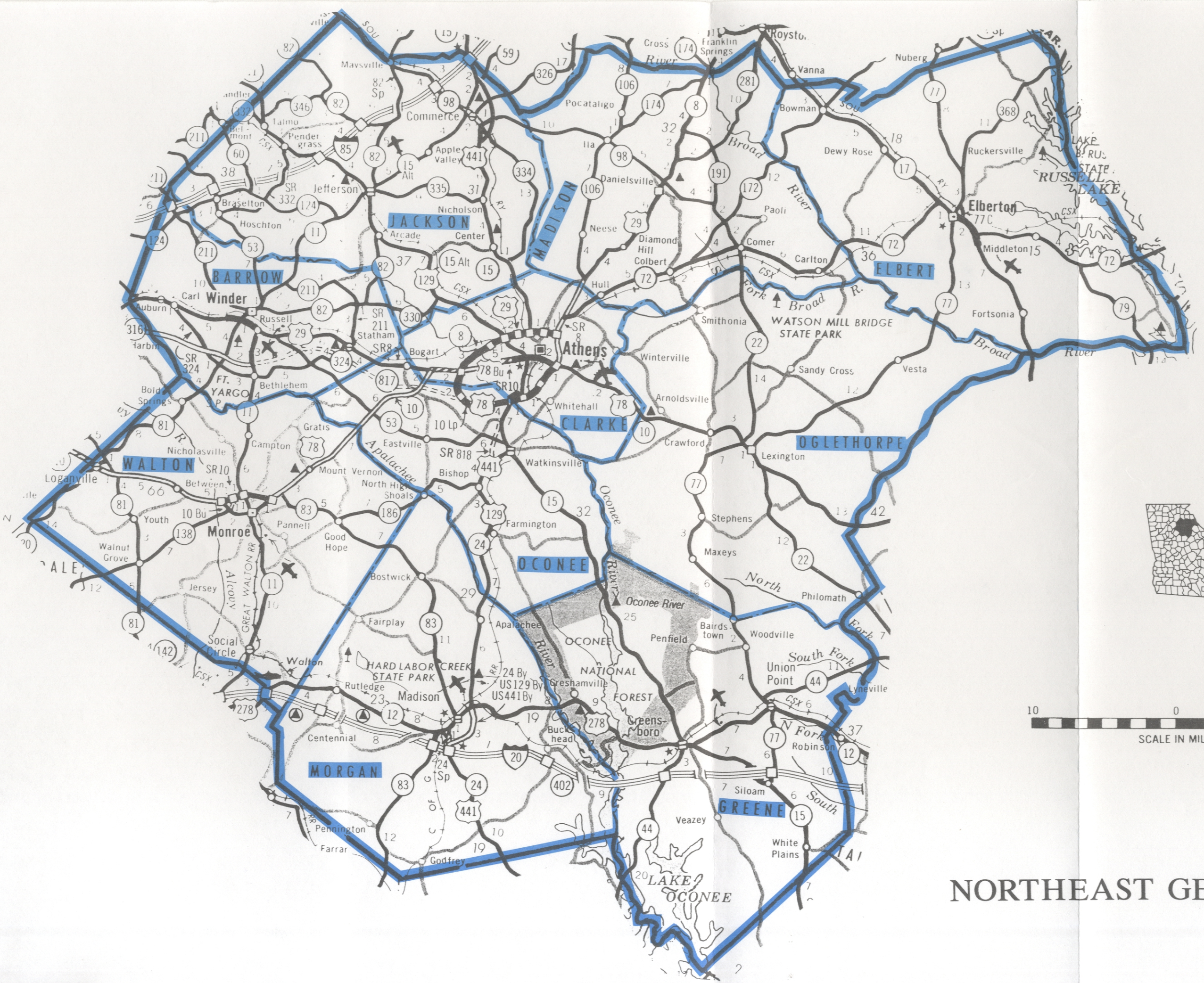



10 0 10

SCALE IN MILES

NORTHEAST GEORGIA

COUNTY P.I.NO.	DESCRIPTION PROJECT DATA	COMMENTS	FISCAL YEAR	COST ESTS
BRYAN 5B1284	COUNTY OPERATED PUBLIC TRANSIT SERVICE TRANSIT PROJECTS / OPERATIONS FUNDS RECIPIENT: BRYAN MANAGER: STEVE KISH STATUS:	CONG DIST. 1 FUND SOURCE: RURAL TRANSIT FEDERAL TRANSIT ADMIN FUNDS	OPERATING 1995 FED SHARE GA. SHARE OTH SHARE	$ 85 $ 49 $ $ 36
BRYAN 5B1285	COUNTY OPERATED PUBLIC TRANSIT SERVICE TRANSIT PROJECTS / OPERATIONS FUNDS RECIPIENT: BRYAN MANAGER: STEVE KISH STATUS:	CONG DIST. 1 FUND SOURCE: RURAL TRANSIT FEDERAL TRANSIT ADMIN FUNDS	OPERATING 1996 FED SHARE GA. SHARE OTH SHARE	$ 90 $ 52 $ $ 38
BRYAN 5B7070	COUNTY OPERATED PUBLIC TRANSIT SERVICE TRANSIT PROJECTS / OPERATIONS FUNDS RECIPIENT: BRYAN MANAGER: STEVE KISH STATUS:	CONG DIST. 1 FUND SOURCE: RURAL TRANSIT FEDERAL TRANSIT ADMIN FUNDS	OPERATING 1997 FED SHARE GA. SHARE OTH SHARE	$ 95 $ 55 $ $ 40
BRYAN 5C2284	ONE CONVERSION VAN/LIFT TRANSIT PROJECTS / CAPITAL FUNDS RECIPIENT: BRYAN MANAGER: STEVE KISH STATUS: LGPA NOT APPLICABLE	CONG DIST. 1 FUND SOURCE: RURAL TRANSIT FEDERAL TRANSIT ADMIN FUNDS	CAPITAL 1995 FED SHARE GA. SHARE OTH SHARE	$ 31 $ 25 $ 3 $ 3
BRYAN 5C8016	ONE CONVERSION VAN/LIFT TRANSIT PROJECTS / CAPITAL FUNDS RECIPIENT: BRYAN MANAGER: STEVE KISH STATUS:	CONG DIST. 1 FUND SOURCE: RURAL TRANSIT FEDERAL TRANSIT ADMIN FUNDS	CAPITAL 1997 FED SHARE GA. SHARE OTH SHARE	$ 33 $ 26 $ 4 $ 3
BRYAN 51115X	I-95 FM JERICO RVR TO US 17...SEE LIBERTY CO -511150 UNKNOWN / UNKNOWN LENGTH(Miles/km): .00/.00000 - EXIST. LANES: 0 /PROPOSED LANES: 0 MANAGER: UNKNOWN STATUS:	CONG DIST. 0 & 0 FUND SOURCE: UNKNOWN FEDERAL HIGHWAY ADMIN FUNDS 511150 IS AN ASSOCIATED PROJECT.	PE NONE ROW NONE CONST NONE	$ 0 $ 0 $ 0
BRYAN 511190	I-16 WIDEN 10 BRIDGES @ MP 138.3; 145.9; 146.6; 146.8; 147.2 BRIDGES / RECST. OR REHAB. LENGTH(Miles/km): 10.00/16.09000 MANAGER: GENE POWELL (M) STATUS: REQ BRYAN DO UTILITIES 10-5-93	CONG DIST. 1 FUND SOURCE: I-STATE MAINT. FEDERAL HIGHWAY ADMIN FUNDS 51119X IS AN ASSOCIATED PROJECT.	PE 1994 ROW NONE CONST	UNDERWAY $ 0 AFTER 97

COASTAL REGIONAL DEVELOPMENT COMMISSION

COUNTY P.I.NO.	DESCRIPTION PROJECT DATA	COMMENTS	FISCAL YEAR	COST ESTS
BRYAN	US 17/RICHMOND HILL FM SR 144 N TO S/OGEECHEE RIVER OFLW BR		PE 1992	UNDERWAY
521750	RECONSTRUCTION & WIDENING FROM 2 LANES TO 4 LANES.	CONG DIST. 1	ROW 1993	UNDERWAY
	LENGTH(Miles/km): 2.90/4.66610		CONST 1995	$ 3732
	MANAGER: M. REYNOLDS	FUND SOURCE: SURFACE TRANSPORT.	FED SHARE	$ 2986
STATUS:	DOT TO PAY 50% PUBLIC UTILITIES & 100% PRIVATE UTIL 5-24-93	FEDERAL HIGHWAY ADMIN FUNDS	GA. SHARE	$ 746
			OTH SHARE	$
BRYAN	WIDEN & NEW BRIDGE ON US 17 @ OGEECHEE RIVER/ALSO CHATHAM CO		PE 1991	UNDERWAY
521755	BRIDGES / NEW CONSTRUCTION	CONG DIST. 1	ROW NONE	$ 0
	LENGTH(Miles/km): .36/.57924		CONST 1995	$ 2388
	MANAGER: M. REYNOLDS	FUND SOURCE: SURFACE TRANSPORT.	FED SHARE	$ 1910
STATUS:	BRYAN COUNTY SIGNED FOR UTILITIES 10-25-91	FEDERAL HIGHWAY ADMIN FUNDS	GA. SHARE	$ 478
		52175X IS AN ASSOCIATED PROJECT.	OTH SHARE	$
BRYAN	SR 144 EB FM S OF CR 244/ML 14 TO N OF CR 154/ML 15.5		PE 1997	$ 15
532370	ADDITION OF A PASSING LANE.	CONG DIST. 1	ROW	AFTER 97
	LENGTH(Miles/km): 1.50/2.41350		CONST	AFTER 97
	MANAGER: PETE BLOCKER	FUND SOURCE: SURFACE TRANSPORT.		
STATUS:		FEDERAL HIGHWAY ADMIN FUNDS		
BRYAN	CR 90/BELFAST-KELLER RD OVER TIVOLI RIVER		PE 1994	UNDERWAY
532410	REPLACEMENT OF THE EXISTING BRIDGES(S). NO ADDED LANES.	CONG DIST. 1	ROW LOCL	
	LENGTH(Miles/km): .35/.56315		CONST 1996	$ 341
	MANAGER: PETE BLOCKER	FUND SOURCE: BRIDGE PROGRAM	FED SHARE	$ 273
STATUS:	BRYAN SGN DO ROW, UTILITIES AND DETOURS 7-24-92	FEDERAL HIGHWAY ADMIN FUNDS	GA. SHARE	$ 68
			OTH SHARE	$

COUNTY / P.I.NO.	DESCRIPTION / PROJECT DATA	COMMENTS	FISCAL YEAR	COST ESTS
CAMDEN	I-95 FM FLA LINE TO HARRIETTS BLUFF RD/INCL BR @ CROOKED RVR		PE 1993	UNDERWAY
511070	RECONSTRUCTION & WIDENING FROM 4 LANES TO 6 LANES.	CONG DIST. 1	ROW NONE	$ 0
	LENGTH(Miles/km): 7.22/11.61698		CONST 1996	$ 21500
	MANAGER: J. GRAYBEAL	FUND SOURCE: NAT'L HIGHWAY	FED SHARE	$ 17200
STATUS:	REQ ST.MARYS DO ROW/UTIL/50% CST 9/94;DOT PAY CO & KINGSLAND	FEDERAL HIGHWAY ADMIN FUNDS	GA. SHARE	$ 4300
		51Y070 IS AN ASSOCIATED PROJECT.	OTH SHARE	$
CAMDEN	I-95 @ ST MARY'S RIVER @ FLA STATE LINE; & 51Y075		PE 1993	UNDERWAY
511075	BRIDGES / RECST. OR REHAB.	CONG DIST. 1	ROW NONE	$ 0
	LENGTH(Miles/km): .23/.37007		CONST 1995	$ 6602
	MANAGER: J. GRAYBEAL	FUND SOURCE: NAT'L HIGHWAY	FED SHARE	$ 5282
STATUS:	CAMDEN SGN UTIL 2/92;BI-STATE AGREEMENT TO FLORIDA 4-12-93	FEDERAL HIGHWAY ADMIN FUNDS	GA. SHARE	$ 1981
		51Y075 IS AN ASSOCIATED PROJECT.	OTH SHARE	$ 3301
CAMDEN	I-95 FM HARRIETT'S BLUFF RD TO SR 25 SPUR		PE 1993	UNDERWAY
511080	RECONSTRUCTION & WIDENING FROM 4 LANES TO 6 LANES.	CONG DIST. 1	ROW NONE	$ 0
	LENGTH(Miles/km): 6.72/10.81248		CONST 1997	$ 17098
	MANAGER: J. GRAYBEAL	FUND SOURCE: NAT'L HIGHWAY	FED SHARE	$ 13678
STATUS:	CAMDEN COUNTY SGN 2-4-92 FOR UTILITIES	FEDERAL HIGHWAY ADMIN FUNDS	GA. SHARE	$ 3420
		51Y080 IS AN ASSOCIATED PROJECT.	OTH SHARE	$
CAMDEN	I-95 FM SR 25 SPUR TO CR 138/INCL BRIDGES		PE 1993	UNDERWAY
511082	RECONSTRUCTION & WIDENING FROM 4 LANES TO 6 LANES.	CONG DIST. 1	ROW NONE	$ 0
	LENGTH(Miles/km): 8.44/13.57996		CONST 1997	$ 31055
	MANAGER: J. GRAYBEAL	FUND SOURCE: NAT'L HIGHWAY	FED SHARE	$ 24844
STATUS:	CAMDEN SGN 3-24-92 - UTILITIES	FEDERAL HIGHWAY ADMIN FUNDS	GA. SHARE	$ 6211
		51Y082 IS AN ASSOCIATED PROJECT.	OTH SHARE	$
CAMDEN	I-95 FM CR 138 TO US 17/GLYNN & BR @ L SATILLA RVR..GLYNN	BRUNSWICK TIP # BATS93-11	PE 1995	$ 231
511084	RECONSTRUCTION & WIDENING FROM 4 LANES TO 6 LANES.	CONG DIST. 1	ROW NONE	$ 0
	LENGTH(Miles/km): 6.76/10.87684		CONST 1997	$ 21805
	MANAGER: J. GRAYBEAL	FUND SOURCE: NAT'L HIGHWAY	FED SHARE	$ 17444
STATUS:	REQ GLYNN DO UTIL 3-2-92; CAMDEN SGN 3-24-92 UTIL.	FEDERAL HIGHWAY ADMIN FUNDS	GA. SHARE	$ 4361
		51Y084 IS AN ASSOCIATED PROJECT.	OTH SHARE	$
CAMDEN	I-95 FM FLA LINE TO HARRIETTS BLUFF RD/INCL BR @ CROOKED RVR		PE NONE	$ 0
51Y070	RECONSTRUCTION & WIDENING FROM 4 LANES TO 6 LANES.	CONG DIST. 1	ROW NONE	$ 0
	LENGTH(Miles/km): 7.22/11.61698		CONST 1996	$ 4000
	MANAGER: UNKNOWN	FUND SOURCE: I-STATE MAINT.	FED SHARE	$ 3600
STATUS:		FEDERAL HIGHWAY ADMIN FUNDS	GA. SHARE	$ 400
		511070 IS AN ASSOCIATED PROJECT.	OTH SHARE	$
CAMDEN	I-95 @ ST. MARY'S RV @ FLA STATE LINE; FOR IM $; SEE 511075		PE NONE	$ 0
51Y075	BRIDGES / RECST. OR REHAB.	CONG DIST. 1	ROW NONE	$ 0
	LENGTH(Miles/km): .00/.00000		CONST 1995	$ 1640
	MANAGER: UNKNOWN	FUND SOURCE: I-STATE MAINT.	FED SHARE	$ 1476
STATUS:		FEDERAL HIGHWAY ADMIN FUNDS	GA. SHARE	$ 656
		511075 IS AN ASSOCIATED PROJECT.	OTH SHARE	$ 820

COUNTY P.I.NO.	DESCRIPTION PROJECT DATA	COASTAL REGIONAL DEVELOPMENT COMMISSION COMMENTS	FISCAL YEAR	COST ESTS
CAMDEN	I-95 FM HARRIETT'S BLUFF RD TO SR 25 SPUR		PE NONE	$ 0
51Y080	RECONSTRUCTION & WIDENING FROM 4 LANES TO 6 LANES.	CONG DIST. 1	ROW NONE	$ 0
	LENGTH(Miles/km): 6.72/10.81248		CONST 1997	$ 3000
	MANAGER: UNKNOWN	FUND SOURCE: I-STATE MAINT.	FED SHARE	$ 2700
STATUS:	CAMDEN COUNTY SGN 2-4-92 FOR UTILITIES	FEDERAL HIGHWAY ADMIN FUNDS	GA. SHARE	$ 300
		511080 IS AN ASSOCIATED PROJECT.	OTH SHARE	$
CAMDEN	I-95 FM SR 25 SPUR TO CR 138/INCL BRIDGES		PE NONE	$ 0
51Y082	RECONSTRUCTION & WIDENING FROM 4 LANES TO 6 LANES.	CONG DIST. 1	ROW NONE	$ 0
	LENGTH(Miles/km): 8.44/13.57996		CONST 1997	$ 8000
	MANAGER: UNKNOWN	FUND SOURCE: I-STATE MAINT.	FED SHARE	$ 7200
STATUS:	CAMDEN SGN 3-24-92 - UTILITIES	FEDERAL HIGHWAY ADMIN FUNDS	GA. SHARE	$ 800
		511082 IS AN ASSOCIATED PROJECT.	OTH SHARE	$
CAMDEN	I-95 FM CR 138 TO US 17/GLYNN & BR @ L SATILLA RVR..GLYNN		PE NONE	$ 0
51Y084	RECONSTRUCTION & WIDENING FROM 4 LANES TO 6 LANES.	CONG DIST. 1	ROW NONE	$ 0
	LENGTH(Miles/km): 6.76/10.87684		CONST 1997	$ 4000
	MANAGER: UNKNOWN	FUND SOURCE: I-STATE MAINT.	FED SHARE	$ 3600
STATUS:	REQ GLYNN DO UTIL 3-2-92; CAMDEN SGN 3-24-92 UTIL.	FEDERAL HIGHWAY ADMIN FUNDS	GA. SHARE	$ 400
		511084 IS AN ASSOCIATED PROJECT.	OTH SHARE	$
CAMDEN	SR 40 @ SATURDAY PARK SC AND FOOD LION PLAZA		PE 1993	UNDERWAY
521910	INTERSECTION IMPROVEMENT / RECST. OR REHAB.	CONG DIST. 1	ROW NONE	$ 0
	LENGTH(Miles/km): .50/.80450 - EXIST. LANES: 2 /PROPOSED LANES: 3		CONST 1995	$ 233
	MANAGER: PETE BLOCKER	FUND SOURCE: SURFACE TRANSPORT.	FED SHARE	$ 186
STATUS:	REQ ST MARYS DO ROW/UTIL 10/91; CO SGN 10-22-91 ROW & UTIL.	FEDERAL HIGHWAY ADMIN FUNDS	GA. SHARE	$ 47
			OTH SHARE	$
CAMDEN	SR 40 FM W/CR 61 TO SR 25/US 17		PE 1992	UNDERWAY
522080	RECONSTRUCTION & WIDENING FROM 2 LANES TO 4 LANES.	CONG DIST. 1	ROW	AFTER 97
	LENGTH(Miles/km): 3.50/5.63150		CONST	AFTER 97
	MANAGER: B FERGUSON (CM)	FUND SOURCE: SURFACE TRANSPORT.		
STATUS:	CO SGN 6/91 PUB UTIL; DOT PAY ROW 5-21-91;CITY REFUSED 6/93	FEDERAL HIGHWAY ADMIN FUNDS		
CAMDEN	SR 25/US 17 BRIDGE OVER ST. MARY'S RIVER /FLA STATE LINE		PE 1994	UNDERWAY
522690	REPLACEMENT OF THE EXISTING BRIDGES(S). NO ADDED LANES.	CONG DIST. 1	ROW 1995	$ 5
	LENGTH(Miles/km): .00/.00000		CONST 1995	$ 3050
	MANAGER: M. REYNOLDS	FUND SOURCE: BRIDGE PROGRAM	FED SHARE	$ 2440
STATUS:	BI-STATE AGREEMENT SGN 11-5-92; CAMDEN REFUSED 10-24-93	FEDERAL HIGHWAY ADMIN FUNDS	GA. SHARE	$ 610
			OTH SHARE	$
CAMDEN	SR 40 @ CR 81 AND I-95 SB ON/OFF RAMPS IN KINGSLAND		PE NONE	$ 0
532480	INTERSECTION IMPROVEMENT / SAFETY	CONG DIST. 1	ROW LOCL	
	LENGTH(Miles/km): .14/.22526 - EXIST. LANES: 6 /PROPOSED LANES: 6		CONST 1995	$ 275
	MANAGER: PETE BLOCKER	FUND SOURCE: HWY. SAFETY	FED SHARE	$ 248
STATUS:	KINGSLAND SGN 10-5-92 FOR UTILITIES T&S	FEDERAL HIGHWAY ADMIN FUNDS	GA. SHARE	$ 28
			OTH SHARE	$

COUNTY / P.I.NO.	DESCRIPTION / PROJECT DATA	COASTAL REGIONAL DEVELOPMENT COMMISSION	COMMENTS	FISCAL YEAR	COST ESTS
CAMDEN	CS 535/N RIVER CAUSEWAY FM POINT PETER RD TO DEAD END			PE 1992	UNDERWAY
570810	MINOR WIDEN & RESURF / RECST. OR REHAB.		CONG DIST. 1	ROW 1996	$ 10
	LENGTH(Miles/km): 2.09/3.36281 - EXIST. LANES: 2 /PROPOSED LANES: 2			CONST 1997	$ 1463
	MANAGER: PETE BLOCKER		FUND SOURCE: STATE FUNDS	FED SHARE	$ 1463
STATUS:	CT REQ COUNTY DO ROW ACQUISITION 5/94;ST MARYS SGN 7-24-94		FEDERAL HIGHWAY ADMIN FUNDS	GA. SHARE	$
				OTH SHARE	$
CAMDEN	A STUDY OF BIKE/PEDESTRIAN PATHS IN COASTAL GEORGIA			PE 1995	$ 125
571000	PRELIMINARY ENGINEERING / ENHANCEMENT		CONG DIST. 1	ROW NONE	$ 0
	LENGTH(Miles/km): .00/.00000 - EXIST. LANES: 0 /PROPOSED LANES: 0			CONST NONE	$ 0
	MANAGER: STAN HAMES		FUND SOURCE: TRANS. ENHANCE.		
STATUS:	LGPA TO BE DONE BY CONTRACT		FEDERAL HIGHWAY ADMIN FUNDS		
			57100X IS AN ASSOCIATED PROJECT.		
CAMDEN	KINGSLAND DOWNTOWN 6 BLOCK AREA AND LANDSCAPE			PE LOCL	
571040	SIDEWALKS / ENHANCEMENT		CONG DIST. 1	ROW NONE	$ 0
	LENGTH(Miles/km): .00/.00000 - EXIST. LANES: 0 /PROPOSED LANES: 0			CONST 1997	$ 365
	MANAGER:		FUND SOURCE: TRANS. ENHANCE.	FED SHARE	$ 292
STATUS:	LGPA TO BE DONE BY CONTRACT		FEDERAL HIGHWAY ADMIN FUNDS	GA. SHARE	$
				OTH SHARE	$ 73
CAMDEN	WOODBINE WATERFRONT BOARDWALK, SIDEWALK AND LANDSCAPING			PE 1995	$ 59
571050	BICYCLE/PED. FACILITY / ENHANCEMENT		CONG DIST. 1	ROW NONE	$ 0
	LENGTH(Miles/km): .00/.00000 - EXIST. LANES: 0 /PROPOSED LANES: 0			CONST 1995	$ 671
	MANAGER: STAN HAMES		FUND SOURCE: TRANS. ENHANCE.	FED SHARE	$ 537
STATUS:	LGPA TO BE DONE BY CONTRACT		FEDERAL HIGHWAY ADMIN FUNDS	GA. SHARE	$ 62
				OTH SHARE	$ 196

COUNTY / P.I.NO.	DESCRIPTION / PROJECT DATA	COASTAL REGIONAL DEVELOPMENT COMMISSION	COMMENTS	FISCAL YEAR	COST ESTS
CHATHAM	TRANSIT CAPITAL INCLUDING PROPERTY PURCHASE, PARATRANSIT				
5D5011	TRANSIT PROJECTS / CAPITAL		CONG DIST. 1 & 11		
	FUNDS RECIPIENT: CHATHAM AREA TRANSIT AUTHORITY			CAPITAL 1995	$ 600
	MANAGER: STEVE KISH		FUND SOURCE: URBAN TRANSIT	FED SHARE	$ 480
STATUS:	VEHICLES, OFFICE EQUIPMENT, FURNITURE, ETC.		FEDERAL TRANSIT ADMIN FUNDS	GA. SHARE	$ 60
				OTH SHARE	$ 60
CHATHAM	CAPITAL ASSISTANCE INCLUDING CAPITAL MAINT. ITEMS, PARATRAN.				
5D5012	TRANSIT PROJECTS / CAPITAL		CONG DIST. 1 & 11		
	FUNDS RECIPIENT: CHATHAM AREA TRANSIT AUTHORITY			CAPITAL 1996	$ 400
	MANAGER: STEVE KISH		FUND SOURCE: URBAN TRANSIT	FED SHARE	$ 320
STATUS:	VEHICLES, OFFICE EQUIPMENT, ETC.		FEDERAL TRANSIT ADMIN FUNDS	GA. SHARE	$ 40
				OTH SHARE	$ 40
CHATHAM	TRANSIT OPERATING ASSISTANCE				
5D5015	TRANSIT PROJECTS / OPERATIONS		CONG DIST. 1 & 11		
	FUNDS RECIPIENT: CHATHAM AREA TRANSIT AUTHORITY			OPERATING 1995	$ 4962
	MANAGER: STEVE KISH		FUND SOURCE: URBAN TRANSIT	FED SHARE	$ 2481
STATUS:	LGPA NOT APPLICABLE		FEDERAL TRANSIT ADMIN FUNDS	GA. SHARE	$
				OTH SHARE	$ 2481
CHATHAM	TRANSIT OPERATING ASSISTANCE				
5D5016	TRANSIT PROJECTS / OPERATIONS		CONG DIST. 1 & 11		
	FUNDS RECIPIENT: CHATHAM AREA TRANSIT AUTHORITY			OPERATING 1996	$ 5314
	MANAGER: STEVE KISH		FUND SOURCE: URBAN TRANSIT	FED SHARE	$ 2657
STATUS:	LGPA NOT APPLICABLE		FEDERAL TRANSIT ADMIN FUNDS	GA. SHARE	$
				OTH SHARE	$ 2657
CHATHAM	TRANSIT OPERATING ASSISTANCE				
5D5017	TRANSIT PROJECTS / OPERATIONS		CONG DIST. 1 & 11		
	FUNDS RECIPIENT: CHATHAM AREA TRANSIT AUTHORITY			OPERATING 1997	$ 5566
	MANAGER: STEVE KISH		FUND SOURCE: URBAN TRANSIT	FED SHARE	$ 2783
STATUS:			FEDERAL TRANSIT ADMIN FUNDS	GA. SHARE	$
				OTH SHARE	$ 2783
CHATHAM	CAPITAL ASSISTANCE INCLUDING CAPITAL MAINT. ITEMS, PARATRAN.				
5D5018	TRANSIT PROJECTS / CAPITAL		CONG DIST. 1 & 11		
	FUNDS RECIPIENT: CHATHAM AREA TRANSIT AUTHORITY			CAPITAL 1997	$ 400
	MANAGER: STEVE KISH		FUND SOURCE: URBAN TRANSIT	FED SHARE	$ 320
STATUS:	VEHICLES, ETC.		FEDERAL TRANSIT ADMIN FUNDS	GA. SHARE	$ 40
				OTH SHARE	$ 40
CHATHAM	CAPITAL ASSISTANCE INCLUDING TRANSIT BUSES, CAPITAL MAINT.				
5D5019	TRANSIT PROJECTS / CAPITAL		CONG DIST. 1 & 11		
	FUNDS RECIPIENT: CHATHAM AREA TRANSIT AUTHORITY			CAPITAL 1995	$ 2102
	MANAGER: STEVE KISH		FUND SOURCE: NON FEDERAL TRANSIT	FED SHARE	$
STATUS:	ITEMS, RADIO SYSTEM, MAINT. TOOLS & EQUIPMENT, ETC.		FEDERAL TRANSIT ADMIN FUNDS	GA. SHARE	$ 1051
				OTH SHARE	$ 1051

COUNTY P.I.NO.	DESCRIPTION PROJECT DATA	COASTAL REGIONAL DEVELOPMENT COMMISSION	COMMENTS		FISCAL YEAR	COST ESTS
CHATHAM	CAPITAL ASSISTANCE INCLUDING FACILITY EXPANSION, TRANSIT					
5D5020	TRANSIT PROJECTS / CAPITAL		CONG DIST. 1 & 11			
	FUNDS RECIPIENT: CHATHAM AREA TRANSIT AUTHORITY			CAPITAL	1997	$ 80
	MANAGER: STEVE KISH		FUND SOURCE: NON FEDERAL TRANSIT		FED SHARE	$
STATUS:	BUSES, ETC.		FEDERAL TRANSIT ADMIN FUNDS		GA. SHARE	$ 40
					OTH SHARE	$ 40
CHATHAM	ELDERLY AND DISABLED VEHICLES AND EQUIPMENT					
5V1011	TRANSIT PROJECTS / CAPITAL		CONG DIST. 1 & 11			
	FUNDS RECIPIENT: AGENCIES IN CHATHAM MPO AREA			CAPITAL	1995	$ 56
	MANAGER: STEVE KISH		FUND SOURCE: ELDERLY & DISABLED	FUND	FED SHARE	$ 45
STATUS:			FEDERAL TRANSIT ADMIN FUNDS		GA. SHARE	$ 5
					OTH SHARE	$ 6
CHATHAM	ELDERLY AND DISABLED VEHICLES AND EQUIPMENT					
5V1012	TRANSIT PROJECTS / CAPITAL		CONG DIST. 1 & 11			
	FUNDS RECIPIENT: AGENCIES IN CHATHAM MPO AREA			CAPITAL	1996	$ 58
	MANAGER: STEVE KISH		FUND SOURCE: ELDERLY & DISABLED	FUND	FED SHARE	$ 46
STATUS:			FEDERAL TRANSIT ADMIN FUNDS		GA. SHARE	$ 6
					OTH SHARE	$ 6
CHATHAM	ELDERLY AND DISABLED VEHICLES AND EQUIPMENT					
5V7005	TRANSIT PROJECTS / CAPITAL		CONG DIST. 1 & 11			
	FUNDS RECIPIENT: AGENCIES IN CHATHAM MPO AREA			CAPITAL	1997	$ 73
	MANAGER: STEVE KISH		FUND SOURCE: ELDERLY & DISABLED	FUND	FED SHARE	$ 58
STATUS:			FEDERAL TRANSIT ADMIN FUNDS		GA. SHARE	$ 8
					OTH SHARE	$ 7
CHATHAM	I-95 TRUCK RAMP & WEIGH STATION JUST SOUTH/ SC LINE & 51Y010		SAVANNAH TIP # 93-H-01		PE 1994	UNDERWAY
511010	WEIGH STATION / RECST. OR REHAB.		CONG DIST. 1		ROW 1995	UNDERWAY
	LENGTH(Miles/km): .50/.80450 - EXIST. LANES: 0 /PROPOSED LANES: 0				CONST 1995	$ 3250
	MANAGER: J. GARLAND (C)		FUND SOURCE: NAT'L HIGHWAY		FED SHARE	$ 2600
STATUS:	LGPA NOT APPLICABLE		FEDERAL HIGHWAY ADMIN FUNDS		GA. SHARE	$ 650
			51Y010 IS AN ASSOCIATED PROJECT.		OTH SHARE	$
CHATHAM	I-95 @ CR 984/JIMMY DELOACH PKWY; & 51Y060 FOR STP $		SAVANNAH TIP # 91-H-08		PE 1992	UNDERWAY
511060	INTERCHANGE / NEW CONSTRUCTION		CONG DIST. 1		ROW LOCL	
	LENGTH(Miles/km): 1.07/1.72163 - EXIST. LANES: 0 /PROPOSED LANES: 0				CONST 1997	$ 8305
	MANAGER: D. CHURCH (M)		FUND SOURCE: NAT'L HIGHWAY		FED SHARE	$ 6644
STATUS:	REQ COUNTY DO ROW AND UTILITIES 4-16-93		FEDERAL HIGHWAY ADMIN FUNDS		GA. SHARE	$ 1661
					OTH SHARE	$
CHATHAM	I-16 AT MP 165.1, 164.0, 163.2, 162.3, AND I-516 INTERCHANGE		SAVANNAH TIP # 94-H-17		PE 1995	UNDERWAY
511180	BRIDGES / RECST. OR REHAB.		CONG DIST. 1		ROW NONE	$ 0
	LENGTH(Miles/km): .00/.00000				CONST	AFTER 97
	MANAGER: NEIL DAVIS		FUND SOURCE: I-STATE MAINT.			
STATUS:			FEDERAL HIGHWAY ADMIN FUNDS			

COUNTY P.I.NO.	DESCRIPTION PROJECT DATA	COASTAL REGIONAL DEVELOPMENT COMMISSION COMMENTS	FISCAL YEAR	COST ESTS
CHATHAM	I-16 FM I-95 TO END OF I-16 @ MP 166.3 PVMT REHAB	SAVANNAH TIP # 94-H-1	PE 1994	UNDERWAY
511200	RIDING SURFACE REHABILITATION. SURFACE, GRIND, SEAL, STRIPE ETC.	CONG DIST. 1	ROW NONE	$ 0
	LENGTH(Miles/km): 9.20/14.80280 - EXIST. LANES: 0 /PROPOSED LANES: 0		CONST 1995	$ 834
	MANAGER: PETE BLOCKER	FUND SOURCE: I-STATE MAINT.	FED SHARE	$ 834
STATUS:	NOT APPLICABLE	FEDERAL HIGHWAY ADMIN FUNDS	GA. SHARE	$
			OTH SHARE	$
CHATHAM	I-16 FM I-95 TO END OF I-16 @ MP 166.3 LIGHTING		PE NONE	$ 0
511203	LIGHTING / NEW CONSTRUCTION	CONG DIST. 1	ROW NONE	$ 0
	LENGTH(Miles/km): 9.20/14.80280 - EXIST. LANES: 0 /PROPOSED LANES: 0		CONST 1995	$ 400
	MANAGER: UNKNOWN	FUND SOURCE: I-STATE MAINT.	FED SHARE	$ 400
STATUS:	CONTACT ROAD DESIGN	FEDERAL HIGHWAY ADMIN FUNDS	GA. SHARE	$
			OTH SHARE	$
CHATHAM	I-95 TRUCK RAMP AND WEIGH STAT.; FOR IM FUND; SEE 511010		PE NONE	$ 0
51Y010	WEIGH STATION / RECST. OR REHAB.	CONG DIST. 1	ROW NONE	$ 0
	LENGTH(Miles/km): .00/.00000 - EXIST. LANES: 0 /PROPOSED LANES: 0		CONST 1995	$ 350
	MANAGER: UNKNOWN	FUND SOURCE: I-STATE MAINT.	FED SHARE	$ 315
STATUS:	NOT APPLICABLE	FEDERAL HIGHWAY ADMIN FUNDS	GA. SHARE	$ 35
		511010 IS AN ASSOCIATED PROJECT.	OTH SHARE	$
CHATHAM	I-95 @ CR 984/JIMMY DELOACH PKWY; FOR STP $; SEE 511060		PE NONE	$ 0
51Y060	INTERCHANGE / NEW CONSTRUCTION	CONG DIST. 1	ROW LOCL	
	LENGTH(Miles/km): 1.07/1.72163 - EXIST. LANES: 0 /PROPOSED LANES: 0		CONST 1997	$ 1000
	MANAGER: UNKNOWN	FUND SOURCE: SURFACE TRANSPORT.	FED SHARE	$ 800
STATUS:	SEE 511060	FEDERAL HIGHWAY ADMIN FUNDS	GA. SHARE	$ 200
			OTH SHARE	$
CHATHAM	SR 204/ABERCORN ST @ SOUTHWEST BYP	SAVANNAH TIP # 93-H-05	PE 1992	UNDERWAY
521495	INTERCHANGE / NEW CONSTRUCTION	CONG DIST. 1	ROW LOCL	
	LENGTH(Miles/km): 1.14/1.83426 - EXIST. LANES: 0 /PROPOSED LANES: 0		CONST 1997	$ 7297
	MANAGER: G. ROSS (M)	FUND SOURCE: SURFACE TRANSPORT.	FED SHARE	$ 5838
STATUS:	CHATHAM COUNTY SGN FOR ROW & UTILITIES 4-24-92.	FEDERAL HIGHWAY ADMIN FUNDS	GA. SHARE	$ 1459
			OTH SHARE	$
CHATHAM	HARRY S.TRUMAN PKY/PH IV FM WHITFIELD AVE TO MONTGOMERY X-RD	SAVANNAH TIP # 87-H-10	PE 1992	UNDERWAY
521505	CONSTRUCTION OF NEW ROUTE WITH 4 LANES PROPOSED.	CONG DIST. 1	ROW LOCL	
	LENGTH(Miles/km): 1.90/3.05710		CONST	AFTER 97
	MANAGER: G. ROSS (M)	FUND SOURCE: NAT'L HIGHWAY		
STATUS:	COUNTY SGN 7-19-91 ROW & UTILITIES, INCLUDING CITY UTILITIES	FEDERAL HIGHWAY ADMIN FUNDS		
CHATHAM	HARRY S.TRUMAN PKY/PH III FM MONTGOMERY X-RD TO DERENNE AVE	SAVANNAH TIP # 87-H-09	PE 1992	UNDERWAY
521508	CONSTRUCTION OF NEW ROUTE WITH 4 LANES PROPOSED.	CONG DIST. 1 & 11	ROW LOCL	
	LENGTH(Miles/km): 2.20/3.53980		CONST	AFTER 97
	MANAGER: G. ROSS (M)	FUND SOURCE: NAT'L HIGHWAY		
STATUS:	CHATHAM SGN 7-10-91 ROW/UTILITIES, INCLUDING CITY UTILITIES	FEDERAL HIGHWAY ADMIN FUNDS		

COUNTY P.I.NO.	DESCRIPTION PROJECT DATA	COASTAL REGIONAL DEVELOPMENT COMMISSION	COMMENTS	FISCAL YEAR	COST ESTS
CHATHAM	SR 26 FM BRYANWOOD RD TO W/BULL RIV INCLD BIKE LANE & BRIDGE		SAVANNAH TIP # 87-H-34	PE 1992	UNDERWAY
521770	RECONSTRUCTION & WIDENING FROM 2 LANES TO 4 LANES.		CONG DIST. 1	ROW 1996	$ 200
	LENGTH(Miles/km): 1.90/3.05710			CONST	AFTER 97
	MANAGER: G. ROSS (M)		FUND SOURCE: SURFACE TRANSPORT.		
STATUS:	COUNTY SGN UTIL & PAY 20% MATCHING FUNDS BIKE PATH 6-26-92.		FEDERAL HIGHWAY ADMIN FUNDS		
			52Y770 IS AN ASSOCIATED PROJECT.		
CHATHAM	SR 26/GARDEN CITY FM CR 704 TO SR 25/US 17;INCL CLVT EXT		SAVANNAH TIP # 90-H-08	PE 1992	UNDERWAY
521780	TURN LANES / RECST. OR REHAB.		CONG DIST. 1	ROW 1995	$ 100
	LENGTH(Miles/km): .46/.74014 - EXIST. LANES: 4 /PROPOSED LANES: 5			CONST 1995	$ 1326
	MANAGER: D. SMITH		FUND SOURCE: HWY. SAFETY	FED SHARE	$ 1193
STATUS:	GARDEN CITY SGN 1-25-93 UTIL; COUNTY HAS NO UTIL INVOLVED.		FEDERAL HIGHWAY ADMIN FUNDS	GA. SHARE	$ 133
				OTH SHARE	$
CHATHAM	SR 26 FM 4-LN E/LYNES PKWY TO VICTORY DR/CS 188		SAVANNAH TIP # 87-H-18B	PE 1993	UNDERWAY
521855	RECONSTRUCTION & WIDENING FROM 2 LANES TO 4 LANES.		CONG DIST. 11	ROW LOCL	
	LENGTH(Miles/km): 1.50/2.41350			CONST 1996	$ 6428
	MANAGER: G. ROSS (CM)		FUND SOURCE: NAT'L HIGHWAY	FED SHARE	$ 5142
STATUS:	CHATHAM SIGNED 11-30-90: ROW, UTILITIES & 50% CONSTRUCTION.		FEDERAL HIGHWAY ADMIN FUNDS	GA. SHARE	$ 1928
				OTH SHARE	$ 3214
CHATHAM	SR 25 FM 4-LN N/SR 204 NE TO SR 307(INCL PARALLEL BRIDGE)		SAVANNAH TIP # 90-H-06	PE 1992	UNDERWAY
521860	RECONSTRUCTION & WIDENING FROM 2 LANES TO 4 LANES.		CONG DIST. 1	ROW LOCL	
	LENGTH(Miles/km): 3.40/5.47060			CONST	AFTER 97
	MANAGER: G. ROSS (CM)		FUND SOURCE: SURFACE TRANSPORT.		
STATUS:	CHATHAM CO SGN FOR ROW & UTILITIES 10-16-90 (1% TAX PROJECT)		FEDERAL HIGHWAY ADMIN FUNDS		
CHATHAM	SR 25/US 17 FM OGEECHEE RVR OFLW TO S/SR 204(& NEW BR)		SAVANNAH TIP # 90-H-07	PE 1992	UNDERWAY
521865	RECONSTRUCTION & WIDENING FROM 2 LANES TO 4 LANES.		CONG DIST. 1	ROW LOCL	
	LENGTH(Miles/km): 2.40/3.86160			CONST 1997	$ 4281
	MANAGER: G. ROSS (CM)		FUND SOURCE: SURFACE TRANSPORT.	FED SHARE	$ 3425
STATUS:	CHATHAM COUNTY SIGNED 11/9/90 FOR ROW AND UTILITIES.		FEDERAL HIGHWAY ADMIN FUNDS	GA. SHARE	$ 856
				OTH SHARE	$
CHATHAM	SR 25/US 17/OCEAN HWY @ OGEECHEE RIVER OVERFLOW		SAVANNAH TIP # 93-H-11	PE 1992	UNDERWAY
521867	REHAB. OF THE EXISTING BRIDGE(S). FROM 2 LANES TO 4 LANES.		CONG DIST. 1	ROW LOCL	
	LENGTH(Miles/km): .05/.08045			CONST 1996	$ 445
	MANAGER: G. ROSS (CM)		FUND SOURCE: BRIDGE PROGRAM	FED SHARE	$ 356
STATUS:	CHATHAM COUNTY SIGNED 11/9/90 FOR ROW AND UTILITIES		FEDERAL HIGHWAY ADMIN FUNDS	GA. SHARE	$ 89
				OTH SHARE	$
CHATHAM	SR 17/US 80 FM SR 27 TO CHERRY ST IN BLOOMINGDALE/EFFINGHAM			PE NONE	$ 0
52217X	UNKNOWN / UNKNOWN		CONG DIST. 0 & 0	ROW NONE	$ 0
	LENGTH(Miles/km): .00/.00000 - EXIST. LANES: 0 /PROPOSED LANES: 0			CONST NONE	$ 0
	MANAGER: UNKNOWN		FUND SOURCE: UNKNOWN		
STATUS:			FEDERAL HIGHWAY ADMIN FUNDS		
			522170 IS AN ASSOCIATED PROJECT.		

COUNTY / NO.	DESCRIPTION / PROJECT DATA	COMMENTS	FISCAL YEAR	COST ESTS
CHATHAM 522490	SR 26/US80 FM W OF BULL RIVER TO E OF LAZARETTO CRK/INCL BR RECONSTRUCTION & WIDENING FROM 2 LANES TO 4 LANES. LENGTH(Miles/km): 5.77/9.28395 MANAGER: G. ROSS (M) STATUS:	SAVANNAH TIP # 93-H-03 CONG DIST. 1 FUND SOURCE: SURFACE TRANSPORT. FEDERAL HIGHWAY ADMIN FUNDS	PE 1995 ROW 1997 CONST	UNDERWAY $ 559 AFTER 97
CHATHAM 522610	SR-25/US-17 OVER THE SAVANNAH RIVER REPLACEMENT OF THE EXISTING BRIDGES(S). NO ADDED LANES. LENGTH(Miles/km): .30/.48270 MANAGER: D. CHURCH (M) STATUS: SEND LGPA IN 1996	SAVANNAH TIP # 90-H-06 CONG DIST. 1 FUND SOURCE: BRIDGE PROGRAM FEDERAL HIGHWAY ADMIN FUNDS	PE 1996 ROW CONST	$ 150 AFTER 97 AFTER 97
CHATHAM 522670	RE-ROUTING SR 25/US 17 IN PORT WENTWORTH TO SR 30 RECONSTRUCTION & WIDENING. NO LANE ADDITION PROPOSED. LENGTH(Miles/km): .94/1.51246 MANAGER: PETE BLOCKER STATUS: SEND LGPA IN 1996	SAVANNAH TIP # 92-H-05 CONG DIST. 1 FUND SOURCE: SURFACE TRANSPORT. FEDERAL HIGHWAY ADMIN FUNDS	PE 1995 ROW 1997 CONST	UNDERWAY $ 91 AFTER 97
CHATHAM 52Y770	SR 26 FM BRYANWOOD RD TO BULL RIV (SHOWN FOR BIKE FUNDS 33B) BICYCLE/PED. FACILITY / ENHANCEMENT LENGTH(Miles/km): 1.94/3.12146 - EXIST. LANES: 2 /PROPOSED LANES: 4 MANAGER: T. LONG STATUS:	SAVANNAH TIP # 87-H-34 CONG DIST. 1 FUND SOURCE: TRANS. ENHANCE. FEDERAL HIGHWAY ADMIN FUNDS 521770 IS AN ASSOCIATED PROJECT.	PE NONE ROW 1996 CONST	$ 0 $ 0 AFTER 97
CHATHAM 531260	SR 204 EB FM MP 2.0-3.2;WB MP 3.7-4.7 SE OF MELDRIM ADDITION OF A PASSING LANE. LENGTH(Miles/km): 2.40/3.86160 MANAGER: PETE BLOCKER STATUS: CHATHAM SGN 10-11-91 FOR UTILITIES.	SAVANNAH TIP # 92-H-07 CONG DIST. 1 FUND SOURCE: SURFACE TRANSPORT. FEDERAL HIGHWAY ADMIN FUNDS	PE 1992 ROW 1995 CONST 1996 FED SHARE GA. SHARE OTH SHARE	UNDERWAY $ 14 $ 660 $ 528 $ 132 $
CHATHAM 532510	SR 204/ABERCORN ST. @ EISHENHOWER IN SAVANNAH INTERSECTION IMPROVEMENT / SAFETY LENGTH(Miles/km): .30/.48270 - EXIST. LANES: 7 /PROPOSED LANES: 8 MANAGER: PETE BLOCKER STATUS: SAVANNAH SGN FOR UTILITIES 4-12-93; COUNTY N/A 4-14-93	SAVANNAH TIP # 93-H-06 CONG DIST. 1 FUND SOURCE: HWY. SAFETY FEDERAL HIGHWAY ADMIN FUNDS	PE NONE ROW 1995 CONST 1996 FED SHARE GA. SHARE OTH SHARE	$ 0 $ 300 $ 228 $ 205 $ 23 $
CHATHAM 541900	SR 25 ALT/US 17 @ GRAHAM ST IN SAVANNAH INTERSECTION IMPROVEMENT / SAFETY LENGTH(Miles/km): .40/.64360 - EXIST. LANES: 4 /PROPOSED LANES: 5 MANAGER: PETE BLOCKER STATUS: SAVANNAH REFUSED ROW 5-10-94;REQ CITY DO UTIL 5-6-94 OTO	SAVANNAH TIP # 93-H-01 CONG DIST. 11 FUND SOURCE: HWY. SAFETY FEDERAL HIGHWAY ADMIN FUNDS	PE NONE ROW 1994 CONST 1995 FED SHARE GA. SHARE OTH SHARE	$ 0 UNDERWAY $ 350 $ 315 $ 35 $

COUNTY P.I.NO.	DESCRIPTION PROJECT DATA	COASTAL REGIONAL DEVELOPMENT COMMISSION	COMMENTS	FISCAL YEAR	COST ESTS
CHATHAM	DIAMOND CSWY FM FERGUSON AVE TO MCWHORTER DR		SAVANNAH TIP # 92-H-03	PE 1993	UNDERWAY
550550	RECONSTRUCTION & WIDENING FROM 2 LANES TO 4 LANES.		CONG DIST. 1	ROW 1997	$ 1810
	LENGTH(Miles/km): 3.20/5.14880			CONST	AFTER 97
	MANAGER: G. ROSS		FUND SOURCE: SURFACE TRANSPORT.		
STATUS:	CHATHAM SGN 11-20-92 FOR UTILITIES; SAVANNAH HAS NO UTIL		FEDERAL HIGHWAY ADMIN FUNDS		
CHATHAM	WHITFIELD AVE FM OLD WHITFIELD RD TO FERGUSON AVE / SAVANNAH		SAVANNAH TIP # 87-H-39	PE 1993	UNDERWAY
550560	RECONSTRUCTION & WIDENING FROM 2 LANES TO 4 LANES.		CONG DIST. 1	ROW LOCL	
	LENGTH(Miles/km): 1.90/3.05710			CONST	AFTER 97
	MANAGER: G. ROSS (M)		FUND SOURCE: SURFACE TRANSPORT.		
STATUS:			FEDERAL HIGHWAY ADMIN FUNDS		
CHATHAM	MIDDLEGROUND & MONTGOMERY CROSS RDS FM ABERCORN TO ABRCRN EX		SAVANNAH TIP # 94-H-22	PE LOCL	
550570	RECONSTRUCTION & WIDENING FROM 2 LANES TO 5 LANES.		CONG DIST. 1	ROW LOCL	
	LENGTH(Miles/km): 2.80/4.50520			CONST 1997	$ 3500
	MANAGER: G. ROSS (M)		FUND SOURCE: SURFACE TRANSPORT.	FED SHARE	$ 2800
STATUS:	COUNTY SGN CONTRACT FOR PE, ROW & UTILITIES 5-13-94		FEDERAL HIGHWAY ADMIN FUNDS	GA. SHARE	$ 700
				OTH SHARE	$
CHATHAM	WHITE BLUFF/COFFEE BLUFF RD FM LITTLE OGEECHEE RVR TO WILLOW		SAVANNAH TIP # 94-H-23	PE LOCL	
550580	RECONSTRUCTION & WIDENING FROM 2 LANES TO 4 LANES.		CONG DIST. 1	ROW LOCL	
	LENGTH(Miles/km): 2.10/3.37890			CONST 1997	$ 9000
	MANAGER: G. ROSS		FUND SOURCE: SURFACE TRANSPORT.	FED SHARE	$ 7200
STATUS:	LGPA TO BE DONE BY CONTRACT		FEDERAL HIGHWAY ADMIN FUNDS	GA. SHARE	$ 1800
				OTH SHARE	$
CHATHAM	SURVEILLANCE AND MONITORING SYSTEM IN SAVANNAH		SAVANNAH TIP # 94-H-30	PE 1994	UNDERWAY
570830	CONSTRUCTION OF NEW ROUTE WITH 0 LANES PROPOSED.		CONG DIST. 11	ROW NONE	$ 0
	LENGTH(Miles/km): .00/.00000			CONST 1995	$ 578
	MANAGER: BURT RIDDLE		FUND SOURCE: HWY. SAFETY	FED SHARE	$ 520
STATUS:	MELINDA SENDING COPY OF SIGNED LGPA 9-29-94		FEDERAL HIGHWAY ADMIN FUNDS	GA. SHARE	$ 58
				OTH SHARE	$
CHATHAM	MCQUEENS ISLAND ABANDONED RAILROAD MULTIPURPOSE TRAIL		SAVANNAH TIP # 93-H-07	PE LOCL	
570850	BICYCLE/PED. FACILITY / ENHANCEMENT		CONG DIST. 1 & 11	ROW LOCL	
	LENGTH(Miles/km): .00/.00000 - EXIST. LANES: 0 /PROPOSED LANES: 0			CONST 1995	$ 440
	MANAGER: CHRIS SIMONS		FUND SOURCE: TRANS. ENHANCE.	FED SHARE	$ 352
STATUS:	TO BE DONE BY CONTRACT.		FEDERAL HIGHWAY ADMIN FUNDS	GA. SHARE	$
				OTH SHARE	$ 88
CHATHAM	EXT. OF R. MCCORKLE SR BIKEWAY ON WILMINGTON ISLAND		SAVANNAH TIP # 93-H-08	PE LOCL	
570860	BICYCLE/PED. FACILITY / ENHANCEMENT		CONG DIST. 11	ROW LOCL	
	LENGTH(Miles/km): .00/.00000 - EXIST. LANES: 0 /PROPOSED LANES: 0			CONST 1996	$ 110
	MANAGER: CHRIS SIMONS		FUND SOURCE: TRANS. ENHANCE.	FED SHARE	$ 88
STATUS:	TO BE DONE BY CONTRACT		FEDERAL HIGHWAY ADMIN FUNDS	GA. SHARE	$
				OTH SHARE	$ 22

COUNTY / P.I.NO.	DESCRIPTION / PROJECT DATA	COMMENTS	FISCAL YEAR	COST ESTS
CHATHAM	VISITOR CENTER REHABILITATION	SAVANNAH TIP # 93-H-09	PE LOCL	
570870	HISTORIC FACILITIES / ENHANCEMENT	CONG DIST. 1 & 11	ROW LOCL	
	LENGTH(Miles/km): .00/.00000 - EXIST. LANES: 0 /PROPOSED LANES: 0		CONST 1995	$ 1000
	MANAGER: K GOLDEN	FUND SOURCE: TRANS. ENHANCE.	FED SHARE	$ 800
STATUS:	TO BE DONE BY CONTRACT	FEDERAL HIGHWAY ADMIN FUNDS	GA. SHARE	$
			OTH SHARE	$ 200
CHATHAM	LANDSCAPING AT VARIOUS LOCATIONS IN SAVANNAH	SAVANNAH TIP # 95-H-1	PE LOCL	
570875	LANDSCAPING / ENHANCEMENT	CONG DIST. 1 & 11	ROW LOCL	
	LENGTH(Miles/km): .00/.00000 - EXIST. LANES: 0 /PROPOSED LANES: 0		CONST 1995	$ 1450
	MANAGER: K GOLDEN	FUND SOURCE: TRANS. ENHANCE.	FED SHARE	$ 1160
STATUS:	TO BE DONE BY CONTRACT	FEDERAL HIGHWAY ADMIN FUNDS	GA. SHARE	$
			OTH SHARE	$ 290
CHATHAM	OLYMPIC LANDSCAPING IN SAVANNAH, 1995; & 57Y890 FOR STP	SAVANNAH TIP # 93-H-03	PE 1995	$ 25
570890	LANDSCAPING / ENHANCEMENT	CONG DIST. 11 & 1	ROW LOCL	
	LENGTH(Miles/km): .00/.00000 - EXIST. LANES: 0 /PROPOSED LANES: 0		CONST 1995	$ 547
	MANAGER: E. LAWS	FUND SOURCE: NAT'L HIGHWAY	FED SHARE	$ 438
STATUS:	CONTACT MAINTENANCE OFFICE	FEDERAL HIGHWAY ADMIN FUNDS	GA. SHARE	$ 109
			OTH SHARE	$
CHATHAM	OLYMPIC LANDSCAPING IN SAVANNAH, 1996	SAVANNAH TIP # 93-H-04	PE 1996	$ 25
570900	LANDSCAPING / ENHANCEMENT	CONG DIST. 11 & 1	ROW LOCL	
	LENGTH(Miles/km): .00/.00000 - EXIST. LANES: 0 /PROPOSED LANES: 0		CONST 1996	$ 1094
	MANAGER: E. LAWS	FUND SOURCE: NAT'L HIGHWAY	FED SHARE	$ 875
STATUS:	CONTACT MAINTENANCE OFFICE	FEDERAL HIGHWAY ADMIN FUNDS	GA. SHARE	$ 219
			OTH SHARE	$
CHATHAM	OLYMPIC SIGNAL SYSTEM IN SAVANNAH	SAVANNAH TIP # 94-H-24	PE 1995	UNDERWAY
571110	SIGNALS / SAFETY	CONG DIST. 11	ROW NONE	$ 0
	LENGTH(Miles/km): .00/.00000 - EXIST. LANES: 0 /PROPOSED LANES: 0		CONST 1995	$ 2000
	MANAGER: BURT RIDDLE	FUND SOURCE: SURFACE TRANSPORT.	FED SHARE	$ 1600
STATUS:	MELINDA SENDING COPY OF SIGNED LGPA 9-29-94	FEDERAL HIGHWAY ADMIN FUNDS	GA. SHARE	$ 400
			OTH SHARE	$
CHATHAM	OLYMPIC LANDSCAPING IN SAVANNAH, 1995 - FOR STP; SEE 570890		PE NONE	$ 0
57Y890	LANDSCAPING / ENHANCEMENT	CONG DIST. 11 & 1	ROW LOCL	
	LENGTH(Miles/km): .00/.00000 - EXIST. LANES: 0 /PROPOSED LANES: 0		CONST 1995	$ 547
	MANAGER:	FUND SOURCE: SURFACE TRANSPORT.	FED SHARE	$ 438
STATUS:	CONTACT MAINTENANCE OFFICE	FEDERAL HIGHWAY ADMIN FUNDS	GA. SHARE	$ 109
			OTH SHARE	$

COASTAL REGIONAL DEVELOPMENT COMMISSION

COUNTY P.I.NO.	DESCRIPTION PROJECT DATA	COMMENTS	FISCAL YEAR	COST ESTS
EFFINGHA	I-16 WIDEN 10 BRIDGES @ MP 138.3; 145.9; 146.6; 147.2/BRYAN		PE NONE	$ 0
51119X	UNKNOWN / UNKNOWN	CONG DIST. 0 & 0	ROW NONE	$ 0
	LENGTH(Miles/km): .00/.00000 - EXIST. LANES: 0 /PROPOSED LANES: 0		CONST NONE	$ 0
	MANAGER:	FUND SOURCE: UNKNOWN		
STATUS:		FEDERAL HIGHWAY ADMIN FUNDS		
		511190 IS AN ASSOCIATED PROJECT.		
EFFINGHA	SR 17&26/US 80 FM SR 17 TO CHERRY ST IN BLOOMINGDALE/CHATHAM	SAVANNAH TIP # 87-H-30	PE 1993	UNDERWAY
522170	RECONSTRUCTION & WIDENING FROM 2 LANES TO 4 LANES.	CONG DIST. 1	ROW	AFTER 97
	LENGTH(Miles/km): .79/1.27111		CONST	AFTER 97
	MANAGER: M. REYNOLDS (M)	FUND SOURCE: SURFACE TRANSPORT.		
STATUS:	EFFINGHAM SGN 9/92;CHATHAM SGN 7/92 AND WILL PAY CITY UTIL.	FEDERAL HIGHWAY ADMIN FUNDS		
EFFINGHA	CR 307 @ EBENEZER CREEK NW OF CR 72		PE 1993	UNDERWAY
532390	BRIDGES / REPLACEMENT	CONG DIST. 1 & 11	ROW LOCL	
	LENGTH(Miles/km): .11/.17699		CONST 1997	$ 126
	MANAGER: PETE BLOCKER	FUND SOURCE: SURFACE TRANSPORT.	FED SHARE	$ 101
STATUS:	EFFINGHAM COUNTY SGN DO ROW, UTILITIES & DETOURS 4-7-92	FEDERAL HIGHWAY ADMIN FUNDS	GA. SHARE	$ 25
			OTH SHARE	$

COASTAL REGIONAL DEVELOPMENT COMMISSION

COUNTY P.I.NO.	DESCRIPTION PROJECT DATA	COMMENTS	FISCAL YEAR	COST ESTS
GLYNN 5V1014	ELDERLY AND DISABLED VEHICLES AND EQUIPMENT TRANSIT PROJECTS / CAPITAL FUNDS RECIPIENT: AGENCIES IN GLYNN MPO AREA MANAGER: STEVE KISH STATUS:	CONG DIST. 1 FUND SOURCE: ELDERLY & DISABLED FUND FEDERAL TRANSIT ADMIN FUNDS	CAPITAL 1995 FED SHARE GA. SHARE OTH SHARE	$ 17 $ 14 $ 1 $ 2
GLYNN 5V1015	ELDERLY AND DISABLED VEHICLES AND EQUIPMENT TRANSIT PROJECTS / CAPITAL FUNDS RECIPIENT: AGENCIES IN GLYNN MPO AREA MANAGER: STEVE KISH STATUS:	CONG DIST. 1 FUND SOURCE: ELDERLY & DISABLED FUND FEDERAL TRANSIT ADMIN FUNDS	CAPITAL 1996 FED SHARE GA. SHARE OTH SHARE	$ 17 $ 14 $ 1 $ 2
GLYNN 5V7016	ELDERLY AND DISABLED VEHICLES AND EQUIPMENT TRANSIT PROJECTS / CAPITAL FUNDS RECIPIENT: AGENCIES IN GLYNN COUNTY MANAGER: STEVE KISH STATUS:	CONG DIST. 1 FUND SOURCE: ELDERLY & DISABLED FUND FEDERAL TRANSIT ADMIN FUNDS	CAPITAL 1997 FED SHARE GA. SHARE OTH SHARE	$ 22 $ 18 $ 2 $ 2
GLYNN 51108X	I-95 FM CR 138/CAMDEN TO US 17....SEE CAMDEN CO -511084 UNKNOWN / UNKNOWN LENGTH(Miles/km): .00/.00000 - EXIST. LANES: 0 /PROPOSED LANES: 0 MANAGER: UNKNOWN STATUS:	BRUNSWICK TIP # BATS93-11 CONG DIST. 0 & 0 FUND SOURCE: UNKNOWN FEDERAL HIGHWAY ADMIN FUNDS 511084 IS AN ASSOCIATED PROJECT.	PE NONE ROW NONE CONST NONE	$ 0 $ 0 $ 0
GLYNN 511090	I-95 FM US 17/SR 520 S/BRUNSWICK TO US 341 RECONSTRUCTION & WIDENING FROM 2 LANES TO 4 LANES. LENGTH(Miles/km): 6.68/10.74812 MANAGER: M. REYNOLDS (M) STATUS: GLYNN REFUSED 8-26-93	BRUNSWICK TIP # BATS93-09 CONG DIST. 1 FUND SOURCE: NAT'L HIGHWAY FEDERAL HIGHWAY ADMIN FUNDS 51Y090 IS AN ASSOCIATED PROJECT.	PE 1993 ROW NONE CONST	UNDERWAY $ 0 AFTER 97
GLYNN 511095	I-95 FM US 17/SR 520 S/BRUNSWICK TO US 341, PHASE II RECONSTRUCTION & WIDENING FROM 6 LANES TO 8 LANES. LENGTH(Miles/km): 6.68/10.74812 MANAGER: M. REYNOLDS STATUS:	BRUNSWICK TIP # BATS93-09 CONG DIST. 1 FUND SOURCE: NAT'L HIGHWAY FEDERAL HIGHWAY ADMIN FUNDS	PE 1997 ROW NONE CONST	$ 250 $ 0 AFTER 97
GLYNN 511100	I-95 FM US 341 TO ALTAMAHA RIVER @ MCINTOSH CO LINE RECONSTRUCTION & WIDENING FROM 4 LANES TO 6 LANES. LENGTH(Miles/km): 8.66/13.93394 MANAGER: M. REYNOLDS (M) STATUS: GLYNN REFUSED 8-26-93.ILITIES 1-24-92	BRUNSWICK TIP # BATS93-10 CONG DIST. 1 FUND SOURCE: NAT'L HIGHWAY FEDERAL HIGHWAY ADMIN FUNDS	PE 1993 ROW NONE CONST	UNDERWAY $ 0 AFTER 97

COUNTY P.I.NO.	DESCRIPTION PROJECT DATA	COMMENTS	FISCAL YEAR	COST ESTS
GLYNN	I-95 @ ALTAMAHA RIVER & McINTOSH CO; ALSO 51Y102		PE 1995	$ 300
511102	BRIDGES / REPLACEMENT	CONG DIST. 1	ROW 1995	$ 2
	LENGTH(Miles/km): 1.71/2.75139		CONST 1995	$ 22065
	MANAGER: M. REYNOLDS	FUND SOURCE: I-STATE MAINT.	FED SHARE	$ 19859
STATUS:	REQ GLYNN COUNTY & McINTOSH COUNTY DO UTILITIES 11-9-93	FEDERAL HIGHWAY ADMIN FUNDS	GA. SHARE	$ 2207
		51110X IS AN ASSOCIATED PROJECT.	OTH SHARE	$
GLYNN	I-95 FM US 341 TO ALTAMAHA RIVER @ MCINTOSH CO LINE,PHASE II	BRUNSWICK TIP # BATS93-10	PE 1997	$ 250
511105	RECONSTRUCTION & WIDENING FROM 6 LANES TO 8 LANES.	CONG DIST. 1	ROW NONE	$ 0
	LENGTH(Miles/km): 8.66/13.93394		CONST	AFTER 97
	MANAGER: M. REYNOLDS	FUND SOURCE: NAT'L HIGHWAY		
STATUS:		FEDERAL HIGHWAY ADMIN FUNDS		
GLYNN	I-95 UPGRADE PARKING, BLDG & SEWAGE @ REST AREA # 105	BRUNSWICK TIP # BATS95-02	PE 1995	$ 10
511240	REST AREA / RECST. OR REHAB.	CONG DIST. 1	ROW NONE	$ 0
	LENGTH(Miles/km): .00/.00000 - EXIST. LANES: 0 /PROPOSED LANES: 0		CONST 1995	$ 1917
	MANAGER: J. GARLAND	FUND SOURCE: I-STATE MAINT.	FED SHARE	$ 1725
STATUS:	NOT APPLICABLE	FEDERAL HIGHWAY ADMIN FUNDS	GA. SHARE	$ 192
			OTH SHARE	$
GLYNN	SR 25/BRUNSWICK FM S OF TORRAS CAUSEWAY N TO SR 25 SPUR	BRUNSWICK TIP # BATS93-05	PE 1993	UNDERWAY
520890	RECONSTRUCTION & WIDENING FROM 4 LANES TO 6 LANES.	CONG DIST. 1	ROW 1995	$ 5682
	LENGTH(Miles/km): 1.88/3.02492		CONST 1996	$ 4048
	MANAGER: D. CHURCH (C)	FUND SOURCE: NAT'L HIGHWAY	FED SHARE	$ 3238
STATUS:	BRUNSWICK SIGNED 2/22/89 UTILITIES	FEDERAL HIGHWAY ADMIN FUNDS	GA. SHARE	$ 810
			OTH SHARE	$
GLYNN	SR 520/US 17 FM I-95 TO JEKYLL ISLAND CAUSEWAY	BRUNSWICK TIP # BATS93-03	PE 1992	UNDERWAY
521350	RECONSTRUCTION & WIDENING FROM 2 LANES TO 4 LANES.	CONG DIST. 1	ROW NONE	$ 0
	LENGTH(Miles/km): 4.60/7.40140		CONST 1995	$ 4325
	MANAGER: PETE BLOCKER	FUND SOURCE: NAT'L HIGHWAY	FED SHARE	$ 3460
STATUS:	NO UTILITY COST INVOLVED 9-13-92	FEDERAL HIGHWAY ADMIN FUNDS	GA. SHARE	$ 865
			OTH SHARE	$
GLYNN	SR 520/US 17 @ FANCY BLUFF CREEK	BRUNSWICK TIP # BATS93-04	PE 1991	UNDERWAY
521355	REPLACEMENT OF THE EXISTING BRIDGES(S). FROM 2 TO 4 LANES.	CONG DIST. 1	ROW NONE	$ 0
	LENGTH(Miles/km): .03/.04827		CONST 1995	$ 2100
	MANAGER: PETE BLOCKER	FUND SOURCE: BRIDGE PROGRAM	FED SHARE	$ 1680
STATUS:	NO UTILITY REIMBURSEMENTS ON THIS PROJECT 1-6-94	FEDERAL HIGHWAY ADMIN FUNDS	GA. SHARE	$ 420
			OTH SHARE	$
GLYNN	SR 25/BRUNSWICK-ROADWAY & APPROACH WORK TO SIDNEY LANIER BR	BRUNSWICK TIP # BATS93-01	PE 1992	UNDERWAY
522040	BRIDGES / NEW CONSTRUCTION	CONG DIST. 1	ROW 1995	$ 100
	LENGTH(Miles/km): 2.00/3.21800		CONST 1995	$ 16600
	MANAGER: J. GRAYBEAL	FUND SOURCE: STATE FUNDS	FED SHARE	$
STATUS:	REQ CO BE RESPONSIBLE FOR SAFETY/MAINTENANCE OF OLD BR 8/93	FEDERAL HIGHWAY ADMIN FUNDS	GA. SHARE	$ 8300
			OTH SHARE	$ 8300

COUNTY P.I.NO.	DESCRIPTION PROJECT DATA	COMMENTS	FISCAL YEAR	COST ESTS
GLYNN	SR 25/BRUNSWICK MAIN SPAN OF SIDNEY LANIER BRIDGE; & 52Y045	BRUNSWICK TIP # BATS93-01	PE NONE	$ 0
522045	BRIDGES / NEW CONSTRUCTION	CONG DIST. 1	ROW NONE	$ 0
	LENGTH(Miles/km): .47/.75623		CONST 1996	$ 59315
	MANAGER: J. GRAYBEAL	FUND SOURCE: STATE FUNDS	FED SHARE	$ 47452
STATUS:	NOT APPLICABLE	FEDERAL HIGHWAY ADMIN FUNDS	GA. SHARE	$ 11863
			OTH SHARE	$
GLYNN	SR 27 @ I-95 FM W/CRISPEN BLVD/CR 589 TO W/YELLOW BLUFF CRK	BRUNSWICK TIP # BATS93-02	PE 1992	UNDERWAY
522310	RECONSTRUCTION & WIDENING FROM 5 LANES TO 6 LANES.	CONG DIST. 1	ROW 1993	UNDERWAY
	LENGTH(Miles/km): .87/1.39983		CONST 1995	$ 3627
	MANAGER: BILL MOSKAL	FUND SOURCE: NAT'L HIGHWAY	FED SHARE	$ 2902
STATUS:	REQ BRUNSWICK DO UTIL 11/91; GLYNN REFUSED 8-26-93	FEDERAL HIGHWAY ADMIN FUNDS	GA. SHARE	$ 725
			OTH SHARE	$
GLYNN	SR 25 AT TALMADGE AVENUE IN BRUNSWICK	BRUNSWICK TIP # BATS94-08	PE NONE	$ 0
522730	INTERSECTION IMPROVEMENT / SAFETY	CONG DIST. 1	ROW LOCL	
	LENGTH(Miles/km): .27/.43443 - EXIST. LANES: 4 /PROPOSED LANES: 5		CONST 1995	$ 270
	MANAGER: PETE BLOCKER	FUND SOURCE: NAT'L HIGHWAY	FED SHARE	$ 270
STATUS:	REQ CITY OF BRUNSWICK DO ROW & UTILITIES 1-31-94	FEDERAL HIGHWAY ADMIN FUNDS	GA. SHARE	$
			OTH SHARE	$
GLYNN	SIDNEY LANIER BRIDGE MAIN SPAN - FOR COAST GUARD $; 522045			
52Y045	BRIDGES / NEW CONSTRUCTION	CONG DIST. 1	PE NONE	$ 0
	LENGTH(Miles/km): .00/.00000		ROW NONE	$ 0
	MANAGER: UNKNOWN	FUND SOURCE: STATE FUNDS	CONST 1996	$ 3186
STATUS:	NOT APPLICABLE	FEDERAL HIGHWAY ADMIN FUNDS	FED SHARE	$ 1593
			GA. SHARE	$
			OTH SHARE	$ 1593
GLYNN	BAY ST/FIRST AVE FM NEW CASTLE W BY NW TO PRINCE ST	BRUNSWICK TIP # BATS93-28	PE 1993	UNDERWAY
550450	RECONSTRUCTION & WIDENING FROM 2 LANES TO 4 LANES.	CONG DIST. 1	ROW LOCL	
	LENGTH(Miles/km): .40/.64360		CONST	AFTER 97
	MANAGER: BILL MOSKAL	FUND SOURCE: SURFACE TRANSPORT.		
STATUS:	REQ CITY OF BRUNSWICK DO ROW AND UTILITIES 4-2-90	FEDERAL HIGHWAY ADMIN FUNDS		
GLYNN	CS 591/L STREET FM MLK JR BLVD TO SR 25/US 17; PART NEW LOC	BRUNSWICK TIP # BATS93-21	PE LOCL	
550510	RECONSTRUCTION & WIDENING FROM 2 LANES TO 4 LANES.	CONG DIST. 1	ROW LOCL	
	LENGTH(Miles/km): .90/1.44810		CONST 1995	$ 2200
	MANAGER: D. CHURCH (CM)	FUND SOURCE: SURFACE TRANSPORT.	FED SHARE	$ 1760
STATUS:	CONTRACT REQ COUNTY DO PE, ROW & UTILITIES 9-19-94	FEDERAL HIGHWAY ADMIN FUNDS	GA. SHARE	$ 440
			OTH SHARE	$
GLYNN	CR 141/FOURTH ST FM ALTAMA AVE/CR 590 NE TO SR 25	BRUNSWICK TIP # BATS93-19	PE 1993	UNDERWAY
550520	RECONSTRUCTION & WIDENING FROM 2 LANES TO 4 LANES.	CONG DIST. 1	ROW LOCL	
	LENGTH(Miles/km): 1.15/1.85035		CONST	AFTER 97
	MANAGER: D. CHURCH (M)	FUND SOURCE: SURFACE TRANSPORT.		
STATUS:	REQ COUNTY DO PUB UTIL & BRUNSWICK ROW/UTIL/DETOURS 10-20-92	FEDERAL HIGHWAY ADMIN FUNDS		

COUNTY / P.I.NO.	DESCRIPTION / PROJECT DATA	COASTAL REGIONAL DEVELOPMENT COMMISSION	COMMENTS	FISCAL YEAR	COST ESTS
GLYNN	HISTORIC WATERFRONT		BRUNSWICK TIP # BATS94-14	PE LOCL	
570840	HISTORIC FACILITIES / ENHANCEMENT		CONG DIST. 1	ROW LOCL	
	LENGTH(Miles/km): .00/.00000 - EXIST. LANES: 0 /PROPOSED LANES: 0			CONST 1995	$ 813
	MANAGER: CHRIS SIMONS		FUND SOURCE: TRANS. ENHANCE.	FED SHARE	$ 650
STATUS:	TO BE DONE BY CONTRACT		FEDERAL HIGHWAY ADMIN FUNDS	GA. SHARE	$
				OTH SHARE	$ 163
GLYNN	A STUDY OF BIKE/PEDESTRIAN PATHS IN COASTAL GEORGIA; 571000			PE NONE	$ 0
57100X	UNKNOWN / UNKNOWN		CONG DIST. 0 & 0	ROW NONE	$ 0
	LENGTH(Miles/km): .00/.00000 - EXIST. LANES: 0 /PROPOSED LANES: 0			CONST NONE	$ 0
	MANAGER:		FUND SOURCE: UNKNOWN		
STATUS:			FEDERAL HIGHWAY ADMIN FUNDS		
			571000 IS AN ASSOCIATED PROJECT.		

COASTAL REGIONAL DEVELOPMENT COMMISSION

COUNTY P.I.NO.	DESCRIPTION PROJECT DATA	COMMENTS	FISCAL YEAR	COST ESTS
LIBERTY 511140	I-95 FM MCINTOSH CO LINE TO SOUTH OF JERICO RIVER RECONSTRUCTION & WIDENING FROM 2 LANES TO 6 LANES. LENGTH(Miles/km): 13.15/21.15835 MANAGER: M. REYNOLDS (M) STATUS: LIBERTY COUNTY SIGNED 2-4-92 FOR UTILITIES.	CONG DIST. 1 FUND SOURCE: NAT'L HIGHWAY FEDERAL HIGHWAY ADMIN FUNDS	PE 1993 ROW NONE CONST	UNDERWAY $ 0 AFTER 97
LIBERTY 511150	I-95 FM JERICO RVR/LIBERTY TO US 17/BRYAN (& JERICO RVR BR) RECONSTRUCTION & WIDENING FROM 2 LANES TO 6 LANES. LENGTH(Miles/km): 7.26/11.68134 MANAGER: M. REYNOLDS (M) STATUS: SIGNED BY LIBERTY 2/92 & CITY 2/92 UTIL; BRYAN REFUSED 7/93	CONG DIST. 1 FUND SOURCE: NAT'L HIGHWAY FEDERAL HIGHWAY ADMIN FUNDS 51Y150 IS AN ASSOCIATED PROJECT.	PE 1993 ROW NONE CONST	UNDERWAY $ 0 AFTER 97
LIBERTY 520781	SR 196 FM US84/SR 38 TO SR 17/SR 25 SW OF I-95 RECONSTRUCTION & WIDENING FROM 2 LANES TO 5 LANES. LENGTH(Miles/km): 8.85/14.23965 MANAGER: M. REYNOLDS STATUS: SEND LGPA IN 1997	CONG DIST. 1 FUND SOURCE: NAT'L HIGHWAY FEDERAL HIGHWAY ADMIN FUNDS 521190 IS AN ASSOCIATED PROJECT.	PE 1992 ROW 1996 CONST	UNDERWAY $ 950 AFTER 97
LIBERTY 521190	SR 196/@ BAKER SWAMP SLOUGH REPLACEMENT OF THE EXISTING BRIDGES(S). FROM 2 TO 5 LANES. LENGTH(Miles/km): .32/.51488 MANAGER: M. REYNOLDS STATUS: COUNTY AGREED 12-17-84 TO DO UTILITIES	CONG DIST. 1 FUND SOURCE: BRIDGE PROGRAM FEDERAL HIGHWAY ADMIN FUNDS 520781 IS AN ASSOCIATED PROJECT.	PE 1985 ROW 1987 CONST	UNDERWAY UNDERWAY AFTER 97
LIBERTY 522570	US 84 CONN FM 1 MI S SR 196/US84 INT TO US 84 S FLEMINGTON CONSTRUCTION OF NEW ROUTE WITH 4 LANES PROPOSED. LENGTH(Miles/km): 3.70/5.95330 MANAGER: GENE POWELL (M) STATUS:	CONG DIST. 1 FUND SOURCE: NAT'L HIGHWAY FEDERAL HIGHWAY ADMIN FUNDS	PE 1995 ROW CONST	UNDERWAY AFTER 97 AFTER 97
LIBERTY 531180	SR 196 FM NW CR 119 TO 4-LANE SEC @ JOYNER DR/CR 198 RECONSTRUCTION & WIDENING FROM 2 LANES TO 5 LANES. LENGTH(Miles/km): 2.06/3.31454 MANAGER: PETE BLOCKER STATUS: LIBERTY SGN 3-11-92 UTIL AND HINESVILLE SGN 5-14-91 UTILS.	CONG DIST. 1 FUND SOURCE: SURFACE TRANSPORT. FEDERAL HIGHWAY ADMIN FUNDS	PE 1992 ROW 1994 CONST 1995 FED SHARE GA. SHARE OTH SHARE	UNDERWAY UNDERWAY $ 4612 $ 3690 $ 922 $
LIBERTY 541940	FRANK COCHRAN DR EXT FM SR 196 @ CS 823 TO US 84 CONSTRUCTION OF NEW ROUTE WITH 4 LANES PROPOSED. LENGTH(Miles/km): 1.20/1.93080 MANAGER: GENE POWELL (M) STATUS: SEND LGPA IN 1995	CONG DIST. 1 FUND SOURCE: SURFACE TRANSPORT. FEDERAL HIGHWAY ADMIN FUNDS	PE 1993 ROW 1996 CONST	UNDERWAY $ 2718 AFTER 97

COASTAL REGIONAL DEVELOPMENT COMMISSION

COUNTY / P.I.NO.	DESCRIPTION / PROJECT DATA	COMMENTS	FISCAL YEAR	COST ESTS
LIBERTY	THE LIBERTY TRAIL FM RICEBORO & MIDWAY TO SUNBURY HIST SITE		PE NONE	$ 0
570990	BICYCLE/PED. FACILITY / ENHANCEMENT	CONG DIST. 1	ROW NONE	$ 0
	LENGTH(Miles/km): .00/.00000 - EXIST. LANES: 0 /PROPOSED LANES: 0		CONST 1995	$ 125
	MANAGER: T. LONG	FUND SOURCE: TRANS. ENHANCE.	FED SHARE	$ 100
STATUS:	LGPA TO BE DONE BY CONTRACT	FEDERAL HIGHWAY ADMIN FUNDS	GA. SHARE	$
			OTH SHARE	$ 25
LIBERTY	CEMETERY WALL REPAIR @ MIDWAY CHURCH		PE LOCL	
571030	WALLS / ENHANCEMENT	CONG DIST. 1	ROW NONE	$ 0
	LENGTH(Miles/km): .00/.00000 - EXIST. LANES: 0 /PROPOSED LANES: 0		CONST 1997	$ 48
	MANAGER: T. LONG	FUND SOURCE: TRANS. ENHANCE.	FED SHARE	$ 38
STATUS:	LGPA TO BE DONE BY CONTRACT	FEDERAL HIGHWAY ADMIN FUNDS	GA. SHARE	$
			OTH SHARE	$ 10

COUNTY P.I.NO.	DESCRIPTION PROJECT DATA	COASTAL REGION'' DEVELOPMENT COMMISSION	COMMENTS	FISCAL YEAR	COST ESTS
LONG	COUNTY OPERATED PUBLIC TRANSIT SERVICE				
5B1304	TRANSIT PROJECTS / OPERATIONS		CONG DIST. 1		
	FUNDS RECIPIENT: LONG			OPERATING 1995	$ 46
	MANAGER: STEVE KISH		FUND SOURCE: RURAL TRANSIT	FED SHARE	$ 26
STATUS:			FEDERAL TRANSIT ADMIN FUNDS	GA. SHARE	$
				OTH SHARE	$ 20
LONG	COUNTY OPERATED PUBLIC TRANSIT SERVICE				
5B1305	TRANSIT PROJECTS / OPERATIONS		CONG DIST. 1		
	FUNDS RECIPIENT: LONG			OPERATING 1996	$ 48
	MANAGER: STEVE KISH		FUND SOURCE: RURAL TRANSIT	FED SHARE	$ 27
STATUS:			FEDERAL TRANSIT ADMIN FUNDS	GA. SHARE	$
				OTH SHARE	$ 21
LONG	COUNTY OPERATED PUBLIC TRANSIT SERVICE				
5B7072	TRANSIT PROJECTS / OPERATIONS		CONG DIST. 1		
	FUNDS RECIPIENT: LONG			OPERATING 1997	$ 51
	MANAGER: STEVE KISH		FUND SOURCE: RURAL TRANSIT	FED SHARE	$ 29
STATUS:			FEDERAL TRANSIT ADMIN FUNDS	GA. SHARE	$
				OTH SHARE	$ 22

COUNTY / P.I.NO.	DESCRIPTION / PROJECT DATA	COMMENTS	FISCAL YEAR	COST ESTS
MCINTOSH	COUNTY OPERATED PUBLIC TRANSIT SERVICE			
5B8027	TRANSIT PROJECTS / OPERATIONS	CONG DIST. 1	OPERATING 1995	$ 42
	FUNDS RECIPIENT: MCINTOSH		FED SHARE	$ 25
	MANAGER: STEVE KISH	FUND SOURCE: RURAL TRANSIT	GA. SHARE	$
STATUS:		FEDERAL TRANSIT ADMIN FUNDS	OTH SHARE	$ 17
MCINTOSH	COUNTY OPERATED PUBLIC TRANSIT SERVICE			
5B8028	TRANSIT PROJECTS / OPERATIONS	CONG DIST. 1	OPERATING 1996	$ 44
	FUNDS RECIPIENT: MCINTOSH		FED SHARE	$ 26
	MANAGER: STEVE KISH	FUND SOURCE: RURAL TRANSIT	GA. SHARE	$
STATUS:		FEDERAL TRANSIT ADMIN FUNDS	OTH SHARE	$ 18
MCINTOSH	COUNTY OPERATED PUBLIC TRANSIT SERVICE			
5B8029	TRANSIT PROJECTS / OPERATIONS	CONG DIST. 1	OPERATING 1997	$ 46
	FUNDS RECIPIENT: MCINTOSH		FED SHARE	$ 27
	MANAGER: STEVE KISH	FUND SOURCE: RURAL TRANSIT	GA. SHARE	$
STATUS:		FEDERAL TRANSIT ADMIN FUNDS	OTH SHARE	$ 19
MCINTOSH	TWO CONVERSION VANS (1 WITH A LIFT); AND TWO MOBILE RADIOS			
5C8036	TRANSIT PROJECTS / CAPITAL	CONG DIST. 1	CAPITAL 1995	$ 61
	FUNDS RECIPIENT: MCINTOSH		FED SHARE	$ 49
	MANAGER: STEVE KISH	FUND SOURCE: RURAL TRANSIT	GA. SHARE	$ 6
STATUS:		FEDERAL TRANSIT ADMIN FUNDS	OTH SHARE	$ 6
MCINTOSH	ONE CONVERSION VAN AND ONE MOBILE RADIO			
5C8037	TRANSIT PROJECTS / CAPITAL	CONG DIST. 1	CAPITAL 1996	$ 30
	FUNDS RECIPIENT: MCINTOSH		FED SHARE	$ 24
	MANAGER: STEVE KISH	FUND SOURCE: RURAL TRANSIT	GA. SHARE	$ 3
STATUS:		FEDERAL TRANSIT ADMIN FUNDS	OTH SHARE	$ 3
MCINTOSH	I-95 @ ALTAMAHA RIVER AND GLYNN -511102		PE NONE	$ 0
51110X	UNKNOWN / UNKNOWN	CONG DIST. 0 & 0	ROW NONE	$ 0
	LENGTH(Miles/km): .00/.00000 - EXIST. LANES: 0 /PROPOSED LANES: 0		CONST NONE	$ 0
	MANAGER: L. SEABROOK	FUND SOURCE: UNKNOWN		
STATUS:		FEDERAL HIGHWAY ADMIN FUNDS		
		511102 IS AN ASSOCIATED PROJECT.		
MCINTOSH	I-95 FM ALTAMAHA RVR/GLYNN CO TO 1 MI N/SR 251		PE 1993	UNDERWAY
511110	RECONSTRUCTION & WIDENING FROM 2 LANES TO 6 LANES.	CONG DIST. 1	ROW NONE	$ 0
	LENGTH(Miles/km): 5.26/8.46334		CONST	AFTER 97
	MANAGER: M. REYNOLDS (M)	FUND SOURCE: NAT'L HIGHWAY		
STATUS:	MCINTOSH COUNTY SIGNED FOR UTILITIES 6-9-92	FEDERAL HIGHWAY ADMIN FUNDS		

COASTAL REGIONAL DEVELOPMENT COMMISSION

COUNTY / P.I.NO.	DESCRIPTION / PROJECT DATA	COMMENTS	FISCAL YEAR	COST ESTS
MCINTOSH	I-95 FM 1 MI N/SR 251 TO SR 57		PE 1993	UNDERWAY
511120	RECONSTRUCTION & WIDENING FROM 2 LANES TO 6 LANES.	CONG DIST. 1	ROW NONE	$ 0
	LENGTH(Miles/km): 8.40/13.51560		CONST	AFTER 97
	MANAGER: M. REYNOLDS (M)	FUND SOURCE: NAT'L HIGHWAY		
STATUS:	MCINTOSH COUNTY SIGNED 6-9-92 FOR UTILITIES	FEDERAL HIGHWAY ADMIN FUNDS		
MCINTOSH	I-95 FM SR 57 TO LIBERTY CO LINE		PE 1993	UNDERWAY
511130	RECONSTRUCTION & WIDENING FROM 2 LANES TO 6 LANES.	CONG DIST. 1	ROW NONE	$ 0
	LENGTH(Miles/km): 8.26/13.29034		CONST	AFTER 97
	MANAGER: M. REYNOLDS (M)	FUND SOURCE: NAT'L HIGHWAY		
STATUS:	MCINTOSH COUNTY SIGNED FOR UTILITIES 6-9-92	FEDERAL HIGHWAY ADMIN FUNDS		
		51Y130 IS AN ASSOCIATED PROJECT.		
MCINTOSH	I-95 @ ALTAMAHA RIVER - FOR NH FUNDS; SEE 511102		PE NONE	$ 0
51Y102	BRIDGES / REPLACEMENT	CONG DIST. 1	ROW NONE	$ 0
	LENGTH(Miles/km): .00/.00000		CONST 1995	$ 6000
	MANAGER: UNKNOWN	FUND SOURCE: NAT'L HIGHWAY	FED SHARE	$ 4800
STATUS:		FEDERAL HIGHWAY ADMIN FUNDS	GA. SHARE	$ 1200
		511102 IS AN ASSOCIATED PROJECT.	OTH SHARE	$
MCINTOSH	SR 25/US 17 @ BUTLER RIVER 1 MI SOUTH OF DARIEN		PE 1993	UNDERWAY
522240	REPLACEMENT OF THE EXISTING BRIDGES(S). NO ADDED LANES.	CONG DIST. 1	ROW 1995	$ 5
	LENGTH(Miles/km): .80/1.28720		CONST 1997	$ 3672
	MANAGER: PETE BLOCKER	FUND SOURCE: BRIDGE PROGRAM	FED SHARE	$ 2938
STATUS:	MCINTOSH SIGNED FOR UTILITIES 6-9-92	FEDERAL HIGHWAY ADMIN FUNDS	GA. SHARE	$ 734
			OTH SHARE	$
MCINTOSH	CR 59 E OF JCT W/SR 99 @ UNNAMED STREAM		PE 1994	UNDERWAY
570750	REPLACEMENT OF THE EXISTING BRIDGES(S). NO ADDED LANES.	CONG DIST. 1	ROW LOCL	
	LENGTH(Miles/km): .10/.16090		CONST 1995	$ 116
	MANAGER: PETE BLOCKER	FUND SOURCE: BRIDGE PROGRAM	FED SHARE	$ 93
STATUS:	REQ COUNTY DO ROW, UTIL & DETOURS 8/94; NO UTIL COST 8/94	FEDERAL HIGHWAY ADMIN FUNDS	GA. SHARE	$ 23
			OTH SHARE	$
MCINTOSH	CITY OF DARIEN HISTORIC DISTRICT/LANDSCAPE		PE LOCL	
571020	BICYCLE/PED. FACILITY / ENHANCEMENT	CONG DIST. 1	ROW NONE	$ 0
	LENGTH(Miles/km): .00/.00000 - EXIST. LANES: 0 /PROPOSED LANES: 0		CONST 1995	$ 566
	MANAGER: STAN HAMES	FUND SOURCE: TRANS. ENHANCE.	FED SHARE	$ 453
STATUS:	LGPA TO BE DONE BY CONTRACT	FEDERAL HIGHWAY ADMIN FUNDS	GA. SHARE	$ 63
			OTH SHARE	$ 50

Coosa Valley
Regional Development Center

Bartow
Catoosa
Chattooga
Dade
Floyd
Gordon
Haralson
Paulding
Polk
Walker

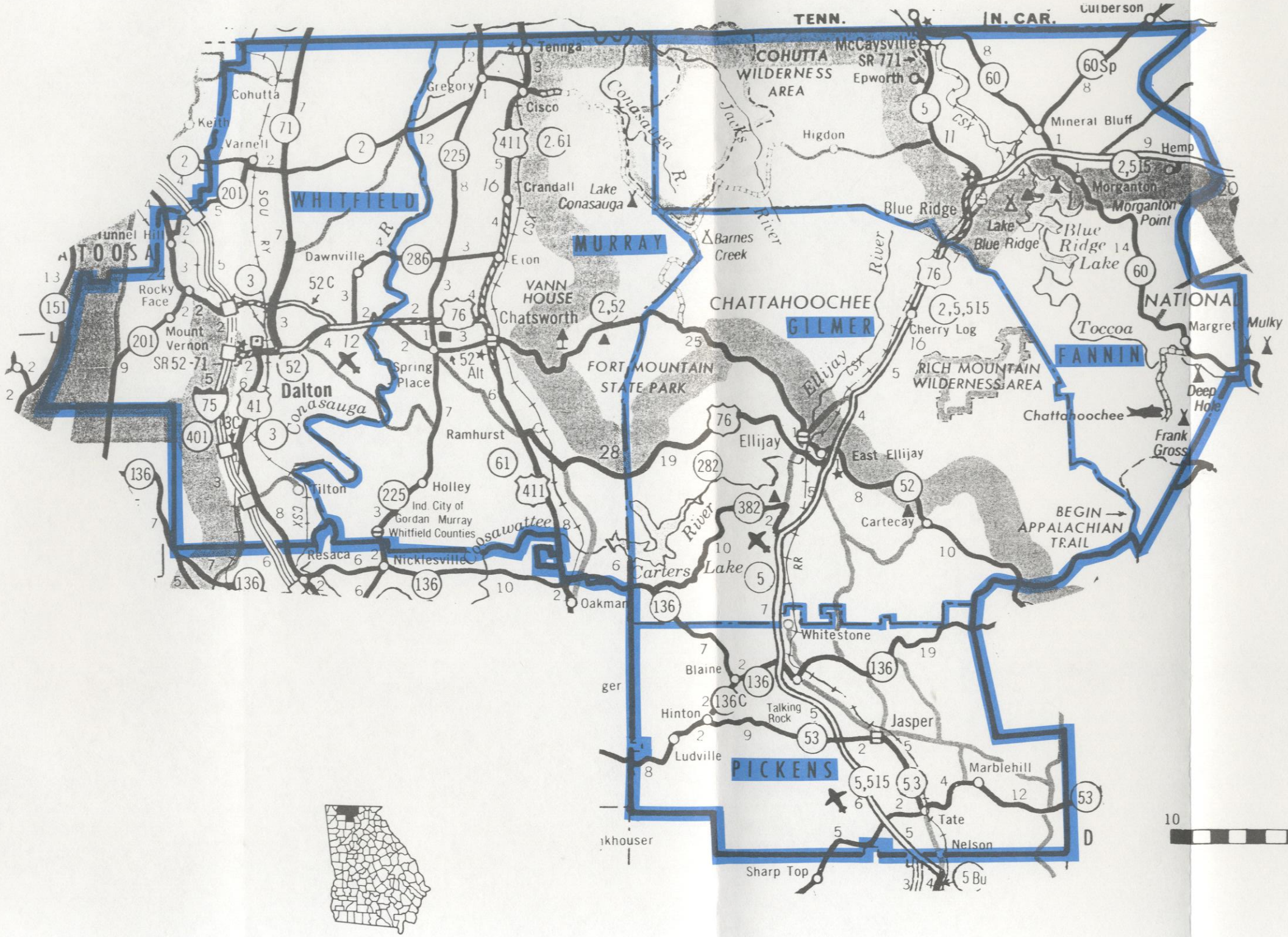

10 0 10

SCALE IN MILES

NORTH GEORGIA

COUNTY / P.I.NO.	DESCRIPTION / PROJECT DATA	COMMENTS	FISCAL YEAR	COST ESTS
BARTOW	COUNTY OPERATED PUBLIC TRANSIT SERVICE			
6B1329	TRANSIT PROJECTS / OPERATIONS	CONG DIST. 7		
	FUNDS RECIPIENT: BARTOW		OPERATING 1995	$ 109
	MANAGER: STEVE KISH	FUND SOURCE: RURAL TRANSIT	FED SHARE	$ 59
STATUS:		FEDERAL TRANSIT ADMIN FUNDS	GA. SHARE	$
			OTH SHARE	$ 50
BARTOW	COUNTY OPERATED PUBLIC TRANSIT SERVICE			
6B1330	TRANSIT PROJECTS / OPERATIONS	CONG DIST. 7		
	FUNDS RECIPIENT: BARTOW		OPERATING 1996	$ 119
	MANAGER: STEVE KISH	FUND SOURCE: RURAL TRANSIT	FED SHARE	$ 65
STATUS:		FEDERAL TRANSIT ADMIN FUNDS	GA. SHARE	$
			OTH SHARE	$ 54
BARTOW	COUNTY OPERATED PUBLIC TRANSIT SERVICE			
6B7077	TRANSIT PROJECTS / OPERATIONS	CONG DIST. 7		
	FUNDS RECIPIENT: BARTOW		OPERATING 1997	$ 127
	MANAGER: STEVE KISH	FUND SOURCE: RURAL TRANSIT	FED SHARE	$ 69
STATUS:		FEDERAL TRANSIT ADMIN FUNDS	GA. SHARE	$
			OTH SHARE	$ 58
BARTOW	ONE CONVERSION VAN/LIFT, 1 MOBILE RADIO AND 1 BASE STATION			
6C2329	TRANSIT PROJECTS / CAPITAL	CONG DIST. 7		
	FUNDS RECIPIENT: BARTOW		CAPITAL 1995	$ 37
	MANAGER: STEVE KISH	FUND SOURCE: RURAL TRANSIT	FED SHARE	$ 30
STATUS:	LGPA NOT APPLICABLE	FEDERAL TRANSIT ADMIN FUNDS	GA. SHARE	$ 3
			OTH SHARE	$ 4
BARTOW	ONE STANDARD VAN			
6C2330	TRANSIT PROJECTS / CAPITAL	CONG DIST. 7		
	FUNDS RECIPIENT: BARTOW		CAPITAL 1996	$ 20
	MANAGER: STEVE KISH	FUND SOURCE: RURAL TRANSIT	FED SHARE	$ 16
STATUS:	LGPA NOT APPLICABLE	FEDERAL TRANSIT ADMIN FUNDS	GA. SHARE	$ 2
			OTH SHARE	$ 2
BARTOW	ONE CONVERSION VAN/LIFT			
6C8017	TRANSIT PROJECTS / CAPITAL	CONG DIST. 7		
	FUNDS RECIPIENT: BARTOW		CAPITAL 1997	$ 33
	MANAGER: STEVE KISH	FUND SOURCE: RURAL TRANSIT	FED SHARE	$ 26
STATUS:		FEDERAL TRANSIT ADMIN FUNDS	GA. SHARE	$ 4
			OTH SHARE	$ 3
BARTOW	I-75 MILL AND INLAY FM US 411/SR61 TO SR 140		PE 1993	UNDERWAY
610950	RIDING SURFACE REHABILITATION. SURFACE, GRIND, SEAL, STRIPE ETC.	CONG DIST. 7	ROW NONE	$ 0
	LENGTH(Miles/km): 12.10/19.46890 - EXIST. LANES: 0 /PROPOSED LANES: 0		CONST 1995	$ 2220
	MANAGER: L. SEABROOK	FUND SOURCE: I-STATE MAINT.	FED SHARE	$ 1998
STATUS:	NOT APPLICABLE	FEDERAL HIGHWAY ADMIN FUNDS	GA. SHARE	$ 222
			OTH SHARE	$

COUNTY / P.I.NO.	DESCRIPTION / PROJECT DATA	COMMENTS	FISCAL YEAR	COST ESTS
BARTOW	SR 61 @ ETOWAH RIVER		PE NONE	$ 0
620832	REPLACEMENT OF THE EXISTING BRIDGES(S). FROM 2 TO 4 LANES.	CONG DIST. 7	ROW 1988	UNDERWAY
	LENGTH(Miles/km): .63/1.01367		CONST	AFTER 97
	MANAGER: M. REYNOLDS	FUND SOURCE: BRIDGE PROGRAM		
STATUS:	REQ CO 12/84-UTIL;CITY SGN 12/84 CITY OWNED UTIL. AS (41)	FEDERAL HIGHWAY ADMIN FUNDS		
BARTOW	SR 113: BRIDGE & APPROACHES OVER HILLS CREEK		PE 1988	UNDERWAY
621130	REPLACEMENT OF THE EXISTING BRIDGES(S). FROM 2 TO 4 LANES.	CONG DIST. 7	ROW NONE	$ 0
	LENGTH(Miles/km): .30/.48270		CONST 1997	$ 385
	MANAGER: M GANNAWAY	FUND SOURCE: BRIDGE PROGRAM	FED SHARE	$ 308
STATUS:	BARTOW REFUSED BY LETTER 11-23-92	FEDERAL HIGHWAY ADMIN FUNDS	GA. SHARE	$ 77
			OTH SHARE	$
BARTOW	SR 61/CARTERSVILLE FM GILMER ST TO SR 20/INCL 1-WAY PAIR		PE 1992	UNDERWAY
621250	RECONSTRUCTION & WIDENING FROM 3 LANES TO 5 LANES.	CONG DIST. 7	ROW	AFTER 97
	LENGTH(Miles/km): 2.40/3.86160		CONST	AFTER 97
	MANAGER: BILL MCVEY (M)	FUND SOURCE: NAT'L HIGHWAY		
STATUS:	SGN BARTOW 7/19/89 & CARTERSVILLE 7/28/89 FOR UTILITIES ONLY	FEDERAL HIGHWAY ADMIN FUNDS		
BARTOW	SR 61/CARTERSVILLE FM CR 533 NORTH TO HENDERSON DRIVE		PE 1992	UNDERWAY
621255	RECONSTRUCTION & WIDENING FROM 2 LANES TO 5 LANES.	CONG DIST. 7	ROW	AFTER 97
	LENGTH(Miles/km): 2.61/4.19949		CONST	AFTER 97
	MANAGER: M. REYNOLDS (M)	FUND SOURCE: NAT'L HIGHWAY		
STATUS:		FEDERAL HIGHWAY ADMIN FUNDS		
BARTOW	SR 20 FM SR 61 TO I-75 (INCL INTCH W/SR 61 & US 41)		PE 1992	UNDERWAY
621350	RECONSTRUCTION & WIDENING FROM 2 LANES TO 4 LANES.	CONG DIST. 7	ROW	AFTER 97
	LENGTH(Miles/km): 2.47/3.97423		CONST	AFTER 97
	MANAGER: BILL MCVEY (M)	FUND SOURCE: SURFACE TRANSPORT.		
STATUS:		FEDERAL HIGHWAY ADMIN FUNDS		
BARTOW	SR 113 RELOC FM PRESENT SR 113 TO CR 636;THENCE TO I-75		PE 1997	$ 184
621410	RECONSTRUCTION & WIDENING. NO LANE ADDITION PROPOSED.	CONG DIST. 7	ROW	AFTER 97
	LENGTH(Miles/km): 7.70/12.38930		CONST	AFTER 97
	MANAGER: M GANNAWAY (CM)	FUND SOURCE: SURFACE TRANSPORT.		
STATUS:	BARTOW REFUSED 11-23-92; EMERSON REFUSED 7-15-92	FEDERAL HIGHWAY ADMIN FUNDS		
BARTOW	SR 113 FM S/TAYLORSVILLE CL NE TO CR 31/STILESBORO/POLK		PE 1993	UNDERWAY
621430	RECONSTRUCTION & WIDENING FROM 2 LANES TO 4 LANES.	CONG DIST. 7	ROW	AFTER 97
	LENGTH(Miles/km): 4.70/7.56230		CONST	AFTER 97
	MANAGER: M GANNAWAY (CM)	FUND SOURCE: SURFACE TRANSPORT.		
STATUS:	REQ POLK / UTIL 6/91;BARTOW REFUSED 11/92;CITY NO UTIL 7/92	FEDERAL HIGHWAY ADMIN FUNDS		

COUNTY P.I.NO.	DESCRIPTION PROJECT DATA	COMMENTS	FISCAL YEAR	COST ESTS
BARTOW 621435	SR 113 @ DRY CREEK REHAB. OF THE EXISTING BRIDGE(S). FROM 2 LANES TO 4 LANES. LENGTH(Miles/km): .16/.25744 MANAGER: M GANNAWAY (M) STATUS: BARTOW REFUSED BY LETTER 11-23-92	CONG DIST. 7 FUND SOURCE: BRIDGE PROGRAM FEDERAL HIGHWAY ADMIN FUNDS	PE 1993 ROW NONE CONST	UNDERWAY $ 0 AFTER 97
BARTOW 621440	SR 113 FM CR 31/STILESBORO NE TO SR 61 RECONSTRUCTION & WIDENING FROM 2 LANES TO 4 LANES. LENGTH(Miles/km): 4.30/6.91870 MANAGER: M GANNAWAY (CM) STATUS: BARTOW COUNTY REFUSED 11-23-92	CONG DIST. 7 FUND SOURCE: SURFACE TRANSPORT. FEDERAL HIGHWAY ADMIN FUNDS	PE 1996 ROW CONST	$ 204 AFTER 97 AFTER 97
BARTOW 621445	SR 113 @ RACCOON CREEK REHAB. OF THE EXISTING BRIDGE(S). FROM 2 LANES TO 4 LANES. LENGTH(Miles/km): .17/.27353 MANAGER: M GANNAWAY (M) STATUS: BARTOW COUNTY REFUSED 11-23-92	CONG DIST. 7 FUND SOURCE: BRIDGE PROGRAM FEDERAL HIGHWAY ADMIN FUNDS	PE 1993 ROW NONE CONST	UNDERWAY $ 0 AFTER 97
BARTOW 621500	SR 140 FM 0.3 MI W/OOTHKALOOGA CRK TO SR 3/US 41 RECONSTRUCTION & WIDENING FROM 2 LANES TO 5 LANES. LENGTH(Miles/km): 1.00/1.60900 MANAGER: M GANNAWAY (M) STATUS:	CONG DIST. 7 FUND SOURCE: SURFACE TRANSPORT. FEDERAL HIGHWAY ADMIN FUNDS	PE 1992 ROW CONST	UNDERWAY AFTER 97 AFTER 97
BARTOW 621505	SR 140 @ OOTHKALOOGA CRK & CSX RR REHAB. OF THE EXISTING BRIDGE(S). FROM 2 LANES TO 5 LANES. LENGTH(Miles/km): .28/.45052 MANAGER: M GANNAWAY (M) STATUS:	CONG DIST. 7 FUND SOURCE: BRIDGE PROGRAM FEDERAL HIGHWAY ADMIN FUNDS	PE 1993 ROW NONE CONST	UNDERWAY $ 0 AFTER 97
BARTOW 62168X	SR 61 @ 3 LOCATIONS PAULDING & BARTOW...SEE PAULDING CO UNKNOWN / UNKNOWN LENGTH(Miles/km): .00/.00000 - EXIST. LANES: 0 /PROPOSED LANES: 0 MANAGER: STATUS:	CONG DIST. 0 & 0 FUND SOURCE: UNKNOWN FEDERAL HIGHWAY ADMIN FUNDS 621680 IS AN ASSOCIATED PROJECT.	PE NONE ROW NONE CONST NONE	$ 0 $ 0 $ 0
BARTOW 62170X	SR 20/NEW ROUTE...SEE FLOYD COUNTY -621700 UNKNOWN / UNKNOWN LENGTH(Miles/km): .00/.00000 - EXIST. LANES: 0 /PROPOSED LANES: 0 MANAGER: UNKNOWN STATUS:	CONG DIST. 0 & 0 FUND SOURCE: UNKNOWN FEDERAL HIGHWAY ADMIN FUNDS 621700 IS AN ASSOCIATED PROJECT.	PE NONE ROW NONE CONST NONE	$ 0 $ 0 $ 0

COUNTY / P.I.NO.	DESCRIPTION / PROJECT DATA	COMMENTS	FISCAL YEAR	COST ESTS
BARTOW	STATE ROUTE 113 @ RICHLAND CREEK		PE 1993	UNDERWAY
621760	REPLACEMENT OF THE EXISTING BRIDGES(S). NO ADDED LANES.	CONG DIST. 7	ROW NONE	$ 0
	LENGTH(Miles/km): .20/.32180		CONST	AFTER 97
	MANAGER: M GANNAWAY (M)	FUND SOURCE: BRIDGE PROGRAM		
STATUS:	LGPA COVERED BY #621130	FEDERAL HIGHWAY ADMIN FUNDS		
BARTOW	SR 20/US 411 EBL @ SR 293, CSX RR 4.8 MI NW OF CARTERSVILLE		PE 1995	$ 8
621880	REHABILITATION OF THE EXISTING BRIDGE(S). NO ADDED LANES.	CONG DIST. 7	ROW NONE	$ 0
	LENGTH(Miles/km): .25/.40225		CONST 1997	$ 400
	MANAGER: BILL MCVEY	FUND SOURCE: BRIDGE PROGRAM	FED SHARE	$ 320
STATUS:	REQ BARTOW COUNTY DO UTILITIES 8-26-94	FEDERAL HIGHWAY ADMIN FUNDS	GA. SHARE	$ 80
			OTH SHARE	$
BARTOW	SR 20/US 411 WBL OVER SR 293 & CSX RAILROAD 4.8 MI NW OF CAR		PE 1995	$ 8
621885	REHABILITATION OF THE EXISTING BRIDGE(S). NO ADDED LANES.	CONG DIST. 7	ROW NONE	$ 0
	LENGTH(Miles/km): .25/.40225		CONST 1997	$ 400
	MANAGER: BILL MCVEY	FUND SOURCE: BRIDGE PROGRAM	FED SHARE	$ 320
STATUS:	REQ BARTOW COUNTY DO UTILITIES 8-26-94	FEDERAL HIGHWAY ADMIN FUNDS	GA. SHARE	$ 80
			OTH SHARE	$
BARTOW	SR 3/US 41 @ MOCKING BIRD DRIVE/CENTER RD IN CARTERSVILLE		PE NONE	$ 0
631400	INTERSECTION IMPROVEMENT / SAFETY	CONG DIST. 7	ROW LOCL	
	LENGTH(Miles/km): .36/.57924 - EXIST. LANES: 4 /PROPOSED LANES: 5		CONST 1995	$ 577
	MANAGER: BILL MCVEY	FUND SOURCE: HWY. SAFETY	FED SHARE	$ 519
STATUS:	CARTERSVILLE SGN 7-24-94 FOR ROW AND PUBLIC UTILITIES// OTO	FEDERAL HIGHWAY ADMIN FUNDS	GA. SHARE	$ 58
			OTH SHARE	$
BARTOW	SR 3/US 41 FROM POSTELLE ST/CS 791 TO MLK IN CARTERSVILLE		PE 1994	UNDERWAY
631402	INTERSECTION IMPROVEMENT / SAFETY	CONG DIST. 7	ROW LOCL	
	LENGTH(Miles/km): 1.27/2.04343 - EXIST. LANES: 0 /PROPOSED LANES: 0		CONST 1996	$ 565
	MANAGER: BILL MCVEY	FUND SOURCE: HWY. SAFETY	FED SHARE	$ 509
STATUS:	SEE STP-001-5(50), PI #631400	FEDERAL HIGHWAY ADMIN FUNDS	GA. SHARE	$ 57
			OTH SHARE	$
BARTOW	SR 20 AT STAMP CREEK 5.8 MI SE OF WHITE		PE 1995	$ 8
631510	REHABILITATION OF THE EXISTING BRIDGE(S). NO ADDED LANES.	CONG DIST. 7	ROW NONE	$ 0
	LENGTH(Miles/km): .22/.35398		CONST 1997	$ 250
	MANAGER: BILL MCVEY	FUND SOURCE: BRIDGE PROGRAM	FED SHARE	$ 200
STATUS:	REQ BARTOW COUNTY DO UTILITIES 8-26-94	FEDERAL HIGHWAY ADMIN FUNDS	GA. SHARE	$ 50
			OTH SHARE	$
BARTOW	SR 20 @ BOSTON CREEK 6.2 MILES SE OF WHITE		PE 1995	$ 8
631515	REHABILITATION OF THE EXISTING BRIDGE(S). NO ADDED LANES.	CONG DIST. 7	ROW NONE	$ 0
	LENGTH(Miles/km): .22/.35398		CONST 1997	$ 250
	MANAGER: BILL MCVEY	FUND SOURCE: BRIDGE PROGRAM	FED SHARE	$ 200
STATUS:	REQ BARTOW DO UTILITIES 8-26-94	FEDERAL HIGHWAY ADMIN FUNDS	GA. SHARE	$ 50
			OTH SHARE	$

COUNTY / P.I.NO.	DESCRIPTION / PROJECT DATA	COMMENTS	FISCAL YEAR	COST ESTS
BARTOW	CR 459/LOCAL ACCESS RD @ CSX RAILROAD		PE 1993	UNDERWAY
641500	BRIDGES / SAFETY	CONG DIST. 7	ROW LOCL	
	LENGTH(Miles/km): .15/.24135		CONST 1995	$ 673
	MANAGER: M. REYNOLDS	FUND SOURCE: HWY. SAFETY	FED SHARE	$ 606
STATUS:	CITY REFUSED ROW 2-7-94; BARTOW REFUSED ROW 2-14-94	FEDERAL HIGHWAY ADMIN FUNDS	GA. SHARE	$ 67
			OTH SHARE	$
BARTOW	SR 293 @ GRASSDALE RD/CR 155		PE NONE	$ 0
641870	INTERSECTION IMPROVEMENT / SAFETY	CONG DIST. 7	ROW LOCL	
	LENGTH(Miles/km): .71/1.14239 - EXIST. LANES: 2 /PROPOSED LANES:	4	CONST 1996	$ 297
	MANAGER: BILL MCVEY	FUND SOURCE: SURFACE TRANSPORT.	FED SHARE	$ 238
STATUS:	REV REQ BARTOW DO ROW & UTIL 4-18-94	FEDERAL HIGHWAY ADMIN FUNDS	GA. SHARE	$ 59
			OTH SHARE	$
BARTOW	CR 204/NALLEY ROAD @ LITTLE PINE LOG CREEK 7.2 MI N OF WHITE		PE 1994	UNDERWAY
670688	REPLACEMENT OF THE EXISTING BRIDGES(S). FROM 1 TO 2 LANES.	CONG DIST. 7	ROW LOCL	
	LENGTH(Miles/km): .31/.49879		CONST 1996	$ 424
	MANAGER: BILL MCVEY	FUND SOURCE: BRIDGE PROGRAM	FED SHARE	$ 339
STATUS:	BARTOW SIGNED 10-4-93 FOR ROW, UTILITIES & DETOURS	FEDERAL HIGHWAY ADMIN FUNDS	GA. SHARE	$ 85
			OTH SHARE	$
BARTOW	CARTERSVILLE STREETSCAPE MASTER PLAN; PED/BIKE PATHS		PE 1995	$ 144
670910	LANDSCAPING / ENHANCEMENT	CONG DIST. 7	ROW NONE	$ 0
	LENGTH(Miles/km): .50/.80450 - EXIST. LANES: 0 /PROPOSED LANES:	0	CONST 1995	$ 1106
	MANAGER: STEVE YOST	FUND SOURCE: TRANS. ENHANCE.	FED SHARE	$ 885
STATUS:	LGPA TO BE DONE BY CONTRACT	FEDERAL HIGHWAY ADMIN FUNDS	GA. SHARE	$ 29
			OTH SHARE	$ 250
BARTOW	COVERED BRIDGE OVER EUHARLEE CREEK NEAR CR 30		PE 1995	$ 50
670990	BRIDGES / ENHANCEMENT	CONG DIST. 7	ROW NONE	$ 0
	LENGTH(Miles/km): .00/.00000		CONST 1995	$ 176
	MANAGER: J. DIVANA	FUND SOURCE: TRANS. ENHANCE.	FED SHARE	$ 141
STATUS:	DOT WILL PROVIDE THE 20% MATCH	FEDERAL HIGHWAY ADMIN FUNDS	GA. SHARE	$ 35
			OTH SHARE	$
BARTOW	N.MARS HILL EXT FM SR 3/COBB PKWY TO I-75/COBB COUNTY	ATLANTA TIP # CO 122	PE NONE	$ 0
72169X	UNKNOWN / UNKNOWN	CONG DIST. 0 & 0	ROW NONE	$ 0
	LENGTH(Miles/km): .00/.00000 - EXIST. LANES: 0 /PROPOSED LANES:	0	CONST NONE	$ 0
	MANAGER: D. SMITH (CM)	FUND SOURCE: UNKNOWN		
STATUS:		FEDERAL HIGHWAY ADMIN FUNDS		
		721690 IS AN ASSOCIATED PROJECT.		

COUNTY P.I.NO.	DESCRIPTION PROJECT DATA	COMMENTS	FISCAL YEAR	COST ESTS
CATOOSA 6B1334	COUNTY OPERATED PUBLIC TRANSIT SERVICE TRANSIT PROJECTS / OPERATIONS FUNDS RECIPIENT: CATOOSA MANAGER: STEVE KISH STATUS:	CONG DIST. 9 FUND SOURCE: RURAL TRANSIT FEDERAL TRANSIT ADMIN FUNDS	OPERATING 1995 FED SHARE GA. SHARE OTH SHARE	$ 89 $ 49 $ $ 40
CATOOSA 6B1335	COUNTY OPERATED PUBLIC TRANSIT SERVICE TRANSIT PROJECTS / OPERATIONS FUNDS RECIPIENT: CATOOSA MANAGER: STEVE KISH STATUS:	CONG DIST. 9 FUND SOURCE: RURAL TRANSIT FEDERAL TRANSIT ADMIN FUNDS	OPERATING 1996 FED SHARE GA. SHARE OTH SHARE	$ 98 $ 54 $ $ 44
CATOOSA 6B7078	COUNTY OPERATED PUBLIC TRANSIT SERVICE TRANSIT PROJECTS / OPERATIONS FUNDS RECIPIENT: CATOOSA MANAGER: STEVE KISH STATUS:	CONG DIST. 9 FUND SOURCE: RURAL TRANSIT FEDERAL TRANSIT ADMIN FUNDS	OPERATING 1997 FED SHARE GA. SHARE OTH SHARE	$ 106 $ 58 $ $ 48
CATOOSA 6C2334	ONE STANDARD VAN, 5 MOBILE RADIOS, ONE BASE STATION TRANSIT PROJECTS / CAPITAL FUNDS RECIPIENT: CATOOSA MANAGER: STEVE KISH STATUS: LGPA NOT APPLICABLE	CONG DIST. 9 FUND SOURCE: RURAL TRANSIT FEDERAL TRANSIT ADMIN FUNDS	CAPITAL 1995 FED SHARE GA. SHARE OTH SHARE	$ 30 $ 24 $ 3 $ 3
CATOOSA 6C2335	TWO CONVERSION VANS (1 WITH A LIFT) TRANSIT PROJECTS / CAPITAL FUNDS RECIPIENT: CATOOSA MANAGER: STEVE KISH STATUS: LGPA NOT APPLICABLE	CONG DIST. 9 FUND SOURCE: RURAL TRANSIT FEDERAL TRANSIT ADMIN FUNDS	CAPITAL 1996 FED SHARE GA. SHARE OTH SHARE	$ 60 $ 48 $ 6 $ 6
CATOOSA 6C8018	TWO CONVERSION VANS TRANSIT PROJECTS / CAPITAL FUNDS RECIPIENT: CATOOSA MANAGER: STEVE KISH STATUS:	CONG DIST. 9 FUND SOURCE: RURAL TRANSIT FEDERAL TRANSIT ADMIN FUNDS	CAPITAL 1997 FED SHARE GA. SHARE OTH SHARE	$ 59 $ 47 $ 6 $ 6
CATOOSA 610730	I-75 @ SR 3/US 41 INTERCHANGE / RECST. OR REHAB. LENGTH(Miles/km): .35/.56315 - EXIST. LANES: 2 /PROPOSED LANES: 4 MANAGER: GENE POWELL STATUS: REQ CATOOSA COUNTY DO UTILITIES 10-26-92	CHATTANOOGA TIP # 10 CONG DIST. 9 FUND SOURCE: I-STATE MAINT. FEDERAL HIGHWAY ADMIN FUNDS	PE 1992 ROW 1996 CONST	UNDERWAY $ 6000 AFTER 97

COUNTY / P.I.NO.	DESCRIPTION / PROJECT DATA	COMMENTS	FISCAL YEAR	COST ESTS
CATOOSA 610800	I-75 FM SR 2 TO SR 146 RECONSTRUCTION & WIDENING FROM 6 LANES TO 8 LANES. LENGTH(Miles/km): 3.63/5.84067 MANAGER: RAY METTS (M) STATUS: 8-17-94 COST EST $179,105	CHATTANOOGA TIP # 14 CONG DIST. 9 FUND SOURCE: NAT'L HIGHWAY FEDERAL HIGHWAY ADMIN FUNDS	PE 1992 ROW 1996 CONST	UNDERWAY $ 1000 AFTER 97
CATOOSA 610810	I-75 FM SR 146 TO TENNESSEE STATE LINE RECONSTRUCTION & WIDENING FROM 6 LANES TO 8 LANES. LENGTH(Miles/km): 1.42/2.28478 MANAGER: RAY METTS (M) STATUS: BI-STATE AGREEMENT UNDER REVIEW 9-26-94; COST $107,625 8/94	CHATTANOOGA TIP # 13 CONG DIST. 9 FUND SOURCE: NAT'L HIGHWAY FEDERAL HIGHWAY ADMIN FUNDS	PE 1992 ROW 1996 CONST	UNDERWAY $ 500 AFTER 97
CATOOSA 610820	CD SYSTEM FM S/SCRUGGS RD TO TENNESSEE STATE LINE CONSTRUCTION OF NEW ROUTE WITH 2 LANES PROPOSED. LENGTH(Miles/km): .33/.53097 MANAGER: RAY METTS (M) STATUS:	CHATTANOOGA TIP # 12 CONG DIST. 9 FUND SOURCE: NAT'L HIGHWAY FEDERAL HIGHWAY ADMIN FUNDS	PE 1993 ROW 1996 CONST	UNDERWAY $ 107 AFTER 97
CATOOSA 62119Z	CHICKAMAUGA BYP FM N LYTLE RD/CR 710 TO US 27 @SR 2/WALKER UNKNOWN / UNKNOWN LENGTH(Miles/km): .00/.00000 - EXIST. LANES: 0 /PROPOSED LANES: 0 MANAGER: UNKNOWN STATUS:	CHATTANOOGA TIP # 1 CONG DIST. 0 & 0 FUND SOURCE: UNKNOWN FEDERAL HIGHWAY ADMIN FUNDS 621192 IS AN ASSOCIATED PROJECT.	PE NONE ROW NONE CONST NONE	$ 0 $ 0 $ 0
CATOOSA 621530	SR 151 FM RELOC. HACKETT RD/CR 179 N TO I-75 @ RINGGOLD RECONSTRUCTION & WIDENING FROM 2 LANES TO 4 LANES. LENGTH(Miles/km): 1.30/2.09170 MANAGER: M GANNAWAY (M) STATUS:	CHATTANOOGA TIP # 16 CONG DIST. 9 FUND SOURCE: SURFACE TRANSPORT. FEDERAL HIGHWAY ADMIN FUNDS 62Y530 IS AN ASSOCIATED PROJECT.	PE 1992 ROW 1997 CONST	UNDERWAY $ 200 AFTER 97
CATOOSA 631190	CR 382/OLD SR 2 @ SOUTH CHICKAMAUGA CRK REHABILITATION OF THE EXISTING BRIDGE(S). NO ADDED LANES. LENGTH(Miles/km): .18/.28962 MANAGER: BILL MCVEY STATUS: COUNTY SGN 5/91 PUB UTIL;CITY SGN ROW, UTIL, DETOURS 3-28-94	CHATTANOOGA TIP # 8 CONG DIST. 9 FUND SOURCE: BRIDGE PROGRAM FEDERAL HIGHWAY ADMIN FUNDS	PE 1992 ROW LOCL CONST 1995 FED SHARE GA. SHARE OTH SHARE	UNDERWAY $ 303 $ 242 $ 61 $
CATOOSA 631420	SR2/SR 3/US 41 AT SPARKS STREET IN RINGGOLD TURN LANES / SAFETY LENGTH(Miles/km): .37/.59533 - EXIST. LANES: 2 /PROPOSED LANES: 4 MANAGER: BILL MCVEY (M) STATUS: REV REQ CITY OF RINGGOLD DO UTILITIES 9-21-94	CONG DIST. 9 FUND SOURCE: HWY. SAFETY FEDERAL HIGHWAY ADMIN FUNDS	PE NONE ROW 1995 CONST 1996 FED SHARE GA. SHARE OTH SHARE	$ 0 $ 10 $ 161 $ 161 $ $

COUNTY / P.I.NO.	DESCRIPTION / PROJECT DATA	COMMENTS	FISCAL YEAR	COST ESTS
CATOOSA	SR 2/US 41 @ SOUTH CHICKAMAUGA CREEK IN WEST RINGGOLD		PE 1995	$ 8
631505	REHABILITATION OF THE EXISTING BRIDGE(S). NO ADDED LANES.	CONG DIST. 9	ROW NONE	$ 0
	LENGTH(Miles/km): .26/.41834		CONST 1997	$ 450
	MANAGER: BILL MCVEY	FUND SOURCE: BRIDGE PROGRAM	FED SHARE	$ 360
STATUS:	REQ CATOOSA COUNTY & CITY OF RINGGOLD DO UTILITIES 8-26-94	FEDERAL HIGHWAY ADMIN FUNDS	GA. SHARE	$ 90
			OTH SHARE	$
CATOOSA	SR 2 AT TIGER CREEK 2.4 MI EAST OF RINGGOLD		PE 1995	$ 8
631520	REHABILITATION OF THE EXISTING BRIDGE(S). NO ADDED LANES.	CONG DIST. 9	ROW NONE	$ 0
	LENGTH(Miles/km): .23/.37007		CONST 1997	$ 350
	MANAGER: BILL MCVEY	FUND SOURCE: BRIDGE PROGRAM	FED SHARE	$ 280
STATUS:	CATOOSA REFUSED 9-13-94	FEDERAL HIGHWAY ADMIN FUNDS	GA. SHARE	$ 70
			OTH SHARE	$
CATOOSA	SR 146 @ CR 80;@ CS 647; @ CR 58/ CR 58 @ SR 2	CHATTANOOGA TIP # 6	PE 1993	UNDERWAY
641820	INTERSECTION IMPROVEMENT / SAFETY	CONG DIST. 9	ROW 1994	UNDERWAY
	LENGTH(Miles/km): .50/.80450 - EXIST. LANES: 2 /PROPOSED LANES: 2		CONST 1995	$ 741
	MANAGER: BILL MCVEY	FUND SOURCE: SURFACE TRANSPORT.	FED SHARE	$ 593
STATUS:	DOT TO PAY PER GCL 3-2-93 T&S PROJECT	FEDERAL HIGHWAY ADMIN FUNDS	GA. SHARE	$ 148
			OTH SHARE	$
CATOOSA	SR 3/US 41 FM SR 146 TO TENNESSEE STATE LINE	CHATTANOOGA TIP # 11	PE 1993	UNDERWAY
650430	RECONSTRUCTION & WIDENING FROM 2 LANES TO 4 LANES.	CONG DIST. 9	ROW 1996	$ 165
	LENGTH(Miles/km): .66/1.06194		CONST	AFTER 97
	MANAGER: K FULBRIGHT (M)	FUND SOURCE: SURFACE TRANSPORT.		
STATUS:	REQ CATOOSA COUNTY DO UTILITIES 3-2-92	FEDERAL HIGHWAY ADMIN FUNDS		
CATOOSA	SR 146/CLOUD SPRINGS RD FM LAKEVIEW DR TO I-75/INCL BR	CHATTANOOGA TIP # 15	PE 1992	UNDERWAY
650440	RECONSTRUCTION & WIDENING FROM 2 LANES TO 5 LANES.	CONG DIST. 9	ROW 1995	$ 1167
	LENGTH(Miles/km): 2.34/3.76506		CONST	AFTER 97
	MANAGER: M GANNAWAY (M)	FUND SOURCE: SURFACE TRANSPORT.		
STATUS:	REQ CATOOSA DO UTILITIES 3-2-92	FEDERAL HIGHWAY ADMIN FUNDS		
		65Y440 IS AN ASSOCIATED PROJECT.		
CATOOSA	SR 146 AT CROSS STREET	CHATTANOOGA TIP # 22	PE NONE	$ 0
650500	SIGNALS / SAFETY	CONG DIST. 9	ROW NONE	$ 0
	LENGTH(Miles/km): .01/.01609 - EXIST. LANES: 0 /PROPOSED LANES: 0		CONST 1996	$ 64
	MANAGER: BURT RIDDLE	FUND SOURCE: SURFACE TRANSPORT.	FED SHARE	$ 51
STATUS:	CONTACT TRAFFIC OPERATIONS	FEDERAL HIGHWAY ADMIN FUNDS	GA. SHARE	$ 13
			OTH SHARE	$
CATOOSA	SR 146/CLOUD SPGS RD FM LAKEVIEW TO I-75&BRIDGE..SEE 650440	CHATTANOOGA TIP # 15	PE NONE	$ 0
65Y440	RECONSTRUCTION & WIDENING FROM 2 LANES TO 4 LANES.	CONG DIST. 9	ROW 1995	$ 544
	LENGTH(Miles/km): 2.34/3.76506		CONST	AFTER 97
	MANAGER: M GANNAWAY	FUND SOURCE: SURFACE TRANSPORT.		
STATUS:		FEDERAL HIGHWAY ADMIN FUNDS		
		650440 IS AN ASSOCIATED PROJECT.		

COUNTY P.I.NO.	DESCRIPTION PROJECT DATA	COMMENTS	FISCAL YEAR	COST ESTS
CHATTOOG	CR 1 NE OF TRION @ CHAPPEL CRK		PE 1992	UNDERWAY
670720	REPLACEMENT OF THE EXISTING BRIDGES(S). NO ADDED LANES.	CONG DIST. 7	ROW LOCL	
	LENGTH(Miles/km): .13/.20917		CONST 1995	$ 143
	MANAGER: BILL MCVEY	FUND SOURCE: BRIDGE PROGRAM	FED SHARE	$ 114
STATUS:	CHATTOOGA SGN 5-10-91 FOR ROW, UTILITIES & DETOURS.	FEDERAL HIGHWAY ADMIN FUNDS	GA. SHARE	$ 29
			OTH SHARE	$
CHATTOOG	CR 170/PENN BRIDGE RD OVER CHATTOOGA RIVER SE OF TRION		PE 1993	UNDERWAY
670750	REPLACEMENT OF THE EXISTING BRIDGES(S). NO ADDED LANES.	CONG DIST. 7	ROW LOCL	
	LENGTH(Miles/km): .15/.24135		CONST 1995	$ 1079
	MANAGER: BILL MCVEY	FUND SOURCE: BRIDGE PROGRAM	FED SHARE	$ 863
STATUS:	CHATTOOGA SGN 4-7-92 FOR ROW, UTILITIES & DETOURS.	FEDERAL HIGHWAY ADMIN FUNDS	GA. SHARE	$ 216
			OTH SHARE	$

COUNTY P.I.NO.	DESCRIPTION PROJECT DATA	COMMENTS	FISCAL YEAR	COST ESTS
DADE	COUNTY OPERATED PUBLIC TRANSIT SERVICE			
6B1344	TRANSIT PROJECTS / OPERATIONS	CONG DIST. 9		
	FUNDS RECIPIENT: DADE		OPERATING 1995	$ 24
	MANAGER: STEVE KISH	FUND SOURCE: RURAL TRANSIT	FED SHARE	$ 14
STATUS:		FEDERAL TRANSIT ADMIN FUNDS	GA. SHARE	$
			OTH SHARE	$ 10
DADE	COUNTY OPERATED PUBLIC TRANSIT SERVICE			
6B1345	TRANSIT PROJECTS / OPERATIONS	CONG DIST. 9		
	FUNDS RECIPIENT: DADE		OPERATING 1996	$ 27
	MANAGER: STEVE KISH	FUND SOURCE: RURAL TRANSIT	FED SHARE	$ 16
STATUS:		FEDERAL TRANSIT ADMIN FUNDS	GA. SHARE	$
			OTH SHARE	$ 11
DADE	COUNTY OPERATED PUBLIC TRANSIT SERVICE			
6B7080	TRANSIT PROJECTS / OPERATIONS	CONG DIST. 9		
	FUNDS RECIPIENT: DADE		OPERATING 1997	$ 29
	MANAGER: STEVE KISH	FUND SOURCE: RURAL TRANSIT	FED SHARE	$ 17
STATUS:		FEDERAL TRANSIT ADMIN FUNDS	GA. SHARE	$
			OTH SHARE	$ 12
DADE	ONE CONVERSION VAN/LIFT			
6C8036	TRANSIT PROJECTS / CAPITAL	CONG DIST. 9		
	FUNDS RECIPIENT: DADE		CAPITAL 1995	$ 31
	MANAGER: STEVE KISH	FUND SOURCE: RURAL TRANSIT	FED SHARE	$ 25
STATUS:		FEDERAL TRANSIT ADMIN FUNDS	GA. SHARE	$ 3
			OTH SHARE	$ 3
DADE	I-24, RESURFACE & GUARDRAIL FM TENN SL TO TENN STATE LINE		PE NONE	$ 0
610940	GUARDRAIL / MAINTENANCE	CONG DIST. 9	ROW NONE	$ 0
	LENGTH(Miles/km): 4.60/7.40140 - EXIST. LANES: 4 /PROPOSED LANES: 4		CONST 1995	$ 2500
	MANAGER: L. SEABROOK	FUND SOURCE: I-STATE MAINT.	FED SHARE	$ 2250
STATUS:	NOT APPLICABLE	FEDERAL HIGHWAY ADMIN FUNDS	GA. SHARE	$ 250
			OTH SHARE	$
DADE	I-24/I-59 INTERCHANGE - THREE BRIDGES		PE 1995	$ 20
610990	BRIDGES / RECST. OR REHAB.	CONG DIST. 9	ROW NONE	$ 0
	LENGTH(Miles/km): .00/.00000		CONST	AFTER 97
	MANAGER: M GANNAWAY	FUND SOURCE: I-STATE MAINT.		
STATUS:		FEDERAL HIGHWAY ADMIN FUNDS		
DADE	BRIDGE PAINTING ON INTERSTATE IN DADE COUNTY		PE NONE	$ 0
611050	BRIDGE PAINTING / MAINTENANCE	CONG DIST. 9	ROW NONE	$ 0
	LENGTH(Miles/km): .00/.00000 - EXIST. LANES: 0 /PROPOSED LANES: 0		CONST 1995	$ 432
	MANAGER: L. SEABROOK	FUND SOURCE: I-STATE MAINT.	FED SHARE	$ 389
STATUS:		FEDERAL HIGHWAY ADMIN FUNDS	GA. SHARE	$ 43
			OTH SHARE	$

COUNTY P.I.NO.	DESCRIPTION PROJECT DATA	COMMENTS	FISCAL YEAR	COST ESTS
DADE	SR 136/TRENTON FM CR 52 TO SR 58/US 11 INCL INTERCHANGE @ 59		PE 1992	UNDERWAY
621230	RECONSTRUCTION & WIDENING FROM 2 LANES TO 5 LANES.	CONG DIST. 9	ROW 1996	$ 410
	LENGTH(Miles/km): .80/1.28720		CONST 1997	$ 2617
	MANAGER: M GANNAWAY	FUND SOURCE: SURFACE TRANSPORT.	FED SHARE	$ 2094
STATUS:	DADE SGN 12-18-92 & TRENTON SGN 12-29-92 FOR UTILITIES.	FEDERAL HIGHWAY ADMIN FUNDS	GA. SHARE	$ 523
		62Y230 IS AN ASSOCIATED PROJECT.	OTH SHARE	$
DADE	SR 136 FM CR 52 TO SR 58; TO SHOW IM FUNDS FOR INT WITH I-59		PE NONE	$ 0
62Y230	RECONSTRUCTION & WIDENING FROM 2 LANES TO 4 LANES.	CONG DIST. 9	ROW 1996	$ 100
	LENGTH(Miles/km): .00/.00000		CONST 1997	$ 500
	MANAGER: M GANNAWAY	FUND SOURCE: I-STATE MAINT.	FED SHARE	$ 450
STATUS:		FEDERAL HIGHWAY ADMIN FUNDS	GA. SHARE	$ 50
		621230 IS AN ASSOCIATED PROJECT.	OTH SHARE	$
DADE	SR 136 E/TRENTON EB 6.4-7.2/EB 10.6-11.85/WB 10.6-11.85		PE 1992	UNDERWAY
630915	ADDITION OF A PASSING LANE.	CONG DIST. 9	ROW 1995	$ 147
	LENGTH(Miles/km): 2.05/3.29845		CONST 1996	$ 1613
	MANAGER: BILL MCVEY	FUND SOURCE: SURFACE TRANSPORT.	FED SHARE	$ 1290
STATUS:	DADE SGN 10-15-91 - UTIL; TRENTON SGN 10-11-91 PUB UTIL.	FEDERAL HIGHWAY ADMIN FUNDS	GA. SHARE	$ 323
			OTH SHARE	$
DADE	BURKHALTER GAP RD EXT FM SR 189 TO CR 392/WALKER [& BR]		PE 1992	UNDERWAY
631070	CONSTRUCTION OF NEW ROUTE WITH 2 LANES PROPOSED.	CONG DIST. 9	ROW LOCL	
	LENGTH(Miles/km): 2.20/3.53980		CONST	AFTER 97
	MANAGER: BILL MCVEY (M)	FUND SOURCE: SURFACE TRANSPORT.		
STATUS:	DADE SGN ROW & UTIL 4-7-93; WALKER REFUSED 4-2-93	FEDERAL HIGHWAY ADMIN FUNDS		

COUNTY / PROJ NO.	DESCRIPTION / PROJECT DATA	COMMENTS	FISCAL YEAR	COST ESTS
FLOYD	ONE TRANSIT BUS & CAPITAL MAINTENANCE ITEMS			
6D6010	TRANSIT PROJECTS / CAPITAL	CONG DIST. 7		
	FUNDS RECIPIENT: ROME TRANSIT DEPARTMENT		CAPITAL 1995	$ 200
	MANAGER: STEVE KISH	FUND SOURCE: URBAN TRANSIT	FED SHARE	$ 160
STATUS:	LGPA NOT APPLICABLE	FEDERAL TRANSIT ADMIN FUNDS	GA. SHARE	$ 20
			OTH SHARE	$ 20
FLOYD	5 TRANSIT BUSES			
6D6011	TRANSIT PROJECTS / CAPITAL	CONG DIST. 7		
	FUNDS RECIPIENT: ROME TRANSIT DEPARTMENT		CAPITAL 1995	$ 700
	MANAGER: STEVE KISH	FUND SOURCE: URBAN TRANSIT DISC.	FED SHARE	$ 560
STATUS:	LGPA NOT APPLICABLE	FEDERAL TRANSIT ADMIN FUNDS	GA. SHARE	$ 70
			OTH SHARE	$ 70
FLOYD	ADMINISTRATIVE VEHICLE, MAINTENANCE TOOLS, EQUIP., & ITEMS			
6D6012	TRANSIT PROJECTS / CAPITAL	CONG DIST. 7		
	FUNDS RECIPIENT: ROME TRANSIT SYSTEM		CAPITAL 1996	$ 76
	MANAGER: STEVE KISH	FUND SOURCE: URBAN TRANSIT	FED SHARE	$ 61
STATUS:	LGPA NOT APPLICABLE	FEDERAL TRANSIT ADMIN FUNDS	GA. SHARE	$ 8
			OTH SHARE	$ 8
FLOYD	PUBLIC TRANSIT SERVICE FOR CITY OF ROME			
6D6014	TRANSIT PROJECTS / OPERATIONS	CONG DIST. 7		
	FUNDS RECIPIENT: ROME TRANSIT DEPARTMENT		OPERATING 1995	$ 1100
	MANAGER: STEVE KISH	FUND SOURCE: URBAN TRANSIT	FED SHARE	$ 550
STATUS:	LGPA NOT APPLICABLE	FEDERAL TRANSIT ADMIN FUNDS	GA. SHARE	$
			OTH SHARE	$ 550
FLOYD	PUBLIC TRANSIT SERVICE FOR CITY OF ROME			
6D6015	TRANSIT PROJECTS / OPERATIONS	CONG DIST. 7		
	FUNDS RECIPIENT: ROME TRANSIT DEPARTMENT		OPERATING 1996	$ 1120
	MANAGER: STEVE KISH	FUND SOURCE: URBAN TRANSIT	FED SHARE	$ 235
STATUS:	LGPA NOT APPLICABLE	FEDERAL TRANSIT ADMIN FUNDS	GA. SHARE	$ 7
			OTH SHARE	$ 892
FLOYD	PUBLIC TRANSIT SERVICE FOR THE CITY OF ROME			
6D6016	TRANSIT PROJECTS / OPERATIONS	CONG DIST. 7		
	FUNDS RECIPIENT: ROME TRANSIT DEPARTMENT		OPERATING 1997	$ 1140
	MANAGER: STEVE KISH	FUND SOURCE: URBAN TRANSIT	FED SHARE	$ 228
STATUS:		FEDERAL TRANSIT ADMIN FUNDS	GA. SHARE	$
			OTH SHARE	$ 912
FLOYD	SUPERVISORY VEHICLE,MAINTENANCE TOOLS, EQUIP. & ITEMS			
6D6017	TRANSIT PROJECTS / CAPITAL	CONG DIST. 7		
	FUNDS RECIPIENT: ROME TRANSIT DEPARTMENT		CAPITAL 1997	$ 77
	MANAGER: STEVE KISH	FUND SOURCE: URBAN TRANSIT	FED SHARE	$ 62
STATUS:		FEDERAL TRANSIT ADMIN FUNDS	GA. SHARE	$ 7
			OTH SHARE	$ 8

COUNTY / P.I.NO.	DESCRIPTION / PROJECT DATA	COMMENTS	FISCAL YEAR	COST ESTS
FLOYD 6D6018	4 TRANSIT BUSES TRANSIT PROJECTS / CAPITAL FUNDS RECIPIENT: ROME TRANSIT DEPARTMENT MANAGER: STEVE KISH STATUS:	CONG DIST. 7 FUND SOURCE: URBAN TRANSIT DISC. FEDERAL TRANSIT ADMIN FUNDS	CAPITAL 1997 FED SHARE GA. SHARE OTH SHARE	$ 560 $ 448 $ 56 $ 56
FLOYD 6D6020	4 TRANSIT BUSES TRANSIT PROJECTS / CAPITAL FUNDS RECIPIENT: ROME TRANSIT DEPARTMENT MANAGER: STEVE KISH STATUS:	CONG DIST. 7 FUND SOURCE: URBAN TRANSIT DISC. FEDERAL TRANSIT ADMIN FUNDS	CAPITAL 1996 FED SHARE GA. SHARE OTH SHARE	$ 540 $ 432 $ 54 $ 54
FLOYD 6V1011	ELDERLY AND DISABLED VEHICLES AND EQUIPMENT TRANSIT PROJECTS / CAPITAL FUNDS RECIPIENT: AGENCIES IN FLOYD MPO AREA MANAGER: STEVE KISH STATUS:	CONG DIST. 7 FUND SOURCE: ELDERLY & DISABLED FUND FEDERAL TRANSIT ADMIN FUNDS	CAPITAL 1995 FED SHARE GA. SHARE OTH SHARE	$ 24 $ 19 $ 3 $ 2
FLOYD 6V1012	ELDERLY AND DISABLED VEHICLES AND EQUIPMENT TRANSIT PROJECTS / CAPITAL FUNDS RECIPIENT: AGENCIES IN FLOYD MPO AREA MANAGER: STEVE KISH STATUS:	CONG DIST. 7 FUND SOURCE: ELDERLY & DISABLED FUND FEDERAL TRANSIT ADMIN FUNDS	CAPITAL 1996 FED SHARE GA. SHARE OTH SHARE	$ 25 $ 20 $ 3 $ 3
FLOYD 6V7014	ELDERLY AND DISABLED VEHICLES AND EQUIPMENT TRANSIT PROJECTS / CAPITAL FUNDS RECIPIENT: AGENCIES IN FLOYD MPO AREA MANAGER: STEVE KISH STATUS:	CONG DIST. 7 FUND SOURCE: ELDERLY & DISABLED FUND FEDERAL TRANSIT ADMIN FUNDS	CAPITAL 1997 FED SHARE GA. SHARE OTH SHARE	$ 31 $ 25 $ 3 $ 3
FLOYD 620590	SR 1/US 27 IN ROME FM 5TH AVE TO JOHN DAVENPORT DR RECONSTRUCTION & WIDENING FROM 4 LANES TO 5 LANES. LENGTH(Miles/km): .17/.27353 MANAGER: B FERGUSON STATUS: FLOYD REFUSED 11-2-93;ROME SGN UTIL EXCEPT AT RR 11-2-93	ROME TIP # L-85-11 CONG DIST. 7 FUND SOURCE: NAT'L HIGHWAY FEDERAL HIGHWAY ADMIN FUNDS	PE 1994 ROW 1996 CONST	UNDERWAY $ 360 AFTER 97
FLOYD 620900	SR 101/S OF ROME OVER SR 20 REHAB. OF THE EXISTING BRIDGE(S). FROM 2 LANES TO 4 LANES. LENGTH(Miles/km): .30/.48270 MANAGER: J. GARLAND (M) STATUS: LGPA NOT APPLICABLE	ROME TIP # S-86-24 CONG DIST. 7 FUND SOURCE: BRIDGE PROGRAM FEDERAL HIGHWAY ADMIN FUNDS	PE 1985 ROW LOCL CONST	UNDERWAY AFTER 97

COUNTY / P.I.NO.	DESCRIPTION / PROJECT DATA	COMMENTS	FISCAL YEAR	COST ESTS
FLOYD	W ROME BP FM CR 638 TO CR 268/INCL BR @ COOSA RVR	ROME TIP # L-89-10	PE 1992	UNDERWAY
621450	CONSTRUCTION OF NEW ROUTE WITH 2 LANES PROPOSED.	CONG DIST. 7	ROW 1993	UNDERWAY
	LENGTH(Miles/km): 1.50/2.41350		CONST 1995	$ 3952
	MANAGER: M GANNAWAY	FUND SOURCE: NAT'L HIGHWAY	FED SHARE	$ 3162
STATUS:	DOT TO FUND ROW & UTILITIES FOR FLOYD PER LETTER 2-15-93	FEDERAL HIGHWAY ADMIN FUNDS	GA. SHARE	$ 790
			OTH SHARE	$
FLOYD	SR 20/100 FM SR 100 NORTH TO SR 100 SOUTH @ COOSA/INCL CLVT		PE 1992	UNDERWAY
621550	RECONSTRUCTION & WIDENING FROM 2 LANES TO 4 LANES.	CONG DIST. 7	ROW	AFTER 97
	LENGTH(Miles/km): 2.95/4.74655		CONST	AFTER 97
	MANAGER: BILL MCVEY (M)	FUND SOURCE: NAT'L HIGHWAY		
STATUS:	LETTER 1/94: NO PUB UTIL BUT HAS PVT UTIL.EXPECTS DOT TO PAY	FEDERAL HIGHWAY ADMIN FUNDS		
FLOYD	SR 53 FM MP 0.54 TO 14.15 [WDN 20 CLVTS]		PE 1992	UNDERWAY
621560	BRIDGES / RECST. OR REHAB.	CONG DIST. 7	ROW 1996	$ 44
	LENGTH(Miles/km): 14.89/23.95801		CONST 1997	$ 1111
	MANAGER: BILL MCVEY (M)	FUND SOURCE: SURFACE TRANSPORT.	FED SHARE	$ 889
STATUS:	FLOYD REFUSED 1-19-94; CAVE SPRING SGN 7/92 AS MUCH AS POSS.	FEDERAL HIGHWAY ADMIN FUNDS	GA. SHARE	$ 222
			OTH SHARE	$
FLOYD	SR 101 FM CR 740/CS 899 NORTH TO E 12TH ST/ROME	ROME TIP # S-92-25	PE 1994	UNDERWAY
621690	RECONSTRUCTION & WIDENING FROM 2 LANES TO 4 LANES.	CONG DIST. 7	ROW 1997	$ 1150
	LENGTH(Miles/km): 1.84/2.96056		CONST	AFTER 97
	MANAGER: J. GARLAND (M)	FUND SOURCE: SURFACE TRANSPORT.		
STATUS:		FEDERAL HIGHWAY ADMIN FUNDS		
FLOYD	SR 20/NEW ROUTE/ATLANTA TO MEMPHIS HIGHWAY...& BARTOW CO	ROME TIP # F-94-21	PE 1993	UNDERWAY
621700	PRELIMINARY ENGINEERING / NEW CONSTRUCTION	CONG DIST. 7	ROW NONE	$ 0
	LENGTH(Miles/km): .00/.00000 - EXIST. LANES: 2 /PROPOSED LANES: 4		CONST NONE	$ 0
	MANAGER: GENE POWELL (M)	FUND SOURCE: DEMONSTRATION PROGRAM		
STATUS:	LGPA ON HOLD FOR CONSTRUCTION FUNDING	FEDERAL HIGHWAY ADMIN FUNDS		
FLOYD	DIVISION ST/ROME FM SHORTER AVE TO REDMOND RD/& REMOVE RR BR	ROME TIP # L-85-12	PE 1993	UNDERWAY
650410	RECONSTRUCTION & WIDENING FROM 2 LANES TO 4 LANES.	CONG DIST. 7	ROW LOCL	
	LENGTH(Miles/km): .90/1.44810		CONST 1996	$ 1619
	MANAGER: J. GARLAND	FUND SOURCE: SURFACE TRANSPORT.	FED SHARE	$ 1295
STATUS:	ROME SGN 4-15-91 ROW/UTIL EXCPT RR;CO SGN 4-23-91 ROW & UTIL	FEDERAL HIGHWAY ADMIN FUNDS	GA. SHARE	$ 324
			OTH SHARE	$
FLOYD	SR 101 OVER ETOWAH RIVER IN ROME	ROME TIP # L-89-04	PE 1993	UNDERWAY
650460	REHAB. OF THE EXISTING BRIDGE(S). FROM 4 LANES TO 5 LANES.	CONG DIST. 7	ROW 1996	$ 405
	LENGTH(Miles/km): .37/.59533		CONST	AFTER 97
	MANAGER: D. SMITH (M)	FUND SOURCE: BRIDGE PROGRAM		
STATUS:		FEDERAL HIGHWAY ADMIN FUNDS		

COUNTY / P.I.NO.	DESCRIPTION / PROJECT DATA	COMMENTS	FISCAL YEAR	COST ESTS
FLOYD	MAYO'S BAR LOCK AND DAM RESTORATION ON COOSA RIVER	ROME TIP # S-94-15	PE LOCL	
670820	HISTORIC FACILITIES / ENHANCEMENT	CONG DIST. 7	ROW LOCL	
	LENGTH(Miles/km): .00/.00000 - EXIST. LANES: 0 /PROPOSED LANES: 0		CONST 1995	$ 563
	MANAGER: MEG BRYSON	FUND SOURCE: TRANS. ENHANCE.	FED SHARE	$ 450
STATUS:	TO BE DONE BY CONTRACT	FEDERAL HIGHWAY ADMIN FUNDS	GA. SHARE	$
			OTH SHARE	$ 113
FLOYD	CLASS I BIKEWAY IN ROME	ROME TIP # S-94-16	PE LOCL	
670830	BICYCLE/PED. FACILITY / ENHANCEMENT	CONG DIST. 7	ROW LOCL	
	LENGTH(Miles/km): 2.40/3.86160 - EXIST. LANES: 0 /PROPOSED LANES: 0		CONST 1996	$ 465
	MANAGER: MEG BRYSON	FUND SOURCE: TRANS. ENHANCE.	FED SHARE	$ 372
STATUS:	TO BE DONE BY CONTRACT	FEDERAL HIGHWAY ADMIN FUNDS	GA. SHARE	$
			OTH SHARE	$ 93
FLOYD	BRIDGE PAINTING PROJECT FOR FY 1995 IN DISTRICT #6		PE NONE	$ 0
670880	BRIDGE PAINTING / MAINTENANCE	CONG DIST. 7	ROW NONE	$ 0
	LENGTH(Miles/km): .50/.80450 - EXIST. LANES: 0 /PROPOSED LANES: 0		CONST 1995	$ 1019
	MANAGER: L. SEABROOK	FUND SOURCE: SURFACE TRANSPORT.	FED SHARE	$ 815
STATUS:	NOT APPLICABLE	FEDERAL HIGHWAY ADMIN FUNDS	GA. SHARE	$ 204
			OTH SHARE	$

COUNTY / P.I.NO.	DESCRIPTION / PROJECT DATA	COMMENTS	FISCAL YEAR	COST ESTS
GORDON	COUNTY OPERATED PUBLIC TRANSIT SERVICE			
6B1359	TRANSIT PROJECTS / OPERATIONS	CONG DIST. 9		
	FUNDS RECIPIENT: GORDON		OPERATING 1995	$ 63
	MANAGER: STEVE KISH	FUND SOURCE: RURAL TRANSIT	FED SHARE	$ 37
STATUS:		FEDERAL TRANSIT ADMIN FUNDS	GA. SHARE	$
			OTH SHARE	$ 26
GORDON	COUNTY OPERATED PUBLIC TRANSIT SERVICE			
6B1360	TRANSIT PROJECTS / OPERATIONS	CONG DIST. 9		
	FUNDS RECIPIENT: GORDON		OPERATING 1996	$ 66
	MANAGER: STEVE KISH	FUND SOURCE: RURAL TRANSIT	FED SHARE	$ 39
STATUS:		FEDERAL TRANSIT ADMIN FUNDS	GA. SHARE	$
			OTH SHARE	$ 27
GORDON	COUNTY OPERATED PUBLIC TRANSIT SERVICE			
6B7083	TRANSIT PROJECTS / OPERATIONS	CONG DIST. 9		
	FUNDS RECIPIENT: GORDON		OPERATING 1997	$ 69
	MANAGER: STEVE KISH	FUND SOURCE: RURAL TRANSIT	FED SHARE	$ 41
STATUS:		FEDERAL TRANSIT ADMIN FUNDS	GA. SHARE	$
			OTH SHARE	$ 28
GORDON	ONE CONVERSION VAN/LIFT			
6C2360	TRANSIT PROJECTS / CAPITAL	CONG DIST. 9		
	FUNDS RECIPIENT: GORDON		CAPITAL 1996	$ 32
	MANAGER: STEVE KISH	FUND SOURCE: RURAL TRANSIT	FED SHARE	$ 26
STATUS:	LGPA NOT APPLICABLE	FEDERAL TRANSIT ADMIN FUNDS	GA. SHARE	$ 3
			OTH SHARE	$ 3
GORDON	ONE MINIBUS AND TWO MOBILE RADIOS			
6C8037	TRANSIT PROJECTS / CAPITAL	CONG DIST. 9		
	FUNDS RECIPIENT: GORDON		CAPITAL 1995	$ 44
	MANAGER: STEVE KISH	FUND SOURCE: RURAL TRANSIT	FED SHARE	$ 35
STATUS:		FEDERAL TRANSIT ADMIN FUNDS	GA. SHARE	$ 5
			OTH SHARE	$ 4
GORDON	SR 53 OVER I-75		PE 1992	UNDERWAY
610550	TURN LANES / RECST. OR REHAB.	CONG DIST. 9	ROW 1996	$ 120
	LENGTH(Miles/km): .19/.30571 - EXIST. LANES: 4 /PROPOSED LANES: 6		CONST 1997	$ 2291
	MANAGER: M GANNAWAY	FUND SOURCE: I-STATE MAINT.	FED SHARE	$ 2062
STATUS:	CALHOUN SGN DO UTIL 10-25-93;GORDON SGN 10-21-93 UTILITIES	FEDERAL HIGHWAY ADMIN FUNDS	GA. SHARE	$ 229
			OTH SHARE	$
GORDON	I-75 @ SR 156 IN CALHOUN		PE 1992	UNDERWAY
610750	INTERCHANGE / RECST. OR REHAB.	CONG DIST. 9	ROW 1996	$ 250
	LENGTH(Miles/km): .50/.80450 - EXIST. LANES: 3 /PROPOSED LANES: 5		CONST 1997	$ 3298
	MANAGER: M GANNAWAY	FUND SOURCE: I-STATE MAINT.	FED SHARE	$ 2968
STATUS:	GORDON SGN P UTL 2/94;CITY SGN P UTIL/REFUSED PVT UTL 2/94	FEDERAL HIGHWAY ADMIN FUNDS	GA. SHARE	$ 330
			OTH SHARE	$

COUNTY / P.I.NO.	DESCRIPTION / PROJECT DATA	COMMENTS	FISCAL YEAR	COST ESTS
GORDON	I-75 @ SR 225 N OF CALHOUN (INCLUDING I-75 BRIDGE)		PE 1992	UNDERWAY
610755	INTERCHANGE / RECST. OR REHAB.	CONG DIST. 9	ROW 1996	$ 249
	LENGTH(Miles/km): .50/.80450 - EXIST. LANES: 6 /PROPOSED LANES: 6		CONST 1997	$ 1783
	MANAGER: RAY METTS	FUND SOURCE: I-STATE MAINT.	FED SHARE	$ 1605
STATUS:	CALHOUN SGN FOR PUBLIC UTIL 2-14-94; COUNTY REFUSED 11-9-92	FEDERAL HIGHWAY ADMIN FUNDS	GA. SHARE	$ 178
			OTH SHARE	$
GORDON	I-75 REST AREA #34 ENLARGE PARKING, PVMT REHAB, IMP PLUMBING		PE 1994	UNDERWAY
610920	REST AREA / RECST. OR REHAB.	CONG DIST. 9	ROW NONE	$ 0
	LENGTH(Miles/km): .00/.00000 - EXIST. LANES: 0 /PROPOSED LANES: 0		CONST 1995	$ 1219
	MANAGER: J. GARLAND (C)	FUND SOURCE: I-STATE MAINT.	FED SHARE	$ 1097
STATUS:	NOT APPLICABLE	FEDERAL HIGHWAY ADMIN FUNDS	GA. SHARE	$ 122
			OTH SHARE	$
GORDON	I-75 REST AREA #34 ENLARGE RESTROOM & UPGRADE TO ADA STANDAR		PE 1994	UNDERWAY
610925	REST AREA / RECST. OR REHAB.	CONG DIST. 9	ROW NONE	$ 0
	LENGTH(Miles/km): .00/.00000 - EXIST. LANES: 0 /PROPOSED LANES: 0		CONST	AFTER 97
	MANAGER: J. GARLAND (C)	FUND SOURCE: I-STATE MAINT.		
STATUS:	NOT APPLICABLE	FEDERAL HIGHWAY ADMIN FUNDS		
GORDON	I-75 INTERCHANGE AT SR 136		PE 1996	$ 16
610930	INTERCHANGE / RECST. OR REHAB.	CONG DIST. 9	ROW 1997	$ 10
	LENGTH(Miles/km): 1.00/1.60900 - EXIST. LANES: 6 /PROPOSED LANES: 6		CONST	AFTER 97
	MANAGER: GENE POWELL (M)	FUND SOURCE: I-STATE MAINT.		
STATUS:		FEDERAL HIGHWAY ADMIN FUNDS		
GORDON	I-75 REST AREA #35 ENLARGE PARKING, PVMT REHAB & IMPR PLUMBG		PE 1994	UNDERWAY
611003	REST AREA / RECST. OR REHAB.	CONG DIST. 9	ROW NONE	$ 0
	LENGTH(Miles/km): .00/.00000 - EXIST. LANES: 0 /PROPOSED LANES: 0		CONST 1995	$ 1667
	MANAGER: UNKNOWN	FUND SOURCE: I-STATE MAINT.	FED SHARE	$ 1500
STATUS:	NOT APPLICABLE	FEDERAL HIGHWAY ADMIN FUNDS	GA. SHARE	$ 167
			OTH SHARE	$
GORDON	SR 401/I-75 @ OOSTANAULA RIVER IN SW RESACA		PE 1995	$ 60
611030	BRIDGES / RECST. OR REHAB.	CONG DIST. 9	ROW NONE	$ 0
	LENGTH(Miles/km): .35/.56315		CONST 1996	$ 2850
	MANAGER: BILL MCVEY	FUND SOURCE: I-STATE MAINT.	FED SHARE	$ 2565
STATUS:	NOT APPLICABLE	FEDERAL HIGHWAY ADMIN FUNDS	GA. SHARE	$ 285
			OTH SHARE	$
GORDON	SR 3/US 41 FM S OF SR 156 N TO CALHOUN BYP IN CALHOUN		PE 1992	UNDERWAY
620780	RECONSTRUCTION & WIDENING FROM 2 LANES TO 4 LANES.	CONG DIST. 9	ROW 1997	$ 4594
	LENGTH(Miles/km): 1.65/2.65485		CONST	AFTER 97
	MANAGER: M GANNAWAY (M)	FUND SOURCE: SURFACE TRANSPORT.		
STATUS:	SIGNED BY CITY OF CALHOUN 3-14-84 FOR UTILITIES	FEDERAL HIGHWAY ADMIN FUNDS		

COUNTY / P.I.NO.	DESCRIPTION / PROJECT DATA	COMMENTS	FISCAL YEAR	COST ESTS
GORDON	SR 3/US 41/CALHOUN FM S OF AIRPORT TO SR 53/INCL BR CLVT EXT		PE 1992	UNDERWAY
621365	RECONSTRUCTION & WIDENING FROM 2 LANES TO 4 LANES.	CONG DIST. 9	ROW NONE	$ 0
	LENGTH(Miles/km): 1.60/2.57440		CONST 1995	$ 3693
	MANAGER: M GANNAWAY (M)	FUND SOURCE: SURFACE TRANSPORT.	FED SHARE	$ 2954
STATUS:	CALHOUN SGN DO UTIL 10-25-93;GORDON SGN 10-21-93 UTILITIES	FEDERAL HIGHWAY ADMIN FUNDS	GA. SHARE	$ 739
			OTH SHARE	$
GORDON	SR 53 @ CSX RR/FAIRMOUNT		PE 1993	UNDERWAY
621510	REPLACEMENT OF THE EXISTING BRIDGES(S). FROM 2 TO 3 LANES.	CONG DIST. 9	ROW 1994	UNDERWAY
	LENGTH(Miles/km): .20/.32180		CONST 1995	$ 1120
	MANAGER: BILL MCVEY	FUND SOURCE: BRIDGE PROGRAM	FED SHARE	$ 896
STATUS:	CO SGN FOR PUB UTL 11-15-91; FAIRMOUNT SGN UTILITIES 11-4-91	FEDERAL HIGHWAY ADMIN FUNDS	GA. SHARE	$ 224
			OTH SHARE	$
GORDON	SR 53 WB MP 14.67-15.8;EB MP 15.84-16.69;EB MP 18.1-19.37		PE 1992	UNDERWAY
621540	ADDITION OF A PASSING LANE.	CONG DIST. 9	ROW 1996	$ 95
	LENGTH(Miles/km): 3.25/5.22925		CONST 1997	$ 1086
	MANAGER: BILL MCVEY (M)	FUND SOURCE: NAT'L HIGHWAY	FED SHARE	$ 869
STATUS:	GORDON COUNTY SIGNED 10-15-91 FOR UTILITITES.	FEDERAL HIGHWAY ADMIN FUNDS	GA. SHARE	$ 217
			OTH SHARE	$
GORDON	SR 53 @ PINE LOG CREEK		PE 1992	UNDERWAY
621545	REHABILITATION OF THE EXISTING BRIDGE(S). NO ADDED LANES.	CONG DIST. 9	ROW NONE	$ 0
	LENGTH(Miles/km): .26/.41834		CONST 1997	$ 309
	MANAGER: BILL MCVEY (M)	FUND SOURCE: BRIDGE PROGRAM	FED SHARE	$ 247
STATUS:	REQ GORDON COUNTY DO UTILITIES 6-18-91	FEDERAL HIGHWAY ADMIN FUNDS	GA. SHARE	$ 62
			OTH SHARE	$
GORDON	SR 53/CALHOUN FM W C BRYANT PKWY/CS 814 EAST TO SR 3/US 41		PE 1993	UNDERWAY
621620	TURN LANES / RECST. OR REHAB.	CONG DIST. 9	ROW	AFTER 97
	LENGTH(Miles/km): .95/1.52855 - EXIST. LANES: 4 /PROPOSED LANES:	5	CONST	AFTER 97
	MANAGER: RAY METTS (M)	FUND SOURCE: HWY. SAFETY		
STATUS:	REQ CALHOUN DO UTIL 10/92; COUNTY SGN PUB UTILITIES 2-3-94	FEDERAL HIGHWAY ADMIN FUNDS		
GORDON	SR 225 AT 4 LOCATIONS IN GORDON & MURRAY COUNTIES		PE 1992	UNDERWAY
621630	ADDITION OF A PASSING LANE.	CONG DIST. 9	ROW	AFTER 97
	LENGTH(Miles/km): 5.96/9.58964		CONST	AFTER 97
	MANAGER: BILL MCVEY (M)	FUND SOURCE: SURFACE TRANSPORT.		
STATUS:		FEDERAL HIGHWAY ADMIN FUNDS		
GORDON	SR 136 EB MP 10-11.3; WB MP 12.3-13.6 EAST OF RESACA		PE 1996	$ 50
631290	ADDITION OF A PASSING LANE.	CONG DIST. 9	ROW 1997	$ 77
	LENGTH(Miles/km): 2.60/4.18340		CONST	AFTER 97
	MANAGER: BILL MCVEY (M)	FUND SOURCE: SURFACE TRANSPORT.		
STATUS:		FEDERAL HIGHWAY ADMIN FUNDS		

COUNTY P.I.NO.	DESCRIPTION PROJECT DATA	COMMENTS	FISCAL YEAR	COST ESTS
GORDON	SR 136 CONN, EB MP 4.5 TO MP 5.8; WB MP 6.55 TO MP 7.55		PE 1995	UNDERWAY
631370	ADDITION OF A PASSING LANE.	CONG DIST. 9	ROW 1997	$ 30
	LENGTH(Miles/km): 2.30/3.70070		CONST	AFTER 97
	MANAGER: BILL MCVEY (M)	FUND SOURCE: SURFACE TRANSPORT.		
STATUS:		FEDERAL HIGHWAY ADMIN FUNDS		
GORDON	HILLHOUSE ST EXT/CALHOUN @ CSX RR-OR-HICKS ST EXT @ CSX RR		PE 1995	$ 16
650420	BRIDGES / RECST. OR REHAB.	CONG DIST. 9	ROW NONE	$ 0
	LENGTH(Miles/km): .75/1.20675		CONST 1996	$ 522
	MANAGER: J. HOBBS	FUND SOURCE: HWY. SAFETY	FED SHARE	$ 470
STATUS:	SEND LGPA WHEN CONCEPT IS APPROVED	FEDERAL HIGHWAY ADMIN FUNDS	GA. SHARE	$ 52
			OTH SHARE	$
GORDON	UNION GROVE ROAD/CR 65 RELOCATION FM SR 3 TO SR 53 / CALHOUN		PE 1997	$ 200
662510	CONSTRUCTION OF NEW ROUTE WITH 4 LANES PROPOSED.	CONG DIST. 9	ROW LOCL	
	LENGTH(Miles/km): 3.20/5.14880		CONST	AFTER 97
	MANAGER: M GANNAWAY (M)	FUND SOURCE: SURFACE TRANSPORT.		
STATUS:		FEDERAL HIGHWAY ADMIN FUNDS		
GORDON	CR 473/FAIRVIEW RD @ LICK CREEK		PE 1993	UNDERWAY
670730	REPLACEMENT OF THE EXISTING BRIDGES(S). NO ADDED LANES.	CONG DIST. 9	ROW LOCL	
	LENGTH(Miles/km): .16/.25744		CONST 1995	$ 125
	MANAGER: BILL MCVEY	FUND SOURCE: BRIDGE PROGRAM	FED SHARE	$ 100
STATUS:	GORDON SGN DO ROW, UTILITIES & NECESSARY DETOURS 2-3-94	FEDERAL HIGHWAY ADMIN FUNDS	GA. SHARE	$ 25
			OTH SHARE	$
GORDON	COOSAWATTEE RVR TRAIL WITH LANDSCAPE & HISTORIC PRESERVATION		PE LOCL	
670940	BICYCLE/PED. FACILITY / ENHANCEMENT	CONG DIST. 9	ROW LOCL	
	LENGTH(Miles/km): 2.34/3.76506 - EXIST. LANES: 0 /PROPOSED LANES:	0	CONST 1997	$ 1250
	MANAGER: JANET HARVEY	FUND SOURCE: TRANS. ENHANCE.	FED SHARE	$ 1000
STATUS:	LGPA TO BE DONE BY CONTRACT	FEDERAL HIGHWAY ADMIN FUNDS	GA. SHARE	$
			OTH SHARE	$ 250

COUNTY / P.I.NO.	DESCRIPTION / PROJECT DATA	COMMENTS	FISCAL YEAR	COST ESTS
HARALSON	COUNTY OPERATED PUBLIC TRANSIT SERVICE			
6B1364	TRANSIT PROJECTS / OPERATIONS	CONG DIST. 7		
	FUNDS RECIPIENT: HARALSON		OPERATING 1995	$ 69
	MANAGER: STEVE KISH	FUND SOURCE: RURAL TRANSIT	FED SHARE	$ 39
STATUS:		FEDERAL TRANSIT ADMIN FUNDS	GA. SHARE	$
			OTH SHARE	$ 30
HARALSON	COUNTY OPERATED PUBLIC TRANSIT SERVICE			
6B1365	TRANSIT PROJECTS / OPERATIONS	CONG DIST. 7		
	FUNDS RECIPIENT: HARALSON		OPERATING 1996	$ 77
	MANAGER: STEVE KISH	FUND SOURCE: RURAL TRANSIT	FED SHARE	$ 43
STATUS:		FEDERAL TRANSIT ADMIN FUNDS	GA. SHARE	$
			OTH SHARE	$ 34
HARALSON	COUNTY OPERATED PUBLIC TRANSIT SERVICE			
6B7084	TRANSIT PROJECTS / OPERATIONS	CONG DIST. 7		
	FUNDS RECIPIENT: HARALSON		OPERATING 1997	$ 87
	MANAGER: STEVE KISH	FUND SOURCE: RURAL TRANSIT	FED SHARE	$ 49
STATUS:		FEDERAL TRANSIT ADMIN FUNDS	GA. SHARE	$
			OTH SHARE	$ 38
HARALSON	ONE CONVERSION VAN WITH LIFT			
6C2364	TRANSIT FACILITIES / CAPITAL	CONG DIST. 7		
	FUNDS RECIPIENT: HARALSON		CAPITAL 1995	$ 32
	MANAGER: STEVE KISH	FUND SOURCE: RURAL TRANSIT	FED SHARE	$ 26
STATUS:	LGPA NOT APPLICABLE	FEDERAL TRANSIT ADMIN FUNDS	GA. SHARE	$ 3
			OTH SHARE	$ 3
HARALSON	ONE CONVERSION VAN			
6C8020	TRANSIT PROJECTS / CAPITAL	CONG DIST. 7		
	FUNDS RECIPIENT: HARALSON		CAPITAL 1997	$ 30
	MANAGER: STEVE KISH	FUND SOURCE: RURAL TRANSIT	FED SHARE	$ 24
STATUS:		FEDERAL TRANSIT ADMIN FUNDS	GA. SHARE	$ 3
			OTH SHARE	$ 3
HARALSON	ONE CONVERSION VAN/LIFT			
6C8038	TRANSIT PROJECTS / CAPITAL	CONG DIST. 7		
	FUNDS RECIPIENT: HARALSON		CAPITAL 1996	$ 32
	MANAGER: STEVE KISH	FUND SOURCE: RURAL TRANSIT	FED SHARE	$ 26
STATUS:		FEDERAL TRANSIT ADMIN FUNDS	GA. SHARE	$ 3
			OTH SHARE	$ 3
HARALSON	I-20 SAFETY IMPROVEMENTS FRM ALA STATE LINE TO SR 61/CARROLL		PE NONE	$ 0
610910	GUARDRAIL / SAFETY	CONG DIST. 7	ROW NONE	$ 0
	LENGTH(Miles/km): 22.00/35.39800 - EXIST. LANES: 0 /PROPOSED LANES: 0		CONST 1995	$ 189
	MANAGER: L. SEABROOK	FUND SOURCE: I-STATE MAINT.	FED SHARE	$ 189
STATUS:	NOT APPLICABLE	FEDERAL HIGHWAY ADMIN FUNDS	GA. SHARE	$
		61091X IS AN ASSOCIATED PROJECT.	OTH SHARE	$

COUNTY / P.I.NO.	DESCRIPTION / PROJECT DATA	COMMENTS	FISCAL YEAR	COST ESTS
HARALSON	SR 120 BTWN BUCHANAN & DALLAS/PAULDING CO...2 EB & 1 WB		PE 1992	UNDERWAY
621580	ADDITION OF A PASSING LANE.	CONG DIST. 7	ROW	AFTER 97
	LENGTH(Miles/km): 3.87/6.22683		CONST	AFTER 97
	MANAGER: BILL MCVEY (M)	FUND SOURCE: SURFACE TRANSPORT.		
STATUS:		FEDERAL HIGHWAY ADMIN FUNDS		
HARALSON	CR 342/S-1618 FM SR 8/US 78/BREMEN N TO MORGAN RD/CR 346		PE 1992	UNDERWAY
631140	MINOR WIDEN & RESURF / RECST. OR REHAB.	CONG DIST. 7	ROW 1995	$ 296
	LENGTH(Miles/km): 5.36/8.62424 - EXIST. LANES: 2 /PROPOSED LANES: 2		CONST 1997	$ 3160
	MANAGER: BILL MCVEY (M)	FUND SOURCE: SURFACE TRANSPORT.	FED SHARE	$ 2528
STATUS:	REQ HARALSON DO UTIL 3-23-92;	FEDERAL HIGHWAY ADMIN FUNDS	GA. SHARE	$ 632
			OTH SHARE	$
HARALSON	CR 342/VINSON MTN RD FM CR 346/MORGAN RD N TO CR 345		PE 1992	UNDERWAY
631143	RECONSTRUCTION & WIDENING. NO LANE ADDITION PROPOSED.	CONG DIST. 7	ROW	AFTER 97
	LENGTH(Miles/km): 4.64/7.46576		CONST	AFTER 97
	MANAGER: BILL MCVEY (M)	FUND SOURCE: SURFACE TRANSPORT.		
STATUS:	HARALSON COUNTY SGN 2-5-92 FOR ROW AND UTILITIES.	FEDERAL HIGHWAY ADMIN FUNDS		
HARALSON	CR 342/440 FM CR 345 N TO CR 168/PLEASANT HILL RD/POLK CO		PE 1992	UNDERWAY
631145	MINOR WIDEN & RESURF / RECST. OR REHAB.	CONG DIST. 7	ROW	AFTER 97
	LENGTH(Miles/km): 5.28/8.49552 - EXIST. LANES: 2 /PROPOSED LANES: 2		CONST	AFTER 97
	MANAGER: BILL MCVEY (M)	FUND SOURCE: SURFACE TRANSPORT.		
STATUS:	REQ HARALSON ROW & UTIL 3/92; POLK REFUSED 4-22-92	FEDERAL HIGHWAY ADMIN FUNDS		
HARALSON	SR 8 EB MP 15.8-17.3; CENTER TL MP 14.0-14.9		PE 1992	UNDERWAY
631170	ADDITION OF A PASSING LANE.	CONG DIST. 7	ROW 1995	$ 274
	LENGTH(Miles/km): 2.20/3.53980		CONST 1997	$ 1422
	MANAGER: BILL MCVEY	FUND SOURCE: SURFACE TRANSPORT.	FED SHARE	$ 1138
STATUS:	REVISED 1-29-92 REQ COUNTY DO UTIL; BREMEN REFUSED 2-18-92	FEDERAL HIGHWAY ADMIN FUNDS	GA. SHARE	$ 284
			OTH SHARE	$
HARALSON	SR 100 FM TALLAPOOSA TO CEDARTOWN/POLK...WDN 10 BOX CLVTS		PE 1992	UNDERWAY
631180	BRIDGES / RECST. OR REHAB.	CONG DIST. 7	ROW	AFTER 97
	LENGTH(Miles/km): 1.80/2.89620		CONST	AFTER 97
	MANAGER: BILL MCVEY (M)	FUND SOURCE: SURFACE TRANSPORT.		
STATUS:	HARALSON SGN 5-9-91/UTIL;POLK/CEDARTOWN/TALLAPOOSA NO UTIL	FEDERAL HIGHWAY ADMIN FUNDS		
HARALSON	SR 120, EB MP 1.36-2.82; WB MP 4.62 TO 6.48		PE 1997	$ 64
641920	ADDITION OF A PASSING LANE.	CONG DIST. 7	ROW	AFTER 97
	LENGTH(Miles/km): 3.32/5.34188		CONST	AFTER 97
	MANAGER: BILL MCVEY (M)	FUND SOURCE: SURFACE TRANSPORT.		
STATUS:		FEDERAL HIGHWAY ADMIN FUNDS		

COUNTY P.I.NO.	DESCRIPTION PROJECT DATA	COMMENTS	FISCAL YEAR	COST ESTS
HARALSON	SR 1/US 27: OVER SOUTHERN RAILROAD IN BUCHANAN.		PE 1995	UNDERWAY
641950	REPLACEMENT OF THE EXISTING BRIDGES(S). NO ADDED LANES.	CONG DIST. 7	ROW 1997	$ 1
	LENGTH(Miles/km): .24/.38616		CONST	AFTER 97
	MANAGER: BILL MCVEY (M)	FUND SOURCE: BRIDGE PROGRAM		
STATUS:	SEND IN 1996	FEDERAL HIGHWAY ADMIN FUNDS		

COUNTY / P.I.NO.	DESCRIPTION / PROJECT DATA	COMMENTS	FISCAL YEAR	COST ESTS
PAULDING	COUNTY OPERATED PUBLIC TRANSIT SERVICE			
6B1374	TRANSIT PROJECTS / OPERATIONS	CONG DIST. 7		
	FUNDS RECIPIENT: PAULDING		OPERATING 1995	$ 53
	MANAGER: STEVE KISH	FUND SOURCE: RURAL TRANSIT	FED SHARE	$ 30
STATUS:		FEDERAL TRANSIT ADMIN FUNDS	GA. SHARE	$
			OTH SHARE	$ 23
PAULDING	COUNTY OPERATED PUBLIC TRANSIT SERVICE			
6B1375	TRANSIT PROJECTS / OPERATIONS	CONG DIST. 7		
	FUNDS RECIPIENT: PAULDING		OPERATING 1996	$ 56
	MANAGER: STEVE KISH	FUND SOURCE: RURAL TRANSIT	FED SHARE	$ 31
STATUS:		FEDERAL TRANSIT ADMIN FUNDS	GA. SHARE	$
			OTH SHARE	$ 24
PAULDING	COUNTY OPERATED PUBLIC TRANSIT SERVICE			
6B7086	TRANSIT PROJECTS / OPERATIONS	CONG DIST. 7		
	FUNDS RECIPIENT: PAULDING		OPERATING 1997	$ 58
	MANAGER: STEVE KISH	FUND SOURCE: RURAL TRANSIT	FED SHARE	$ 33
STATUS:		FEDERAL TRANSIT ADMIN FUNDS	GA. SHARE	$
			OTH SHARE	$ 25
PAULDING	ONE CONVERSION VAN			
6C8021	TRANSIT PROJECTS / CAPITAL	CONG DIST. 7		
	FUNDS RECIPIENT: PAULDING		CAPITAL 1997	$ 30
	MANAGER: STEVE KISH	FUND SOURCE: RURAL TRANSIT	FED SHARE	$ 24
STATUS:		FEDERAL TRANSIT ADMIN FUNDS	GA. SHARE	$ 3
			OTH SHARE	$ 3
PAULDING	SR 61/DALLAS @ SOUTHERN RR		PE 1992	UNDERWAY
620834	REPLACEMENT OF THE EXISTING BRIDGES(S). FROM 2 TO 3 LANES.	CONG DIST. 7	ROW 1995	$ 552
	LENGTH(Miles/km): .47/.75623		CONST 1996	$ 1441
	MANAGER: BILL MCVEY	FUND SOURCE: BRIDGE PROGRAM	FED SHARE	$ 1153
STATUS:	SIGNED BY CITY OF DALLAS 9/30/87 FOR UTILITIES	FEDERAL HIGHWAY ADMIN FUNDS	GA. SHARE	$ 288
			OTH SHARE	$
PAULDING	SR 92 @ SCL RR		PE 1993	UNDERWAY
621022	REHAB. OF THE EXISTING BRIDGE(S). FROM 2 LANES TO 5 LANES.	CONG DIST. 7	ROW 1997	$ 9
	LENGTH(Miles/km): .13/.20917		CONST	AFTER 97
	MANAGER: BILL MCVEY (M)	FUND SOURCE: BRIDGE PROGRAM		
STATUS:	UNDER #621020--CITY/HIRAM SGN 7/1/85 FOR UTILITIES	FEDERAL HIGHWAY ADMIN FUNDS		
PAULDING	SR 120 FM SR 6/US 278 NE TO THE COBB CO LINE		PE 1992	UNDERWAY
621150	RECONSTRUCTION & WIDENING FROM 2 LANES TO 4 LANES.	CONG DIST. 7	ROW 1992	UNDERWAY
	LENGTH(Miles/km): 3.83/6.16247		CONST 1996	$ 9478
	MANAGER: J. GARLAND	FUND SOURCE: SURFACE TRANSPORT.	FED SHARE	$ 7582
STATUS:	COUNTY SIGNED TO DO UTILITIES 2-20-87	FEDERAL HIGHWAY ADMIN FUNDS	GA. SHARE	$ 1896
			OTH SHARE	$

COUNTY / P.I.NO.	DESCRIPTION / PROJECT DATA	COMMENTS	FISCAL YEAR	COST ESTS
PAULDING	SR 61/DALLAS FM SR 120 CONN TO SR 6/US 278		PE 1997	$ 59
621570	RECONSTRUCTION & WIDENING FROM 2 LANES TO 4 LANES.	CONG DIST. 7	ROW	AFTER 97
	LENGTH(Miles/km): 3.20/5.14880		CONST	AFTER 97
	MANAGER: J. GARLAND (M)	FUND SOURCE: NAT'L HIGHWAY		
STATUS:		FEDERAL HIGHWAY ADMIN FUNDS		
PAULDING	SR 120 @ 3 LOC IN HARALSON & PAULDING CO...SEE HARALSON		PE NONE	$ 0
62158X	UNKNOWN / UNKNOWN	CONG DIST. 0 & 0	ROW NONE	$ 0
	LENGTH(Miles/km): .00/.00000 - EXIST. LANES: 0 /PROPOSED LANES: 0		CONST NONE	$ 0
	MANAGER: UNKNOWN	FUND SOURCE: UNKNOWN		
STATUS:		FEDERAL HIGHWAY ADMIN FUNDS		
		621580 IS AN ASSOCIATED PROJECT.		
PAULDING	SR 61 NB 15.0-16.7;NB 17.6-19.6/PAULDING;SB 22.9-0.87/BARTOW		PE 1997	$ 102
621680	ADDITION OF A PASSING LANE.	CONG DIST. 7	ROW	AFTER 97
	LENGTH(Miles/km): 5.67/9.12303		CONST	AFTER 97
	MANAGER: BILL MCVEY (M)	FUND SOURCE: SURFACE TRANSPORT.		
STATUS:		FEDERAL HIGHWAY ADMIN FUNDS		
PAULDING	SR 61 FM WIXS DR/CR 245 TO DALLAS-NEBO RD/CR 467		PE 1997	$ 90
621750	RECONSTRUCTION & WIDENING FROM 2 LANES TO 4 LANES.	CONG DIST. 7	ROW	AFTER 97
	LENGTH(Miles/km): 1.79/2.88011		CONST	AFTER 97
	MANAGER: J. GARLAND (M)	FUND SOURCE: NAT'L HIGHWAY		
STATUS:		FEDERAL HIGHWAY ADMIN FUNDS		
PAULDING	CR 440/CR 470/CR 441 FM CR 168 TO SR 6/PAULDING..SEE POLK		PE NONE	$ 0
63114Y	UNKNOWN / UNKNOWN	CONG DIST. 0 & 0	ROW NONE	$ 0
	LENGTH(Miles/km): .00/.00000 - EXIST. LANES: 0 /PROPOSED LANES: 0		CONST NONE	$ 0
	MANAGER: UNKNOWN	FUND SOURCE: UNKNOWN		
STATUS:		FEDERAL HIGHWAY ADMIN FUNDS		
		631148 IS AN ASSOCIATED PROJECT.		
PAULDING	SR 92 AT GRAYS MILL CREEK IN SOUTH HIRAM		PE NONE	$ 0
631525	REHABILITATION OF THE EXISTING BRIDGE(S). NO ADDED LANES.	CONG DIST. 7	ROW NONE	$ 0
	LENGTH(Miles/km): .23/.37007		CONST 1997	$ 910
	MANAGER: BILL MCVEY	FUND SOURCE: BRIDGE PROGRAM	FED SHARE	$ 728
STATUS:	PAULDING REFUSED TO COMMIT FUNDS 8-11-94 (SEE #641980)	FEDERAL HIGHWAY ADMIN FUNDS	GA. SHARE	$ 182
			OTH SHARE	$
PAULDING	SR 61 FM CR 341/TO SR 6 INCLUDING BRIDGE OVER RR		PE 1993	UNDERWAY
641830	RECONSTRUCTION & WIDENING FROM 2 LANES TO 4 LANES.	CONG DIST. 7	ROW LOCL	
	LENGTH(Miles/km): .29/.46661		CONST	AFTER 97
	MANAGER: BILL MCVEY	FUND SOURCE: HWY. SAFETY		
STATUS:	PAULDING COUNTY REFUSED TO COMMIT FUNDING 6-3-94	FEDERAL HIGHWAY ADMIN FUNDS		

COUNTY / P.I.NO.	DESCRIPTION / PROJECT DATA	COMMENTS	FISCAL YEAR	COST ESTS
PAULDING	SR 92 AT SR 120 CONNECTOR IN HIRAM		PE 1994	UNDERWAY
641980	TURN LANES / SAFETY	CONG DIST. 7	ROW LOCL	
	LENGTH(Miles/km): .24/.38616 - EXIST. LANES: 0 /PROPOSED LANES: 0		CONST 1997	$ 289
	MANAGER: BILL MCVEY (M)	FUND SOURCE: HWY. SAFETY	FED SHARE	$ 260
STATUS:	REQ CITY OF HIRAM DO ROW & UTILITIES 9-25-94	FEDERAL HIGHWAY ADMIN FUNDS	GA. SHARE	$ 29
			OTH SHARE	$
PAULDING	SR 61 AT SR 120 CONNECTOR		PE 1994	UNDERWAY
642030	INTERSECTION IMPROVEMENT / SAFETY	CONG DIST. 7	ROW LOCL	
	LENGTH(Miles/km): .26/.41834 - EXIST. LANES: 3 /PROPOSED LANES: 4		CONST	AFTER 97
	MANAGER: BILL MCVEY	FUND SOURCE: HWY. SAFETY		
STATUS:	CONTACT TRAFFIC OPERATIONS	FEDERAL HIGHWAY ADMIN FUNDS		
PAULDING	CITY OF DALLAS HISTORICAL DISTRICT		PE LOCL	
670920	SIDEWALKS / ENHANCEMENT	CONG DIST. 7	ROW NONE	$ 0
	LENGTH(Miles/km): .00/.00000 - EXIST. LANES: 0 /PROPOSED LANES: 0		CONST 1997	$ 94
	MANAGER: STEVE YOST	FUND SOURCE: TRANS. ENHANCE.	FED SHARE	$ 75
STATUS:	LGPA TO BE DONE BY CONTRACT	FEDERAL HIGHWAY ADMIN FUNDS	GA. SHARE	$
			OTH SHARE	$ 19

COUNTY P.I.NO.	DESCRIPTION PROJECT DATA	COMMENTS	FISCAL YEAR	COST ESTS
POLK	CITY OPERATED PUBLIC TRANSIT SERVICE			
6B1418	TRANSIT PROJECTS / OPERATIONS	CONG DIST. 7		
	FUNDS RECIPIENT: CEDARTOWN		OPERATING 1995	$ 22
	MANAGER: STEVE KISH	FUND SOURCE: RURAL TRANSIT	FED SHARE	$ 13
STATUS:		FEDERAL TRANSIT ADMIN FUNDS	GA. SHARE	$
			OTH SHARE	$ 9
POLK	CITY OPERATED PUBLIC TRANSIT SERVICE			
6B1419	TRANSIT PROJECTS / OPERATIONS	CONG DIST. 7		
	FUNDS RECIPIENT: CEDARTOWN		OPERATING 1996	$ 30
	MANAGER: STEVE KISH	FUND SOURCE: RURAL TRANSIT	FED SHARE	$ 18
STATUS:		FEDERAL TRANSIT ADMIN FUNDS	GA. SHARE	$
			OTH SHARE	$ 12
POLK	CITY OPERATED PUBLIC TRANSIT SERVICE			
6B7088	TRANSIT PROJECTS / OPERATIONS	CONG DIST. 7		
	FUNDS RECIPIENT: CEDARTOWN		OPERATING 1997	$ 33
	MANAGER: STEVE KISH	FUND SOURCE: RURAL TRANSIT	FED SHARE	$ 20
STATUS:		FEDERAL TRANSIT ADMIN FUNDS	GA. SHARE	$
			OTH SHARE	$ 13
POLK	ONE CONVERSION VAN			
6C8039	TRANSIT PROJECTS / CAPITAL	CONG DIST. 7		
	FUNDS RECIPIENT: CEDARTOWN		CAPITAL 1996	$ 29
	MANAGER: STEVE KISH	FUND SOURCE: RURAL TRANSIT	FED SHARE	$ 23
STATUS:		FEDERAL TRANSIT ADMIN FUNDS	GA. SHARE	$ 3
			OTH SHARE	$ 3
POLK	SR 6 FM OLD CEDARTOWN RD/CR 193 E TO SR 101 IN ROCKMART		PE 1992	UNDERWAY
620645	RECONSTRUCTION & WIDENING FROM 2 LANES TO 4 LANES.	CONG DIST. 7	ROW 1996	$ 6500
	LENGTH(Miles/km): 6.27/10.08843		CONST	AFTER 97
	MANAGER: RAY METTS (CM)	FUND SOURCE: SURFACE TRANSPORT.		
STATUS:		FEDERAL HIGHWAY ADMIN FUNDS		
POLK	SR 6 FM CR 154 EASTERLY TO OLD CEDARTOWN RD/CR 193		PE 1992	UNDERWAY
620647	RECONSTRUCTION & WIDENING FROM 2 LANES TO 4 LANES.	CONG DIST. 7	ROW 1996	$ 892
	LENGTH(Miles/km): 4.60/7.40140		CONST	AFTER 97
	MANAGER: RAY METTS (CM)	FUND SOURCE: SURFACE TRANSPORT.		
STATUS:		FEDERAL HIGHWAY ADMIN FUNDS		
POLK	SR 113 FM ROCKMART BYP/CR 433 TO TAYLORSVILLE CTY LMT/CR 249		PE 1993	UNDERWAY
621420	RECONSTRUCTION & WIDENING FROM 2 LANES TO 4 LANES.	CONG DIST. 7	ROW	AFTER 97
	LENGTH(Miles/km): 5.00/8.04500		CONST	AFTER 97
	MANAGER: M GANNAWAY (C)	FUND SOURCE: SURFACE TRANSPORT.		
STATUS:	CITY SGN 6/91 P UTIL IN 3-YEARLY PAYMENTS; COUNTY HAS NO UTL	FEDERAL HIGHWAY ADMIN FUNDS		

COUNTY / P.I.NO.	DESCRIPTION / PROJECT DATA	COMMENTS	FISCAL YEAR	COST ESTS
POLK	SR 113 FM TAYLORSVILLE CL TO CR 31/STILESBORO..SEE BARTOW		PE NONE	$ 0
62143X	UNKNOWN / UNKNOWN	CONG DIST. 0 & 0	ROW NONE	$ 0
	LENGTH(Miles/km): .00/.00000 - EXIST. LANES: 0 /PROPOSED LANES: 0		CONST NONE	$ 0
	MANAGER: M GANNAWAY	FUND SOURCE: UNKNOWN		
STATUS:		FEDERAL HIGHWAY ADMIN FUNDS		
		621430 IS AN ASSOCIATED PROJECT.		
POLK	SR 1/US 27 OVER CEDAR CREEK NEAR CEDARTOWN		PE 1993	UNDERWAY
621470	REHAB. OF THE EXISTING BRIDGE(S). FROM 2 LANES TO 5 LANES.	CONG DIST. 7	ROW NONE	$ 0
	LENGTH(Miles/km): .21/.33789		CONST 1997	$ 283
	MANAGER: J. GRAYBEAL	FUND SOURCE: BRIDGE PROGRAM	FED SHARE	$ 226
STATUS:	REQ POLK DO UTILITIES UNDER #621320, 6-26-89.	FEDERAL HIGHWAY ADMIN FUNDS	GA. SHARE	$ 57
			OTH SHARE	$
POLK	SR 1/US 27: BRIDGE OVER CEDAR CREEK TRIBUTARY SE CEDARTOWN		PE 1993	UNDERWAY
621475	REHAB. OF THE EXISTING BRIDGE(S). FROM 2 LANES TO 4 LANES.	CONG DIST. 7	ROW NONE	$ 0
	LENGTH(Miles/km): .02/.03218		CONST 1997	$ 133
	MANAGER: J. GRAYBEAL	FUND SOURCE: BRIDGE PROGRAM	FED SHARE	$ 106
STATUS:	LGPA COVERED BY #621470	FEDERAL HIGHWAY ADMIN FUNDS	GA. SHARE	$ 27
			OTH SHARE	$
POLK	CR 440/CR 470/CR 441 FM CR 168/POLK TO SR 6/US 278/PAULDING		PE 1992	UNDERWAY
631148	RECONSTRUCTION & WIDENING. NO LANE ADDITION PROPOSED.	CONG DIST. 7	ROW	AFTER 97
	LENGTH(Miles/km): 6.53/10.50677		CONST	AFTER 97
	MANAGER: BILL MCVEY (M)	FUND SOURCE: SURFACE TRANSPORT.		
STATUS:	PAULDING REFUSED 3-6-92 AND POLK REFUSED 4-22-92.	FEDERAL HIGHWAY ADMIN FUNDS		
POLK	CR 342/CR 440 FM CR 345/HARALSON TO CR 168/POLK-SEE HARALSON		PE NONE	$ 0
63114X	UNKNOWN / UNKNOWN	CONG DIST. 0 & 0	ROW NONE	$ 0
	LENGTH(Miles/km): .00/.00000 - EXIST. LANES: 0 /PROPOSED LANES: 0		CONST NONE	$ 0
	MANAGER: UNKNOWN	FUND SOURCE: UNKNOWN		
STATUS:		FEDERAL HIGHWAY ADMIN FUNDS		
		631145 IS AN ASSOCIATED PROJECT.		
POLK	SR 100 CLVT WDN FM TALLAPOOSA TO CEDARTOWN...SEE HARALSON		PE NONE	$ 0
63118X	UNKNOWN / UNKNOWN	CONG DIST. 0 & 0	ROW NONE	$ 0
	LENGTH(Miles/km): .00/.00000 - EXIST. LANES: 0 /PROPOSED LANES: 0		CONST NONE	$ 0
	MANAGER: UNKNOWN	FUND SOURCE: UNKNOWN		
STATUS:		FEDERAL HIGHWAY ADMIN FUNDS		
		631180 IS AN ASSOCIATED PROJECT.		
POLK	CR 439/LIME BRIDGE ROAD OVER McCURRY CREEK		PE 1993	UNDERWAY
631280	REPLACEMENT OF THE EXISTING BRIDGES(S). NO ADDED LANES.	CONG DIST. 7	ROW LOCL	
	LENGTH(Miles/km): .31/.49879		CONST 1997	$ 215
	MANAGER: BILL MCVEY	FUND SOURCE: BRIDGE PROGRAM	FED SHARE	$ 172
STATUS:	POLK COUNTY SGN 7-7-92 ROW, UTILITIES & DETOURS	FEDERAL HIGHWAY ADMIN FUNDS	GA. SHARE	$ 43
			OTH SHARE	$

COUNTY / P.I.NO.	DESCRIPTION / PROJECT DATA	COMMENTS	FISCAL YEAR	COST ESTS
POLK	SR 1 BUS FM SOUTH OF PLANTATION AVE TO CEDARTOWN BYPASS		PE 1994	UNDERWAY
641880	TURN LANES / SAFETY	CONG DIST. 7	ROW 1995	$ 5
	LENGTH(Miles/km): 1.08/1.73772 - EXIST. LANES: 2 /PROPOSED LANES: 3		CONST 1997	$ 435
	MANAGER: BILL MCVEY (M)	FUND SOURCE: NAT'L HIGHWAY	FED SHARE	$ 435
STATUS:	REQ CEDARTOWN DO UTIL 3/94; POLK SGN 4-5-94 FOR UTILITIES	FEDERAL HIGHWAY ADMIN FUNDS	GA. SHARE	$
			OTH SHARE	$
POLK	CR 450/N CAVE SPRING ST/CEDARTOWN @ SKEETER CRK		PE 1994	UNDERWAY
670540	REPLACEMENT OF THE EXISTING BRIDGES(S). NO ADDED LANES.	CONG DIST. 7	ROW LOCL	
	LENGTH(Miles/km): .17/.27353		CONST 1995	$ 210
	MANAGER: BILL MCVEY	FUND SOURCE: BRIDGE PROGRAM	FED SHARE	$ 168
STATUS:	CEDARTOWN SIGNED 8-12-85 FOR ROW AND UTILITIES	FEDERAL HIGHWAY ADMIN FUNDS	GA. SHARE	$ 42
			OTH SHARE	$
POLK	CR 6/LAKE CREEK RD @ LAKE CREEK		PE 1991	UNDERWAY
670676	REPLACEMENT OF THE EXISTING BRIDGES(S). NO ADDED LANES.	CONG DIST. 7	ROW LOCL	
	LENGTH(Miles/km): .16/.25744		CONST 1995	$ 339
	MANAGER: BILL MCVEY	FUND SOURCE: BRIDGE PROGRAM	FED SHARE	$ 271
STATUS:	POLK CO SIGNED FOR ROW, UTILITIES AND DETOURS 6-5-90	FEDERAL HIGHWAY ADMIN FUNDS	GA. SHARE	$ 68
			OTH SHARE	$
POLK	OLD CSX RAILROAD CORRIDOR FROM CEDARTOWN TO ALABAMA		PE LOCL	
670900	BICYCLE/PED. FACILITY / ENHANCEMENT	CONG DIST. 7	ROW 1997	$ 28
	LENGTH(Miles/km): .00/.00000 - EXIST. LANES: 0 /PROPOSED LANES: 0		CONST 1997	$ 407
	MANAGER: JANET HARVEY	FUND SOURCE: TRANS. ENHANCE.	FED SHARE	$ 326
STATUS:	LGPA TO BE DONE BY CONTRACT	FEDERAL HIGHWAY ADMIN FUNDS	GA. SHARE	$ 6
			OTH SHARE	$ 87

COUNTY P.I.NO.	DESCRIPTION PROJECT DATA	COMMENTS	FISCAL YEAR	COST ESTS
WALKER	COUNTY OPERATED PUBLIC TRANSIT SERVICE			
6B1384	TRANSIT PROJECTS / OPERATIONS	CONG DIST. 9		
	FUNDS RECIPIENT: WALKER		OPERATING 1995	$ 61
	MANAGER: STEVE KISH	FUND SOURCE: RURAL TRANSIT	FED SHARE	$ 35
STATUS:		FEDERAL TRANSIT ADMIN FUNDS	GA. SHARE	$
			OTH SHARE	$ 26
WALKER	COUNTY OPERATED PUBLIC TRANSIT SERVICE			
6B1385	TRANSIT PROJECTS / OPERATIONS	CONG DIST. 9		
	FUNDS RECIPIENT: WALKER		OPERATING 1996	$ 64
	MANAGER: STEVE KISH	FUND SOURCE: RURAL TRANSIT	FED SHARE	$ 37
STATUS:		FEDERAL TRANSIT ADMIN FUNDS	GA. SHARE	$
			OTH SHARE	$ 27
WALKER	COUNTY OPERATED PUBLIC TRANSIT SERVICE			
6B7089	TRANSIT PROJECTS / OPERATIONS	CONG DIST. 9		
	FUNDS RECIPIENT: WALKER		OPERATING 1997	$ 68
	MANAGER: STEVE KISH	FUND SOURCE: RURAL TRANSIT	FED SHARE	$ 39
STATUS:		FEDERAL TRANSIT ADMIN FUNDS	GA. SHARE	$
			OTH SHARE	$ 29
WALKER	ONE CONVERSION VAN			
6C2384	TRANSIT PROJECTS / CAPITAL	CONG DIST. 9		
	FUNDS RECIPIENT: WALKER		CAPITAL 1995	$ 29
	MANAGER: STEVE KISH	FUND SOURCE: RURAL TRANSIT	FED SHARE	$ 23
STATUS:	LGPA NOT APPLICABLE	FEDERAL TRANSIT ADMIN FUNDS	GA. SHARE	$ 3
			OTH SHARE	$ 3
WALKER	TWO CONVERSION VANS			
6C2385	TRANSIT PROJECTS / CAPITAL	CONG DIST. 9		
	FUNDS RECIPIENT: WALKER		CAPITAL 1996	$ 57
	MANAGER: STEVE KISH	FUND SOURCE: RURAL TRANSIT	FED SHARE	$ 46
STATUS:	LGPA NOT APPLICABLE	FEDERAL TRANSIT ADMIN FUNDS	GA. SHARE	$ 5
			OTH SHARE	$ 6
WALKER	CHICKAMAUGA BYP FM N LYTLE RD/CR 710 TO US 27 @SR 2/CATOOSA	CHATTANOOGA TIP # 1	PE NONE	$ 0
621192	CONSTRUCTION OF NEW ROUTE WITH 4 LANES PROPOSED.	CONG DIST. 9	ROW NONE	$ 0
	LENGTH(Miles/km): 4.60/7.40140		CONST 1995	$ 17110
	MANAGER: M GANNAWAY	FUND SOURCE: STATE FUNDS	FED SHARE	$ 12833
STATUS:	REQ CATOOSA UTIL 2/91;WALKER &FT OGLETHORPE SGN 2/91 UTILS	FEDERAL HIGHWAY ADMIN FUNDS	GA. SHARE	$ 4278
		62Y192 IS AN ASSOCIATED PROJECT.	OTH SHARE	$
WALKER	SR 136 EB MP 21.4-22.8;EB 25.7-26.6;WB 26.6-28.0		PE 1992	UNDERWAY
621650	ADDITION OF A PASSING LANE.	CONG DIST. 9	ROW	AFTER 97
	LENGTH(Miles/km): 3.70/5.95330		CONST	AFTER 97
	MANAGER: BILL MCVEY (M)	FUND SOURCE: SURFACE TRANSPORT.		
STATUS:		FEDERAL HIGHWAY ADMIN FUNDS		

COUNTY / P.I.NO.	DESCRIPTION / PROJECT DATA	COMMENTS	FISCAL YEAR	COST ESTS
WALKER	SR 337 @ DUCK CREEK		PE 1988	UNDERWAY
630990	REHABILITATION OF THE EXISTING BRIDGE(S). NO ADDED LANES.	CONG DIST. 9	ROW 1990	UNDERWAY
	LENGTH(Miles/km): .10/.16090		CONST 1996	$ 250
	MANAGER: BILL MCVEY	FUND SOURCE: BRIDGE PROGRAM	FED SHARE	$ 200
STATUS:	COUNTY SIGNED 12-1-87 FOR PUBLIC UTILITIES ONLY	FEDERAL HIGHWAY ADMIN FUNDS	GA. SHARE	$ 50
			OTH SHARE	$
WALKER	BURKHALTER GAP RD EXT FM SR 189/DADE TO CR 392/SEE DADE CO		PE NONE	$ 0
63107X	UNKNOWN / UNKNOWN	CONG DIST. 0 & 0	ROW NONE	$ 0
	LENGTH(Miles/km): .00/.00000 - EXIST. LANES: 0 /PROPOSED LANES: 0		CONST NONE	$ 0
	MANAGER: UNKNOWN	FUND SOURCE: UNKNOWN		
STATUS:		FEDERAL HIGHWAY ADMIN FUNDS		
		631070 IS AN ASSOCIATED PROJECT.		
WALKER	SR 341 FM GLASS MILL RD/CR 166 TO GORDON ST	CHATTANOOGA TIP # 17	PE 1992	UNDERWAY
631240	TURN LANES / RECST. OR REHAB.	CONG DIST. 9	ROW NONE	$ 0
	LENGTH(Miles/km): .50/.80450 - EXIST. LANES: 2 /PROPOSED LANES: 3		CONST	AFTER 97
	MANAGER: BILL MCVEY (M)	FUND SOURCE: HWY. SAFETY		
STATUS:		FEDERAL HIGHWAY ADMIN FUNDS		
WALKER	SR 1 AT LEE/GORDON MILL ROAD	CHATTANOOGA TIP # 21	PE NONE	$ 0
631440	SIGNALS / SAFETY	CONG DIST. 9	ROW NONE	$ 0
	LENGTH(Miles/km): .16/.25744 - EXIST. LANES: 0 /PROPOSED LANES: 0		CONST 1996	$ 64
	MANAGER: BURT RIDDLE	FUND SOURCE: SURFACE TRANSPORT.	FED SHARE	$ 51
STATUS:	CONTACT TRAFFIC OPERATIONS	FEDERAL HIGHWAY ADMIN FUNDS	GA. SHARE	$ 13
			OTH SHARE	$
WALKER	SR 1/US 27 FM EXIST 5 LN NEAR CR 215 TO CHICKAMAUGA BYP	CHATTANOOGA TIP # 4	PE 1993	UNDERWAY
641810	TURN LANES / SAFETY	CONG DIST. 9	ROW 1995	$ 100
	LENGTH(Miles/km): 1.01/1.62509 - EXIST. LANES: 4 /PROPOSED LANES: 5		CONST 1996	$ 363
	MANAGER: BILL MCVEY	FUND SOURCE: SURFACE TRANSPORT.	FED SHARE	$ 290
STATUS:	COUNTY SGN 2-1-91 UTIL, ROW, DCL T&S PROJCT	FEDERAL HIGHWAY ADMIN FUNDS	GA. SHARE	$ 73
			OTH SHARE	$
WALKER	SR 193 OVER WEST CHICKAMAUGA CREEK		PE 1994	UNDERWAY
641960	REPLACEMENT OF THE EXISTING BRIDGES(S). NO ADDED LANES.	CONG DIST. 9	ROW 1995	UNDERWAY
	LENGTH(Miles/km): .43/.69187		CONST 1995	$ 884
	MANAGER: BILL MCVEY (M)	FUND SOURCE: BRIDGE PROGRAM	FED SHARE	$ 707
STATUS:	DOT TO PAY UTILITIES 4-13-94	FEDERAL HIGHWAY ADMIN FUNDS	GA. SHARE	$ 177
			OTH SHARE	$
WALKER	McFARLAND AVE AT WEST LAKE, MAPLE, AND JAMES STREETS	CHATTANOOGA TIP # 20	PE 1994	UNDERWAY
650490	SIGNALS / SAFETY	CONG DIST. 9	ROW NONE	$ 0
	LENGTH(Miles/km): 1.44/2.31696 - EXIST. LANES: 3 /PROPOSED LANES: 3		CONST 1995	$ 150
	MANAGER: BURT RIDDLE	FUND SOURCE: SURFACE TRANSPORT.	FED SHARE	$ 120
STATUS:	REQ ROSSVILLE DO UTIL 11/93; WALKER=NO UTIL INVOLVED 11/93	FEDERAL HIGHWAY ADMIN FUNDS	GA. SHARE	$ 30
			OTH SHARE	$

COUNTY P.I.NO.	DESCRIPTION PROJECT DATA	COMMENTS	FISCAL YEAR	COST ESTS
WALKER	POCKET ROAD FM SR 156 TO SR 136 SEE FLOYD COUNTY		PE NONE	$ 0
67101X	UNKNOWN / UNKNOWN	CONG DIST. 7 & 9	ROW NONE	$ 0
	LENGTH(Miles/km): .00/.00000 - EXIST. LANES: 0 /PROPOSED LANES: 0		CONST NONE	$ 0
	MANAGER: UNKNOWN	FUND SOURCE: UNKNOWN		
STATUS:		FEDERAL HIGHWAY ADMIN FUNDS		
		671010 IS AN ASSOCIATED PROJECT.		

Georgia Mountains
Regional Development Center

Banks
Dawson
Forsyth
Franklin
Habersham
Hall
Hart
Lumpkin
Rabun
Stephens
Towns
Union
White

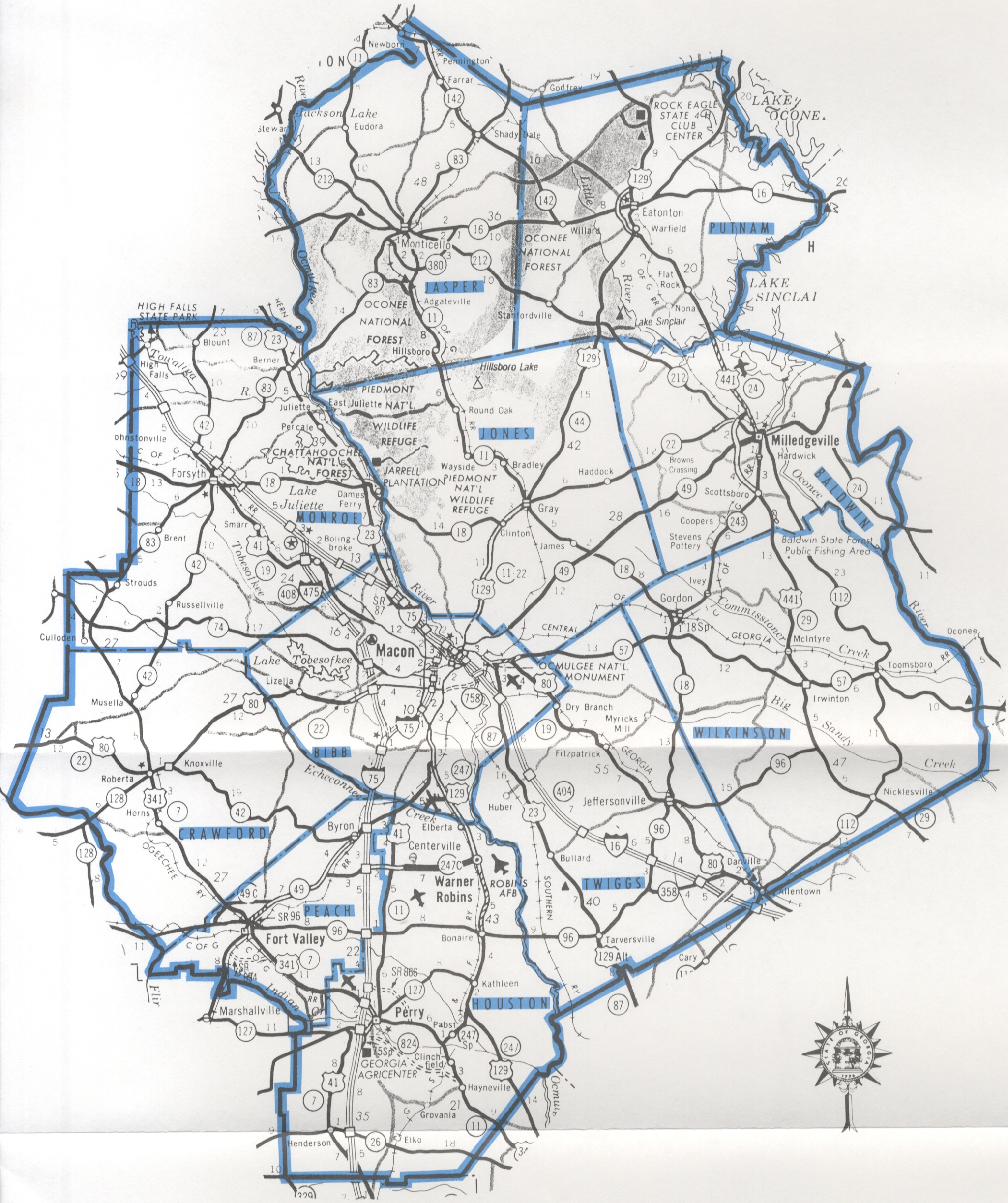

10 0 10

SCALE IN MILES

MIDDLE GEORGIA

COUNTY P.I.NO.	DESCRIPTION PROJECT DATA	COMMENTS	FISCAL YEAR	COST ESTS
BANKS	COUNTY OPERATED PUBLIC TRANSIT SERVICE			
1B1004	TRANSIT PROJECTS / OPERATIONS	CONG DIST. 10		
	FUNDS RECIPIENT: BANKS		OPERATING 1995	$ 18
	MANAGER: STEVE KISH	FUND SOURCE: RURAL TRANSIT	FED SHARE	$ 10
STATUS:		FEDERAL TRANSIT ADMIN FUNDS	GA. SHARE	$
			OTH SHARE	$ 8
BANKS	COUNTY OPERATED PUBLIC TRANSIT SERVICE			
1B1005	TRANSIT PROJECTS / OPERATIONS	CONG DIST. 10		
	FUNDS RECIPIENT: BANKS		OPERATING 1996	$ 19
	MANAGER: STEVE KISH	FUND SOURCE: RURAL TRANSIT	FED SHARE	$ 11
STATUS:		FEDERAL TRANSIT ADMIN FUNDS	GA. SHARE	$
			OTH SHARE	$ 8
BANKS	COUNTY OPERATED PUBLIC TRANSIT SERVICE			
1B7023	TRANSIT PROJECTS / OPERATIONS	CONG DIST. 10		
	FUNDS RECIPIENT: BANKS		OPERATING 1997	$ 20
	MANAGER: STEVE KISH	FUND SOURCE: RURAL TRANSIT	FED SHARE	$ 11
STATUS:		FEDERAL TRANSIT ADMIN FUNDS	GA. SHARE	$
			OTH SHARE	$ 9
BANKS	I-85 SIGN MOD FM DEK CL TO SC STATE LN..GWIN/JACKS/BAR/FRANK		PE NONE	$ 0
11044Y	UNKNOWN / UNKNOWN	CONG DIST. 0 & 0	ROW NONE	$ 0
	LENGTH(Miles/km): .00/.00000 - EXIST. LANES: 0 /PROPOSED LANES: 0		CONST NONE	$ 0
	MANAGER: L. SEABROOK	FUND SOURCE: UNKNOWN		
STATUS:		FEDERAL HIGHWAY ADMIN FUNDS		
		110440 IS AN ASSOCIATED PROJECT.		

COUNTY / P.I.NO.	DESCRIPTION / PROJECT DATA	COMMENTS	FISCAL YEAR	COST ESTS
DAWSON	SR 9 FM SR 53 TO NEAR CR 54;SR 53 FM S/CR [illegible]/ TO CS 501		PE 1993	UNDERWAY
122040	TURN LANES / SAFETY	CONG DIST. 9	ROW LOCL	
	LENGTH(Miles/km): 1.00/1.60900 - EXIST. LANES: 2 /PROPOSED LANES: 3		CONST 1997	$ 678
	MANAGER: L. OWENS (M)	FUND SOURCE: HWY. SAFETY	FED SHARE	$ 610
STATUS:	CITY DAWSWONVILLE SGN 12/8/89 ROW & UTIL - T&S PROJECT	FEDERAL HIGHWAY ADMIN FUNDS	GA. SHARE	$ 68
			OTH SHARE	$

COUNTY P.I.NO.	DESCRIPTION PROJECT DATA	COMMENTS	FISCAL YEAR	COST ESTS
FORSYTH 1B1014	COUNTY OPERATED PUBLIC TRANSIT SERVICE TRANSIT PROJECTS / OPERATIONS FUNDS RECIPIENT: FORSYTH MANAGER: STEVE KISH STATUS:	CONG DIST. 9 FUND SOURCE: RURAL TRANSIT FEDERAL TRANSIT ADMIN FUNDS	OPERATING 1995 FED SHARE GA. SHARE OTH SHARE	$ 54 $ 31 $ $ 23
FORSYTH 1B1015	COUNTY OPERATED PUBLIC TRANSIT SERVICE TRANSIT PROJECTS / OPERATIONS FUNDS RECIPIENT: FORSYTH MANAGER: STEVE KISH STATUS:	CONG DIST. 9 FUND SOURCE: RURAL TRANSIT FEDERAL TRANSIT ADMIN FUNDS	OPERATING 1996 FED SHARE GA. SHARE OTH SHARE	$ 57 $ 33 $ $ 24
FORSYTH 1B7025	COUNTY OPERATED PUBLIC TRANSIT SERVICE TRANSIT PROJECTS / OPERATIONS FUNDS RECIPIENT: FORSYTH MANAGER: STEVE KISH STATUS:	CONG DIST. 9 FUND SOURCE: RURAL TRANSIT FEDERAL TRANSIT ADMIN FUNDS	OPERATING 1997 FED SHARE GA. SHARE OTH SHARE	$ 60 $ 35 $ $ 25
FORSYTH 1C2014	TWO STANDARD VANS AND TWO MOBILE RADIOS TRANSIT PROJECTS / CAPITAL FUNDS RECIPIENT: FORSYTH MANAGER: STEVE KISH STATUS: LGPA NOT APPLICABLE	CONG DIST. 9 FUND SOURCE: RURAL TRANSIT FEDERAL TRANSIT ADMIN FUNDS	CAPITAL 1995 FED SHARE GA. SHARE OTH SHARE	$ 42 $ 34 $ 4 $ 4
FORSYTH 1C8001	ONE CONVERSION VAN/LIFT AND ONE MOBILE RADIO TRANSIT PROJECTS / CAPITAL FUNDS RECIPIENT: FORSYTH MANAGER: STEVE KISH STATUS:	CONG DIST. 9 FUND SOURCE: RURAL TRANSIT FEDERAL TRANSIT ADMIN FUNDS	CAPITAL 1997 FED SHARE GA. SHARE OTH SHARE	$ 34 $ 27 $ 4 $ 3
FORSYTH 121690	SR 9 SOUTH OF CUMMING FM SR 141 N TO SR 20 RECONSTRUCTION & WIDENING FROM 2 LANES TO 4 LANES. LENGTH(Miles/km): 2.82/4.53738 MANAGER: B FERGUSON (CM) STATUS: FORSYTH COUNTY REFUSED 1-8-92.	CONG DIST. 9 FUND SOURCE: SURFACE TRANSPORT. FEDERAL HIGHWAY ADMIN FUNDS	PE 1992 ROW CONST	UNDERWAY AFTER 97 AFTER 97
FORSYTH 121980	SR 141 FM 0.6 MI NORTH OF FULTON CO LINE TO SR 9 RECONSTRUCTION & WIDENING FROM 2 LANES TO 4 LANES. LENGTH(Miles/km): 6.81/10.95729 MANAGER: B FERGUSON (CM) STATUS: FORSYTH COUNTY REFUSED 1-8-92.	CONG DIST. 9 FUND SOURCE: SURFACE TRANSPORT. FEDERAL HIGHWAY ADMIN FUNDS	PE 1992 ROW CONST	UNDERWAY AFTER 97 AFTER 97

COUNTY / P.I.NO.	DESCRIPTION / PROJECT DATA	COMMENTS	FISCAL YEAR	COST ESTS
FORSYTH	SR 369 @ CHATT'CHEE RVR/L LANIER[NEW PARELLEL BR]..HALL		PE 1997	$ 75
122012	REHAB. OF THE EXISTING BRIDGE(S). FROM 2 LANES TO 4 LANES.	CONG DIST. 9	ROW NONE	$ 0
	LENGTH(Miles/km): .50/.80450		CONST	AFTER 97
	MANAGER: B FERGUSON (M)	FUND SOURCE: BRIDGE PROGRAM		
STATUS:	HALL SGN 5-13-91 AND FORSYTH SGN 8-26-91 FOR UTILITIES.	FEDERAL HIGHWAY ADMIN FUNDS		
FORSYTH	SR 306/369 FM SR 400 TO HALL CO LINE/INCL BR @ FOUR MILE CRK		PE 1992	UNDERWAY
122015	RECONSTRUCTION & WIDENING FROM 2 LANES TO 4 LANES.	CONG DIST. 9	ROW	AFTER 97
	LENGTH(Miles/km): 9.09/14.62581		CONST	AFTER 97
	MANAGER: B FERGUSON (M)	FUND SOURCE: SURFACE TRANSPORT.		
STATUS:		FEDERAL HIGHWAY ADMIN FUNDS		
FORSYTH	SR 369 @ SIX MILE & @ TWO MILE CREEKS		PE 1993	UNDERWAY
122017	REHAB. OF THE EXISTING BRIDGE(S). FROM 2 LANES TO 4 LANES.	CONG DIST. 9	ROW NONE	$ 0
	LENGTH(Miles/km): .50/.80450		CONST	AFTER 97
	MANAGER: B FERGUSON (M)	FUND SOURCE: BRIDGE PROGRAM		
STATUS:	LGPA TO BE SENT WITH FR-012-1(21), PI #122015	FEDERAL HIGHWAY ADMIN FUNDS		
FORSYTH	SR 20 FM SR 400 TO SAMPLE ROAD/CR 80		PE 1992	UNDERWAY
122250	RECONSTRUCTION & WIDENING FROM 2 LANES TO 4 LANES.	CONG DIST. 9	ROW	AFTER 97
	LENGTH(Miles/km): 2.02/3.25018		CONST	AFTER 97
	MANAGER: L. OWENS (M)	FUND SOURCE: SURFACE TRANSPORT.		
STATUS:		FEDERAL HIGHWAY ADMIN FUNDS		
FORSYTH	SR 306 EXT FM SR 20 EAST TO SR 9/NEW LOC;EXIST LOC TO SR 400		PE 1997	$ 158
122390	CONSTRUCTION OF NEW ROUTE WITH 4 LANES PROPOSED.	CONG DIST. 9	ROW	AFTER 97
	LENGTH(Miles/km): 4.90/7.88410		CONST	AFTER 97
	MANAGER: B FERGUSON (M)	FUND SOURCE: SURFACE TRANSPORT.		
STATUS:		FEDERAL HIGHWAY ADMIN FUNDS		
FORSYTH	SR 306 AT SR 369		PE 1994	UNDERWAY
132390	INTERSECTION IMPROVEMENT / SAFETY	CONG DIST. 9	ROW 1995	$ 4
	LENGTH(Miles/km): .53/.85277 - EXIST. LANES: 2 /PROPOSED LANES: 3		CONST 1996	$ 310
	MANAGER: L. OWENS	FUND SOURCE: HWY. SAFETY	FED SHARE	$ 279
STATUS:	COUNTY SGN 12-14-92 FOR UTILITIES T&S	FEDERAL HIGHWAY ADMIN FUNDS	GA. SHARE	$ 31
			OTH SHARE	$
FORSYTH	SR 53 AT CR 226/CRYSTAL COVE-WESTBROOK ROADS		PE NONE	$ 0
132510	INTERSECTION IMPROVEMENT / SAFETY	CONG DIST. 9	ROW LOCL	
	LENGTH(Miles/km): .45/.72405 - EXIST. LANES: 2 /PROPOSED LANES: 4		CONST 1997	$ 83
	MANAGER: L. OWENS (M)	FUND SOURCE: NAT'L HIGHWAY	FED SHARE	$ 83
STATUS:	CONTACT TRAFFIC OPERATIONS	FEDERAL HIGHWAY ADMIN FUNDS	GA. SHARE	$
			OTH SHARE	$

COUNTY P.I.NO.	DESCRIPTION PROJECT DATA	COMMENTS	FISCAL YEAR	COST ESTS
FORSYTH	SR 20/SR 9/CUMMING @ CS 526; & CR 87		PE NONE	$ 0
141605	INTERSECTION IMPROVEMENT / SAFETY	CONG DIST. 9	ROW LOCL	
	LENGTH(Miles/km): .10/.16090 - EXIST. LANES: 2 /PROPOSED LANES: 3		CONST 1997	$ 385
	MANAGER: L. OWENS	FUND SOURCE: HWY. SAFETY	FED SHARE	$ 347
STATUS:	COUNTY REFUSED DUE TO COST 9-15-93 OTO PROJECT	FEDERAL HIGHWAY ADMIN FUNDS	GA. SHARE	$ 39
			OTH SHARE	$
FORSYTH	SR 306 AT CR 201/BETTIS TRIBBLE GAP RD IN CUMMING		PE NONE	$ 0
141940	INTERSECTION IMPROVEMENT / SAFETY	CONG DIST. 9	ROW 1995	$ 23
	LENGTH(Miles/km): .00/.00000 - EXIST. LANES: 2 /PROPOSED LANES: 3		CONST 1996	$ 129
	MANAGER: L. OWENS	FUND SOURCE: HWY. SAFETY	FED SHARE	$ 116
STATUS:	FORSYTH SGN 3-14-94 UTILITIES; CUMMING SGN 3-15-94 UTILITIES	FEDERAL HIGHWAY ADMIN FUNDS	GA. SHARE	$ 13
			OTH SHARE	$
FORSYTH	SR 400 @ MCFARLAND, SR 141, SR 20; SR 9 @ SR 369; SR 20 @		PE 1994	UNDERWAY
171120	SIGNALS / SAFETY	CONG DIST. 9	ROW NONE	$ 0
	LENGTH(Miles/km): .01/.01609 - EXIST. LANES: 0 /PROPOSED LANES: 0		CONST 1995	$ 420
	MANAGER: BURT RIDDLE	FUND SOURCE: HWY. SAFETY	FED SHARE	$ 378
STATUS:	FORSYTH COUNTY SIGNED FOR UTILITIES 12-27-93	FEDERAL HIGHWAY ADMIN FUNDS	GA. SHARE	$ 42
			OTH SHARE	$
FORSYTH	POOLE'S MILL COVERED BR OVER SETTERDOWN CK ON POOLE'S MILL		PE NONE	$ 0
171140	BRIDGES / ENHANCEMENT	CONG DIST. 9	ROW NONE	$ 0
	LENGTH(Miles/km): .00/.00000		CONST 1995	$ 132
	MANAGER: J. DIVANA	FUND SOURCE: TRANS. ENHANCE.	FED SHARE	$ 106
STATUS:	DOT WILL PROVIDE THE 20% MATCH	FEDERAL HIGHWAY ADMIN FUNDS	GA. SHARE	$ 26
			OTH SHARE	$

COUNTY / P.I.NO.	DESCRIPTION / PROJECT DATA	COMMENTS	FISCAL YEAR	COST ESTS
FRANKLIN	I-85 SIGN MOD FM DEK CL TO SC STATE LN..GWIN/JACKS/BARR/BANK		PE NONE	$ 0
11044W	UNKNOWN / UNKNOWN	CONG DIST. 0 & 0	ROW NONE	$ 0
	LENGTH(Miles/km): .00/.00000 - EXIST. LANES: 0 /PROPOSED LANES: 0		CONST NONE	$ 0
	MANAGER: L. SEABROOK	FUND SOURCE: UNKNOWN		
STATUS:		FEDERAL HIGHWAY ADMIN FUNDS		
		110440 IS AN ASSOCIATED PROJECT.		
FRANKLIN	I-85 UPGRADE NB REST AREA # 81		PE 1994	UNDERWAY
110460	REST AREA / RECST. OR REHAB.	CONG DIST. 10	ROW NONE	$ 0
	LENGTH(Miles/km): .00/.00000 - EXIST. LANES: 2 /PROPOSED LANES: 4		CONST 1997	$ 1310
	MANAGER: J. GARLAND	FUND SOURCE: I-STATE MAINT.	FED SHARE	$ 1179
STATUS:	NOT APPLICABLE	FEDERAL HIGHWAY ADMIN FUNDS	GA. SHARE	$ 131
			OTH SHARE	$
FRANKLIN	I-85 SB REST AREA #82/WELCOME CENTER & HART		PE 1995	$ 30
110510	REST AREA / RECST. OR REHAB.	CONG DIST. 10	ROW 1995	UNDERWAY
	LENGTH(Miles/km): 1.00/1.60900 - EXIST. LANES: 0 /PROPOSED LANES: 0		CONST 1996	$ 4388
	MANAGER: J. GARLAND	FUND SOURCE: I-STATE MAINT.	FED SHARE	$ 3949
STATUS:	DOT TO PAY FOR NEW WATER AND SEWER LINES 8-22-94	FEDERAL HIGHWAY ADMIN FUNDS	GA. SHARE	$
		11051X IS AN ASSOCIATED PROJECT.	OTH SHARE	$ 439
FRANKLIN	SR 145 @ NORTH FORK BROAD RIVER NW OF LAVONIA		PE 1995	$ 8
141990	REHABILITATION OF THE EXISTING BRIDGE(S). NO ADDED LANES.	CONG DIST. 10	ROW 1997	$ 1
	LENGTH(Miles/km): .22/.35398		CONST 1997	$ 525
	MANAGER: L. OWENS	FUND SOURCE: BRIDGE PROGRAM	FED SHARE	$ 420
STATUS:	REQ FRANKLIN COUNTY DO UTILITIES 5-6-94	FEDERAL HIGHWAY ADMIN FUNDS	GA. SHARE	$ 105
			OTH SHARE	$
FRANKLIN	CROMER'S MILL COVERED BRIDGE OFF SR 106 OVER NAILS CREEK		PE NONE	$ 0
171150	BRIDGES / ENHANCEMENT	CONG DIST. 10	ROW NONE	$ 0
	LENGTH(Miles/km): .00/.00000		CONST 1995	$ 135
	MANAGER: J. DIVANA	FUND SOURCE: TRANS. ENHANCE.	FED SHARE	$ 108
STATUS:	DOT WILL PROVIDE THE 20% MATCH	FEDERAL HIGHWAY ADMIN FUNDS	GA. SHARE	$ 27
			OTH SHARE	$
FRANKLIN	OVERLAYS FOR 013-0013,089,0089,119-0002,119-0040,139-0004		PE NONE	$ 0
811045	BRIDGES / RECST. OR REHAB.	CONG DIST. 10 & 4	ROW NONE	$ 0
	LENGTH(Miles/km): .00/.00000		CONST 1996	$ 1108
	MANAGER: L. SEABROOK	FUND SOURCE: I-STATE MAINT.	FED SHARE	$ 997
STATUS:	NOT APPLICABLE	FEDERAL HIGHWAY ADMIN FUNDS	GA. SHARE	$ 111
		81104X IS AN ASSOCIATED PROJECT.	OTH SHARE	$
FRANKLIN	OVERLAYS FOR SIX BRIDGES IN DIST 1,7; TO SHOW STP FUNDS		PE NONE	$ 0
81Y045	BRIDGES / RECST. OR REHAB.	CONG DIST. 10 & 4	ROW NONE	$ 0
	LENGTH(Miles/km): .00/.00000		CONST 1995	$ 300
	MANAGER: UNKNOWN	FUND SOURCE: SURFACE TRANSPORT.	FED SHARE	$ 240
STATUS:	NOT APPLICABLE	FEDERAL HIGHWAY ADMIN FUNDS	GA. SHARE	$ 60
		811045 IS AN ASSOCIATED PROJECT.	OTH SHARE	$

COUNTY / P.I.NO.	DESCRIPTION / PROJECT DATA	COMMENTS	FISCAL YEAR		COST ESTS
HABERSHA	COUNTY OPERATED PUBLIC TRANSIT SERVICE				
1B1019	TRANSIT PROJECTS / OPERATIONS	CONG DIST. 9			
	FUNDS RECIPIENT: HABERSHAM		OPERATING 1995	$	47
	MANAGER: STEVE KISH	FUND SOURCE: RURAL TRANSIT	FED SHARE	$	25
STATUS:		FEDERAL TRANSIT ADMIN FUNDS	GA. SHARE	$	
			OTH SHARE	$	22
HABERSHA	COUNTY OPERATED PUBLIC TRANSIT SERVICE				
1B1020	TRANSIT PROJECTS / OPERATIONS	CONG DIST. 9			
	FUNDS RECIPIENT: HABERSHAM		OPERATING 1996	$	49
	MANAGER: STEVE KISH	FUND SOURCE: RURAL TRANSIT	FED SHARE	$	26
STATUS:		FEDERAL TRANSIT ADMIN FUNDS	GA. SHARE	$	
			OTH SHARE	$	23
HABERSHA	COUNTY OPERATED PUBLIC TRANSIT SERVICE				
1B7026	TRANSIT PROJECTS / OPERATIONS	CONG DIST. 9			
	FUNDS RECIPIENT: HABERSHAM		OPERATING 1997	$	65
	MANAGER: STEVE KISH	FUND SOURCE: RURAL TRANSIT	FED SHARE	$	34
STATUS:		FEDERAL TRANSIT ADMIN FUNDS	GA. SHARE	$	
			OTH SHARE	$	31
HABERSHA	ONE STANDARD VAN AND ONE MOBILE RADIO				
1C2019	TRANSIT FACILITIES / CAPITAL	CONG DIST. 9			
	FUNDS RECIPIENT: HABERSHAM		CAPITAL 1995	$	21
	MANAGER: STEVE KISH	FUND SOURCE: RURAL TRANSIT	FED SHARE	$	17
STATUS:	LGPA NOT APPLICABLE	FEDERAL TRANSIT ADMIN FUNDS	GA. SHARE	$	2
			OTH SHARE	$	2
HABERSHA	ONE STANDARD VAN AND ONE MOBILE RADIO				
1C8023	TRANSIT PROJECTS / CAPITAL	CONG DIST. 9			
	FUNDS RECIPIENT: HABERSHAM		CAPITAL 1996	$	21
	MANAGER: STEVE KISH	FUND SOURCE: RURAL TRANSIT	FED SHARE	$	17
STATUS:		FEDERAL TRANSIT ADMIN FUNDS	GA. SHARE	$	2
			OTH SHARE	$	2
HABERSHA	SR 17 FR 3-LANE @ SUTTON MILL CK TO SR 115		PE 1993		UNDERWAY
122440	RECONSTRUCTION & WIDENING FROM 2 LANES TO 3 LANES.	CONG DIST. 9	ROW		AFTER 97
	LENGTH(Miles/km): 1.00/1.60900		CONST		AFTER 97
	MANAGER: L. OWENS (M)	FUND SOURCE: SURFACE TRANSPORT.			
STATUS:		FEDERAL HIGHWAY ADMIN FUNDS			
HABERSHA	SR 105 EB MP 6.95-8.0; WB 8.25-9.15...GOES W/122455		PE 1997	$	27
122450	ADDITION OF A PASSING LANE.	CONG DIST. 9	ROW		AFTER 97
	LENGTH(Miles/km): 2.05/3.29845		CONST		AFTER 97
	MANAGER: L. OWENS (M)	FUND SOURCE: SURFACE TRANSPORT.			
STATUS:		FEDERAL HIGHWAY ADMIN FUNDS			

COUNTY / P.I.NO.	DESCRIPTION / PROJECT DATA	COMMENTS	FISCAL YEAR	COST ESTS
HABERSHA	SR 105 OVER SOQUEE CREEK...GOES WITH PI 122450		PE 1997	$ 5
122455	REHAB. OF THE EXISTING BRIDGE(S). FROM 2 LANES TO 3 LANES.	CONG DIST. 9	ROW NONE	$ 0
	LENGTH(Miles/km): .00/.00000		CONST	AFTER 97
	MANAGER: L. OWENS (M)	FUND SOURCE: BRIDGE PROGRAM		
STATUS:		FEDERAL HIGHWAY ADMIN FUNDS		
HABERSHA	ANTIOCH RD/CR 117 FM SR 17 TO SR 17 ALT		PE 1992	UNDERWAY
131080	RECONSTRUCTION & WIDENING. NO LANE ADDITION PROPOSED.	CONG DIST. 9	ROW 1989	UNDERWAY
	LENGTH(Miles/km): 4.00/6.43600		CONST	AFTER 97
	MANAGER: L. OWENS (M)	FUND SOURCE: SURFACE TRANSPORT.		
STATUS:	COUNTY SIGNED FOR UTILITIES 2-17-92 BUT REFUSED TO DO ROW.	FEDERAL HIGHWAY ADMIN FUNDS		
HABERSHA	SR 105/US 441 B FM MAIN ST NW TO SR 365 [& 1-WAY PAIR]		PE 1992	UNDERWAY
132100	RECONSTRUCTION & WIDENING FROM 2 LANES TO 4 LANES.	CONG DIST. 9	ROW 1991	UNDERWAY
	LENGTH(Miles/km): 1.63/2.62267		CONST	AFTER 97
	MANAGER: L. OWENS (M)	FUND SOURCE: SURFACE TRANSPORT.		
STATUS:	REQ COUNTY 9-5-90 DO UTIL; CITY/CORNELIA SGN 9/14/90 UTIL.	FEDERAL HIGHWAY ADMIN FUNDS		
HABERSHA	CR 97/WELCOME HOME CHURCH RD OVER SOUTHERN RR NE MT AIRY		PE 1993	UNDERWAY
170890	REPLACEMENT OF THE EXISTING BRIDGES(S). NO ADDED LANES.	CONG DIST. 9	ROW LOCL	
	LENGTH(Miles/km): .27/.43443		CONST 1995	$ 462
	MANAGER: L. OWENS	FUND SOURCE: BRIDGE PROGRAM	FED SHARE	$ 370
STATUS:	HABERSHAM SGN DO ROW, UTILITIES & DETOURS 4-20-92	FEDERAL HIGHWAY ADMIN FUNDS	GA. SHARE	$ 92
			OTH SHARE	$
HABERSHA	CR 94/NANCY TOWN RD OVER SOUTHERN RR NE OF MT AIRY		PE 1993	UNDERWAY
170891	REPLACEMENT OF THE EXISTING BRIDGES(S). NO ADDED LANES.	CONG DIST. 9	ROW LOCL	
	LENGTH(Miles/km): .24/.38616		CONST 1995	$ 404
	MANAGER: L. OWENS	FUND SOURCE: BRIDGE PROGRAM	FED SHARE	$ 323
STATUS:	HABERSHAM SGN DO ROW, UTILITIES & DETOURS 4-20-92	FEDERAL HIGHWAY ADMIN FUNDS	GA. SHARE	$ 81
			OTH SHARE	$
HABERSHA	TALLULAH GORGE TRAILS/LANDSCAPING ALONG OLD 441; SEE RABUN		PE NONE	$ 0
17104X	UNKNOWN / UNKNOWN	CONG DIST. 0 & 0	ROW NONE	$ 0
	LENGTH(Miles/km): .00/.00000 - EXIST. LANES: 0 /PROPOSED LANES: 0		CONST NONE	$ 0
	MANAGER: UNKNOWN	FUND SOURCE: UNKNOWN		
STATUS:		FEDERAL HIGHWAY ADMIN FUNDS		
		171040 IS AN ASSOCIATED PROJECT.		

COUNTY P.I.NO.	DESCRIPTION PROJECT DATA	COMMENTS	FISCAL YEAR	COST ESTS
HALL 1B1024	COUNTY OPERATED PUBLIC TRANSIT SERVICE TRANSIT PROJECTS / OPERATIONS FUNDS RECIPIENT: HALL MANAGER: STEVE KISH STATUS:	CONG DIST. 9 FUND SOURCE: RURAL TRANSIT FEDERAL TRANSIT ADMIN FUNDS	OPERATING 1995 FED SHARE GA. SHARE OTH SHARE	$ 170 $ 95 $ $ 74
HALL 1B1025	COUNTY OPERATED PUBLIC TRANSIT SERVICE TRANSIT PROJECTS / OPERATIONS FUNDS RECIPIENT: HALL MANAGER: STEVE KISH STATUS:	CONG DIST. 9 FUND SOURCE: RURAL TRANSIT FEDERAL TRANSIT ADMIN FUNDS	OPERATING 1996 FED SHARE GA. SHARE OTH SHARE	$ 178 $ 100 $ $ 77
HALL 1B7027	COUNTY OPERATED PUBLIC TRANSIT SERVICE TRANSIT PROJECTS / OPERATIONS FUNDS RECIPIENT: HALL MANAGER: STEVE KISH STATUS:	CONG DIST. 9 FUND SOURCE: RURAL TRANSIT FEDERAL TRANSIT ADMIN FUNDS	OPERATING 1997 FED SHARE GA. SHARE OTH SHARE	$ 188 $ 105 $ $ 82
HALL 1C2024	ONE CONV. VAN/LIFT, ONE STANDARD VAN AND TWO MOBILE RADIOS TRANSIT PROJECTS / CAPITAL FUNDS RECIPIENT: HALL MANAGER: STEVE KISH STATUS: LGPA NOT APPLICABLE	CONG DIST. 9 FUND SOURCE: RURAL TRANSIT FEDERAL TRANSIT ADMIN FUNDS	CAPITAL 1995 FED SHARE GA. SHARE OTH SHARE	$ 53 $ 42 $ 6 $ 5
HALL 1C2025	ONE CONVERSION VAN/LIFT AND ONE MOBILE RADIO TRANSIT PROJECTS / CAPITAL FUNDS RECIPIENT: HALL MANAGER: STEVE KISH STATUS: LGPA NOT APPLICABLE	CONG DIST. 9 FUND SOURCE: RURAL TRANSIT FEDERAL TRANSIT ADMIN FUNDS	CAPITAL 1996 FED SHARE GA. SHARE OTH SHARE	$ 33 $ 26 $ 4 $ 3
HALL 1C8002	ONE STANDARD VAN AND ONE MOBILE RADIO TRANSIT PROJECTS / CAPITAL FUNDS RECIPIENT: HALL MANAGER: STEVE KISH STATUS:	CONG DIST. 9 FUND SOURCE: RURAL TRANSIT FEDERAL TRANSIT ADMIN FUNDS	CAPITAL 1997 FED SHARE GA. SHARE OTH SHARE	$ 22 $ 18 $ 2 $ 2
HALL 110400	I-985 SPLIT DIAMOND INTERCHANGE @ SR 13 & SR 53 & CD SYSTEM INTERCHANGE / RECST. OR REHAB. LENGTH(Miles/km): 3.10/4.98790 - EXIST. LANES: 4 /PROPOSED LANES: 4 MANAGER: J. GARLAND (M) STATUS:	CONG DIST. 9 FUND SOURCE: NAT'L HIGHWAY FEDERAL HIGHWAY ADMIN FUNDS	PE 1993 ROW CONST	UNDERWAY AFTER 97 AFTER 97

COUNTY / P.I.NO.	DESCRIPTION / PROJECT DATA	COMMENTS	FISCAL YEAR	COST ESTS
HALL	I-985 @ SR 11, NB EXIT LOOP & SB EXIT		PE 1997	$ 20
110465	INTERCHANGE / RECST. OR REHAB.	CONG DIST. 9	ROW	AFTER 97
	LENGTH(Miles/km): 2.00/3.21800 - EXIST. LANES: 2 /PROPOSED LANES: 4		CONST	AFTER 97
	MANAGER: J. GARLAND (M)	FUND SOURCE: NAT'L HIGHWAY		
STATUS:		FEDERAL HIGHWAY ADMIN FUNDS		
HALL	I-985 @ SPOUT SPRINGS ROAD		PE 1997	$ 19
110470	TURN LANES / SAFETY	CONG DIST. 9	ROW	AFTER 97
	LENGTH(Miles/km): .50/.80450 - EXIST. LANES: 4 /PROPOSED LANES: 4		CONST	AFTER 97
	MANAGER: L. OWENS	FUND SOURCE: NAT'L HIGHWAY		
STATUS:		FEDERAL HIGHWAY ADMIN FUNDS		
HALL	I-985 FROM I-85 TO SR 13....GWINNETT -110475		PE NONE	$ 0
11047X	UNKNOWN / UNKNOWN	CONG DIST. 0 & 0	ROW NONE	$ 0
	LENGTH(Miles/km): .00/.00000 - EXIST. LANES: 0 /PROPOSED LANES: 0		CONST NONE	$ 0
	MANAGER: L. SEABROOK	FUND SOURCE: UNKNOWN		
STATUS:		FEDERAL HIGHWAY ADMIN FUNDS		
		110475 IS AN ASSOCIATED PROJECT.		
HALL	BRIDGE PAINTING ON INTERSTATE IN HALL COUNTY		PE NONE	$ 0
110540	BRIDGE PAINTING / MAINTENANCE	CONG DIST. 9	ROW NONE	$ 0
	LENGTH(Miles/km): .00/.00000 - EXIST. LANES: 0 /PROPOSED LANES: 0		CONST 1995	$ 697
	MANAGER: L. SEABROOK	FUND SOURCE: I-STATE MAINT.	FED SHARE	$ 627
STATUS:		FEDERAL HIGHWAY ADMIN FUNDS	GA. SHARE	$ 70
			OTH SHARE	$
HALL	SR 53 CONN FM SR 53 TO W BYPASS/GAINESVILLE		PE 1992	UNDERWAY
121590	RECONSTRUCTION & WIDENING FROM 2 LANES TO 4 LANES.	CONG DIST. 9	ROW 1992	UNDERWAY
	LENGTH(Miles/km): .80/1.28720		CONST 1995	$ 1449
	MANAGER: B FERGUSON	FUND SOURCE: NAT'L HIGHWAY	FED SHARE	$ 1159
STATUS:	GAINESVILLE SGN 7-28-93 FOR UTILITIES.	FEDERAL HIGHWAY ADMIN FUNDS	GA. SHARE	$ 290
			OTH SHARE	$
HALL	SR 53C REL/GAINESVILLE FM SR 53C/W BYP TO SR 13/SR 60		PE 1992	UNDERWAY
121620	CONSTRUCTION OF NEW ROUTE WITH 4 LANES PROPOSED.	CONG DIST. 9	ROW 1992	UNDERWAY
	LENGTH(Miles/km): .90/1.44810		CONST 1995	$ 5429
	MANAGER: BILL MOSKAL	FUND SOURCE: NAT'L HIGHWAY	FED SHARE	$ 4343
STATUS:	DOT TO PAY ROW, UTILITIES & 100% CONST PER LETTER 5-2-91	FEDERAL HIGHWAY ADMIN FUNDS	GA. SHARE	$ 1086
			OTH SHARE	$
HALL	P'TREE IND BLVD FM SR 20/SUGAR HILL TO SR 347/SEE GWINNETT		PE NONE	$ 0
12167X	UNKNOWN / UNKNOWN	CONG DIST. 0 & 0	ROW NONE	$ 0
	LENGTH(Miles/km): .00/.00000 - EXIST. LANES: 0 /PROPOSED LANES: 0		CONST NONE	$ 0
	MANAGER: B FERGUSON	FUND SOURCE: UNKNOWN		
STATUS:		FEDERAL HIGHWAY ADMIN FUNDS		
		121676 IS AN ASSOCIATED PROJECT.		

COUNTY P.I.NO.	DESCRIPTION PROJECT DATA	COMMENTS	FISCAL YEAR	COST ESTS
HALL	SR 53/DAWSONVILLE HWY FM CR 248 @ SARDIS E TO LAKE RANCH CT		PE 1992	UNDERWAY
121780	RECONSTRUCTION & WIDENING FROM 2 LANES TO 4 LANES.	CONG DIST. 9	ROW	AFTER 97
	LENGTH(Miles/km): 2.00/3.21800		CONST	AFTER 97
	MANAGER: K FULBRIGHT (M)	FUND SOURCE: NAT'L HIGHWAY		
STATUS:	REQ GAINESVILLE DO PUB UTIL 12-2-91;HALL SGN 12-23-91 UTILS.	FEDERAL HIGHWAY ADMIN FUNDS		
HALL	SR 11/US 129 FM 0.4 MI S/SR 323 TO 0.3 MI S/CR 719		PE 1993	UNDERWAY
121810	RECONSTRUCTION & WIDENING FROM 2 LANES TO 4 LANES.	CONG DIST. 9	ROW 1993	UNDERWAY
	LENGTH(Miles/km): 2.70/4.34430		CONST 1996	$ 3249
	MANAGER: L. OWENS	FUND SOURCE: NAT'L HIGHWAY	FED SHARE	$ 2599
STATUS:	HALL SGN 3-11-91 UTIL; GAINESVILLE SGN 3-30-94 PUBLIC UTIL	FEDERAL HIGHWAY ADMIN FUNDS	GA. SHARE	$ 650
			OTH SHARE	$
HALL	SR 369/BROWN'S BR RD FM FORSYTH CO LINE TO SR 53		PE 1992	UNDERWAY
122010	RECONSTRUCTION & WIDENING FROM 2 LANES TO 4 LANES.	CONG DIST. 9	ROW	AFTER 97
	LENGTH(Miles/km): 4.93/7.93237		CONST	AFTER 97
	MANAGER: B FERGUSON (M)	FUND SOURCE: SURFACE TRANSPORT.		
STATUS:		FEDERAL HIGHWAY ADMIN FUNDS		
HALL	SR 53 FM LANIER RACEWAY/RD ATLANTA TO I-985		PE 1992	UNDERWAY
122020	RECONSTRUCTION & WIDENING FROM 2 LANES TO 4 LANES.	CONG DIST. 9	ROW	AFTER 97
	LENGTH(Miles/km): 6.80/10.94120		CONST	AFTER 97
	MANAGER: M. REYNOLDS (M)	FUND SOURCE: SURFACE TRANSPORT.		
STATUS:	HALL REFUSED 5-26-92. WILL SEND NEW LGPA IN 1994	FEDERAL HIGHWAY ADMIN FUNDS		
HALL	MCEVER RD FM S/CR 396 NE TO SR 53/MUNDY MILL RD		PE 1992	UNDERWAY
122030	RECONSTRUCTION & WIDENING FROM 2 LANES TO 4 LANES.	CONG DIST. 9	ROW LOCL	
	LENGTH(Miles/km): 3.40/5.47060		CONST	AFTER 97
	MANAGER: B FERGUSON (M)	FUND SOURCE: SURFACE TRANSPORT.		
STATUS:	COUNTY REFUSED 5-26-92	FEDERAL HIGHWAY ADMIN FUNDS		
HALL	SR 11/CLEVELAND HWY FM LIMESTONE RD TO NOPONE RD/& SIGNALS		PE 1992	UNDERWAY
122060	RECONSTRUCTION & WIDENING FROM 2 LANES TO 4 LANES.	CONG DIST. 9	ROW	AFTER 97
	LENGTH(Miles/km): 5.40/8.68860		CONST	AFTER 97
	MANAGER: J. GARLAND (M)	FUND SOURCE: SURFACE TRANSPORT.		
STATUS:	HALL COUNTY SIGNED 12-23-91 FOR UTILITIES.	FEDERAL HIGHWAY ADMIN FUNDS		
HALL	SR 11 @ CHATTAHOOCHEE RIVER		PE 1992	UNDERWAY
122064	REHAB. OF THE EXISTING BRIDGE(S). FROM 2 LANES TO 4 LANES.	CONG DIST. 9	ROW NONE	$ 0
	LENGTH(Miles/km): .16/.25744		CONST	AFTER 97
	MANAGER: J. GARLAND (M)	FUND SOURCE: BRIDGE PROGRAM		
STATUS:	HALL COUNTY SIGNED FOR UTILITIES 12-23-91.	FEDERAL HIGHWAY ADMIN FUNDS		

COUNTY P.I.NO.	DESCRIPTION PROJECT DATA	COMMENTS	FISCAL YEAR	COST ESTS
HALL 122066	SR 11 @ EAST FORK LITTLE RIVER REHAB. OF THE EXISTING BRIDGE(S). FROM 2 LANES TO 4 LANES. LENGTH(Miles/km): .07/.11263 MANAGER: J. GARLAND (M) STATUS: HALL COUNTY SIGNED 12-23-91 FOR UTILITIES.	CONG DIST. 9 FUND SOURCE: BRIDGE PROGRAM FEDERAL HIGHWAY ADMIN FUNDS	PE 1992 ROW NONE CONST	UNDERWAY $ 0 AFTER 97
HALL 12215X	SR 11/US 129 FM S4 332/JACKSON TO SR 323...SEE JACKSONCO UNKNOWN / UNKNOWN LENGTH(Miles/km): .00/.00000 - EXIST. LANES: 0 /PROPOSED LANES: 0 MANAGER: TONY DUKE STATUS:	CONG DIST. 0 & 0 FUND SOURCE: UNKNOWN FEDERAL HIGHWAY ADMIN FUNDS 122150 IS AN ASSOCIATED PROJECT.	PE NONE ROW NONE CONST NONE	$ 0 $ 0 $ 0
HALL 122220	SR 11/CLEVELAND HWY FM NOPONE RD/CR 65 TO SR 284/& RIVER BR RECONSTRUCTION & WIDENING FROM 2 LANES TO 4 LANES. LENGTH(Miles/km): 5.70/9.17130 MANAGER: J. GARLAND (M) STATUS: HALL REFUSED 4/92 & CLERMONT HAS NO UTIL	CONG DIST. 9 FUND SOURCE: SURFACE TRANSPORT. FEDERAL HIGHWAY ADMIN FUNDS	PE 1992 ROW CONST	UNDERWAY AFTER 97 AFTER 97
HALL 122240	SR 11/US 129 FM SR 284/CLERMON TO CLEVELAND BYP/WHITE CO RECONSTRUCTION & WIDENING FROM 2 LANES TO 4 LANES. LENGTH(Miles/km): 7.60/12.22840 MANAGER: J. GARLAND (M) STATUS: COMM LTR TO WHITE:DOT PAY 50% UTIL. WHITE REFUSED 4-30-92	CONG DIST. 9 FUND SOURCE: SURFACE TRANSPORT. FEDERAL HIGHWAY ADMIN FUNDS	PE 1992 ROW CONST	UNDERWAY AFTER 97 AFTER 97
HALL 132200	SR 211 N/BARROW CO LINE @ MULBERRY RIVER REPLACEMENT OF THE EXISTING BRIDGES(S). NO ADDED LANES. LENGTH(Miles/km): .20/.32180 MANAGER: L. OWENS STATUS: HALL COUNTY SIGNED 7-8-91 FOR UTILITIES.	CONG DIST. 9 FUND SOURCE: BRIDGE PROGRAM FEDERAL HIGHWAY ADMIN FUNDS	PE 1993 ROW 1993 CONST 1995 FED SHARE GA. SHARE OTH SHARE	UNDERWAY UNDERWAY $ 930 $ 744 $ 186 $
HALL 132230	SR 51 RELOC FM MAIN ST ALONG ATHENS ST/MOON DR TO SR 51 CONSTRUCTION OF NEW ROUTE WITH 2 LANES PROPOSED. LENGTH(Miles/km): .40/.64360 MANAGER: L. OWENS STATUS: NO UTILITY COST FOR CITY OF LULA OR HALL COUNTY 9-8-93	CONG DIST. 9 FUND SOURCE: SURFACE TRANSPORT. FEDERAL HIGHWAY ADMIN FUNDS	PE 1993 ROW 1993 CONST	UNDERWAY UNDERWAY AFTER 97
HALL 132250	SR 52: WB MP 11.85 TO 13.20 ADDITION OF A PASSING LANE. LENGTH(Miles/km): 1.35/2.17215 MANAGER: L. OWENS (M) STATUS:	CONG DIST. 9 FUND SOURCE: SURFACE TRANSPORT. FEDERAL HIGHWAY ADMIN FUNDS	PE 1997 ROW CONST	$ 13 AFTER 97 AFTER 97

COUNTY P.I.NO.	DESCRIPTION PROJECT DATA	COMMENTS	FISCAL YEAR	COST ESTS
HALL 141810	SR 13/ATLANTA HWY FM SR 53/WINDER HWY TO WEST BYPASS EXT RECONSTRUCTION & WIDENING FROM 3 LANES TO 4 LANES. LENGTH(Miles/km): 4.90/7.88410 MANAGER: J. GARLAND (M) STATUS:	CONG DIST. 9 FUND SOURCE: SURFACE TRANSPORT. FEDERAL HIGHWAY ADMIN FUNDS	PE 1997 ROW CONST	$ 300 AFTER 97 AFTER 97
HALL 141840	SR 283/MT VERNON RD FM S OF CR 51 TO N OF CR 45 TURN LANES / SAFETY LENGTH(Miles/km): 1.40/2.25260 - EXIST. LANES: 2 /PROPOSED LANES: 3 MANAGER: L. OWENS STATUS: REV REQ HALL DO ROW & UTIL 2-9-94;REQ CITY/PUB UTIL 2-11-94	CONG DIST. 9 FUND SOURCE: HWY. SAFETY FEDERAL HIGHWAY ADMIN FUNDS	PE 1994 ROW LOCL CONST 1996 FED SHARE GA. SHARE OTH SHARE	UNDERWAY $ 631 $ 568 $ 63 $
HALL 150140	SR 13/PEACHTREE RD @ SOUTHERN RR REPLACEMENT OF THE EXISTING BRIDGES(S). NO ADDED LANES. LENGTH(Miles/km): .40/.64360 MANAGER: L. OWENS STATUS: REQ HALL DO PVT UTIL 3/94; GAINESVILLE SGN 4-19-94 PUB UTIL	CONG DIST. 9 FUND SOURCE: BRIDGE PROGRAM FEDERAL HIGHWAY ADMIN FUNDS	PE 1985 ROW 1987 CONST 1996 FED SHARE GA. SHARE OTH SHARE	UNDERWAY UNDERWAY $ 1400 $ 1120 $ 280 $
HALL 150200	SR 53 FM SR 369/BROWNS BRIDGE RD TO SR 53 CONN RECONSTRUCTION & WIDENING FROM 2 LANES TO 4 LANES. LENGTH(Miles/km): 2.10/3.37890 MANAGER: BILL MOSKAL (M) STATUS:	CONG DIST. 9 FUND SOURCE: SURFACE TRANSPORT. FEDERAL HIGHWAY ADMIN FUNDS	PE 1993 ROW 1996 CONST	UNDERWAY $ 1389 AFTER 97
HALL 150290	SR 11/MYRTLE ST FM SR 11 TO EXISTING MULTI-LANE @ CR 733 RECONSTRUCTION & WIDENING FROM 2 LANES TO 4 LANES. LENGTH(Miles/km): .50/.80450 MANAGER: K FULBRIGHT (M) STATUS:	CONG DIST. 9 FUND SOURCE: SURFACE TRANSPORT. FEDERAL HIGHWAY ADMIN FUNDS	PE 1994 ROW CONST	UNDERWAY AFTER 97 AFTER 97
HALL 162430	FRIENDSHIP & THOMPSON MILL RD FM I-985 TO SR 211/GWINNETT RECONSTRUCTION & WIDENING. NO LANE ADDITION PROPOSED. LENGTH(Miles/km): 8.40/13.51560 MANAGER: L. OWENS STATUS:	CONG DIST. 9 FUND SOURCE: SURFACE TRANSPORT. FEDERAL HIGHWAY ADMIN FUNDS	PE 1994 ROW LOCL CONST	UNDERWAY AFTER 97
HALL 170730	LAKE LANIER ACCESS RD FM I-985/SR 365 TO SHORELINE DR/CR 592 CONSTRUCTION OF NEW ROUTE WITH 4 LANES PROPOSED. LENGTH(Miles/km): 2.10/3.37890 MANAGER: B FERGUSON STATUS: SIGNED HALL 7/89, BUFORD 6/89 UTIL;GAINESVILLE 7/93 P UTIL.	CONG DIST. 9 FUND SOURCE: LAKE ACCESS PROGRAM FEDERAL HIGHWAY ADMIN FUNDS 170730 IS AN ASSOCIATED PROJECT.	PE 1986 ROW 1987 CONST 1996 FED SHARE GA. SHARE OTH SHARE	UNDERWAY UNDERWAY $ 1770 $ 1682 $ 89 $

COUNTY / P.I.NO.	DESCRIPTION / PROJECT DATA	COMMENTS	FISCAL YEAR	COST ESTS
HALL	LAKE LANIER ACCESS RD FM I-985 TO LAKE (PH II - LANES 3 & 4)		PE 1995	$ 85
170735	RECONSTRUCTION & WIDENING FROM 2 LANES TO 4 LANES.	CONG DIST. 9	ROW 1995	$ 2000
	LENGTH(Miles/km): 3.80/6.11420		CONST 1996	$ 2916
	MANAGER: B FERGUSON	FUND SOURCE: LAKE ACCESS PROGRAM	FED SHARE	$ 2770
STATUS:	HALL SGN 7-10-89 UTIL; CITIES SGN 6-20-89 UTILITIES	FEDERAL HIGHWAY ADMIN FUNDS	GA. SHARE	$ 146
			OTH SHARE	$
HALL	CITY OF GAINESVILLE-BIKE/PEDSTRIAN PATHS TO INTERCONNECT		PE LOCL	
171030	BICYCLE/PED. FACILITY / ENHANCEMENT	CONG DIST. 9	ROW LOCL	
	LENGTH(Miles/km): .00/.00000 - EXIST. LANES: 0 /PROPOSED LANES: 0		CONST 1996	$ 500
	MANAGER: BRENT COOK	FUND SOURCE: TRANS. ENHANCE.	FED SHARE	$ 400
STATUS:	LGPA TO BE DONE BY CONTRACT	FEDERAL HIGHWAY ADMIN FUNDS	GA. SHARE	$
			OTH SHARE	$ 100
HALL	RESTORE FLOWERY BRANCH RAILROAD DEPOT		PE LOCL	
171060	HISTORIC FACILITIES / ENHANCEMENT	CONG DIST. 9	ROW NONE	$ 0
	LENGTH(Miles/km): .00/.00000 - EXIST. LANES: 0 /PROPOSED LANES: 0		CONST 1997	$ 250
	MANAGER: BRENT COOK	FUND SOURCE: TRANS. ENHANCE.	FED SHARE	$ 200
STATUS:	LGPA TO BE DONE BY CONTRACT	FEDERAL HIGHWAY ADMIN FUNDS	GA. SHARE	$
			OTH SHARE	$ 50

COUNTY P.I.NO.	DESCRIPTION PROJECT DATA	COMMENTS	FISCAL YEAR	COST ESTS
HART	COUNTY OPERATED PUBLIC TRANSIT SERVICE			
1B1029	TRANSIT PROJECTS / OPERATIONS	CONG DIST. 10		
	FUNDS RECIPIENT: HART		OPERATING 1995	$ 37
	MANAGER: STEVE KISH	FUND SOURCE: RURAL TRANSIT	FED SHARE	$ 19
STATUS:		FEDERAL TRANSIT ADMIN FUNDS	GA. SHARE	$
			OTH SHARE	$ 18
HART	COUNTY OPERATED PUBLIC TRANSIT SERVICE			
1B1030	TRANSIT PROJECTS / OPERATIONS	CONG DIST. 10		
	FUNDS RECIPIENT: HART		OPERATING 1996	$ 40
	MANAGER: STEVE KISH	FUND SOURCE: RURAL TRANSIT	FED SHARE	$ 21
STATUS:		FEDERAL TRANSIT ADMIN FUNDS	GA. SHARE	$
			OTH SHARE	$ 19
HART	COUNTY OPERATED PUBLIC TRANSIT SERVICE			
1B7028	TRANSIT PROJECTS / OPERATIONS	CONG DIST. 10		
	FUNDS RECIPIENT: HART		OPERATING 1997	$ 42
	MANAGER: STEVE KISH	FUND SOURCE: RURAL TRANSIT	FED SHARE	$ 22
STATUS:		FEDERAL TRANSIT ADMIN FUNDS	GA. SHARE	$
			OTH SHARE	$ 20
HART	I-85 SB REST AREA #82/WELCOME CENTER; SEE FRANKLIN-110510		PE NONE	$ 0
11051X	UNKNOWN / UNKNOWN	CONG DIST. 0 & 0	ROW NONE	$ 0
	LENGTH(Miles/km): .00/.00000 - EXIST. LANES: 0 /PROPOSED LANES: 0		CONST NONE	$ 0
	MANAGER: UNKNOWN	FUND SOURCE: UNKNOWN		
STATUS:		FEDERAL HIGHWAY ADMIN FUNDS		
		110510 IS AN ASSOCIATED PROJECT.		
HART	S HARTWELL BYP FM SR 51/SR 366 TO SR 8/CR 403		PE 1993	UNDERWAY
132130	CONSTRUCTION OF NEW ROUTE WITH 2 LANES PROPOSED.	CONG DIST. 10	ROW LOCL	
	LENGTH(Miles/km): 5.10/8.20590		CONST	AFTER 97
	MANAGER: J. GARLAND (M)	FUND SOURCE: SURFACE TRANSPORT.		
STATUS:		FEDERAL HIGHWAY ADMIN FUNDS		
HART	SR 77 FM SR 77 C TO SR 59;EB ML 17.41 TO ML 18.78		PE 1993	UNDERWAY
132150	MINOR WIDEN & RESURF / RECST. OR REHAB.	CONG DIST. 10	ROW 1993	UNDERWAY
	LENGTH(Miles/km): 5.05/8.12545 - EXIST. LANES: 2 /PROPOSED LANES: 3		CONST 1996	$ 1597
	MANAGER: L. OWENS	FUND SOURCE: SURFACE TRANSPORT.	FED SHARE	$ 1278
STATUS:	HART COUNTY SGN 1-12-93 FOR UTILITIES.	FEDERAL HIGHWAY ADMIN FUNDS	GA. SHARE	$ 319
			OTH SHARE	$
HART	SR 77 FM SR 51 TO SR 77C;FM MP 13.72-15.0;WB MP 11.0-17.0		PE 1993	UNDERWAY
132160	ADDITION OF A PASSING LANE.	CONG DIST. 10	ROW 1995	$ 233
	LENGTH(Miles/km): 5.20/8.36680		CONST 1997	$ 2271
	MANAGER: L. OWENS	FUND SOURCE: SURFACE TRANSPORT.	FED SHARE	$ 1817
STATUS:	HART COUNTY SGN 1-12-93 FOR UTILITIES	FEDERAL HIGHWAY ADMIN FUNDS	GA. SHARE	$ 454
			OTH SHARE	$

COUNTY / P.I.NO.	DESCRIPTION / PROJECT DATA	COMMENTS	FISCAL YEAR	COST ESTS
HART	SR 8/US 29 AT HART INDUSTRIAL PARK/GOLF COURSE ROAD		PE 1994	UNDERWAY
132540	INTERSECTION IMPROVEMENT / SAFETY	CONG DIST. 10	ROW LOCL	
	LENGTH(Miles/km): .50/.80450 - EXIST. LANES: 3 /PROPOSED LANES: 4		CONST 1996	$ 500
	MANAGER: L. OWENS	FUND SOURCE: HWY. SAFETY	FED SHARE	$ 450
STATUS:	REQ HARTWELL DO ROW & UTIL 9/94;CO REFUSED 6/94	FEDERAL HIGHWAY ADMIN FUNDS	GA. SHARE	$ 50
			OTH SHARE	$
HART	CR 240/GRIFFIN RD OVER LITTLE SHOAL CK NE OF BOWERSVILLE		PE 1993	UNDERWAY
170842	REPLACEMENT OF THE EXISTING BRIDGES(S). NO ADDED LANES.	CONG DIST. 10	ROW LOCL	
	LENGTH(Miles/km): .10/.16090		CONST 1995	$ 225
	MANAGER: L. OWENS	FUND SOURCE: BRIDGE PROGRAM	FED SHARE	$ 180
STATUS:	HART SIGNED 4-9-92 FOR ROW, UTILITIES AND DETOURS.	FEDERAL HIGHWAY ADMIN FUNDS	GA. SHARE	$ 45
			OTH SHARE	$
HART	CR 245 @ SHOAL CREEK 6.5 MI NE OF BOWERSVILLE		PE 1994	UNDERWAY
170843	REPLACEMENT OF THE EXISTING BRIDGES(S). NO ADDED LANES.	CONG DIST. 10	ROW LOCL	
	LENGTH(Miles/km): .22/.35398		CONST 1997	$ 363
	MANAGER: L. OWENS	FUND SOURCE: BRIDGE PROGRAM	FED SHARE	$ 290
STATUS:	HART SGN 10-18-93 FOR ROW, UTILITIES & DETOURS	FEDERAL HIGHWAY ADMIN FUNDS	GA. SHARE	$ 73
			OTH SHARE	$
HART	CITY OF HARTWELL COURTHOUSE SQUARE		PE LOCL	
171080	SIDEWALKS / ENHANCEMENT	CONG DIST. 10	ROW NONE	$ 0
	LENGTH(Miles/km): .00/.00000 - EXIST. LANES: 0 /PROPOSED LANES: 0		CONST 1995	$ 21
	MANAGER: JANET HARVEY	FUND SOURCE: TRANS. ENHANCE.	FED SHARE	$ 17
STATUS:	LGPA TO BE DONE BY CONTRACT	FEDERAL HIGHWAY ADMIN FUNDS	GA. SHARE	$
			OTH SHARE	$ 4

COUNTY P.I.NO.	DESCRIPTION PROJECT DATA	COMMENTS	FISCAL YEAR	COST ESTS
LUMPKIN 1B1034	COUNTY OPERATED PUBLIC TRANSIT SERVICE TRANSIT PROJECTS / OPERATIONS FUNDS RECIPIENT: LUMPKIN MANAGER: STEVE KISH STATUS:	CONG DIST. 9 FUND SOURCE: RURAL TRANSIT FEDERAL TRANSIT ADMIN FUNDS	OPERATING 1995 FED SHARE GA. SHARE OTH SHARE	$ 27 $ 16 $ $ 11
LUMPKIN 1B1035	COUNTY OPERATED PUBLIC TRANSIT SERVICE TRANSIT PROJECTS / OPERATIONS FUNDS RECIPIENT: LUMPKIN MANAGER: STEVE KISH STATUS:	CONG DIST. 9 FUND SOURCE: RURAL TRANSIT FEDERAL TRANSIT ADMIN FUNDS	OPERATING 1996 FED SHARE GA. SHARE OTH SHARE	$ 29 $ 17 $ $ 12
LUMPKIN 1B7030	COUNTY OPERATED PUBLIC TRANSIT SERVICE TRANSIT PROJECTS / OPERATIONS FUNDS RECIPIENT: LUMPKIN MANAGER: STEVE KISH STATUS:	CONG DIST. 9 FUND SOURCE: RURAL TRANSIT FEDERAL TRANSIT ADMIN FUNDS	OPERATING 1997 FED SHARE GA. SHARE OTH SHARE	$ 31 $ 18 $ $ 13
LUMPKIN 1C2034	ONE CONVERSION VAN/LIFT TRANSIT PROJECTS / CAPITAL FUNDS RECIPIENT: LUMPKIN MANAGER: STEVE KISH STATUS: LGPA NOT APPLICABLE	CONG DIST. 9 FUND SOURCE: RURAL TRANSIT FEDERAL TRANSIT ADMIN FUNDS	CAPITAL 1995 FED SHARE GA. SHARE OTH SHARE	$ 31 $ 25 $ 3 $ 3
LUMPKIN 1C8003	ONE STANDARD VAN TRANSIT PROJECTS / CAPITAL FUNDS RECIPIENT: LUMPKIN MANAGER: STEVE KISH STATUS:	CONG DIST. 9 FUND SOURCE: RURAL TRANSIT FEDERAL TRANSIT ADMIN FUNDS	CAPITAL 1997 FED SHARE GA. SHARE OTH SHARE	$ 21 $ 17 $ 2 $ 2
LUMPKIN 122370	SR 52 WB BETWN CR 190 & CR 253 [MP 15.8 TO 17.4] ADDITION OF A PASSING LANE. LENGTH(Miles/km): 1.60/2.57440 MANAGER: L. OWENS STATUS: REQ LUMPKIN COUNTY DO UTILITIES 9-21-94	CONG DIST. 9 FUND SOURCE: SURFACE TRANSPORT. FEDERAL HIGHWAY ADMIN FUNDS	PE 1992 ROW 1996 CONST 1997 FED SHARE GA. SHARE OTH SHARE	UNDERWAY $ 80 $ 799 $ 639 $ 160 $
LUMPKIN 170900	CR 213 OVER WATERS/DICKS CREEK BRIDGES / REPLACEMENT LENGTH(Miles/km): .15/.24135 MANAGER: L. OWENS STATUS: LUMPKIN SGN 3-19-92 ROW, UTILITIES AND DETOURS.	CONG DIST. 9 FUND SOURCE: FED. LANDS FEDERAL HIGHWAY ADMIN FUNDS	PE 1993 ROW LOCL CONST 1996 FED SHARE GA. SHARE OTH SHARE	UNDERWAY $ 110 $ 110 $ $

COUNTY P.I NO.	DESCRIPTION PROJECT DATA	COMMENTS	FISCAL YEAR	COST ESTS
LUMPKIN 170910	HIGHTOWER CHURCH ROAD/CR 72 OVER ETOWAH RIVER BY FOREST FWY BRIDGES / REPLACEMENT LENGTH(Miles/km): .10/.16090 MANAGER: L. OWENS	CONG DIST. 9	PE 1993 ROW NONE CONST 1995 FED SHARE GA. SHARE OTH SHARE	UNDERWAY $ 0 $ 320 $ 320 $ $
STATUS:	LUMPKIN COUNTY SGN FOR ROW, UTILITIES & DETOURS 5-13-93	FUND SOURCE: FED. LANDS FEDERAL HIGHWAY ADMIN FUNDS		

COUNTY P.I.NO.	DESCRIPTION PROJECT DATA	COMMENTS	FISCAL YEAR	COST ESTS
RABUN	COUNTY OPERATED PUBLIC TRANSIT SERVICE			
1B1039	TRANSIT PROJECTS / OPERATIONS	CONG DIST. 9		
	FUNDS RECIPIENT: RABUN		OPERATING 1995	$ 18
	MANAGER: STEVE KISH	FUND SOURCE: RURAL TRANSIT	FED SHARE	$ 10
STATUS:		FEDERAL TRANSIT ADMIN FUNDS	GA. SHARE	$
			OTH SHARE	$ 8
RABUN	COUNTY OPERATED PUBLIC TRANSIT SERVICE			
1B1040	TRANSIT PROJECTS / OPERATIONS	CONG DIST. 9		
	FUNDS RECIPIENT: RABUN		OPERATING 1996	$ 18
	MANAGER: STEVE KISH	FUND SOURCE: RURAL TRANSIT	FED SHARE	$ 10
STATUS:		FEDERAL TRANSIT ADMIN FUNDS	GA. SHARE	$
			OTH SHARE	$ 8
RABUN	COUNTY OPERATED PUBLIC TRANSIT SERVICE			
1B7031	TRANSIT PROJECTS / OPERATIONS	CONG DIST. 9		
	FUNDS RECIPIENT: RABUN		OPERATING 1997	$ 20
	MANAGER: STEVE KISH	FUND SOURCE: RURAL TRANSIT	FED SHARE	$ 11
STATUS:		FEDERAL TRANSIT ADMIN FUNDS	GA. SHARE	$
			OTH SHARE	$ 9
RABUN	ONE CONVERSION VAN/LIFT			
1C8024	TRANSIT PROJECTS / CAPITAL	CONG DIST. 9		
	FUNDS RECIPIENT: RABUN		CAPITAL 1995	$ 31
	MANAGER: STEVE KISH	FUND SOURCE: RURAL TRANSIT	FED SHARE	$ 25
STATUS:		FEDERAL TRANSIT ADMIN FUNDS	GA. SHARE	$ 3
			OTH SHARE	$ 3
RABUN	SR 2 ACROSS DAVIS GAP/EB MP 11.24-12.66;WB MP 12.14-13.56		PE 1993	UNDERWAY
121950	ADDITION OF A PASSING LANE.	CONG DIST. 9	ROW 1997	$ 242
	LENGTH(Miles/km): 2.32/3.73288		CONST	AFTER 97
	MANAGER: L. OWENS	FUND SOURCE: NAT'L HIGHWAY		
STATUS:	DOT WILL PAY UTILITIES 11-10-92	FEDERAL HIGHWAY ADMIN FUNDS		
RABUN	TALLULAH GORGE TRAILS/LANDSCAPING ALONG OLD 441 & OLD RR		PE LOCL	
171040	BICYCLE/PED. FACILITY / ENHANCEMENT	CONG DIST. 9	ROW 1995	$ 14
	LENGTH(Miles/km): .00/.00000 - EXIST. LANES: 0 /PROPOSED LANES: 0		CONST 1995	$ 709
	MANAGER: JANET HARVEY	FUND SOURCE: TRANS. ENHANCE.	FED SHARE	$ 567
STATUS:	LGPA TO BE DONE BY CONTRACT	FEDERAL HIGHWAY ADMIN FUNDS	GA. SHARE	$ 3
		17104X IS AN ASSOCIATED PROJECT.	OTH SHARE	$ 145

COUNTY / P.I.NO.	DESCRIPTION / PROJECT DATA	COMMENTS	FISCAL YEAR	COST ESTS
STEPHENS	SR 17 @ OGGS BRANCH		PE 1986	UNDERWAY
121360	REHABILITATION OF THE EXISTING BRIDGE(S). NO ADDED LANES.	CONG DIST. 9	ROW NONE	$ 0
	LENGTH(Miles/km): .30/.48270		CONST	AFTER 97
	MANAGER: L. OWENS	FUND SOURCE: BRIDGE PROGRAM		
STATUS:	LGPA SIGNED 6-18-85 FOR UTILITIES	FEDERAL HIGHWAY ADMIN FUNDS		
STEPHENS	CR 146/RIVERDALE RD OVER WALTON CREEK NE OF TOCCOA		PE 1993	UNDERWAY
170832	REPLACEMENT OF THE EXISTING BRIDGES(S). NO ADDED LANES.	CONG DIST. 9	ROW LOCL	
	LENGTH(Miles/km): .10/.16090		CONST 1995	$ 354
	MANAGER: L. OWENS	FUND SOURCE: BRIDGE PROGRAM	FED SHARE	$ 283
STATUS:	STEPHENS COUNTY SIGNED 4-7-92 FOR ROW, UTILITIES & DETOURS	FEDERAL HIGHWAY ADMIN FUNDS	GA. SHARE	$ 71
			OTH SHARE	$
STEPHENS	CR 16/YOW MILL ROAD @ EASTANOLLEE CREEK 1.9 MI N OF AVALON		PE 1994	UNDERWAY
170833	REPLACEMENT OF THE EXISTING BRIDGES(S). NO ADDED LANES.	CONG DIST. 9	ROW LOCL	
	LENGTH(Miles/km): .20/.32180		CONST 1996	$ 218
	MANAGER: L. OWENS	FUND SOURCE: BRIDGE PROGRAM	FED SHARE	$ 174
STATUS:	STEPHENS SGN DO ROW, UTILITIES & DETOURS 10-19-93	FEDERAL HIGHWAY ADMIN FUNDS	GA. SHARE	$ 44
			OTH SHARE	$
STEPHENS	STREETSCAPE AND RENOVATE OLD DEPOT IN TOCCOA		PE LOCL	
171050	HISTORIC FACILITIES / ENHANCEMENT	CONG DIST. 9	ROW NONE	$ 0
	LENGTH(Miles/km): .00/.00000 - EXIST. LANES: 0 /PROPOSED LANES: 0		CONST 1996	$ 616
	MANAGER: JANET HARVEY	FUND SOURCE: TRANS. ENHANCE.	FED SHARE	$ 493
STATUS:	LGPA TO BE DONE BY CONTRACT	FEDERAL HIGHWAY ADMIN FUNDS	GA. SHARE	$ 77
			OTH SHARE	$ 200

COUNTY P.I.NO.	DESCRIPTION PROJECT DATA	COMMENTS	FISCAL YEAR	COST ESTS
TOWNS	SR 2/US 76 3 MILES SE/HIAWASSEE @ HIAWASSEE RIVER		PE 1997	$ 17
122230	REPLACEMENT OF THE EXISTING BRIDGES(S). NO ADDED LANES.	CONG DIST. 9	ROW	AFTER 97
	LENGTH(Miles/km): .50/.80450		CONST	AFTER 97
	MANAGER: L. OWENS (M)	FUND SOURCE: BRIDGE PROGRAM		
STATUS:		FEDERAL HIGHWAY ADMIN FUNDS		
TOWNS	SR 2/US 76 FM CR 3 TO SR 17		PE 1997	$ 28
122420	RECONSTRUCTION & WIDENING FROM 3 LANES TO 4 LANES.	CONG DIST. 9	ROW	AFTER 97
	LENGTH(Miles/km): 1.50/2.41350		CONST	AFTER 97
	MANAGER: L. OWENS	FUND SOURCE: NAT'L HIGHWAY		
STATUS:		FEDERAL HIGHWAY ADMIN FUNDS		

COUNTY P.I.NO.	DESCRIPTION PROJECT DATA	COMMENTS	FISCAL YEAR	COST ESTS
UNION	CR 1/PAT COLWELL RD OVER NOTTERLY RIVER [illegible]IRSVILLE		PE 1993	UNDERWAY
170870	REPLACEMENT OF THE EXISTING BRIDGES(S). [illegible] ADDED LANES.	CONG DIST. 9	ROW LOCL	
	LENGTH(Miles/km): .15/.24135		CONST 1996	$ 1254
	MANAGER: L. OWENS	FUND SOURCE: BRIDGE PROGRAM	FED SHARE	$ 1003
STATUS:	COUNTY SGN 7-27-92 ROW, UTIL & DETOURS; DOT PAY WATER MAINS	FEDERAL HIGHWAY ADMIN FUNDS	GA. SHARE	$ 251
			OTH SHARE	$

COUNTY P.I.NO.	DESCRIPTION PROJECT DATA	COMMENTS	FISCAL YEAR	COST ESTS
WHITE 121740	SR 17 FM S OF SR 356 TO N OF SR 75 ALT TURN LANES / RECST. OR REHAB. LENGTH(Miles/km): .35/.56315 - EXIST. LANES: 2 /PROPOSED LANES: 3 MANAGER: L. OWENS STATUS: WHITE SGN 10/93 IF CITY PAYS: HELEN HAS NO UTIL INVOLVED	CONG DIST. 9 FUND SOURCE: HWY. SAFETY FEDERAL HIGHWAY ADMIN FUNDS	PE NONE ROW 1990 CONST	$ 0 UNDERWAY AFTER 97
WHITE 122130	SR 75 FM SR 75 ALT/CLEVELAND NE TO CR 88 RECONSTRUCTION & WIDENING FROM 2 LANES TO 3 LANES. LENGTH(Miles/km): 2.21/3.55589 MANAGER: L. OWENS (M) STATUS: REQ CLEVELAND DO UTIL 9-30-91; COUNTY REFUSED 10-9-91.	CONG DIST. 9 FUND SOURCE: SURFACE TRANSPORT. FEDERAL HIGHWAY ADMIN FUNDS	PE 1997 ROW CONST	$ 33 AFTER 97 AFTER 97
WHITE 12224X	SR 11/US 129 FM SR 284/HALL TO CLEVELAND BYP...SEE HALL CO UNKNOWN / UNKNOWN LENGTH(Miles/km): .00/.00000 - EXIST. LANES: 0 /PROPOSED LANES: 0 MANAGER: UNKNOWN STATUS:	CONG DIST. 0 & 0 FUND SOURCE: UNKNOWN FEDERAL HIGHWAY ADMIN FUNDS 122240 IS AN ASSOCIATED PROJECT.	PE NONE ROW NONE CONST NONE	$ 0 $ 0 $ 0
WHITE 141830	SR 384/DUNCAN BRIDGE RD FM W OF SR 115 TO SR 75 (8 LOCATIONS ADDITION OF A PASSING LANE. LENGTH(Miles/km): 7.32/11.77788 MANAGER: L. OWENS (M) STATUS:	CONG DIST. 9 FUND SOURCE: SURFACE TRANSPORT. FEDERAL HIGHWAY ADMIN FUNDS	PE 1997 ROW CONST	$ 140 AFTER 97 AFTER 97
WHITE 162390	CLEVELAND WEST BYP FM SR 115 W/CLEVELAND-SR 11 @HULSEY RD CONSTRUCTION OF NEW ROUTE WITH 2 LANES PROPOSED. LENGTH(Miles/km): 1.80/2.89620 MANAGER: J. GARLAND (M) STATUS:	CONG DIST. 9 FUND SOURCE: SURFACE TRANSPORT. FEDERAL HIGHWAY ADMIN FUNDS	PE 1996 ROW LOCL CONST	$ 90 AFTER 97
WHITE 170881	CS 613/LORELY RD OVER CHATTAHOOCHEE RIVER IN HELEN REPLACEMENT OF THE EXISTING BRIDGES(S). FROM 1 TO 2 LANES. LENGTH(Miles/km): .10/.16090 MANAGER: L. OWENS STATUS: WHITE REFUSED 5-17-92; HELEN SGN 3-4-93 ROW & UTILITIES	CONG DIST. 9 FUND SOURCE: BRIDGE PROGRAM FEDERAL HIGHWAY ADMIN FUNDS	PE 1993 ROW LOCL CONST 1997 FED SHARE GA. SHARE OTH SHARE	UNDERWAY $ 306 $ 245 $ 61 $
WHITE 171020	SAUTEE-NACOOCHEE VALLEY GREENWAYS; P.O. REHAB; LANDSCAPING BICYCLE/PED. FACILITY / ENHANCEMENT LENGTH(Miles/km): .00/.00000 - EXIST. LANES: 0 /PROPOSED LANES: 0 MANAGER: JANET HARVEY STATUS: LGPA TO BE DONE BY CONTRACT	CONG DIST. 9 FUND SOURCE: TRANS. ENHANCE. FEDERAL HIGHWAY ADMIN FUNDS	PE 1997 ROW 1997 CONST 1997 FED SHARE GA. SHARE OTH SHARE	$ 16 $ 250 $ 634 $ 507 $ 203 $ 330

COUNTY P.I.NO.	DESCRIPTION PROJECT DATA	COMMENTS	FISCAL YEAR	COST ESTS
WHITE	STOVALL MILL COVERED BR OVER CHICKAMAUGA CK ADJACENT-SR 255		PE NONE	$ 0
171155	BRIDGES / ENHANCEMENT	CONG DIST. 9	ROW NONE	$ 0
	LENGTH(Miles/km): .00/.00000		CONST 1995	$ 47
	MANAGER: J. DIVANA	FUND SOURCE: TRANS. ENHANCE.	FED SHARE	$ 38
STATUS:	DOT WILL PROVIDE THE 20% MATCH	FEDERAL HIGHWAY ADMIN FUNDS	GA. SHARE	$ 9
			OTH SHARE	$

Heart of Georgia
Regional Development Center

Bleckley
Dodge
Laurens
Montgomery
Pulaski
Telfair
Treutlen
Wheeler
Wilcox

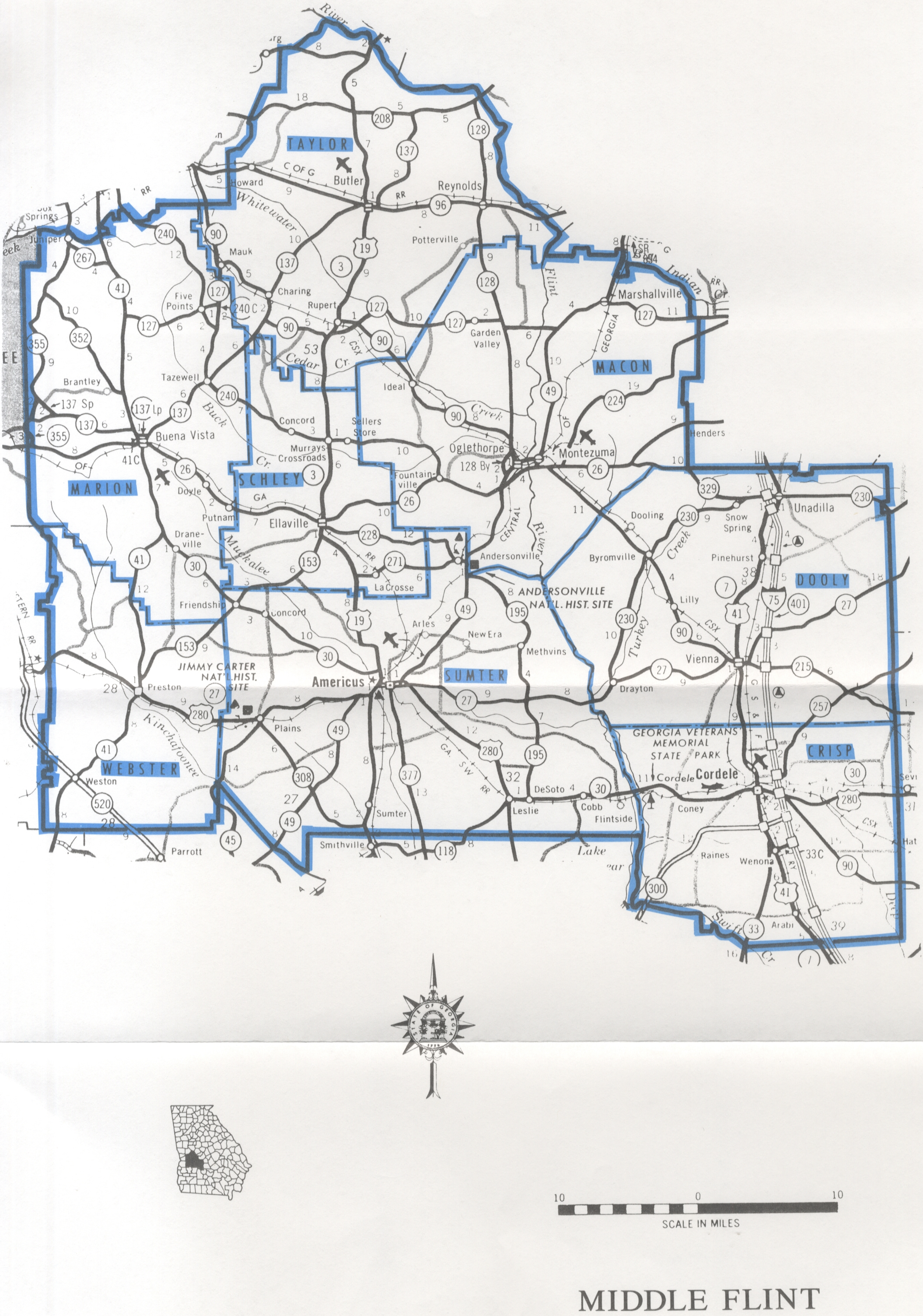

MIDDLE FLINT

COUNTY P.I.NO.	DESCRIPTION PROJECT DATA	COMMENTS	FISCAL YEAR	COST ESTS
BLECKLEY 2B1089	COUNTY OPERATED PUBLIC TRANSIT SERVICE TRANSIT PROJECTS / OPERATIONS FUNDS RECIPIENT: BLECKLEY MANAGER: STEVE KISH STATUS:	CONG DIST. 8 FUND SOURCE: RURAL TRANSIT FEDERAL TRANSIT ADMIN FUNDS	OPERATING 1995 FED SHARE GA. SHARE OTH SHARE	$ 53 $ 31 $ $ 22
BLECKLEY 2B1090	COUNTY OPERATED PUBLIC TRANSIT SERVICE TRANSIT PROJECTS / OPERATIONS FUNDS RECIPIENT: BLECKLEY MANAGER: STEVE KISH STATUS:	CONG DIST. 8 FUND SOURCE: RURAL TRANSIT FEDERAL TRANSIT ADMIN FUNDS	OPERATING 1996 FED SHARE GA. SHARE OTH SHARE	$ 56 $ 33 $ $ 23
BLECKLEY 2B7033	COUNTY OPERATED PUBLIC TRANSIT SERVICE TRANSIT PROJECTS / OPERATIONS FUNDS RECIPIENT: BLECKLEY MANAGER: STEVE KISH STATUS:	CONG DIST. 8 FUND SOURCE: RURAL TRANSIT FEDERAL TRANSIT ADMIN FUNDS	OPERATING 1997 FED SHARE GA. SHARE OTH SHARE	$ 58 $ 34 $ $ 24
BLECKLEY 2C2089	ONE CONVERSION VAN/LIFT AND ONE MOBILE RADIO TRANSIT PROJECTS / CAPITAL FUNDS RECIPIENT: BLECKLEY MANAGER: STEVE KISH STATUS: LGPA NOT APPLICABLE	CONG DIST. 8 FUND SOURCE: RURAL TRANSIT FEDERAL TRANSIT ADMIN FUNDS	CAPITAL 1995 FED SHARE GA. SHARE OTH SHARE	$ 32 $ 26 $ 3 $ 3
BLECKLEY 2C2090	ONE STANDARD VAN AND ONE MOBILE RADIO TRANSIT PROJECTS / CAPITAL FUNDS RECIPIENT: BLECKLEY MANAGER: STEVE KISH STATUS: LGPA NOT APPLICABLE	CONG DIST. 8 FUND SOURCE: RURAL TRANSIT FEDERAL TRANSIT ADMIN FUNDS	CAPITAL 1996 FED SHARE GA. SHARE OTH SHARE	$ 21 $ 17 $ 2 $ 2
BLECKLEY 2C8004	ONE STANDARD VAN AND ONE MOBILE RADIO TRANSIT PROJECTS / CAPITAL FUNDS RECIPIENT: BLECKLEY MANAGER: STEVE KISH STATUS:	CONG DIST. 8 FUND SOURCE: RURAL TRANSIT FEDERAL TRANSIT ADMIN FUNDS	CAPITAL 1997 FED SHARE GA. SHARE OTH SHARE	$ 22 $ 18 $ 2 $ 2
BLECKLEY 221130	SR 87/US 23 IN COCHRAN @ SOUTHERN RR REPLACEMENT OF THE EXISTING BRIDGES(S). NO ADDED LANES. LENGTH(Miles/km): .25/.40225 MANAGER: D. GRIFFITH STATUS: LGPA SIGNED BY CITY 3-13-85 FOR UTILITIES	CONG DIST. 8 FUND SOURCE: BRIDGE PROGRAM FEDERAL HIGHWAY ADMIN FUNDS	PE 1985 ROW 1988 CONST 1995 FED SHARE GA. SHARE OTH SHARE	UNDERWAY UNDERWAY $ 1006 $ 805 $ 201 $

COUNTY / P.I.NO.	DESCRIPTION / PROJECT DATA	COMMENTS	FISCAL YEAR	COST ESTS
BLECKLEY 222070	SR 87 FM SR 112 TO SR 96 IN TWIGGS RECONSTRUCTION & WIDENING FROM 2 LANES TO 4 LANES. LENGTH(Miles/km): 7.79/12.53411 MANAGER: B FERGUSON (M) STATUS: BLECKLEY SGN 4/91 UTIL; TWIGGS REFUSED BY LETTER 4-22-91.	CONG DIST. 8 FUND SOURCE: NAT'L HIGHWAY FEDERAL HIGHWAY ADMIN FUNDS 22207X IS AN ASSOCIATED PROJECT.	PE 1992 ROW 1996 CONST	UNDERWAY $ 494 AFTER 97
BLECKLEY 222360	SR 87 FM SR 257 NW TO THE COCHRAN BYPASS RECONSTRUCTION & WIDENING FROM 2 LANES TO 4 LANES. LENGTH(Miles/km): 2.50/4.02250 MANAGER: B FERGUSON (M) STATUS:	CONG DIST. 8 FUND SOURCE: NAT'L HIGHWAY FEDERAL HIGHWAY ADMIN FUNDS	PE 1996 ROW CONST	$ 90 AFTER 97 AFTER 97
BLECKLEY 242160	SR 112: OVER BOLLINGER CREEK REPLACEMENT OF THE EXISTING BRIDGES(S). NO ADDED LANES. LENGTH(Miles/km): .10/.16090 MANAGER: D. GRIFFITH (M) STATUS:	CONG DIST. 8 FUND SOURCE: BRIDGE PROGRAM FEDERAL HIGHWAY ADMIN FUNDS	PE 1995 ROW 1997 CONST	UNDERWAY $ 1 AFTER 97

COUNTY P.I.NO.	DESCRIPTION PROJECT DATA	COMMENTS	FISCAL YEAR	COST ESTS
DODGE 2B1104	COUNTY OPERATED PUBLIC TRANSIT SERVICE TRANSIT PROJECTS / OPERATIONS FUNDS RECIPIENT: DODGE MANAGER: STEVE KISH STATUS:	CONG DIST. 8 FUND SOURCE: RURAL TRANSIT FEDERAL TRANSIT ADMIN FUNDS	OPERATING 1995 FED SHARE GA. SHARE OTH SHARE	$ 74 $ 44 $ $ 30
DODGE 2B1105	COUNTY OPERATED PUBLIC TRANSIT SERVICE TRANSIT PROJECTS / OPERATIONS FUNDS RECIPIENT: DODGE MANAGER: STEVE KISH STATUS:	CONG DIST. 8 FUND SOURCE: RURAL TRANSIT FEDERAL TRANSIT ADMIN FUNDS	OPERATING 1996 FED SHARE GA. SHARE OTH SHARE	$ 77 $ 46 $ $ 31
DODGE 2B7036	COUNTY OPERATED PUBLIC TRANSIT SERVICE TRANSIT PROJECTS / OPERATIONS FUNDS RECIPIENT: DODGE MANAGER: STEVE KISH STATUS:	CONG DIST. 8 FUND SOURCE: RURAL TRANSIT FEDERAL TRANSIT ADMIN FUNDS	OPERATING 1997 FED SHARE GA. SHARE OTH SHARE	$ 81 $ 49 $ $ 33
DODGE 2C2104	ONE CONVERSION VAN WITH LIFT AND ONE MOBILE RADIO TRANSIT PROJECTS / CAPITAL FUNDS RECIPIENT: DODGE MANAGER: STEVE KISH STATUS: LGPA NOT APPLICABLE	CONG DIST. 8 FUND SOURCE: RURAL TRANSIT FEDERAL TRANSIT ADMIN FUNDS	CAPITAL 1995 FED SHARE GA. SHARE OTH SHARE	$ 32 $ 26 $ 3 $ 3
DODGE 22201X	SR 117 @ BAY CREEK AND BATSON CREEK SW CADWELL; SEE LAURENS UNKNOWN / UNKNOWN LENGTH(Miles/km): .00/.00000 - EXIST. LANES: 0 /PROPOSED LANES: 0 MANAGER: UNKNOWN STATUS:	CONG DIST. 0 & 0 FUND SOURCE: UNKNOWN FEDERAL HIGHWAY ADMIN FUNDS 222010 IS AN ASSOCIATED PROJECT.	PE NONE ROW NONE CONST NONE	$ 0 $ 0 $ 0
DODGE 231340	SR 27 @ SR 87, SECOND AVE, SR 46 IN EASTMAN SIGNALS / SAFETY LENGTH(Miles/km): .50/.80450 - EXIST. LANES: 3 /PROPOSED LANES: 3 MANAGER: D. GRIFFITH STATUS: EASTMAN SGN 8-26-92 FOR UTILITIES T&S	CONG DIST. 8 FUND SOURCE: HWY. SAFETY FEDERAL HIGHWAY ADMIN FUNDS	PE NONE ROW 1994 CONST 1995 FED SHARE GA. SHARE OTH SHARE	$ 0 UNDERWAY $ 464 $ 464 $ $

COUNTY / P.I.NO.	DESCRIPTION / PROJECT DATA	COMMENTS	FISCAL YEAR	COST ESTS
LAURENS	COUNTY OPERATED PUBLIC TRANSIT SERVICE			
2B1144	TRANSIT PROJECTS / OPERATIONS	CONG DIST. 8		
	FUNDS RECIPIENT: LAURENS		OPERATING 1995	$ 52
	MANAGER: STEVE KISH	FUND SOURCE: RURAL TRANSIT	FED SHARE	$ 30
STATUS:		FEDERAL TRANSIT ADMIN FUNDS	GA. SHARE	$
			OTH SHARE	$ 22
LAURENS	COUNTY OPERATED PUBLIC TRANSIT SERVICE			
2B1145	TRANSIT PROJECTS / OPERATIONS	CONG DIST. 8		
	FUNDS RECIPIENT: LAURENS		OPERATING 1996	$ 54
	MANAGER: STEVE KISH	FUND SOURCE: RURAL TRANSIT	FED SHARE	$ 31
STATUS:		FEDERAL TRANSIT ADMIN FUNDS	GA. SHARE	$
			OTH SHARE	$ 23
LAURENS	COUNTY OPERATED PUBLIC TRANSIT SERVICE			
2B7043	TRANSIT PROJECTS / OPERATIONS	CONG DIST. 8		
	FUNDS RECIPIENT: LAURENS		OPERATING 1997	$ 57
	MANAGER: STEVE KISH	FUND SOURCE: RURAL TRANSIT	FED SHARE	$ 33
STATUS:		FEDERAL TRANSIT ADMIN FUNDS	GA. SHARE	$
			OTH SHARE	$ 24
LAURENS	ONE CONV. VAN/LIFT, ONE STANDARD VAN AND TWO MOBILE RADIOS			
2C8008	TRANSIT PROJECTS / CAPITAL	CONG DIST. 8		
	FUNDS RECIPIENT: LAURENS		CAPITAL 1997	$ 57
	MANAGER: STEVE KISH	FUND SOURCE: RURAL TRANSIT	FED SHARE	$ 46
STATUS:		FEDERAL TRANSIT ADMIN FUNDS	GA. SHARE	$ 5
			OTH SHARE	$ 6
LAURENS	ONE STANDARD VAN AND ONE MOBILE RADIO			
2C8027	TRANSIT PROJECTS / CAPITAL	CONG DIST. 8		
	FUNDS RECIPIENT: LAURENS		CAPITAL 1995	$ 21
	MANAGER: STEVE KISH	FUND SOURCE: RURAL TRANSIT	FED SHARE	$ 17
STATUS:		FEDERAL TRANSIT ADMIN FUNDS	GA. SHARE	$ 2
			OTH SHARE	$ 2
LAURENS	I-16 @ SR31/US 441 IN DUBLIN & RELOC PINEHILL ROAD		PE 1993	UNDERWAY
210500	INTERCHANGE / RECST. OR REHAB.	CONG DIST. 8	ROW 1994	UNDERWAY
	LENGTH(Miles/km): .56/.90104 - EXIST. LANES: 4 /PROPOSED LANES: 4		CONST 1995	$ 3315
	MANAGER: J. GARLAND	FUND SOURCE: I-STATE MAINT.	FED SHARE	$ 2984
STATUS:	DUBLIN SGN 1-18-93 PUB UTIL; LAURENS - NO UTIL INVOLVED 5/93	FEDERAL HIGHWAY ADMIN FUNDS	GA. SHARE	$ 332
			OTH SHARE	$
LAURENS	I-16 ACROSS OCONEE RIVER AND OVERFLOWS (10 BRIDGES)		PE 1994	UNDERWAY
210650	BRIDGES / RECST. OR REHAB.	CONG DIST. 8	ROW NONE	$ 0
	LENGTH(Miles/km): 2.22/3.57198		CONST 1997	$ 6195
	MANAGER: GENE POWELL (M)	FUND SOURCE: I-STATE MAINT.	FED SHARE	$ 5576
STATUS:	REQ LAURENS COUNTY DO UTILITIES 10-5-93	FEDERAL HIGHWAY ADMIN FUNDS	GA. SHARE	$ 620
			OTH SHARE	$

COUNTY P.I.NO.	DESCRIPTION PROJECT DATA	COMMENTS	FISCAL YEAR	COST ESTS
LAURENS 210660	I-16 AT TURKEY CK, PUGHES CK & MERCER CK BRIDGES / RECST. OR REHAB. LENGTH(Miles/km): 1.00/1.60900 MANAGER: GENE POWELL (M) STATUS: REQ LAURENS COUNTY DO UTILITIES 10-5-93	CONG DIST. 8 FUND SOURCE: I-STATE MAINT. FEDERAL HIGHWAY ADMIN FUNDS	PE 1994 ROW NONE CONST 1997 FED SHARE GA. SHARE OTH SHARE	UNDERWAY $ 0 $ 1261 $ 1135 $ 126 $
LAURENS 221810	SR 19/DUBLIN FM MULTI-LN @ INDUSTRIAL BLVD NW TO S-1641 & BR RECONSTRUCTION & WIDENING FROM 2 LANES TO 5 LANES. LENGTH(Miles/km): 1.91/3.07319 MANAGER: K FULBRIGHT STATUS: REQ LAURENS CO 10-11-90;DUBLIN SGN 2/1/91 CITY UTILITIES	CONG DIST. 8 FUND SOURCE: SURFACE TRANSPORT. FEDERAL HIGHWAY ADMIN FUNDS	PE 1992 ROW 1996 CONST 1997 FED SHARE GA. SHARE OTH SHARE	UNDERWAY $ 145 $ 2319 $ 1855 $ 464 $
LAURENS 221820	SR 29/US 441 FM NORTHVIEW AVE TO 1500' N/TERRACE DR & BRIDGE RECONSTRUCTION & WIDENING FROM 2 LANES TO 5 LANES. LENGTH(Miles/km): 1.39/2.23651 MANAGER: K FULBRIGHT STATUS: REQ CO DO UTIL 9-5-90; CITY/DUBLIN SIGNED 9/14/90-UTILITIES	CONG DIST. 8 FUND SOURCE: SURFACE TRANSPORT. FEDERAL HIGHWAY ADMIN FUNDS	PE 1992 ROW 1992 CONST 1995 FED SHARE GA. SHARE OTH SHARE	UNDERWAY UNDERWAY $ 2448 $ 1958 $ 490 $
LAURENS 222010	SR 117 @ BAY CREEK AND BATSON CREEK SW OF CADWELL; & DODGE REPLACEMENT OF THE EXISTING BRIDGES(S). NO ADDED LANES. LENGTH(Miles/km): .10/.16090 MANAGER: D. GRIFFITH STATUS: LAURENS SGN 5-25-94 FOR UTILITIES; DODGE: NO UTIL INVOLVED	CONG DIST. 8 FUND SOURCE: BRIDGE PROGRAM FEDERAL HIGHWAY ADMIN FUNDS 22201X IS AN ASSOCIATED PROJECT.	PE 1993 ROW 1993 CONST 1995 FED SHARE GA. SHARE OTH SHARE	UNDERWAY UNDERWAY $ 425 $ 340 $ 85 $
LAURENS 271000	NATHANIEL DRIVE FROM SR 26 TO SR 199 IN EAST DUBLIN RECONSTRUCTION & WIDENING FROM 2 LANES TO 5 LANES. LENGTH(Miles/km): 3.42/5.50278 MANAGER: D. GRIFFITH (M) STATUS:	CONG DIST. 8 FUND SOURCE: SURFACE TRANSPORT. FEDERAL HIGHWAY ADMIN FUNDS	PE 1995 ROW LOCL CONST	UNDERWAY AFTER 97

COUNTY / P.I.NO.	DESCRIPTION / PROJECT DATA	HEART OF GEORGIA REGIONAL DEVELOPMENT COMMISSION	COMMENTS	FISCAL YEAR		COST ESTS
MONTGOME	COUNTY OPERATED PUBLIC TRANSIT SERVICE					
5B1309	TRANSIT PROJECTS / OPERATIONS		CONG DIST. 1			
	FUNDS RECIPIENT: MONTGOMERY			OPERATING -	$	40
	MANAGER: STEVE KISH		FUND SOURCE: RURAL TRANSIT	FED SHARE	$	23
STATUS:			FEDERAL TRANSIT ADMIN FUNDS	GA. SHARE	$	
				OTH SHARE	$	17
MONTGOME	COUNTY OPERATED PUBLIC TRANSIT SERVICE					
5B1310	TRANSIT PROJECTS / OPERATIONS		CONG DIST. 1			
	FUNDS RECIPIENT: MONTGOMERY			OPERATING 1996	$	41
	MANAGER: STEVE KISH		FUND SOURCE: RURAL TRANSIT	FED SHARE	$	24
STATUS:			FEDERAL TRANSIT ADMIN FUNDS	GA. SHARE	$	
				OTH SHARE	$	17
MONTGOME	COUNTY OPERATED PUBLIC TRANSIT SERVICE					
5B7073	TRANSIT PROJECTS / OPERATIONS		CONG DIST. 1			
	FUNDS RECIPIENT: MONTGOMERY			OPERATING 1997	$	43
	MANAGER: STEVE KISH		FUND SOURCE: RURAL TRANSIT	FED SHARE	$	25
STATUS:			FEDERAL TRANSIT ADMIN FUNDS	GA. SHARE	$	
				OTH SHARE	$	18
MONTGOME	SR 15 BTWN HIGGSTON & TARRYTOWN: NB MP 5.0-6.4;SB 8.7-9.7			PE 1996	$	27
522520	ADDITION OF A PASSING LANE.		CONG DIST. 1	ROW 1997	$	5
	LENGTH(Miles/km): 2.40/3.86160			CONST	AFTER	97
	MANAGER: PETE BLOCKER		FUND SOURCE: SURFACE TRANSPORT.			
STATUS:	SEND LGPA IN 1996		FEDERAL HIGHWAY ADMIN FUNDS			
MONTGOME	SR 292 IMPROVE FM MORN'SIDE TO LOWERY W/RIGHT TURN;WILSON RD			PE 1995	$	28
550610	TURN LANES / RECST. OR REHAB.		CONG DIST. 1	ROW LOCL		
	LENGTH(Miles/km): .65/1.04585 - EXIST. LANES: 2 /PROPOSED LANES:		3	CONST	AFTER	97
	MANAGER: PETE BLOCKER		FUND SOURCE: HWY. SAFETY			
STATUS:	CONTACT TRAFFIC OPERATIONS		FEDERAL HIGHWAY ADMIN FUNDS			
			55061X IS AN ASSOCIATED PROJECT.			

COUNTY / P.I.NO.	DESCRIPTION / PROJECT DATA	HEART OF GEORGIA REGIONAL DEVELOPMENT COMMISSION	COMMENTS	FISCAL YEAR		COST ESTS
PULASKI	COUNTY OPERATED PUBLIC TRANSIT SERVICE					
3B1239	TRANSIT PROJECTS / OPERATIONS		CONG DIST. 8			
	FUNDS RECIPIENT: PULASKI			OPERATING 1995	$	22
	MANAGER: STEVE KISH		FUND SOURCE: RURAL TRANSIT	FED SHARE	$	13
STATUS:			FEDERAL TRANSIT ADMIN FUNDS	GA. SHARE	$	
				OTH SHARE	$	9
PULASKI	COUNTY OPERATED PUBLIC TRANSIT SERVICE					
3B1240	TRANSIT PROJECTS / OPERATIONS		CONG DIST. 8			
	FUNDS RECIPIENT: PULASKI			OPERATING 1996	$	24
	MANAGER: STEVE KISH		FUND SOURCE: RURAL TRANSIT	FED SHARE	$	14
STATUS:			FEDERAL TRANSIT ADMIN FUNDS	GA. SHARE	$	
				OTH SHARE	$	10
PULASKI	COUNTY OPERATED PUBLIC TRANSIT SERVICE					
3B7060	TRANSIT PROJECTS / OPERATIONS		CONG DIST. 8			
	FUNDS RECIPIENT: PULASKI			OPERATING 1997	$	24
	MANAGER: STEVE KISH		FUND SOURCE: RURAL TRANSIT	FED SHARE	$	14
STATUS:			FEDERAL TRANSIT ADMIN FUNDS	GA. SHARE	$	
				OTH SHARE	$	10
PULASKI	SR 230 @ SOUTH PRONG BIG TUCSAWHATCHEE CRK W/HAWKINSVILLE			PE 1993		UNDERWAY
331620	REPLACEMENT OF THE EXISTING BRIDGES(S). NO ADDED LANES.		CONG DIST. 8	ROW 1995	$	15
	LENGTH(Miles/km): .50/.80450			CONST 1996	$	500
	MANAGER: GORDON BROWN		FUND SOURCE: BRIDGE PROGRAM	FED SHARE	$	400
STATUS:	PULASKI REFUSED 10-5-92.		FEDERAL HIGHWAY ADMIN FUNDS	GA. SHARE	$	100
				OTH SHARE	$	
PULASKI	SR 11/US 341 OVER TOWN CREEK NORTH OF HAWKINSVILLE			PE NONE	$	0
332030	REHAB. OF THE EXISTING BRIDGE(S). FROM 2 LANES TO 3 LANES.		CONG DIST. 8	ROW NONE	$	0
	LENGTH(Miles/km): .02/.03218			CONST 1996	$	246
	MANAGER: B FERGUSON		FUND SOURCE: BRIDGE PROGRAM	FED SHARE	$	197
STATUS:	SEE #322170		FEDERAL HIGHWAY ADMIN FUNDS	GA. SHARE	$	49
				OTH SHARE	$	

COUNTY P.I.NO.	DESCRIPTION PROJECT DATA	COMMENTS	FISCAL YEAR	COST ESTS
TELFAIR 5B1319	COUNTY OPERATED PUBLIC TRANSIT SERVICE TRANSIT PROJECTS / OPERATIONS FUNDS RECIPIENT: TELFAIR MANAGER: STEVE KISH STATUS:	CONG DIST. 8 FUND SOURCE: RURAL TRANSIT FEDERAL TRANSIT ADMIN FUNDS	OPERATING 1995 FED SHARE GA. SHARE OTH SHARE	$ 39 $ 24 $ $ 15
TELFAIR 5B1320	COUNTY OPERATED PUBLIC TRANSIT SERVICE TRANSIT PROJECTS / OPERATIONS FUNDS RECIPIENT: TELFAIR MANAGER: STEVE KISH STATUS:	CONG DIST. 8 FUND SOURCE: RURAL TRANSIT FEDERAL TRANSIT ADMIN FUNDS	OPERATING 1996 FED SHARE GA. SHARE OTH SHARE	$ 41 $ 25 $ $ 16
TELFAIR 5B7075	COUNTY OPERATED PUBLIC TRANSIT SERVICE TRANSIT PROJECTS / OPERATIONS FUNDS RECIPIENT: TELFAIR MANAGER: STEVE KISH STATUS:	CONG DIST. 8 FUND SOURCE: RURAL TRANSIT FEDERAL TRANSIT ADMIN FUNDS	OPERATING 1997 FED SHARE GA. SHARE OTH SHARE	$ 43 $ 26 $ $ 17
TELFAIR 5C2319	ONE CONVERSION VAN TRANSIT FACILITIES / CAPITAL FUNDS RECIPIENT: TELFAIR MANAGER: STEVE KISH STATUS: LGPA NOT APPLICABLE	CONG DIST. 8 FUND SOURCE: RURAL TRANSIT FEDERAL TRANSIT ADMIN FUNDS	CAPITAL 1995 FED SHARE GA. SHARE OTH SHARE	$ 29 $ 23 $ 3 $ 3
TELFAIR 521570	SR 31/US 441 @ ALLIGATOR; BIG HORSE OFLOW; BIG HORSE CKS REPLACEMENT OF THE EXISTING BRIDGES(S). NO ADDED LANES. LENGTH(Miles/km): .15/.24135 MANAGER: K FULBRIGHT (M) STATUS: TELFAIR SGN FOR UTIILITIES 9-14-87	CONG DIST. 8 FUND SOURCE: BRIDGE PROGRAM FEDERAL HIGHWAY ADMIN FUNDS	PE 1988 ROW 1993 CONST	UNDERWAY UNDERWAY AFTER 97
TELFAIR 531105	SR 728/S MCRAE BYP FM SR 30/US 280 SE TO SR 31/US 441 CONSTRUCTION OF NEW ROUTE WITH 4 LANES PROPOSED. LENGTH(Miles/km): 1.40/2.25260 MANAGER: K FULBRIGHT (M) STATUS: TELFAIR COUNTY SIGNED 2/23/89 FOR UTILITIES.	CONG DIST. 8 FUND SOURCE: SURFACE TRANSPORT. FEDERAL HIGHWAY ADMIN FUNDS	PE 1993 ROW CONST	UNDERWAY AFTER 97 AFTER 97
TELFAIR 532560	SR 30/US 280 @ TURNPIKE CREEK 1.2 MI E OF MILAN REPLACEMENT OF THE EXISTING BRIDGES(S). NO ADDED LANES. LENGTH(Miles/km): .23/.37007 MANAGER: PETE BLOCKER STATUS: TELFAIF COUNTY SIGNED FOR UTILITIES 11-16-93	CONG DIST. 8 FUND SOURCE: BRIDGE PROGRAM FEDERAL HIGHWAY ADMIN FUNDS	PE 1994 ROW 1996 CONST 1996 FED SHARE GA. SHARE OTH SHARE	UNDERWAY $ 10 $ 680 $ 544 $ 136 $

COUNTY / P.I.NO.	DESCRIPTION / PROJECT DATA	HEART OF GEORGIA REGIONAL DEVELOPMENT COMMISSION	COMMENTS	FISCAL YEAR	COST ESTS
TREUTLEN	COUNTY OPERATED PUBLIC TRANSIT SERVICE				
2B1184	TRANSIT PROJECTS / OPERATIONS		CONG DIST. 8		
	FUNDS RECIPIENT: TREUTLEN			OPERATING 1995	$ 21
	MANAGER: STEVE KISH		FUND SOURCE: RURAL TRANSIT	FED SHARE	$ 13
STATUS:			FEDERAL TRANSIT ADMIN FUNDS	GA. SHARE	$
				OTH SHARE	$ 8
TREUTLEN	COUNTY OPERATED PUBLIC TRANSIT SERVICE				
2B1185	TRANSIT PROJECTS / OPERATIONS		CONG DIST. 8		
	FUNDS RECIPIENT: TREUTLEN			OPERATING 1996	$ 22
	MANAGER: STEVE KISH		FUND SOURCE: RURAL TRANSIT	FED SHARE	$ 13
STATUS:			FEDERAL TRANSIT ADMIN FUNDS	GA. SHARE	$
				OTH SHARE	$ 9
TREUTLEN	COUNTY OPERATED PUBLIC TRANSIT SERVICE				
2B7050	TRANSIT PROJECTS / OPERATIONS		CONG DIST. 8		
	FUNDS RECIPIENT: TREUTLEN			OPERATING 1997	$ 23
	MANAGER: STEVE KISH		FUND SOURCE: RURAL TRANSIT	FED SHARE	$ 14
STATUS:			FEDERAL TRANSIT ADMIN FUNDS	GA. SHARE	$
				OTH SHARE	$ 9
TREUTLEN	ONE CONVERSION VAN/LIFT AND ONE MOBILE RADIO				
2C8011	TRANSIT PROJECTS / CAPITAL		CONG DIST. 8		
	FUNDS RECIPIENT: TREUTLEN			CAPITAL 1997	$ 35
	MANAGER: STEVE KISH		FUND SOURCE: RURAL TRANSIT	FED SHARE	$ 28
STATUS:			FEDERAL TRANSIT ADMIN FUNDS	GA. SHARE	$ 4
				OTH SHARE	$ 3
TREUTLEN	ONE STANDARD VAN AND ONE MOBILE RADIO				
2C8028	TRANSIT PROJECTS / CAPITAL		CONG DIST. 8		
	FUNDS RECIPIENT: TREUTLEN			CAPITAL 1995	$ 21
	MANAGER: STEVE KISH		FUND SOURCE: RURAL TRANSIT	FED SHARE	$ 17
STATUS:			FEDERAL TRANSIT ADMIN FUNDS	GA. SHARE	$ 2
				OTH SHARE	$ 2
TREUTLEN	I-16 AT OVERPASS FOR GEORGIA CENTRAL RAILWAY			PE 1994	UNDERWAY
210610	BRIDGES / RECST. OR REHAB.		CONG DIST. 8	ROW NONE	$ 0
	LENGTH(Miles/km): 1.00/1.60900			CONST 1996	$ 578
	MANAGER: GENE POWELL (M)		FUND SOURCE: I-STATE MAINT.	FED SHARE	$ 520
STATUS:	TREUTLEN COUNTY SIGNED 12-7-93 FOR UTILITIES		FEDERAL HIGHWAY ADMIN FUNDS	GA. SHARE	$ 58
				OTH SHARE	$
TREUTLEN	REPLACE BRIDGE CARRYING CSX RR OVER SR 29			PE 1993	UNDERWAY
222200	REHABILITATION OF THE EXISTING BRIDGE(S). NO ADDED LANES.		CONG DIST. 8	ROW 1995	UNDERWAY
	LENGTH(Miles/km): .40/.64360			CONST 1996	$ 1537
	MANAGER: D. GRIFFITH		FUND SOURCE: BRIDGE PROGRAM	FED SHARE	$ 1230
STATUS:	TREUTLEN COUNTY SIGNED 1-7-92 FOR UTILITIES.		FEDERAL HIGHWAY ADMIN FUNDS	GA. SHARE	$ 307
				OTH SHARE	$

COUNTY / P.I.NO.	DESCRIPTION / PROJECT DATA	COMMENTS	FISCAL YEAR	COST ESTS
TREUTLEN	SR 29 @ RED BLUFF CREEK		PE 1993	UNDERWAY
222205	REHABILITATION OF THE EXISTING BRIDGE(S). NO ADDED LANES.	CONG DIST. 8	ROW NONE	$ 0
	LENGTH(Miles/km): .40/.64360		CONST 1996	$ 319
	MANAGER: D. GRIFFITH	FUND SOURCE: BRIDGE PROGRAM	FED SHARE	$ 255
STATUS:	TREUTLEN COUNTY SIGNED 1-7-92 FOR UTILITIES.	FEDERAL HIGHWAY ADMIN FUNDS	GA. SHARE	$ 64
			OTH SHARE	$
TREUTLEN	SR 171 @ THIGPEN MILL CREEK NE/SOPERTON		PE 1993	UNDERWAY
231140	REPLACEMENT OF THE EXISTING BRIDGES(S). NO ADDED LANES.	CONG DIST. 8	ROW NONE	$ 0
	LENGTH(Miles/km): .10/.16090		CONST 1997	$ 186
	MANAGER: D. GRIFFITH	FUND SOURCE: BRIDGE PROGRAM	FED SHARE	$ 149
STATUS:	COUNTY SIGNED FOR UTILITIES 6-7-94	FEDERAL HIGHWAY ADMIN FUNDS	GA. SHARE	$ 37
			OTH SHARE	$
TREUTLEN	SR 171 @ OHOOPEE RIVER AND OVERFLOW NE/SOPERTON; SEE EMANUEL		PE NONE	$ 0
23114X	UNKNOWN / UNKNOWN	CONG DIST. 0 & 0	ROW NONE	$ 0
	LENGTH(Miles/km): .00/.00000 - EXIST. LANES: 0 /PROPOSED LANES: 0		CONST NONE	$ 0
	MANAGER: UNKNOWN	FUND SOURCE: UNKNOWN		
STATUS:		FEDERAL HIGHWAY ADMIN FUNDS		
		231145 IS AN ASSOCIATED PROJECT.		

COUNTY / P.I.NO.	DESCRIPTION / PROJECT DATA	COMMENTS	FISCAL YEAR	COST ESTS
WHEELER	COUNTY OPERATED PUBLIC TRANSIT SERVICE			
5B1324	TRANSIT PROJECTS / OPERATIONS	CONG DIST. 8		
	FUNDS RECIPIENT: WHEELER		OPERATING 1995	$ 30
	MANAGER: STEVE KISH	FUND SOURCE: RURAL TRANSIT	FED SHARE	$ 21
STATUS:		FEDERAL TRANSIT ADMIN FUNDS	GA. SHARE	$
			OTH SHARE	$ 9
WHEELER	COUNTY OPERATED PUBLIC TRANSIT SERVICE			
5B1325	TRANSIT PROJECTS / OPERATIONS	CONG DIST. 8		
	FUNDS RECIPIENT: WHEELER		OPERATING 1996	$ 31
	MANAGER: STEVE KISH	FUND SOURCE: RURAL TRANSIT	FED SHARE	$ 22
STATUS:		FEDERAL TRANSIT ADMIN FUNDS	GA. SHARE	$
			OTH SHARE	$ 9
WHEELER	COUNTY OPERATED PUBLIC TRANSIT SERVICE			
5B7076	TRANSIT PROJECTS / OPERATIONS	CONG DIST. 8		
	FUNDS RECIPIENT: WHEELER		OPERATING 1997	$ 33
	MANAGER: STEVE KISH	FUND SOURCE: RURAL TRANSIT	FED SHARE	$ 23
STATUS:		FEDERAL TRANSIT ADMIN FUNDS	GA. SHARE	$
			OTH SHARE	$ 10
WHEELER	ONE CONVERSION VAN			
5C2324	TRANSIT FACILITIES / CAPITAL	CONG DIST. 8		
	FUNDS RECIPIENT: WHEELER		CAPITAL 1995	$ 29
	MANAGER: STEVE KISH	FUND SOURCE: RURAL TRANSIT	FED SHARE	$ 23
STATUS:	LGPA NOT APPLICABLE	FEDERAL TRANSIT ADMIN FUNDS	GA. SHARE	$ 3
			OTH SHARE	$ 3
WHEELER	SR 30 @ ALLIGATOR CREEK		PE 1992	UNDERWAY
522110	REPLACEMENT OF THE EXISTING BRIDGES(S). NO ADDED LANES.	CONG DIST. 8	ROW 1994	UNDERWAY
	LENGTH(Miles/km): .15/.24135		CONST 1995	$ 1350
	MANAGER: PETE BLOCKER	FUND SOURCE: BRIDGE PROGRAM	FED SHARE	$ 1080
STATUS:	WHEELER COUNTY SIGNED 6/11/90 FOR UTILITIES.	FEDERAL HIGHWAY ADMIN FUNDS	GA. SHARE	$ 270
			OTH SHARE	$
WHEELER	REPLACE TRUSS SECTION @ OCONEE RIVER ON SR 46		PE 1992	UNDERWAY
531250	REPLACEMENT OF THE EXISTING BRIDGES(S). NO ADDED LANES.	CONG DIST. 8	ROW NONE	$ 0
	LENGTH(Miles/km): .20/.32180		CONST	AFTER 97
	MANAGER: PETE BLOCKER	FUND SOURCE: BRIDGE PROGRAM		
STATUS:	LGPA NOT APPLICABLE	FEDERAL HIGHWAY ADMIN FUNDS		

Lower Chattahoochee Regional Development Center

Chattahoochee
Clay
Harris
Muscogee
Quitman
Randolph
Stewart
Talbot

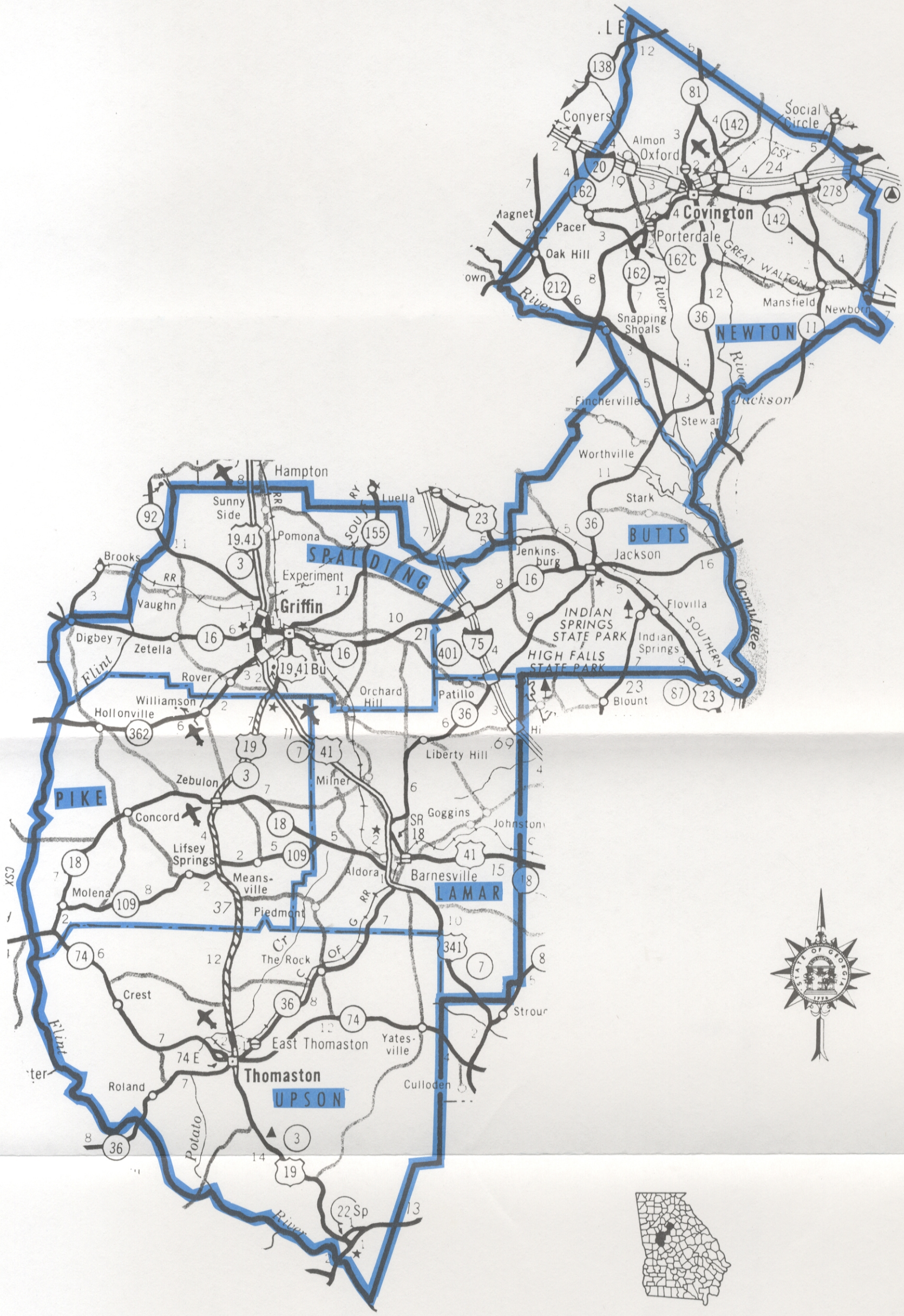

McINTOSH TRAIL

COUNTY P.I.NO.	DESCRIPTION PROJECT DATA	COMMENTS	FISCAL YEAR	COST ESTS
CHATTAHO	COUNTY OPERATED PUBLIC TRANSIT SERVICE			
3B1204	TRANSIT PROJECTS / OPERATIONS	CONG DIST. 2		
	FUNDS RECIPIENT: CHATTAHOOCHEE		OPERATING 1995	$ 41
	MANAGER: STEVE KISH	FUND SOURCE: RURAL TRANSIT	FED SHARE	$ 23
STATUS:		FEDERAL TRANSIT ADMIN FUNDS	GA. SHARE	$
			OTH SHARE	$ 18
CHATTAHO	COUNTY OPERATED PUBLIC TRANSIT SERVICE			
3B1205	TRANSIT PROJECTS / OPERATIONS	CONG DIST. 2		
	FUNDS RECIPIENT: CHATTAHOOCHEE		OPERATING 1996	$ 43
	MANAGER: STEVE KISH	FUND SOURCE: RURAL TRANSIT	FED SHARE	$ 24
STATUS:		FEDERAL TRANSIT ADMIN FUNDS	GA. SHARE	$
			OTH SHARE	$ 19
CHATTAHO	COUNTY OPERATED PUBLIC TRANSIT SERVICE			
3B7054	TRANSIT PROJECTS / OPERATIONS	CONG DIST. 2		
	FUNDS RECIPIENT: CHATTAHOOCHEE		OPERATING 1997	$ 45
	MANAGER: STEVE KISH	FUND SOURCE: RURAL TRANSIT	FED SHARE	$ 25
STATUS:		FEDERAL TRANSIT ADMIN FUNDS	GA. SHARE	$
			OTH SHARE	$ 20
CHATTAHO	SR 1 @ HICHITEE CREEK		PE 1990	UNDERWAY
321580	REPLACEMENT OF THE EXISTING BRIDGES(S). NO ADDED LANES.	CONG DIST. 2	ROW NONE	$ 0
	LENGTH(Miles/km): .30/.48270		CONST 1996	$ 865
	MANAGER: M. REYNOLDS (C)	FUND SOURCE: BRIDGE PROGRAM	FED SHARE	$ 692
STATUS:	NO UTILITY COST INVOLVED; LGPA NOT APPLICABLE.	FEDERAL HIGHWAY ADMIN FUNDS	GA. SHARE	$ 173
			OTH SHARE	$

COUNTY P.I.NO.	DESCRIPTION PROJECT DATA	COMMENTS	FISCAL YEAR	COST ESTS
CLAY	COUNTY OPERATED PUBLIC TRANSIT SERVICE			
4B1264	TRANSIT PROJECTS / OPERATIONS	CONG DIST. 2		
	FUNDS RECIPIENT: CLAY		OPERATING 1995	$ 50
	MANAGER: STEVE KISH	FUND SOURCE: RURAL TRANSIT	FED SHARE	$ 29
STATUS:		FEDERAL TRANSIT ADMIN FUNDS	GA. SHARE	$
			OTH SHARE	$ 21
CLAY	COUNTY OPERATED PUBLIC TRANSIT SERVICE			
4B1265	TRANSIT PROJECTS / OPERATIONS	CONG DIST. 2		
	FUNDS RECIPIENT: CLAY		OPERATING 1996	$ 52
	MANAGER: STEVE KISH	FUND SOURCE: RURAL TRANSIT	FED SHARE	$ 30
STATUS:		FEDERAL TRANSIT ADMIN FUNDS	GA. SHARE	$
			OTH SHARE	$ 22
CLAY	COUNTY OPERATED PUBLIC TRANSIT SERVICE			
4B7065	TRANSIT PROJECTS / OPERATIONS	CONG DIST. 2		
	FUNDS RECIPIENT: CLAY		OPERATING 1997	$ 55
	MANAGER: STEVE KISH	FUND SOURCE: RURAL TRANSIT	FED SHARE	$ 32
STATUS:		FEDERAL TRANSIT ADMIN FUNDS	GA. SHARE	$
			OTH SHARE	$ 23
CLAY	ONE STANDARD VAN AND ONE MOBILE RADIO			
4C2264	TRANSIT PROJECTS / CAPITAL	CONG DIST. 2		
	FUNDS RECIPIENT: CLAY		CAPITAL 1995	$ 21
	MANAGER: STEVE KISH	FUND SOURCE: RURAL TRANSIT	FED SHARE	$ 17
STATUS:	LGPA NOT APPLICABLE	FEDERAL TRANSIT ADMIN FUNDS	GA. SHARE	$ 2
			OTH SHARE	$ 2

COUNTY P.I.NO.	DESCRIPTION PROJECT DATA	COMMENTS	FISCAL YEAR	COST ESTS
HARRIS	CALL BOXES ON I-185 FM SR 22/MUSCOGEE TO I-85...SEE MUSCOGEE		PE NONE	$ 0
31172X	UNKNOWN / UNKNOWN	CONG DIST. 0 & 0	ROW NONE	$ 0
	LENGTH(Miles/km): .00/.00000 - EXIST. LANES: 0 /PROPOSED LANES: 0		CONST NONE	$ 0
	MANAGER:	FUND SOURCE: UNKNOWN		
STATUS:		FEDERAL HIGHWAY ADMIN FUNDS		
		311720 IS AN ASSOCIATED PROJECT.		
HARRIS	SR 116 @ SPARKS CREEK W OF SR 85W		PE 1992	UNDERWAY
331590	REPLACEMENT OF THE EXISTING BRIDGES(S). NO ADDED LANES.	CONG DIST. 3	ROW 1994	UNDERWAY
	LENGTH(Miles/km): .48/.77232		CONST 1995	$ 249
	MANAGER: GORDON BROWN	FUND SOURCE: BRIDGE PROGRAM	FED SHARE	$ 199
STATUS:	HARRIS COUNTY SIGNED 6-4-91 FOR UTILITIES.	FEDERAL HIGHWAY ADMIN FUNDS	GA. SHARE	$ 50
			OTH SHARE	$
HARRIS	SR 1/US 27 @ SR 354 IN PINE MOUNTAIN		PE 1994	UNDERWAY
342780	INTERSECTION IMPROVEMENT / SAFETY	CONG DIST. 3	ROW LOCL	
	LENGTH(Miles/km): .57/.91713 - EXIST. LANES: 0 /PROPOSED LANES: 0		CONST 1995	$ 587
	MANAGER: GORDON BROWN	FUND SOURCE: HWY. SAFETY	FED SHARE	$ 528
STATUS:	COUNTY SGN 2-12-92 FOR ROW & UTILITIES (T&S PROJECT)	FEDERAL HIGHWAY ADMIN FUNDS	GA. SHARE	$ 59
			OTH SHARE	$
HARRIS	CR 268/DAVIS LAKE RD@ CRAWFORD CREEK JUST E OF PINE MOUNTAIN		PE 1994	UNDERWAY
371220	REPLACEMENT OF THE EXISTING BRIDGES(S). NO ADDED LANES.	CONG DIST. 3	ROW LOCL	
	LENGTH(Miles/km): .50/.80450		CONST 1997	$ 388
	MANAGER: GORDON BROWN(M)	FUND SOURCE: BRIDGE PROGRAM	FED SHARE	$ 310
STATUS:	HARRIS CO SGN ROW, UTILITIES & DETOURS 9-7-93	FEDERAL HIGHWAY ADMIN FUNDS	GA. SHARE	$ 78
			OTH SHARE	$

COUNTY / P.I.NO.	DESCRIPTION / PROJECT DATA	COMMENTS	FISCAL YEAR	COST ESTS
MUSCOGEE	TRANSIT CAPITAL/PLANNING INCLUDING TIRE LEASING, ENGINE			
3D3014	TRANSIT PROJECTS / CAPITAL	CONG DIST. 3 & 2		
	FUNDS RECIPIENT: COLUMBUS TRANSIT SYSTEM		CAPITAL 1995	$ 244
	MANAGER: STEVE KISH	FUND SOURCE: URBAN TRANSIT	FED SHARE	$ 195
STATUS:	REBUILD, MINI BUS, TRANSMISSION REBUILD, ETC.	FEDERAL TRANSIT ADMIN FUNDS	GA. SHARE	$ 24
			OTH SHARE	$ 24
MUSCOGEE	EQUIP. REBUILD, TIRE LEASE, FUEL BAY CONSTR.,TRANSIT BUSES			
3D3015	TRANSIT PROJECTS / CAPITAL	CONG DIST. 3 & 2		
	FUNDS RECIPIENT: COLUMBUS PUBLIC TRANSIT SYSTEM		CAPITAL 1996	$ 624
	MANAGER: STEVE KISH	FUND SOURCE: URBAN TRANSIT	FED SHARE	$ 499
STATUS:	LGPA NOT APPLICABLE	FEDERAL TRANSIT ADMIN FUNDS	GA. SHARE	$ 62
			OTH SHARE	$ 62
MUSCOGEE	TRANSIT OPERATING ASSISTANCE			
3D3017	TRANSIT PROJECTS / OPERATIONS	CONG DIST. 3 & 2		
	FUNDS RECIPIENT: COLUMBUS TRANSIT SYSTEM		OPERATING 1995	$ 2281
	MANAGER: STEVE KISH	FUND SOURCE: URBAN TRANSIT	FED SHARE	$ 1141
STATUS:		FEDERAL TRANSIT ADMIN FUNDS	GA. SHARE	$
			OTH SHARE	$ 1141
MUSCOGEE	PUBLIC TRANSIT SERVICE FOR COLUMBUS AND MUSCOGEE COUNTY			
3D3018	TRANSIT PROJECTS / OPERATIONS	CONG DIST. 3 & 2		
	FUNDS RECIPIENT: COLUMBUS PUBLIC TRANSIT SYSTEM		OPERATING 1996	$ 2396
	MANAGER: STEVE KISH	FUND SOURCE: URBAN TRANSIT	FED SHARE	$ 1198
STATUS:	LGPA NOT APPLICABLE	FEDERAL TRANSIT ADMIN FUNDS	GA. SHARE	$
			OTH SHARE	$ 1198
MUSCOGEE	PUBLIC TRANSIT SERVICE FOR COLUMBUS AND MUSCOGEE COUNTY			
3D3019	TRANSIT PROJECTS / OPERATIONS	CONG DIST. 3 & 2		
	FUNDS RECIPIENT: COLUMBUS PUBLIC TRANSIT SYSTEM		OPERATING 1997	$ 2515
	MANAGER: STEVE KISH	FUND SOURCE: URBAN TRANSIT	FED SHARE	$ 1258
STATUS:		FEDERAL TRANSIT ADMIN FUNDS	GA. SHARE	$
			OTH SHARE	$ 1258
MUSCOGEE	TRANSIT BUSES,TRUCK,TRANSMISSION REBUILD,BUS STOP,SIGNS,ETC.			
3D3020	TRANSIT PROJECTS / CAPITAL	CONG DIST. 3 & 2		
	FUNDS RECIPIENT: COLUMBUS PUBLIC TRANSIT SYSTEM		CAPITAL 1997	$ 676
	MANAGER: STEVE KISH	FUND SOURCE: URBAN TRANSIT	FED SHARE	$ 541
STATUS:		FEDERAL TRANSIT ADMIN FUNDS	GA. SHARE	$ 68
			OTH SHARE	$ 68
MUSCOGEE	ELDERLY AND DISABLED VEHICLES AND EQUIPMENT			
3V1017	TRANSIT PROJECTS / CAPITAL	CONG DIST. 3 & 2		
	FUNDS RECIPIENT: AGENCIES IN COLUMBUS MPO AREA		CAPITAL 1995	$ 41
	MANAGER: STEVE KISH	FUND SOURCE: ELDERLY & DISABLED FUND	FED SHARE	$ 33
STATUS:		FEDERAL TRANSIT ADMIN FUNDS	GA. SHARE	$ 4
			OTH SHARE	$ 4

COUNTY / P.I.NO.	DESCRIPTION / PROJECT DATA	COMMENTS	FISCAL YEAR	COST ESTS
MUSCOGEE	ELDERLY AND DISABLED VEHICLES AND EQUIPMENT			
3V1018	TRANSIT PROJECTS / CAPITAL	CONG DIST. 3 & 2		
	FUNDS RECIPIENT: AGENCIES IN COLUMBUS MPO AREA		CAPITAL 1996	$ 42
	MANAGER: STEVE KISH	FUND SOURCE: ELDERLY & DISABLED FUND	FED SHARE	$ 34
STATUS:		FEDERAL TRANSIT ADMIN FUNDS	GA. SHARE	$ 4
			OTH SHARE	$ 4
MUSCOGEE	ELDERLY AND DISABLED VEHICLES AND EQUIPMENT			
3V7020	TRANSIT PROJECTS / CAPITAL	CONG DIST. 3 & 2		
	FUNDS RECIPIENT: AGENCIES IN COLUMBUS MPO AREA		CAPITAL 1997	$ 53
	MANAGER: STEVE KISH	FUND SOURCE: ELDERLY & DISABLED FUND	FED SHARE	$ 42
STATUS:		FEDERAL TRANSIT ADMIN FUNDS	GA. SHARE	$ 6
			OTH SHARE	$ 5
MUSCOGEE	I-185 BR WDN & CORRECT "S" CURVE @ CUSSETA RD & SCL RR	COLUMBUS TIP # 91-ST-2001	PE 1993	UNDERWAY
311155	BRIDGES / RECST. OR REHAB.	CONG DIST. 3	ROW 1997	$ 200
	LENGTH(Miles/km): .75/1.20675		CONST	AFTER 97
	MANAGER: GENE POWELL (M)	FUND SOURCE: I-STATE MAINT.		
STATUS:	LGPA NOT APPLICABLE	FEDERAL HIGHWAY ADMIN FUNDS		
MUSCOGEE	I-185/COLUMBUS FM ST MARY'S NORTH TO BUENA VISTA; & 31Y440	COLUMBUS TIP # 91-ST-2001	PE 1992	UNDERWAY
311440	RECONSTRUCTION & WIDENING FROM 4 LANES TO 6 LANES.	CONG DIST. 2	ROW 1994	UNDERWAY
	LENGTH(Miles/km): 1.41/2.26869		CONST 1995	$ 3618
	MANAGER: GENE POWELL	FUND SOURCE: NAT'L HIGHWAY	FED SHARE	$ 2894
STATUS:	COLUMBUS/MUSCOGEE SIGNED FOR UTILITIES 11-9-93	FEDERAL HIGHWAY ADMIN FUNDS	GA. SHARE	$ 724
		31Y440 IS AN ASSOCIATED PROJECT.	OTH SHARE	$
MUSCOGEE	I-185/COLUMBUS FM SR 520 TO ST MARYS RD [EXCEP 0.43 MILE]	COLUMBUS TIP # 91-ST-2001	PE 1992	UNDERWAY
311445	RECONSTRUCTION & WIDENING FROM 4 LANES TO 6 LANES.	CONG DIST. 2	ROW NONE	$ 0
	LENGTH(Miles/km): 2.83/4.55347		CONST 1997	$ 7656
	MANAGER: GENE POWELL (M)	FUND SOURCE: NAT'L HIGHWAY	FED SHARE	$ 6125
STATUS:	REQ MUSCOGEE CONSOLIDATED GOVERNMENT DO UTILITIES 9-21-94	FEDERAL HIGHWAY ADMIN FUNDS	GA. SHARE	$ 1531
			OTH SHARE	$
MUSCOGEE	I-185 FM BUENA VISTA RD/COLUMBUS TO MACON RD; & 31Y450	COLUMBUS TIP # 91-ST-2001	PE 1992	UNDERWAY
311450	RECONSTRUCTION & WIDENING FROM 2 LANES TO 4 LANES.	CONG DIST. 2 & 3	ROW NONE	$ 0
	LENGTH(Miles/km): .77/1.23893		CONST 1995	$ 3426
	MANAGER: GENE POWELL	FUND SOURCE: NAT'L HIGHWAY	FED SHARE	$ 2741
STATUS:	COLUMBUS/MUSCOGEE SIGNED FOR UTILITIES 11-9-93	FEDERAL HIGHWAY ADMIN FUNDS	GA. SHARE	$ 685
		31Y450 IS AN ASSOCIATED PROJECT.	OTH SHARE	$
MUSCOGEE	I-185 INTERCHANGE AT SR 1	COLUMBUS TIP # 91-ST-2001	PE 1994	UNDERWAY
311630	INTERCHANGE / RECST. OR REHAB.	CONG DIST. 2	ROW 1996	$ 1500
	LENGTH(Miles/km): .00/.00000 - EXIST. LANES: 2 /PROPOSED LANES: 4		CONST	AFTER 97
	MANAGER: M. REYNOLDS	FUND SOURCE: I-STATE MAINT.		
STATUS:		FEDERAL HIGHWAY ADMIN FUNDS		

COUNTY / P.I.NO.	DESCRIPTION / PROJECT DATA	COMMENTS	FISCAL YEAR	COST ESTS
MUSCOGEE	CALL BOXES ON I-185 FM SR 22/MUSCOGEE TO I-85/TROUP	COLUMBUS TIP # 94-OT-2002	PE 1997	$ 14
311720	MISCELLANEOUS IMPROVEMENTS / SAFETY	CONG DIST. 3 & 7	ROW NONE	$ 0
	LENGTH(Miles/km): .00/.00000 - EXIST. LANES: 0 /PROPOSED LANES: 0		CONST 1997	$ 450
	MANAGER: BURT RIDDLE	FUND SOURCE: I-STATE MAINT.	FED SHARE	$ 405
STATUS:	NOT APPLICABLE	FEDERAL HIGHWAY ADMIN FUNDS	GA. SHARE	$ 45
		31172X IS AN ASSOCIATED PROJECT.	OTH SHARE	$
MUSCOGEE	I-185 OVER OLD CUSSETA ROAD/CR 62		PE NONE	$ 0
311770	BRIDGES / RECST. OR REHAB.	CONG DIST. 2	ROW NONE	$ 0
	LENGTH(Miles/km): 1.00/1.60900		CONST 1997	$ 234
	MANAGER: GENE POWELL (M)	FUND SOURCE: I-STATE MAINT.	FED SHARE	$ 211
STATUS:	SEND IN 1995	FEDERAL HIGHWAY ADMIN FUNDS	GA. SHARE	$ 23
			OTH SHARE	$
MUSCOGEE	I-185/COLUMBUS FM ST MARY'S TO BUENA VISTA; FOR IM $; 311440		PE NONE	$ 0
31Y440	RECONSTRUCTION & WIDENING. NO LANE ADDITION PROPOSED.	CONG DIST. 2	ROW NONE	$ 0
	LENGTH(Miles/km): .00/.00000		CONST 1995	$ 500
	MANAGER: UNKNOWN	FUND SOURCE: I-STATE MAINT.	FED SHARE	$ 450
STATUS:		FEDERAL HIGHWAY ADMIN FUNDS	GA. SHARE	$ 50
		311440 IS AN ASSOCIATED PROJECT.	OTH SHARE	$
MUSCOGEE	I-185 FM BUENA VISTA TO MACON RD; FOR IM FUNDS; SEE 311450		PE NONE	$ 0
31Y450	RECONSTRUCTION & WIDENING. NO LANE ADDITION PROPOSED.	CONG DIST. 2 & 3	ROW NONE	$ 0
	LENGTH(Miles/km): .00/.00000		CONST 1995	$ 500
	MANAGER: UNKNOWN	FUND SOURCE: I-STATE MAINT.	FED SHARE	$ 450
STATUS:		FEDERAL HIGHWAY ADMIN FUNDS	GA. SHARE	$ 50
		311450 IS AN ASSOCIATED PROJECT.	OTH SHARE	$
MUSCOGEE	SECOND AVE/COLUMBUS @ C OF GA RR BTWEN 16TH & 17TH STS	COLUMBUS TIP # 86-UD-3001	PE 1993	UNDERWAY
321670	BRIDGES / RECST. OR REHAB.	CONG DIST. 2	ROW LOCL	
	LENGTH(Miles/km): .35/.56315		CONST 1995	$ 4702
	MANAGER: BILL MOSKAL	FUND SOURCE: NAT'L HIGHWAY	FED SHARE	$ 3762
STATUS:	COUNTY SIGNED 5-28-91 FOR ROW AND UTILITIES.	FEDERAL HIGHWAY ADMIN FUNDS	GA. SHARE	$ 940
			OTH SHARE	$
MUSCOGEE	SR 1/US 27/4TH AVE/COLUMBUS OVER C OF GA RR	COLUMBUS TIP # 86-UD-3001	PE 1992	UNDERWAY
321810	BRIDGES / RECST. OR REHAB.	CONG DIST. 2	ROW 1996	$ 3048
	LENGTH(Miles/km): .25/.40225		CONST 1997	$ 4958
	MANAGER: D. CHURCH (M)	FUND SOURCE: NAT'L HIGHWAY	FED SHARE	$ 3966
STATUS:	MUSCOGEE COUNTY SIGNED 6/13/90 FOR UTILITIES.	FEDERAL HIGHWAY ADMIN FUNDS	GA. SHARE	$ 992
		32Y810 IS AN ASSOCIATED PROJECT.	OTH SHARE	$
MUSCOGEE	SR 85/US 27A AT MILLER RD, FLAT ROCK RD & COUNTY LINE ROAD	COLUMBUS TIP # 95-SR-2001	PE 1995	$ 46
332160	ACCELERATION/DECEL LANE / SAFETY	CONG DIST. 3	ROW 1997	$ 150
	LENGTH(Miles/km): 5.53/8.89777 - EXIST. LANES: 4 /PROPOSED LANES: 0		CONST	AFTER 97
	MANAGER: GORDON BROWN(M)	FUND SOURCE: NAT'L HIGHWAY		
STATUS:		FEDERAL HIGHWAY ADMIN FUNDS		

COUNTY / P.I.NO.	DESCRIPTION / PROJECT DATA	COMMENTS	FISCAL YEAR	COST ESTS
MUSCOGEE	SR 22 SPUR @ AVALON RD/COLUMBUS..LEFT TURN LANES & SIGNAL	COLUMBUS TIP # 93-SR-2001	PE NONE	$ 0
342490	TURN LANES / SAFETY	CONG DIST. 3	ROW LOCL	
	LENGTH(Miles/km): .28/.45052 - EXIST. LANES: 0 /PROPOSED LANES: 0		CONST 1995	$ 178
	MANAGER: GORDON BROWN	FUND SOURCE: HWY. SAFETY	FED SHARE	$ 160
STATUS:	SGN 3/29/89 FOR ROW, UTIL & 25% SIGNAL COST. T&S PROJECT	FEDERAL HIGHWAY ADMIN FUNDS	GA. SHARE	$ 8
			OTH SHARE	$ 10
MUSCOGEE	SR 22 SPUR/COLUMBUS @ SCHATULGA RD..(INCL SIGNALS)	COLUMBUS TIP # 93-SR-2004	PE NONE	$ 0
342630	INTERSECTION IMPROVEMENT / SAFETY	CONG DIST. 3	ROW 1993	UNDERWAY
	LENGTH(Miles/km): .47/.75623 - EXIST. LANES: 0 /PROPOSED LANES: 0		CONST 1995	$ 385
	MANAGER: GORDON BROWN	FUND SOURCE: UNKNOWN	FED SHARE	$ 308
STATUS:	MUSCOGEE/COLUMBUS SGN 11-23-93 UTILITIES (DOT BUY ROW 1/93)	FEDERAL HIGHWAY ADMIN FUNDS	GA. SHARE	$ 67
			OTH SHARE	$ 10
MUSCOGEE	13TH STREET BRIDGE OVER CHATTAHOOCHEE RIVER	COLUMBUS TIP # 78-BR-1001	PE 1976	UNDERWAY
350260	PRELIMINARY ENGINEERING / NEW CONSTRUCTION	CONG DIST. 2	ROW LOCL	
	LENGTH(Miles/km): .43/.69187 - EXIST. LANES: 0 /PROPOSED LANES: 4		CONST 1997	$ 12450
	MANAGER: BEN BUCHAN (M)	FUND SOURCE: BRIDGE PROGRAM	FED SHARE	$ 9960
STATUS:	BI-STATE AGREEMENT SGN 3-8-94; LOCAL $ TO BE PAID BY ALABAMA	FEDERAL HIGHWAY ADMIN FUNDS	GA. SHARE	$ 1660
			OTH SHARE	$ 4150
MUSCOGEE	BUENA VISTA RD-PH II FM ANDREA DR TO SCHATULGA RD	COLUMBUS TIP # 86-SR-2005	PE 1994	UNDERWAY
350685	RECONSTRUCTION & WIDENING FROM 2 LANES TO 5 LANES.	CONG DIST. 3 & 2	ROW LOCL	
	LENGTH(Miles/km): 1.40/2.25260		CONST 1996	$ 3543
	MANAGER: BEN BUCHAN (CM)	FUND SOURCE: SURFACE TRANSPORT.	FED SHARE	$ 2834
STATUS:	SIGNED 4/27/88 FOR ROW AND UTILITIES	FEDERAL HIGHWAY ADMIN FUNDS	GA. SHARE	$ 709
			OTH SHARE	$
MUSCOGEE	SR 22 SPUR/MACON RD FM RIGDON RD TO CODY RD/EXCP @ I-185	COLUMBUS TIP # 86-SR-1001	PE 1992	UNDERWAY
350690	INTERSECTION IMPROVEMENT / RECST. OR REHAB.	CONG DIST. 3 & 2	ROW 1995	$ 1500
	LENGTH(Miles/km): .65/1.04585 - EXIST. LANES: 4 /PROPOSED LANES: 6		CONST 1997	$ 1507
	MANAGER: B FERGUSON	FUND SOURCE: SURFACE TRANSPORT.	FED SHARE	$ 1206
STATUS:	SIGNED 1/18/89 FOR UTILITIES AND 50% ROW COST.	FEDERAL HIGHWAY ADMIN FUNDS	GA. SHARE	$ 301
			OTH SHARE	$
MUSCOGEE	TALBOTTON RD/CS 1854/COLUMBUS FM 7TH AVE TO WOODRUFF/HILTON	COLUMBUS TIP # 86-SR-2007	PE 1993	UNDERWAY
350730	RECONSTRUCTION & WIDENING FROM 2 LANES TO 4 LANES.	CONG DIST. 2 & 3	ROW LOCL	
	LENGTH(Miles/km): 1.90/3.05710		CONST	AFTER 97
	MANAGER: D. CHURCH (M)	FUND SOURCE: SURFACE TRANSPORT.		
STATUS:	CO SGN 2-4-92 ROW & UTIL & BIBB CITY SGN 12-6-91 ROW & UTIL	FEDERAL HIGHWAY ADMIN FUNDS		
MUSCOGEE	FORREST RD/COLUMBUS FM TRINITY DR TO WOODRUFF FARM/FLOYD RDS	COLUMBUS TIP # 79-SR-2003	PE 1992	UNDERWAY
350780	RECONSTRUCTION & WIDENING FROM 2 LANES TO 4 LANES.	CONG DIST. 3	ROW LOCL	
	LENGTH(Miles/km): 2.10/3.37890		CONST	AFTER 97
	MANAGER: BEN BUCHAN (M)	FUND SOURCE: SURFACE TRANSPORT.		
STATUS:	REV REQ COLUMBUS/MUSCOGEE DO ROW & UTILITIES 6-27-94	FEDERAL HIGHWAY ADMIN FUNDS		

COUNTY / P.I.NO.	DESCRIPTION / PROJECT DATA	COMMENTS	FISCAL YEAR	COST ESTS
MUSCOGEE	FORREST RD/COLUMBUS FM FLOYD RD TO SCHATULGA RD	COLUMBUS TIP # 79-SR-2016	PE 1992	UNDERWAY
350785	RECONSTRUCTION & WIDENING FROM 2 LANES TO 5 LANES.	CONG DIST. 2	ROW LOCL	
	LENGTH(Miles/km): 1.90/3.05710		CONST	AFTER 97
	MANAGER: BEN BUCHAN (M)	FUND SOURCE: SURFACE TRANSPORT.		
STATUS:	SEND LGPA WHEN PROJECT IS ADDED TO CWP	FEDERAL HIGHWAY ADMIN FUNDS		
MUSCOGEE	ST MARYS RD/CS 2108/COLUMBUS FM BUENA VISTA TO ROBIN RD	COLUMBUS TIP # 79-SR-2020	PE 1992	UNDERWAY
350790	RECONSTRUCTION & WIDENING FROM 2 LANES TO 5 LANES.	CONG DIST. 3	ROW LOCL	
	LENGTH(Miles/km): .91/1.46419		CONST	AFTER 97
	MANAGER: BILL MOSKAL	FUND SOURCE: SURFACE TRANSPORT.		
STATUS:	COLUMBUS/MUSCOGEE SIGNED FOR ROW & UTILITIES 11-20-91.	FEDERAL HIGHWAY ADMIN FUNDS		
MUSCOGEE	BUENA VISTA RD/COLUMBUS FM WYNNTON RD SE TO ILLGES RD	COLUMBUS TIP # 86-SR-2010	PE 1992	UNDERWAY
350796	RECONSTRUCTION & WIDENING FROM 2 LANES TO 4 LANES.	CONG DIST. 2 & 3	ROW LOCL	
	LENGTH(Miles/km): 1.66/2.67094		CONST	AFTER 97
	MANAGER: BILL MOSKAL (M)	FUND SOURCE: SURFACE TRANSPORT.		
STATUS:	COLUMBUS/MUSCOGEE SIGNED FOR ROW & UTILITIES 11-20-91.	FEDERAL HIGHWAY ADMIN FUNDS		
MUSCOGEE	SCHATULGA RD/CS 2228 FM BUENA VISTA RD TO MACON RD/SR 22 SP	COLUMBUS TIP # 92-SR-2003	PE 1992	UNDERWAY
350850	RECONSTRUCTION & WIDENING FROM 2 LANES TO 5 LANES.	CONG DIST. 2 & 3	ROW LOCL	
	LENGTH(Miles/km): 3.76/6.04984		CONST	AFTER 97
	MANAGER: BEN BUCHAN (M)	FUND SOURCE: SURFACE TRANSPORT.		
STATUS:		FEDERAL HIGHWAY ADMIN FUNDS		
MUSCOGEE	FARR RD/CS 392 FM CUSSETA RD/CR 62 TO ST MARY'S RD/CS 2108	COLUMBUS TIP # 91-SR-2001	PE 1994	UNDERWAY
350860	RECONSTRUCTION & WIDENING FROM 2 LANES TO 5 LANES.	CONG DIST. 3	ROW LOCL	
	LENGTH(Miles/km): 1.05/1.68945		CONST	AFTER 97
	MANAGER: BILL MOSKAL	FUND SOURCE: SURFACE TRANSPORT.		
STATUS:		FEDERAL HIGHWAY ADMIN FUNDS		
MUSCOGEE	SR 22 SP/MACON RD FM WOODRUFF FARM RD/CR 99 TO SR 22/US 80	COLUMBUS TIP # 93-BR-1002	PE 1992	UNDERWAY
350870	RECONSTRUCTION & WIDENING FROM 2 LANES TO 4 LANES.	CONG DIST. 3	ROW 1996	$ 5034
	LENGTH(Miles/km): 3.43/5.51887		CONST	AFTER 97
	MANAGER: D. CHURCH (M)	FUND SOURCE: NAT'L HIGHWAY		
STATUS:	SEND LGPA IN 1996	FEDERAL HIGHWAY ADMIN FUNDS		
MUSCOGEE	SR 22 SP/MACON RD @ BULL CREEK	COLUMBUS TIP # 93-BR-1001	PE 1992	UNDERWAY
350875	REHAB. OF THE EXISTING BRIDGE(S). FROM 2 LANES TO 4 LANES.	CONG DIST. 3	ROW NONE	$ 0
	LENGTH(Miles/km): .02/.03218		CONST 1997	$ 489
	MANAGER: D. CHURCH (M)	FUND SOURCE: BRIDGE PROGRAM	FED SHARE	$ 391
STATUS:	REQ MUSCOGEE CONSOLIDATED GOVERNMENT DO UTILITIES 9-21-94	FEDERAL HIGHWAY ADMIN FUNDS	GA. SHARE	$ 98
			OTH SHARE	$

COUNTY / P.I.NO.	DESCRIPTION / PROJECT DATA	COMMENTS	FISCAL YEAR	COST ESTS
MUSCOGEE	SR 22 SP FM REESE RD/CS 2111 TO WOODRUFF FARM RD/CR 99	COLUMBUS TIP # 92-SR-2001	PE 1992	UNDERWAY
350880	RECONSTRUCTION & WIDENING FROM 2 LANES TO 4 LANES.	CONG DIST. 3	ROW 1996	$ 2550
	LENGTH(Miles/km): 1.67/2.68703		CONST	AFTER 97
	MANAGER: D. CHURCH (M)	FUND SOURCE: NAT'L HIGHWAY		
STATUS:		FEDERAL HIGHWAY ADMIN FUNDS		
MUSCOGEE	CUSSETA/OLD CUSSETA RD/CR 62 FM FT BENNING DR TO STAUNTON DR	COLUMBUS TIP # 86-SR-2009	PE 1995	UNDERWAY
350890	RECONSTRUCTION & WIDENING FROM 2 LANES TO 5 LANES.	CONG DIST. 2	ROW LOCL	
	LENGTH(Miles/km): 1.72/2.76748		CONST	AFTER 97
	MANAGER: BILL MOSKAL	FUND SOURCE: SURFACE TRANSPORT.		
STATUS:		FEDERAL HIGHWAY ADMIN FUNDS		
MUSCOGEE	FLAT ROCK RD @ US 80/BEAVER RUN RD; RELOC INT 350' EAST		PE LOCL	
351060	INTERSECTION IMPROVEMENT / RECST. OR REHAB.	CONG DIST. 3	ROW LOCL	
	LENGTH(Miles/km): .35/.56315 - EXIST. LANES: 2 /PROPOSED LANES: 2		CONST 1996	$ 200
	MANAGER:	FUND SOURCE: SURFACE TRANSPORT.	FED SHARE	$ 160
STATUS:		FEDERAL HIGHWAY ADMIN FUNDS	GA. SHARE	$ 40
			OTH SHARE	$
MUSCOGEE	SOUTH RIVERWALK BICYCLE/PEDESTRIAN FACILITY IN COLUMBUS	COLUMBUS TIP # 94-OT-2001	PE LOCL	
371010	BICYCLE/PED. FACILITY / ENHANCEMENT	CONG DIST. 2 & 3	ROW LOCL	
	LENGTH(Miles/km): 7.70/12.38930 - EXIST. LANES: 0 /PROPOSED LANES: 0		CONST 1996	$ 3255
	MANAGER: MEG BRYSON	FUND SOURCE: TRANS. ENHANCE.	FED SHARE	$ 2604
STATUS:	TO BE DONE BY CONTRACT	FEDERAL HIGHWAY ADMIN FUNDS	GA. SHARE	$
			OTH SHARE	$ 651

COUNTY P.I.NO.	DESCRIPTION PROJECT DATA	COMMENTS	FISCAL YEAR	COST ESTS
QUITMAN 4B1269	COUNTY OPERATED PUBLIC TRANSIT SERVICE TRANSIT PROJECTS / OPERATIONS FUNDS RECIPIENT: QUITMAN MANAGER: STEVE KISH STATUS:	CONG DIST. 2 FUND SOURCE: RURAL TRANSIT FEDERAL TRANSIT ADMIN FUNDS	OPERATING 1995 FED SHARE GA. SHARE OTH SHARE	$ 23 $ 13 $ $ 10
QUITMAN 4B1270	COUNTY OPERATED PUBLIC TRANSIT SERVICE TRANSIT PROJECTS / OPERATIONS FUNDS RECIPIENT: QUITMAN MANAGER: STEVE KISH STATUS:	CONG DIST. 2 FUND SOURCE: RURAL TRANSIT FEDERAL TRANSIT ADMIN FUNDS	OPERATING 1996 FED SHARE GA. SHARE OTH SHARE	$ 24 $ 14 $ $ 10
QUITMAN 4B7067	COUNTY OPERATED PUBLIC TRANSIT SERVICE TRANSIT PROJECTS / OPERATIONS FUNDS RECIPIENT: QUITMAN MANAGER: STEVE KISH STATUS:	CONG DIST. 2 FUND SOURCE: RURAL TRANSIT FEDERAL TRANSIT ADMIN FUNDS	OPERATING 1997 FED SHARE GA. SHARE OTH SHARE	$ 26 $ 15 $ $ 11
QUITMAN 4C8024	ONE CONVERSION VAN/LIFT AND ONE MOBILE RADIO TRANSIT PROJECTS / CAPITAL FUNDS RECIPIENT: QUITMAN MANAGER: STEVE KISH STATUS:	CONG DIST. 2 FUND SOURCE: RURAL TRANSIT FEDERAL TRANSIT ADMIN FUNDS	CAPITAL 1997 FED SHARE GA. SHARE OTH SHARE	$ 35 $ 28 $ 4 $ 3
QUITMAN 431290	SR 27/SR 39: OVER TOBANNEE CREEK NORTH OF GEORGETOWN REPLACEMENT OF THE EXISTING BRIDGES(S). NO ADDED LANES. LENGTH(Miles/km): 1.00/1.60900 MANAGER: J. SHEFFIELD STATUS:	CONG DIST. 2 FUND SOURCE: BRIDGE PROGRAM FEDERAL HIGHWAY ADMIN FUNDS	PE 1995 ROW 1997 CONST	UNDERWAY $ 1 AFTER 97
QUITMAN 431520	SR 50 REALIGNMENT IN THE CITY OF GEORGETOWN INTERSECTION IMPROVEMENT / SAFETY LENGTH(Miles/km): .38/.61142 - EXIST. LANES: 4 /PROPOSED LANES: 5 MANAGER: J. SHEFFIELD STATUS: SEND LGPA IN 1996	CONG DIST. 2 FUND SOURCE: HWY. SAFETY FEDERAL HIGHWAY ADMIN FUNDS	PE 1997 ROW CONST	$ 21 AFTER 97 AFTER 97

COUNTY P.I.NO.	DESCRIPTION PROJECT DATA	LOWER CHATTAHOOCHEE REGIONAL DEVELOPMENT COMMISSION	COMMENTS	FISCAL YEAR	COST ESTS
RANDOLPH	CR 134/CR 134 @ SOUTHERN RAILROAD 2 MI SE OF CUTHBERT			PE 1995	$ 8
471060	REPLACEMENT OF THE EXISTING BRIDGES(S). NO ADDED LANES.		CONG DIST. 2	ROW LOCL	
	LENGTH(Miles/km): .21/.33789			CONST 1996	$ 346
	MANAGER: J. SHEFFIELD		FUND SOURCE: BRIDGE PROGRAM	FED SHARE	$ 277
STATUS:	RANDOLPH SIGNED 7-7-94 ROW, UTILITIES AND DETOURS		FEDERAL HIGHWAY ADMIN FUNDS	GA. SHARE	$ 69
				OTH SHARE	$

COUNTY P.I.NO.	DESCRIPTION PROJECT DATA	LOWER CHATTAHOOCHEE REGIONAL DEVELOPMENT COMMISSION	COMMENTS	FISCAL YEAR	COST ESTS
STEWART	RESTORE RICHLAND DEPOT; BEDINGFIELD INN; SINGER-MOYE INDIAN			PE 1995	
371260	HISTORIC FACILITIES / ENHANCEMENT		CONG DIST. 2	ROW NONE	$ 0
	LENGTH(Miles/km): .00/.00000 - EXIST. LANES: 0 /PROPOSED LANES: 0			CONST 1997	$ 610
	MANAGER: H. SUTHERLAND		FUND SOURCE: TRANS. ENHANCE.	FED SHARE	$ 488
STATUS:	LGPA TO BE DONE BY CONTRACT		FEDERAL HIGHWAY ADMIN FUNDS	GA. SHARE	$
				OTH SHARE	$ 122

COUNTY P.I.NO.	DESCRIPTION PROJECT DATA	COMMENTS	FISCAL YEAR	COST ESTS
TALBOT	COUNTY OPERATED PUBLIC TRANSIT SERVICE			
3B1254	TRANSIT PROJECTS / OPERATIONS	CONG DIST. 2		
	FUNDS RECIPIENT: TALBOT		OPERATING 1995	$ 73
	MANAGER: STEVE KISH	FUND SOURCE: RURAL TRANSIT	FED SHARE	$ 41
STATUS:		FEDERAL TRANSIT ADMIN FUNDS	GA. SHARE	$
			OTH SHARE	$ 32
TALBOT	COUNTY OPERATED PUBLIC TRANSIT SERVICE			
3B1255	TRANSIT PROJECTS / OPERATIONS	CONG DIST. 2		
	FUNDS RECIPIENT: TALBOT		OPERATING 1996	$ 76
	MANAGER: STEVE KISH	FUND SOURCE: RURAL TRANSIT	FED SHARE	$ 43
STATUS:		FEDERAL TRANSIT ADMIN FUNDS	GA. SHARE	$
			OTH SHARE	$ 34
TALBOT	COUNTY OPERATED PUBLIC TRANSIT SERVICE			
3B7062	TRANSIT PROJECTS / OPERATIONS	CONG DIST. 2		
	FUNDS RECIPIENT: TALBOT		OPERATING 1997	$ 79
	MANAGER: STEVE KISH	FUND SOURCE: RURAL TRANSIT	FED SHARE	$ 44
STATUS:		FEDERAL TRANSIT ADMIN FUNDS	GA. SHARE	$
			OTH SHARE	$ 35
TALBOT	ONE STANDARD VAN AND ONE MOBILE RADIO			
3C2254	TRANSIT PROJECTS / CAPITAL	CONG DIST. 2		
	FUNDS RECIPIENT: TALBOT		CAPITAL 1995	$ 21
	MANAGER: STEVE KISH	FUND SOURCE: RURAL TRANSIT	FED SHARE	$ 17
STATUS:	LGPA NOT APPLICABLE	FEDERAL TRANSIT ADMIN FUNDS	GA. SHARE	$ 2
			OTH SHARE	$ 2
TALBOT	US 80 @ BARFIELD CREEK E/TAYLOR CO LINE		PE 1992	UNDERWAY
322300	REPLACEMENT OF THE EXISTING BRIDGES(S). NO ADDED LANES.	CONG DIST. 2	ROW 1994	UNDERWAY
	LENGTH(Miles/km): .39/.62751		CONST 1996	$ 818
	MANAGER: GORDON BROWN	FUND SOURCE: BRIDGE PROGRAM	FED SHARE	$ 654
STATUS:	TALBOT REFUSED 2-16-93; NO UTILITY COST INVOLVED 5-18-93	FEDERAL HIGHWAY ADMIN FUNDS	GA. SHARE	$ 164
			OTH SHARE	$
TALBOT	CR 17/GORMAN ROAD @ CSX RAILROAD N CITY LMT OF TALBOTTON		PE 1994	UNDERWAY
371280	REPLACEMENT OF THE EXISTING BRIDGES(S). NO ADDED LANES.	CONG DIST. 2	ROW LOCL	
	LENGTH(Miles/km): .25/.40225		CONST 1997	$ 372
	MANAGER: GORDON BROWN(M)	FUND SOURCE: BRIDGE PROGRAM	FED SHARE	$ 298
STATUS:	TALBOT SGN ROW/UTL/DETOURS 11/93;CITY SGN 9/93 ROW,UTL,DET'R	FEDERAL HIGHWAY ADMIN FUNDS	GA. SHARE	$ 74
			OTH SHARE	$

Lump Sum Area

Projects Applicable Statewide

COUNTY P.I.NO.	DESCRIPTION PROJECT DATA	COMMENTS	FISCAL YEAR	COST ESTS
ALL 7C2513	TWO CONVERSION VANS (1 WITH A LIFT); AND ONE STANDARD VAN TRANSIT PROJECTS / CAPITAL FUNDS RECIPIENT: GEORGIA DOT MANAGER: STEVE KISH STATUS: FOR USE IN RURAL AREAS	CONG DIST. 5 & 4 FUND SOURCE: RURAL TRANSIT FEDERAL TRANSIT ADMIN FUNDS	CAPITAL 1995 FED SHARE GA. SHARE OTH SHARE	$ 80 $ 64 $ 8 $ 8
ALL 7C2514	TWO CONVERSION VANS (1 WITH A LIFT); AND ONE STANDARD VAN TRANSIT PROJECTS / CAPITAL FUNDS RECIPIENT: GEORGIA DOT MANAGER: STEVE KISH STATUS: FOR USE IN RURAL AREAS	CONG DIST. 5 & 4 FUND SOURCE: RURAL TRANSIT FEDERAL TRANSIT ADMIN FUNDS	CAPITAL 1996 FED SHARE GA. SHARE OTH SHARE	$ 81 $ 65 $ 8 $ 8
ALL 8V1011	ELDERLY AND DISABLED VEHICLES AND EQUIPMENT TRANSIT PROJECTS / CAPITAL FUNDS RECIPIENT: 42 RURAL COUNTIES - NORTH GA. MANAGER: STEVE KISH STATUS: LGPA NOT APPLICABLE	CONG DIST. 99 FUND SOURCE: ELDERLY & DISABLED FUND FEDERAL TRANSIT ADMIN FUNDS	CAPITAL 1995 FED SHARE GA. SHARE OTH SHARE	$ 297 $ 238 $ 29 $ 30
ALL 8V1012	ELDERLY AND DISABLED VEHICLES AND EQUIPMENT TRANSIT PROJECTS / CAPITAL FUNDS RECIPIENT: 42 RURAL COUNTIES - NORTH GA. MANAGER: STEVE KISH STATUS: LGPA NOT APPLICABLE	CONG DIST. 99 FUND SOURCE: ELDERLY & DISABLED FUND FEDERAL TRANSIT ADMIN FUNDS	CAPITAL 1996 FED SHARE GA. SHARE OTH SHARE	$ 308 $ 246 $ 31 $ 31
ALL 8V1014	ELDERLY AND DISABLED VEHICLES AND EQUIPMENT TRANSIT PROJECTS / CAPITAL FUNDS RECIPIENT: 53 RURAL COUNTIES - CENTRAL GA MANAGER: STEVE KISH STATUS: LGPA NOT APPLICABLE	CONG DIST. 99 FUND SOURCE: ELDERLY & DISABLED FUND FEDERAL TRANSIT ADMIN FUNDS	CAPITAL 1995 FED SHARE GA. SHARE OTH SHARE	$ 187 $ 150 $ 18 $ 19
ALL 8V1015	ELDERLY AND DISABLED VEHICLES AND EQUIPMENT TRANSIT PROJECTS / CAPITAL FUNDS RECIPIENT: 53 RURAL COUNTIES - CENTRAL GA MANAGER: STEVE KISH STATUS: LGPA NOT APPLICABLE	CONG DIST. 99 FUND SOURCE: ELDERLY & DISABLED FUND FEDERAL TRANSIT ADMIN FUNDS	CAPITAL 1996 FED SHARE GA. SHARE OTH SHARE	$ 194 $ 155 $ 20 $ 19
ALL 8V1017	ELDERLY AND DISABLED VEHICLES AND EQUIPMENT TRANSIT PROJECTS / CAPITAL FUNDS RECIPIENT: 45 RURAL COUNTIES - SOUTH GA. MANAGER: STEVE KISH STATUS: LGPA NOT APPLICABLE	CONG DIST. 99 FUND SOURCE: ELDERLY & DISABLED FUND FEDERAL TRANSIT ADMIN FUNDS	CAPITAL 1995 FED SHARE GA. SHARE OTH SHARE	$ 212 $ 170 $ 21 $ 21

COUNTY / P.I.NO.	DESCRIPTION / PROJECT DATA	LUMP SUM AREA / REGIONAL DEVELOPMENT COMMISSION	COMMENTS	FISCAL YEAR	COST ESTS
ALL	ELDERLY AND DISABLED VEHICLES AND EQUIPMENT				
8V1018	TRANSIT PROJECTS / CAPITAL		CONG DIST. 99		
	FUNDS RECIPIENT: 45 RURAL COUNTIES - SOUTH GA.			CAPITAL 1996	$ 220
	MANAGER: STEVE KISH		FUND SOURCE: ELDERLY & DISABLED	FUND FED SHARE	$ 176
STATUS:	LGPA NOT APPLICABLE		FEDERAL TRANSIT ADMIN FUNDS	GA. SHARE	$ 22
				OTH SHARE	$ 22
ALL	ELDERLY AND DISABLED VEHICLES AND EQUIPMENT				
8V7001	TRANSIT PROJECTS / CAPITAL		CONG DIST. 99		
	FUNDS RECIPIENT: 53 RURAL COUNTIES - CENTRAL GA			CAPITAL 1997	$ 248
	MANAGER: STEVE KISH		FUND SOURCE: ELDERLY & DISABLED	FUND FED SHARE	$ 198
STATUS:			FEDERAL TRANSIT ADMIN FUNDS	GA. SHARE	$ 25
				OTH SHARE	$ 25
ALL	ELDERLY AND DISABLED VEHICLES AND EQUIPMENT				
8V7002	TRANSIT PROJECTS / CAPITAL		CONG DIST. 99		
	FUNDS RECIPIENT: 45 RURAL COUNTIES - SOUTH GA			CAPITAL 1997	$ 280
	MANAGER: STEVE KISH		FUND SOURCE: ELDERLY & DISABLED	FUND FED SHARE	$ 224
STATUS:			FEDERAL TRANSIT ADMIN FUNDS	GA. SHARE	$ 28
				OTH SHARE	$ 28
ALL	ELDERLY AND DISABLED VEHICLES AND EQUIPMENT				
8V7003	TRANSIT PROJECTS / CAPITAL		CONG DIST. 99		
	FUNDS RECIPIENT: 42 RURAL COUNTIES - NORTH GA			CAPITAL 1997	$ 407
	MANAGER: STEVE KISH		FUND SOURCE: ELDERLY & DISABLED	FUND FED SHARE	$ 326
STATUS:			FEDERAL TRANSIT ADMIN FUNDS	GA. SHARE	$ 40
				OTH SHARE	$ 41
ALL	LUMP SUM FOR INTERSTATE MAINTENANCE "04M" FOR FY 1995		ATLANTA TIP # R 187	PE NONE	$ 0
04M095	RIDING SURFACE REHABILITATION. SURFACE, GRIND, SEAL, STRIPE ETC.		CONG DIST. 99	ROW NONE	$ 0
	LENGTH(Miles/km): .00/.00000 - EXIST. LANES: 0 /PROPOSED LANES: 0			CONST 1995	$ 10641
	MANAGER:		FUND SOURCE: I-STATE MAINT.	FED SHARE	$ 9577
STATUS:			FEDERAL HIGHWAY ADMIN FUNDS	GA. SHARE	$ 1064
				OTH SHARE	$
ALL	LUMP SUM FOR INTERSTATE MAINTENANCE "04M" FOR FY 1996			PE NONE	$ 0
04M096	RIDING SURFACE REHABILITATION. SURFACE, GRIND, SEAL, STRIPE ETC.		CONG DIST. 99	ROW NONE	$ 0
	LENGTH(Miles/km): .00/.00000 - EXIST. LANES: 0 /PROPOSED LANES: 0			CONST 1996	$ 20957
	MANAGER:		FUND SOURCE: I-STATE MAINT.	FED SHARE	$ 18861
STATUS:			FEDERAL HIGHWAY ADMIN FUNDS	GA. SHARE	$ 2096
				OTH SHARE	$
ALL	LUMP SUM FOR INTERSTATE MAINTENANCE "04M" FOR FY 1997			PE NONE	$ 0
04M097	MINOR WIDEN & RESURF / MAINTENANCE		CONG DIST. 99	ROW NONE	$ 0
	LENGTH(Miles/km): .00/.00000 - EXIST. LANES: 0 /PROPOSED LANES: 0			CONST 1997	$ 23800
	MANAGER: L. SEABROOK		FUND SOURCE: I-STATE MAINT.	FED SHARE	$ 21420
STATUS:	LGPA NOT APPLICABLE		FEDERAL HIGHWAY ADMIN FUNDS	GA. SHARE	$ 2380
				OTH SHARE	$

COUNTY P.I.NO.	DESCRIPTION PROJECT DATA	LUMP SUM AREA REGIONAL DEVELOPMENT COMMISSION	COMMENTS	FISCAL YEAR	COST ESTS
ALL	LUMP SUM BRIDGE PAINTING "04M" FOR FY 95			PE NONE	$ 0
04MB95	BRIDGES / MAINTENANCE		CONG DIST. 99	ROW NONE	$ 0
	LENGTH(Miles/km): .00/.00000			CONST 1995	$ 5240
	MANAGER:		FUND SOURCE: I-STATE MAINT.	FED SHARE	$ 4716
STATUS:	LGPA NOT APPLICABLE		FEDERAL HIGHWAY ADMIN FUNDS	GA. SHARE	$ 524
				OTH SHARE	$
ALL	LUMP SUM BRIDGE PAINTING "04M" FOR FY 96			PE NONE	$ 0
04MB96	BRIDGES / MAINTENANCE		CONG DIST. 99	ROW NONE	$ 0
	LENGTH(Miles/km): .00/.00000			CONST 1996	$ 22000
	MANAGER:		FUND SOURCE: I-STATE MAINT.	FED SHARE	$ 19800
STATUS:	LGPA NOT APPLICABLE		FEDERAL HIGHWAY ADMIN FUNDS	GA. SHARE	$ 2200
				OTH SHARE	$
ALL	LUMP SUM BRIDGE PAINTING "04M" FOR FY 97			PE NONE	$ 0
04MB97	BRIDGES / MAINTENANCE		CONG DIST. 99	ROW NONE	$ 0
	LENGTH(Miles/km): .00/.00000			CONST 1997	$ 4444
	MANAGER:		FUND SOURCE: I-STATE MAINT.	FED SHARE	$ 4000
STATUS:	LGPA NOT APPLICABLE		FEDERAL HIGHWAY ADMIN FUNDS	GA. SHARE	$ 444
				OTH SHARE	$
ALL	LUMP SUM MAINTENANCE ON PRINCIPAL ARTERIAL FOR FY			PE NONE	$ 0
315095	MINOR WIDEN & RESURF / MAINTENANCE		CONG DIST. 99	ROW NONE	$ 0
	LENGTH(Miles/km): .00/.00000 - EXIST. LANES: 0 /PROPOSED LANES: 0			CONST 1995	$ 29810
	MANAGER: L. SEABROOK		FUND SOURCE: NAT'L HIGHWAY	FED SHARE	$ 23848
STATUS:	LGPA NOT APPLICABLE		FEDERAL HIGHWAY ADMIN FUNDS	GA. SHARE	$ 5962
				OTH SHARE	$
ALL	LUMP SUM MAINTENANCE ON PRINCIPAL ARTERIAL FOR FY			PE NONE	$ 0
315096	MINOR WIDEN & RESURF / MAINTENANCE		CONG DIST. 99	ROW NONE	$ 0
	LENGTH(Miles/km): .00/.00000 - EXIST. LANES: 0 /PROPOSED LANES: 0			CONST 1996	$ 16700
	MANAGER: L. SEABROOK		FUND SOURCE: NAT'L HIGHWAY	FED SHARE	$ 13360
STATUS:	LGPA NOT APPLICABLE		FEDERAL HIGHWAY ADMIN FUNDS	GA. SHARE	$ 3340
				OTH SHARE	$
ALL	LUMP SUM MAINTENANCE ON PRINCIPAL ARTERIAL FOR FY			PE NONE	$ 0
315097	MINOR WIDEN & RESURF / MAINTENANCE		CONG DIST. 99	ROW NONE	$ 0
	LENGTH(Miles/km): .00/.00000 - EXIST. LANES: 0 /PROPOSED LANES: 0			CONST 1997	$ 23600
	MANAGER: L. SEABROOK		FUND SOURCE: NAT'L HIGHWAY	FED SHARE	$ 18880
STATUS:	LGPA NOT APPLICABLE		FEDERAL HIGHWAY ADMIN FUNDS	GA. SHARE	$ 4720
				OTH SHARE	$
ALL	LUMP SUM INSTALL LOGO SIGNS ON NATIONAL HWY SYS - 1995			PE NONE	$ 0
315L95	SIGNING / SAFETY		CONG DIST. 99	ROW NONE	$ 0
	LENGTH(Miles/km): .00/.00000 - EXIST. LANES: 0 /PROPOSED LANES: 0			CONST 1995	$ 100
	MANAGER:		FUND SOURCE: NAT'L HIGHWAY	FED SHARE	$ 80
STATUS:	LGPA NOT APPLICABLE		FEDERAL HIGHWAY ADMIN FUNDS	GA. SHARE	$ 20
				OTH SHARE	$

COUNTY P.I.NO.	DESCRIPTION PROJECT DATA	LUMP SUM AREA REGIONAL DEVELOPMENT COMMISSION	COMMENTS	FISCAL YEAR	COST ESTS
ALL	LUMP SUM INSTALL LOGO SIGNS ON NATIONAL HWY SYSTEM - 1996			PE NONE	$ 0
315L96	SIGNING / SAFETY		CONG DIST. 99	ROW NONE	$ 0
	LENGTH(Miles/km): .00/.00000 - EXIST. LANES: 0 /PROPOSED LANES: 0			CONST 1996	$ 100
	MANAGER:		FUND SOURCE: NAT'L HIGHWAY	FED SHARE	$ 80
STATUS:	LGPA NOT APPLICABLE		FEDERAL HIGHWAY ADMIN FUNDS	GA. SHARE	$ 20
				OTH SHARE	$
ALL	LUMP SUM LOGO SIGNS ON NHS FOR FY 97			PE NONE	$ 0
315L97	SIGNING / SAFETY		CONG DIST. 99	ROW NONE	$ 0
	LENGTH(Miles/km): .00/.00000 - EXIST. LANES: 0 /PROPOSED LANES: 0			CONST 1997	$ 100
	MANAGER:		FUND SOURCE: NAT'L HIGHWAY	FED SHARE	$ 80
STATUS:	LGPA NOT APPLICABLE		FEDERAL HIGHWAY ADMIN FUNDS	GA. SHARE	$ 20
				OTH SHARE	$
ALL	LUMP SUM INTERCHANGE/ROADWAY LIGHTING FOR FY 1995			PE NONE	$ 0
315U95	LIGHTING / MAINTENANCE		CONG DIST. 99	ROW NONE	$ 0
	LENGTH(Miles/km): .00/.00000 - EXIST. LANES: 0 /PROPOSED LANES: 0			CONST 1995	$ 1000
	MANAGER: UNKNOWN		FUND SOURCE: NAT'L HIGHWAY	FED SHARE	$ 800
STATUS:			FEDERAL HIGHWAY ADMIN FUNDS	GA. SHARE	$ 200
				OTH SHARE	$
ALL	LUMP SUM INTERCHANGE/ROADWAY LIGHTING FOR FY 1996			PE NONE	$ 0
315U96	LIGHTING / MAINTENANCE		CONG DIST. 99	ROW NONE	$ 0
	LENGTH(Miles/km): .00/.00000 - EXIST. LANES: 0 /PROPOSED LANES: 0			CONST 1996	$ 1000
	MANAGER: UNKNOWN		FUND SOURCE: NAT'L HIGHWAY	FED SHARE	$ 800
STATUS:			FEDERAL HIGHWAY ADMIN FUNDS	GA. SHARE	$ 200
				OTH SHARE	$
ALL	LUMP SUM INTERCHANGE/ROADWAY LIGHTING FOR FY 1997			PE NONE	$ 0
315U97	LIGHTING / MAINTENANCE		CONG DIST. 99	ROW NONE	$ 0
	LENGTH(Miles/km): .00/.00000 - EXIST. LANES: 0 /PROPOSED LANES: 0			CONST 1997	$ 1000
	MANAGER:		FUND SOURCE: NAT'L HIGHWAY	FED SHARE	$ 800
STATUS:			FEDERAL HIGHWAY ADMIN FUNDS	GA. SHARE	$ 200
				OTH SHARE	$
ALL	LUMP SUM SAFETY "OPTIONAL" FOR FY95			PE NONE	$ 0
33A095	UNKNOWN / SAFETY		CONG DIST. 99	ROW NONE	$ 0
	LENGTH(Miles/km): .00/.00000 - EXIST. LANES: 0 /PROPOSED LANES: 0			CONST 1995	$ 812
	MANAGER:		FUND SOURCE: HWY. SAFETY	FED SHARE	$ 731
STATUS:	LGPA NOT APPLICABLE		FEDERAL HIGHWAY ADMIN FUNDS	GA. SHARE	$ 81
				OTH SHARE	$
ALL	LUMP SUM SAFETY "OPTIONAL" FOR FY96			PE NONE	$ 0
33A096	UNKNOWN / SAFETY		CONG DIST. 99	ROW NONE	$ 0
	LENGTH(Miles/km): .00/.00000 - EXIST. LANES: 0 /PROPOSED LANES: 0			CONST 1996	$ 830
	MANAGER:		FUND SOURCE: HWY. SAFETY	FED SHARE	$ 747
STATUS:	LGPA NOT APPLICABLE		FEDERAL HIGHWAY ADMIN FUNDS	GA. SHARE	$ 83
				OTH SHARE	$

COUNTY P.I.NO.	DESCRIPTION PROJECT DATA	LUMP SUM AREA REGIONAL DEVELOPMENT COMMISSION	COMMENTS	FISCAL YEAR	COST ESTS
ALL	LUMP SUM SAFETY "OPTIONAL" FOR FY97			PE NONE	$ 0
33A097	UNKNOWN / SAFETY		CONG DIST. 99	ROW NONE	$ 0
	LENGTH(Miles/km): .00/.00000 - EXIST. LANES: 0 /PROPOSED LANES: 0			CONST 1997	$ 800
	MANAGER:		FUND SOURCE: HWY. SAFETY	FED SHARE	$ 720
STATUS:	LGPA NOT APPLICABLE		FEDERAL HIGHWAY ADMIN FUNDS	GA. SHARE	$ 80
				OTH SHARE	$
ALL	LUMP SUM MAINTENANCE FOR AREAS POP > 200,000 FOR F			PE NONE	$ 0
33C095	MINOR WIDEN & RESURF / MAINTENANCE		CONG DIST. 99	ROW NONE	$ 0
	LENGTH(Miles/km): .00/.00000 - EXIST. LANES: 0 /PROPOSED LANES: 0			CONST 1995	$ 2500
	MANAGER:		FUND SOURCE: SURFACE TRANSPORT.	FED SHARE	$ 2000
STATUS:	LGPA NOT APPLICABLE		FEDERAL HIGHWAY ADMIN FUNDS	GA. SHARE	$ 500
				OTH SHARE	$
ALL	LUMP SUM MAINTENANCE FOR AREAS POP > 200,000 FOR F			PE NONE	$ 0
33C096	MINOR WIDEN & RESURF / MAINTENANCE		CONG DIST. 99	ROW NONE	$ 0
	LENGTH(Miles/km): .00/.00000 - EXIST. LANES: 0 /PROPOSED LANES: 0			CONST 1996	$ 7500
	MANAGER:		FUND SOURCE: SURFACE TRANSPORT.	FED SHARE	$ 6000
STATUS:	LGPA NOT APPLICABLE		FEDERAL HIGHWAY ADMIN FUNDS	GA. SHARE	$ 1500
				OTH SHARE	$
ALL	LUMP SUM MAINTENANCE FOR AREAS POP > 200,000 FOR F			PE NONE	$ 0
33C097	MINOR WIDEN & RESURF / MAINTENANCE		CONG DIST. 99	ROW NONE	$ 0
	LENGTH(Miles/km): .00/.00000 - EXIST. LANES: 0 /PROPOSED LANES: 0			CONST 1997	$ 7500
	MANAGER:		FUND SOURCE: SURFACE TRANSPORT.	FED SHARE	$ 6000
STATUS:	LGPA NOT APPLICABLE		FEDERAL HIGHWAY ADMIN FUNDS	GA. SHARE	$ 1500
				OTH SHARE	$
ALL	LUMP SUM BRIDGE PAINTING "33C" FOR FY 95			PE NONE	$ 0
33CB95	BRIDGES / MAINTENANCE		CONG DIST. 99	ROW NONE	$ 0
	LENGTH(Miles/km): .00/.00000			CONST 1995	$ 4000
	MANAGER:		FUND SOURCE: SURFACE TRANSPORT.	FED SHARE	$ 3200
STATUS:	LGPA NOT APPLICABLE		FEDERAL HIGHWAY ADMIN FUNDS	GA. SHARE	$ 800
				OTH SHARE	$
ALL	LUMP SUM BRIDGE PAINTING "33C" FOR FY 96			PE NONE	$ 0
33CB96	BRIDGES / MAINTENANCE		CONG DIST. 99	ROW NONE	$ 0
	LENGTH(Miles/km): .00/.00000			CONST 1996	$ 4000
	MANAGER:		FUND SOURCE: SURFACE TRANSPORT.	FED SHARE	$ 3200
STATUS:	LGPA NOT APPLICABLE		FEDERAL HIGHWAY ADMIN FUNDS	GA. SHARE	$ 800
				OTH SHARE	$
ALL	LUMP SUM BRIDGE PAINTING "33C" FOR FY 97			PE NONE	$ 0
33CB97	BRIDGES / MAINTENANCE		CONG DIST. 99	ROW NONE	$ 0
	LENGTH(Miles/km): .00/.00000			CONST 1997	$ 3750
	MANAGER:		FUND SOURCE: SURFACE TRANSPORT.	FED SHARE	$ 3000
STATUS:	LGPA NOT APPLICABLE		FEDERAL HIGHWAY ADMIN FUNDS	GA. SHARE	$ 750
				OTH SHARE	$

COUNTY / P.I.NO.	DESCRIPTION / PROJECT DATA	LUMP SUM AREA / REGIONAL DEVELOPMENT COMMISSION	COMMENTS	FISCAL YEAR	COST ESTS
ALL	LUMP SUM MAINTENANCE FOR "ANY AREA" FOR [illegible]			PE NONE	$ 0
33D095	MINOR [illegible]IDEN & RESURF / MAINTENANCE		CONG DIST. 99	ROW NONE	$ 0
	LENGTH(Miles/km): .00/.00000 - EXIST. LANES: 0 /PROPOSED LANES: 0			CONST 1995	$ 10000
	MANAGER:		FUND SOURCE: SURFACE TRANSPORT.	FED SHARE	$ 8000
STATUS:	LGPA NOT APPLICABLE		FEDERAL HIGHWAY ADMIN FUNDS	GA. SHARE	$ 2000
				OTH SHARE	$
ALL	LUMP SUM MAINTENANCE FOR "ANY AREA" FOR FY 96			PE NONE	$ 0
33D096	MINOR WIDEN & RESURF / MAINTENANCE		CONG DIST. 99	ROW NONE	$ 0
	LENGTH(Miles/km): .00/.00000 - EXIST. LANES: 0 /PROPOSED LANES: 0			CONST 1996	$ 13400
	MANAGER:		FUND SOURCE: SURFACE TRANSPORT.	FED SHARE	$ 10720
STATUS:	LGPA NOT APPLICABLE		FEDERAL HIGHWAY ADMIN FUNDS	GA. SHARE	$ 2680
				OTH SHARE	$
ALL	LUMP SUM MAINTENANCE FOR "ANY AREA" FOR FY 97			PE NONE	$ 0
33D097	MINOR WIDEN & RESURF / MAINTENANCE		CONG DIST. 99	ROW NONE	$ 0
	LENGTH(Miles/km): .00/.00000 - EXIST. LANES: 0 /PROPOSED LANES: 0			CONST 1997	$ 8800
	MANAGER:		FUND SOURCE: SURFACE TRANSPORT.	FED SHARE	$ 7040
STATUS:	LGPA NOT APPLICABLE		FEDERAL HIGHWAY ADMIN FUNDS	GA. SHARE	$ 1760
				OTH SHARE	$
ALL	LUMP SUM BRIDGE PAINTING "33D" FOR FY 95			PE NONE	$ 0
33DB95	BRIDGES / MAINTENANCE		CONG DIST. 99	ROW NONE	$ 0
	LENGTH(Miles/km): .00/.00000			CONST 1995	$ 3000
	MANAGER:		FUND SOURCE: SURFACE TRANSPORT.	FED SHARE	$ 2400
STATUS:	LGPA NOT APPLICABLE		FEDERAL HIGHWAY ADMIN FUNDS	GA. SHARE	$ 600
				OTH SHARE	$
ALL	LUMP SUM BRIDGE PAINTING FOR "33D" FOR FY 96			PE NONE	$ 0
33DB96	BRIDGES / MAINTENANCE		CONG DIST. 99	ROW NONE	$ 0
	LENGTH(Miles/km): .00/.00000			CONST 1996	$ 5000
	MANAGER:		FUND SOURCE: SURFACE TRANSPORT.	FED SHARE	$ 4000
STATUS:	LGPA NOT APPLICABLE		FEDERAL HIGHWAY ADMIN FUNDS	GA. SHARE	$ 1000
				OTH SHARE	$
ALL	LUMP SUM BRIDGE PAINTING FOR "33D" FOR FY 97			PE NONE	$ 0
33DB97	BRIDGES / MAINTENANCE		CONG DIST. 99	ROW NONE	$ 0
	LENGTH(Miles/km): .00/.00000			CONST 1997	$ 3500
	MANAGER:		FUND SOURCE: SURFACE TRANSPORT.	FED SHARE	$ 2800
STATUS:	LGPA NOT APPLICABLE		FEDERAL HIGHWAY ADMIN FUNDS	GA. SHARE	$ 700
				OTH SHARE	$
ALL	LUMP SUM INSTALLATION OF LOGO SIGNS "1995"			PE NONE	$ 0
33DL95	SIGNING / SAFETY		CONG DIST. 99	ROW NONE	$ 0
	LENGTH(Miles/km): .00/.00000 - EXIST. LANES: 0 /PROPOSED LANES: 0			CONST 1995	$ 50
	MANAGER:		FUND SOURCE: SURFACE TRANSPORT.	FED SHARE	$ 40
STATUS:	LGPA NOT APPLICABLE		FEDERAL HIGHWAY ADMIN FUNDS	GA. SHARE	$ 10
				OTH SHARE	$

COUNTY / P.I.NO.	DESCRIPTION / PROJECT DATA	LUMP SUM AREA REGIONAL DEVELOPMENT COMMISSION	COMMENTS	FISCAL YEAR	COST ESTS
ALL	LUMP SUM INSTALLATION OF LOGO SIGNS "1996"			PE NONE	$ 0
33DL96	SIGNING / SAFETY		CONG DIST. 99	ROW NONE	$ 0
	LENGTH(Miles/km): .00/.00000 - EXIST. LANES: 0 /PROPOSED LANES: 0			CONST 1996	$ 50
	MANAGER:		FUND SOURCE: SURFACE TRANSPORT.	FED SHARE	$ 40
STATUS:	LGPA NOT APPLICABLE		FEDERAL HIGHWAY ADMIN FUNDS	GA. SHARE	$ 10
				OTH SHARE	$
ALL	LUMP SUM LOGO SIGNS FOR 1997			PE NONE	$ 0
33DL97	SIGNING / SAFETY		CONG DIST. 99	ROW NONE	$ 0
	LENGTH(Miles/km): .00/.00000 - EXIST. LANES: 0 /PROPOSED LANES: 0			CONST 1997	$ 50
	MANAGER:		FUND SOURCE: SURFACE TRANSPORT.	FED SHARE	$ 40
STATUS:	LGPA NOT APPLICABLE		FEDERAL HIGHWAY ADMIN FUNDS	GA. SHARE	$ 10
				OTH SHARE	$
ALL	LUMP SUM RRX PROTECTION DEVICES "33M" FOR FY 95			PE NONE	$ 0
33MS95	RR XING / SAFETY		CONG DIST. 99	ROW NONE	$ 0
	LENGTH(Miles/km): .00/.00000 - EXIST. LANES: 0 /PROPOSED LANES: 0			CONST 1995	$ 2700
	MANAGER: W HESTER		FUND SOURCE: HWY. SAFETY	FED SHARE	$ 2430
STATUS:	LGPA NOT APPLICABLE		FEDERAL HIGHWAY ADMIN FUNDS	GA. SHARE	$ 270
				OTH SHARE	$
ALL	LUMP SUM RRX PROTECTION DEVICES "33M" FOR FY 96			PE NONE	$ 0
33MS96	RR XING / SAFETY		CONG DIST. 99	ROW NONE	$ 0
	LENGTH(Miles/km): .00/.00000 - EXIST. LANES: 0 /PROPOSED LANES: 0			CONST 1996	$ 2600
	MANAGER: W HESTER		FUND SOURCE: HWY. SAFETY	FED SHARE	$ 2340
STATUS:	LGPA NOT APPLICABLE		FEDERAL HIGHWAY ADMIN FUNDS	GA. SHARE	$ 260
				OTH SHARE	$
ALL	LUMP SUM RRX PROTECTION DEVICES "33M" FOR FY 97			PE NONE	$ 0
33MS97	RR XING / SAFETY		CONG DIST. 99	ROW NONE	$ 0
	LENGTH(Miles/km): .00/.00000 - EXIST. LANES: 0 /PROPOSED LANES: 0			CONST 1997	$ 2600
	MANAGER:		FUND SOURCE: HWY. SAFETY	FED SHARE	$ 2340
STATUS:	LGPA NOT APPLICABLE		FEDERAL HIGHWAY ADMIN FUNDS	GA. SHARE	$ 260
				OTH SHARE	$
ALL	LUMP SUM RRX HAZARD ELIMINATION "33N" FOR FY 95			PE NONE	$ 0
33NS95	RR XING / SAFETY		CONG DIST. 99	ROW NONE	$ 0
	LENGTH(Miles/km): .00/.00000 - EXIST. LANES: 0 /PROPOSED LANES: 0			CONST 1995	$ 4160
	MANAGER: W HESTER		FUND SOURCE: HWY. SAFETY	FED SHARE	$ 3744
STATUS:	LGPA NOT APPLICABLE		FEDERAL HIGHWAY ADMIN FUNDS	GA. SHARE	$ 416
				OTH SHARE	$
ALL	LUMP SUM RRX HAZARD ELIMINATION "33N" FOR FY 96			PE NONE	$ 0
33NS96	RR XING / SAFETY		CONG DIST. 99	ROW NONE	$ 0
	LENGTH(Miles/km): .00/.00000 - EXIST. LANES: 0 /PROPOSED LANES: 0			CONST 1996	$ 2000
	MANAGER: W HESTER		FUND SOURCE: HWY. SAFETY	FED SHARE	$ 1800
STATUS:	LGPA NOT APPLICABLE		FEDERAL HIGHWAY ADMIN FUNDS	GA. SHARE	$ 200
				OTH SHARE	$

COUNTY / P.I.NO.	DESCRIPTION / PROJECT DATA	LUMP SUM AREA / REGIONAL DEVELOPMENT COMMISSION	COMMENTS	FISCAL YEAR	COST ESTS
ALL	LUMP SUM RRX HAZARD ELIMINATION "33N" FOR FY 97			PE NONE	$ 0
33NS97	RR XING / SAFETY		CONG DIST. 99	ROW NONE	$ 0
	LENGTH(Miles/km): .00/.00000 - EXIST. LANES: 0 /PROPOSED LANES: 0			CONST 1997	$ 2600
	MANAGER:		FUND SOURCE: HWY. SAFETY	FED SHARE	$ 2340
STATUS:	LGPA NOT APPLICABLE		FEDERAL HIGHWAY ADMIN FUNDS	GA. SHARE	$ 260
				OTH SHARE	$
ALL	LUMP SUM MAINT. FOR AREA POP BT 5K - 200K FOR FY 1995			PE NONE	$ 0
3AA095	MINOR WIDEN & RESURF / MAINTENANCE		CONG DIST. 99	ROW NONE	$ 0
	LENGTH(Miles/km): .00/.00000 - EXIST. LANES: 0 /PROPOSED LANES: 0			CONST 1995	$ 12500
	MANAGER:		FUND SOURCE: SURFACE TRANSPORT.	FED SHARE	$ 10000
STATUS:	LGPA NOT APPLICABLE		FEDERAL HIGHWAY ADMIN FUNDS	GA. SHARE	$ 2500
				OTH SHARE	$
ALL	LUMP SUM MAINT. FOR AREA POP BET 5,000-200,000 FOR FY 96			PE NONE	$ 0
3AA096	MINOR WIDEN & RESURF / MAINTENANCE		CONG DIST. 99	ROW NONE	$ 0
	LENGTH(Miles/km): .00/.00000 - EXIST. LANES: 0 /PROPOSED LANES: 0			CONST 1996	$ 10000
	MANAGER:		FUND SOURCE: SURFACE TRANSPORT.	FED SHARE	$ 8000
STATUS:	LGPA NOT APPLICABLE		FEDERAL HIGHWAY ADMIN FUNDS	GA. SHARE	$ 2000
				OTH SHARE	$
ALL	LUMP SUM MAINT. FOR AREA POP BET 5,000-200,000 FOR FY 97			PE NONE	$ 0
3AA097	MINOR WIDEN & RESURF / MAINTENANCE		CONG DIST. 99	ROW NONE	$ 0
	LENGTH(Miles/km): .00/.00000 - EXIST. LANES: 0 /PROPOSED LANES: 0			CONST 1997	$ 10000
	MANAGER:		FUND SOURCE: SURFACE TRANSPORT.	FED SHARE	$ 8000
STATUS:	LGPA NOT APPLICABLE		FEDERAL HIGHWAY ADMIN FUNDS	GA. SHARE	$ 2000
				OTH SHARE	$
ALL	LUMP SUM BRIDGE PAINTING "3AA" FOR FY 95			PE NONE	$ 0
3AAB95	BRIDGES / MAINTENANCE		CONG DIST. 99	ROW NONE	$ 0
	LENGTH(Miles/km): .00/.00000			CONST 1995	$ 3472
	MANAGER:		FUND SOURCE: SURFACE TRANSPORT.	FED SHARE	$ 2778
STATUS:	LGPA NOT APPLICABLE		FEDERAL HIGHWAY ADMIN FUNDS	GA. SHARE	$ 694
				OTH SHARE	$
ALL	LUMP SUM BRIDGE PAINTING "3AA" FOR FY 96			PE NONE	$ 0
3AAB96	BRIDGES / MAINTENANCE		CONG DIST. 99	ROW NONE	$ 0
	LENGTH(Miles/km): .00/.00000			CONST 1996	$ 2500
	MANAGER:		FUND SOURCE: SURFACE TRANSPORT.	FED SHARE	$ 2000
STATUS:	LGPA NOT APPLICABLE		FEDERAL HIGHWAY ADMIN FUNDS	GA. SHARE	$ 500
				OTH SHARE	$
ALL	LUMP SUM BRIDGE PAINTING "3AA" FOR FY 97			PE NONE	$ 0
3AAB97	BRIDGES / MAINTENANCE		CONG DIST. 99	ROW NONE	$ 0
	LENGTH(Miles/km): .00/.00000			CONST 1997	$ 3000
	MANAGER:		FUND SOURCE: SURFACE TRANSPORT.	FED SHARE	$ 2400
STATUS:	LGPA NOT APPLICABLE		FEDERAL HIGHWAY ADMIN FUNDS	GA. SHARE	$ 600
				OTH SHARE	$

COUNTY P.I.NO.	DESCRIPTION PROJECT DATA	LUMP SUM AREA REGIONAL DEVELOPMENT COMMISSION	COMMENTS	FISCAL YEAR	COST ESTS
ALL	LUMP SUM: METRO ATLANTA SIGNAL SYSTEM - 1997 $; SEE 77Y391		ATLANTA TIP # R 98	PE NONE	$ 0
770391	SIGNALS / SAFETY		CONG DIST. 5 & 4	ROW NONE	$ 0
	LENGTH(Miles/km): .00/.00000 - EXIST. LANES: 0 /PROPOSED LANES: 0			CONST 1997	$ 12663
	MANAGER:		FUND SOURCE: DEMONSTRATION PROGRAM	FED SHARE	$ 10130
STATUS:	LGPA NOT APPLICABLE		FEDERAL HIGHWAY ADMIN FUNDS	GA. SHARE	$ 2533
			77Y391 IS AN ASSOCIATED PROJECT.	OTH SHARE	$
ALL	DISTRIBUTION OF TRAVELER INFORMATION FOR THE OLYMPICS;77Y780		ATLANTA TIP # R 98	PE 1995	$ 1000
770780	MISCELLANEOUS IMPROVEMENTS / SAFETY		CONG DIST. 5 & 4	ROW NONE	$ 0
	LENGTH(Miles/km): .00/.00000 - EXIST. LANES: 0 /PROPOSED LANES: 0			CONST 1995	$ 4000
	MANAGER: BURT RIDDLE		FUND SOURCE: IVHS - GEO	FED SHARE	$ 3200
STATUS:	CONTACT TRAFFIC OPERATIONS		FEDERAL HIGHWAY ADMIN FUNDS	GA. SHARE	$ 800
				OTH SHARE	$
ALL	LUMP SUM: METRO ATLANTA SIGNAL SYSTEM - 1996 $; SEE 770391		ATLANTA TIP # R 98	PE NONE	$ 0
77U391	SIGNALS / SAFETY		CONG DIST. 5 & 4	ROW NONE	$ 0
	LENGTH(Miles/km): .00/.00000 - EXIST. LANES: 0 /PROPOSED LANES: 0			CONST 1996	$ 13363
	MANAGER:		FUND SOURCE: DEMONSTRATION PROGRAM	FED SHARE	$ 10690
STATUS:	LGPA NOT APPLICABLE		FEDERAL HIGHWAY ADMIN FUNDS	GA. SHARE	$ 2673
				OTH SHARE	$
ALL	LUMP SUM: METRO ATLANTA SIGNAL SYSTEM - 1995 $; SEE 770391		ATLANTA TIP # R 98	PE NONE	$ 0
77Y391	SIGNALS / SAFETY		CONG DIST. 5 & 4	ROW 1995	$ 350
	LENGTH(Miles/km): .00/.00000 - EXIST. LANES: 0 /PROPOSED LANES: 0			CONST 1995	$ 16720
	MANAGER:		FUND SOURCE: DEMONSTRATION PROGRAM	FED SHARE	$ 13376
STATUS:	LGPA NOT APPLICABLE		FEDERAL HIGHWAY ADMIN FUNDS	GA. SHARE	$ 3344
			770391 IS AN ASSOCIATED PROJECT.	OTH SHARE	$
ALL	DISTRIBUTION OF TRAVELER INFO FOR THE OLYMPICS; SEE 770780		ATLANTA TIP # R 98	PE NONE	$ 0
77Y780	MISCELLANEOUS IMPROVEMENTS / SAFETY		CONG DIST. 5 & 4	ROW NONE	$ 0
	LENGTH(Miles/km): .00/.00000 - EXIST. LANES: 0 /PROPOSED LANES: 0			CONST 1995	$ 1250
	MANAGER: UNKNOWN		FUND SOURCE: UNKNOWN	FED SHARE	$ 1000
STATUS:			FEDERAL HIGHWAY ADMIN FUNDS	GA. SHARE	$ 250
				OTH SHARE	$
ALL	STUDY OF AUTOMATIC MOTOR-CARRIER CLEARANCE (ADVANTAGE I-75)			PE 1994	UNDERWAY
811010	SPECIAL STUDIES / OTHER		CONG DIST. 99	ROW NONE	$ 0
	LENGTH(Miles/km): .00/.00000 - EXIST. LANES: 0 /PROPOSED LANES: 0			CONST NONE	$ 0
	MANAGER: JACK WILLIAMS		FUND SOURCE: I-STATE MAINT.		
STATUS:	LGPA NOT APPLICABLE		FEDERAL HIGHWAY ADMIN FUNDS		
ALL	RURAL IVHS I-85, I-16, I-95, I-75 AND I-20			PE 1994	UNDERWAY
811020	MISCELLANEOUS IMPROVEMENTS / SAFETY		CONG DIST. 99	ROW NONE	$ 0
	LENGTH(Miles/km): .00/.00000 - EXIST. LANES: 0 /PROPOSED LANES: 0			CONST 1995	$ 2310
	MANAGER: BURT RIDDLE		FUND SOURCE: I-STATE MAINT.	FED SHARE	$ 2310
STATUS:	LGPA NOT APPLICABLE		FEDERAL HIGHWAY ADMIN FUNDS	GA. SHARE	$
				OTH SHARE	$

COUNTY / P.I.NO.	DESCRIPTION / PROJECT DATA	LUMP SUM AREA / REGIONAL DEVELOPMENT COMMISSION	COMMENTS	FISCAL YEAR	COST ESTS
ALL	PE - CONSULTANT SERVICES -- INTERSTATE			PE 1994	UNDERWAY
811050	PRELIMINARY ENGINEERING / OTHER		CONG DIST. 99	ROW NONE	$ 0
	LENGTH(Miles/km): .00/.00000 - EXIST. LANES: 0 /PROPOSED LANES: 0			CONST NONE	$ 0
	MANAGER: UNKNOWN		FUND SOURCE: I-STATE MAINT.		
STATUS:	NOT APPLICABLE		FEDERAL HIGHWAY ADMIN FUNDS		
ALL	REPLACEMENT OF WEIGH SCALES AT 19 WEIGH STATIONS			PE NONE	$ 0
811060	WEIGH STATION / MAINTENANCE		CONG DIST. 99	ROW NONE	$ 0
	LENGTH(Miles/km): .00/.00000 - EXIST. LANES: 0 /PROPOSED LANES: 0			CONST 1995	$ 19000
	MANAGER: J. GARLAND		FUND SOURCE: I-STATE MAINT.	FED SHARE	$ 17100
STATUS:	NOT APPLICABLE		FEDERAL HIGHWAY ADMIN FUNDS	GA. SHARE	$ 1900
				OTH SHARE	$
ALL	STATEWIDE BRIDGE INVENTORY AND INSPECTION			PE 1994	UNDERWAY
870001	PRELIMINARY ENGINEERING / MAINTENANCE		CONG DIST. 99	ROW	AFTER 97
	LENGTH(Miles/km): .00/.00000 - EXIST. LANES: 0 /PROPOSED LANES: 0			CONST NONE	$ 0
	MANAGER: L. SEABROOK		FUND SOURCE: PLAN & RESEARCH		
STATUS:			FEDERAL HIGHWAY ADMIN FUNDS		
ALL	LUMP SUM TRANSPORTATION PLANNING AND MANAGEMENT SYSTEMS			PE 1995	$ 5000
870010	SPECIAL STUDIES / PLANNING		CONG DIST. 99	ROW NONE	$ 0
	LENGTH(Miles/km): .00/.00000 - EXIST. LANES: 0 /PROPOSED LANES: 0			CONST NONE	$ 0
	MANAGER:		FUND SOURCE: PLAN & RESEARCH		
STATUS:	LGPA NOT APPLICABLE		FEDERAL HIGHWAY ADMIN FUNDS		
ALL	LUMP SUM TRANSPORTATION PLANNING AND MANAGEMENT SYSTEMS			PE 1996	$ 5000
870020	SPECIAL STUDIES / PLANNING		CONG DIST. 99	ROW NONE	$ 0
	LENGTH(Miles/km): .00/.00000 - EXIST. LANES: 0 /PROPOSED LANES: 0			CONST NONE	$ 0
	MANAGER:		FUND SOURCE: PLAN & RESEARCH		
STATUS:	LGPA NOT APPLICABLE		FEDERAL HIGHWAY ADMIN FUNDS		
ALL	LUMP SUM TRANSPORTATION PLANNING AND MANAGEMENT SYSTEMS			PE 1997	$ 5000
870021	SPECIAL STUDIES / PLANNING		CONG DIST. 99	ROW NONE	$ 0
	LENGTH(Miles/km): .00/.00000 - EXIST. LANES: 0 /PROPOSED LANES: 0			CONST NONE	$ 0
	MANAGER:		FUND SOURCE: PLAN & RESEARCH		
STATUS:	LGPA NOT APPLICABLE		FEDERAL HIGHWAY ADMIN FUNDS		
ALL	RAILROAD CROSSING ADVANCE WARNING SIGNS -- STATEWIDE			PE NONE	$ 0
870030	RR XING / SAFETY		CONG DIST. 99	ROW NONE	$ 0
	LENGTH(Miles/km): .00/.00000 - EXIST. LANES: 0 /PROPOSED LANES: 0			CONST 1995	$ 200
	MANAGER: W HESTER		FUND SOURCE: HWY. SAFETY	FED SHARE	$ 180
STATUS:	LGPA NOT APPLICABLE		FEDERAL HIGHWAY ADMIN FUNDS	GA. SHARE	$ 20
				OTH SHARE	$

COUNTY / P.I.NO.	DESCRIPTION / PROJECT DATA	LUMP SUM AREA / REGIONAL DEVELOPMENT COMMISSION	COMMENTS	FISCAL YEAR	COST ESTS
ALL 870050	GEORGIA DEPT. OF TRANS. HIGHWAY SIGNS MANAGEMENT SYSTEM SPECIAL STUDIES / OTHER LENGTH(Miles/km): .00/.00000 - EXIST. LANES: 0 /PROPOSED LANES: 0 MANAGER: UNKNOWN STATUS: NOT APPLICABLE		CONG DIST. 99 FUND SOURCE: HWY. SAFETY FEDERAL HIGHWAY ADMIN FUNDS	PE 1994 ROW NONE CONST NONE	UNDERWAY $ 0 $ 0
ALL 870060	INTRASTATE RAIL PASSENGER SERVICE STUDY [PE ONLY] PRELIMINARY ENGINEERING / PLANNING LENGTH(Miles/km): .00/.00000 - EXIST. LANES: 0 /PROPOSED LANES: 0 MANAGER: UNKNOWN STATUS: NOT APPLICABLE		CONG DIST. 99 FUND SOURCE: PLAN & RESEARCH FEDERAL HIGHWAY ADMIN FUNDS	PE 1994 ROW NONE CONST NONE	UNDERWAY $ 0 $ 0
ALL NPSE95	LUMP SUM NATIONAL PARK SERVICE EMERGENCY PAVEMENT REPAIRS 95 RIDING SURFACE REHABILITATION. SURFACE, GRIND, SEAL, STRIPE ETC. LENGTH(Miles/km): .00/.00000 - EXIST. LANES: 0 /PROPOSED LANES: 0 MANAGER: STATUS: LGPA NOT APPLICABLE		CONG DIST. 99 FUND SOURCE: NAT'L PARK SERVICE FEDERAL HIGHWAY ADMIN FUNDS	PE NONE ROW NONE CONST 1995 FED SHARE GA. SHARE OTH SHARE	$ 0 $ 0 $ 33 $ 33 $ $
ALL NPSE96	LUMP SUM NATIONAL PARK SERVICE EMERGENCY PAVEMENT REPAIRS 96 RIDING SURFACE REHABILITATION. SURFACE, GRIND, SEAL, STRIPE ETC. LENGTH(Miles/km): .00/.00000 - EXIST. LANES: 0 /PROPOSED LANES: 0 MANAGER: STATUS: LGPA NOT APPLICABLE		CONG DIST. 99 FUND SOURCE: NAT'L PARK SERVICE FEDERAL HIGHWAY ADMIN FUNDS	PE NONE ROW NONE CONST 1996 FED SHARE GA. SHARE OTH SHARE	$ 0 $ 0 $ 33 $ 33 $ $
ALL NPSE97	LUMP SUM NATIONAL PARK SERVICE EMERGENCY PAVEMENT REPAIRS 97 RIDING SURFACE REHABILITATION. SURFACE, GRIND, SEAL, STRIPE ETC. LENGTH(Miles/km): .00/.00000 - EXIST. LANES: 0 /PROPOSED LANES: 0 MANAGER: STATUS: LGPA NOT APPLICABLE		CONG DIST. 99 FUND SOURCE: NAT'L PARK SERVICE FEDERAL HIGHWAY ADMIN FUNDS	PE NONE ROW NONE CONST 1997 FED SHARE GA. SHARE OTH SHARE	$ 0 $ 0 $ 33 $ 33 $ $
ALL NPSS95	LUMP SUM NATIONAL PARK SERVICE SAFETY & SIGN IMPROVEMENT 95 SIGNING / SAFETY LENGTH(Miles/km): .00/.00000 - EXIST. LANES: 0 /PROPOSED LANES: 0 MANAGER: STATUS: LGPA NOT APPLICABLE		CONG DIST. 99 FUND SOURCE: NAT'L PARK SERVICE FEDERAL HIGHWAY ADMIN FUNDS	PE NONE ROW NONE CONST 1995 FED SHARE GA. SHARE OTH SHARE	$ 0 $ 0 $ 90 $ 90 $ $
ALL NPSS96	LUMP SUM NATIONAL PARK SERVICE SAFETY & SIGN IMPROVEMENT 96 SIGNING / SAFETY LENGTH(Miles/km): .00/.00000 - EXIST. LANES: 0 /PROPOSED LANES: 0 MANAGER: STATUS: LGPA NOT APPLICABLE		CONG DIST. 99 FUND SOURCE: NAT'L PARK SERVICE FEDERAL HIGHWAY ADMIN FUNDS	PE NONE ROW NONE CONST 1996 FED SHARE GA. SHARE OTH SHARE	$ 0 $ 0 $ 44 $ 44 $ $

COUNTY P.I.NO.	DESCRIPTION PROJECT DATA	LUMP SUM AREA REGIONAL DEVELOPMENT COMMISSION	COMMENTS	FISCAL YEAR	COST ESTS
ALL	LUMP SUM NATIONAL PARK SERVICE SAFETY & SIGN IMPROVEMENT 97			PE NONE	$ 0
NPSS97	SIGNING / SAFETY		CONG DIST. 99	ROW NONE	$ 0
	LENGTH(Miles/km): .00/.00000 - EXIST. LANES: 0 /PROPOSED LANES: 0			CONST 1997	$ 44
	MANAGER:		FUND SOURCE: NAT'L PARK SERVICE	FED SHARE	$ 44
STATUS:	LGPA NOT APPLICABLE		FEDERAL HIGHWAY ADMIN FUNDS	GA. SHARE	$
				OTH SHARE	$

McIntosh Trail
Regional Development Center

Butts
Lamar
Newton
Pike
Spalding
Upson

LOWER CHATTAHOOCHEE



10 0 10

SCALE IN MILES

COUNTY / P.I.NO.	DESCRIPTION / PROJECT DATA	COMMENTS	FISCAL YEAR	COST ESTS
BUTTS	I-75 @ SR 36 FM .5 MI SW/I-75 TO.55 MI NE/I-75 & BR'GE/LAMAR		PE 1992	UNDERWAY
311380	INTERCHANGE / RECST. OR REHAB.	CONG DIST. 11	ROW 1996	$ 10181
	LENGTH(Miles/km): 1.10/1.76990 - EXIST. LANES: 2 /PROPOSED LANES: 4		CONST 1997	$ 3600
	MANAGER: B FERGUSON (C)	FUND SOURCE: I-STATE MAINT.	FED SHARE	$ 3240
STATUS:	DOT TO PAY 1-19-94	FEDERAL HIGHWAY ADMIN FUNDS	GA. SHARE	$ 360
		31138X IS AN ASSOCIATED PROJECT.	OTH SHARE	$
BUTTS	SR 36/JACKSON FM SR 16 TO CR 289/STARK RD		PE 1992	UNDERWAY
322440	RECONSTRUCTION & WIDENING FROM 2 LANES TO 4 LANES.	CONG DIST. 11	ROW	AFTER 97
	LENGTH(Miles/km): .63/1.01367		CONST	AFTER 97
	MANAGER: B FERGUSON (M)	FUND SOURCE: SURFACE TRANSPORT.		
STATUS:		FEDERAL HIGHWAY ADMIN FUNDS		
BUTTS	SR 16 OVER YELLOW WATER CREEK		PE 1994	UNDERWAY
332060	REPLACEMENT OF THE EXISTING BRIDGES(S). NO ADDED LANES.	CONG DIST. 11	ROW 1995	$ 96
	LENGTH(Miles/km): .50/.80450		CONST 1996	$ 1015
	MANAGER: GORDON BROWN(M)	FUND SOURCE: BRIDGE PROGRAM	FED SHARE	$ 812
STATUS:	REQ BUTTS COUNTY DO UTILITIES 9-30-93	FEDERAL HIGHWAY ADMIN FUNDS	GA. SHARE	$ 203
			OTH SHARE	$

COUNTY / P.I.NO.	DESCRIPTION / PROJECT DATA	COMMENTS	FISCAL YEAR	COST ESTS
LAMAR	I-75 @ SR 36 FM .5 MI SW/I-75 TO.55 MI NE/I-75 & BR'GE/BUTTS		PE NONE	$ 0
31138X	INTERCHANGE / RECST. OR REHAB.	CONG DIST. 3 & 11	ROW NONE	$ 0
	LENGTH(Miles/km): .00/.00000 - EXIST. LANES: 0 /PROPOSED LANES: 0		CONST	AFTER 97
	MANAGER: UNKNOWN	FUND SOURCE: UNKNOWN		
STATUS:		FEDERAL HIGHWAY ADMIN FUNDS		
		311380 IS AN ASSOCIATED PROJECT.		
LAMAR	SR18 SB 14.7-15.2;MONROE:EB 2.3-3.6;WB 2.35-3.7;TL 5.25-5.6		PE 1992	UNDERWAY
321370	ADDITION OF A PASSING LANE.	CONG DIST. 3	ROW 1997	$ 280
	LENGTH(Miles/km): 4.20/6.75780		CONST	AFTER 97
	MANAGER: GORDON BROWN(M)	FUND SOURCE: SURFACE TRANSPORT.		
STATUS:	UPDATED LGPA SHOULD BE SENT IN 1995.	FEDERAL HIGHWAY ADMIN FUNDS		
LAMAR	SR 36: NB MP-10.15-11.75; SB 14.20-15.85; NB 17.85-19.35		PE 1992	UNDERWAY
331820	ADDITION OF A PASSING LANE.	CONG DIST. 3	ROW 1997	$ 44
	LENGTH(Miles/km): 4.75/7.64275		CONST	AFTER 97
	MANAGER: GORDON BROWN(M)	FUND SOURCE: SURFACE TRANSPORT.		
STATUS:	REQ LAMAR COUNTY DO UTILITIES 11-9-92	FEDERAL HIGHWAY ADMIN FUNDS		

COUNTY / P.I.NO.	DESCRIPTION / PROJECT DATA	COMMENTS	FISCAL YEAR	COST ESTS
NEWTON	I-20 @ SR 142-12/COVINGTON (INCL RELOC OF FRONTAGE RD/CR 72)		PE 1993	UNDERWAY
210530	INTERCHANGE / RECST. OR REHAB.	CONG DIST. 10	ROW	AFTER 97
	LENGTH(Miles/km): .71/1.14239 - EXIST. LANES: 2 /PROPOSED LANES: 4		CONST	AFTER 97
	MANAGER: D. CHURCH (M)	FUND SOURCE: I-STATE MAINT.		
STATUS:	REQ COVINGTON DO UTILITIES 10/92; NEWTON SGN 10-27-92 UTIL	FEDERAL HIGHWAY ADMIN FUNDS		
NEWTON	I-20 AT GA. RR, ALCOVY RD, ALCOVY RVR & OVERFLOW		PE 1994	UNDERWAY
210640	BRIDGES / RECST. OR REHAB.	CONG DIST. 10	ROW NONE	$ 0
	LENGTH(Miles/km): .00/.00000		CONST 1996	$ 2812
	MANAGER: G. ROSS	FUND SOURCE: I-STATE MAINT.	FED SHARE	$ 2531
STATUS:	REQ COVINGTON DO UTIL 10-5-93; NEWTON SGN 10-13-93 UTILITIES	FEDERAL HIGHWAY ADMIN FUNDS	GA. SHARE	$ 281
			OTH SHARE	$
NEWTON	SR 36/COVINGTON FM OLD MONTICELLO RD TO CR 348/PETTY ST		PE 1993	UNDERWAY
222040	TURN LANES / RECST. OR REHAB.	CONG DIST. 10	ROW 1995	$ 50
	LENGTH(Miles/km): 1.10/1.76990 - EXIST. LANES: 2 /PROPOSED LANES: 3		CONST	AFTER 97
	MANAGER: D. GRIFFITH	FUND SOURCE: HWY. SAFETY		
STATUS:	NEWTON SGN PUBLIC UTIL 10-7-93; COVINGTON REFUSED 10-1-92	FEDERAL HIGHWAY ADMIN FUNDS		
NEWTON	SR 36 @ CR 653/JACKSON ROAD (COVINGTON BYPASS)		PE 1994	UNDERWAY
231290	INTERSECTION IMPROVEMENT / SAFETY	CONG DIST. 10	ROW LOCL	
	LENGTH(Miles/km): .38/.61142 - EXIST. LANES: 2 /PROPOSED LANES: 3		CONST	AFTER 97
	MANAGER: D. GRIFFITH	FUND SOURCE: HWY. SAFETY		
STATUS:	NEWTON COUNTY SIGNED 9-7-93 FOR ROW & UTILITIES.	FEDERAL HIGHWAY ADMIN FUNDS		
NEWTON	SR 12 @ SR 142 (TURN LANES & UPGRADE TRAFFIC SIGNAL)		PE 1992	UNDERWAY
241980	INTERSECTION IMPROVEMENT / SAFETY	CONG DIST. 10	ROW LOCL	
	LENGTH(Miles/km): .30/.48270 - EXIST. LANES: 2 /PROPOSED LANES: 3		CONST 1995	$ 517
	MANAGER: D. GRIFFITH	FUND SOURCE: HWY. SAFETY	FED SHARE	$ 465
STATUS:	COVINGTON SGN 9-16-91 FOR ROW & UTILITIES T&S PROJECT	FEDERAL HIGHWAY ADMIN FUNDS	GA. SHARE	$ 52
			OTH SHARE	$
NEWTON	SR 162 @ CR 29/KIRKLAND RD AND CR 393/OLD CONCORD RD		PE 1993	UNDERWAY
242100	INTERSECTION IMPROVEMENT / SAFETY	CONG DIST. 4	ROW LOCL	
	LENGTH(Miles/km): .43/.69187 - EXIST. LANES: 2 /PROPOSED LANES: 3		CONST 1995	$ 377
	MANAGER: D. GRIFFITH	FUND SOURCE: HWY. SAFETY	FED SHARE	$ 339
STATUS:	NEWTON SGN 12-2-92 ROW & UTILITIES OTO	FEDERAL HIGHWAY ADMIN FUNDS	GA. SHARE	$ 38
			OTH SHARE	$
NEWTON	CR 263/CONLEY DITCH ROAD @ LAKE JACKSON 10 MI S OF COVINGTON		PE 1995	$ 11
271010	REPLACEMENT OF THE EXISTING BRIDGES(S). NO ADDED LANES.	CONG DIST. 10	ROW LOCL	
	LENGTH(Miles/km): .21/.33789		CONST 1996	$ 400
	MANAGER: D. GRIFFITH (M)	FUND SOURCE: BRIDGE PROGRAM	FED SHARE	$ 320
STATUS:	REQ NEWTON COUNTY DO ROW, UTILITIES & DETOURS 9-22-94	FEDERAL HIGHWAY ADMIN FUNDS	GA. SHARE	$ 80
			OTH SHARE	$

COUNTY P.I.NO.	DESCRIPTION PROJECT DATA	COMMENTS	FISCAL YEAR	COST ESTS
NEWTON	SR 20 FM SR 212/NEWTON N TO HONEY CREEK RD/SEE ROCKDALE CO	ATLANTA TIP # R 028	PE NONE	$ 0
73090X	UNKNOWN / UNKNOWN	CONG DIST. 0 & 0	ROW NONE	$ 0
	LENGTH(Miles/km): .00/.00000 - EXIST. LANES: 0 /PROPOSED LANES: 0		CONST NONE	$ 0
	MANAGER: D. CHURCH	FUND SOURCE: UNKNOWN		
STATUS:		FEDERAL HIGHWAY ADMIN FUNDS		
		730907 IS AN ASSOCIATED PROJECT.		

COUNTY / P.I.NO.	DESCRIPTION / PROJECT DATA	COMMENTS	FISCAL YEAR	COST ESTS
PIKE	REALIGN SR 362/WILLIAMSON @ PINE;HARVARD;2ND DIST;WILLIAMSON		PE NONE	$ 0
322100	INTERSECTION IMPROVEMENT / SAFETY	CONG DIST. 3	ROW 1995	$ 165
	LENGTH(Miles/km): .50/.80450 - EXIST. LANES: 2 /PROPOSED LANES: 2		CONST	AFTER 97
	MANAGER: GORDON BROWN(M)	FUND SOURCE: HWY. SAFETY		
STATUS:	REQ PIKE COUNTY & WILLIAMSON DO UTILITIES 3-23-93	FEDERAL HIGHWAY ADMIN FUNDS		
PIKE	CR 160/ROBERTS QUARTERS ROAD: OVER ELKINS CREEK		PE 1994	UNDERWAY
363720	REPLACEMENT OF THE EXISTING BRIDGES(S). NO ADDED LANES.	CONG DIST. 3	ROW LOCL	
	LENGTH(Miles/km): .50/.80450		CONST 1997	$ 382
	MANAGER: GORDON BROWN(M)	FUND SOURCE: BRIDGE PROGRAM	FED SHARE	$ 306
STATUS:	PIKE COUNTY SIGNED 1-6-94 FOR ROW, UTILITIES & DETOURS	FEDERAL HIGHWAY ADMIN FUNDS	GA. SHARE	$ 76
			OTH SHARE	$
PIKE	CR 51 @ NW CTY LIMITS/ZEBULON @ ELKINS CREEK		PE 1994	UNDERWAY
370761	REPLACEMENT OF THE EXISTING BRIDGES(S). NO ADDED LANES.	CONG DIST. 3	ROW LOCL	
	LENGTH(Miles/km): .50/.80450		CONST 1995	$ 533
	MANAGER: GORDON BROWN	FUND SOURCE: BRIDGE PROGRAM	FED SHARE	$ 426
STATUS:	PIKE SIGNED 1-6-94 FOR ROW & UTILITIES & FOR CITY/ZEBULON	FEDERAL HIGHWAY ADMIN FUNDS	GA. SHARE	$ 107
			OTH SHARE	$

COUNTY / P.I.NO.	DESCRIPTION / PROJECT DATA	COMMENTS	FISCAL YEAR	COST ESTS
SPALDING	SR 92 FM W MORELAND RD/GRIFFIN TO US 41/INCL JACKSON RD REL		PE 1992	UNDERWAY
321820	RECONSTRUCTION & WIDENING FROM 2 LANES TO 4 LANES.	CONG DIST. 3	ROW 1996	$ 3428
	LENGTH(Miles/km): 2.00/3.21800		CONST	AFTER 97
	MANAGER: J. GRAYBEAL (C)	FUND SOURCE: SURFACE TRANSPORT.		
STATUS:	GRIFFIN SGN FOR UTIL 4-12-93; SPALDING REFUSED 2-22-93	FEDERAL HIGHWAY ADMIN FUNDS		
SPALDING	SR 155 NB MP 11.8/SPALDING-0.25/HENRY;SB MP 1.6-3.1/HENRY		PE 1992	UNDERWAY
331520	ADDITION OF A PASSING LANE.	CONG DIST. 3	ROW 1997	$ 15
	LENGTH(Miles/km): 2.90/4.66610		CONST	AFTER 97
	MANAGER: GORDON BROWN(M)	FUND SOURCE: SURFACE TRANSPORT.		
STATUS:	HENRY SGN 5-15-89 FOR UTILITIES; SPALDING REFUSED 2-22-93	FEDERAL HIGHWAY ADMIN FUNDS		
SPALDING	SR 92 OVER UNNAMED CREEK @ MP 5.1 NEAR EDWARDS RD		PE 1994	UNDERWAY
332050	REPLACEMENT OF THE EXISTING BRIDGES(S). NO ADDED LANES.	CONG DIST. 3	ROW 1996	$ 1
	LENGTH(Miles/km): .50/.80450		CONST 1997	$ 352
	MANAGER: GORDON BROWN(M)	FUND SOURCE: BRIDGE PROGRAM	FED SHARE	$ 282
STATUS:	REQ SPALDING COUNTY DO UTILITIES 9-21-94	FEDERAL HIGHWAY ADMIN FUNDS	GA. SHARE	$ 70
			OTH SHARE	$
SPALDING	SR 16 @ SR 92 IN GRIFFIN INCL RELOC OF SOLOMON ST		PE 1992	UNDERWAY
342480	INTERSECTION IMPROVEMENT / SAFETY	CONG DIST. 3	ROW 1995	$ 878
	LENGTH(Miles/km): .52/.83668 - EXIST. LANES: 5 /PROPOSED LANES: 5		CONST 1997	$ 1164
	MANAGER: J. GRAYBEAL	FUND SOURCE: HWY. SAFETY	FED SHARE	$ 1048
STATUS:	LETTER/GRIFFIN 9-5-94 UTIL; DOT-ROW 11/92 SEE LTR UTL 7/94	FEDERAL HIGHWAY ADMIN FUNDS	GA. SHARE	$ 116
			OTH SHARE	$
SPALDING	SR 3/US 19/GRIFFIN FM SR 92 N/CS 804 N TO N/CR 18		PE 1993	UNDERWAY
342621	RECONSTRUCTION & WIDENING FROM 4 LANES TO 6 LANES.	CONG DIST. 3	ROW 1995	$ 200
	LENGTH(Miles/km): 1.52/2.44568		CONST 1997	$ 893
	MANAGER: J. GRAYBEAL (M)	FUND SOURCE: HWY. SAFETY	FED SHARE	$ 804
STATUS:	SGN 9/25/90 FOR ROW & UTILITIES T&S PROJECT	FEDERAL HIGHWAY ADMIN FUNDS	GA. SHARE	$ 89
			OTH SHARE	$
SPALDING	CS 877/EXPERIMENT ST/GRIFFIN FM OLD ATLANTA RD TO US 41/SR 3		PE 1992	UNDERWAY
350710	RECONSTRUCTION & WIDENING FROM 2 LANES TO 4 LANES.	CONG DIST. 3	ROW LOCL	
	LENGTH(Miles/km): .35/.56315		CONST	AFTER 97
	MANAGER: J. GRAYBEAL	FUND SOURCE: SURFACE TRANSPORT.		
STATUS:	CITY OF GRIFFIN SIGNED 8-23-88 FOR ROW AND UTILITIES.	FEDERAL HIGHWAY ADMIN FUNDS		
SPALDING	RESTORE OPERA HOUSE & CREATE VISITORS CENTER IN GRIFFIN		PE 1995	$ 150
371230	HISTORIC FACILITIES / ENHANCEMENT	CONG DIST. 3	ROW 1995	$ 100
	LENGTH(Miles/km): .00/.00000 - EXIST. LANES: 0 /PROPOSED LANES: 0		CONST 1996	$ 999
	MANAGER: BOB MOORE	FUND SOURCE: TRANS. ENHANCE.	FED SHARE	$ 799
STATUS:	LGPA TO BE DONE BY CONTRACT	FEDERAL HIGHWAY ADMIN FUNDS	GA. SHARE	$ 49
			OTH SHARE	$ 249

COUNTY P.I.NO.	DESCRIPTION PROJECT DATA	COMMENTS	FISCAL YEAR	COST ESTS
UPSON 321860	SR 36 @ 1)YAMAHA PKWY;2&3)@ INDUSTRIAL PARK;4)MOORES XING RD TURN LANES / RECST. OR REHAB. LENGTH(Miles/km): 1.61/2.59049 - EXIST. LANES: 2 /PROPOSED LANES: 4 MANAGER: GORDON BROWN STATUS: REQ THOMASTON UTL 12/89;UPSON SGN 6/91 UTL;NO UTL COST 8/94	CONG DIST. 3 FUND SOURCE: HWY. SAFETY FEDERAL HIGHWAY ADMIN FUNDS	PE 1992 ROW 1993 CONST 1995 FED SHARE GA. SHARE OTH SHARE	UNDERWAY UNDERWAY $ 862 $ 776 $ 86 $
UPSON 322270	SR 22 SPUR @ AUCHUMPKEE CRK E/SR 3 REPLACEMENT OF THE EXISTING BRIDGES(S). NO ADDED LANES. LENGTH(Miles/km): .25/.40225 MANAGER: GORDON BROWN STATUS: UPSON COUNTY SIGNED 6-27-91 FOR UTILITIES.	CONG DIST. 3 FUND SOURCE: BRIDGE PROGRAM FEDERAL HIGHWAY ADMIN FUNDS	PE 1992 ROW CONST	UNDERWAY AFTER 97 AFTER 97
UPSON 322550	SR 74 FM HOLSTUN DR TO E OF ELEMENTARY DR IN THOMASTON RECONSTRUCTION & WIDENING FROM 2 LANES TO 5 LANES. LENGTH(Miles/km): .99/1.59291 MANAGER: GORDON BROWN STATUS: REQ CO ROW & P UTIL 3-2-94;REQ CITY ROW & UTIL 4-18-94 OTO	CONG DIST. 3 FUND SOURCE: NAT'L HIGHWAY FEDERAL HIGHWAY ADMIN FUNDS	PE 1993 ROW LOCL CONST 1997 FED SHARE GA. SHARE OTH SHARE	UNDERWAY $ 1034 $ 1034 $ $
UPSON 331950	DELRAY RD/CR 425 FM SR 3 TO SR 36 RECONSTRUCTION & WIDENING FROM 2 LANES TO 4 LANES. LENGTH(Miles/km): 4.90/7.88410 MANAGER: GORDON BROWN(M) STATUS: UPSON SGN 4-3-92 UTILITIES; THOMASTON SGN 5-19-92 PUB UTIL.	CONG DIST. 3 FUND SOURCE: SURFACE TRANSPORT. FEDERAL HIGHWAY ADMIN FUNDS	PE 1993 ROW LOCL CONST	UNDERWAY AFTER 97
UPSON 371200	CR 214/ANDREWS CHAPEL RD. @ SWIFT CREEK 3 MI E OF THOMASTON REPLACEMENT OF THE EXISTING BRIDGES(S). NO ADDED LANES. LENGTH(Miles/km): .50/.80450 MANAGER: GORDON BROWN(M) STATUS: UPSON SGN DO ROW, UTILITIES & DETOURS 11-4-93	CONG DIST. 3 FUND SOURCE: BRIDGE PROGRAM FEDERAL HIGHWAY ADMIN FUNDS	PE 1994 ROW LOCL CONST 1996 FED SHARE GA. SHARE OTH SHARE	UNDERWAY $ 437 $ 350 $ 87 $
UPSON 371205	CR 164/NEW HARMONY RD @ WOLF CK S OF THOMASTON REPLACEMENT OF THE EXISTING BRIDGES(S). NO ADDED LANES. LENGTH(Miles/km): .50/.80450 MANAGER: GORDON BROWN(M) STATUS: UPSON SGN DO ROW, UTILITIES & DETOURS 11-4-93	CONG DIST. 3 FUND SOURCE: BRIDGE PROGRAM FEDERAL HIGHWAY ADMIN FUNDS	PE 1994 ROW LOCL CONST 1997 FED SHARE GA. SHARE OTH SHARE	UNDERWAY $ 375 $ 300 $ 75 $
UPSON 371270	SCENIC HIGHWAY/US 19: HISTORICAL SILVERTOWN MILL VILLAGE RIGHTS-OF-WAY / ENHANCEMENT LENGTH(Miles/km): .00/.00000 - EXIST. LANES: 0 /PROPOSED LANES: 0 MANAGER: H. SUTHERLAND STATUS: LGPA TO BE DONE BY CONTRACT	CONG DIST. 3 FUND SOURCE: TRANS. ENHANCE. FEDERAL HIGHWAY ADMIN FUNDS	PE 1996 ROW 1997 CONST NONE	$ 8 $ 392 $ 0

COUNTY P.I.NO.	DESCRIPTION PROJECT DATA	MCINT[illegible] TRAIL REGIONAL DEVELOPMENT COMMISSION	COMMENTS	FISCAL YEAR	COST ESTS
UPSON	AUCHUMPKEE CREEK COVERED BRIDGE ADJACENT TO ALLEN RD			PE NONE	$ 0
371305	BRIDGES / ENHANCEMENT		CONG DIST. 3	ROW NONE	$ 0
	LENGTH(Miles/km): 3.00/4.82700			CONST 1995	$ 39
	MANAGER: J. DIVANA		FUND SOURCE: TRANS. ENHANCE.	FED SHARE	$ 31
STATUS:	DOT WILL PROVIDE THE 20% MATCH		FEDERAL HIGHWAY ADMIN FUNDS	GA. SHARE	$ 8
				OTH SHARE	$

Middle Flint
Regional Development Center

Crisp
Dooly
Macon
Marion
Schley
Sumter
Taylor
Webster

HEART OF GEORGIA

Allentown
Montrose
Dudley
Dublin
East Dublin
Lovett
Brewton
Scott
Adrian
Minter
Rockledge
Soperton
Treutlen Co. Public Fishing Area
Lothair
Tarry-town
Kibbee
Vidalia
Higgston
Ailey
Mount Vernon
Glenwood
Alamo
Alston
Uvalda
Jordan
Scotland
Towns
Lumber City
Helena
McRae
Milan
Cadwell
Rentz
Chester
Roddy
Yonkers
Empire
Gresston
Dexter
Cary
Cochran
Hawkinsville
Finleyson
Pineview
Eastman
Dodge Co. Public Fishing Area
SR 841
Chauncey
Plainfield
Cedar Grove
Abbeville
Rhine
Rochelle
Seville
Pitts
Hatley
Owensboro
Bowens Mill
China Hill
Bowens Mill
Jacksonville
Oconee
Ocmulgee
Alapaha
Turkey Creek
Gum Creek
Steamp Creek
Alligator Creek
Little Ocmulgee
Turnpike Creek
Little Ocmulgee River
Ocmulgee River
Southern Creek
Central RY
GA RR
SOUTHWEST GEORGIA
LITTLE OCMULGEE STATE PARK
BLECKLEY
DODGE
PULASKI
WILCOX
TEL FAIR
LAURENS
TREUTLEN
WHEELER
MONTGOMERY
JEFF D

10 0 10
SCALE IN MILES

COUNTY P.I.NO.	DESCRIPTION PROJECT DATA	COMMENTS	FISCAL YEAR	COST ESTS
CRISP	I-75 FM SR 159 NEAR ASHBURN TO 1 MILE S OF CR 117-SEE TURNER		PE NONE	$ 0
41025X	UNKNOWN / UNKNOWN	CONG DIST. 0 & 0	ROW NONE	$ 0
	LENGTH(Miles/km): .00/.00000 - EXIST. LANES: 0 /PROPOSED LANES: 0		CONST NONE	$ 0
	MANAGER: B FERGUSON	FUND SOURCE: UNKNOWN		
STATUS:		FEDERAL HIGHWAY ADMIN FUNDS		
		410250 IS AN ASSOCIATED PROJECT.		
CRISP	I-75 FM 1 MILE S OF CR 117 TO DOOLY CO LINE		PE 1986	UNDERWAY
410260	RECONSTRUCTION & WIDENING FROM 4 LANES TO 6 LANES.	CONG DIST. 8	ROW NONE	$ 0
	LENGTH(Miles/km): 7.13/11.47217		CONST	AFTER 97
	MANAGER: B FERGUSON	FUND SOURCE: NAT'L HIGHWAY		
STATUS:	CRISP SGN 4-24-92-NO UTIL INVOLVED; CORDELE SGN 5-1-92 UTIL.	FEDERAL HIGHWAY ADMIN FUNDS		
CRISP	SR 30/US 280 MP EB 14.35-15.35; WB 17.0-18.5		PE 1992	UNDERWAY
420605	ADDITION OF A PASSING LANE.	CONG DIST. 8	ROW 1994	UNDERWAY
	LENGTH(Miles/km): 2.50/4.02250		CONST 1995	$ 1006
	MANAGER: J. SHEFFIELD	FUND SOURCE: NAT'L HIGHWAY	FED SHARE	$ 805
STATUS:	CRISP COUNTY SGN 8-28-92 FOR UTILITIES	FEDERAL HIGHWAY ADMIN FUNDS	GA. SHARE	$ 201
			OTH SHARE	$
CRISP	SR 257 NEAR CORDELE @ MIDWAY RD/CR 266 & CR 353		PE 1994	UNDERWAY
422190	RECONSTRUCTION & WIDENING. NO LANE ADDITION PROPOSED.	CONG DIST. 8	ROW 1995	$ 3
	LENGTH(Miles/km): .50/.80450		CONST 1996	$ 547
	MANAGER: J. LINDSEY (M)	FUND SOURCE: SURFACE TRANSPORT.	FED SHARE	$ 438
STATUS:	REQ CRISP COUNTY DO ROW AND UTILITIES 5-6-94	FEDERAL HIGHWAY ADMIN FUNDS	GA. SHARE	$ 109
			OTH SHARE	$
CRISP	REHAB & RESTORE THE HISTORIC DISTRICT OF CORDELE		PE 1995	$ 6
471000	HISTORIC FACILITIES / ENHANCEMENT	CONG DIST. 8 & 2	ROW NONE	$ 0
	LENGTH(Miles/km): .00/.00000 - EXIST. LANES: 0 /PROPOSED LANES: 0		CONST 1996	$ 92
	MANAGER: J. TOLSON	FUND SOURCE: TRANS. ENHANCE.	FED SHARE	$ 74
STATUS:	LGPA TO BE DONE BY CONTRACT	FEDERAL HIGHWAY ADMIN FUNDS	GA. SHARE	$ 1
			OTH SHARE	$ 19

MIDDLE FLINT REGIONAL DEVELOPMENT COMMISSION

COUNTY P.I.NO.	DESCRIPTION PROJECT DATA	COMMENTS	FISCAL YEAR	COST ESTS
DOOLY	CITY OPERATED PUBLIC TRANSIT SERVICE			
3B1219	TRANSIT PROJECTS / OPERATIONS	CONG DIST. 2 & 8		
	FUNDS RECIPIENT: UNADILLA		OPERATING 1995	$ 27
	MANAGER: STEVE KISH	FUND SOURCE: RURAL TRANSIT	FED SHARE	$ 16
STATUS:		FEDERAL TRANSIT ADMIN FUNDS	GA. SHARE	$
			OTH SHARE	$ 11
DOOLY	CITY OPERATED PUBLIC TRANSIT SERVICE			
3B1220	TRANSIT PROJECTS / OPERATIONS	CONG DIST. 2 & 8		
	FUNDS RECIPIENT: VIENNA		OPERATING 1996	$ 13
	MANAGER: STEVE KISH	FUND SOURCE: RURAL TRANSIT	FED SHARE	$ 8
STATUS:		FEDERAL TRANSIT ADMIN FUNDS	GA. SHARE	$
			OTH SHARE	$ 5
DOOLY	CITY OPERATED PUBLIC TRANSIT SERVICE			
3B1423	TRANSIT PROJECTS / OPERATIONS	CONG DIST. 2 & 8		
	FUNDS RECIPIENT: VIENNA		OPERATING 1995	$ 13
	MANAGER: STEVE KISH	FUND SOURCE: RURAL TRANSIT	FED SHARE	$ 8
STATUS:		FEDERAL TRANSIT ADMIN FUNDS	GA. SHARE	$
			OTH SHARE	$ 5
DOOLY	CITY OPERATED PUBLIC TRANSIT SERVICE			
3B1424	TRANSIT PROJECTS / OPERATIONS	CONG DIST. 2 & 8		
	FUNDS RECIPIENT: UNADILLA		OPERATING 1996	$ 28
	MANAGER: STEVE KISH	FUND SOURCE: RURAL TRANSIT	FED SHARE	$ 17
STATUS:		FEDERAL TRANSIT ADMIN FUNDS	GA. SHARE	$
			OTH SHARE	$ 11
DOOLY	CITY OPERATED PUBLIC TRANSIT SERVICE			
3B7056	TRANSIT PROJECTS / OPERATIONS	CONG DIST. 2 & 8		
	FUNDS RECIPIENT: UNADILLA		OPERATING 1997	$ 30
	MANAGER: STEVE KISH	FUND SOURCE: RURAL TRANSIT	FED SHARE	$ 18
STATUS:		FEDERAL TRANSIT ADMIN FUNDS	GA. SHARE	$
			OTH SHARE	$ 12
DOOLY	CITY OPERATED PUBLIC TRANSIT SERVICE			
3B7057	TRANSIT PROJECTS / OPERATIONS	CONG DIST. 2 & 8		
	FUNDS RECIPIENT: VIENNA		OPERATING 1997	$ 15
	MANAGER: STEVE KISH	FUND SOURCE: RURAL TRANSIT	FED SHARE	$ 9
STATUS:		FEDERAL TRANSIT ADMIN FUNDS	GA. SHARE	$
			OTH SHARE	$ 6
DOOLY	ONE CONVERSION VAN WITH LIFT			
3C2423	TRANSIT FACILITIES / CAPITAL	CONG DIST. 2		
	FUNDS RECIPIENT: CITY OF UNADILLA		CAPITAL 1995	$ 31
	MANAGER: STEVE KISH	FUND SOURCE: RURAL TRANSIT	FED SHARE	$ 25
STATUS:	LGPA NOT APPLICABLE	FEDERAL TRANSIT ADMIN FUNDS	GA. SHARE	$ 3
			OTH SHARE	$ 3

COUNTY / P.I.NO.	DESCRIPTION / PROJECT DATA	COMMENTS	FISCAL YEAR	COST ESTS
DOOLY	ONE STANDARD VAN AND ONE MOBILE RADIO			
3C8030	TRANSIT PROJECTS / CAPITAL	CONG DIST. 2 & 8		
	FUNDS RECIPIENT: UNADILLA		CAPITAL 1996	$ 21
	MANAGER: STEVE KISH	FUND SOURCE: RURAL TRANSIT	FED SHARE	$ 17
STATUS:		FEDERAL TRANSIT ADMIN FUNDS	GA. SHARE	$ 2
			OTH SHARE	$ 2
DOOLY	I-75 @ REST AREAS 13 & 14 ENLARGE PARKING & UPGRADE PLUMBING		PE 1994	UNDERWAY
311610	REST AREA / RECST. OR REHAB.	CONG DIST. 2	ROW NONE	$ 0
	LENGTH(Miles/km): .00/.00000 - EXIST. LANES: 0 /PROPOSED LANES: 0		CONST 1996	$ 1439
	MANAGER: J. GARLAND (C)	FUND SOURCE: I-STATE MAINT.	FED SHARE	$ 1295
STATUS:	NOT APPLICABLE	FEDERAL HIGHWAY ADMIN FUNDS	GA. SHARE	$ 144
			OTH SHARE	$
DOOLY	I-75 @ REST AREAS 13 & 14, UPGRADE RESTROOMS TO ADA STANDARD		PE 1994	UNDERWAY
311612	REST AREA / RECST. OR REHAB.	CONG DIST. 2	ROW NONE	$ 0
	LENGTH(Miles/km): .00/.00000 - EXIST. LANES: 0 /PROPOSED LANES: 0		CONST 1996	$ 375
	MANAGER: UNKNOWN	FUND SOURCE: I-STATE MAINT.	FED SHARE	$ 338
STATUS:	NOT APPLICABLE	FEDERAL HIGHWAY ADMIN FUNDS	GA. SHARE	$ 38
			OTH SHARE	$
DOOLY	I-75, SEWER SYSTEM IN REST AREA IN DOOLY COUNTY		PE NONE	$ 0
311675	REST AREA / MAINTENANCE	CONG DIST. 2	ROW NONE	$ 0
	LENGTH(Miles/km): 1.00/1.60900 - EXIST. LANES: 0 /PROPOSED LANES: 0		CONST 1995	$ 75
	MANAGER: L. SEABROOK	FUND SOURCE: I-STATE MAINT.	FED SHARE	$ 68
STATUS:	NOT APPLICABLE	FEDERAL HIGHWAY ADMIN FUNDS	GA. SHARE	$ 8
			OTH SHARE	$
DOOLY	SR 90 @ SANDY MOUNT CREEK		PE 1990	UNDERWAY
321610	REPLACEMENT OF THE EXISTING BRIDGES(S). NO ADDED LANES.	CONG DIST. 2	ROW 1995	$ 8
	LENGTH(Miles/km): .28/.45052		CONST 1996	$ 570
	MANAGER: GORDON BROWN	FUND SOURCE: BRIDGE PROGRAM	FED SHARE	$ 456
STATUS:	DOOLY COUNTY SIGNED 4-25-88 FOR UTILITIES.	FEDERAL HIGHWAY ADMIN FUNDS	GA. SHARE	$ 114
			OTH SHARE	$
DOOLY	SR 90 @ LITTLE PENNAHATACHEE CREEK		PE NONE	$ 0
321614	REPLACEMENT OF THE EXISTING BRIDGES(S). NO ADDED LANES.	CONG DIST. 2	ROW 1995	$ 8
	LENGTH(Miles/km): .28/.45052		CONST 1996	$ 570
	MANAGER: GORDON BROWN	FUND SOURCE: BRIDGE PROGRAM	FED SHARE	$ 456
STATUS:	DOOLY COUNTY SIGNED 4-25-88 FOR UTILITIES.	FEDERAL HIGHWAY ADMIN FUNDS	GA. SHARE	$ 114
			OTH SHARE	$
DOOLY	SR 90 @ TURKEY CREEK TRIBUTARY		PE NONE	$ 0
321616	REPLACEMENT OF THE EXISTING BRIDGES(S). NO ADDED LANES.	CONG DIST. 2	ROW 1995	$ 8
	LENGTH(Miles/km): .10/.16090		CONST 1996	$ 150
	MANAGER: GORDON BROWN	FUND SOURCE: BRIDGE PROGRAM	FED SHARE	$ 120
STATUS:	DOOLY COUNTY SIGNED 4-25-88 FOR UTILITIES.	FEDERAL HIGHWAY ADMIN FUNDS	GA. SHARE	$ 30
			OTH SHARE	$

COUNTY / P.I.NO.	DESCRIPTION / PROJECT DATA	COMMENTS	FISCAL YEAR	COST ESTS
DOOLY	SR 90 @ TURKEY CREEK		PE NONE	$ 0
321618	REPLACEMENT OF THE EXISTING BRIDGES(S). NO ADDED LANES.	CONG DIST. 2	ROW 1995	$ 8
	LENGTH(Miles/km): .38/.61142		CONST 1996	$ 640
	MANAGER: GORDON BROWN	FUND SOURCE: BRIDGE PROGRAM	FED SHARE	$ 512
STATUS:	DOOLY COUNTY SIGNED 4-25-88 FOR UTILITIES.	FEDERAL HIGHWAY ADMIN FUNDS	GA. SHARE	$ 128
			OTH SHARE	$
DOOLY	CR 25 OVER HOGCRAWL CREEK 9 MI WEST OF UNADILLA		PE 1994	UNDERWAY
371210	REPLACEMENT OF THE EXISTING BRIDGES(S). FROM 1 TO 2 LANES.	CONG DIST. 2	ROW LOCL	
	LENGTH(Miles/km): .21/.33789		CONST 1996	$ 290
	MANAGER: GORDON BROWN(M)	FUND SOURCE: BRIDGE PROGRAM	FED SHARE	$ 232
STATUS:	DOOLY SIGNED FOR ROW, UTILITIES & DETOURS 10-21-93	FEDERAL HIGHWAY ADMIN FUNDS	GA. SHARE	$ 58
		37121X IS AN ASSOCIATED PROJECT.	OTH SHARE	$

COUNTY P.I.NO.	DESCRIPTION PROJECT DATA	MIDDLE FLINT REGIONAL DEVELOPMENT COMMISSION	COMMENTS	FISCAL YEAR	COST ESTS
MACON	SR 90 @ SCL RR/SAND CRK IN IDEAL; @ SCL RR S/JCT. SR 195			PE 1992	UNDERWAY
322280	REPLACEMENT OF THE EXISTING BRIDGES(S). NO ADDED LANES.		CONG DIST. 2	ROW 1995	$ 245
	LENGTH(Miles/km): 1.06/1.70554			CONST 1996	$ 2422
	MANAGER: GORDON BROWN		FUND SOURCE: BRIDGE PROGRAM	FED SHARE	$ 1938
STATUS:	MACON SGN 9-17-92 UTILITIES/IDEAL SGN 5-13-91 FOR UTILITIES		FEDERAL HIGHWAY ADMIN FUNDS	GA. SHARE	$ 484
				OTH SHARE	$
MACON	ANDERSONVILLE NATL PRISONER OF WAR MUSEUM ENTRANCE RD/PARKIN			PE LOCL	
370950	CONSTRUCTION OF NEW ROUTE WITH 2 LANES PROPOSED.		CONG DIST. 2	ROW 1995	$ 5
	LENGTH(Miles/km): 1.10/1.76990			CONST 1995	$ 2385
	MANAGER: STAN HAMES		FUND SOURCE: TRANS. ENHANCE.	FED SHARE	$ 1908
STATUS:	REQ SUMTER DO UTIL 9-23-93; MACON SGN PUB UTIL ONLY 1-20-94		FEDERAL HIGHWAY ADMIN FUNDS	GA. SHARE	$ 1
			37095X IS AN ASSOCIATED PROJECT.	OTH SHARE	$ 478

COUNTY / P.I.NO.	DESCRIPTION / PROJECT DATA	MIDDLE FLINT REGIONAL DEVELOPMENT COMMISSION	COMMENTS	FISCAL YEAR	COST ESTS
MARION	SR 355 @ PINE KNOT CREEK N OF JCT W/ SR137			PE 1993	UNDERWAY
331610	REPLACEMENT OF THE EXISTING BRIDGES(S). NO ADDED LANES.		CONG DIST. 2	ROW 1995	$ 28
	LENGTH(Miles/km): .50/.80450			CONST 1996	$ 811
	MANAGER: GORDON BROWN		FUND SOURCE: BRIDGE PROGRAM	FED SHARE	$ 649
STATUS:	MARION COUNTY SGN FOR UTILITIES 2-3-92.		FEDERAL HIGHWAY ADMIN FUNDS	GA. SHARE	$ 162
				OTH SHARE	$
MARION	CR 128/DOYLE ROAD @ OOCHEE CREEK 2.3 MI N OF SR 26			PE 1994	UNDERWAY
342895	REPLACEMENT OF THE EXISTING BRIDGES(S). NO ADDED LANES.		CONG DIST. 2	ROW LOCL	
	LENGTH(Miles/km): .21/.33789			CONST 1997	$ 363
	MANAGER: GORDON BROWN(M)		FUND SOURCE: BRIDGE PROGRAM	FED SHARE	$ 290
STATUS:	MARION COUNTY SIGNED ROW, UTILITIES & DETOURS 10-12-93		FEDERAL HIGHWAY ADMIN FUNDS	GA. SHARE	$ 73
				OTH SHARE	$

COUNTY P.I.NO.	DESCRIPTION PROJECT DATA	COMMENTS	FISCAL YEAR	COST ESTS
SUMTER 3B1249	CITY OPERATED PUBLIC TRANSIT SERVICE TRANSIT PROJECTS / OPERATIONS FUNDS RECIPIENT: AMERICUS MANAGER: STEVE KISH STATUS:	CONG DIST. 2 FUND SOURCE: RURAL TRANSIT FEDERAL TRANSIT ADMIN FUNDS	OPERATING 1995 FED SHARE GA. SHARE OTH SHARE	$ 73 $ 43 $ $ 30
SUMTER 3B1250	CITY OPERATED PUBLIC TRANSIT SERVICE TRANSIT PROJECTS / OPERATIONS FUNDS RECIPIENT: AMERICUS MANAGER: STEVE KISH STATUS:	CONG DIST. 2 FUND SOURCE: RURAL TRANSIT FEDERAL TRANSIT ADMIN FUNDS	OPERATING 1996 FED SHARE GA. SHARE OTH SHARE	$ 76 $ 45 $ $ 31
SUMTER 3B7061	CITY OPERATED PUBLIC TRANSIT SERVICE TRANSIT PROJECTS / OPERATIONS FUNDS RECIPIENT: AMERICUS MANAGER: STEVE KISH STATUS:	CONG DIST. 2 FUND SOURCE: RURAL TRANSIT FEDERAL TRANSIT ADMIN FUNDS	OPERATING 1997 FED SHARE GA. SHARE OTH SHARE	$ 80 $ 47 $ $ 33
SUMTER 3C2249	ONE CONVERSION VAN AND ONE MOBILE RADIO TRANSIT PROJECTS / CAPITAL FUNDS RECIPIENT: AMERICUS MANAGER: STEVE KISH STATUS: LGPA NOT APPLICABLE	CONG DIST. 2 FUND SOURCE: RURAL TRANSIT FEDERAL TRANSIT ADMIN FUNDS	CAPITAL 1995 FED SHARE GA. SHARE OTH SHARE	$ 30 $ 24 $ 3 $ 3
SUMTER 321750	SR 30/US 280 FM W OF SUN VALLEY DR TO FELDER ST/CR 307 RECONSTRUCTION & WIDENING FROM 2 LANES TO 4 LANES. LENGTH(Miles/km): 2.00/3.21800 MANAGER: J. GARLAND STATUS: SUMTER SGN 4/89 UTILITIES & AMERICUS REFUSED 8-4-93	CONG DIST. 2 FUND SOURCE: NAT'L HIGHWAY FEDERAL HIGHWAY ADMIN FUNDS	PE 1992 ROW 1992 CONST 1995 FED SHARE GA. SHARE OTH SHARE	UNDERWAY UNDERWAY $ 3674 $ 2939 $ 735 $
SUMTER 322193	SR 3/US 19 @ CSX RR S/US 280 REHAB. OF THE EXISTING BRIDGE(S). FROM 2 LANES TO 4 LANES. LENGTH(Miles/km): .03/.04827 MANAGER: K FULBRIGHT (M) STATUS: SUMTER SGN 2-3-92 UTIL; AMERICUS SGN 2-25-92 PUBLIC UTIL.	CONG DIST. 2 FUND SOURCE: BRIDGE PROGRAM FEDERAL HIGHWAY ADMIN FUNDS	PE 1993 ROW NONE CONST	UNDERWAY $ 0 AFTER 97
SUMTER 322197	SR 3/US 19 @ MUCKALOOCHEE CRK N/SR 308 REHAB. OF THE EXISTING BRIDGE(S). FROM 2 LANES TO 4 LANES. LENGTH(Miles/km): .20/.32180 MANAGER: K FULBRIGHT (M) STATUS: SUMTER COUNTY SGN 2-3-92 FOR UTILITIES.	CONG DIST. 2 FUND SOURCE: BRIDGE PROGRAM FEDERAL HIGHWAY ADMIN FUNDS	PE 1993 ROW NONE CONST 1997 FED SHARE GA. SHARE OTH SHARE	UNDERWAY $ 0 $ 160 $ 128 $ 32 $

COUNTY P.I.NO.	DESCRIPTION PROJECT DATA	COMMENTS	FISCAL YEAR	COST ESTS
SUMTER 322210	SR 27 FM SR 30/US 280 EAST TO EAST OF SOUTHLAND/DELLWOOD DR RECONSTRUCTION & WIDENING FROM 2 LANES TO 3 LANES. LENGTH(Miles/km): .90/1.44810 MANAGER: J. GARLAND STATUS: SUMTER SGN PUB UTL 7-24-90; AMERICUS REFUSED 8-4-93	CONG DIST. 2 FUND SOURCE: SURFACE TRANSPORT. FEDERAL HIGHWAY ADMIN FUNDS	PE 1993 ROW 1993 CONST 1995 FED SHARE GA. SHARE OTH SHARE	UNDERWAY UNDERWAY $ 668 $ 534 $ 134 $
SUMTER 322310	SR 3/US 19 @ BEAR BRANCH S/SR 27 REPLACEMENT OF THE EXISTING BRIDGES(S). FROM 2 TO 4 LANES. LENGTH(Miles/km): .01/.01609 MANAGER: K FULBRIGHT (M) STATUS: SUMTER COUNTY SIGNED 2-3-92 FOR UTILITIES	CONG DIST. 2 FUND SOURCE: BRIDGE PROGRAM FEDERAL HIGHWAY ADMIN FUNDS	PE 1993 ROW NONE CONST 1997 FED SHARE GA. SHARE OTH SHARE	UNDERWAY $ 0 $ 142 $ 114 $ 28 $
SUMTER 322430	SR 27/US 280 EB FM MP 6.7-8.2;WB MP 9.49-8.05 ADDITION OF A PASSING LANE. LENGTH(Miles/km): 2.94/4.73046 MANAGER: GORDON BROWN(M) STATUS: SUMTER SIGNED FOR UTILITIES 8-8-91.	CONG DIST. 2 FUND SOURCE: NAT'L HIGHWAY FEDERAL HIGHWAY ADMIN FUNDS	PE 1992 ROW 1997 CONST	UNDERWAY $ 25 AFTER 97
SUMTER 322690	SR 27 AT SR 49 IN AMERICUS INTERSECTION IMPROVEMENT / SAFETY LENGTH(Miles/km): .10/.16090 - EXIST. LANES: 2 /PROPOSED LANES: 2 MANAGER: GORDON BROWN(M) STATUS: REQ AMERICUS DO UTILITIES 1-24-94 OTO	CONG DIST. 2 FUND SOURCE: NAT'L HIGHWAY FEDERAL HIGHWAY ADMIN FUNDS	PE 1994 ROW NONE CONST 1996 FED SHARE GA. SHARE OTH SHARE	UNDERWAY $ 0 $ 16 $ 16 $ $
SUMTER 331540	AMERICUS NORTH BYPASS FM SR 3/US 19 TO CR 297 CONSTRUCTION OF NEW ROUTE WITH 2 LANES PROPOSED. LENGTH(Miles/km): 3.33/5.35797 MANAGER: GORDON BROWN STATUS: SUMTER SGN 5-17-91 FOR UTIL;AMERICUS SGN 5-28-91 CITY UTIL.	CONG DIST. 2 FUND SOURCE: SURFACE TRANSPORT. FEDERAL HIGHWAY ADMIN FUNDS	PE 1992 ROW LOCL CONST	UNDERWAY AFTER 97
SUMTER 350750	SR 377/AMERICUS @ GEORGIA SOUTHWESTERN RR REPLACEMENT OF THE EXISTING BRIDGES(S). NO ADDED LANES. LENGTH(Miles/km): .38/.61142 MANAGER: GORDON BROWN(M) STATUS: CITY OF AMERICUS SGN 9-29-92 UTILITIES	CONG DIST. 2 FUND SOURCE: BRIDGE PROGRAM FEDERAL HIGHWAY ADMIN FUNDS	PE 1989 ROW CONST	UNDERWAY AFTER 97 AFTER 97
SUMTER 37095X	ANDERSONVILLE NATL PRISONER/WAR MUSEUM ENTRANCE RD/SEE MACON UNKNOWN / UNKNOWN LENGTH(Miles/km): .00/.00000 - EXIST. LANES: 0 /PROPOSED LANES: 0 MANAGER: STATUS:	CONG DIST. 0 & 0 FUND SOURCE: UNKNOWN FEDERAL HIGHWAY ADMIN FUNDS 370950 IS AN ASSOCIATED PROJECT.	PE NONE ROW NONE CONST NONE	$ 0 $ 0 $ 0

COUNTY P.I.NO.	DESCRIPTION PROJECT DATA	COMMENTS	FISCAL YEAR	COST ESTS
TAYLOR	SR 3 @ FLINT RIVER/ALSO UPSON CO		PE 1992	UNDERWAY
322010	REHAB. OF THE EXISTING BRIDGE(S). FROM 2 LANES TO 4 LANES.	CONG DIST. 2	ROW NONE	$ 0
	LENGTH(Miles/km): .20/.32180		CONST 1996	$ 2137
	MANAGER: B FERGUSON	FUND SOURCE: BRIDGE PROGRAM	FED SHARE	$ 1710
STATUS:	UPSON SGN 6/92 UTIL;TAYLOR REFUSED 6/92; BUTLER REFUSED 7/92	FEDERAL HIGHWAY ADMIN FUNDS	GA. SHARE	$ 427
			OTH SHARE	$

MIDDLE FLINT REGIONAL DEVELOPMENT COMMISSION

COUNTY P.I.NO.	DESCRIPTION PROJECT DATA	COMMENTS	FISCAL YEAR	COST ESTS
WEBSTER	SR 27/US 280 OVER CHOCTOHATCHEE CREEK		PE 1994	UNDERWAY
322600	REPLACEMENT OF THE EXISTING BRIDGES(S). NO ADDED LANES.	CONG DIST. 2	ROW 1996	$ 1
	LENGTH(Miles/km): .50/.80450		CONST 1997	$ 1340
	MANAGER: GORDON BROWN(M)	FUND SOURCE: BRIDGE PROGRAM	FED SHARE	$ 1072
STATUS:	WEBSTER SGN 9-26-94 AND NOTED THERE ARE NO UTIL INVOLVED	FEDERAL HIGHWAY ADMIN FUNDS	GA. SHARE	$ 268
			OTH SHARE	$

Middle Georgia
Regional Development Center

Baldwin
Bibb
Crawford
Houston
Jasper
Jones
Monroe
Peach
Putnam
Twigs
Wilkinson

COUNTY P.I.NO.	DESCRIPTION PROJECT DATA	COMMENTS	FISCAL YEAR	COST ESTS
BALDWIN	COUNTY OPERATED PUBLIC TRANSIT SERVICE			
2B7054	TRANSIT PROJECTS / OPERATIONS	CONG DIST. 11 & 3		
	FUNDS RECIPIENT: BALDWIN		OPERATING 1995	$ 45
	MANAGER: STEVE KISH	FUND SOURCE: RURAL TRANSIT	FED SHARE	$ 27
STATUS:		FEDERAL TRANSIT ADMIN FUNDS	GA. SHARE	$
			OTH SHARE	$ 19
BALDWIN	COUNTY OPERATED PUBLIC TRANSIT SERVICE			
2B7055	TRANSIT PROJECTS / OPERATIONS	CONG DIST. 11 & 3		
	FUNDS RECIPIENT: BALDWIN		OPERATING 1996	$ 47
	MANAGER: STEVE KISH	FUND SOURCE: RURAL TRANSIT	FED SHARE	$ 28
STATUS:		FEDERAL TRANSIT ADMIN FUNDS	GA. SHARE	$
			OTH SHARE	$ 19
BALDWIN	COUNTY OPERATED PUBLIC TRANSIT SERVICE			
2B7056	TRANSIT PROJECTS / OPERATIONS	CONG DIST. 11 & 3		
	FUNDS RECIPIENT: BALDWIN		OPERATING 1997	$ 49
	MANAGER: STEVE KISH	FUND SOURCE: RURAL TRANSIT	FED SHARE	$ 29
STATUS:		FEDERAL TRANSIT ADMIN FUNDS	GA. SHARE	$
			OTH SHARE	$ 20
BALDWIN	ONE CONV. VAN/LIFT, ONE STANDARD VAN AND TWO MOBILE RADIOS			
2C8029	TRANSIT PROJECTS / CAPITAL	CONG DIST. 11 & 3		
	FUNDS RECIPIENT: BALDWIN		CAPITAL 1995	$ 53
	MANAGER: STEVE KISH	FUND SOURCE: RURAL TRANSIT	FED SHARE	$ 42
STATUS:		FEDERAL TRANSIT ADMIN FUNDS	GA. SHARE	$ 6
			OTH SHARE	$ 5
BALDWIN	ONE STANDARD VAN AND ONE MOBILE RADIO			
2C8030	TRANSIT PROJECTS / CAPITAL	CONG DIST. 11 & 3		
	FUNDS RECIPIENT: BALDWIN		CAPITAL 1996	$ 21
	MANAGER: STEVE KISH	FUND SOURCE: RURAL TRANSIT	FED SHARE	$ 17
STATUS:		FEDERAL TRANSIT ADMIN FUNDS	GA. SHARE	$ 2
			OTH SHARE	$ 2
BALDWIN	SR 22/24 RELOC FM CR 171 EAST TO SR 22/24 SPLIT		PE 1995	$ 168
222180	CONSTRUCTION OF NEW ROUTE WITH 4 LANES PROPOSED.	CONG DIST. 11	ROW 1997	$ 2272
	LENGTH(Miles/km): 3.11/5.00399		CONST	AFTER 97
	MANAGER: B FERGUSON (M)	FUND SOURCE: NAT'L HIGHWAY		
STATUS:		FEDERAL HIGHWAY ADMIN FUNDS		
BALDWIN	REMOVAL OF GA RAILROAD BRIDGE OVER US 441 BUSINESS		PE 1993	UNDERWAY
241670	BRIDGE REMOVAL / SAFETY	CONG DIST. 11	ROW 1995	$ 2
	LENGTH(Miles/km): .25/.40225 - EXIST. LANES: 2 /PROPOSED LANES: 2		CONST 1995	$ 142
	MANAGER: D. GRIFFITH	FUND SOURCE: HWY. SAFETY	FED SHARE	$ 128
STATUS:	BALDWIN SGN 4-19-94 FOR UTIL; MILLEDGEVILLE - N/A 11/92	FEDERAL HIGHWAY ADMIN FUNDS	GA. SHARE	$ 14
			OTH SHARE	$

COUNTY P.I.NO.	DESCRIPTION PROJECT DATA	COMMENTS	FISCAL YEAR	COST ESTS
BALDWIN	CR 470/PANCRAS ROAD @ CAMP CREEK 6 MI SW OF MILLEDGEVILLE		PE 1995	$ 11
242290	REPLACEMENT OF THE EXISTING BRIDGES(S). NO ADDED LANES.	CONG DIST. 3	ROW LOCL	
	LENGTH(Miles/km): .21/.33789		CONST 1997	$ 254
	MANAGER: D. GRIFFITH	FUND SOURCE: BRIDGE PROGRAM	FED SHARE	$ 203
STATUS:	REQ COUNTY DO ROW, UTILITIES & DETOURS 9-27-94	FEDERAL HIGHWAY ADMIN FUNDS	GA. SHARE	$ 51
			OTH SHARE	$
BALDWIN	PRESERVATION OF HISTORIC DISTRICT IN MILLEDGEVILLE		PE 1995	$ 11
270950	HISTORIC FACILITIES / ENHANCEMENT	CONG DIST. 11	ROW NONE	$ 0
	LENGTH(Miles/km): .00/.00000 - EXIST. LANES: 0 /PROPOSED LANES: 0		CONST 1995	$ 128
	MANAGER: C. HAMILTON	FUND SOURCE: TRANS. ENHANCE.	FED SHARE	$ 102
STATUS:	LGPA TO BE DONE BY CONTRACT	FEDERAL HIGHWAY ADMIN FUNDS	GA. SHARE	$ 2
			OTH SHARE	$ 28

COUNTY / P.I.NO.	DESCRIPTION / PROJECT DATA	COMMENTS		FISCAL YEAR	COST ESTS
BIBB	PURCHASE 1 BUS AND ONE PICKUP TRUCK				
3D3011	TRANSIT PROJECTS / CAPITAL	CONG DIST. 8 & 2			
	FUNDS RECIPIENT: MACON-BIBB TRANSIT AUTHORITY		CAPITAL	1995	$ 282
	MANAGER: STEVE KISH	FUND SOURCE: NON FEDERAL TRANSIT		FED SHARE	$
STATUS:	LGPA NOT APPLICABLE	FEDERAL TRANSIT ADMIN FUNDS		GA. SHARE	$ 141
				OTH SHARE	$ 141
BIBB	PURCHASE 1 BUS				
3D3012	TRANSIT PROJECTS / CAPITAL	CONG DIST. 8 & 2			
	FUNDS RECIPIENT: MACON-BIBB TRANSIT AUTHORITY		CAPITAL	1996	$ 275
	MANAGER: STEVE KISH	FUND SOURCE: NON FEDERAL TRANSIT		FED SHARE	$
STATUS:	LGPA NOT APPLICABLE	FEDERAL TRANSIT ADMIN FUNDS		GA. SHARE	$ 138
				OTH SHARE	$ 138
BIBB	PURCHASE 1 BUS				
3D3021	TRANSIT PROJECTS / CAPITAL	CONG DIST. 8 & 2			
	FUNDS RECIPIENT: MACON-BIBB TRANSIT AUTHORITY		CAPITAL	1997	$ 285
	MANAGER: STEVE KISH	FUND SOURCE: NON FEDERAL TRANSIT		FED SHARE	$
STATUS:		FEDERAL TRANSIT ADMIN FUNDS		GA. SHARE	$ 143
				OTH SHARE	$ 143
BIBB	ELDERLY AND DISABLED VEHICLES AND EQUIPMENT	MACON TIP #			
3V1011	TRANSIT PROJECTS / CAPITAL	CONG DIST. 8 & 2			
	FUNDS RECIPIENT: AGENCIES IN BIBB MPO AREA		CAPITAL	1995	$ 39
	MANAGER: STEVE KISH	FUND SOURCE: ELDERLY & DISABLED FUND		FED SHARE	$ 31
STATUS:		FEDERAL TRANSIT ADMIN FUNDS		GA. SHARE	$ 4
				OTH SHARE	$ 4
BIBB	ELDERLY AND DISABLED VEHICLES AND EQUIPMENT	MACON TIP #			
3V1012	TRANSIT PROJECTS / CAPITAL	CONG DIST. 8 & 2			
	FUNDS RECIPIENT: AGENCIES IN BIBB MPO AREA		CAPITAL	1996	$ 41
	MANAGER: STEVE KISH	FUND SOURCE: ELDERLY & DISABLED FUND		FED SHARE	$ 33
STATUS:		FEDERAL TRANSIT ADMIN FUNDS		GA. SHARE	$ 4
				OTH SHARE	$ 4
BIBB	ELDERLY AND DISABLED VEHICLES AND EQUIPMENT				
3V7004	TRANSIT PROJECTS / CAPITAL	CONG DIST. 8 & 2			
	FUNDS RECIPIENT: AGENCIES IN BIBB MPO AREA		CAPITAL	1997	$ 51
	MANAGER: STEVE KISH	FUND SOURCE: ELDERLY & DISABLED FUND		FED SHARE	$ 41
STATUS:		FEDERAL TRANSIT ADMIN FUNDS		GA. SHARE	$ 5
				OTH SHARE	$ 5
BIBB	I-16 @ SR 540 INCL I-16 ML BR @ SAL RR; 1 STREAM & 1 RIVER	MACON TIP # 110C-MC		PE 1987	UNDERWAY
310980	INTERCHANGE / RECST. OR REHAB.	CONG DIST. 8		ROW 1989	UNDERWAY
	LENGTH(Miles/km): .97/1.56073 - EXIST. LANES: 2 /PROPOSED LANES: 4			CONST 1997	$ 22468
	MANAGER: BEN BUCHAN	FUND SOURCE: NAT'L HIGHWAY		FED SHARE	$ 17974
STATUS:	LGPA SIGNED BY CO 4-16-85 FOR UTILITIES	FEDERAL HIGHWAY ADMIN FUNDS		GA. SHARE	$ 4494
				OTH SHARE	$

COUNTY P.I.NO.	DESCRIPTION PROJECT DATA	COMMENTS	FISCAL YEAR	COST ESTS
BIBB 311000	I-16 IN MACON, INTER MOD @ SR 11, SR 22, SR 87	MACON TIP # 180-MC	PE 1987	UNDERWAY
	INTERCHANGE / RECST. OR REHAB.	CONG DIST. 2	ROW	AFTER 97
	LENGTH(Miles/km): 1.27/2.04343 - EXIST. LANES: 2 /PROPOSED LANES: 4		CONST	AFTER 97
	MANAGER: BEN BUCHAN	FUND SOURCE: I-STATE MAINT.		
STATUS:	LGPA SIGNED BY MACON 8-29-85 FOR UTILITIES	FEDERAL HIGHWAY ADMIN FUNDS		
BIBB 311130	I-16 @ OCMULGEE RVR,WALNUT CK, OCMULGEE RVR OFLW	MACON TIP # 270-TSM	PE 1986	UNDERWAY
	BRIDGES / RECST. OR REHAB.	CONG DIST. 2	ROW NONE	$ 0
	LENGTH(Miles/km): .01/.01609		CONST	AFTER 97
	MANAGER: BEN BUCHAN (M)	FUND SOURCE: NAT'L HIGHWAY		
STATUS:	LGPA NOT APPLICABLE	FEDERAL HIGHWAY ADMIN FUNDS		
BIBB 311400	I-75/MACON FM PIERCE AVE EAST TO I-16	MACON TIP # 220A-MC	PE 1992	UNDERWAY
	RECONSTRUCTION & WIDENING FROM 4 LANES TO 6 LANES.	CONG DIST. 8 & 2	ROW	AFTER 97
	LENGTH(Miles/km): 1.62/2.60658		CONST	AFTER 97
	MANAGER: BEN BUCHAN (M)	FUND SOURCE: NAT'L HIGHWAY		
STATUS:		FEDERAL HIGHWAY ADMIN FUNDS		
BIBB 311410	I-16 FM I-75 EAST TO SR 11	MACON TIP # 190A-MC	PE 1992	UNDERWAY
	RECONSTRUCTION & WIDENING FROM 4 LANES TO 6 LANES.	CONG DIST. 8	ROW	AFTER 97
	LENGTH(Miles/km): 1.10/1.76990		CONST	AFTER 97
	MANAGER: BEN BUCHAN (M)	FUND SOURCE: NAT'L HIGHWAY		
STATUS:		FEDERAL HIGHWAY ADMIN FUNDS		
BIBB 311415	I-16/MACON FM SR 11 EAST TO SR 87	MACON TIP # 190B-MC	PE 1992	UNDERWAY
	RECONSTRUCTION & WIDENING FROM 4 LANES TO 6 LANES.	CONG DIST. 2	ROW NONE	$ 0
	LENGTH(Miles/km): 1.10/1.76990		CONST	AFTER 97
	MANAGER: BEN BUCHAN (M)	FUND SOURCE: NAT'L HIGHWAY		
STATUS:		FEDERAL HIGHWAY ADMIN FUNDS		
BIBB 311460	I-75 @ HARTLEY BRIDGE RD/CR 740	MACON TIP # 271-TSM	PE 1992	UNDERWAY
	INTERCHANGE / RECST. OR REHAB.	CONG DIST. 8	ROW 1997	$ 5000
	LENGTH(Miles/km): 1.00/1.60900 - EXIST. LANES: 2 /PROPOSED LANES: 2		CONST	AFTER 97
	MANAGER: BEN BUCHAN (M)	FUND SOURCE: I-STATE MAINT.		
STATUS:	COUNTY REFUSED 11-17-92	FEDERAL HIGHWAY ADMIN FUNDS		
BIBB 311560	I-75 @ HARDEMAN AVE & FORSYTH ST	MACON TIP # 220-TSM	PE 1994	UNDERWAY
	TURN LANES / SAFETY	CONG DIST. 2	ROW	AFTER 97
	LENGTH(Miles/km): .50/.80450 - EXIST. LANES: 0 /PROPOSED LANES: 0		CONST	AFTER 97
	MANAGER: BEN BUCHAN (M)	FUND SOURCE: I-STATE MAINT.		
STATUS:	REQ MACON DO UTIL 10-26-92; COUNTY REFUSED 11-17-92	FEDERAL HIGHWAY ADMIN FUNDS		

COUNTY / P.I.NO.	DESCRIPTION / PROJECT DATA	COMMENTS	FISCAL YEAR	COST ESTS
BIBB	I-475 AT REST AREA # 19 UPGRADE PLUMBING & ENLARGE PARKING	MACON TIP # 265-TSM	PE 1994	UNDERWAY
311580	REST AREA / RECST. OR REHAB.	CONG DIST. 8	ROW NONE	$ 0
	LENGTH(Miles/km): .00/.00000 - EXIST. LANES: 0 /PROPOSED LANES: 0		CONST 1995	$ 984
	MANAGER: J. GARLAND (C)	FUND SOURCE: I-STATE MAINT.	FED SHARE	$ 886
STATUS:	NOT APPLICABLE	FEDERAL HIGHWAY ADMIN FUNDS	GA. SHARE	$ 98
			OTH SHARE	$
BIBB	I-475 @ REST AREA 19, UPGRADE RESTROOMS TO ADA STANDARDS		PE 1994	UNDERWAY
311585	REST AREA / RECST. OR REHAB.	CONG DIST. 8	ROW NONE	$ 0
	LENGTH(Miles/km): .00/.00000 - EXIST. LANES: 0 /PROPOSED LANES: 0		CONST 1995	$ 375
	MANAGER: UNKNOWN	FUND SOURCE: I-STATE MAINT.	FED SHARE	$ 338
STATUS:	NOT APPLICABLE	FEDERAL HIGHWAY ADMIN FUNDS	GA. SHARE	$ 38
			OTH SHARE	$
BIBB	I-475 FM I-75 TO SR 19/US 41/MONROE-31159X	MACON TIP # 290-TSM	PE 1993	UNDERWAY
311590	RIDING SURFACE REHABILITATION. SURFACE, GRIND, SEAL, STRIPE ETC.	CONG DIST. 8 & 3	ROW NONE	$ 0
	LENGTH(Miles/km): 14.00/22.52600 - EXIST. LANES: 2 /PROPOSED LANES: 2		CONST 1995	$ 2000
	MANAGER: L. SEABROOK	FUND SOURCE: I-STATE MAINT.	FED SHARE	$ 1800
STATUS:	LGPA NOT APPLICABLE	FEDERAL HIGHWAY ADMIN FUNDS	GA. SHARE	$ 200
		31159X IS AN ASSOCIATED PROJECT.	OTH SHARE	$
BIBB	US 80/COLUMBUS RD/I-475 INTERCHANGE & FRONTAGE RD IMPRMTS	MACON TIP # 285-TSM	PE 1993	UNDERWAY
311660	INTERCHANGE / RECST. OR REHAB.	CONG DIST. 8	ROW NONE	$ 0
	LENGTH(Miles/km): 3.50/5.63150 - EXIST. LANES: 2 /PROPOSED LANES: 4		CONST NONE	$ 0
	MANAGER: RAY METTS	FUND SOURCE: I-STATE MAINT.		
STATUS:		FEDERAL HIGHWAY ADMIN FUNDS		
BIBB	I-475, SEWER SYSTEM IN REST AREAS	MACON TIP # 295-TSM	PE NONE	$ 0
311670	REST AREA / MAINTENANCE	CONG DIST. 2	ROW NONE	$ 0
	LENGTH(Miles/km): .10/.16090 - EXIST. LANES: 0 /PROPOSED LANES: 0		CONST 1995	$ 100
	MANAGER: L. SEABROOK	FUND SOURCE: I-STATE MAINT.	FED SHARE	$ 90
STATUS:	NOT APPLICABLE	FEDERAL HIGHWAY ADMIN FUNDS	GA. SHARE	$ 10
			OTH SHARE	$
BIBB	I-16 FM JCT I-75 TO TWIGGS/BLECKLEY CL...TWIGGS	MACON TIP # 280-TSM	PE NONE	$ 0
311685	RIDING SURFACE REHABILITATION. SURFACE, GRIND, SEAL, STRIPE ETC.	CONG DIST. 8	ROW NONE	$ 0
	LENGTH(Miles/km): 31.70/51.00530 - EXIST. LANES: 0 /PROPOSED LANES: 0		CONST 1995	$ 9500
	MANAGER: L. SEABROOK	FUND SOURCE: I-STATE MAINT.	FED SHARE	$ 8550
STATUS:	NOT APPLICABLE	FEDERAL HIGHWAY ADMIN FUNDS	GA. SHARE	$ 950
		31168Z IS AN ASSOCIATED PROJECT.	OTH SHARE	$
BIBB	I-475 FROM I-75 NORTH TO JCT OF I-75 SOUTH....& MONROE		PE NONE	$ 0
311690	RIDING SURFACE REHABILITATION. SURFACE, GRIND, SEAL, STRIPE ETC.	CONG DIST. 8	ROW NONE	$ 0
	LENGTH(Miles/km): 14.20/22.84780 - EXIST. LANES: 0 /PROPOSED LANES: 0		CONST 1995	$ 1137
	MANAGER: L. SEABROOK	FUND SOURCE: I-STATE MAINT.	FED SHARE	$ 1023
STATUS:	NOT APPLICABLE	FEDERAL HIGHWAY ADMIN FUNDS	GA. SHARE	$ 114
		31169X IS AN ASSOCIATED PROJECT.	OTH SHARE	$

COUNTY P.I.NO.	DESCRIPTION PROJECT DATA	COMMENTS	FISCAL YEAR	COST ESTS
BIBB	NAPIER AVE OVER I-75; I-75 OVER RAMP TO SR 87	MACON TIP # 300-TSM	PE 1995	UNDERWAY
311750	BRIDGES / RECST. OR REHAB.	CONG DIST. 8 & 2	ROW 1995	$ 1
	LENGTH(Miles/km): .00/.00000		CONST 1996	$ 319
	MANAGER: BEN BUCHAN (M)	FUND SOURCE: I-STATE MAINT.	FED SHARE	$ 287
STATUS:	REQ MACON DO UTIL 10-7-93; BIBB SGN 10-20-93 PUBLIC UTIL	FEDERAL HIGHWAY ADMIN FUNDS	GA. SHARE	$ 32
			OTH SHARE	$
BIBB	SR 87/RIVERSIDE DR/MACON FM HALL RD TO NORTHSIDE DR	MACON TIP # 230-MC	PE 1992	UNDERWAY
322000	RECONSTRUCTION & WIDENING FROM 2 LANES TO 4 LANES.	CONG DIST. 8	ROW	AFTER 97
	LENGTH(Miles/km): 2.29/3.68461		CONST	AFTER 97
	MANAGER: BEN BUCHAN	FUND SOURCE: SURFACE TRANSPORT.		
STATUS:	REQ MACON DO UTIL 10-26-92; COUNTY REFUSED 11-17-92	FEDERAL HIGHWAY ADMIN FUNDS		
BIBB	SR 87/RIVERSIDE DR/MACON @ SABBATH CREEK	MACON TIP # 230-MC(2)	PE 1992	UNDERWAY
322005	REHAB. OF THE EXISTING BRIDGE(S). FROM 2 LANES TO 4 LANES.	CONG DIST. 8	ROW NONE	$ 0
	LENGTH(Miles/km): .50/.80450		CONST	AFTER 97
	MANAGER: BEN BUCHAN	FUND SOURCE: BRIDGE PROGRAM		
STATUS:	REQ MACON DO UTILITIES 10-26-92; COUNTY REFUSED 11-17-92	FEDERAL HIGHWAY ADMIN FUNDS		
BIBB	HOUSTON RD FM SR 11 TO WALDEN/SARDIS;SEE HOUSTON SPLIT UA $		PE NONE	$ 0
33Y750	MINOR WIDEN & RESURF / RECST. OR REHAB.	CONG DIST. 2 & 8	ROW NONE	$ 0
	LENGTH(Miles/km): 1.00/1.60900 - EXIST. LANES: 0 /PROPOSED LANES: 0		CONST	AFTER 97
	MANAGER:	FUND SOURCE: SURFACE TRANSPORT.		
STATUS:		FEDERAL HIGHWAY ADMIN FUNDS		
BIBB	WID & RCST FOREST HILL RD IN MACON: OVERLOOK TO WIMBISH	MACON TIP # 141-MC	PE 1984	UNDERWAY
350520	RECONSTRUCTION & WIDENING FROM 2 LANES TO 4 LANES.	CONG DIST. 8	ROW LOCL	
	LENGTH(Miles/km): .60/.96540		CONST	AFTER 97
	MANAGER: D. CHURCH	FUND SOURCE: SURFACE TRANSPORT.		
STATUS:	SIGNED COUNTY & MACON 1-9-84 FOR ROW AND UTILITIES.	FEDERAL HIGHWAY ADMIN FUNDS		
BIBB	SR 247/US 41/PIO NONO AVE FM I-75 TO SR 49/US 129/	MACON TIP # 140-MC	PE 1992	UNDERWAY
350560	RECONSTRUCTION & WIDENING FROM 4 LANES TO 6 LANES.	CONG DIST. 8	ROW 1987	UNDERWAY
	LENGTH(Miles/km): 1.30/2.09170		CONST	AFTER 97
	MANAGER: D. CHURCH	FUND SOURCE: SURFACE TRANSPORT.		
STATUS:	SIGNED MACON 10-31-86 FOR R/W & UTILITIES	FEDERAL HIGHWAY ADMIN FUNDS		
BIBB	CR 79/NORTHSIDE DR FM FOREST HILL RD TO SR 87/& SABBATH CK	MACON TIP # 210-MC	PE 1992	UNDERWAY
350760	RECONSTRUCTION & WIDENING FROM 2 LANES TO 5 LANES.	CONG DIST. 8	ROW LOCL	
	LENGTH(Miles/km): 1.60/2.57440		CONST	AFTER 97
	MANAGER: BEN BUCHAN	FUND SOURCE: SURFACE TRANSPORT.		
STATUS:	REQ BIBB & CITY OF MACON DO ROW AND UTILITIES 10-24-90	FEDERAL HIGHWAY ADMIN FUNDS		

COUNTY P.I.NO.	DESCRIPTION PROJECT DATA	COMMENTS	FISCAL YEAR	COST ESTS
BIBB	HOUSTON RD FM WALDEN/SARDIS CH RDS TO SR 11	MACON TIP # 150-MC	PE 1992	UNDERWAY
350820	MINOR WIDEN & RESURF / RECST. OR REHAB.	CONG DIST. 8	ROW LOCL	
	LENGTH(Miles/km): 3.20/5.14880 - EXIST. LANES: 2 /PROPOSED LANES: 2		CONST 1997	$ 946
	MANAGER: GORDON BROWN(M)	FUND SOURCE: SURFACE TRANSPORT.	FED SHARE	$ 757
STATUS:	BIBB COUNTY SIGNED ROW, UTILITIES & DETOURS 11-17-92	FEDERAL HIGHWAY ADMIN FUNDS	GA. SHARE	$ 189
			OTH SHARE	$
BIBB	SR 74 FM W/I-475 TO COLUMBUS RD (INCL BR OVER I-475)	MACON TIP # 339-MC	PE 1994	UNDERWAY
350960	TURN LANES / SAFETY	CONG DIST. 8 & 2	ROW 1997	$ 110
	LENGTH(Miles/km): 1.30/2.09170 - EXIST. LANES: 4 /PROPOSED LANES: 5		CONST	AFTER 97
	MANAGER: BEN BUCHAN	FUND SOURCE: HWY. SAFETY		
STATUS:	REQ MACON DO UTILITIES 10-26-92; COUNTY REFUSED 11-17-92	FEDERAL HIGHWAY ADMIN FUNDS		
BIBB	LANDSCAPING OF CIVIC SQUARE FOR PARK IN MACON	MACON TIP # 255-TSM	PE 1995	$ 60
371030	LANDSCAPING / ENHANCEMENT	CONG DIST. 2 & 8	ROW LOCL	
	LENGTH(Miles/km): .00/.00000 - EXIST. LANES: 0 /PROPOSED LANES: 0		CONST 1995	$ 240
	MANAGER: CORA COOK	FUND SOURCE: TRANS. ENHANCE.	FED SHARE	$ 192
STATUS:	TO BE DONE BY CONTRACT	FEDERAL HIGHWAY ADMIN FUNDS	GA. SHARE	$ 12
			OTH SHARE	$ 60
BIBB	PEDESTRIAN PLAZA TO GEORGIA MUSIC HALL OF FAME IN MACON	MACON TIP # 305-TSM	PE LOCL	
371320	BRIDGES / NEW CONSTRUCTION	CONG DIST. 2	ROW LOCL	
	LENGTH(Miles/km): .00/.00000		CONST 1995	$ 1250
	MANAGER: UNKNOWN	FUND SOURCE: SURFACE TRANSPORT.	FED SHARE	$ 1000
STATUS:	LGPA TO BE DONE BY CONTRACT	FEDERAL HIGHWAY ADMIN FUNDS	GA. SHARE	$
			OTH SHARE	$ 250

COUNTY / P.I.NO.	DESCRIPTION / PROJECT DATA	COMMENTS	FISCAL YEAR	COST ESTS
CRAWFORD	COUNTY OPERATED PUBLIC TRANSIT SERVICE			
3B1209	TRANSIT PROJECTS / OPERATIONS	CONG DIST. 3 & 2		
	FUNDS RECIPIENT: CRAWFORD		OPERATING 1995	$ 60
	MANAGER: STEVE KISH	FUND SOURCE: RURAL TRANSIT	FED SHARE	$ 34
STATUS:		FEDERAL TRANSIT ADMIN FUNDS	GA. SHARE	$
			OTH SHARE	$ 26
CRAWFORD	COUNTY OPERATED PUBLIC TRANSIT SERVICE			
3B1210	TRANSIT PROJECTS / OPERATIONS	CONG DIST. 3 & 2		
	FUNDS RECIPIENT: CRAWFORD		OPERATING 1996	$ 62
	MANAGER: STEVE KISH	FUND SOURCE: RURAL TRANSIT	FED SHARE	$ 35
STATUS:		FEDERAL TRANSIT ADMIN FUNDS	GA. SHARE	$
			OTH SHARE	$ 27
CRAWFORD	COUNTY OPERATED PUBLIC TRANSIT SERVICE			
3B7055	TRANSIT PROJECTS / OPERATIONS	CONG DIST. 3 & 2		
	FUNDS RECIPIENT: CRAWFORD		OPERATING 1997	$ 64
	MANAGER: STEVE KISH	FUND SOURCE: RURAL TRANSIT	FED SHARE	$ 36
STATUS:		FEDERAL TRANSIT ADMIN FUNDS	GA. SHARE	$
			OTH SHARE	$ 28
CRAWFORD	ONE CONV. VAN/LIFT, ONE STANDARD VAN AND TWO MOBILE RADIOS			
3C8013	TRANSIT PROJECTS / CAPITAL	CONG DIST. 3 & 2		
	FUNDS RECIPIENT: CRAWFORD		CAPITAL 1997	$ 56
	MANAGER: STEVE KISH	FUND SOURCE: RURAL TRANSIT	FED SHARE	$ 45
STATUS:		FEDERAL TRANSIT ADMIN FUNDS	GA. SHARE	$ 5
			OTH SHARE	$ 6
CRAWFORD	SR 96/FALL LINE FWY @ FLINT RIVER TRIB		PE 1991	UNDERWAY
320955	REHAB. OF THE EXISTING BRIDGE(S). FROM 2 LANES TO 4 LANES.	CONG DIST. 3	ROW NONE	$ 0
	LENGTH(Miles/km): .20/.32180		CONST	AFTER 97
	MANAGER: J. GRAYBEAL	FUND SOURCE: BRIDGE PROGRAM		
STATUS:	CRAWFORD SIGNED 8/8/88 FOR UTILITIES ONLY.	FEDERAL HIGHWAY ADMIN FUNDS		
CRAWFORD	SR 42 @ CULPEPPER CREEK W OF SR 7		PE 1993	UNDERWAY
331600	REPLACEMENT OF THE EXISTING BRIDGES(S). NO ADDED LANES.	CONG DIST. 3	ROW 1995	$ 1
	LENGTH(Miles/km): .38/.61142		CONST 1996	$ 406
	MANAGER: GORDON BROWN	FUND SOURCE: BRIDGE PROGRAM	FED SHARE	$ 325
STATUS:	CRAWFORD COUNTY SIGNED 6-6-92 FOR UTILITIES.	FEDERAL HIGHWAY ADMIN FUNDS	GA. SHARE	$ 81
			OTH SHARE	$

COUNTY / P.I.NO.	DESCRIPTION / PROJECT DATA	COMMENTS	FISCAL YEAR	COST ESTS
HOUSTON 3V1014	ELDERLY AND DISABLED VEHICLES AND EQUIPMENT TRANSIT PROJECTS / CAPITAL FUNDS RECIPIENT: AGENCIES IN W. ROBINS MPO AREA MANAGER: STEVE KISH STATUS:	W. ROBINS TIP # 1-16(1) CONG DIST. 8 & 2 FUND SOURCE: ELDERLY & DISABLED FEDERAL TRANSIT ADMIN FUNDS	CAPITAL 1995 FUND FED SHARE GA. SHARE OTH SHARE	$ 15 $ 12 $ 2 $ 2
HOUSTON 3V1015	ELDERLY AND DISABLED VEHICLES AND EQUIPMENT TRANSIT PROJECTS / CAPITAL FUNDS RECIPIENT: AGENCIES IN W. ROBINS MPO AREA MANAGER: STEVE KISH STATUS:	W. ROBINS TIP # 1-16(1) CONG DIST. 8 & 2 FUND SOURCE: ELDERLY & DISABLED FEDERAL TRANSIT ADMIN FUNDS	CAPITAL 1996 FUND FED SHARE GA. SHARE OTH SHARE	$ 16 $ 13 $ 1 $ 2
HOUSTON 3V7019	ELDERLY AND DISABLED VEHICLES AND EQUIPMENT TRANSIT PROJECTS / CAPITAL FUNDS RECIPIENT: AGENCIES IN W. ROBINS MPO AREA MANAGER: STEVE KISH STATUS:	CONG DIST. 8 & 2 FUND SOURCE: ELDERLY & DISABLED FEDERAL TRANSIT ADMIN FUNDS	CAPITAL 1997 FUND FED SHARE GA. SHARE OTH SHARE	$ 20 $ 16 $ 2 $ 2
HOUSTON 321590	SR 26 OVER ELKO CREEK REPLACEMENT OF THE EXISTING BRIDGES(S). NO ADDED LANES. LENGTH(Miles/km): .19/.30571 MANAGER: GORDON BROWN STATUS: CO SGN 9-15-87 UTIL(EXCEPT PVT UTLS-DELAY TILL CST PLANS)	CONG DIST. 2 FUND SOURCE: BRIDGE PROGRAM FEDERAL HIGHWAY ADMIN FUNDS	PE 1990 ROW 1993 CONST 1995 FED SHARE GA. SHARE OTH SHARE	UNDERWAY UNDERWAY $ 603 $ 482 $ 121 $
HOUSTON 32245X	SR 96 FM I-75/PEACH TO SR 247/US 129 @ BONAIRE..SEE PEACH CO UNKNOWN / UNKNOWN LENGTH(Miles/km): .00/.00000 - EXIST. LANES: 0 /PROPOSED LANES: 0 MANAGER: UNKNOWN STATUS:	CONG DIST. 0 & 0 FUND SOURCE: UNKNOWN FEDERAL HIGHWAY ADMIN FUNDS 322450 IS AN ASSOCIATED PROJECT.	PE NONE ROW NONE CONST NONE	$ 0 $ 0 $ 0
HOUSTON 322460	SR 96 FM US 129 @ BONAIRE TO SR 87/TWIGGS (INCL 5 BRIDGES) RECONSTRUCTION & WIDENING FROM 2 LANES TO 4 LANES. LENGTH(Miles/km): 9.32/14.99588 MANAGER: J. GARLAND (M) STATUS:	W. ROBINS TIP # 1993-02 CONG DIST. 8 FUND SOURCE: SURFACE TRANSPORT. FEDERAL HIGHWAY ADMIN FUNDS	PE 1994 ROW CONST	UNDERWAY AFTER 97 AFTER 97
HOUSTON 322560	I-75 AT NEW WEST PERRY BYPASS SOUTH OF PERRY INTERCHANGE / NEW CONSTRUCTION LENGTH(Miles/km): 1.00/1.60900 - EXIST. LANES: 0 /PROPOSED LANES: 4 MANAGER: J. GARLAND STATUS: HOUSTON COUNTY SIGNED 9-1-92 FOR UTILITIES	CONG DIST. 2 & 8 FUND SOURCE: NAT'L HIGHWAY FEDERAL HIGHWAY ADMIN FUNDS	PE 1993 ROW 1996 CONST 1997 FED SHARE GA. SHARE OTH SHARE	UNDERWAY $ 250 $ 4800 $ 3840 $ 960 $

COUNTY / P.I.NO.	DESCRIPTION / PROJECT DATA	COMMENTS	FISCAL YEAR	COST ESTS
HOUSTON	W PERRY BYP FM I-75 S. TO US 341 @ BIG INDIAN CK W/BRIDGES		PE 1993	UNDERWAY
322570	CONSTRUCTION OF NEW ROUTE WITH 4 LANES PROPOSED.	CONG DIST. 2 & 8	ROW LOCL	
	LENGTH(Miles/km): 5.60/9.01040		CONST	AFTER 97
	MANAGER: J. GARLAND	FUND SOURCE: SURFACE TRANSPORT.		
STATUS:	HOUSTON SIGNED FOR ROW & UTILITIES 9-1-92; CITY OF PERRY N/A	FEDERAL HIGHWAY ADMIN FUNDS		
HOUSTON	HOUSTON RD FM SR 11 TO WALDEN/SARDIS; & BIBB SPLIT UA $	W. ROBINS TIP # 1991-01	PE 1992	UNDERWAY
331750	MINOR WIDEN & RESURF / RECST. OR REHAB.	CONG DIST. 8 & 3	ROW LOCL	
	LENGTH(Miles/km): 1.80/2.89620 - EXIST. LANES: 0 /PROPOSED LANES: 2		CONST	AFTER 97
	MANAGER: GORDON BROWN	FUND SOURCE: SURFACE TRANSPORT.		
STATUS:		FEDERAL HIGHWAY ADMIN FUNDS		
		33175X IS AN ASSOCIATED PROJECT.		
HOUSTON	HOUSTON LAKE RD FM SR 127 @ CR 279 TO SR 96/& INTER @ CR 188	W. ROBINS TIP # 1992-01	PE 1992	UNDERWAY
331830	RECONSTRUCTION & WIDENING FROM 2 LANES TO 5 LANES.	CONG DIST. 8	ROW LOCL	
	LENGTH(Miles/km): 4.00/6.43600		CONST	AFTER 97
	MANAGER: B FERGUSON (M)	FUND SOURCE: SURFACE TRANSPORT.		
STATUS:	COUNTY TO PAY $1,075,000 FOR C&G	FEDERAL HIGHWAY ADMIN FUNDS		
HOUSTON	SR 127 FM EAST OF JOY LAKE RD TO CR 279/BEAR BRANCH RD		PE 1994	UNDERWAY
331860	RECONSTRUCTION & WIDENING FROM 2 LANES TO 4 LANES.	CONG DIST. 8	ROW	AFTER 97
	LENGTH(Miles/km): 3.11/5.00399		CONST	AFTER 97
	MANAGER: RAY METTS (M)	FUND SOURCE: SURFACE TRANSPORT.		
STATUS:		FEDERAL HIGHWAY ADMIN FUNDS		
HOUSTON	SR 127 @ MOSSY CREEK...W/331860	W. ROBINS TIP # 1993-05	PE 1994	UNDERWAY
331865	REHAB. OF THE EXISTING BRIDGE(S). FROM 2 LANES TO 4 LANES.	CONG DIST. 8	ROW NONE	$ 0
	LENGTH(Miles/km): .03/.04827		CONST	AFTER 97
	MANAGER: RAY METTS (M)	FUND SOURCE: BRIDGE PROGRAM		
STATUS:		FEDERAL HIGHWAY ADMIN FUNDS		
HOUSTON	SR 26 OVER GA SOUTHERN AND FLA RAILROAD		PE NONE	$ 0
332120	REPLACEMENT OF THE EXISTING BRIDGES(S). NO ADDED LANES.	CONG DIST. 2	ROW 1993	UNDERWAY
	LENGTH(Miles/km): .42/.67578		CONST 1995	$ 852
	MANAGER: GORDON BROWN	FUND SOURCE: BRIDGE PROGRAM	FED SHARE	$ 682
STATUS:	SEE PI #321590	FEDERAL HIGHWAY ADMIN FUNDS	GA. SHARE	$ 170
			OTH SHARE	$
HOUSTON	SR 26 OVER BURNHAM BRANCH		PE NONE	$ 0
332130	REPLACEMENT OF THE EXISTING BRIDGES(S). NO ADDED LANES.	CONG DIST. 2	ROW 1994	UNDERWAY
	LENGTH(Miles/km): .19/.30571		CONST 1995	$ 401
	MANAGER: GORDON BROWN	FUND SOURCE: BRIDGE PROGRAM	FED SHARE	$ 321
STATUS:	SEE PI #321590	FEDERAL HIGHWAY ADMIN FUNDS	GA. SHARE	$ 80
			OTH SHARE	$

COUNTY P.I.NO.	DESCRIPTION PROJECT DATA	COMMENTS	FISCAL YEAR	COST ESTS
HOUSTON	SR 26 BRIDGE OVER CATNA BRANCH		PE NONE	$ 0
332140	REPLACEMENT OF THE EXISTING BRIDGES(S). NO ADDED LANES.	CONG DIST. 2	ROW 1994	UNDERWAY
	LENGTH(Miles/km): .20/.32180		CONST 1995	$ 252
	MANAGER: GORDON BROWN	FUND SOURCE: BRIDGE PROGRAM	FED SHARE	$ 202
STATUS:	SEE PI #321590	FEDERAL HIGHWAY ADMIN FUNDS	GA. SHARE	$ 50
			OTH SHARE	$
HOUSTON	SR 247 DRAINAGE IMPROVEMENTS NEAR GREEN ST IN WARNER ROBINS	W. ROBINS TIP # 1994-01	PE 1994	UNDERWAY
332190	MISCELLANEOUS IMPROVEMENTS / MAINTENANCE	CONG DIST. 8 & 2	ROW NONE	$ 0
	LENGTH(Miles/km): .00/.00000 - EXIST. LANES: 4 /PROPOSED LANES: 4		CONST 1995	$ 440
	MANAGER: J. LEONI	FUND SOURCE: SURFACE TRANSPORT.	FED SHARE	$ 352
STATUS:	WARNER ROBINS SGN PUB UTIL 12/93; COUNTY NO UTIL INVOLVED	FEDERAL HIGHWAY ADMIN FUNDS	GA. SHARE	$ 88
			OTH SHARE	$
HOUSTON	SR 247C FM HOUSTON LAKE RD TO SR 247/INCL INTER. IMPROVEMENT	W. ROBINS TIP # 1985-06	PE 1992	UNDERWAY
342340	INTERSECTION IMPROVEMENT / SAFETY	CONG DIST. 8 & 2	ROW LOCL	
	LENGTH(Miles/km): 4.80/7.72320 - EXIST. LANES: 5 /PROPOSED LANES: 5		CONST 1996	$ 650
	MANAGER: GORDON BROWN	FUND SOURCE: HWY. SAFETY	FED SHARE	$ 585
STATUS:	SGN ROW & UTILITIES 5/18/88 - T&S PROJECT	FEDERAL HIGHWAY ADMIN FUNDS	GA. SHARE	$ 65
			OTH SHARE	$
HOUSTON	ELBERTA RD FM HOUSTON RD TO CARL VINSON PKWY - WARNER ROBINS	W. ROBINS TIP # 1986-02	PE 1997	$ 30
342930	RECONSTRUCTION & WIDENING FROM 2 LANES TO 4 LANES.	CONG DIST. 2 & 8	ROW LOCL	
	LENGTH(Miles/km): 1.20/1.93080		CONST	AFTER 97
	MANAGER: B FERGUSON	FUND SOURCE: SURFACE TRANSPORT.		
STATUS:		FEDERAL HIGHWAY ADMIN FUNDS		
HOUSTON	S. DAVIS DR FM RANDOLPH AVE TO N/DEMON VALLEY DR	W. ROBINS TIP # 1986-05	PE 1992	UNDERWAY
350830	RECONSTRUCTION & WIDENING FROM 4 LANES TO 5 LANES.	CONG DIST. 8 & 2	ROW LOCL	
	LENGTH(Miles/km): .55/.88495		CONST 1995	$ 531
	MANAGER: GORDON BROWN	FUND SOURCE: SURFACE TRANSPORT.	FED SHARE	$ 425
STATUS:	WARNER ROBINS SGN 12-5-91 FOR ROW & UTILITIES. COUNTY N/A.	FEDERAL HIGHWAY ADMIN FUNDS	GA. SHARE	$ 106
			OTH SHARE	$
HOUSTON	HOUSTON LAKE RD/CR 535 FM SR 96 TO RICHARD RUSSELL PKWY	W. ROBINS TIP # 1991-02	PE 1992	UNDERWAY
350840	RECONSTRUCTION & WIDENING FROM 2 LANES TO 5 LANES.	CONG DIST. 8	ROW LOCL	
	LENGTH(Miles/km): 2.81/4.52129		CONST	AFTER 97
	MANAGER: B FERGUSON (M)	FUND SOURCE: SURFACE TRANSPORT.		
STATUS:	HOUSTON SGN 11-3-92 ROW/UTIL/DETOURS; CITY SGN 10/92 PUB UTL	FEDERAL HIGHWAY ADMIN FUNDS		
HOUSTON	GREEN ST FM AMERICAN BL TO N'SIDE & N'SIDE FM GREEN TO RAVEN	W. ROBINS TIP # 1986-04	PE NONE	$ 0
350900	TURN LANES / RECST. OR REHAB.	CONG DIST. 8	ROW LOCL	
	LENGTH(Miles/km): .25/.40225 - EXIST. LANES: 4 /PROPOSED LANES: 5		CONST 1995	$ 652
	MANAGER: GORDON BROWN	FUND SOURCE: HWY. SAFETY	FED SHARE	$ 587
STATUS:	WARNER ROBINS SGN 1-28-93 IF AGREE ON CONCEPT; CO N/A	FEDERAL HIGHWAY ADMIN FUNDS	GA. SHARE	$ 65
			OTH SHARE	$

COUNTY / P.I.NO.	DESCRIPTION / PROJECT DATA	COMMENTS	FISCAL YEAR	COST ESTS
HOUSTON	SR 127 FM W OF/KING'S CHAPEL RD TO E. OF JOY LAKE ROAD.		PE 1993	UNDERWAY
350930	RECONSTRUCTION & WIDENING FROM 2 LANES TO 4 LANES.	CONG DIST. 2 & 8	ROW 1996	$ 410
	LENGTH(Miles/km): 1.35/2.17215		CONST	AFTER 97
	MANAGER: RAY METTS (M)	FUND SOURCE: SURFACE TRANSPORT.		
STATUS:	REV REQ PERRY DO UTIL 6-27-94; COUNTY REFUSED 11-17-92	FEDERAL HIGHWAY ADMIN FUNDS		
HOUSTON	HISTORIC DEPOT RESTORATION & LINEAR PARK IN WARNER ROBINS	W. ROBINS TIP # 1993-04	PE 1995	$ 8
371020	HISTORIC FACILITIES / ENHANCEMENT	CONG DIST. 8 & 2	ROW LOCL	
	LENGTH(Miles/km): .00/.00000 - EXIST. LANES: 0 /PROPOSED LANES: 0		CONST 1995	$ 242
	MANAGER: CORA COOK	FUND SOURCE: TRANS. ENHANCE.	FED SHARE	$ 194
STATUS:	TO BE DONE BY CONTRACT	FEDERAL HIGHWAY ADMIN FUNDS	GA. SHARE	$ 2
			OTH SHARE	$ 50

COUNTY / P.I.NO.	DESCRIPTION / PROJECT DATA	COMMENTS	FISCAL YEAR	COST ESTS
JASPER	SR 16 @ SR 212 EAST OF MONTICELLO		PE 1994	UNDERWAY
231520	INTERSECTION IMPROVEMENT / SAFETY	CONG DIST. 11	ROW 1996	$ 12
	LENGTH(Miles/km): .25/.40225 - EXIST. LANES: 2 /PROPOSED LANES: 2		CONST 1997	$ 371
	MANAGER: D. GRIFFITH	FUND SOURCE: HWY. SAFETY	FED SHARE	$ 334
STATUS:	REQ JASPER DO UTIL 3-4-94; MONTICELLO SGN 3-14-94 UTIL	FEDERAL HIGHWAY ADMIN FUNDS	GA. SHARE	$ 37
			OTH SHARE	$

COUNTY P.I.NO.	DESCRIPTION PROJECT DATA	COMMENTS	FISCAL YEAR	COST ESTS
JONES	SR 22/GRAY FM OLD CLINTON HWY/CR 18 TO CR 96 EAST OF GRAY		PE 1992	UNDERWAY
322030	RECONSTRUCTION & WIDENING FROM 2 LANES TO 5 LANES.	CONG DIST. 3	ROW	AFTER 97
	LENGTH(Miles/km): 1.54/2.47786		CONST	AFTER 97
	MANAGER: M GANNAWAY (M)	FUND SOURCE: SURFACE TRANSPORT.		
STATUS:	REQ GRAY DO UTIL 6-14-91; JONES SGN 8-6-91 FOR UTILITIES	FEDERAL HIGHWAY ADMIN FUNDS		
JONES	SR 18 WB MP 17.14-18.7; EB MP 21.39-22.59		PE 1993	UNDERWAY
331850	ADDITION OF A PASSING LANE.	CONG DIST. 3	ROW 1996	$ 24
	LENGTH(Miles/km): 2.76/4.44084		CONST 1997	$ 1209
	MANAGER: GORDON BROWN(M)	FUND SOURCE: SURFACE TRANSPORT.	FED SHARE	$ 967
STATUS:	REV REQ JONES COUNTY DO UTILITIES 6-27-94	FEDERAL HIGHWAY ADMIN FUNDS	GA. SHARE	$ 242
			OTH SHARE	$

COUNTY P.I.NO.	DESCRIPTION PROJECT DATA	COMMENTS	FISCAL YEAR	COST ESTS
MONROE	I-475 FM I-75 TO SR 19/US 41/BIBB-311590		PE NONE	$ 0
31159X	UNKNOWN / UNKNOWN	CONG DIST. 0 & 0	ROW NONE	$ 0
	LENGTH(Miles/km): .00/.00000 - EXIST. LANES: 0 /PROPOSED LANES: 0		CONST NONE	$ 0
	MANAGER:	FUND SOURCE: UNKNOWN		
STATUS:		FEDERAL HIGHWAY ADMIN FUNDS		
		311590 IS AN ASSOCIATED PROJECT.		
MONROE	I-75 UPGRADE REST AREA # 22		PE 1994	UNDERWAY
311615	REST AREA / RECST. OR REHAB.	CONG DIST. 3	ROW 1995	$ 122
	LENGTH(Miles/km): .00/.00000 - EXIST. LANES: 0 /PROPOSED LANES: 0		CONST 1995	$ 2366
	MANAGER: J. GARLAND (C)	FUND SOURCE: I-STATE MAINT.	FED SHARE	$ 2129
STATUS:	NOT APPLICABLE	FEDERAL HIGHWAY ADMIN FUNDS	GA. SHARE	$ 237
			OTH SHARE	$
MONROE	I-475 RAMPS AT SR 19		PE 1994	UNDERWAY
311640	RAMP / RECST. OR REHAB.	CONG DIST. 3	ROW 1996	$ 10
	LENGTH(Miles/km): .68/1.09412 - EXIST. LANES: 2 /PROPOSED LANES: 4		CONST	AFTER 97
	MANAGER: K FULBRIGHT (M)	FUND SOURCE: I-STATE MAINT.		
STATUS:	REQ MONROE COUNTY DO UTILITIES 10-5-93	FEDERAL HIGHWAY ADMIN FUNDS		
MONROE	I-475 FROM I-75 NORTH TO JCT OF I-75 SOUTH....&BIBB -311690		PE NONE	$ 0
31169X	UNKNOWN / UNKNOWN	CONG DIST. 0 & 0	ROW NONE	$ 0
	LENGTH(Miles/km): .00/.00000 - EXIST. LANES: 0 /PROPOSED LANES: 0		CONST NONE	$ 0
	MANAGER: L. SEABROOK	FUND SOURCE: UNKNOWN		
STATUS:		FEDERAL HIGHWAY ADMIN FUNDS		
		311690 IS AN ASSOCIATED PROJECT.		
MONROE	SR 408/I-475 NBL @ I-75; ADD ONE LANE & REPL BRIDGE DECK		PE 1994	UNDERWAY
311740	BRIDGES / RECST. OR REHAB.	CONG DIST. 3	ROW 1995	$ 20
	LENGTH(Miles/km): .25/.40225		CONST 1997	$ 430
	MANAGER: K FULBRIGHT (M)	FUND SOURCE: I-STATE MAINT.	FED SHARE	$ 387
STATUS:	REQ MONROE DO UTIlities 10-7-93	FEDERAL HIGHWAY ADMIN FUNDS	GA. SHARE	$ 43
			OTH SHARE	$
MONROE	SR 18 BTWN BARNESVILLE & FORSYTH/PASSING & TL...SEE LAMAR CO		PE NONE	$ 0
32137X	UNKNOWN / UNKNOWN	CONG DIST. 0 & 0	ROW NONE	$ 0
	LENGTH(Miles/km): .00/.00000 - EXIST. LANES: 0 /PROPOSED LANES: 0		CONST NONE	$ 0
	MANAGER: UNKNOWN	FUND SOURCE: UNKNOWN		
STATUS:		FEDERAL HIGHWAY ADMIN FUNDS		
		321370 IS AN ASSOCIATED PROJECT.		
MONROE	SR 83 FM S/CR 125/HUBBARD DR NE TO SR 18/US 41		PE 1992	UNDERWAY
322360	RECONSTRUCTION & WIDENING FROM 2 LANES TO 3 LANES.	CONG DIST. 3	ROW	AFTER 97
	LENGTH(Miles/km): 1.00/1.60900		CONST	AFTER 97
	MANAGER: GORDON BROWN	FUND SOURCE: SURFACE TRANSPORT.		
STATUS:		FEDERAL HIGHWAY ADMIN FUNDS		

COUNTY P.I.NO.	DESCRIPTION PROJECT DATA	COMMENTS	FISCAL YEAR	COST ESTS
MONROE	CR 193 @ RUM CREEK		PE 1991	UNDERWAY
370810	REPLACEMENT OF THE EXISTING BRIDGES(S). NO ADDED LANES.	CONG DIST. 3	ROW LOCL	
	LENGTH(Miles/km): .44/.70796		CONST 1995	$ 404
	MANAGER: GORDON BROWN	FUND SOURCE: BRIDGE PROGRAM	FED SHARE	$ 323
STATUS:	MONROE COUNTY SIGNED 9-17-91 FOR ROW, UTILITIES & DETOURS.	FEDERAL HIGHWAY ADMIN FUNDS	GA. SHARE	$ 81
			OTH SHARE	$
MONROE	CR 163/WESTBROOKS RD OVER TOWALIGA RIVER		PE 1993	UNDERWAY
370811	REPLACEMENT OF THE EXISTING BRIDGES(S). NO ADDED LANES.	CONG DIST. 3	ROW LOCL	
	LENGTH(Miles/km): .25/.40225		CONST 1995	$ 410
	MANAGER: GORDON BROWN	FUND SOURCE: BRIDGE PROGRAM	FED SHARE	$ 328
STATUS:	MONROE SGN DO ROW, UTIL & DETOURS 5-5-92.	FEDERAL HIGHWAY ADMIN FUNDS	GA. SHARE	$ 82
			OTH SHARE	$
MONROE	CR 152/ENGLISH ROAD OVER RED CREEK		PE 1993	UNDERWAY
370812	REPLACEMENT OF THE EXISTING BRIDGES(S). NO ADDED LANES.	CONG DIST. 3	ROW LOCL	
	LENGTH(Miles/km): .25/.40225		CONST 1995	$ 200
	MANAGER: GORDON BROWN	FUND SOURCE: BRIDGE PROGRAM	FED SHARE	$ 160
STATUS:	MONROE COUNTY SGN 7-21-92 ROW, UTILITIES & DETOURS.	FEDERAL HIGHWAY ADMIN FUNDS	GA. SHARE	$ 40
			OTH SHARE	$

COUNTY P.I.NO.	DESCRIPTION PROJECT DATA	COMMENTS	FISCAL YEAR	COST ESTS
PEACH 3B1234	COUNTY OPERATED PUBLIC TRANSIT SERVICE TRANSIT PROJECTS / OPERATIONS FUNDS RECIPIENT: PEACH MANAGER: STEVE KISH STATUS:	W. ROBINS TIP # CONG DIST. 2 & 3 FUND SOURCE: RURAL TRANSIT FEDERAL TRANSIT ADMIN FUNDS	OPERATING 1995 FED SHARE GA. SHARE OTH SHARE	$ 55 $ 32 $ $ 23
PEACH 3B1235	COUNTY OPERATED PUBLIC TRANSIT SERVICE TRANSIT PROJECTS / OPERATIONS FUNDS RECIPIENT: PEACH MANAGER: STEVE KISH STATUS:	W. ROBINS TIP # CONG DIST. 2 & 3 FUND SOURCE: RURAL TRANSIT FEDERAL TRANSIT ADMIN FUNDS	OPERATING 1996 FED SHARE GA. SHARE OTH SHARE	$ 57 $ 33 $ $ 24
PEACH 3B7059	COUNTY OPERATED PUBLIC TRANSIT SERVICE TRANSIT PROJECTS / OPERATIONS FUNDS RECIPIENT: PEACH MANAGER: STEVE KISH STATUS:	CONG DIST. 2 & 3 FUND SOURCE: RURAL TRANSIT FEDERAL TRANSIT ADMIN FUNDS	OPERATING 1997 FED SHARE GA. SHARE OTH SHARE	$ 60 $ 35 $ $ 25
PEACH 3C2234	ONE CONV. VAN/LIFT, ONE STANDARD VAN AND TWO MOBILE RADIOS TRANSIT PROJECTS / CAPITAL FUNDS RECIPIENT: PEACH MANAGER: STEVE KISH STATUS: LGPA NOT APPLICABLE	W. ROBINS TIP # CONG DIST. 2 & 3 FUND SOURCE: RURAL TRANSIT FEDERAL TRANSIT ADMIN FUNDS	CAPITAL 1995 FED SHARE GA. SHARE OTH SHARE	$ 53 $ 42 $ 6 $ 5
PEACH 3C8014	ONE STANDARD VAN AND ONE MOBILE RADIO TRANSIT PROJECTS / CAPITAL FUNDS RECIPIENT: PEACH MANAGER: STEVE KISH STATUS:	CONG DIST. 2 & 3 FUND SOURCE: RURAL TRANSIT FEDERAL TRANSIT ADMIN FUNDS	CAPITAL 1997 FED SHARE GA. SHARE OTH SHARE	$ 22 $ 18 $ 2 $ 2
PEACH 311540	I-75 @ SR 96 INTERCHANGE / RECST. OR REHAB. LENGTH(Miles/km): 1.00/1.60900 - EXIST. LANES: 2 /PROPOSED LANES: 4 MANAGER: J. GARLAND (M) STATUS:	W. ROBINS TIP # 1993-01 CONG DIST. 2 FUND SOURCE: I-STATE MAINT. FEDERAL HIGHWAY ADMIN FUNDS	PE 1993 ROW 1996 CONST	UNDERWAY $ 912 AFTER 97
PEACH 311780	I-75: CR 182/WHITE ROAD OVER I-75 BRIDGES / RECST. OR REHAB. LENGTH(Miles/km): .50/.80450 MANAGER: B FERGUSON STATUS: REQ PEACH DO UTIL 10-7-93; BYRON SGN 10-12-93 PUBLIC UTIL	CONG DIST. 3 FUND SOURCE: I-STATE MAINT. FEDERAL HIGHWAY ADMIN FUNDS	PE 1994 ROW 1995 CONST 1996 FED SHARE GA. SHARE OTH SHARE	UNDERWAY $ 1 $ 139 $ 125 $ 14 $

COUNTY / P.I.NO.	DESCRIPTION / PROJECT DATA	COMMENTS	FISCAL YEAR	COST ESTS
PEACH	SR 247-C FM SR 49 TO I-75/INCL PARALLEL BR @ SOUTHERN RR	W. ROBINS TIP # 1993-03	PE 1992	UNDERWAY
321660	RECONSTRUCTION & WIDENING FROM 2 LANES TO 4 LANES.	CONG DIST. 2 & 3	ROW	AFTER 97
	LENGTH(Miles/km): 3.00/4.82700		CONST	AFTER 97
	MANAGER: B FERGUSON (M)	FUND SOURCE: SURFACE TRANSPORT.		
STATUS:	PEACH SGN 9-14-92 UTIL; BYRON SGN 1-23-89 PUB. OWNED UTILS.	FEDERAL HIGHWAY ADMIN FUNDS		
PEACH	SR 96 FM I-75 TO SR 247/US 129 @ BONAIRE/HOUSTON CO	W. ROBINS TIP # 1993-06	PE 1996	$ 240
322450	RECONSTRUCTION & WIDENING FROM 4 LANES TO 6 LANES.	CONG DIST. 8 & 2	ROW	AFTER 97
	LENGTH(Miles/km): 8.97/14.43273		CONST	AFTER 97
	MANAGER: J. GARLAND (M)	FUND SOURCE: SURFACE TRANSPORT.		
STATUS:		FEDERAL HIGHWAY ADMIN FUNDS		
PEACH	SR 42 FM NEAR OLD FT VALLEY RD EAST TO SR 49 SW OF CHURCH ST		PE 1993	UNDERWAY
331940	CONSTRUCTION OF NEW ROUTE WITH 2 LANES PROPOSED.	CONG DIST. 3	ROW 1995	$ 300
	LENGTH(Miles/km): .47/.75623		CONST 1997	$ 292
	MANAGER: GORDON BROWN	FUND SOURCE: SURFACE TRANSPORT.	FED SHARE	$ 234
STATUS:	COUNTY SGN 1-14-92 PUB UTIL; BYRON DO WATER LINES ONLY 8/93	FEDERAL HIGHWAY ADMIN FUNDS	GA. SHARE	$ 58
			OTH SHARE	$
PEACH	SR 7/SR 7 CONN INTERSECTION IMPROVEMENT		PE 1995	UNDERWAY
332240	INTERSECTION IMPROVEMENT / SAFETY	CONG DIST. 2	ROW LOCL	
	LENGTH(Miles/km): .10/.16090 - EXIST. LANES: 4 /PROPOSED LANES: 5		CONST	AFTER 97
	MANAGER: UNKNOWN	FUND SOURCE: HWY. SAFETY		
STATUS:	REQ CITY OF FT. VALLEY DO ROW & UTILITIES 3-25-94	FEDERAL HIGHWAY ADMIN FUNDS		
PEACH	FORT VALLEY DEPOT, LANDSCAPING & PEDESTRIAN WAYS		PE 1996	$ 20
371250	HISTORIC FACILITIES / ENHANCEMENT	CONG DIST. 2	ROW 1996	$ 86
	LENGTH(Miles/km): .00/.00000 - EXIST. LANES: 0 /PROPOSED LANES: 0		CONST 1996	$ 175
	MANAGER: H. SUTHERLAND	FUND SOURCE: TRANS. ENHANCE.	FED SHARE	$ 140
STATUS:	LGPA TO BE DONE BY CONTRACT	FEDERAL HIGHWAY ADMIN FUNDS	GA. SHARE	$ 21
			OTH SHARE	$ 56

COUNTY P.I.NO.	DESCRIPTION PROJECT DATA	COMMENTS	FISCAL YEAR	COST ESTS
PUTNAM	COUNTY OPERATED PUBLIC TRANSIT SERVICE			
2B1164	TRANSIT PROJECTS / OPERATIONS	CONG DIST. 11		
	FUNDS RECIPIENT: PUTNAM		OPERATING 1995	$ 64
	MANAGER: STEVE KISH	FUND SOURCE: RURAL TRANSIT	FED SHARE	$ 37
STATUS:		FEDERAL TRANSIT ADMIN FUNDS	GA. SHARE	$
			OTH SHARE	$ 27
PUTNAM	COUNTY OPERATED PUBLIC TRANSIT SERVICE			
2B1165	TRANSIT PROJECTS / OPERATIONS	CONG DIST. 11		
	FUNDS RECIPIENT: PUTNAM		OPERATING 1996	$ 67
	MANAGER: STEVE KISH	FUND SOURCE: RURAL TRANSIT	FED SHARE	$ 39
STATUS:		FEDERAL TRANSIT ADMIN FUNDS	GA. SHARE	$
			OTH SHARE	$ 28
PUTNAM	COUNTY OPERATED PUBLIC TRANSIT SERVICE			
2B7047	TRANSIT PROJECTS / OPERATIONS	CONG DIST. 11		
	FUNDS RECIPIENT: PUTNAM		OPERATING 1997	$ 70
	MANAGER: STEVE KISH	FUND SOURCE: RURAL TRANSIT	FED SHARE	$ 41
STATUS:		FEDERAL TRANSIT ADMIN FUNDS	GA. SHARE	$
			OTH SHARE	$ 29
PUTNAM	ONE STANDARD VAN AND ONE MOBILE RADIO			
2C2165	TRANSIT PROJECTS / CAPITAL	CONG DIST. 11		
	FUNDS RECIPIENT: PUTNAM		CAPITAL 1996	$ 22
	MANAGER: STEVE KISH	FUND SOURCE: RURAL TRANSIT	FED SHARE	$ 18
STATUS:	LGPA NOT APPLICABLE	FEDERAL TRANSIT ADMIN FUNDS	GA. SHARE	$ 2
			OTH SHARE	$ 2
PUTNAM	SR 44 FM SR 16 NORTH/EATONTON TO MP 2.89/GREENE CO		PE 1992	UNDERWAY
221840	RECONSTRUCTION & WIDENING. NO LANE ADDITION PROPOSED.	CONG DIST. 11	ROW	AFTER 97
	LENGTH(Miles/km): 13.50/21.72150		CONST	AFTER 97
	MANAGER: D. GRIFFITH (M)	FUND SOURCE: SURFACE TRANSPORT.		
STATUS:	REQ PUTNAM & GREENE DO UTILITIES 2-4-91	FEDERAL HIGHWAY ADMIN FUNDS		
PUTNAM	SR 16 @ LITTLE RIVER W/EATONTON		PE 1993	UNDERWAY
222020	REPLACEMENT OF THE EXISTING BRIDGES(S). NO ADDED LANES.	CONG DIST. 11	ROW 1993	UNDERWAY
	LENGTH(Miles/km): .57/.91713		CONST 1995	$ 1050
	MANAGER: D. GRIFFITH	FUND SOURCE: BRIDGE PROGRAM	FED SHARE	$ 840
STATUS:	REQ PUTNAM COUNTY DO UTILITIES 6-14-91	FEDERAL HIGHWAY ADMIN FUNDS	GA. SHARE	$ 210
			OTH SHARE	$
PUTNAM	SR 24 AT WASHINGTON AVENUE IN EATONTON		PE 1994	UNDERWAY
222450	SIGNALS / SAFETY	CONG DIST. 11	ROW NONE	$ 0
	LENGTH(Miles/km): .12/.19308 - EXIST. LANES: 0 /PROPOSED LANES: 0		CONST 1996	$ 198
	MANAGER: D. GRIFFITH	FUND SOURCE: NAT'L HIGHWAY	FED SHARE	$ 198
STATUS:	CITY OF EATONTON SIGNED FOR UTILITIES 2-16-93 OTO	FEDERAL HIGHWAY ADMIN FUNDS	GA. SHARE	$
			OTH SHARE	$

COUNTY P.I.NO.	DESCRIPTION PROJECT DATA	COMMENTS	FISCAL YEAR	COST ESTS
PUTNAM	SR 24/MILLEDGEVILLE RD @ CR 72/CR 217		PE 1992	UNDERWAY
241970	INTERSECTION IMPROVEMENT / SAFETY	CONG DIST. 11	ROW LOCL	
	LENGTH(Miles/km): .47/.75623 - EXIST. LANES: 2 /PROPOSED LANES: 4		CONST	AFTER 97
	MANAGER: D. GRIFFITH (M)	FUND SOURCE: HWY. SAFETY		
STATUS:	COUNTY SGN 10-15-91 FOR ROW & UTILITIES T&S PROJECT	FEDERAL HIGHWAY ADMIN FUNDS		

COUNTY P.I.NO.	DESCRIPTION PROJECT DATA	COMMENTS	FISCAL YEAR	COST ESTS
TWIGGS 3B1443	COUNTY OPERATED PUBLIC TRANSIT SERVICE TRANSIT PROJECTS / OPERATIONS FUNDS RECIPIENT: TWIGGS MANAGER: STEVE KISH STATUS:	CONG DIST. 11 & 8 FUND SOURCE: RURAL TRANSIT FEDERAL TRANSIT ADMIN FUNDS	OPERATING 1995 FED SHARE GA. SHARE OTH SHARE	$ 22 $ 13 $ $ 9
TWIGGS 3B1444	COUNTY OPERATED PUBLIC TRANSIT SERVICE TRANSIT PROJECTS / OPERATIONS FUNDS RECIPIENT: TWIGGS MANAGER: STEVE KISH STATUS:	CONG DIST. 11 & 8 FUND SOURCE: RURAL TRANSIT FEDERAL TRANSIT ADMIN FUNDS	OPERATING 1996 FED SHARE GA. SHARE OTH SHARE	$ 22 $ 13 $ $ 9
TWIGGS 3B7064	COUNTY OPERATED PUBLIC TRANSIT SERVICE TRANSIT PROJECTS / OPERATIONS FUNDS RECIPIENT: TWIGGS MANAGER: STEVE KISH STATUS:	CONG DIST. 11 & 8 FUND SOURCE: RURAL TRANSIT FEDERAL TRANSIT ADMIN FUNDS	OPERATING 1997 FED SHARE GA. SHARE OTH SHARE	$ 23 $ 14 $ $ 9
TWIGGS 3C8015	ONE CONVERSION VAN/LIFT TRANSIT PROJECTS / CAPITAL FUNDS RECIPIENT: TWIGGS MANAGER: STEVE KISH STATUS:	CONG DIST. 11 & 8 FUND SOURCE: RURAL TRANSIT FEDERAL TRANSIT ADMIN FUNDS	CAPITAL 1997 FED SHARE GA. SHARE OTH SHARE	$ 33 $ 26 $ 4 $ 3
TWIGGS 3C8031	ONE MOBILE RADIO TRANSIT PROJECTS / CAPITAL FUNDS RECIPIENT: TWIGGS MANAGER: STEVE KISH STATUS:	CONG DIST. 11 & 8 FUND SOURCE: RURAL TRANSIT FEDERAL TRANSIT ADMIN FUNDS	CAPITAL 1995 FED SHARE GA. SHARE OTH SHARE	$ 1 $ 1 $ $
TWIGGS 22207X	SR 87 FM SR 112 TO SR 96...SEE BLECKLEY CO -222070 UNKNOWN / UNKNOWN LENGTH(Miles/km): .00/.00000 - EXIST. LANES: 0 /PROPOSED LANES: 0 MANAGER: UNKNOWN STATUS:	CONG DIST. 0 & 0 FUND SOURCE: UNKNOWN FEDERAL HIGHWAY ADMIN FUNDS 222070 IS AN ASSOCIATED PROJECT.	PE NONE ROW NONE CONST NONE	$ 0 $ 0 $ 0
TWIGGS 31168Z	I-16 FM JCT I-75 TO TWIGGS/BLECKLEY CL...BIBB -311685 UNKNOWN / UNKNOWN LENGTH(Miles/km): .00/.00000 - EXIST. LANES: 0 /PROPOSED LANES: 0 MANAGER: L. SEABROOK STATUS:	CONG DIST. 0 & 0 FUND SOURCE: UNKNOWN FEDERAL HIGHWAY ADMIN FUNDS 311685 IS AN ASSOCIATED PROJECT.	PE NONE ROW NONE CONST NONE	$ 0 $ 0 $ 0

COUNTY P.I.NO.	DESCRIPTION PROJECT DATA	COMMENTS	FISCAL YEAR	COST ESTS
TWIGGS	SR 96 BT HOUSTON CL & I-16(@ 5 LOC(2EB, 2WB & 1-REALIGN)		PE 1992	UNDERWAY
321990	ADDITION OF A PASSING LANE.	CONG DIST. 11	ROW 1993	UNDERWAY
	LENGTH(Miles/km): 6.02/9.68618		CONST 1995	$ 2433
	MANAGER: GORDON BROWN	FUND SOURCE: SURFACE TRANSPORT.	FED SHARE	$ 1946
STATUS:	DOT TO PAY UTIL 11/90--DIST TO HANDLE GA POWER LINE 1-19-91	FEDERAL HIGHWAY ADMIN FUNDS	GA. SHARE	$ 487
			OTH SHARE	$
TWIGGS	SR 96 FM US 129/HOUSTON TO SR 87...SEE HOUSTON CO -322460		PE NONE	$ 0
32246X	UNKNOWN / UNKNOWN	CONG DIST. 0 & 0	ROW NONE	$ 0
	LENGTH(Miles/km): .00/.00000 - EXIST. LANES: 0 /PROPOSED LANES: 0		CONST NONE	$ 0
	MANAGER: UNKNOWN	FUND SOURCE: UNKNOWN		
STATUS:		FEDERAL HIGHWAY ADMIN FUNDS		
		322460 IS AN ASSOCIATED PROJECT.		
TWIGGS	SR 96 NB FM MP 16.2 - 17.8; SB MP 16.3 - 17.8		PE 1992	UNDERWAY
331840	ADDITION OF A PASSING LANE.	CONG DIST. 11	ROW 1995	$ 93
	LENGTH(Miles/km): 2.06/3.31454		CONST 1997	$ 1328
	MANAGER: GORDON BROWN	FUND SOURCE: SURFACE TRANSPORT.	FED SHARE	$ 1062
STATUS:	TWIGGS COUNTY REFUSED TO DO UTILITIES 2-22-93.	FEDERAL HIGHWAY ADMIN FUNDS	GA. SHARE	$ 266
			OTH SHARE	$

COUNTY / P.I.NO.	DESCRIPTION / PROJECT DATA	COMMENTS	FISCAL YEAR	COST ESTS
WILKINSO	COUNTY OPERATED PUBLIC TRANSIT SERVICE			
2B1199	TRANSIT PROJECTS / OPERATIONS	CONG DIST. 11		
	FUNDS RECIPIENT: WILKINSON		OPERATING 1995	$ 31
	MANAGER: STEVE KISH	FUND SOURCE: RURAL TRANSIT	FED SHARE	$ 18
STATUS:		FEDERAL TRANSIT ADMIN FUNDS	GA. SHARE	$
			OTH SHARE	$ 13
WILKINSO	COUNTY OPERATED PUBLIC TRANSIT SERVICE			
2B1200	TRANSIT PROJECTS / OPERATIONS	CONG DIST. 11		
	FUNDS RECIPIENT: WILKINSON		OPERATING 1996	$ 32
	MANAGER: STEVE KISH	FUND SOURCE: RURAL TRANSIT	FED SHARE	$ 19
STATUS:		FEDERAL TRANSIT ADMIN FUNDS	GA. SHARE	$
			OTH SHARE	$ 13
WILKINSO	COUNTY OPERATED PUBLIC TRANSIT SERVICE			
2B7053	TRANSIT PROJECTS / OPERATIONS	CONG DIST. 11		
	FUNDS RECIPIENT: WILKINSON		OPERATING 1997	$ 34
	MANAGER: STEVE KISH	FUND SOURCE: RURAL TRANSIT	FED SHARE	$ 20
STATUS:		FEDERAL TRANSIT ADMIN FUNDS	GA. SHARE	$
			OTH SHARE	$ 14
WILKINSO	ONE CONV. VAN/LIFT, ONE STANDARD VAN AND TWO MOBILE RADIOS			
2C2199	TRANSIT PROJECTS / CAPITAL	CONG DIST. 11		
	FUNDS RECIPIENT: WILKINSON		CAPITAL 1995	$ 53
	MANAGER: STEVE KISH	FUND SOURCE: RURAL TRANSIT	FED SHARE	$ 42
STATUS:	LGPA NOT APPLICABLE	FEDERAL TRANSIT ADMIN FUNDS	GA. SHARE	$ 6
			OTH SHARE	$ 5
WILKINSO	ONE STANDARD VAN AND ONE MOBILE RADIO			
2C2327	TRANSIT PROJECTS / CAPITAL	CONG DIST. 11		
	FUNDS RECIPIENT: WILKINSON		CAPITAL 1996	$ 21
	MANAGER: STEVE KISH	FUND SOURCE: RURAL TRANSIT	FED SHARE	$ 17
STATUS:		FEDERAL TRANSIT ADMIN FUNDS	GA. SHARE	$ 2
			OTH SHARE	$ 2
WILKINSO	US 441 @ BIG SANDY CREEK S OF IRWINTON		PE 1992	UNDERWAY
221762	REPLACEMENT OF THE EXISTING BRIDGES(S). NO ADDED LANES.	CONG DIST. 11	ROW NONE	$ 0
	LENGTH(Miles/km): .00/.00000		CONST	AFTER 97
	MANAGER: M. REYNOLDS	FUND SOURCE: BRIDGE PROGRAM		
STATUS:	WILKINSON REFUSED 6-12-92 LETTER	FEDERAL HIGHWAY ADMIN FUNDS		
WILKINSO	US 441 @ SOUTHERN RR & COMMISSIONERS CRK/MCINTYRE		PE 1992	UNDERWAY
221764	REPLACEMENT OF THE EXISTING BRIDGES(S). FROM 2 TO 4 LANES.	CONG DIST. 11	ROW NONE	$ 0
	LENGTH(Miles/km): .00/.00000		CONST 1997	$ 2152
	MANAGER: M. REYNOLDS	FUND SOURCE: BRIDGE PROGRAM	FED SHARE	$ 1722
STATUS:	REQ MCINTYRE DO UTIL 6-3-92; WILKINSON REFUSED 6/92 LETTER	FEDERAL HIGHWAY ADMIN FUNDS	GA. SHARE	$ 430
			OTH SHARE	$

COUNTY P.I.NO.	DESCRIPTION PROJECT DATA	MIDDLE GEORGIA REGIONAL DEVELOPMENT COMMISSION	COMMENTS	FISCAL YEAR	COST ESTS
WILKINSO	SR 29/US 441 @ BLACK CREEK			PE 1992	UNDERWAY
221935	REPLACEMENT OF THE EXISTING BRIDGES(S). NO ADDED LANES.		CONG DIST. 11	ROW NONE	$ 0
	LENGTH(Miles/km): .00/.00000			CONST 1996	$ 161
	MANAGER: M. REYNOLDS		FUND SOURCE: BRIDGE PROGRAM	FED SHARE	$ 129
STATUS:	WILKINSON REFUSED 6-12-92 LETTER		FEDERAL HIGHWAY ADMIN FUNDS	GA. SHARE	$ 32
				OTH SHARE	$

North Georgia
Regional Development Center

Fannin
Gilmer
Murray
Pickens
Whitfield

GEORGIA MOUNTAINS



10 0 10

SCALE IN MILES

COUNTY P.I.NO.	DESCRIPTION PROJECT DATA	COMMENTS	FISCAL YEAR	COST ESTS
FANNIN	COUNTY OPERATED PUBLIC TRANSIT SERVICE			
6B1349	TRANSIT PROJECTS / OPERATIONS	CONG DIST. 9		
	FUNDS RECIPIENT: FANNIN		OPERATING 1995	$ 76
	MANAGER: STEVE KISH	FUND SOURCE: RURAL TRANSIT	FED SHARE	$ 44
STATUS:		FEDERAL TRANSIT ADMIN FUNDS	GA. SHARE	$
			OTH SHARE	$ 32
FANNIN	COUNTY OPERATED PUBLIC TRANSIT SERVICE			
6B1350	TRANSIT PROJECTS / OPERATIONS	CONG DIST. 9		
	FUNDS RECIPIENT: FANNIN		OPERATING 1996	$ 79
	MANAGER: STEVE KISH	FUND SOURCE: RURAL TRANSIT	FED SHARE	$ 46
STATUS:		FEDERAL TRANSIT ADMIN FUNDS	GA. SHARE	$
			OTH SHARE	$ 33
FANNIN	COUNTY OPERATED PUBLIC TRANSIT SERVICE			
6B7081	TRANSIT PROJECTS / OPERATIONS	CONG DIST. 9		
	FUNDS RECIPIENT: FANNIN		OPERATING 1997	$ 81
	MANAGER: STEVE KISH	FUND SOURCE: RURAL TRANSIT	FED SHARE	$ 48
STATUS:		FEDERAL TRANSIT ADMIN FUNDS	GA. SHARE	$
			OTH SHARE	$ 34
FANNIN	SR 5 FM SR 2/BLUE RIDGE N TO PROP MCCAYSVILLE BYP NR CR 138		PE 1993	UNDERWAY
621340	RECONSTRUCTION & WIDENING FROM 2 LANES TO 5 LANES.	CONG DIST. 9	ROW	AFTER 97
	LENGTH(Miles/km): 8.00/12.87200		CONST	AFTER 97
	MANAGER: J. GRAYBEAL (M)	FUND SOURCE: NAT'L HIGHWAY		
STATUS:	REQ COUNTY & BLUE RIDGE DO PUBLIC UTILITIES 9-20-91	FEDERAL HIGHWAY ADMIN FUNDS		
FANNIN	SR 60 @ HEMPTOWN CRK/MINERAL BLUFF; @ YOUNG STONE CRK		PE 1988	UNDERWAY
630875	REPLACEMENT OF THE EXISTING BRIDGES(S). NO ADDED LANES.	CONG DIST. 9	ROW 1989	UNDERWAY
	LENGTH(Miles/km): .15/.24135		CONST 1995	$ 611
	MANAGER: BILL MCVEY	FUND SOURCE: BRIDGE PROGRAM	FED SHARE	$ 489
STATUS:	COUNTY & MINERAL BLUFF REFUSED 8/91;DOT WILL PAY 3-10-93	FEDERAL HIGHWAY ADMIN FUNDS	GA. SHARE	$ 122
		63Y875 IS AN ASSOCIATED PROJECT.	OTH SHARE	$
FANNIN	SR 60 @ HEMPTOWN CRK - FOR STP FUNDS; SEE 630875		PE NONE	$ 0
63Y875	UNKNOWN / REPLACEMENT	CONG DIST. 9	ROW NONE	$ 0
	LENGTH(Miles/km): .00/.00000 - EXIST. LANES: 0 /PROPOSED LANES: 0		CONST 1995	$ 209
	MANAGER: UNKNOWN	FUND SOURCE: SURFACE TRANSPORT.	FED SHARE	$ 167
STATUS:		FEDERAL HIGHWAY ADMIN FUNDS	GA. SHARE	$ 42
		630875 IS AN ASSOCIATED PROJECT.	OTH SHARE	$
FANNIN	RESTORE MINERAL BLUFF DEPOT		PE LOCL	
670930	HISTORIC FACILITIES / ENHANCEMENT	CONG DIST. 9	ROW NONE	$ 0
	LENGTH(Miles/km): .00/.00000 - EXIST. LANES: 0 /PROPOSED LANES: 0		CONST 1996	$ 128
	MANAGER: JANET HARVEY	FUND SOURCE: TRANS. ENHANCE.	FED SHARE	$ 102
STATUS:	LGPA TO BE DONE BY CONTRACT	FEDERAL HIGHWAY ADMIN FUNDS	GA. SHARE	$ 1
			OTH SHARE	$ 27

COUNTY / P.I.NO.	DESCRIPTION / PROJECT DATA	COMMENTS	FISCAL YEAR	COST ESTS
GILMER	COUNTY OPERATED PUBLIC TRANSIT SERVICE			
6B1354	TRANSIT PROJECTS / OPERATIONS	CONG DIST. 9		
	FUNDS RECIPIENT: GILMER		OPERATING 1995	$ 55
	MANAGER: STEVE KISH	FUND SOURCE: RURAL TRANSIT	FED SHARE	$ 32
STATUS:		FEDERAL TRANSIT ADMIN FUNDS	GA. SHARE	$
			OTH SHARE	$ 23
GILMER	COUNTY OPERATED PUBLIC TRANSIT SERVICE			
6B1355	TRANSIT PROJECTS / OPERATIONS	CONG DIST. 9		
	FUNDS RECIPIENT: GILMER		OPERATING 1996	$ 55
	MANAGER: STEVE KISH	FUND SOURCE: RURAL TRANSIT	FED SHARE	$ 32
STATUS:		FEDERAL TRANSIT ADMIN FUNDS	GA. SHARE	$
			OTH SHARE	$ 23
GILMER	COUNTY OPERATED PUBLIC TRANSIT SERVICE			
6B7082	TRANSIT PROJECTS / OPERATIONS	CONG DIST. 9		
	FUNDS RECIPIENT: GILMER		OPERATING 1997	$ 57
	MANAGER: STEVE KISH	FUND SOURCE: RURAL TRANSIT	FED SHARE	$ 33
STATUS:		FEDERAL TRANSIT ADMIN FUNDS	GA. SHARE	$
			OTH SHARE	$ 24
GILMER	ONE CONVERSION VAN/LIFT			
6C8019	TRANSIT PROJECTS / CAPITAL	CONG DIST. 9		
	FUNDS RECIPIENT: GILMER		CAPITAL 1997	$ 33
	MANAGER: STEVE KISH	FUND SOURCE: RURAL TRANSIT	FED SHARE	$ 26
STATUS:		FEDERAL TRANSIT ADMIN FUNDS	GA. SHARE	$ 4
			OTH SHARE	$ 3
GILMER	SR 282 EB FM MP 1.7 TO 3.4; EB FM MP 8.2 TO 9.95		PE 1992	UNDERWAY
621270	ADDITION OF A PASSING LANE.	CONG DIST. 9	ROW 1994	UNDERWAY
	LENGTH(Miles/km): 3.45/5.55105		CONST 1995	$ 1511
	MANAGER: BILL MCVEY	FUND SOURCE: SURFACE TRANSPORT.	FED SHARE	$ 1209
STATUS:	GILMER SGN 7-14-92 FOR UTILITIES	FEDERAL HIGHWAY ADMIN FUNDS	GA. SHARE	$ 302
			OTH SHARE	$
GILMER	SR 52 LEFT TURN LANE @ SR 2		PE NONE	$ 0
631080	TURN LANES / RECST. OR REHAB.	CONG DIST. 9	ROW NONE	$ 0
	LENGTH(Miles/km): .15/.24135 - EXIST. LANES: 2 /PROPOSED LANES: 4		CONST 1995	$ 87
	MANAGER: BILL MCVEY	FUND SOURCE: HWY. SAFETY	FED SHARE	$ 78
STATUS:	GILMER COUNTY SIGNED 11/21/89 FOR UTILITIES.	FEDERAL HIGHWAY ADMIN FUNDS	GA. SHARE	$ 9
			OTH SHARE	$
GILMER	SR 2 @ CARTECAY RIVER		PE 1992	UNDERWAY
631090	REHAB. OF THE EXISTING BRIDGE(S). FROM 2 LANES TO 4 LANES.	CONG DIST. 9	ROW 1993	UNDERWAY
	LENGTH(Miles/km): .13/.20917		CONST 1995	$ 473
	MANAGER: BILL MCVEY	FUND SOURCE: BRIDGE PROGRAM	FED SHARE	$ 378
STATUS:	GILMER COUNTY SIGNED 11-21-89 FOR UTILITIES.	FEDERAL HIGHWAY ADMIN FUNDS	GA. SHARE	$ 95
			OTH SHARE	$

COUNTY P.I.NO.	DESCRIPTION PROJECT DATA	COMMENTS	FISCAL YEAR	COST ESTS
GILMER 631100	SR 282/ELLIJAY FM WEST OF SR 5 ALT EAST TO SR 2 RECONSTRUCTION & WIDENING FROM 2 LANES TO 5 LANES. LENGTH(Miles/km): 1.17/1.88253 MANAGER: J. GRAYBEAL (C) STATUS: ELLIJAY SGN 8-24-92. DOT WILL PAY GILMER UTIL 1-19-94	CONG DIST. 9 FUND SOURCE: SURFACE TRANSPORT. FEDERAL HIGHWAY ADMIN FUNDS	PE 1992 ROW 1995 CONST 1996 FED SHARE GA. SHARE OTH SHARE	UNDERWAY $ 1620 $ 2898 $ 2318 $ 580 $
GILMER 631110	SR 52 EB FM MP 16.0-17.8; WB MP 18.8-20.17 ADDITION OF A PASSING LANE. LENGTH(Miles/km): 3.17/5.10053 MANAGER: BILL MCVEY STATUS: REQ GILMER DO UTILITIES 7-30-91.	CONG DIST. 9 FUND SOURCE: SURFACE TRANSPORT. FEDERAL HIGHWAY ADMIN FUNDS	PE 1992 ROW 1995 CONST 1997 FED SHARE GA. SHARE OTH SHARE	UNDERWAY $ 210 $ 1296 $ 1037 $ 259 $
GILMER 631260	SR 382 EXT FM CR 239/OLD SR 5 TO NEW APD CORRIDOR/SR 5 CONSTRUCTION OF NEW ROUTE WITH 2 LANES PROPOSED. LENGTH(Miles/km): .60/.96540 MANAGER: BILL MCVEY (M) STATUS: REQ GILMER COUNTY DO UTILITIES 10-26-92	CONG DIST. 9 FUND SOURCE: SURFACE TRANSPORT. FEDERAL HIGHWAY ADMIN FUNDS	PE 1992 ROW CONST	UNDERWAY AFTER 97 AFTER 97
GILMER 631430	SR 2/SR 52 @ MOUNTAINTOWN CREEK 6.7 MI NW OF ELLIJAY REPLACEMENT OF THE EXISTING BRIDGES(S). NO ADDED LANES. LENGTH(Miles/km): .23/.37007 MANAGER: BILL MCVEY STATUS: REQ GILMER COUNTY DO UTILITIES 10-6-93	CONG DIST. 9 FUND SOURCE: BRIDGE PROGRAM FEDERAL HIGHWAY ADMIN FUNDS	PE 1994 ROW 1995 CONST 1997 FED SHARE GA. SHARE OTH SHARE	UNDERWAY $ 10 $ 571 $ 457 $ 114 $

COUNTY / P.I.NO.	DESCRIPTION / PROJECT DATA	COMMENTS	FISCAL YEAR	COST ESTS
MURRAY	COUNTY OPERATED PUBLIC TRANSIT SERVICE			
6B1369	TRANSIT PROJECTS / OPERATIONS	CONG DIST. 9		
	FUNDS RECIPIENT: MURRAY		OPERATING 1995	$ 68
	MANAGER: STEVE KISH	FUND SOURCE: RURAL TRANSIT	FED SHARE	$ 40
STATUS:		FEDERAL TRANSIT ADMIN FUNDS	GA. SHARE	$
			OTH SHARE	$ 28
MURRAY	COUNTY OPERATED PUBLIC TRANSIT SERVICE			
6B1370	TRANSIT PROJECTS / OPERATIONS	CONG DIST. 9		
	FUNDS RECIPIENT: MURRAY		OPERATING 1996	$ 71
	MANAGER: STEVE KISH	FUND SOURCE: RURAL TRANSIT	FED SHARE	$ 42
STATUS:		FEDERAL TRANSIT ADMIN FUNDS	GA. SHARE	$
			OTH SHARE	$ 29
MURRAY	COUNTY OPERATED PUBLIC TRANSIT SERVICE			
6B7085	TRANSIT PROJECTS / OPERATIONS	CONG DIST. 9		
	FUNDS RECIPIENT: MURRAY		OPERATING 1997	$ 73
	MANAGER: STEVE KISH	FUND SOURCE: RURAL TRANSIT	FED SHARE	$ 43
STATUS:		FEDERAL TRANSIT ADMIN FUNDS	GA. SHARE	$
			OTH SHARE	$ 30
MURRAY	SR 52 @ L&N RR		PE NONE	$ 0
620399	REHABILITATION OF THE EXISTING BRIDGE(S). NO ADDED LANES.	CONG DIST. 9	ROW 1995	$ 114
	LENGTH(Miles/km): .17/.27353		CONST 1997	$ 762
	MANAGER: BILL MCVEY	FUND SOURCE: BRIDGE PROGRAM	FED SHARE	$ 610
STATUS:	REQ MURRAY & CHATSWORTH DO UTILITIES 9-27-94	FEDERAL HIGHWAY ADMIN FUNDS	GA. SHARE	$ 152
			OTH SHARE	$
MURRAY	SR 282 RELOCATION FM SR 61/US 411 E TO CR 309		PE 1992	UNDERWAY
621260	CONSTRUCTION OF NEW ROUTE WITH 2 LANES PROPOSED.	CONG DIST. 9	ROW 1995	$ 51
	LENGTH(Miles/km): .67/1.07803		CONST 1996	$ 2829
	MANAGER: BILL MCVEY	FUND SOURCE: SURFACE TRANSPORT.	FED SHARE	$ 2263
STATUS:	MURRAY COUNTY SIGNED 8/3//90 FOR UTILITIES.	FEDERAL HIGHWAY ADMIN FUNDS	GA. SHARE	$ 566
			OTH SHARE	$
MURRAY	SR 282/US 76 EB FM MP 4.5-5.7; WB FM MP 5.6-6.75		PE 1992	UNDERWAY
621265	ADDITION OF A PASSING LANE.	CONG DIST. 9	ROW 1995	$ 35
	LENGTH(Miles/km): 2.25/3.62025		CONST 1995	$ 1063
	MANAGER: BILL MCVEY	FUND SOURCE: SURFACE TRANSPORT.	FED SHARE	$ 850
STATUS:	CO REFUSED TO COMMIT UNTIL PLANS COMPLETE; CITY-NO CONFLICT	FEDERAL HIGHWAY ADMIN FUNDS	GA. SHARE	$ 213
			OTH SHARE	$
MURRAY	SR 225 PASSING LANES @ 4 LOCATIONS/GORDON-MURRAY..SEE GORDON		PE NONE	$ 0
62163X	UNKNOWN / UNKNOWN	CONG DIST. 0 & 0	ROW NONE	$ 0
	LENGTH(Miles/km): .00/.00000 - EXIST. LANES: 0 /PROPOSED LANES: 0		CONST NONE	$ 0
	MANAGER: UNKNOWN	FUND SOURCE: UNKNOWN		
STATUS:		FEDERAL HIGHWAY ADMIN FUNDS		
		621630 IS AN ASSOCIATED PROJECT.		

COUNTY P.I.NO.	DESCRIPTION PROJECT DATA	COMMENTS	FISCAL YEAR	COST ESTS
MURRAY	SR 2/SR 61 @ SUMAC CREEK		PE 1996	$ 24
621731	REHAB. OF THE EXISTING BRIDGE(S). FROM 2 LANES TO 4 LANES.	CONG DIST. 9	ROW 1997	$ 5
	LENGTH(Miles/km): .13/.20917		CONST	AFTER 97
	MANAGER: J. GRAYBEAL (M)	FUND SOURCE: BRIDGE PROGRAM		
STATUS:		FEDERAL HIGHWAY ADMIN FUNDS		
MURRAY	SITTON ROAD AT SR 52 ALT. IN CHATSWORTH		PE 1994	UNDERWAY
641970	TURN LANES / SAFETY	CONG DIST. 9	ROW LOCL	
	LENGTH(Miles/km): .16/.25744 - EXIST. LANES: 2 /PROPOSED LANES: 3		CONST 1996	$ 275
	MANAGER: BILL MCVEY	FUND SOURCE: HWY. SAFETY	FED SHARE	$ 248
STATUS:	CO SGN ROW, UTIL 7-6-93; OTO	FEDERAL HIGHWAY ADMIN FUNDS	GA. SHARE	$ 28
			OTH SHARE	$
MURRAY	CR 23/LOUGHRIDGE RD @ MILL CREEK		PE 1993	UNDERWAY
670701	REPLACEMENT OF THE EXISTING BRIDGES(S). NO ADDED LANES.	CONG DIST. 9	ROW LOCL	
	LENGTH(Miles/km): .15/.24135		CONST 1996	$ 228
	MANAGER: BILL MCVEY	FUND SOURCE: BRIDGE PROGRAM	FED SHARE	$ 182
STATUS:	MURRAY CO SGN ROW, UTILITIES & NECESSARY DETOURS 11-18-91.	FEDERAL HIGHWAY ADMIN FUNDS	GA. SHARE	$ 46
			OTH SHARE	$
MURRAY	CR 299 OVER EMERY/HOLLY CREEK		PE 1994	UNDERWAY
670780	BRIDGES / REPLACEMENT	CONG DIST. 9	ROW NONE	$ 0
	LENGTH(Miles/km): .16/.25744		CONST 1997	$ 463
	MANAGER: BILL MCVEY (M)	FUND SOURCE: FED. LANDS	FED SHARE	$ 463
STATUS:	COUNTY SGN FOR UTILITIES 7-8-92, NO ROW REQUIRED	FEDERAL HIGHWAY ADMIN FUNDS	GA. SHARE	$
			OTH SHARE	$

COUNTY / P.I.NO.	DESCRIPTION / PROJECT DATA	COMMENTS	FISCAL YEAR	COST ESTS
PICKENS	COUNTY OPERATED PUBLIC TRANSIT SERVICE			
6B1379	TRANSIT PROJECTS / OPERATIONS	CONG DIST. 9		
	FUNDS RECIPIENT: PICKENS		OPERATING 1995	$ 64
	MANAGER: STEVE KISH	FUND SOURCE: RURAL TRANSIT	FED SHARE	$ 38
STATUS:		FEDERAL TRANSIT ADMIN FUNDS	GA. SHARE	$
			OTH SHARE	$ 26
PICKENS	COUNTY OPERATED PUBLIC TRANSIT SERVICE			
6B1380	TRANSIT PROJECTS / OPERATIONS	CONG DIST. 9		
	FUNDS RECIPIENT: PICKENS		OPERATING 1996	$ 64
	MANAGER: STEVE KISH	FUND SOURCE: RURAL TRANSIT	FED SHARE	$ 38
STATUS:		FEDERAL TRANSIT ADMIN FUNDS	GA. SHARE	$
			OTH SHARE	$ 26
PICKENS	COUNTY OPERATED PUBLIC TRANSIT SERVICE			
6B7087	TRANSIT PROJECTS / OPERATIONS	CONG DIST. 9		
	FUNDS RECIPIENT: PICKENS		OPERATING 1997	$ 68
	MANAGER: STEVE KISH	FUND SOURCE: RURAL TRANSIT	FED SHARE	$ 40
STATUS:		FEDERAL TRANSIT ADMIN FUNDS	GA. SHARE	$
			OTH SHARE	$ 28
PICKENS	SR 53 FM SR 515/APD TO CR 243/INDUSTRIAL BLVD		PE 1992	UNDERWAY
621490	RECONSTRUCTION & WIDENING FROM 2 LANES TO 3 LANES.	CONG DIST. 9	ROW	AFTER 97
	LENGTH(Miles/km): 1.40/2.25260		CONST	AFTER 97
	MANAGER: K FULBRIGHT (M)	FUND SOURCE: NAT'L HIGHWAY		
STATUS:		FEDERAL HIGHWAY ADMIN FUNDS		
PICKENS	SR 53: WB MP 22.6-24.06; EB 24.35-25.35; EB 26.48-28.42		PE 1997	$ 88
621590	ADDITION OF A PASSING LANE.	CONG DIST. 9	ROW	AFTER 97
	LENGTH(Miles/km): 4.40/7.07960		CONST	AFTER 97
	MANAGER: BILL MCVEY (M)	FUND SOURCE: NAT'L HIGHWAY		
STATUS:		FEDERAL HIGHWAY ADMIN FUNDS		
PICKENS	SR 53 EB MP 7.25-8.4; WB MP 8.4-10.05		PE 1992	UNDERWAY
621640	ADDITION OF A PASSING LANE.	CONG DIST. 9	ROW 1996	$ 278
	LENGTH(Miles/km): 2.70/4.34430		CONST	AFTER 97
	MANAGER: BILL MCVEY (M)	FUND SOURCE: NAT'L HIGHWAY		
STATUS:		FEDERAL HIGHWAY ADMIN FUNDS		
PICKENS	SR 53 AT SPRING STREET IN JASPER		PE NONE	$ 0
621830	INTERSECTION IMPROVEMENT / SAFETY	CONG DIST. 9	ROW LOCL	
	LENGTH(Miles/km): .12/.19308 - EXIST. LANES: 0 /PROPOSED LANES: 0		CONST 1997	$ 40
	MANAGER: BILL MCVEY (M)	FUND SOURCE: NAT'L HIGHWAY	FED SHARE	$ 40
STATUS:	CONTACT TRAFFIC OPERATIONS	FEDERAL HIGHWAY ADMIN FUNDS	GA. SHARE	$
			OTH SHARE	$

COUNTY P.I.NO.	DESCRIPTION PROJECT DATA	COMMENTS	FISCAL YEAR	COST ESTS
WHITFIEL	COUNTY OPERATED PUBLIC TRANSIT SERVICE			
6B1389	TRANSIT PROJECTS / OPERATIONS	CONG DIST. 9		
	FUNDS RECIPIENT: WHITFIELD		OPERATING 1995	$ 183
	MANAGER: STEVE KISH	FUND SOURCE: RURAL TRANSIT	FED SHARE	$ 110
STATUS:		FEDERAL TRANSIT ADMIN FUNDS	GA. SHARE	$
			OTH SHARE	$ 74
WHITFIEL	COUNTY OPERATED PUBLIC TRANSIT SERVICE			
6B1390	TRANSIT PROJECTS / OPERATIONS	CONG DIST. 9		
	FUNDS RECIPIENT: WHITFIELD		OPERATING 1996	$ 192
	MANAGER: STEVE KISH	FUND SOURCE: RURAL TRANSIT	FED SHARE	$ 113
STATUS:		FEDERAL TRANSIT ADMIN FUNDS	GA. SHARE	$
			OTH SHARE	$ 78
WHITFIEL	COUNTY OPERATED PUBLIC TRANSIT SERVICE			
6B7090	TRANSIT PROJECTS / OPERATIONS	CONG DIST. 9		
	FUNDS RECIPIENT: WHITFIELD		OPERATING 1997	$ 207
	MANAGER: STEVE KISH	FUND SOURCE: RURAL TRANSIT	FED SHARE	$ 124
STATUS:		FEDERAL TRANSIT ADMIN FUNDS	GA. SHARE	$
			OTH SHARE	$ 83
WHITFIEL	TWO MINIBUSES, PARATRANSIT VEHICLE INFORMATION SYSTEM			
6C2389	TRANSIT PROJECTS / CAPITAL	CONG DIST. 9		
	FUNDS RECIPIENT: WHITFIELD		CAPITAL 1995	$ 88
	MANAGER: STEVE KISH	FUND SOURCE: RURAL TRANSIT	FED SHARE	$ 70
STATUS:	LGPA NOT APPLICABLE	FEDERAL TRANSIT ADMIN FUNDS	GA. SHARE	$ 9
			OTH SHARE	$ 9
WHITFIEL	TWO MINIBUSES			
6C8022	TRANSIT PROJECTS / CAPITAL	CONG DIST. 9		
	FUNDS RECIPIENT: WHITFIELD		CAPITAL 1997	$ 84
	MANAGER: STEVE KISH	FUND SOURCE: RURAL TRANSIT	FED SHARE	$ 67
STATUS:		FEDERAL TRANSIT ADMIN FUNDS	GA. SHARE	$ 9
			OTH SHARE	$ 8
WHITFIEL	ONE MINIBUS			
6C8040	TRANSIT PROJECTS / CAPITAL	CONG DIST. 9		
	FUNDS RECIPIENT: WHITFIELD		CAPITAL 1996	$ 41
	MANAGER: STEVE KISH	FUND SOURCE: RURAL TRANSIT	FED SHARE	$ 33
STATUS:		FEDERAL TRANSIT ADMIN FUNDS	GA. SHARE	$ 4
			OTH SHARE	$ 4
WHITFIEL	I-75 & SR 3 CONN FM CR 91 E TO DUG GAP RD E/I-75		PE 1992	UNDERWAY
610690	INTERCHANGE / RECST. OR REHAB.	CONG DIST. 9	ROW 1995	$ 100
	LENGTH(Miles/km): .38/.61142 - EXIST. LANES: 2 /PROPOSED LANES: 6		CONST 1997	$ 2528
	MANAGER: RAY METTS (C)	FUND SOURCE: NAT'L HIGHWAY	FED SHARE	$ 2022
STATUS:	WHITFIELD COUNTY SIGNED FOR UTILITIES 7-29-91.	FEDERAL HIGHWAY ADMIN FUNDS	GA. SHARE	$ 506
			OTH SHARE	$

COUNTY / P.I.NO.	DESCRIPTION / PROJECT DATA	COMMENTS	FISCAL YEAR	COST ESTS
WHITFIEL	I-75 @ SR 3/US 41/ROCKY FACE EXIT		PE 1995	UNDERWAY
610760	INTERCHANGE / RECST. OR REHAB.	CONG DIST. 9	ROW 1997	$ 250
	LENGTH(Miles/km): .53/.85277 - EXIST. LANES: 4 /PROPOSED LANES: 6		CONST	AFTER 97
	MANAGER: J. GARLAND (M)	FUND SOURCE: I-STATE MAINT.		
STATUS:		FEDERAL HIGHWAY ADMIN FUNDS		
WHITFIEL	I-75 INTERCHANGE AT CARBONDALE ROAD/CR 665		PE 1995	$ 16
610890	INTERCHANGE / RECST. OR REHAB.	CONG DIST. 9	ROW 1997	$ 10
	LENGTH(Miles/km): 1.00/1.60900 - EXIST. LANES: 6 /PROPOSED LANES: 6		CONST	AFTER 97
	MANAGER: RAY METTS (M)	FUND SOURCE: I-STATE MAINT.		
STATUS:		FEDERAL HIGHWAY ADMIN FUNDS		
WHITFIEL	I-75 RAMP AT SR 201		PE 1995	$ 4
610900	RAMP / RECST. OR REHAB.	CONG DIST. 9	ROW 1996	$ 10
	LENGTH(Miles/km): .40/.64360 - EXIST. LANES: 6 /PROPOSED LANES: 6		CONST	AFTER 97
	MANAGER: RAY METTS (M)	FUND SOURCE: I-STATE MAINT.		
STATUS:		FEDERAL HIGHWAY ADMIN FUNDS		
WHITFIEL	SR 3/US 41: FM SR 3 CONN NE TO WALNUT AVE IN DALTON		PE 1992	UNDERWAY
620630	RECONSTRUCTION & WIDENING FROM 2 LANES TO 4 LANES.	CONG DIST. 9	ROW LOCL	
	LENGTH(Miles/km): 5.19/8.35071		CONST	AFTER 97
	MANAGER: J. GARLAND (M)	FUND SOURCE: SURFACE TRANSPORT.		
STATUS:	REQ CITY DO PUB UTIL 7-31-92; COUNTY REFUSED 12-2-92.	FEDERAL HIGHWAY ADMIN FUNDS		
WHITFIEL	SR 3/US 41 FM N OF STONECREST DR N TO CR 306/TUNNEL HILL		PE 1992	UNDERWAY
620960	RECONSTRUCTION & WIDENING FROM 2 LANES TO 5 LANES.	CONG DIST. 9	ROW 1993	UNDERWAY
	LENGTH(Miles/km): 2.90/4.66610		CONST 1995	$ 6246
	MANAGER: J. GARLAND	FUND SOURCE: SURFACE TRANSPORT.	FED SHARE	$ 4997
STATUS:	REQ DALTON DO UTIL 7/92; CO SGN 7/89 UTL; TUNNELL HILL N/A	FEDERAL HIGHWAY ADMIN FUNDS	GA. SHARE	$ 1249
			OTH SHARE	$
WHITFIEL	SR 71 FM CR 228/WILLIAMS RD TO N OF CR 213/677		PE 1992	UNDERWAY
620970	RECONSTRUCTION & WIDENING FROM 2 LANES TO 5 LANES.	CONG DIST. 9	ROW 1993	UNDERWAY
	LENGTH(Miles/km): 4.30/6.91870		CONST	AFTER 97
	MANAGER: J. GRAYBEAL (M)	FUND SOURCE: SURFACE TRANSPORT.		
STATUS:	WHITFIELD SIGNED 5-30-89 FOR UTILITIES.	FEDERAL HIGHWAY ADMIN FUNDS		
WHITFIEL	SR 71 FM N OF CR 213/677 NORTHERLY TO CR 19/COHUTTA		PE 1992	UNDERWAY
620975	RECONSTRUCTION & WIDENING FROM 2 LANES TO 5 LANES.	CONG DIST. 9	ROW 1993	UNDERWAY
	LENGTH(Miles/km): 4.10/6.59690		CONST	AFTER 97
	MANAGER: J. GRAYBEAL	FUND SOURCE: SURFACE TRANSPORT.		
STATUS:	WHITFIELD CO SGN 5-30-89 UTIL;REQ COHUTTA DO UTIL 11-1-88	FEDERAL HIGHWAY ADMIN FUNDS		

COUNTY / P.I.NO.	DESCRIPTION / PROJECT DATA	COMMENTS	FISCAL YEAR	COST ESTS
WHITFIEL	SR 71 FM NORTH BYPASS N TO DAWNVILLE RD		PE 1992	UNDERWAY
621290	RECONSTRUCTION & WIDENING FROM 5 LANES TO 6 LANES.	CONG DIST. 9	ROW 1996	$ 4479
	LENGTH(Miles/km): 1.40/2.25260		CONST	AFTER 97
	MANAGER: K FULBRIGHT (M)	FUND SOURCE: SURFACE TRANSPORT.		
STATUS:	REQ DALTON DO UTILITIES 9-20-92; COUNTY REFUSED 12-2-92	FEDERAL HIGHWAY ADMIN FUNDS		
WHITFIEL	SR 52 FM SR 52 BUS TO CR 112 E/DALTON BYP [& BR @ MILL CK]		PE 1992	UNDERWAY
621300	RECONSTRUCTION & WIDENING FROM 4 LANES TO 6 LANES.	CONG DIST. 9	ROW 1993	UNDERWAY
	LENGTH(Miles/km): .50/.80450		CONST	AFTER 97
	MANAGER: BILL MCVEY	FUND SOURCE: NAT'L HIGHWAY		
STATUS:	WHITFIELD COUNTY SIGNED 11/15/88 FOR UTILITIES.	FEDERAL HIGHWAY ADMIN FUNDS		
WHITFIEL	SR 52 FM I-75 TO SR 3/US 41		PE 1996	$ 85
621800	RECONSTRUCTION & WIDENING. NO LANE ADDITION PROPOSED.	CONG DIST. 9	ROW	AFTER 97
	LENGTH(Miles/km): 1.80/2.89620		CONST	AFTER 97
	MANAGER: BILL MCVEY (M)	FUND SOURCE: SURFACE TRANSPORT.		
STATUS:	SEND LGPA WHEN PROJECT IS ADDED TO CWP	FEDERAL HIGHWAY ADMIN FUNDS		
WHITFIEL	CR 664/AIRPORT RD FM TIBBS BR RD TO MURRAY CO LINE		PE 1992	UNDERWAY
631065	RECONSTRUCTION & WIDENING. NO LANE ADDITION PROPOSED.	CONG DIST. 9	ROW LOCL	
	LENGTH(Miles/km): 4.10/6.59690		CONST	AFTER 97
	MANAGER: BILL MCVEY (M)	FUND SOURCE: SURFACE TRANSPORT.		
STATUS:	CO SGN 10-30-89 UTILITIES (INCLUDES SR-566(7) PI#631060)	FEDERAL HIGHWAY ADMIN FUNDS		
WHITFIEL	SR 201 EB MP 13.6-14.9; WB MP 14.6-15.5; WB 17-18;RTL @ SR 2		PE 1992	UNDERWAY
631250	ADDITION OF A PASSING LANE.	CONG DIST. 9	ROW 1997	$ 276
	LENGTH(Miles/km): 3.40/5.47060		CONST	AFTER 97
	MANAGER: BILL MCVEY (M)	FUND SOURCE: SURFACE TRANSPORT.		
STATUS:		FEDERAL HIGHWAY ADMIN FUNDS		
WHITFIEL	SR 3/US 41 FM CR 306 TO SB I-75 RAMPS IN CATOOSA CO		PE 1997	$ 173
631360	RECONSTRUCTION & WIDENING FROM 2 LANES TO 4 LANES.	CONG DIST. 9	ROW	AFTER 97
	LENGTH(Miles/km): 3.28/5.27752		CONST	AFTER 97
	MANAGER: RAY METTS (M)	FUND SOURCE: SURFACE TRANSPORT.		
STATUS:		FEDERAL HIGHWAY ADMIN FUNDS		
WHITFIEL	SR-3; 7 CULVERT EXTENSIONS FM MP 0.18 TO MP 5.36		PE 1993	UNDERWAY
631380	BRIDGES / SAFETY	CONG DIST. 9	ROW 1995	$ 32
	LENGTH(Miles/km): 5.18/8.33462		CONST 1997	$ 470
	MANAGER: BILL MCVEY	FUND SOURCE: HWY. SAFETY	FED SHARE	$ 423
STATUS:	COUNTY REFUSED TO COMMIT FUNDS 2-8-94	FEDERAL HIGHWAY ADMIN FUNDS	GA. SHARE	$ 47
			OTH SHARE	$

COUNTY / P.I.NO.	DESCRIPTION / PROJECT DATA	COMMENTS	FISCAL YEAR	COST ESTS
WHITFIEL	CR 664/AIRPORT RD FM TIBBS BRIDGE RD NW TO SR 52		PE 1992	UNDERWAY
650390	RECONSTRUCTION & WIDENING FROM 2 LANES TO 5 LANES.	CONG DIST. 9	ROW LOCL	
	LENGTH(Miles/km): .90/1.44810		CONST 1995	$ 80[illegible]
	MANAGER: BILL MCVEY	FUND SOURCE: SURFACE TRANSPORT.	FED SHARE	$ 645
STATUS:	REQ DALTON/PUB UTIL 7-31-92; CO REFUSED ROW & UTIL 12-2-92	FEDERAL HIGHWAY ADMIN FUNDS	GA. SHARE	$ 161
			OTH SHARE	$
WHITFIEL	PEDESTRIAN/BIKE PATHS AND LANDSCAPING IN DALTON		PE 1996	$ 59
670890	BICYCLE/PED. FACILITY / ENHANCEMENT	CONG DIST. 9	ROW 1996	$ 188
	LENGTH(Miles/km): .00/.00000 - EXIST. LANES: 0 /PROPOSED LANES: 0		CONST 1996	$ 480
	MANAGER: CORA COOK	FUND SOURCE: TRANS. ENHANCE.	FED SHARE	$ 384
STATUS:	LGPA TO BE DONE BY CONTRACT	FEDERAL HIGHWAY ADMIN FUNDS	GA. SHARE	$ 50
			OTH SHARE	$ 146

Northeast Georgia
Regional Development Center

Barrow
Clark
Elbert
Greene
Jackson
Madison
Morgan
Oconee
Oglethorpe
Walton

COOSA VALLEY

10 0 10

SCALE IN MILES

COUNTY P.I.NO.	DESCRIPTION PROJECT DATA	COMMENTS	FISCAL YEAR	COST ESTS
BARROW 11044X	I-85 SIGN MOD FM DEK CL TO SC STATE LN..JACK/BANKS/GWN/FRANK UNKNOWN / UNKNOWN LENGTH(Miles/km): .00/.00000 - EXIST. LANES: 0 /PROPOSED LANES: 0 MANAGER: L. SEABROOK STATUS:	CONG DIST. 0 & 0 FUND SOURCE: UNKNOWN FEDERAL HIGHWAY ADMIN FUNDS 110440 IS AN ASSOCIATED PROJECT.	PE NONE ROW NONE CONST NONE	$ 0 $ 0 $ 0
BARROW 121730	WINDER BYP FM SR 8 @ SR 11 NEAR S CL NE TO SR 53 @ SR 11 CONSTRUCTION OF NEW ROUTE WITH 4 LANES PROPOSED. LENGTH(Miles/km): 2.60/4.18340 MANAGER: J. GRAYBEAL (M) STATUS:	CONG DIST. 10 FUND SOURCE: SURFACE TRANSPORT. FEDERAL HIGHWAY ADMIN FUNDS	PE 1997 ROW LOCL CONST	$ 187 AFTER 97
BARROW 132220	SR 211 @ CR 326/MP 17.51;CR 61/MP 21.05;CHATEAU ELAN/MP 22.0 RECONSTRUCTION & WIDENING FROM 2 LANES TO 3 LANES. LENGTH(Miles/km): 1.26/2.02734 MANAGER: L. OWENS STATUS: BARROW SGN 11-16-93 FOR UTILITIES; WINDER REFUSED 1-28-94TIL	CONG DIST. 10 FUND SOURCE: SURFACE TRANSPORT. FEDERAL HIGHWAY ADMIN FUNDS	PE 1992 ROW 1995 CONST 1996 FED SHARE GA. SHARE OTH SHARE	UNDERWAY $ 110 $ 725 $ 580 $ 145 $
BARROW 170728	CR 72/BROWNS BRIDGE RD @ APALACHEE R SW/AUBURN..GWINNETT REPLACEMENT OF THE EXISTING BRIDGES(S). FROM 1 TO 2 LANES. LENGTH(Miles/km): .19/.30571 MANAGER: L. OWENS STATUS: REQ GWINNETT ROW/UTIL 3-16-94;BARROW SGN 11/93 ROW & UTIL	CONG DIST. 10 FUND SOURCE: BRIDGE PROGRAM FEDERAL HIGHWAY ADMIN FUNDS 17072X IS AN ASSOCIATED PROJECT.	PE 1994 ROW LOCL CONST 1996 FED SHARE GA. SHARE OTH SHARE	UNDERWAY $ 362 $ 290 $ 72 $

COUNTY / P.I.NO.	DESCRIPTION / PROJECT DATA	COMMENTS	FISCAL YEAR	COST ESTS
CLARKE	TRANSIT VEHICLES, ELD./DISABLED VEH. , CAP. MAINT. ITEMS.			
1D1011	TRANSIT PROJECTS / CAPITAL	CONG DIST. 10		
	FUNDS RECIPIENT: ATHENS TRANSIT SYSTEM		CAPITAL 1995	$ 363
	MANAGER: STEVE KISH	FUND SOURCE: URBAN TRANSIT	FED SHARE	$ 290
STATUS:	LGPA NOT APPLICABLE	FEDERAL TRANSIT ADMIN FUNDS	GA. SHARE	$ 36
			OTH SHARE	$ 36
CLARKE	VEHICLES, CAP. MAINT., SHELTERS, SIGNS, POLES, ETC.			
1D1012	TRANSIT PROJECTS / CAPITAL	CONG DIST. 10		
	FUNDS RECIPIENT: ATHENS TRANSIT SYSTEM		CAPITAL 1996	$ 363
	MANAGER: STEVE KISH	FUND SOURCE: URBAN TRANSIT	FED SHARE	$ 290
STATUS:	LGPA NOT APPLICABLE	FEDERAL TRANSIT ADMIN FUNDS	GA. SHARE	$ 36
			OTH SHARE	$ 36
CLARKE	ADA EQUIPMENT FOR BUSES - VOICE ANNUNCIATION SYSTEMS			
1D1014	TRANSIT PROJECTS / CAPITAL	CONG DIST. 10		
	FUNDS RECIPIENT: ATHENS TRANSIT SYSTEM		CAPITAL 1995	$ 11
	MANAGER: STEVE KISH	FUND SOURCE: URBAN TRANSIT DISC.	FED SHARE	$ 10
STATUS:	LGPA NOT APPLICABLE	FEDERAL TRANSIT ADMIN FUNDS	GA. SHARE	$ 1
			OTH SHARE	$ 1
CLARKE	PUBLIC TRANSIT SERVICE FOR ATHENS AND CLARKE COUNTY			
1D1017	TRANSIT PROJECTS / OPERATIONS	CONG DIST. 10		
	FUNDS RECIPIENT: ATHENS TRANSIT SYSTEM		OPERATING 1995	$ 1100
	MANAGER: STEVE KISH	FUND SOURCE: URBAN TRANSIT	FED SHARE	$ 550
STATUS:	LGPA NOT APPLICABLE	FEDERAL TRANSIT ADMIN FUNDS	GA. SHARE	$
			OTH SHARE	$ 550
CLARKE	PUBLIC TRANSIT SERVICE FOR ATHENS AND CLARKE COUNTY			
1D1018	TRANSIT PROJECTS / OPERATIONS	CONG DIST. 10		
	FUNDS RECIPIENT: ATHENS TRANSIT SYSTEM		OPERATING 1996	$ 1300
	MANAGER: STEVE KISH	FUND SOURCE: URBAN TRANSIT	FED SHARE	$ 650
STATUS:	LGPA NOT APPLICABLE	FEDERAL TRANSIT ADMIN FUNDS	GA. SHARE	$
			OTH SHARE	$ 650
CLARKE	PUBLIC TRANSIT SERVICE FOR ATHENS AND CLARKE COUNTY			
1D1019	TRANSIT PROJECTS / OPERATIONS	CONG DIST. 10		
	FUNDS RECIPIENT: ATHENS TRANSIT SYSTEM		OPERATING 1997	$ 1350
	MANAGER: STEVE KISH	FUND SOURCE: URBAN TRANSIT	FED SHARE	$ 405
STATUS:		FEDERAL TRANSIT ADMIN FUNDS	GA. SHARE	$ 17
			OTH SHARE	$ 962
CLARKE	TRANSIT VEHICLES, ELD. & DISABLED VEH., CAP. MAINT., ETC.			
1D1020	TRANSIT PROJECTS / CAPITAL	CONG DIST. 10		
	FUNDS RECIPIENT: ATHENS TRANSIT SYSTEM		CAPITAL 1997	$ 363
	MANAGER: STEVE KISH	FUND SOURCE: URBAN TRANSIT	FED SHARE	$ 290
STATUS:		FEDERAL TRANSIT ADMIN FUNDS	GA. SHARE	$ 37
			OTH SHARE	$ 36

COUNTY P.I.NO.	DESCRIPTION PROJECT DATA	COMMENTS	FISCAL YEAR	COST ESTS
CLARKE	TRANSIT VEHICLES			
1D1021	TRANSIT PROJECTS / CAPITAL	CONG DIST. 10		
	FUNDS RECIPIENT: ATHENS TRANSIT SYSTEM		CAPITAL 1995	$ 253
	MANAGER: STEVE KISH	FUND SOURCE: URBAN TRANSIT DISC.	FED SHARE	$ 202
STATUS:		FEDERAL TRANSIT ADMIN FUNDS	GA. SHARE	$ 26
			OTH SHARE	$ 25
CLARKE	TRANSIT VEHICLE, SIGNS, BENCHES, ETC.			
1D1022	TRANSIT PROJECTS / CAPITAL	CONG DIST. 10		
	FUNDS RECIPIENT: ATHENS TRANSIT SYSTEM		CAPITAL 1997	$ 316
	MANAGER: STEVE KISH	FUND SOURCE: URBAN TRANSIT DISC.	FED SHARE	$ 253
STATUS:		FEDERAL TRANSIT ADMIN FUNDS	GA. SHARE	$ 31
			OTH SHARE	$ 32
CLARKE	MULTIMODAL TRANSP. CENTER, FACILITY REPAIRS, SIGNS, ETC.			
1D1023	TRANSIT PROJECTS / CAPITAL	CONG DIST. 10		
	FUNDS RECIPIENT: ATHENS TRANSIT SYSTEM		CAPITAL 1996	$ 1613
	MANAGER: STEVE KISH	FUND SOURCE: URBAN TRANSIT DISC.	FED SHARE	$ 1290
STATUS:		FEDERAL TRANSIT ADMIN FUNDS	GA. SHARE	$ 162
			OTH SHARE	$ 161
CLARKE	ELDERLY AND DISABLED VEHICLES AND EQUIPMENT			
1V1011	TRANSIT PROJECTS / CAPITAL	CONG DIST. 10		
	FUNDS RECIPIENT: AGENCIES IN ATHENS MPO AREA		CAPITAL 1995	$ 15
	MANAGER: STEVE KISH	FUND SOURCE: ELDERLY & DISABLED FUND	FED SHARE	$ 12
STATUS:		FEDERAL TRANSIT ADMIN FUNDS	GA. SHARE	$ 2
			OTH SHARE	$ 2
CLARKE	ELDERLY AND DISABLED VEHICLES AND EQUIPMENT			
1V1012	TRANSIT PROJECTS / CAPITAL	CONG DIST. 10		
	FUNDS RECIPIENT: AGENCIES IN ATHENS MPO AREA		CAPITAL 1996	$ 16
	MANAGER: STEVE KISH	FUND SOURCE: ELDERLY & DISABLED FUND	FED SHARE	$ 13
STATUS:		FEDERAL TRANSIT ADMIN FUNDS	GA. SHARE	$ 1
			OTH SHARE	$ 2
CLARKE	ELDERLY AND DISABLED VEHICLES AND EQUIPMENT			
1V7007	TRANSIT PROJECTS / CAPITAL	CONG DIST. 10		
	FUNDS RECIPIENT: AGENCIES IN ATHENS MPO AREA		CAPITAL 1997	$ 20
	MANAGER: STEVE KISH	FUND SOURCE: ELDERLY & DISABLED FUND	FED SHARE	$ 16
STATUS:		FEDERAL TRANSIT ADMIN FUNDS	GA. SHARE	$ 2
			OTH SHARE	$ 2
CLARKE	CR 600/DANIELSVILLE RD FM 4-LN NEAR CR 109 TO CR 107/HULL RD	ATHENS TIP # II-01-2	PE 1992	UNDERWAY
121970	RECONSTRUCTION & WIDENING FROM 2 LANES TO 4 LANES.	CONG DIST. 10	ROW LOCL	
	LENGTH(Miles/km): .43/.69187		CONST	AFTER 97
	MANAGER: L. OWENS	FUND SOURCE: SURFACE TRANSPORT.		
STATUS:	REQ ATHENS & CLARKE COUNTY DO ROW AND UTILITIES 3-12-91	FEDERAL HIGHWAY ADMIN FUNDS		

COUNTY / P.I.NO.	DESCRIPTION / PROJECT DATA	COMMENTS	FISCAL YEAR	COST ESTS
CLARKE	PRINCE AVE FM S/SR 8 TO 600' N/CSX RR BR ON JEFFERSON ST	ATHENS TIP # II-01	PE 1993	UNDERWAY
121990	INTERCHANGE / RECST. OR REHAB.	CONG DIST. 10	ROW 1994	UNDERWAY
	LENGTH(Miles/km): .11/.17699 - EXIST. LANES: 4 /PROPOSED LANES: 8		CONST 1995	$ 2797
	MANAGER: L. OWENS	FUND SOURCE: NAT'L HIGHWAY	FED SHARE	$ 2238
STATUS:	CO SGN 10-4-91 PUB UTIL;T&S REQ ROW, UTIL & 25% CST 1-28-91	FEDERAL HIGHWAY ADMIN FUNDS	GA. SHARE	$ 559
			OTH SHARE	$
CLARKE	SR 15 ALT/US 129 FM LAVENDER DR IN CLARKE CTY TO SR 330	ATHENS TIP # II-06-2	PE 1992	UNDERWAY
122160	RECONSTRUCTION & WIDENING FROM 2 LANES TO 4 LANES.	CONG DIST. 10	ROW	AFTER 97
	LENGTH(Miles/km): 3.67/5.90503		CONST	AFTER 97
	MANAGER: J. GARLAND (M)	FUND SOURCE: NAT'L HIGHWAY		
STATUS:	REQ ATHENS/CLARKE AND JACKSON COUNTY DO UTILITIES 11-9-92	FEDERAL HIGHWAY ADMIN FUNDS		
CLARKE	SR 15/PRINCE AVE/N ATHENS BYP @ CSX RR	ATHENS TIP # II-02	PE 1992	UNDERWAY
122350	REHAB. OF THE EXISTING BRIDGE(S). FROM 4 LANES TO 6 LANES.	CONG DIST. 10	ROW NONE	$ 0
	LENGTH(Miles/km): .10/.16090		CONST 1995	$ 350
	MANAGER: L. OWENS	FUND SOURCE: BRIDGE PROGRAM	FED SHARE	$ 280
STATUS:	CLARKE SGN 10-4-91 FOR PUBLIC UTILITIES	FEDERAL HIGHWAY ADMIN FUNDS	GA. SHARE	$ 70
			OTH SHARE	$
CLARKE	SR 10LP/ATHENS BYPASS NB ON & OFF RAMPS TO WINTERVILLE RD	ATHENS TIP # III-04	PE 1995	UNDERWAY
122600	RAMP / SAFETY	CONG DIST. 10	ROW 1996	$ 10
	LENGTH(Miles/km): .50/.80450 - EXIST. LANES: 0 /PROPOSED LANES: 2		CONST 1997	$ 393
	MANAGER: L. OWENS (M)	FUND SOURCE: NAT'L HIGHWAY	FED SHARE	$ 393
STATUS:	REQ ATHENS-CLARKE CONSOLIDATED GOVT DO UTIL 3-4-94	FEDERAL HIGHWAY ADMIN FUNDS	GA. SHARE	$
			OTH SHARE	$
CLARKE	SR 8/US 78 @ HUNTINGTON RD AND ATHENS BYPASS	ATHENS TIP # III-03	PE 1994	UNDERWAY
122680	INTERSECTION IMPROVEMENT / SAFETY	CONG DIST. 10	ROW 1994	UNDERWAY
	LENGTH(Miles/km): .53/.85277 - EXIST. LANES: 2 /PROPOSED LANES: 3		CONST 1995	$ 336
	MANAGER: L. OWENS	FUND SOURCE: NAT'L HIGHWAY	FED SHARE	$ 336
STATUS:	REQ CLARKE DO UTILITIES 8-11-93 (CO REQ PLANS 12-6-93)	FEDERAL HIGHWAY ADMIN FUNDS	GA. SHARE	$
			OTH SHARE	$
CLARKE	SR 10 LP/ATHENS BYP FM N. AVE TO EB OFF RAMP TO SR 10 LP S	ATHENS TIP # III-12	PE NONE	$ 0
122740	ACCELERATION/DECEL LANE / SAFETY	CONG DIST. 10	ROW NONE	$ 0
	LENGTH(Miles/km): .19/.30571 - EXIST. LANES: 4 /PROPOSED LANES: 5		CONST 1995	$ 84
	MANAGER: L. OWENS	FUND SOURCE: HWY. SAFETY	FED SHARE	$ 76
STATUS:	NOT APPLICABLE - OTO PROJECT	FEDERAL HIGHWAY ADMIN FUNDS	GA. SHARE	$ 8
			OTH SHARE	$
CLARKE	CR 473/EPPS BR RD FM SR 10/OCONEE TO US 78...SEE OCONEE	ATHENS TIP # II-03	PE NONE	$ 0
15021Y	UNKNOWN / UNKNOWN	CONG DIST. 0 & 0	ROW NONE	$ 0
	LENGTH(Miles/km): .00/.00000 - EXIST. LANES: 0 /PROPOSED LANES: 0		CONST NONE	$ 0
	MANAGER: UNKNOWN	FUND SOURCE: UNKNOWN		
STATUS:		FEDERAL HIGHWAY ADMIN FUNDS		
		150210 IS AN ASSOCIATED PROJECT.		

COUNTY P.I.NO.	DESCRIPTION PROJECT DATA	COMMENTS	FISCAL YEAR	COST ESTS
CLARKE	UNIVERSITY OF GEORGIA EAST CAMPUS MULTI-USE TRAIL IN ATHENS	ATHENS TIP # V-02	PE 1995	$ 49
170920	BICYCLE/PED. FACILITY / ENHANCEMENT	CONG DIST. 10	ROW LOCL	
	LENGTH(Miles/km): .00/.00000 - EXIST. LANES: 0 /PROPOSED LANES: 0		CONST 1995	$ 316
	MANAGER: CHRIS SIMONS	FUND SOURCE: TRANS. ENHANCE.	FED SHARE	$ 253
STATUS:	TO BE DONE BY CONTRACT	FEDERAL HIGHWAY ADMIN FUNDS	GA. SHARE	$ 10
			OTH SHARE	$ 73
CLARKE	HERITAGE TRAIL ALONG THE OCONEE RIVER IN ATHENS	ATHENS TIP # V-04	PE 1995	$ 36
170923	BICYCLE/PED. FACILITY / ENHANCEMENT	CONG DIST. 10	ROW LOCL	
	LENGTH(Miles/km): .00/.00000 - EXIST. LANES: 0 /PROPOSED LANES: 0		CONST 1995	$ 235
	MANAGER: CHRIS SIMONS	FUND SOURCE: TRANS. ENHANCE.	FED SHARE	$ 188
STATUS:	TO BE DONE BY CONTRACT	FEDERAL HIGHWAY ADMIN FUNDS	GA. SHARE	$ 7
			OTH SHARE	$ 54
CLARKE	BIKEWAY/LANDSCAPING ON EPPS BRIDGE ROAD IN ATHENS	ATHENS TIP # V-01	PE LOCL	
170925	BICYCLE/PED. FACILITY / ENHANCEMENT	CONG DIST. 10	ROW LOCL	
	LENGTH(Miles/km): 3.00/4.82700 - EXIST. LANES: 0 /PROPOSED LANES: 0		CONST 1996	$ 675
	MANAGER: B FERGUSON	FUND SOURCE: TRANS. ENHANCE.	FED SHARE	$ 540
STATUS:	TO BE DONE BY CONTRACT	FEDERAL HIGHWAY ADMIN FUNDS	GA. SHARE	$
			OTH SHARE	$ 135
CLARKE	COLLEGE STATION RD BIKE TRAIL IN ATHENS	ATHENS TIP # V-03	PE 1995	$ 20
170926	BICYCLE/PED. FACILITY / ENHANCEMENT	CONG DIST. 10	ROW 1995	$ 16
	LENGTH(Miles/km): .00/.00000 - EXIST. LANES: 0 /PROPOSED LANES: 0		CONST 1995	$ 214
	MANAGER: CHRIS SIMONS	FUND SOURCE: TRANS. ENHANCE.	FED SHARE	$ 171
STATUS:	TO BE DONE BY CONTRACT	FEDERAL HIGHWAY ADMIN FUNDS	GA. SHARE	$ 7
			OTH SHARE	$ 50
CLARKE	LUMPKIN ST/ BAXTER ST SIGNAL SYSTEM IN ATHENS	ATHENS TIP # III-10	PE NONE	$ 0
170960	SIGNALS / SAFETY	CONG DIST. 10	ROW NONE	$ 0
	LENGTH(Miles/km): .00/.00000 - EXIST. LANES: 0 /PROPOSED LANES: 0		CONST 1995	$ 105
	MANAGER: BURT RIDDLE	FUND SOURCE: HWY. SAFETY	FED SHARE	$ 95
STATUS:	ATHENS-CLARKE UNIFIED GOVERNMENT SGN 12-21-93 FOR SIGNALS	FEDERAL HIGHWAY ADMIN FUNDS	GA. SHARE	$ 11
			OTH SHARE	$
CLARKE	ATHENS CBD SIGNAL SYSTEM	ATHENS TIP # III-02	PE NONE	$ 0
170970	SIGNALS / SAFETY	CONG DIST. 10	ROW NONE	$ 0
	LENGTH(Miles/km): 2.10/3.37890 - EXIST. LANES: 0 /PROPOSED LANES: 0		CONST 1996	$ 1256
	MANAGER: BURT RIDDLE	FUND SOURCE: HWY. SAFETY	FED SHARE	$ 1130
STATUS:	ATHENS-CLARKE COUNTY SIGNED FOR UTILITIES 7-12-94	FEDERAL HIGHWAY ADMIN FUNDS	GA. SHARE	$ 126
			OTH SHARE	$
CLARKE	REALIGNMENT OF RIVERBEND RD FM MILLEDGE AV TO COLLEGE STA RD	ATHENS TIP # III-01	PE LOCL	
170980	MINOR WIDEN & RESURF / SAFETY	CONG DIST. 10	ROW LOCL	
	LENGTH(Miles/km): 1.40/2.25260 - EXIST. LANES: 2 /PROPOSED LANES: 2		CONST 1995	$ 270
	MANAGER: L. OWENS (C)	FUND SOURCE: HWY. SAFETY	FED SHARE	$ 243
STATUS:	REV REQ ATHENS/CLARKE DO ROW, UTILITIES AND PE 2-8-94 OTO	FEDERAL HIGHWAY ADMIN FUNDS	GA. SHARE	$ 27
			OTH SHARE	$

COUNTY P.I.NO.	DESCRIPTION PROJECT DATA	COMMENTS	FISCAL YEAR	COST ESTS
CLARKE	BRIDGE PAINTING PROJECT FOR FY 1995 IN DISTRICT #1		PE NONE	$ 0
171015	BRIDGE PAINTING / MAINTENANCE	CONG DIST. 10	ROW NONE	$ 0
	LENGTH(Miles/km): .00/.00000 - EXIST. LANES: 0 /PROPOSED LANES: 0		CONST 1995	$ 517
	MANAGER: L. SEABROOK	FUND SOURCE: SURFACE TRANSPORT.	FED SHARE	$ 414
STATUS:	NOT APPLICABLE	FEDERAL HIGHWAY ADMIN FUNDS	GA. SHARE	$ 103
			OTH SHARE	$

COUNTY P.I.NO.	DESCRIPTION PROJECT DATA	COMMENTS	FISCAL YEAR	COST ESTS
ELBERT	COUNTY OPERATED PUBLIC TRANSIT SERVICE			
1B1009	TRANSIT PROJECTS / OPERATIONS	CONG DIST. 10		
	FUNDS RECIPIENT: ELBERT		OPERATING 1995	$ 77
	MANAGER: STEVE KISH	FUND SOURCE: RURAL TRANSIT	FED SHARE	$ 44
STATUS:		FEDERAL TRANSIT ADMIN FUNDS	GA. SHARE	$
			OTH SHARE	$ 33
ELBERT	COUNTY OPERATED PUBLIC TRANSIT SERVICE			
1B1010	TRANSIT PROJECTS / OPERATIONS	CONG DIST. 10		
	FUNDS RECIPIENT: ELBERT		OPERATING 1996	$ 80
	MANAGER: STEVE KISH	FUND SOURCE: RURAL TRANSIT	FED SHARE	$ 46
STATUS:		FEDERAL TRANSIT ADMIN FUNDS	GA. SHARE	$
			OTH SHARE	$ 34
ELBERT	COUNTY OPERATED PUBLIC TRANSIT SERVICE			
1B7024	TRANSIT PROJECTS / OPERATIONS	CONG DIST. 10		
	FUNDS RECIPIENT: ELBERT		OPERATING 1997	$ 85
	MANAGER: STEVE KISH	FUND SOURCE: RURAL TRANSIT	FED SHARE	$ 48
STATUS:		FEDERAL TRANSIT ADMIN FUNDS	GA. SHARE	$
			OTH SHARE	$ 36
ELBERT	TWO STANDARD VANS AND TWO MOBILE RADIOS			
1C2009	TRANSIT PROJECTS / CAPITAL	CONG DIST. 10		
	FUNDS RECIPIENT: ELBERT		CAPITAL 1995	$ 42
	MANAGER: STEVE KISH	FUND SOURCE: RURAL TRANSIT	FED SHARE	$ 34
STATUS:	LGPA NOT APPLICABLE	FEDERAL TRANSIT ADMIN FUNDS	GA. SHARE	$ 4
			OTH SHARE	$ 4
ELBERT	ONE STANDARD VAN AND ONE MOBILE RADIO			
1C2010	TRANSIT FACILITIES / CAPITAL	CONG DIST. 10		
	FUNDS RECIPIENT: ELBERT		CAPITAL 1996	$ 21
	MANAGER: STEVE KISH	FUND SOURCE: RURAL TRANSIT	FED SHARE	$ 17
STATUS:	LGPA NOT APPLICABLE	FEDERAL TRANSIT ADMIN FUNDS	GA. SHARE	$ 2
			OTH SHARE	$ 2
ELBERT	CR 242/BREWERS BRIDGE RD @ BEAVERDAM CK 2.5 MI N OF ELBERTON		PE 1995	$ 15
142020	REPLACEMENT OF THE EXISTING BRIDGES(S). NO ADDED LANES.	CONG DIST. 10	ROW LOCL	
	LENGTH(Miles/km): .23/.37007		CONST 1997	$ 450
	MANAGER: UNKNOWN	FUND SOURCE: BRIDGE PROGRAM	FED SHARE	$ 360
STATUS:		FEDERAL HIGHWAY ADMIN FUNDS	GA. SHARE	$ 90
			OTH SHARE	$
ELBERT	CR 168/GOSS ROAD @ SOUTH BEAVERDAM CREEK NW OF ELBERTON		PE 1994	UNDERWAY
170990	REPLACEMENT OF THE EXISTING BRIDGES(S). FROM 1 TO 2 LANES.	CONG DIST. 10	ROW LOCL	
	LENGTH(Miles/km): .20/.32180		CONST 1996	$ 322
	MANAGER: L. OWENS	FUND SOURCE: BRIDGE PROGRAM	FED SHARE	$ 258
STATUS:	ELBERT SIGNED ROW, UTILITIES & DETOURS 10-12-93	FEDERAL HIGHWAY ADMIN FUNDS	GA. SHARE	$ 64
			OTH SHARE	$

COUNTY P.I.NO.	DESCRIPTION PROJECT DATA	COMMENTS	FISCAL YEAR	COST EST
ELBERT	CR 183/COLDWATER PLANTATION RD @ GUM LOG BRANCH		PE 1994	UNDERWAY
170991	REPLACEMENT OF THE EXISTING BRIDGES(S). FROM 1 TO 2 LANES.	CONG DIST. 10	ROW LOCL	
	LENGTH(Miles/km): .26/.41834		CONST 1996	$ 173
	MANAGER: L. OWENS	FUND SOURCE: BRIDGE PROGRAM	FED SHARE	$ 138
STATUS:	ELBERT SGN DO ROW, UTILITIES & DETOURS 10-12-93	FEDERAL HIGHWAY ADMIN FUNDS	GA. SHARE	$ 35
			OTH SHARE	$

COUNTY P.I.NO.	DESCRIPTION PROJECT DATA	COMMENTS	FISCAL YEAR	COST ESTS
GREENE 2B1119	COUNTY OPERATED PUBLIC TRANSIT SERVICE TRANSIT PROJECTS / OPERATIONS FUNDS RECIPIENT: GREENE MANAGER: STEVE KISH STATUS:	CONG DIST. 11 FUND SOURCE: RURAL TRANSIT FEDERAL TRANSIT ADMIN FUNDS	OPERATING 1995 FED SHARE GA. SHARE OTH SHARE	$ 78 $ 45 $ $ 33
GREENE 2B1120	COUNTY OPERATED PUBLIC TRANSIT SERVICE TRANSIT PROJECTS / OPERATIONS FUNDS RECIPIENT: GREENE MANAGER: STEVE KISH STATUS:	CONG DIST. 11 FUND SOURCE: RURAL TRANSIT FEDERAL TRANSIT ADMIN FUNDS	OPERATING 1996 FED SHARE GA. SHARE OTH SHARE	$ 81 $ 47 $ $ 34
GREENE 2B7039	COUNTY OPERATED PUBLIC TRANSIT SERVICE TRANSIT PROJECTS / OPERATIONS FUNDS RECIPIENT: GREENE MANAGER: STEVE KISH STATUS:	CONG DIST. 11 FUND SOURCE: RURAL TRANSIT FEDERAL TRANSIT ADMIN FUNDS	OPERATING 1997 FED SHARE GA. SHARE OTH SHARE	$ 86 $ 50 $ $ 36
GREENE 2C2119	ONE CONV. VAN/LIFT, ONE STANDARD VAN AND TWO MOBILE RADIOS TRANSIT PROJECTS / CAPITAL FUNDS RECIPIENT: GREENE MANAGER: STEVE KISH STATUS: LGPA NOT APPLICABLE	CONG DIST. 11 FUND SOURCE: RURAL TRANSIT FEDERAL TRANSIT ADMIN FUNDS	CAPITAL 1995 FED SHARE GA. SHARE OTH SHARE	$ 53 $ 42 $ 6 $ 5
GREENE 221360	SR 12/GREENSBORO FM WALNUT ST TO E OF EAST GREENE ST RECONSTRUCTION & WIDENING FROM 2 LANES TO 3 LANES. LENGTH(Miles/km): .39/.62751 MANAGER: D. GRIFFITH STATUS: COUNTY SIGNED 6/6/88 FOR ROW AND UTILITIES	CONG DIST. 11 FUND SOURCE: HWY. SAFETY FEDERAL HIGHWAY ADMIN FUNDS	PE 1992 ROW 1994 CONST 1996 FED SHARE GA. SHARE OTH SHARE	UNDERWAY UNDERWAY $ 579 $ 521 $ 58 $
GREENE 221610	SR 12/GREENSBORO FM E OF EAST GREENE ST TO EB PASSING LANE TURN LANES / RECST. OR REHAB. LENGTH(Miles/km): 1.10/1.76990 - EXIST. LANES: 2 /PROPOSED LANES: 3 MANAGER: D. GRIFFITH STATUS: REQ CO DO UTIL 12-28-89; CITY SGN 3-27-90 ROW & UTL	CONG DIST. 11 FUND SOURCE: HWY. SAFETY FEDERAL HIGHWAY ADMIN FUNDS	PE 1992 ROW 1994 CONST 1997 FED SHARE GA. SHARE OTH SHARE	UNDERWAY UNDERWAY $ 1277 $ 1149 $ 128 $
GREENE 22184X	SR 44 FM SR 16/PUTNAM TO MP 2.89/GREENE...SEE PUTNAM CO UNKNOWN / UNKNOWN LENGTH(Miles/km): .00/.00000 - EXIST. LANES: 0 /PROPOSED LANES: 0 MANAGER: UNKNOWN STATUS:	CONG DIST. 0 & 0 FUND SOURCE: UNKNOWN FEDERAL HIGHWAY ADMIN FUNDS 221840 IS AN ASSOCIATED PROJECT.	PE NONE ROW NONE CONST NONE	$ 0 $ 0 $ 0

COUNTY / P.I.NO.	DESCRIPTION / PROJECT DATA	COMMENTS	FISCAL YEAR	COST ESTS
GREENE	CR 38 @ RICHLAND CREEK		PE 1991	UNDERWAY
270680	REPLACEMENT OF THE EXISTING BRIDGES(S). NO ADDED LANES.	CONG DIST. 11	ROW LOCL	
	LENGTH(Miles/km): .10/.16090		CONST 1997	$ 156
	MANAGER: D. GRIFFITH	FUND SOURCE: BRIDGE PROGRAM	FED SHARE	$ 125
STATUS:	GREENE COUNTY SIGNED 6-1-90 FOR ROW, UTILITIES & DETOURS	FEDERAL HIGHWAY ADMIN FUNDS	GA. SHARE	$ 31
			OTH SHARE	$
GREENE	CR 66/LESLIE MILL RD @ BEAVERDAM CRK		PE 1992	UNDERWAY
270681	REPLACEMENT OF THE EXISTING BRIDGES(S). NO ADDED LANES.	CONG DIST. 11	ROW LOCL	
	LENGTH(Miles/km): .25/.40225		CONST 1997	$ 196
	MANAGER: D. GRIFFITH	FUND SOURCE: BRIDGE PROGRAM	FED SHARE	$ 157
STATUS:	GREENE COUNTY SIGNED 6-1-90 FOR ROW, UTILITIES & DETOURS	FEDERAL HIGHWAY ADMIN FUNDS	GA. SHARE	$ 39
			OTH SHARE	$
GREENE	CULVERT EXT @ VAR LOC ON STATE ROUTES..OGLET/TALIF		PE NONE	$ 0
270870	BRIDGES / MAINTENANCE	CONG DIST. 2	ROW NONE	$ 0
	LENGTH(Miles/km): .00/.00000		CONST 1995	$ 211
	MANAGER: L. SEABROOK	FUND SOURCE: SURFACE TRANSPORT.	FED SHARE	$ 169
STATUS:	NOT APPLICABLE	FEDERAL HIGHWAY ADMIN FUNDS	GA. SHARE	$ 42
		27087X IS AN ASSOCIATED PROJECT.	OTH SHARE	$

COUNTY P.I.NO.	DESCRIPTION PROJECT DATA	COMMENTS	FISCAL YEAR	COST ESTS
JACKSON 1B1079	COUNTY OPERATED PUBLIC TRANSIT SERVICE TRANSIT PROJECTS / OPERATIONS FUNDS RECIPIENT: JACKSON MANAGER: STEVE KISH STATUS:	CONG DIST. 10 FUND SOURCE: RURAL TRANSIT FEDERAL TRANSIT ADMIN FUNDS	OPERATING 1995 FED SHARE GA. SHARE OTH SHARE	$ 25 $ 14 $ $ 11
JACKSON 1B1080	COUNTY OPERATED PUBLIC TRANSIT SERVICE TRANSIT PROJECTS / OPERATIONS FUNDS RECIPIENT: JACKSON MANAGER: STEVE KISH STATUS:	CONG DIST. 10 FUND SOURCE: RURAL TRANSIT FEDERAL TRANSIT ADMIN FUNDS	OPERATING 1996 FED SHARE GA. SHARE OTH SHARE	$ 33 $ 18 $ $ 15
JACKSON 1B7029	COUNTY OPERATED PUBLIC TRANSIT SERVICE TRANSIT PROJECTS / OPERATIONS FUNDS RECIPIENT: JACKSON MANAGER: STEVE KISH STATUS:	CONG DIST. 10 FUND SOURCE: RURAL TRANSIT FEDERAL TRANSIT ADMIN FUNDS	OPERATING 1997 FED SHARE GA. SHARE OTH SHARE	$ 34 $ 19 $ $ 15
JACKSON 110250	SR 11/US 129 FM E/MIDDLE OCONEE RVR TO CR 236/INCL I-85 BR RECONSTRUCTION & WIDENING FROM 2 LANES TO 4 LANES. LENGTH(Miles/km): .45/.72405 MANAGER: M GANNAWAY (C) STATUS: JACKSON SGN 6/92; JEFFERSON REFUSED 9/92; SEE DIST LTR 10/92	CONG DIST. 10 FUND SOURCE: NAT'L HIGHWAY FEDERAL HIGHWAY ADMIN FUNDS	PE 1992 ROW 1995 CONST	UNDERWAY $ 1152 AFTER 97
JACKSON 11044Z	I-85 SIGN MOD FM DEK CL TO SC STATE LN..GWIN/BANKS/BAR/FRANK UNKNOWN / UNKNOWN LENGTH(Miles/km): .00/.00000 - EXIST. LANES: 0 /PROPOSED LANES: 0 MANAGER: L. SEABROOK STATUS:	CONG DIST. 0 & 0 FUND SOURCE: UNKNOWN FEDERAL HIGHWAY ADMIN FUNDS 110440 IS AN ASSOCIATED PROJECT.	PE NONE ROW NONE CONST NONE	$ 0 $ 0 $ 0
JACKSON 121340	SR 11/ US 129/ @ ALLEN CREEK N OF TALMO REHABILITATION OF THE EXISTING BRIDGE(S). NO ADDED LANES. LENGTH(Miles/km): .25/.40225 MANAGER: L. OWENS STATUS: CO. SIGNED 7-5-85 FOR UTILITIES	CONG DIST. 10 FUND SOURCE: BRIDGE PROGRAM FEDERAL HIGHWAY ADMIN FUNDS	PE 1987 ROW NONE CONST	UNDERWAY $ 0 AFTER 97
JACKSON 121600	SR 11 FM SCL PENDERGRASS TO SR 332 / PART NEW LOCATION RECONSTRUCTION & WIDENING FROM 2 LANES TO 4 LANES. LENGTH(Miles/km): 3.30/5.30970 MANAGER: M GANNAWAY (M) STATUS: SGN PENDERGRASS 10/91,JEFFERSON 4/91 & JACKSON 4/92 UTIL.	CONG DIST. 10 FUND SOURCE: NAT'L HIGHWAY FEDERAL HIGHWAY ADMIN FUNDS	PE 1993 ROW CONST	UNDERWAY AFTER 97 AFTER 97

COUNTY / P.I.NO.	DESCRIPTION / PROJECT DATA	COMMENTS	FISCAL YEAR	COST ESTS
JACKSON 121604	SR PROP. JEFFERSON BYP W TO CITY LIMITS PENDERGRASS RECONSTRUCTION & WIDENING FROM 2 LANES TO 4 LANES. LENGTH(Miles/km): 2.42/3.89378 MANAGER: M GANNAWAY (C) STATUS: JACKSON SGN 6/92 UTIL; CITY REFUSED 9/92; SEE DIST LTR 10/92	CONG DIST. 10 FUND SOURCE: NAT'L HIGHWAY FEDERAL HIGHWAY ADMIN FUNDS	PE 1992 ROW 1995 CONST	UNDERWAY $ 3190 AFTER 97
JACKSON 122150	SR 11 FM SR 332/TALMO TO SR 323/HALL COUNTY RECONSTRUCTION & WIDENING FROM 2 LANES TO 4 LANES. LENGTH(Miles/km): 7.40/11.90660 MANAGER: TONY DUKE (M) STATUS:	CONG DIST. 10 FUND SOURCE: NAT'L HIGHWAY FEDERAL HIGHWAY ADMIN FUNDS	PE 1992 ROW CONST	UNDERWAY AFTER 97 AFTER 97
JACKSON 12216X	SR 15 ALT/US 129 FM LAVENDER DR IN CLARKE CTY TO SR 330 UNKNOWN / UNKNOWN LENGTH(Miles/km): .00/.00000 - EXIST. LANES: 0 /PROPOSED LANES: 0 MANAGER: J. GARLAND STATUS:	CONG DIST. 0 & 0 FUND SOURCE: UNKNOWN FEDERAL HIGHWAY ADMIN FUNDS 122160 IS AN ASSOCIATED PROJECT.	PE NONE ROW NONE CONST NONE	$ 0 $ 0 $ 0
JACKSON 122170	SR 15 ALT/US 129 FM SR 330 TO JEFFERSON BYP @ CR 104 RECONSTRUCTION & WIDENING FROM 2 LANES TO 4 LANES. LENGTH(Miles/km): 6.70/10.78030 MANAGER: B FERGUSON (M) STATUS:	CONG DIST. 10 FUND SOURCE: NAT'L HIGHWAY FEDERAL HIGHWAY ADMIN FUNDS	PE 1992 ROW CONST	UNDERWAY AFTER 97 AFTER 97
JACKSON 122400	SR 53 NEAR HOSCHTON NB FM MP 6.8-8.4 [N&S OF CR 421] ADDITION OF A PASSING LANE. LENGTH(Miles/km): 1.60/2.57440 MANAGER: L. OWENS (M) STATUS:	CONG DIST. 10 FUND SOURCE: SURFACE TRANSPORT. FEDERAL HIGHWAY ADMIN FUNDS	PE 1997 ROW CONST	$ 9 AFTER 97 AFTER 97
JACKSON 122510	SR 15 ALT IN JEFFERSON AT BIG CURRY CREEK REHAB. OF THE EXISTING BRIDGE(S). FROM 2 LANES TO 3 LANES. LENGTH(Miles/km): .15/.24135 MANAGER: L. OWENS STATUS:	CONG DIST. 10 FUND SOURCE: BRIDGE PROGRAM FEDERAL HIGHWAY ADMIN FUNDS	PE 1993 ROW 1997 CONST	UNDERWAY $ 20 AFTER 97
JACKSON 132040	JEFFERSON BYP FM SR15 ALT SE CL/ARCADE NW TO SR11 NEAR CR229 CONSTRUCTION OF NEW ROUTE WITH 4 LANES PROPOSED. LENGTH(Miles/km): 6.90/11.10210 MANAGER: GENE POWELL (M) STATUS: SGN JEFFERSON 2/90 UTL,ARCADE PUB UTL 2/92\JACKSON REFUSED	CONG DIST. 10 FUND SOURCE: SURFACE TRANSPORT. FEDERAL HIGHWAY ADMIN FUNDS	PE 1993 ROW CONST	UNDERWAY AFTER 97 AFTER 97

COUNTY P.I.NO.	DESCRIPTION PROJECT DATA	COMMENTS	FISCAL YEAR	COST ESTS
JACKSON	SR 335 W/NICHOLSON @ NORTH OCONEE RIVER		PE 1989	UNDERWAY
132070	REPLACEMENT OF THE EXISTING BRIDGES(S). NO ADDED LANES.	CONG DIST. 10	ROW 1994	UNDERWAY
	LENGTH(Miles/km): .48/.77232		CONST 1995	$ 1401
	MANAGER: L. OWENS	FUND SOURCE: BRIDGE PROGRAM	FED SHARE	$ 1121
STATUS:	JACKSON COUNTY SGN 6-3-92 FOR UTILITIES.	FEDERAL HIGHWAY ADMIN FUNDS	GA. SHARE	$ 280
			OTH SHARE	$
JACKSON	SR 11 AT SR 124/GALILEE CHURCH ROAD		PE NONE	$ 0
132550	INTERSECTION IMPROVEMENT / SAFETY	CONG DIST. 10	ROW LOCL	
	LENGTH(Miles/km): .49/.78841 - EXIST. LANES: 2 /PROPOSED LANES: 3		CONST 1996	$ 170
	MANAGER: L. OWENS	FUND SOURCE: HWY. SAFETY	FED SHARE	$ 153
STATUS:	REQ JEFFERSON ROW & UTL 7/94; JACKSON SGN 8-5-94 ROW & P UTL	FEDERAL HIGHWAY ADMIN FUNDS	GA. SHARE	$ 17
			OTH SHARE	$
JACKSON	CR 184 @ WALNUT CREEK 4 MI NORTH OF BRASELTON		PE 1994	UNDERWAY
171000	REPLACEMENT OF THE EXISTING BRIDGES(S). NO ADDED LANES.	CONG DIST. 10	ROW LOCL	
	LENGTH(Miles/km): .20/.32180		CONST 1997	$ 186
	MANAGER: L. OWENS	FUND SOURCE: BRIDGE PROGRAM	FED SHARE	$ 149
STATUS:	JACKSON SGN 10-18-93 ROW, UTILTIES & DETOURS	FEDERAL HIGHWAY ADMIN FUNDS	GA. SHARE	$ 37
			OTH SHARE	$
JACKSON	CR 269 @ CANDLER CREEK 8.5 MI NE OF TALMO		PE 1994	UNDERWAY
171001	REPLACEMENT OF THE EXISTING BRIDGES(S). NO ADDED LANES.	CONG DIST. 10	ROW LOCL	
	LENGTH(Miles/km): .20/.32180		CONST 1997	$ 630
	MANAGER: L. OWENS	FUND SOURCE: BRIDGE PROGRAM	FED SHARE	$ 504
STATUS:	JACKSON SGN 10-18-93 ROW, UTILITIES & DETOURS	FEDERAL HIGHWAY ADMIN FUNDS	GA. SHARE	$ 126
			OTH SHARE	$
JACKSON	CR 367/WHITES BOTTOM ROAD @ WALNUT CREEK NE OF BRASELTON		PE 1994	UNDERWAY
171002	REPLACEMENT OF THE EXISTING BRIDGES(S). NO ADDED LANES.	CONG DIST. 10	ROW LOCL	
	LENGTH(Miles/km): .20/.32180		CONST 1997	$ 223
	MANAGER: L. OWENS	FUND SOURCE: BRIDGE PROGRAM	FED SHARE	$ 179
STATUS:	JACKSON SGN 10-18-93 ROW, UTILITIES & DETOURS	FEDERAL HIGHWAY ADMIN FUNDS	GA. SHARE	$ 45
			OTH SHARE	$
JACKSON	HISTORIC JACKSON CO COURTHOUSE LANDSCAPING IN JEFFERSON		PE LOCL	
171070	LANDSCAPING / ENHANCEMENT	CONG DIST. 10	ROW LOCL	
	LENGTH(Miles/km): .00/.00000 - EXIST. LANES: 0 /PROPOSED LANES: 0		CONST 1997	$ 179
	MANAGER: JANET HARVEY	FUND SOURCE: TRANS. ENHANCE.	FED SHARE	$ 143
STATUS:	LGPA TO BE DONE BY CONTRACT	FEDERAL HIGHWAY ADMIN FUNDS	GA. SHARE	$
			OTH SHARE	$ 36
JACKSON	DOWNTOWN COMMERCE STREETSCAPE & PRESERVATION OF HIST. DIST.		PE LOCL	
171100	BICYCLE/PED. FACILITY / ENHANCEMENT	CONG DIST. 10	ROW NONE	$ 0
	LENGTH(Miles/km): .00/.00000 - EXIST. LANES: 0 /PROPOSED LANES: 0		CONST 1995	$ 409
	MANAGER: JANET HARVEY	FUND SOURCE: TRANS. ENHANCE.	FED SHARE	$ 327
STATUS:	LGPA TO BE DONE BY CONTRACT	FEDERAL HIGHWAY ADMIN FUNDS	GA. SHARE	$ 37
			OTH SHARE	$ 119

COUNTY / P.I.NO.	DESCRIPTION / PROJECT DATA	COMMENTS	FISCAL YEAR	COST ESTS
MADISON 122180	SR 8 FM CR 228 @ DIAMOND HILL TO CR 392/DANIELSVILLE/& CLVT RECONSTRUCTION & WIDENING FROM 2 LANES TO 4 LANES. LENGTH(Miles/km): 5.10/8.20590 MANAGER: B FERGUSON (M) STATUS:	CONG DIST. 10 FUND SOURCE: SURFACE TRANSPORT. FEDERAL HIGHWAY ADMIN FUNDS	PE 1992 ROW CONST	UNDERWAY AFTER 97 AFTER 97
MADISON 122185	SR 8/US 29 @ BRUSH CRK & S. FORK BROAD RIVER REHAB. OF THE EXISTING BRIDGE(S). FROM 2 LANES TO 4 LANES. LENGTH(Miles/km): .50/.80450 MANAGER: B FERGUSON (M) STATUS:	CONG DIST. 10 FUND SOURCE: BRIDGE PROGRAM FEDERAL HIGHWAY ADMIN FUNDS	PE 1995 ROW NONE CONST 1997 FED SHARE GA. SHARE OTH SHARE	$ 20 $ 0 $ 1118 $ 894 $ 224 $
MADISON 122190	SR 8/US 29 FM SR 106 TO CR 228 @ DIAMOND HILL/INCL CLVT RECONSTRUCTION & WIDENING FROM 2 LANES TO 4 LANES. LENGTH(Miles/km): 3.90/6.27510 MANAGER: B FERGUSON (M) STATUS:	CONG DIST. 10 FUND SOURCE: SURFACE TRANSPORT. FEDERAL HIGHWAY ADMIN FUNDS	PE 1992 ROW CONST	UNDERWAY AFTER 97 AFTER 97
MADISON 170786	CR 37 @ MASONS MILL CREEK 5 MI NE OF DANIELSVILLE REPLACEMENT OF THE EXISTING BRIDGES(S). NO ADDED LANES. LENGTH(Miles/km): .20/.32180 MANAGER: L. OWENS STATUS: MADISON SGN 10-15-93 ROW, UTIL & DETOURS	CONG DIST. 10 FUND SOURCE: BRIDGE PROGRAM FEDERAL HIGHWAY ADMIN FUNDS	PE 1994 ROW LOCL CONST 1996 FED SHARE GA. SHARE OTH SHARE	UNDERWAY $ 230 $ 184 $ 46 $
MADISON 27102X	WATSON MILL COVERED BRIDGE @ SOUTH FORK-BROAD RVR;OGLETHORPE UNKNOWN / UNKNOWN LENGTH(Miles/km): .00/.00000 - EXIST. LANES: 0 /PROPOSED LANES: 0 MANAGER: UNKNOWN STATUS:	CONG DIST. 0 & 0 FUND SOURCE: UNKNOWN FEDERAL HIGHWAY ADMIN FUNDS 271020 IS AN ASSOCIATED PROJECT.	PE NONE ROW NONE CONST NONE	$ 0 $ 0 $ 0

COUNTY P.I.NO.	DESCRIPTION PROJECT DATA	COMMENTS	FISCAL YEAR	COST ESTS
MORGAN	COUNTY OPERATED PUBLIC TRANSIT SERVICE			
2B1159	TRANSIT PROJECTS / OPERATIONS	CONG DIST. 10		
	FUNDS RECIPIENT: MORGAN		OPERATING 1995	$ 52
	MANAGER: STEVE KISH	FUND SOURCE: RURAL TRANSIT	FED SHARE	$ 29
STATUS:		FEDERAL TRANSIT ADMIN FUNDS	GA. SHARE	$
			OTH SHARE	$ 23
MORGAN	COUNTY OPERATED PUBLIC TRANSIT SERVICE			
2B1160	TRANSIT PROJECTS / OPERATIONS	CONG DIST. 10		
	FUNDS RECIPIENT: MORGAN		OPERATING 1996	$ 55
	MANAGER: STEVE KISH	FUND SOURCE: RURAL TRANSIT	FED SHARE	$ 31
STATUS:		FEDERAL TRANSIT ADMIN FUNDS	GA. SHARE	$
			OTH SHARE	$ 24
MORGAN	COUNTY OPERATED PUBLIC TRANSIT SERVICE			
2B7046	TRANSIT PROJECTS / OPERATIONS	CONG DIST. 10		
	FUNDS RECIPIENT: MORGAN		OPERATING 1997	$ 57
	MANAGER: STEVE KISH	FUND SOURCE: RURAL TRANSIT	FED SHARE	$ 32
STATUS:		FEDERAL TRANSIT ADMIN FUNDS	GA. SHARE	$
			OTH SHARE	$ 25
MORGAN	ONE STANDARD VAN AND ONE MOBILE RADIO			
2C2159	TRANSIT PROJECTS / CAPITAL	CONG DIST. 10		
	FUNDS RECIPIENT: MORGAN		CAPITAL 1995	$ 21
	MANAGER: STEVE KISH	FUND SOURCE: RURAL TRANSIT	FED SHARE	$ 17
STATUS:	LGPA NOT APPLICABLE	FEDERAL TRANSIT ADMIN FUNDS	GA. SHARE	$ 2
			OTH SHARE	$ 2
MORGAN	ONE STANDARD VAN AND ONE MOBILE RADIO			
2C2160	TRANSIT PROJECTS / CAPITAL	CONG DIST. 10		
	FUNDS RECIPIENT: MORGAN		CAPITAL 1996	$ 22
	MANAGER: STEVE KISH	FUND SOURCE: RURAL TRANSIT	FED SHARE	$ 18
STATUS:	LGPA NOT APPLICABLE	FEDERAL TRANSIT ADMIN FUNDS	GA. SHARE	$ 2
			OTH SHARE	$ 2
MORGAN	I-20 REST AREA #52 & 53		PE 1994	UNDERWAY
210560	REST AREA / RECST. OR REHAB.	CONG DIST. 10	ROW 1995	$ 80
	LENGTH(Miles/km): .30/.48270 - EXIST. LANES: 0 /PROPOSED LANES: 0		CONST 1995	$ 1817
	MANAGER: J. GARLAND (C)	FUND SOURCE: I-STATE MAINT.	FED SHARE	$ 1635
STATUS:	DOT TO PAY 1-21-94	FEDERAL HIGHWAY ADMIN FUNDS	GA. SHARE	$ 182
			OTH SHARE	$
MORGAN	SR 83 @ HARD LABOR CRK NW/MADISON		PE 1993	UNDERWAY
222030	REPLACEMENT OF THE EXISTING BRIDGES(S). NO ADDED LANES.	CONG DIST. 10	ROW 1994	UNDERWAY
	LENGTH(Miles/km): .38/.61142		CONST 1995	$ 1075
	MANAGER: D. GRIFFITH	FUND SOURCE: BRIDGE PROGRAM	FED SHARE	$ 860
STATUS:	MORGAN COUNTY SIGNED 2-4-92 FOR UTILITIES	FEDERAL HIGHWAY ADMIN FUNDS	GA. SHARE	$ 215
			OTH SHARE	$

COUNTY P.I.NO.	DESCRIPTION PROJECT DATA	COMMENTS	FISCAL YEAR	COST ESTS
OCONEE	SIMONTON BRIDGE RD FM US 441 IN WATKINSVILLE TO CLARKE CL	ATHENS TIP # II-07	PE 1997	$ 20
141970	MINOR WIDEN & RESURF / RECST. OR REHAB.	CONG DIST. 10	ROW LOCL	
	LENGTH(Miles/km): 2.50/4.02250 - EXIST. LANES: 2 /PROPOSED LANES: 2		CONST	AFTER 97
	MANAGER: L. OWENS	FUND SOURCE: SURFACE TRANSPORT.		
STATUS:		FEDERAL HIGHWAY ADMIN FUNDS		
OCONEE	MARS HILL RD/CR 263 FM US 78 TO SR 53	ATHENS TIP # II-05	PE 1997	$ 20
141980	MINOR WIDEN & RESURF / RECST. OR REHAB.	CONG DIST. 10	ROW LOCL	
	LENGTH(Miles/km): 5.59/8.99431 - EXIST. LANES: 2 /PROPOSED LANES: 2		CONST	AFTER 97
	MANAGER: L. OWENS	FUND SOURCE: SURFACE TRANSPORT.		
STATUS:		FEDERAL HIGHWAY ADMIN FUNDS		
OCONEE	CR 473/EPPS BRIDGE RD FM SR 10 TO SR 10BUS/US 78/CLARKE CO	ATHENS TIP # II-03	PE 1992	UNDERWAY
150210	RECONSTRUCTION & WIDENING FROM 2 LANES TO 4 LANES.	CONG DIST. 10	ROW 1995	$ 2700
	LENGTH(Miles/km): 3.30/5.30970		CONST 1996	$ 9535
	MANAGER: B FERGUSON (C)	FUND SOURCE: NAT'L HIGHWAY	FED SHARE	$ 7628
STATUS:	REV REQ OCONEE & CLARKE PAY CONST COST FOR C & G 7-14-94	FEDERAL HIGHWAY ADMIN FUNDS	GA. SHARE	$ 898
			OTH SHARE	$ 1009
OCONEE	EPPS BRIDGE RD @ MCNUTT CRK/ALSO CLARKE CO	ATHENS TIP # II-04	PE 1993	UNDERWAY
150215	REHAB. OF THE EXISTING BRIDGE(S). FROM 2 LANES TO 4 LANES.	CONG DIST. 10	ROW NONE	$ 0
	LENGTH(Miles/km): .50/.80450		CONST 1996	$ 896
	MANAGER: B FERGUSON (C)	FUND SOURCE: BRIDGE PROGRAM	FED SHARE	$ 717
STATUS:	SEE 150210	FEDERAL HIGHWAY ADMIN FUNDS	GA. SHARE	$ 179
			OTH SHARE	$
OCONEE	ELDER'S MILL COVERED BRIDGE ON CR 129 OVER ROSE CREEK		PE NONE	$ 0
171145	BRIDGES / ENHANCEMENT	CONG DIST. 10	ROW NONE	$ 0
	LENGTH(Miles/km): .00/.00000		CONST 1995	$ 83
	MANAGER: J. DIVANA	FUND SOURCE: TRANS. ENHANCE.	FED SHARE	$ 66
STATUS:	DOT WILL PROVIDE THE 20% MATCH	FEDERAL HIGHWAY ADMIN FUNDS	GA. SHARE	$ 17
			OTH SHARE	$

COUNTY / P.I.NO.	DESCRIPTION / PROJECT DATA	COMMENTS	FISCAL YEAR	COST ESTS
OGLETHOR	SR 77 EAST OF LEXINGTON @ BIG INDIAN CREEK		PE 1993	UNDERWAY
222050	REPLACEMENT OF THE EXISTING BRIDGES(S). NO ADDED LANES.	CONG DIST. 10	ROW 1995	$ 1
	LENGTH(Miles/km): .30/.48270		CONST 1996	$ 387
	MANAGER: D. GRIFFITH	FUND SOURCE: BRIDGE PROGRAM	FED SHARE	$ 310
STATUS:	OGLETHORPE COUNTY SGN 2-4-92 FOR UTILITIES.	FEDERAL HIGHWAY ADMIN FUNDS	GA. SHARE	$ 77
			OTH SHARE	$
OGLETHOR	SR 77 EAST OF LEXINGTON @ LITTLE INDIAN CREEK		PE 1993	UNDERWAY
222052	REPLACEMENT OF THE EXISTING BRIDGES(S). NO ADDED LANES.	CONG DIST. 10	ROW 1995	$ 5
	LENGTH(Miles/km): .55/.88495		CONST 1996	$ 410
	MANAGER: D. GRIFFITH	FUND SOURCE: BRIDGE PROGRAM	FED SHARE	$ 328
STATUS:	OGLETHORPE COUNTY SGN 2-4-92 FOR UTILITIES.	FEDERAL HIGHWAY ADMIN FUNDS	GA. SHARE	$ 82
			OTH SHARE	$
OGLETHOR	SR 10 FM 0.2-2.2; 13.7-16.2;17.2-18.7;WILKES: 1-1.7; 5.5-7.0		PE 1997	$ 149
222460	ADDITION OF A PASSING LANE.	CONG DIST. 10	ROW	AFTER 97
	LENGTH(Miles/km): 9.23/14.85107		CONST	AFTER 97
	MANAGER: D. GRIFFITH (M)	FUND SOURCE: NAT'L HIGHWAY		
STATUS:		FEDERAL HIGHWAY ADMIN FUNDS		
OGLETHOR	CULVERT EXT @ VAR LOC ON STATE ROUTES..GREENE/TALIAF -270870		PE NONE	$ 0
27087X	UNKNOWN / UNKNOWN	CONG DIST. 0 & 0	ROW NONE	$ 0
	LENGTH(Miles/km): .00/.00000 - EXIST. LANES: 0 /PROPOSED LANES: 0		CONST NONE	$ 0
	MANAGER: L. SEABROOK	FUND SOURCE: UNKNOWN		
STATUS:		FEDERAL HIGHWAY ADMIN FUNDS		
		270870 IS AN ASSOCIATED PROJECT.		
OGLETHOR	WATSON MILL COVERED BRIDGE/CR 294 OV THE SOUTH FORK-BROAD RV		PE NONE	$ 0
271020	BRIDGES / ENHANCEMENT	CONG DIST. 10	ROW NONE	$ 0
	LENGTH(Miles/km): .00/.00000		CONST 1995	$ 122
	MANAGER: J. DIVANA	FUND SOURCE: TRANS. ENHANCE.	FED SHARE	$ 98
STATUS:	DOT WILL PROVIDE THE 20% MATCH	FEDERAL HIGHWAY ADMIN FUNDS	GA. SHARE	$ 24
		27102X IS AN ASSOCIATED PROJECT.	OTH SHARE	$
OGLETHOR	BIG CLOUDS CREEK COVERED BRIDGE OVER BIG CLOUDS CREEK		PE NONE	$ 0
271025	BRIDGES / ENHANCEMENT	CONG DIST. 10	ROW NONE	$ 0
	LENGTH(Miles/km): .00/.00000		CONST 1995	$ 77
	MANAGER: J. DIVANA	FUND SOURCE: TRANS. ENHANCE.	FED SHARE	$ 62
STATUS:	DOT WILL PROVIDE THE 20% MATCH	FEDERAL HIGHWAY ADMIN FUNDS	GA. SHARE	$ 15
			OTH SHARE	$

COUNTY / P.I.NO.	DESCRIPTION / PROJECT DATA	NOPE / REG	GEORGIA DEVELOPMENT COMMISSION / COMMENTS	FISCAL YEAR	COST ESTS
WALTON 1B1049	CITY OPERATED PUBLIC TRANSIT SERVICE TRANSIT PROJECTS / OPERATIONS FUNDS RECIPIENT: SOCIAL CIRCLE MANAGER: STEVE KISH STATUS:		CONG DIST. 10 FUND SOURCE: RURAL TRANSIT FEDERAL TRANSIT ADMIN FUNDS	OPERATING 1995 FED SHARE GA. SHARE OTH SHARE	$ 22 $ 13 $ $ 9
WALTON 1B1050	CITY OPERATED PUBLIC TRANSIT SERVICE TRANSIT PROJECTS / OPERATIONS FUNDS RECIPIENT: SOCIAL CIRCLE MANAGER: STEVE KISH STATUS:		CONG DIST. 10 FUND SOURCE: RURAL TRANSIT FEDERAL TRANSIT ADMIN FUNDS	OPERATING 1996 FED SHARE GA. SHARE OTH SHARE	$ 24 $ 14 $ $ 10
WALTON 1B7032	CITY OPERATED PUBLIC TRANSIT SERVICE TRANSIT PROJECTS / OPERATIONS FUNDS RECIPIENT: SOCIAL CIRCLE MANAGER: STEVE KISH STATUS:		CONG DIST. 10 FUND SOURCE: RURAL TRANSIT FEDERAL TRANSIT ADMIN FUNDS	OPERATING 1997 FED SHARE GA. SHARE OTH SHARE	$ 26 $ 15 $ $ 11
WALTON 1C8025	ONE STANDARD VAN AND ONE MOBILE RADIO TRANSIT PROJECTS / CAPITAL FUNDS RECIPIENT: SOCIAL CIRCLE MANAGER: STEVE KISH STATUS:		CONG DIST. 10 FUND SOURCE: RURAL TRANSIT FEDERAL TRANSIT ADMIN FUNDS	CAPITAL 1996 FED SHARE GA. SHARE OTH SHARE	$ 21 $ 17 $ 2 $ 2
WALTON 122365	SR 124 CONN/SR 890 FM SR 500 TO SR 10/US 78 CONSTRUCTION OF NEW ROUTE WITH 4 LANES PROPOSED. LENGTH(Miles/km): 5.10/8.20590 MANAGER: BILL MOSKAL STATUS: REQ WALTON COUNTY DO UTILITIES 4-23-92.		CONG DIST. 10 FUND SOURCE: NAT'L HIGHWAY FEDERAL HIGHWAY ADMIN FUNDS	PE 1997 ROW CONST	$ 1500 AFTER 97 AFTER 97
WALTON 12236Z	SR 124 CONN/SR 890 FM SR 124 TO SR 500/& GWINNETT -122365 UNKNOWN / UNKNOWN LENGTH(Miles/km): .00/.00000 - EXIST. LANES: 0 /PROPOSED LANES: 0 MANAGER: BILL MOSKAL STATUS:		CONG DIST. 0 & 0 FUND SOURCE: UNKNOWN FEDERAL HIGHWAY ADMIN FUNDS 122365 IS AN ASSOCIATED PROJECT.	PE NONE ROW NONE CONST NONE	$ 0 $ 0 $ 0
WALTON 122560	SR 81 AT MONROE YOUTH/CENTERHILL CHURCH ROAD TURN LANES / SAFETY LENGTH(Miles/km): .59/.94931 - EXIST. LANES: 0 /PROPOSED LANES: 0 MANAGER: L. OWENS STATUS: COUNTY SGN 8-22-94 FOR ROW & UTILITIES.	OTO	CONG DIST. 10 FUND SOURCE: HWY. SAFETY FEDERAL HIGHWAY ADMIN FUNDS	PE NONE ROW LOCL CONST 1995 FED SHARE GA. SHARE OTH SHARE	$ 0 $ 109 $ 98 $ 11 $

COUNTY P.I.NO.	DESCRIPTION PROJECT DATA	COMMENTS	FISCAL YEAR	COST ESTS
WALTON	CR 289/BEARDEN ROAD @ JACKS CREEK 1.2 MI NW OF GOOD HOPE		PE 1995	$ 8
171170	REPLACEMENT OF THE EXISTING BRIDGES(S). NO ADDED LANES.	CONG DIST. 10	ROW LOCL	
	LENGTH(Miles/km): .20/.32180		CONST	AFTER 97
	MANAGER: L. OWENS (M)	FUND SOURCE: BRIDGE PROGRAM		
STATUS:	REQ WALTON DO ROW, UTILITIES & DETOURS 6-27-94	FEDERAL HIGHWAY ADMIN FUNDS		

South Georgia
Regional Development Center

Ben Hill
Berrien
Brooks
Cook
Echols
Irwin
Lanier
Lowndes
Tift
Turner

COASTAL GEORGIA

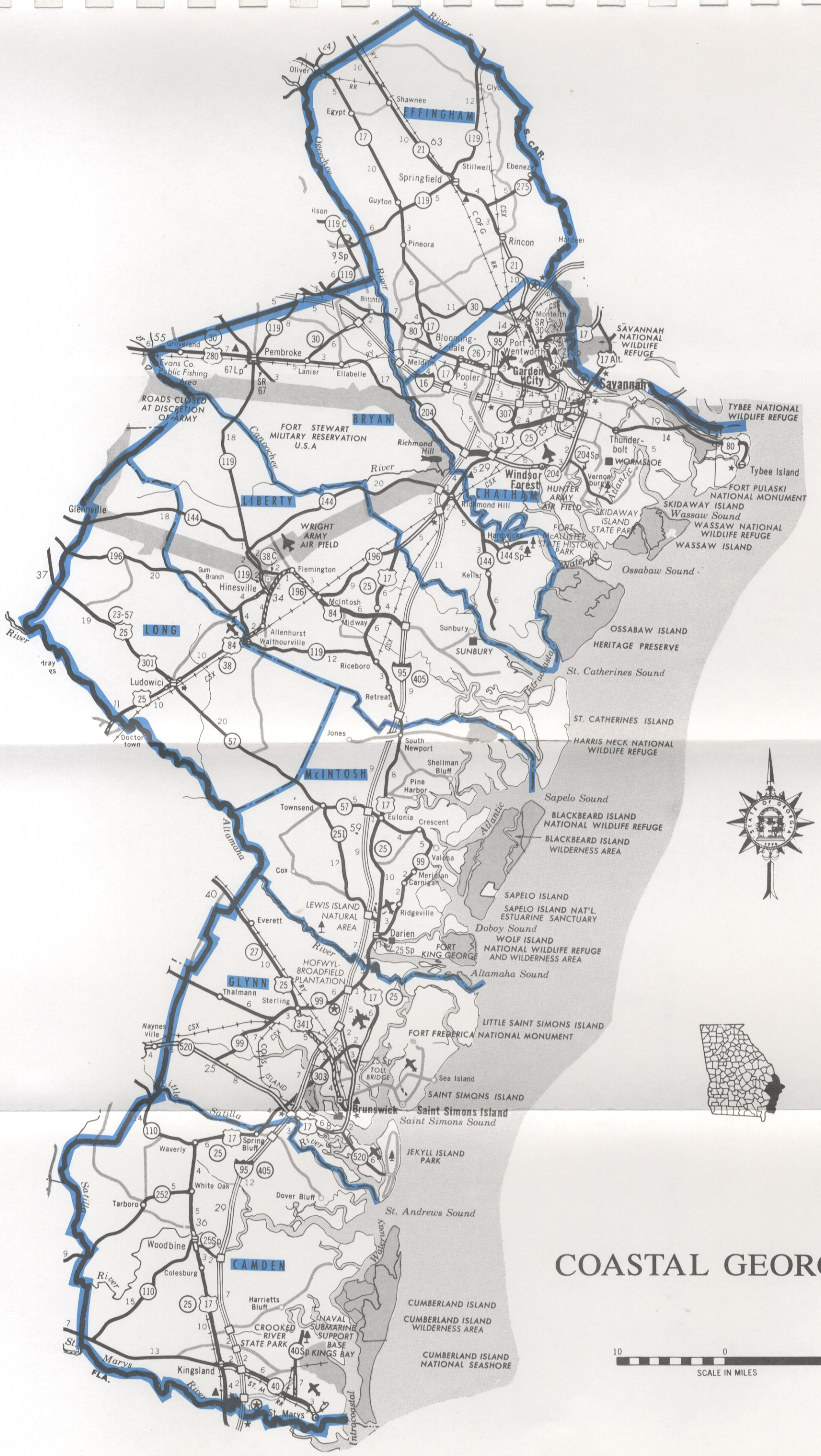

COUNTY / P.I.NO.	DESCRIPTION / PROJECT DATA	COMMENTS	FISCAL YEAR	COST ESTS
BEN HILL	SR 90 @ ALAPAHA RIVER/ALSO TURNER CO		PE 1992	UNDERWAY
431040	REPLACEMENT OF THE EXISTING BRIDGES(S). NO ADDED LANES.	CONG DIST. 8	ROW 1995	$ 1
	LENGTH(Miles/km): .50/.80450		CONST 1996	$ 718
	MANAGER: J. SHEFFIELD	FUND SOURCE: BRIDGE PROGRAM	FED SHARE	$ 574
STATUS:	BEN HILL SGN 1-7-92 & TURNER SGN 1-7-92 FOR UTILITIES.	FEDERAL HIGHWAY ADMIN FUNDS	GA. SHARE	$ 144
		43104X IS AN ASSOCIATED PROJECT.	OTH SHARE	$
BEN HILL	SR 107/US 319 OVER STURGEON CREEK NEAR CR 5		PE 1994	UNDERWAY
442580	REPLACEMENT OF THE EXISTING BRIDGES(S). NO ADDED LANES.	CONG DIST. 8	ROW 1996	$ 1
	LENGTH(Miles/km): .75/1.20675		CONST 1997	$ 611
	MANAGER: J. SHEFFIELD	FUND SOURCE: BRIDGE PROGRAM	FED SHARE	$ 489
STATUS:	REQ COUNTY DO UTILITIES 9-21-94	FEDERAL HIGHWAY ADMIN FUNDS	GA. SHARE	$ 122
			OTH SHARE	$
BEN HILL	SR 90 OVER ALAPAHA RIVER OVERFLOW		PE 1995	$ 5
442590	REPLACEMENT OF THE EXISTING BRIDGES(S). NO ADDED LANES.	CONG DIST. 8	ROW 1996	$ 1
	LENGTH(Miles/km): .17/.27353		CONST 1996	$ 299
	MANAGER: J. SHEFFIELD	FUND SOURCE: BRIDGE PROGRAM	FED SHARE	$ 239
STATUS:	BEN HILL REFUSED TO COMMIT FUNDS 10-5-93	FEDERAL HIGHWAY ADMIN FUNDS	GA. SHARE	$ 60
			OTH SHARE	$
BEN HILL	EVERGREEN CEMETERY ROAD OVER TURKEY CREEK IN FITZGERALD		PE 1994	UNDERWAY
450420	REPLACEMENT OF THE EXISTING BRIDGES(S). NO ADDED LANES.	CONG DIST. 8	ROW LOCL	
	LENGTH(Miles/km): .09/.14481		CONST 1996	$ 131
	MANAGER: J. SHEFFIELD	FUND SOURCE: BRIDGE PROGRAM	FED SHARE	$ 105
STATUS:	CITY SGN 10-18-93 ROW,UTIL,DETOURS; COUNTY REFUSED 10-20-93	FEDERAL HIGHWAY ADMIN FUNDS	GA. SHARE	$ 26
			OTH SHARE	$

COUNTY P.I.NO.	DESCRIPTION PROJECT DATA	COMMENTS	FISCAL YEAR	COST ESTS
BERRIEN	SR 11/37 IN RAY CITY @ NORFOLK SOUTHERN RR XING #732430G		PE NONE	$ 0
442690	RR XING / SAFETY	CONG DIST. 8	ROW NONE	$ 0
	LENGTH(Miles/km): .00/.00000 - EXIST. LANES: 2 /PROPOSED LANES: 2		CONST 1995	$ 165
	MANAGER: W HESTER	FUND SOURCE: HWY. SAFETY	FED SHARE	$ 149
STATUS:		FEDERAL HIGHWAY ADMIN FUNDS	GA. SHARE	$ 17
			OTH SHARE	$

COUNTY P.I.NO.	DESCRIPTION PROJECT DATA	COMMENTS	FISCAL YEAR	COST ESTS
BROOKS	SR 133 FM W/CR 276 TO E. OF WITHLACOOCHEE RVR/LOWNDES		PE 1992	UNDERWAY
421720	RECONSTRUCTION & WIDENING FROM 2 LANES TO 4 LANES.	CONG DIST. 2	ROW 1995	$ 123
	LENGTH(Miles/km): 1.60/2.57440		CONST 1997	$ 2213
	MANAGER: K FULBRIGHT	FUND SOURCE: NAT'L HIGHWAY	FED SHARE	$ 1770
STATUS:	\EQ BROOKS DO UTIL 11-8-90; LOWNDES SIGNED 12/5/90 - UTIL.	FEDERAL HIGHWAY ADMIN FUNDS	GA. SHARE	$ 443
			OTH SHARE	$
BROOKS	SR 133 @ LITTLE; WITHLACOOCHEE RVR & OFLW & LOWNDES		PE 1992	UNDERWAY
421722	REHAB. OF THE EXISTING BRIDGE(S). FROM 2 LANES TO 4 LANES.	CONG DIST. 2	ROW NONE	$ 0
	LENGTH(Miles/km): .20/.32180		CONST 1997	$ 4703
	MANAGER: K FULBRIGHT	FUND SOURCE: BRIDGE PROGRAM	FED SHARE	$ 3762
STATUS:	REQ BROOKS DO UTIL 11-8-90; LOWNDES SGN 12/5/90 UTIL.	FEDERAL HIGHWAY ADMIN FUNDS	GA. SHARE	$ 941
		42172Y IS AN ASSOCIATED PROJECT.	OTH SHARE	$
BROOKS	CR 275 @ CAT CREEK APPROXIMATELY 4 MILES SOUTH OF DIXIE		PE 1995	$ 8
442680	REPLACEMENT OF THE EXISTING BRIDGES(S). NO ADDED LANES.	CONG DIST. 2	ROW LOCL	
	LENGTH(Miles/km): .20/.32180		CONST	AFTER 97
	MANAGER: J. SHEFFIELD	FUND SOURCE: BRIDGE PROGRAM		
STATUS:		FEDERAL HIGHWAY ADMIN FUNDS		
BROOKS	CR 275 @ PISCOLA CREEK APPROXIMATELY 2.5 MILES SE OF DIXIE		PE 1995	$ 14
442682	REPLACEMENT OF THE EXISTING BRIDGES(S). NO ADDED LANES.	CONG DIST. 2	ROW LOCL	
	LENGTH(Miles/km): .22/.35398		CONST	AFTER 97
	MANAGER: J. SHEFFIELD	FUND SOURCE: BRIDGE PROGRAM		
STATUS:		FEDERAL HIGHWAY ADMIN FUNDS		

COUNTY / P.I.NO.	DESCRIPTION / PROJECT DATA	COMMENTS	FISCAL YEAR	COST ESTS
COOK	I-75 @ SR 37/ADEL [FM 1500 FT WEST TO 650 FT EAST I-75]		PE 1992	UNDERWAY
410420	INTERCHANGE / RECST. OR REHAB.	CONG DIST. 8	ROW 1996	$ 100
	LENGTH(Miles/km): .60/.96540 - EXIST. LANES: 2 /PROPOSED LANES: 5		CONST	AFTER 97
	MANAGER: J. GARLAND	FUND SOURCE: I-STATE MAINT.		
STATUS:	REQ ADEL DO PUB UTIL 9-30-91; COUNTY TABLED LGPA 11-13-91	FEDERAL HIGHWAY ADMIN FUNDS		
COOK	I-75 FM LOWNDES CO LINE TO SR 37		PE 1993	UNDERWAY
410510	RECONSTRUCTION & WIDENING FROM 3 LANES TO 6 LANES.	CONG DIST. 8	ROW	AFTER 97
	LENGTH(Miles/km): 7.75/12.46975		CONST	AFTER 97
	MANAGER: B FERGUSON (M)	FUND SOURCE: NAT'L HIGHWAY		
STATUS:	REQ COUNTY & CITY/LENOX DO UTILITIES 10-30-91;CITY/CECIL N/A	FEDERAL HIGHWAY ADMIN FUNDS		
COOK	I-75 FM SR 37 TO CR 246		PE 1993	UNDERWAY
410520	RECONSTRUCTION & WIDENING FROM 4 LANES TO 6 LANES.	CONG DIST. 8	ROW	AFTER 97
	LENGTH(Miles/km): 9.30/14.96370		CONST	AFTER 97
	MANAGER: B FERGUSON (M)	FUND SOURCE: NAT'L HIGHWAY		
STATUS:	REQ COUNTY & LENOX DO UTIL 10-30-91; SPARKS SGN UTIL 11-5-91	FEDERAL HIGHWAY ADMIN FUNDS		
COOK	I-75 FM CR 246/COOK TO CR 204 IN TIFT COUNTY		PE 1993	UNDERWAY
410530	RECONSTRUCTION & WIDENING FROM 4 LANES TO 6 LANES.	CONG DIST. 8	ROW	AFTER 97
	LENGTH(Miles/km): 10.23/16.46007		CONST	AFTER 97
	MANAGER: B FERGUSON (M)	FUND SOURCE: NAT'L HIGHWAY		
STATUS:	REQ COOK, LENOX & TIFT DO UTILITIES 10-30-91	FEDERAL HIGHWAY ADMIN FUNDS		
COOK	I-75 REST AREAS # 5 & 6 REPLACE SANITATION SYSTEM		PE 1994	UNDERWAY
410600	REST AREA / RECST. OR REHAB.	CONG DIST. 8	ROW NONE	$ 0
	LENGTH(Miles/km): .00/.00000 - EXIST. LANES: 0 /PROPOSED LANES: 0		CONST 1995	$ 3587
	MANAGER: J. GARLAND (C)	FUND SOURCE: I-STATE MAINT.	FED SHARE	$ 3228
STATUS:	NOT APPLICABLE	FEDERAL HIGHWAY ADMIN FUNDS	GA. SHARE	$ 359
			OTH SHARE	$
COOK	I-75 REST AREAS # 5 & 6 DEMOLISH & REBUILD ADEQUATE FACILITY		PE 1994	UNDERWAY
410605	REST AREA / RECST. OR REHAB.	CONG DIST. 8	ROW 1995	$ 172
	LENGTH(Miles/km): .00/.00000 - EXIST. LANES: 0 /PROPOSED LANES: 0		CONST	AFTER 97
	MANAGER: J. GARLAND (C)	FUND SOURCE: I-STATE MAINT.		
STATUS:	NOT APPLICABLE	FEDERAL HIGHWAY ADMIN FUNDS		
COOK	I-75 R/W FOR HEART PINE BAY & CECIL BAY SWAMPS ALONG I-75		PE NONE	$ 0
410620	RIGHTS-OF-WAY / OTHER	CONG DIST. 8	ROW 1997	$ 300
	LENGTH(Miles/km): .00/.00000 - EXIST. LANES: 0 /PROPOSED LANES: 0		CONST NONE	$ 0
	MANAGER: J. SHEFFIELD	FUND SOURCE: NAT'L HIGHWAY		
STATUS:	NOT APPLICABLE	FEDERAL HIGHWAY ADMIN FUNDS		

COUNTY P.I.NO.	DESCRIPTION PROJECT DATA	COMMENTS	FISCAL YEAR	COST ESTS
COOK	I-75 VISIBILITY WARNING SYSTEM BETWEEN CECIL AND ADEL		PE 1994	UNDERWAY
410630	MISCELLANEOUS IMPROVEMENTS / NEW CONSTRUCTION	CONG DIST. 8	ROW NONE	$ 0
	LENGTH(Miles/km): 12.00/19.30800 - EXIST. LANES: 0 /PROPOSED LANES: 0		CONST 1996	$ 271
	MANAGER: BURT RIDDLE	FUND SOURCE: I-STATE MAINT.	FED SHARE	$ 244
STATUS:	NOT APPLICABLE	FEDERAL HIGHWAY ADMIN FUNDS	GA. SHARE	$ 27
		41Y630 IS AN ASSOCIATED PROJECT.	OTH SHARE	$
COOK	I-75 VISIBILITY WARNING SYSTEM - FOR 1997 $; SEE 410630		PE NONE	$ 0
41Y630	MISCELLANEOUS IMPROVEMENTS / NEW CONSTRUCTION	CONG DIST. 8	ROW NONE	$ 0
	LENGTH(Miles/km): 12.00/19.30800 - EXIST. LANES: 0 /PROPOSED LANES: 0		CONST 1997	$ 599
	MANAGER: BURT RIDDLE	FUND SOURCE: I-STATE MAINT.	FED SHARE	$ 539
STATUS:		FEDERAL HIGHWAY ADMIN FUNDS	GA. SHARE	$ 60
		410630 IS AN ASSOCIATED PROJECT.	OTH SHARE	$

COUNTY P.I.NO.	DESCRIPTION PROJECT DATA	COMMENTS	FISCAL YEAR	COST ESTS
ECHOLS	SR 187 @ SUWANNOCHEEE CRK /ALSO CLINCH COUNTY		PE 1992	UNDERWAY
431060	REPLACEMENT OF THE EXISTING BRIDGES(S). NO ADDED LANES.	CONG DIST. 8	ROW 1995	$ 1
	LENGTH(Miles/km): 1.00/1.60900		CONST 1995	$ 1366
	MANAGER: J. SHEFFIELD	FUND SOURCE: BRIDGE PROGRAM	FED SHARE	$ 1093
STATUS:	ECHOLS SGN 4-6-92 FOR UTILITIES; CLINCH REFUSED 2-20-92	FEDERAL HIGHWAY ADMIN FUNDS	GA. SHARE	$ 273
			OTH SHARE	$

COUNTY P.I.NO.	DESCRIPTION PROJECT DATA	COMMENTS	FISCAL YEAR	COST ESTS
IRWIN	SR 11/US 129 @ REEDY CRK & STUMP CRK		PE 1992	UNDERWAY
421960	REPLACEMENT OF THE EXISTING BRIDGES(S). NO ADDED LANES.	CONG DIST. 8	ROW 1995	$ 10
	LENGTH(Miles/km): 1.00/1.60900		CONST 1995	$ 716
	MANAGER: J. SHEFFIELD	FUND SOURCE: BRIDGE PROGRAM	FED SHARE	$ 573
STATUS:	SGN BY COUNTY 5-16-91 AND OCILLA 5-20-91 FOR UTILITIES.	FEDERAL HIGHWAY ADMIN FUNDS	GA. SHARE	$ 143
			OTH SHARE	$
IRWIN	CR 181/SATILLA CHURCH RD. @ WILLACOOCHEE RIVER		PE 1995	$ 8
471070	REPLACEMENT OF THE EXISTING BRIDGES(S). NO ADDED LANES.	CONG DIST. 8	ROW LOCL	
	LENGTH(Miles/km): .22/.35398		CONST 1996	$ 437
	MANAGER: J. SHEFFIELD	FUND SOURCE: BRIDGE PROGRAM	FED SHARE	$ 350
STATUS:	IRWIN SGN 9-26-94 FOR ROW, UTILITIES & DETOURS	FEDERAL HIGHWAY ADMIN FUNDS	GA. SHARE	$ 87
			OTH SHARE	$

COUNTY / P.I.NO.	DESCRIPTION / PROJECT DATA	COMMENTS	FISCAL YEAR	COST ESTS
LOWNDES	I-75 FM NORTH OF SR 133 TO COOK COUNTY LINE		PE 1993	UNDERWAY
410500	RECONSTRUCTION & WIDENING FROM 4 LANES TO 6 LANES.	CONG DIST. 8 & 2	ROW NONE	$ 0
	LENGTH(Miles/km): 13.30/21.39970		CONST	AFTER 97
	MANAGER: B FERGUSON (M)	FUND SOURCE: NAT'L HIGHWAY		
STATUS:	REQ REMERTON UTIL 10/91;SGN CO 11-21-91/HAHIRA 11-19-91 UTIL	FEDERAL HIGHWAY ADMIN FUNDS		
LOWNDES	SR 133 FM W/CR 276 TO E. OF WITHLACOOCHEE/ SEE BROOKS		PE NONE	$ 0
42172X	UNKNOWN / UNKNOWN	CONG DIST. 0 & 0	ROW NONE	$ 0
	LENGTH(Miles/km): .00/.00000 - EXIST. LANES: 0 /PROPOSED LANES: 0		CONST NONE	$ 0
	MANAGER: K FULBRIGHT	FUND SOURCE: UNKNOWN		
STATUS:		FEDERAL HIGHWAY ADMIN FUNDS		
		421720 IS AN ASSOCIATED PROJECT.		
LOWNDES	SR 133 @ LITTLE; WITHLACOOCHEE RVR & OFLW; SEE BROOKS		PE NONE	$ 0
42172Y	UNKNOWN / UNKNOWN	CONG DIST. 0 & 0	ROW NONE	$ 0
	LENGTH(Miles/km): .00/.00000 - EXIST. LANES: 0 /PROPOSED LANES: 0		CONST NONE	$ 0
	MANAGER: K FULBRIGHT	FUND SOURCE: UNKNOWN		
STATUS:		FEDERAL HIGHWAY ADMIN FUNDS		
		421722 IS AN ASSOCIATED PROJECT.		
LOWNDES	SR 125 FM CR 867 TO MOODY AFB NORTH GATE IN VALDOSTA		PE 1993	UNDERWAY
422280	RECONSTRUCTION & WIDENING FROM 4 LANES TO 5 LANES.	CONG DIST. 8	ROW 1995	$ 1898
	LENGTH(Miles/km): 8.30/13.35470		CONST 1996	$ 9290
	MANAGER: K FULBRIGHT (M)	FUND SOURCE: SURFACE TRANSPORT.	FED SHARE	$ 7432
STATUS:	REV REQ COUNTY DO UTIL 7-28-94; CITY REFUSED P UTL 8-8-94	FEDERAL HIGHWAY ADMIN FUNDS	GA. SHARE	$ 1858
			OTH SHARE	$
LOWNDES	SR 7/US 41 AT SR 31/US 221 IN VALDOSTA		PE NONE	$ 0
422360	RECONSTRUCTION & WIDENING FROM 5 LANES TO 6 LANES.	CONG DIST. 2	ROW LOCL	
	LENGTH(Miles/km): .50/.80450		CONST 1996	$ 89
	MANAGER: J. SHEFFIELD	FUND SOURCE: NAT'L HIGHWAY	FED SHARE	$ 89
STATUS:	VALDOSTA SIGNED 3-10-94 FOR ROW AND UTILITIES	FEDERAL HIGHWAY ADMIN FUNDS	GA. SHARE	$
			OTH SHARE	$
LOWNDES	ONE-WAY PAIR ASHLEY & PATTERSON FM N'SIDE DR TO SR 7/US 41		PE NONE	$ 0
431340	MINOR WIDEN & RESURF / RECST. OR REHAB.	CONG DIST. 8	ROW LOCL	
	LENGTH(Miles/km): .49/.78841 - EXIST. LANES: 4 /PROPOSED LANES: 4		CONST 1996	$ 278
	MANAGER: J. SHEFFIELD	FUND SOURCE: SURFACE TRANSPORT.	FED SHARE	$ 222
STATUS:	VALDOSTA SGN 5-20-93 FOR ROW & UTILITIES. COUNTY-NO UTIL	FEDERAL HIGHWAY ADMIN FUNDS	GA. SHARE	$ 56
			OTH SHARE	$
LOWNDES	CR 868/OLD US 41 @ FRANKS CREEK TRIB. APP 1.5 MI S OF HAHIRA		PE NONE	$ 0
431485	REHAB. OF THE EXISTING BRIDGE(S). FROM 2 LANES TO 4 LANES.	CONG DIST. 8	ROW LOCL	
	LENGTH(Miles/km): .20/.32180		CONST 1997	$ 124
	MANAGER: B FERGUSON	FUND SOURCE: BRIDGE PROGRAM	FED SHARE	$ 99
STATUS:		FEDERAL HIGHWAY ADMIN FUNDS	GA. SHARE	$ 25
			OTH SHARE	$

COUNTY P.I.NO.	DESCRIPTION PROJECT DATA	COMMENTS	FISCAL YEAR	COST ESTS
LOWNDES 442560	OLD CLATTVILLE RD/CR 785 FM E/I-75 TO N OF INDUSTRIAL BLVD RECONSTRUCTION & WIDENING FROM 2 LANES TO 4 LANES. LENGTH(Miles/km): 1.80/2.89620 MANAGER: RAY METTS (M) STATUS:	CONG DIST. 8 FUND SOURCE: SURFACE TRANSPORT. FEDERAL HIGHWAY ADMIN FUNDS	PE 1996 ROW LOCL CONST	$ 80 AFTER 97
LOWNDES 442565	OLD CLATTVILLE RD/CR 785 OVER MUD CREEK IN VALDOSTA REPLACEMENT OF THE EXISTING BRIDGES(S). FROM 2 TO 4 LANES. LENGTH(Miles/km): .20/.32180 MANAGER: RAY METTS (M) STATUS:	CONG DIST. 8 FUND SOURCE: BRIDGE PROGRAM FEDERAL HIGHWAY ADMIN FUNDS	PE 1996 ROW LOCL CONST	$ 10 AFTER 97
LOWNDES 450430	SR 7/US 41 AT JAMES BECK OVERPASS IN VALDOSTA INTERSECTION IMPROVEMENT / SAFETY LENGTH(Miles/km): .20/.32180 - EXIST. LANES: 0 /PROPOSED LANES: 0 MANAGER: J. SHEFFIELD STATUS: VALDOSTA SGN 5-20-93 FOR UTILITIES; COUNTY LGPA - N/A	CONG DIST. 2 FUND SOURCE: HWY. SAFETY FEDERAL HIGHWAY ADMIN FUNDS	PE NONE ROW 1995 CONST 1996 FED SHARE GA. SHARE OTH SHARE	$ 0 $ 6 $ 50 $ 45 $ 5 $
LOWNDES 450440	GORDON STREET/CR 555/CR 720 FM BAYTREE RD TO N FORREST ST RECONSTRUCTION & WIDENING FROM 2 LANES TO 4 LANES. LENGTH(Miles/km): 2.87/4.61783 MANAGER: RAY METTS (M) STATUS:	CONG DIST. 2 FUND SOURCE: SURFACE TRANSPORT. FEDERAL HIGHWAY ADMIN FUNDS	PE 1996 ROW LOCL CONST	$ 86 AFTER 97
LOWNDES 450450	N OAK STREET FM BAYTREE ROAD TO GEORGIA AVE. TURN LANES / SAFETY LENGTH(Miles/km): .32/.51488 - EXIST. LANES: 2 /PROPOSED LANES: 3 MANAGER: J. SHEFFIELD STATUS: VALDOSTA SGN 5-20-93 ROW & UTILITIES; COUNTY/NO UTUL	CONG DIST. 2 FUND SOURCE: HWY. SAFETY FEDERAL HIGHWAY ADMIN FUNDS	PE NONE ROW LOCL CONST 1996 FED SHARE GA. SHARE OTH SHARE	$ 0 $ 267 $ 240 $ 27 $
LOWNDES 471010	STREETSCAPES DOWNTOWN VALDOSTA, PED/BIKE PATHS LANDSCAPING HISTORIC FACILITIES / ENHANCEMENT LENGTH(Miles/km): .00/.00000 - EXIST. LANES: 0 /PROPOSED LANES: 0 MANAGER: BRENT COOK STATUS: LGPA TO BE DONE BY CONTRACT	CONG DIST. 2 FUND SOURCE: TRANS. ENHANCE. FEDERAL HIGHWAY ADMIN FUNDS	PE LOCL ROW LOCL CONST 1995 FED SHARE GA. SHARE OTH SHARE	 $ 1250 $ 1000 $ $ 250

COUNTY P.I.NO.	DESCRIPTION PROJECT DATA	COMMENTS	FISCAL YEAR	COST ESTS
TIFT 4B1274	COUNTY OPERATED PUBLIC TRANSIT SERVICE TRANSIT PROJECTS / OPERATIONS FUNDS RECIPIENT: TIFT MANAGER: STEVE KISH STATUS:	CONG DIST. 8 FUND SOURCE: RURAL TRANSIT FEDERAL TRANSIT ADMIN FUNDS	OPERATING 1995 FED SHARE GA. SHARE OTH SHARE	$ 57 $ 33 $ $ 24
TIFT 4B1275	COUNTY OPERATED PUBLIC TRANSIT SERVICE TRANSIT PROJECTS / OPERATIONS FUNDS RECIPIENT: TIFT MANAGER: STEVE KISH STATUS:	CONG DIST. 8 FUND SOURCE: RURAL TRANSIT FEDERAL TRANSIT ADMIN FUNDS	OPERATING 1996 FED SHARE GA. SHARE OTH SHARE	$ 59 $ 34 $ $ 25
TIFT 4B7068	COUNTY OPERATED PUBLIC TRANSIT SERVICE TRANSIT PROJECTS / OPERATIONS FUNDS RECIPIENT: TIFT MANAGER: STEVE KISH STATUS:	CONG DIST. 8 FUND SOURCE: RURAL TRANSIT FEDERAL TRANSIT ADMIN FUNDS	OPERATING 1997 FED SHARE GA. SHARE OTH SHARE	$ 62 $ 36 $ $ 26
TIFT 410240	I-75 FM N CITY LIMITS OF TIFTON TO TURNER COUNTY LINE RECONSTRUCTION & WIDENING FROM 4 LANES TO 6 LANES. LENGTH(Miles/km): 8.10/13.03290 MANAGER: B FERGUSON (M) STATUS: REQ TIFT DO UTIL 4-8-92; TIFTON SGN 5-5-92 PUB UTILITIES.	CONG DIST. 8 FUND SOURCE: NAT'L HIGHWAY FEDERAL HIGHWAY ADMIN FUNDS	PE 1986 ROW CONST	UNDERWAY AFTER 97 AFTER 97
TIFT 41053X	I-75 FM CR 246/COOK TO CR 204/TIFT..SEE COOK COUNTY -410530 UNKNOWN / UNKNOWN LENGTH(Miles/km): .00/.00000 - EXIST. LANES: 0 /PROPOSED LANES: 0 MANAGER: UNKNOWN STATUS:	CONG DIST. 0 & 0 FUND SOURCE: UNKNOWN FEDERAL HIGHWAY ADMIN FUNDS 410530 IS AN ASSOCIATED PROJECT.	PE NONE ROW NONE CONST NONE	$ 0 $ 0 $ 0
TIFT 410580	I-75 AT 2ND STREET AND 8TH STREET/TIFTON LANDSCAPING / ENHANCEMENT LENGTH(Miles/km): .00/.00000 - EXIST. LANES: 0 /PROPOSED LANES: 0 MANAGER: L. SEABROOK STATUS: TIFTON SGN TO PAY 50% OF CONSTRUCTION COST 3-5-94	CONG DIST. 8 FUND SOURCE: TRANS. ENHANCE. FEDERAL HIGHWAY ADMIN FUNDS	PE NONE ROW NONE CONST 1995 FED SHARE GA. SHARE OTH SHARE	$ 0 $ 0 $ 80 $ 64 $ 24 $ 40
TIFT 422170	SR 125/TIFTON FM 20TH ST TO 40TH ST TURN LANES / SAFETY LENGTH(Miles/km): 1.05/1.68945 - EXIST. LANES: 0 /PROPOSED LANES: 0 MANAGER: J. SHEFFIELD STATUS: REQ TIFTON DO UTILITIES 10-20-92; COUNTY N/A 11-13-92	CONG DIST. 8 FUND SOURCE: HWY. SAFETY FEDERAL HIGHWAY ADMIN FUNDS	PE 1992 ROW 1995 CONST 1997 FED SHARE GA. SHARE OTH SHARE	UNDERWAY $ 230 $ 567 $ 510 $ 57 $

COUNTY P.I.NO.	DESCRIPTION PROJECT DATA	COMMENTS	FISCAL YEAR	COST ESTS
TURNER	I-75 FM THE TIFT COUNTY LINE TO SR 159		PE 1995	UNDERWAY
410245	RECONSTRUCTION & WIDENING FROM 4 LANES TO 6 LANES.	CONG DIST. 8	ROW	AFTER 97
	LENGTH(Miles/km): 11.10/17.85990		CONST	AFTER 97
	MANAGER: B FERGUSON (M)	FUND SOURCE: NAT'L HIGHWAY		
STATUS:	TURNER SGN 4-20-92 UTILITIES; ASHBURN SGN 6-12-92 PUB UTIL	FEDERAL HIGHWAY ADMIN FUNDS		
TURNER	I-75 FM N.CITY LIMITS OF TIFTON TO TURNER CTY LINE/SEE TIFT		PE NONE	$ 0
41024X	UNKNOWN / UNKNOWN	CONG DIST. 0 & 0	ROW NONE	$ 0
	LENGTH(Miles/km): .00/.00000 - EXIST. LANES: 0 /PROPOSED LANES: 0		CONST NONE	$ 0
	MANAGER: B FERGUSON	FUND SOURCE: UNKNOWN		
STATUS:		FEDERAL HIGHWAY ADMIN FUNDS		
		410240 IS AN ASSOCIATED PROJECT.		
TURNER	I-75 FM SR 159 NEAR ASHBURN TO 1 MILE S OF CR 117/CRISP		PE 1987	UNDERWAY
410250	RECONSTRUCTION & WIDENING FROM 4 LANES TO 6 LANES.	CONG DIST. 8	ROW 1997	$ 13000
	LENGTH(Miles/km): 16.50/26.54850		CONST	AFTER 97
	MANAGER: B FERGUSON (M)	FUND SOURCE: NAT'L HIGHWAY		
STATUS:	REQ TURNER AND CRISP DO UTILITIES 4-8-92.	FEDERAL HIGHWAY ADMIN FUNDS		
TURNER	I-75 REST AREAS #9&#10 IMPROVE SANITATION, LIGHTS, PARKING		PE 1994	UNDERWAY
410590	REST AREA / RECST. OR REHAB.	CONG DIST. 8	ROW NONE	$ 0
	LENGTH(Miles/km): .00/.00000 - EXIST. LANES: 0 /PROPOSED LANES: 0		CONST 1995	$ 1964
	MANAGER: J. GARLAND (C)	FUND SOURCE: I-STATE MAINT.	FED SHARE	$ 1768
STATUS:	NOT APPLICABLE	FEDERAL HIGHWAY ADMIN FUNDS	GA. SHARE	$ 196
			OTH SHARE	$
TURNER	I-75 REST AREAS #9 & 10 ENLRG RESTROOMS & UPGRADE TO ADA STD		PE 1994	UNDERWAY
410595	REST AREA / RECST. OR REHAB.	CONG DIST. 8	ROW NONE	$ 0
	LENGTH(Miles/km): .00/.00000 - EXIST. LANES: 2 /PROPOSED LANES: 4		CONST	AFTER 97
	MANAGER: J. GARLAND (C)	FUND SOURCE: I-STATE MAINT.		
STATUS:	NOT APPLICABLE	FEDERAL HIGHWAY ADMIN FUNDS		
TURNER	SR 32 OVER LITTLE SAND CREEK		PE 1995	UNDERWAY
431300	REPLACEMENT OF THE EXISTING BRIDGES(S). NO ADDED LANES.	CONG DIST. 8	ROW 1997	$ 1
	LENGTH(Miles/km): 1.00/1.60900		CONST	AFTER 97
	MANAGER: J. SHEFFIELD	FUND SOURCE: BRIDGE PROGRAM		
STATUS:		FEDERAL HIGHWAY ADMIN FUNDS		

Southeast Georgia
Regional Development Center

Atkinson
Bacon
Brantley
Charlton
Clinch
Coffee
Pierce
Ware

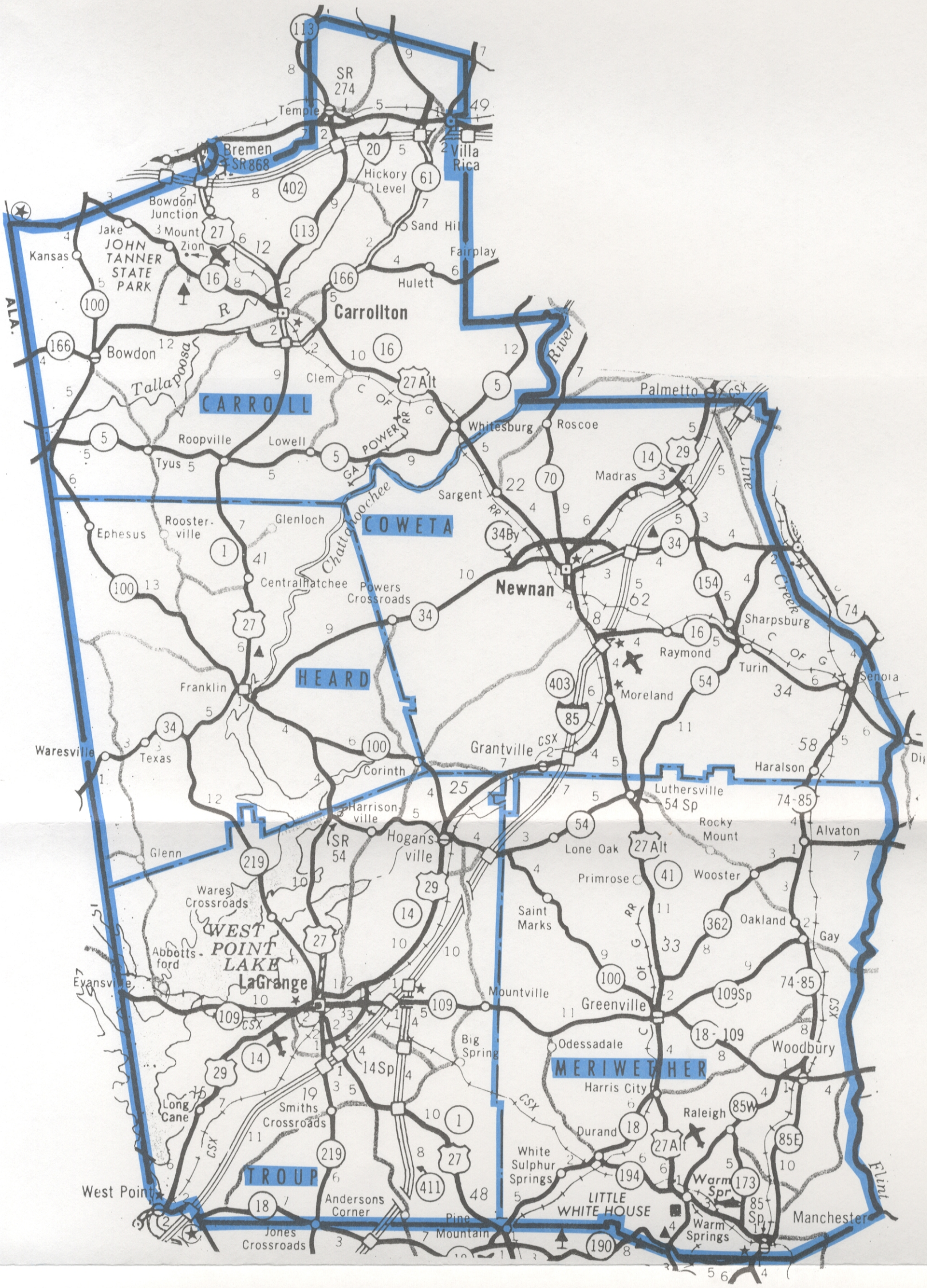

CHATTAHOOCHEE FLINT

10 0 10

SCALE IN MILES

COUNTY P.I.NO.	DESCRIPTION PROJECT DATA	COMMENTS	FISCAL YEAR	COST ESTS
ATKINSON	SR 31 @ UNNAMED CRK		PE 1990	UNDERWAY
421440	REPLACEMENT OF THE EXISTING BRIDGES(S). NO ADDED LANES.	CONG DIST. 8	ROW 1991	UNDERWAY
	LENGTH(Miles/km): .19/.30571		CONST	AFTER 97
	MANAGER: GENE POWELL (M)	FUND SOURCE: BRIDGE PROGRAM		
STATUS:	CO REFUSED UTIL 4/88; NO COST TO DOT ANTICIPATED. LGPA N/A	FEDERAL HIGHWAY ADMIN FUNDS		

COUNTY / P.I.NO.	DESCRIPTION / PROJECT D	COMMENTS	FISCAL YEAR	COST ESTS
BACON	SR 32/ALMA @ HURRICANE CREEK		PE NONE	$ 0
520910	REPLACEMENT OF THE EXISTING BRIDGES(S). FROM 2 TO 4 LANES.	CONG DIST. 1	ROW NONE	$ 0
	LENGTH(Miles/km): .65/1.04585		CONST 1996	$ 1661
	MANAGER: PETE BLOCKER	FUND SOURCE: BRIDGE PROGRAM	FED SHARE	$ 1329
STATUS:	BACON SIGNED UTILITIES 6-17-91	FEDERAL HIGHWAY ADMIN FUNDS	GA. SHARE	$ 332
			OTH SHARE	$
BACON	SR 32, EB MP 13.4-14.6; REALIGN SR 203 @ SR 32		PE 1992	UNDERWAY
522120	ADDITION OF A PASSING LANE.	CONG DIST. 1	ROW 1995	$ 12
	LENGTH(Miles/km): 1.20/1.93080		CONST 1996	$ 450
	MANAGER: PETE BLOCKER	FUND SOURCE: SURFACE TRANSPORT.	FED SHARE	$ 360
STATUS:	BACON SGN FOR UTILITIES ON 6-1-92.	FEDERAL HIGHWAY ADMIN FUNDS	GA. SHARE	$ 90
			OTH SHARE	$
BACON	SR 32/ALMA FROM SR 4/PIERCE ST NE TO CR 323		PE 1992	UNDERWAY
522125	RECONSTRUCTION & WIDENING FROM 2 LANES TO 4 LANES.	CONG DIST. 1	ROW 1993	UNDERWAY
	LENGTH(Miles/km): 3.10/4.98790		CONST 1996	$ 1997
	MANAGER: PETE BLOCKER	FUND SOURCE: SURFACE TRANSPORT.	FED SHARE	$ 1598
STATUS:	CITY OF ALMA SGN 5/21/90, BACON CO SGN 9/19/90 FOR UTILITIES	FEDERAL HIGHWAY ADMIN FUNDS	GA. SHARE	$ 399
			OTH SHARE	$

COUNTY P.I.NO.	DESCRIPTION PROJECT DATA	COMMENTS	FISCAL YEAR	COST ESTS
BRANTLEY	CR 11 @ MILL CREEK WEST OF HOBOKEN		PE 1994	UNDERWAY
570925	REPLACEMENT OF THE EXISTING BRIDGES(S). NO ADDED LANES.	CONG DIST. 1	ROW LOCL	
	LENGTH(Miles/km): .20/.32180		CONST 1996	$ 243
	MANAGER: PETE BLOCKER	FUND SOURCE: BRIDGE PROGRAM	FED SHARE	$ 194
STATUS:	BRANTLEY SGN DO ROW, UTILITIES & DETOURS 10-19-93	FEDERAL HIGHWAY ADMIN FUNDS	GA. SHARE	$ 49
			OTH SHARE	$

COUNTY / P.I.NO.	DESCRIPTION / PROJECT DATA	COMMENTS	FISCAL YEAR	COST ESTS
CHARLTON	SR 852/FOLKSTON FM CR 138 NE ON NEW LOC TO US 1		PE 1992	UNDERWAY
521900	BRIDGES / RECST. OR REHAB.	CONG DIST. 1	ROW 1992	UNDERWAY
	LENGTH(Miles/km): .50/.80450		CONST 1995	$ 2118
	MANAGER: PETE BLOCKER	FUND SOURCE: SURFACE TRANSPORT.	FED SHARE	$ 1694
STATUS:	CITY OF FOLKSTON SIGNED 1/5/90 FOR UTILITIES.	FEDERAL HIGHWAY ADMIN FUNDS	GA. SHARE	$ 424
			OTH SHARE	$
CHARLTON	SR 40 E/FOLKSTON: 1)EB MP 1.65-3.0; 2)WB MP 3.7-5.2		PE 1992	UNDERWAY
522350	ADDITION OF A PASSING LANE.	CONG DIST. 1	ROW 1995	$ 13
	LENGTH(Miles/km): 2.85/4.58565		CONST 1996	$ 712
	MANAGER: PETE BLOCKER	FUND SOURCE: SURFACE TRANSPORT.	FED SHARE	$ 570
STATUS:	REQ CHARLTON COUNTY DO UTILITIES 7-25-94	FEDERAL HIGHWAY ADMIN FUNDS	GA. SHARE	$ 142
			OTH SHARE	$
CHARLTON	SR 94 @ ST MARYS RIVER AT FLORIDA STATE LINE		PE 1993	UNDERWAY
531300	REPLACEMENT OF THE EXISTING BRIDGES(S). NO ADDED LANES.	CONG DIST. 1	ROW 1996	$ 2
	LENGTH(Miles/km): .60/.96540		CONST 1997	$ 2742
	MANAGER: PETE BLOCKER	FUND SOURCE: BRIDGE PROGRAM	FED SHARE	$ 2194
STATUS:	AGREEMENT SENT TO FLORIDA 4-20-93	FEDERAL HIGHWAY ADMIN FUNDS	GA. SHARE	$ 823
			OTH SHARE	$ 1371

COUNTY P.I.NO.	DESCRIPTION PROJECT DATA	COMMENTS	FISCAL YEAR	COST ESTS
CLINCH	SR 38/US 84 @ SUWANNOOCHEE CREEK		PE 1992	UNDERWAY
422055	REHAB. OF THE EXISTING BRIDGE(S). FROM 2 LANES TO 4 LANES.	CONG DIST. 8	ROW NONE	$ 0
	LENGTH(Miles/km): .20/.32180		CONST	AFTER 97
	MANAGER: GENE POWELL (M)	FUND SOURCE: BRIDGE PROGRAM		
STATUS:	REQ LANIER & CLINCH DO UTILITIES 6-3-92	FEDERAL HIGHWAY ADMIN FUNDS		
CLINCH	SR 187 @ SUWANNOOCHEE CRK OFLW S/HOMERVILLE		PE 1992	UNDERWAY
431065	REPLACEMENT OF THE EXISTING BRIDGES(S). NO ADDED LANES.	CONG DIST. 8	ROW 1995	$ 1
	LENGTH(Miles/km): 1.00/1.60900		CONST 1995	$ 275
	MANAGER: J. SHEFFIELD	FUND SOURCE: BRIDGE PROGRAM	FED SHARE	$ 220
STATUS:	CLINCH COUNTY REFUSED 2-20-92	FEDERAL HIGHWAY ADMIN FUNDS	GA. SHARE	$ 55
			OTH SHARE	$
CLINCH	SR 89/US 441 INTERSECTION IMPROVEMENT AT SR 177 AND SR 94		PE 1997	$ 6
431490	INTERSECTION IMPROVEMENT / SAFETY	CONG DIST. 8	ROW LOCL	
	LENGTH(Miles/km): .35/.56315 - EXIST. LANES: 0 /PROPOSED LANES: 0		CONST	AFTER 97
	MANAGER: J. SHEFFIELD	FUND SOURCE: HWY. SAFETY		
STATUS:	CONTACT TRAFFIC OPERATIONS	FEDERAL HIGHWAY ADMIN FUNDS		

COUNTY / P.I.NO.	DESCRIPTION / PROJECT DATA	COMMENTS	FISCAL YEAR	COST ESTS
COFFEE	SR 135/ US 221/ IN DOUGLAS @ .VENTEEN MILE RIVER		PE 1986	UNDERWAY
421240	REHAB. OF THE EXISTING BRIDGE(S). FROM 2 LANES TO 5 LANES.	CONG DIST. 8	ROW NONE	$ 0
	LENGTH(Miles/km): .46/.74014		CONST 1995	$ 921
	MANAGER: J. SHEFFIELD	FUND SOURCE: BRIDGE PROGRAM	FED SHARE	$ 737
STATUS:	SGN CITY/DOUGLAS FOR UTIL 5-9-89; CO SGN 6-14-85 UTILITIES	FEDERAL HIGHWAY ADMIN FUNDS	GA. SHARE	$ 184
			OTH SHARE	$
COFFEE	SR 135 FM SR 32/DOUGLAS NE TO N DOUGLAS BYP		PE 1992	UNDERWAY
421320	RECONSTRUCTION & WIDENING FROM 2 LANES TO 5 LANES.	CONG DIST. 8	ROW LOCL	
	LENGTH(Miles/km): 3.10/4.98790		CONST 1995	$ 2310
	MANAGER: J. SHEFFIELD	FUND SOURCE: SURFACE TRANSPORT.	FED SHARE	$ 1848
STATUS:	DOUGLAS SGN 7-9-90 ROW/UTIL;LETTER FROM CO WILL DO ROW 6/92	FEDERAL HIGHWAY ADMIN FUNDS	GA. SHARE	$ 462
			OTH SHARE	$
COFFEE	SR 32/DOUGLAS FM W CL TO E/SR 206..INCL 1-WAY PAIR		PE 1992	UNDERWAY
421340	RECONSTRUCTION & WIDENING FROM 2 LANES TO 5 LANES.	CONG DIST. 8	ROW 1995	$ 2780
	LENGTH(Miles/km): 3.57/5.74413		CONST 1997	$ 4402
	MANAGER: M. REYNOLDS	FUND SOURCE: SURFACE TRANSPORT.	FED SHARE	$ 3522
STATUS:	CITY OF DOUGLAS SIGNED 5/8/89 FOR UTILITIES.	FEDERAL HIGHWAY ADMIN FUNDS	GA. SHARE	$ 880
			OTH SHARE	$
COFFEE	SR 32 FM W/CR 296 EAST TO WEST CITY LIMITS OF DOUGLAS		PE 1992	UNDERWAY
421345	RECONSTRUCTION & WIDENING FROM 2 LANES TO 4 LANES.	CONG DIST. 8	ROW	AFTER 97
	LENGTH(Miles/km): 4.13/6.64517		CONST	AFTER 97
	MANAGER: M. REYNOLDS(CM)	FUND SOURCE: SURFACE TRANSPORT.		
STATUS:	COUNTY SGN UTIL 11-19-91;CITY/DOUGLAS SGN UTIL 11-1-91.	FEDERAL HIGHWAY ADMIN FUNDS		
COFFEE	SR 31/US 441 @ MILL CREEK		PE 1992	UNDERWAY
422250	REPLACEMENT OF THE EXISTING BRIDGES(S). FROM 2 TO 4 LANES.	CONG DIST. 8	ROW NONE	$ 0
	LENGTH(Miles/km): .10/.16090		CONST	AFTER 97
	MANAGER: J. GRAYBEAL (M)	FUND SOURCE: BRIDGE PROGRAM		
STATUS:	COFFEE SGN 2-23-89 FOR UTILITIES	FEDERAL HIGHWAY ADMIN FUNDS		
COFFEE	SR 135 AT MCDONALD ROAD IN DOUGLAS	ALBANY TIP # 422350	PE 1994	UNDERWAY
422350	TURN LANES / SAFETY	CONG DIST. 8	ROW LOCL	
	LENGTH(Miles/km): .74/1.19066 - EXIST. LANES: 2 /PROPOSED LANES:	3	CONST 1997	$ 189
	MANAGER: J. SHEFFIELD	FUND SOURCE: NAT'L HIGHWAY	FED SHARE	$ 189
STATUS:	REQ CITY OF DOUGLAS DO ROW & UTILITIES 6-27-94 OTO	FEDERAL HIGHWAY ADMIN FUNDS	GA. SHARE	$
			OTH SHARE	$
COFFEE	SR 135 @ INTERSECTION OF CR 579; CR 146; CR 148		PE 1993	UNDERWAY
431250	INTERSECTION IMPROVEMENT / SAFETY	CONG DIST. 2	ROW 1995	$ 15
	LENGTH(Miles/km): 1.00/1.60900 - EXIST. LANES: 2 /PROPOSED LANES:	3	CONST 1995	$ 433
	MANAGER: J. SHEFFIELD	FUND SOURCE: HWY. SAFETY	FED SHARE	$ 390
STATUS:	COFFEE SGN FOR UTILITIES 5-8-92 OTO	FEDERAL HIGHWAY ADMIN FUNDS	GA. SHARE	$ 43
			OTH SHARE	$

COUNTY / P.I.NO.	DESCRIPTION / PROJECT DATA		COMMENTS	FISCAL YEAR	COST ESTS
COFFEE	SR 158 AT SHIRLEY AVENUE IN DOUGLAS			PE 1994	UNDERWAY
442600	TURN LANES / SAFETY		CONG DIST. 8	ROW LOCL	
	LENGTH(Miles/km): .50/.80450 - EXIST. LANES: 3 /PROPOSED LANES: 5			CONST 1996	$ 130
	MANAGER: J. SHEFFIELD		FUND SOURCE: HWY. SAFETY	FED SHARE	$ 130
STATUS:	REQ CITY OF DOUGLAS DO ROW & UTILITIES 6-27-94	OTO	FEDERAL HIGHWAY ADMIN FUNDS	GA. SHARE	$
				OTH SHARE	$
COFFEE	SR 206/PERIMETER RD FM SR 32 TO SR 31 IN DOUGLAS			PE 1992	UNDERWAY
450380	RECONSTRUCTION & WIDENING FROM 2 LANES TO 5 LANES.		CONG DIST. 8	ROW 1995	$ 50
	LENGTH(Miles/km): 1.80/2.89620			CONST	AFTER 97
	MANAGER: J. LINDSEY (M)		FUND SOURCE: SURFACE TRANSPORT.		
STATUS:	COFFEE SGN 10-14-93 PUBLIC UTIL; DOUGLAS SGN 10-11-93 UTIL		FEDERAL HIGHWAY ADMIN FUNDS		
COFFEE	CR 598 OVER BEAR CREEK @ HILLARDS LAKE 5 MILES SW OF DOUGLAS			PE 1995	$ 8
471080	REPLACEMENT OF THE EXISTING BRIDGES(S). NO ADDED LANES.		CONG DIST. 8	ROW LOCL	
	LENGTH(Miles/km): .22/.35398			CONST 1996	$ 257
	MANAGER: J. SHEFFIELD		FUND SOURCE: BRIDGE PROGRAM	FED SHARE	$ 206
STATUS:	REQ COFFEE COUNTY DO ROW, UTILITIES & DETOURS 9-22-94		FEDERAL HIGHWAY ADMIN FUNDS	GA. SHARE	$ 51
				OTH SHARE	$

COUNTY / P.I.NO.	DESCRIPTION / PROJECT DATA	COMMENTS	FISCAL YEAR	COST ESTS
PIERCE	COUNTY OPERATED PUBLIC TRANSIT SERVICE			
5B1314	TRANSIT PROJECTS / OPERATIONS	CONG DIST. 1		
	FUNDS RECIPIENT: PIERCE		OPERATING 1995	$ 41
	MANAGER: STEVE KISH	FUND SOURCE: RURAL TRANSIT	FED SHARE	$ 24
STATUS:		FEDERAL TRANSIT ADMIN FUNDS	GA. SHARE	$
			OTH SHARE	$ 17
PIERCE	COUNTY OPERATED PUBLIC TRANSIT SERVICE			
5B1315	TRANSIT PROJECTS / OPERATIONS	CONG DIST. 1		
	FUNDS RECIPIENT: PIERCE		OPERATING 1996	$ 43
	MANAGER: STEVE KISH	FUND SOURCE: RURAL TRANSIT	FED SHARE	$ 25
STATUS:		FEDERAL TRANSIT ADMIN FUNDS	GA. SHARE	$
			OTH SHARE	$ 18
PIERCE	COUNTY OPERATED PUBLIC TRANSIT SERVICE			
5B7074	TRANSIT PROJECTS / OPERATIONS	CONG DIST. 1		
	FUNDS RECIPIENT: PIERCE		OPERATING 1997	$ 45
	MANAGER: STEVE KISH	FUND SOURCE: RURAL TRANSIT	FED SHARE	$ 26
STATUS:		FEDERAL TRANSIT ADMIN FUNDS	GA. SHARE	$
			OTH SHARE	$ 19
PIERCE	ONE CONVERSION VAN/LIFT			
5C8033	TRANSIT PROJECTS / CAPITAL	CONG DIST. 1		
	FUNDS RECIPIENT: PIERCE		CAPITAL 1996	$ 32
	MANAGER: STEVE KISH	FUND SOURCE: RURAL TRANSIT	FED SHARE	$ 26
STATUS:		FEDERAL TRANSIT ADMIN FUNDS	GA. SHARE	$ 3
			OTH SHARE	$ 3
PIERCE	SR 203 @ ALABAHA RIVER OFLW NW/BLACKSHEAR		PE 1993	UNDERWAY
531280	REPLACEMENT OF THE EXISTING BRIDGES(S). NO ADDED LANES.	CONG DIST. 1	ROW 1995	$ 5
	LENGTH(Miles/km): .25/.40225		CONST 1996	$ 386
	MANAGER: PETE BLOCKER	FUND SOURCE: BRIDGE PROGRAM	FED SHARE	$ 309
STATUS:	PIERCE SIGNED FOR UTILITIES 3-4-92	FEDERAL HIGHWAY ADMIN FUNDS	GA. SHARE	$ 77
			OTH SHARE	$
PIERCE	SR 203 @ ALABAHA RIVER NW/BLACKSHEAR		PE 1993	UNDERWAY
531285	REPLACEMENT OF THE EXISTING BRIDGES(S). NO ADDED LANES.	CONG DIST. 1	ROW 1995	$ 1
	LENGTH(Miles/km): .25/.40225		CONST 1996	$ 745
	MANAGER: PETE BLOCKER	FUND SOURCE: BRIDGE PROGRAM	FED SHARE	$ 596
STATUS:	REQ PIERCE COUNTY DO UTILITIES 1-24-92	FEDERAL HIGHWAY ADMIN FUNDS	GA. SHARE	$ 149
			OTH SHARE	$
PIERCE	SR 15 OVER BURNEY BRANCH IN BLACKSHEAR		PE 1994	UNDERWAY
532470	REPLACEMENT OF THE EXISTING BRIDGES(S). NO ADDED LANES.	CONG DIST. 1	ROW 1996	$ 1
	LENGTH(Miles/km): .00/.00000		CONST 1997	$ 627
	MANAGER: PETE BLOCKER	FUND SOURCE: BRIDGE PROGRAM	FED SHARE	$ 502
STATUS:	REQ CITY DO UTILITIES & COUNTY DO PUBLIC UTIL 9-21-94	FEDERAL HIGHWAY ADMIN FUNDS	GA. SHARE	$ 125
			OTH SHARE	$

COUNTY P.I.NO.	DESCRIPTION PROJECT DATA	COMMENTS	FISCAL YEAR	COST ESTS
WARE 422125	SR 38/US 84 @ SUWANNEE CRK REHAB. OF THE EXISTING BRIDGE(S). FROM 2 LANES TO 4 LANES. LENGTH(Miles/km): .10/.16090 MANAGER: GENE POWELL (M) STATUS:	CONG DIST. 1 FUND SOURCE: BRIDGE PROGRAM FEDERAL HIGHWAY ADMIN FUNDS	PE 1995 ROW NONE CONST	$ 4 $ 0 AFTER 97
WARE 521530	SR 4/US 1/WAYCROSS FM N/BLACKSHEAR AVE TO CR 465 @ JAMESTOWN RECONSTRUCTION & WIDENING FROM 2 LANES TO 4 LANES. LENGTH(Miles/km): 1.30/2.09170 MANAGER: PETE BLOCKER STATUS: COUNTY REFUSED 6-6-91; DOT TO BUY ROW 11-13-92	CONG DIST. 1 FUND SOURCE: NAT'L HIGHWAY FEDERAL HIGHWAY ADMIN FUNDS	PE 1992 ROW CONST	UNDERWAY AFTER 97 AFTER 97
WARE 522775	SR 38/US 84 OVER GREASY BRANCH, LITTLE & BIG ALLIGATOR CREEK REHAB. OF THE EXISTING BRIDGE(S). FROM 2 LANES TO 4 LANES. LENGTH(Miles/km): .10/.16090 MANAGER: M GANNAWAY (M) STATUS:	CONG DIST. 1 FUND SOURCE: BRIDGE PROGRAM FEDERAL HIGHWAY ADMIN FUNDS	PE 1995 ROW NONE CONST	UNDERWAY $ 0 AFTER 97
WARE 570970	ALONG SR 4 FROM L.S. WALKER SP TO WAYCROSS & LANDSCAPING BICYCLE/PED. FACILITY / ENHANCEMENT LENGTH(Miles/km): .00/.00000 - EXIST. LANES: 0 /PROPOSED LANES: 0 MANAGER: NEAL WILKES STATUS: LGPA TO BE DONE BY CONTRACT	CONG DIST. 1 FUND SOURCE: TRANS. ENHANCE. FEDERAL HIGHWAY ADMIN FUNDS	PE LOCL ROW NONE CONST 1997 FED SHARE GA. SHARE OTH SHARE	$ 0 $ 1250 $ 1000 $ $ 250
WARE 570980	RESTORE DEPOT & RAILWAY EXPRESS IN WAYCROSS HISTORIC FACILITIES / ENHANCEMENT LENGTH(Miles/km): .00/.00000 - EXIST. LANES: 0 /PROPOSED LANES: 0 MANAGER: NEAL WILKES STATUS: LGPA TO BE DONE BY CONTRACT	CONG DIST. 1 FUND SOURCE: TRANS. ENHANCE. FEDERAL HIGHWAY ADMIN FUNDS	PE 1995 ROW NONE CONST 1996 FED SHARE GA. SHARE OTH SHARE	$ 80 $ 0 $ 1170 $ 936 $ 16 $ 250

Southwest Georgia
Regional Development Center

Baker
Calhoun
Colquitt
Decatur
Dougherty
Early
Grady
Lee
Miller
Mitchell
Seminole
Terrell
Thomas
Worth

CENTRAL SAVANNAH RIVER AREA

SCALE IN MILES
10 0 10

COUNTY P.I.NO.	DESCRIPTION PROJECT DATA	COMMENTS	FISCAL YEAR	COST ESTS
COLQUITT	SR 33: CSX RR OVER SR 33 0.3 MI N OF SQUARE IN MOULTRIE		PE NONE	$ 0
422000	BRIDGE REMOVAL / NEW CONSTRUCTION	CONG DIST. 2	ROW 1995	UNDERWAY
	LENGTH(Miles/km): .17/.27353 - EXIST. LANES: 2 /PROPOSED LANES: 2		CONST 1995	$ 259
	MANAGER: J. SHEFFIELD	FUND SOURCE: SURFACE TRANSPORT.	FED SHARE	$ 207
STATUS:	MOULTRIE SGN 7-7-94 UTIL & 50% ROW; COUNTY HAS NO UTIL 5/92	FEDERAL HIGHWAY ADMIN FUNDS	GA. SHARE	$ 52
			OTH SHARE	$
COLQUITT	SR 37/W. CENTRAL AVE @ 11TH ST NB&SB IN MOULTRIE & SIGNALS		PE NONE	$ 0
442490	TURN LANES / SAFETY	CONG DIST. 8	ROW LOCL	
	LENGTH(Miles/km): .50/.80450 - EXIST. LANES: 2 /PROPOSED LANES: 3		CONST 1995	$ 125
	MANAGER: J. SHEFFIELD	FUND SOURCE: HWY. SAFETY	FED SHARE	$ 113
STATUS:	CITY/MOULTRIE SGN 12-23-92 ROW & UTIL. OTO	FEDERAL HIGHWAY ADMIN FUNDS	GA. SHARE	$ 13
			OTH SHARE	$
COLQUITT	CR 477/COOL SPRINGS RD @ INDIAN CK 2 MI NE OF MOULTRIE		PE NONE	$ 0
442670	REPLACEMENT OF THE EXISTING BRIDGES(S). NO ADDED LANES.	CONG DIST. 2	ROW LOCL	
	LENGTH(Miles/km): .22/.35398		CONST 1996	$ 426
	MANAGER: J. SHEFFIELD	FUND SOURCE: BRIDGE PROGRAM	FED SHARE	$ 341
STATUS:	COLQUITT COUNTY SIGNED 10-5-93 FOR ROW, UTILITIES & DETOURS	FEDERAL HIGHWAY ADMIN FUNDS	GA. SHARE	$ 85
			OTH SHARE	$
COLQUITT	FM LOWER MEIGS RD IN MOULTRIE S TO US 319 BP AND TO AIRPORT		PE LOCL	
471030	BICYCLE/PED. FACILITY / ENHANCEMENT	CONG DIST. 8 & 2	ROW NONE	$ 0
	LENGTH(Miles/km): .00/.00000 - EXIST. LANES: 0 /PROPOSED LANES: 0		CONST 1997	$ 568
	MANAGER: MEGAN STANLEY	FUND SOURCE: TRANS. ENHANCE.	FED SHARE	$ 454
STATUS:	LGPA TO BE DONE BY CONTRACT	FEDERAL HIGHWAY ADMIN FUNDS	GA. SHARE	$
			OTH SHARE	$ 114

COUNTY P.I.NO.	DESCRIPTION PROJECT DATA	COMMENTS	FISCAL YEAR	COST ESTS
DECATUR	SR 309 @ BIG SLOUGH CREEK EAST OF SR 97		PE 1992	UNDERWAY
431050	REPLACEMENT OF THE EXISTING BRIDGES(S). NO ADDED LANES.	CONG DIST. 2	ROW 1995	$ 5
	LENGTH(Miles/km): .70/1.12630		CONST 1995	$ 409
	MANAGER: J. SHEFFIELD	FUND SOURCE: BRIDGE PROGRAM	FED SHARE	$ 327
STATUS:	DECATUR COUNTY SIGNED FOR UTILITIES 5-21-91	FEDERAL HIGHWAY ADMIN FUNDS	GA. SHARE	$ 82
			OTH SHARE	$

COUNTY / P.I.NO.	DESCRIPTION / PROJECT DATA	COMMENTS	FISCAL YEAR	COST ESTS
DOUGHERT	WHEELCHAIR LIFTS FOR PARATRANSIT VEHICLES (ADA)			
4D1013	TRANSIT PROJECTS / CAPITAL	CONG DIST. 2 & 8		
	FUNDS RECIPIENT: ALBANY PUBLIC TRANSIT SYSTEM		CAPITAL 1995	$ 25
	MANAGER: STEVE KISH	FUND SOURCE: URBAN TRANSIT	FED SHARE	$ 23
STATUS:	LGPA NOT APPLICABLE	FEDERAL TRANSIT ADMIN FUNDS	GA. SHARE	$ 2
			OTH SHARE	$ 1
DOUGHERT	WHEELCHAIR LIFTS FOR TRANSIT COACHES (ADA)			
4D1015	TRANSIT PROJECTS / CAPITAL	CONG DIST. 2 & 8		
	FUNDS RECIPIENT: ALBANY PUBLIC TRANSIT SYSTEM		CAPITAL 1997	$ 50
	MANAGER: STEVE KISH	FUND SOURCE: URBAN TRANSIT DISC.	FED SHARE	$ 45
STATUS:	LGPA NOT APPLICABLE	FEDERAL TRANSIT ADMIN FUNDS	GA. SHARE	$ 3
			OTH SHARE	$ 3
DOUGHERT	PARATRANSIT VANS,UST,SECURITY SYST,CAP.MAINT,OFFICE EQUIP,			
4D4011	TRANSIT PROJECTS / CAPITAL	CONG DIST. 2 & 8		
	FUNDS RECIPIENT: ALBANY PUBLIC TRANSIT SYSTEM		CAPITAL 1995	$ 362
	MANAGER: STEVE KISH	FUND SOURCE: URBAN TRANSIT	FED SHARE	$ 290
STATUS:	LGPA NOT APPLICABLE	FEDERAL TRANSIT ADMIN FUNDS	GA. SHARE	$ 36
			OTH SHARE	$ 36
DOUGHERT	BUS WASHER,VACUUM, INSTALL WHEELCHAIR LIFTS			
4D4012	TRANSIT PROJECTS / CAPITAL	CONG DIST. 2 & 8		
	FUNDS RECIPIENT: ALBANY PUBLIC TRANSIT SYSTEM		CAPITAL 1996	$ 216
	MANAGER: STEVE KISH	FUND SOURCE: URBAN TRANSIT	FED SHARE	$ 173
STATUS:	LGPA NOT APPLICABLE	FEDERAL TRANSIT ADMIN FUNDS	GA. SHARE	$ 22
			OTH SHARE	$ 22
DOUGHERT	WHEELCHAIR LIFTS,CAP. MAINT.,EQUIP.,FURNITURE,FAC. IMPROVE.			
4D4014	TRANSIT PROJECTS / CAPITAL	CONG DIST. 2 & 8		
	FUNDS RECIPIENT: ALBANY PUBLIC TRANSIT SYSTEM		CAPITAL 1997	$ 202
	MANAGER: STEVE KISH	FUND SOURCE: URBAN TRANSIT	FED SHARE	$ 162
STATUS:		FEDERAL TRANSIT ADMIN FUNDS	GA. SHARE	$ 20
			OTH SHARE	$ 20
DOUGHERT	PUBLIC TRANSIT SERVICE FOR THE CITY OF ALBANY			
4D4017	TRANSIT PROJECTS / OPERATIONS	CONG DIST. 2 & 8		
	FUNDS RECIPIENT: ALBANY PUBLIC TRANSIT SYSTEM		OPERATING 1995	$ 718
	MANAGER: STEVE KISH	FUND SOURCE: URBAN TRANSIT	FED SHARE	$ 359
STATUS:	LGPA NOT APPLICABLE	FEDERAL TRANSIT ADMIN FUNDS	GA. SHARE	$
			OTH SHARE	$ 359
DOUGHERT	PUBLIC TRANSIT SERVICE FOR THE CITY OF ALBANY			
4D4018	TRANSIT PROJECTS / OPERATIONS	CONG DIST. 2 & 8		
	FUNDS RECIPIENT: ALBANY PUBLIC TRANSIT SYSTEM		OPERATING 1996	$ 738
	MANAGER: STEVE KISH	FUND SOURCE: URBAN TRANSIT	FED SHARE	$ 369
STATUS:	LGPA NOT APPLICABLE	FEDERAL TRANSIT ADMIN FUNDS	GA. SHARE	$
			OTH SHARE	$ 369

COUNTY / P.I.NO.	DESCRIPTION / PROJECT DATA	COMMENTS	FISCAL YEAR		COST ESTS
DOUGHERT	PUBLIC TRANSIT SERVICE FOR ALBANY				
4D4019	TRANSIT PROJECTS / OPERATIONS	CONG DIST. 2 & 8			
	FUNDS RECIPIENT: ALBANY PUBLIC TRANSIT SYSTEM		OPERATING 1997		$ 760
	MANAGER: STEVE KISH	FUND SOURCE: URBAN TRANSIT		FED SHARE	$ 380
STATUS:		FEDERAL TRANSIT ADMIN FUNDS		GA. SHARE	$
				OTH SHARE	$ 380
DOUGHERT	CAP. MAINT. ITEMS, TOOLS,EQUIP,OFFICE FURN.,FACILITY IMPR.				
4D4021	TRANSIT PROJECTS / CAPITAL	CONG DIST. 2 & 8			
	FUNDS RECIPIENT: ALBANY PUBLIC TRANSIT SYSTEM		CAPITAL 1996		$ 73
	MANAGER: STEVE KISH	FUND SOURCE: URBAN TRANSIT DISC.		FED SHARE	$ 58
STATUS:		FEDERAL TRANSIT ADMIN FUNDS		GA. SHARE	$ 7
				OTH SHARE	$ 7
DOUGHERT	PURCHASE BUSES AND SHELTERS				
4D4023	TRANSIT PROJECTS / CAPITAL	CONG DIST. 8 & 2			
	FUNDS RECIPIENT: ALBANY PUBLIC TRANSIT SYSTEM		CAPITAL 1997		$ 1279
	MANAGER: STEVE KISH	FUND SOURCE: URBAN TRANSIT DISC.		FED SHARE	$ 1023
STATUS:		FEDERAL TRANSIT ADMIN FUNDS		GA. SHARE	$ 128
				OTH SHARE	$ 128
DOUGHERT	ELDERLY AND DISABLED VEHICLES AND EQUIPMENT				
4V1011	TRANSIT PROJECTS / CAPITAL	CONG DIST. 8 & 2			
	FUNDS RECIPIENT: AGENCIES IN DOUGHERTY MPO AREA		CAPITAL 1995		$ 21
	MANAGER: STEVE KISH	FUND SOURCE: ELDERLY & DISABLED FUND		FED SHARE	$ 17
STATUS:		FEDERAL TRANSIT ADMIN FUNDS		GA. SHARE	$ 2
				OTH SHARE	$ 2
DOUGHERT	ELDERLY AND DISABLED VEHICLES AND EQUIPMENT				
4V1012	TRANSIT PROJECTS / CAPITAL	CONG DIST. 8 & 2			
	FUNDS RECIPIENT: AGENCIES IN DOUGHERTY MPO AREA		CAPITAL 1996		$ 22
	MANAGER: STEVE KISH	FUND SOURCE: ELDERLY & DISABLED FUND		FED SHARE	$ 18
STATUS:		FEDERAL TRANSIT ADMIN FUNDS		GA. SHARE	$ 2
				OTH SHARE	$ 2
DOUGHERT	ELDERLY AND DISABLED VEHICLES AND EQUIPMENT				
4V7011	TRANSIT PROJECTS / CAPITAL	CONG DIST. 8 & 2			
	FUNDS RECIPIENT: AGENCIES IN DOUGHERTY COUNTY		CAPITAL 1997		$ 28
	MANAGER: STEVE KISH	FUND SOURCE: ELDERLY & DISABLED FUND		FED SHARE	$ 22
STATUS:		FEDERAL TRANSIT ADMIN FUNDS		GA. SHARE	$ 3
				OTH SHARE	$ 3
DOUGHERT	SR 91/ PHILEMA RD IN ALBANY @ MUCKAFOONEE CREEK	ALBANY TIP # B-1	PE 1986		UNDERWAY
421270	REPLACEMENT OF THE EXISTING BRIDGES(S). NO ADDED LANES.	CONG DIST. 8	ROW NONE		$ 0
	LENGTH(Miles/km): .26/.41834		CONST 1995		$ 1555
	MANAGER: D. CHURCH	FUND SOURCE: BRIDGE PROGRAM		FED SHARE	$ 1244
STATUS:	SIGNED BY ALBANY 3/24/87 FOR UTILITIES	FEDERAL HIGHWAY ADMIN FUNDS		GA. SHARE	$ 311
				OTH SHARE	$

COUNTY / P.I.NO.	DESCRIPTION / PROJECT DATA	COMMENTS	FISCAL YEAR	COST ESTS
DOUGHERT	PHILEMA RD FM SR 133 TO LEE CO LINE/EXCL BR @ MUCKAFOONEE CK	ALBANY TIP # H/R -3	PE 1992	UNDERWAY
421420	RECONSTRUCTION & WIDENING FROM 2 LANES TO 5 LANES.	CONG DIST. 8	ROW LOCL	
	LENGTH(Miles/km): 1.90/3.05710		CONST 1996	$ 3462
	MANAGER: D. CHURCH	FUND SOURCE: SURFACE TRANSPORT.	FED SHARE	$ 2770
STATUS:	CT REQ CO DO PE/DESIGN, UTILITIES & LANDSCAPING 9-14-94	FEDERAL HIGHWAY ADMIN FUNDS	GA. SHARE	$ 692
			OTH SHARE	$
DOUGHERT	SR 520/US 82/OGLETHORPE BLVD FM US 19 TO LOFTUS ST/ALBANY	ALBANY TIP # H/R -2	PE 1993	UNDERWAY
421580	RECONSTRUCTION & WIDENING FROM 4 LANES TO 6 LANES.	CONG DIST. 8	ROW 1993	UNDERWAY
	LENGTH(Miles/km): .50/.80450		CONST 1995	$ 1387
	MANAGER: D. CHURCH	FUND SOURCE: NAT'L HIGHWAY	FED SHARE	$ 1110
STATUS:	COUNTY SIGNED 2-6-89 FOR UTILITIES. (SALES TAX PROJECT)	FEDERAL HIGHWAY ADMIN FUNDS	GA. SHARE	$ 277
			OTH SHARE	$
DOUGHERT	SR 3/US 19 AT PROCTOR & GAMBLE IN ALBANY	ALBANY TIP # H/R -1	PE NONE	$ 0
422330	INTERSECTION IMPROVEMENT / SAFETY	CONG DIST. 2	ROW NONE	$ 0
	LENGTH(Miles/km): 1.00/1.60900 - EXIST. LANES: 0 /PROPOSED LANES: 0		CONST 1995	$ 30
	MANAGER: J. SHEFFIELD	FUND SOURCE: NAT'L HIGHWAY	FED SHARE	$ 30
STATUS:	CONTACT TRAFFIC OPERATIONS NOTE: NO UTILITY COST 12/93	FEDERAL HIGHWAY ADMIN FUNDS	GA. SHARE	$
			OTH SHARE	$
DOUGHERT	CR 539/DAWSON RD @ SR 520/US 82/LIBERTY XWAY...& LEE CO	ALBANY TIP # H/R-9	PE 1993	UNDERWAY
450400	BRIDGES / NEW CONSTRUCTION	CONG DIST. 8	ROW LOCL	
	LENGTH(Miles/km): 1.50/2.41350		CONST 1997	$ 4397
	MANAGER: D. CHURCH (M)	FUND SOURCE: DEMONSTRATION PROGRAM	FED SHARE	$ 3518
STATUS:	SGN DOUGHERTY 12-18-91 & LEE 12-12-91 ROW & UTIL; ALBANY N/A	FEDERAL HIGHWAY ADMIN FUNDS	GA. SHARE	$ 879
			OTH SHARE	$
DOUGHERT	SR 234/GILLIONVILLE RD FM EIGHT ML RD TO LOCKETT STATION RD	ALBANY TIP # H/R -7	PE 1997	$ 173
450490	RECONSTRUCTION & WIDENING FROM 2 LANES TO 4 LANES.	CONG DIST. 2	ROW LOCL	
	LENGTH(Miles/km): 2.17/3.49153		CONST	AFTER 97
	MANAGER: D. CHURCH	FUND SOURCE: SURFACE TRANSPORT.		
STATUS:		FEDERAL HIGHWAY ADMIN FUNDS		
DOUGHERT	SR 234/GILLIONVILLE RD FM LOCKETT STATION RD TO BEATTIE RD	ALBANY TIP # H/R-6	PE 1997	$ 62
450495	RECONSTRUCTION & WIDENING FROM 2 LANES TO 4 LANES.	CONG DIST. 2	ROW LOCL	
	LENGTH(Miles/km): .62/.99758		CONST	AFTER 97
	MANAGER: D. CHURCH	FUND SOURCE: SURFACE TRANSPORT.		
STATUS:		FEDERAL HIGHWAY ADMIN FUNDS		
DOUGHERT	D'TOWN ENHANCEMENT OF ALBANY/TRAILS,LANDSCAPING,RAIL TERMINA	ALBANY TIP # TSM-2	PE 1996	$ 50
470910	LANDSCAPING / ENHANCEMENT	CONG DIST. 8	ROW 1996	$ 200
	LENGTH(Miles/km): .00/.00000 - EXIST. LANES: 0 /PROPOSED LANES: 0		CONST 1996	$ 1844
	MANAGER: BRENT COOK	FUND SOURCE: TRANS. ENHANCE.	FED SHARE	$ 1475
STATUS:	TO BE DONE BY CONTRACT	FEDERAL HIGHWAY ADMIN FUNDS	GA. SHARE	$ 50
			OTH SHARE	$ 419

COUNTY / P.I.NO.	DESCRIPTION / PROJECT DATA	COMMENTS	FISCAL YEAR		COST ESTS
DOUGHERT	BRIDGE PAINTING PROJECT FOR FY 1995 IN DISTRICT #4		PE NONE	$	0
470990	BRIDGE PAINTING / MAINTENANCE	CONG DIST. 2	ROW NONE	$	0
	LENGTH(Miles/km): .00/.00000 - EXIST. LANES: 0 /PROPOSED LANES: 0		CONST 1995	$	1242
	MANAGER: L. SEABROOK	FUND SOURCE: SURFACE TRANSPORT.	FED SHARE	$	994
STATUS:	NOT APPLICABLE	FEDERAL HIGHWAY ADMIN FUNDS	GA. SHARE	$	248
			OTH SHARE	$	

COUNTY P.I.NO.	DESCRIPTION PROJECT DATA	COMMENTS	FISCAL YEAR	COST ESTS
EARLY	US 27 @ WAMBLE CREEK AND BLUE CREEK TRIBUTARY SO OF BLAKELY		PE 1992	UNDERWAY
421640	REPLACEMENT OF THE EXISTING BRIDGES(S). FROM 2 TO 4 LANES.	CONG DIST. 2	ROW NONE	$ 0
	LENGTH(Miles/km): .50/.80450		CONST 1997	$ 900
	MANAGER: J. GARLAND (M)	FUND SOURCE: BRIDGE PROGRAM	FED SHARE	$ 720
STATUS:	EARLY COUNTY SIGNED FOR UTILITIES 5-16-91.	FEDERAL HIGHWAY ADMIN FUNDS	GA. SHARE	$ 180
			OTH SHARE	$
EARLY	SR 62/BLAKELY FM WEST OF SR 200 TO EAST OF SR 62 BYP		PE 1992	UNDERWAY
422090	RECONSTRUCTION & WIDENING FROM 2 LANES TO 4 LANES.	CONG DIST. 2	ROW 1996	$ 10
	LENGTH(Miles/km): 1.69/2.71921		CONST	AFTER 97
	MANAGER: J. LINDSEY (M)	FUND SOURCE: SURFACE TRANSPORT.		
STATUS:	BLAKELY SGM 12-1-92 - UTILITIES; EARLY COUNTY N/A	FEDERAL HIGHWAY ADMIN FUNDS		
EARLY	SR 1 OVER BLUE CREEK TRIB		PE 1994	UNDERWAY
431320	REPLACEMENT OF THE EXISTING BRIDGES(S). NO ADDED LANES.	CONG DIST. 2	ROW 1996	$ 1
	LENGTH(Miles/km): .75/1.20675		CONST 1997	$ 369
	MANAGER: J. GARLAND	FUND SOURCE: BRIDGE PROGRAM	FED SHARE	$ 295
STATUS:	EARLY SGN FOR UTILITIES 8-2-94	FEDERAL HIGHWAY ADMIN FUNDS	GA. SHARE	$ 74
			OTH SHARE	$
EARLY	COHEELEE CREEK COVERED BRIDGE/CR 291 OVER COHEELEE CREEK		PE NONE	$ 0
471110	BRIDGES / ENHANCEMENT	CONG DIST. 2	ROW NONE	$ 0
	LENGTH(Miles/km): .00/.00000		CONST 1995	$ 49
	MANAGER: J. DIVANA	FUND SOURCE: TRANS. ENHANCE.	FED SHARE	$ 39
STATUS:	DOT WILL PROVIDE THE 20% MATCH	FEDERAL HIGHWAY ADMIN FUNDS	GA. SHARE	$ 10
			OTH SHARE	$

COUNTY / P.I.NO.	DESCRIPTION / PROJECT DATA	COMMENTS	FISCAL YEAR	COST ESTS
GRADY	SR 111 @ SOFKEE CRK N/CR 81		PE 1992	UNDERWAY
422180	REPLACEMENT OF THE EXISTING BRIDGES(S). NO ADDED LANES.	CONG DIST. 2	ROW 1995	$ 1
	LENGTH(Miles/km): .75/1.20675		CONST 1996	$ 531
	MANAGER: J. SHEFFIELD	FUND SOURCE: BRIDGE PROGRAM	FED SHARE	$ 425
STATUS:	GRADY SIGNED 2-18-92 FOR UTILITIES (NOT TO EXCEED $1,500.)	FEDERAL HIGHWAY ADMIN FUNDS	GA. SHARE	$ 106
			OTH SHARE	$
GRADY	SR 111 OVER TURKEY CREEK		PE 1994	UNDERWAY
431330	REPLACEMENT OF THE EXISTING BRIDGES(S). NO ADDED LANES.	CONG DIST. 2	ROW NONE	$ 0
	LENGTH(Miles/km): .23/.37007		CONST 1996	$ 525
	MANAGER: J. SHEFFIELD	FUND SOURCE: BRIDGE PROGRAM	FED SHARE	$ 420
STATUS:	GRADY COUNTY SIGNED FOR UTILITIES 12-7-93	FEDERAL HIGHWAY ADMIN FUNDS	GA. SHARE	$ 105
			OTH SHARE	$
GRADY	SR 188 OVER WEST BRANCH BARNETTS CREEK		PE 1994	UNDERWAY
442550	REPLACEMENT OF THE EXISTING BRIDGES(S). NO ADDED LANES.	CONG DIST. 2	ROW 1996	$ 1
	LENGTH(Miles/km): .75/1.20675		CONST 1997	$ 321
	MANAGER: J. SHEFFIELD	FUND SOURCE: BRIDGE PROGRAM	FED SHARE	$ 257
STATUS:	REQ GRADY COUNTY DO UTILITIES 9-21-94	FEDERAL HIGHWAY ADMIN FUNDS	GA. SHARE	$ 64
			OTH SHARE	$
GRADY	SR 188 OVER BARNETTS CREEK/THOMAS		PE 1994	UNDERWAY
442552	REPLACEMENT OF THE EXISTING BRIDGES(S). NO ADDED LANES.	CONG DIST. 2	ROW 1996	$ 1
	LENGTH(Miles/km): .75/1.20675		CONST 1997	$ 496
	MANAGER: J. SHEFFIELD	FUND SOURCE: BRIDGE PROGRAM	FED SHARE	$ 397
STATUS:	REQ GRADY & THOMAS COUNTIES DO UTILITIES 9-21-94	FEDERAL HIGHWAY ADMIN FUNDS	GA. SHARE	$ 99
		44255X IS AN ASSOCIATED PROJECT.	OTH SHARE	$

COUNTY P.I.NO.	DESCRIPTION PROJECT DATA	COMMENTS	FISCAL YEAR	COST ESTS
LEE	SR 91/PHILEMA RD FM DOUGHERTY CL TO GRAVES SPRING RD/CR 5	ALBANY TIP # H/R 4	PE 1993	UNDERWAY
421870	RECONSTRUCTION & WIDENING FROM 2 LANES TO 5 LANES.	CONG DIST. 8	ROW LOCL	
	LENGTH(Miles/km): 2.81/4.52129		CONST	AFTER 97
	MANAGER: M GANNAWAY	FUND SOURCE: SURFACE TRANSPORT.		
STATUS:	LEE COUNTY SIGNED 2/6/90 FOR ROW AND UTILITIES.	FEDERAL HIGHWAY ADMIN FUNDS		
LEE	CR 539/DAWSON RD @ SR 520...SEE DOUGHERTY CO -450400	ALBANY TIP # H/R-13	PE NONE	$ 0
45040X	UNKNOWN / UNKNOWN	CONG DIST. 0 & 0	ROW NONE	$ 0
	LENGTH(Miles/km): .00/.00000 - EXIST. LANES: 0 /PROPOSED LANES: 0		CONST NONE	$ 0
	MANAGER: D. CHURCH	FUND SOURCE: UNKNOWN		
STATUS:		FEDERAL HIGHWAY ADMIN FUNDS		
		450400 IS AN ASSOCIATED PROJECT.		

COUNTY P.I.NO.	DESCRIPTION PROJECT DATA	COMMENTS	FISCAL YEAR	COST ESTS
MILLER	SR 1/US 27 @ SPRING CREEK		PE 1990	UNDERWAY
421715	REHAB. OF THE EXISTING BRIDGE(S). FROM 2 LANES TO 4 LANES.	CONG DIST. 2	ROW NONE	$ 0
	LENGTH(Miles/km): .06/.09654		CONST 1995	$ 1169
	MANAGER: M GANNAWAY	FUND SOURCE: BRIDGE PROGRAM	FED SHARE	$ 935
STATUS:	CITY OF COLQUITT SGN 8/89 UTL;DOT PAY 2-24-93 PER C LEWIS.	FEDERAL HIGHWAY ADMIN FUNDS	GA. SHARE	$ 234
			OTH SHARE	$
MILLER	SR 310 FM DECATUR CO LINE TO SR 1/COLQUITT		PE 1992	UNDERWAY
431190	RECONSTRUCTION & WIDENING. NO LANE ADDITION PROPOSED.	CONG DIST. 2	ROW	AFTER 97
	LENGTH(Miles/km): 7.30/11.74570		CONST	AFTER 97
	MANAGER: J. SHEFFIELD	FUND SOURCE: SURFACE TRANSPORT.		
STATUS:	MILLER CO SGN 8-6-91, CITY/COLQUITT SGN 8-5-91 FOR UTILITIES	FEDERAL HIGHWAY ADMIN FUNDS		

COUNTY / P.I.NO.	DESCRIPTION / PROJECT DATA	COMMENTS	FISCAL YEAR	COST ESTS
MITCHELL	CR 250 @ BIG SLOUGH WEST OF CAMILLA		PE 1992	UNDERWAY
470880	REPLACEMENT OF THE EXISTING BRIDGES(S). NO ADDED LANES.	CONG DIST. 2	ROW LOCL	
	LENGTH(Miles/km): .53/.85277		CONST 1996	$ 537
	MANAGER: J. SHEFFIELD	FUND SOURCE: BRIDGE PROGRAM	FED SHARE	$ 430
STATUS:	MITCHELL COUNTY SIGNED ROW, UTILITIES & DETOURS 3-6-92	FEDERAL HIGHWAY ADMIN FUNDS	GA. SHARE	$ 107
			OTH SHARE	$
MITCHELL	RESTORE MITCHELL DRUG STORE/VISITOR CENTER IN CAMILLA		PE 1995	$ 20
471020	HISTORIC FACILITIES / ENHANCEMENT	CONG DIST. 2	ROW 1995	$ 45
	LENGTH(Miles/km): .00/.00000 - EXIST. LANES: 0 /PROPOSED LANES: 0		CONST 1997	$ 307
	MANAGER: MEGAN STANLEY	FUND SOURCE: TRANS. ENHANCE.	FED SHARE	$ 246
STATUS:	LGPA TO BE DONE BY CONTRACT	FEDERAL HIGHWAY ADMIN FUNDS	GA. SHARE	$ 14
			OTH SHARE	$ 75

COUNTY / P.I.NO.	DESCRIPTION / PROJECT DATA	COMMENTS	FISCAL YEAR	COST ESTS
SEMINOLE	SR 253 @ FISH POND DRAIN N OF SR 39		PE 1992	UNDERWAY
431080	REPLACEMENT OF THE EXISTING BRIDGES(S). NO ADDED LANES.	CONG DIST. 2	ROW 1995	$ 1
	LENGTH(Miles/km): .53/.85277		CONST 1995	$ 500
	MANAGER: J. SHEFFIELD	FUND SOURCE: BRIDGE PROGRAM	FED SHARE	$ 400
STATUS:	COUNTY SIGNED 7-8-91 FOR UTILITIES.	FEDERAL HIGHWAY ADMIN FUNDS	GA. SHARE	$ 100
			OTH SHARE	$
SEMINOLE	CR 49/GATOR POND ROAD OVER FISHPOND DRAIN		PE 1994	UNDERWAY
462470	REPLACEMENT OF THE EXISTING BRIDGES(S). NO ADDED LANES.	CONG DIST. 2	ROW LOCL	
	LENGTH(Miles/km): .50/.80450		CONST 1995	$ 252
	MANAGER: J. LINDSEY (M)	FUND SOURCE: BRIDGE PROGRAM	FED SHARE	$ 202
STATUS:	SEMINOLE SGN 9-14-92 FOR ROW, UTILITIES AND UTILITIES.	FEDERAL HIGHWAY ADMIN FUNDS	GA. SHARE	$ 50
			OTH SHARE	$

COUNTY P.I.NO.	DESCRIPTION PROJECT DATA	COMMENTS	FISCAL YEAR	COST ESTS
TERRELL	SR 49 @ KINCHAFOONEE CREEK / ALSO SUMTER CO		PE 1992	UNDERWAY
421980	REHABILITATION OF THE EXISTING BRIDGE(S). NO ADDED LANES.	CONG DIST. 2	ROW 1995	$ 1
	LENGTH(Miles/km): 1.50/2.41350		CONST 1996	$ 1435
	MANAGER: J. SHEFFIELD	FUND SOURCE: BRIDGE PROGRAM	FED SHARE	$ 1148
STATUS:	TERRELL SGN 8-7-91 AND SUMTER SGN 8-8-91 FOR UTILITIES.	FEDERAL HIGHWAY ADMIN FUNDS	GA. SHARE	$ 287
			OTH SHARE	$
TERRELL	SR 45 AT SR 520 IN DAWSON		PE 1994	UNDERWAY
422370	INTERSECTION IMPROVEMENT / SAFETY	CONG DIST. 2	ROW LOCL	
	LENGTH(Miles/km): .75/1.20675 - EXIST. LANES: 2 /PROPOSED LANES:	3	CONST 1996	$ 17
	MANAGER: J. SHEFFIELD	FUND SOURCE: NAT'L HIGHWAY	FED SHARE	$ 17
STATUS:	CITY OF DAWSON SIGNED 1-27-94 FOR ROW & UTILITIES	FEDERAL HIGHWAY ADMIN FUNDS	GA. SHARE	$
			OTH SHARE	$
TERRELL	SR 55 REALIGNMENT FM MP 6.6 TO MP 7.0 NORTH OF HEROD		PE NONE	$ 0
442570	RECONSTRUCTION & WIDENING. NO LANE ADDITION PROPOSED.	CONG DIST. 2	ROW 1996	$ 6
	LENGTH(Miles/km): .40/.64360		CONST 1997	$ 122
	MANAGER: J. SHEFFIELD	FUND SOURCE: SURFACE TRANSPORT.	FED SHARE	$ 98
STATUS:	\ERRELL SIGNED TO DO UTILITIES 1-10-94	FEDERAL HIGHWAY ADMIN FUNDS	GA. SHARE	$ 24
			OTH SHARE	$

COUNTY / P.I.NO.	DESCRIPTION / PROJECT DATA	COMMENTS	FISCAL YEAR	COST ESTS
THOMAS	SR 38/US 84 BUS @ [illegible] RR NW/THOMASVILLE		PE 1992	UNDERWAY
421970	REPLACEMENT OF THE EXISTING BRIDGES(S). NO ADDED LANES.	CONG DIST. 2	ROW 1995	$ 1
	LENGTH(Miles/km): 1.00/1.60900		CONST 1996	$ 2124
	MANAGER: J. SHEFFIELD	FUND SOURCE: BRIDGE PROGRAM	FED SHARE	$ 1699
STATUS:	THOMAS SGN PUB UTIL 2-12-92; THOMASVILLE SGN 2-12-92 UTIL.	FEDERAL HIGHWAY ADMIN FUNDS	GA. SHARE	$ 425
			OTH SHARE	$
THOMAS	SR 33 @ PISCOLA CREEK N OF BOSTON		PE 1992	UNDERWAY
431090	REPLACEMENT OF THE EXISTING BRIDGES(S). NO ADDED LANES.	CONG DIST. 2	ROW 1995	$ 1
	LENGTH(Miles/km): .50/.80450		CONST 1996	$ 751
	MANAGER: J. SHEFFIELD	FUND SOURCE: BRIDGE PROGRAM	FED SHARE	$ 601
STATUS:	THOMAS COUNTY SIGNED FOR UTILITIES 8-15-91.	FEDERAL HIGHWAY ADMIN FUNDS	GA. SHARE	$ 150
			OTH SHARE	$
THOMAS	METCALFE ROAD/CR 384 OVER PINE CREEK		PE 1994	UNDERWAY
442500	REHABILITATION OF THE EXISTING BRIDGE(S). NO ADDED LANES.	CONG DIST. 2	ROW LOCL	
	LENGTH(Miles/km): .23/.37007		CONST 1997	$ 329
	MANAGER: J. LINDSEY (M)	FUND SOURCE: BRIDGE PROGRAM	FED SHARE	$ 263
STATUS:	THOMAS COUNTY SGN 9-1-92 FOR ROW, UTILITIES & DETOURS	FEDERAL HIGHWAY ADMIN FUNDS	GA. SHARE	$ 66
			OTH SHARE	$
THOMAS	CS 245/PINE TREE BLVD @ OLIVE CK/THOMASVILLE		PE 1994	UNDERWAY
450460	REPLACEMENT OF THE EXISTING BRIDGES(S). NO ADDED LANES.	CONG DIST. 2	ROW LOCL	
	LENGTH(Miles/km): .11/.17699		CONST 1996	$ 160
	MANAGER: J. SHEFFIELD	FUND SOURCE: BRIDGE PROGRAM	FED SHARE	$ 128
STATUS:	CO SGN 10-26-93 & CITY SGN 11-9-93 FOR ROW, UTIL & DETOURS	FEDERAL HIGHWAY ADMIN FUNDS	GA. SHARE	$ 32
			OTH SHARE	$
THOMAS	CR 36/POPE ROAD OVER PISCOLA CREEK		PE 1993	UNDERWAY
470693	REPLACEMENT OF THE EXISTING BRIDGES(S). NO ADDED LANES.	CONG DIST. 2	ROW LOCL	
	LENGTH(Miles/km): .50/.80450		CONST 1996	$ 160
	MANAGER: J. SHEFFIELD	FUND SOURCE: BRIDGE PROGRAM	FED SHARE	$ 128
STATUS:	THOMAS SGN FOR ROW, UTILITIES & DETOURS 7-1-92.	FEDERAL HIGHWAY ADMIN FUNDS	GA. SHARE	$ 32
			OTH SHARE	$

COUNTY P.I.NO.	DESCRIPTION PROJECT DATA	COMMENTS	FISCAL YEAR	COST ESTS
WORTH	CR 164/ELM STREET OVER WARRIOR CREEK IN POULAN		PE 1993	UNDERWAY
470890	REPLACEMENT OF THE EXISTING BRIDGES(S). NO ADDED LANES.	CONG DIST. 8	ROW LOCL	
	LENGTH(Miles/km): 1.00/1.60900		CONST 1995	$ 251
	MANAGER: J. SHEFFIELD	FUND SOURCE: BRIDGE PROGRAM	FED SHARE	$ 201
STATUS:	WORTH SGN 5/92 PUB UTIL;POULAN SGN 4/92 ROW/UTIL/DETOURS	FEDERAL HIGHWAY ADMIN FUNDS	GA. SHARE	$ 50
			OTH SHARE	$

APPENDIX

GLOSSARY OF ACRONYMS AND ABBREVIATIONS

FUND SOURCE:

CATEGORIES OF FEDERAL HIGHWAY ACT (FHWA) FUNDING

CONG MIT./AIR QUAL - Congestion Mitigation / Air Quality
FED. LANDS - Federal Lands
HWY. SAFETY - Highway Safety
I-STATE MAINT. - Interstate Maintenance
I-STATE CONST. - Interstate Construction
NAT'L HIGHWAY - National Highway System
OLD URBAN SYSTEM - funds allocated to Georgia before ISTEA
SURFACE TRANSPORT. - Surface Transportation Program
TRANS. ENHANCE. - Transportation Enhancement Assistance

CATEGORIES OF FEDERAL TRANSIT ACT (FTA) FUNDING

URBAN TRANSIT DISC. - Discretionary assistance awarded on a competitive basis by the FTA; ADA or CAA indicates Americans with Disabilities Act project or Clean Air Act project.
URBAN TRANSIT - Urban Area assistance - can be capital or operating funds; ADA or CAA indicates Americans with Disabilities Act project or Clean Air Act project.
ELDERLY & DISABLED - Assistance for Elderly and Handicapped capital projects.
RURAL TRANSIT - Rural Area assistance - can be capital or operating funds.

OTHER ACRONYMS / ABBREVIATIONS

AL - Alternate
B OR BU OR BUS - Business Route
BYP - Bypass or Circumferential Route
BR - Bridge
CONG DIST. - Congressional District
CONST - Construction
CO - County
CONN - Connector
CL - County Line
CD - Collector-Distributor
CS - City Street
CR - County Road
CWP - Construction Work Program. The Construction Work Program includes projects in two phases Phase I (first three years of the

Program) and Phase II (next three years of the Program). The STIP is derived from Phase I projects.
EXT - Extension
FED SHARE - Federal Share of the cost of the project
FM - Indicates "from"
FRNTG - Frontage
GA. SHARE - Georgia Share of the cost of the project
HOV LANES - High Occupancy Vehicle lanes; designated lanes used exclusively for multiple-occupancy vehicles.
INT - Intersection, usually seen as "Smith Road Int Jones Street".

LGPA - Local Government Project Agreement. These agreements outline highway and bridge project responsibilities between the GDOT and the local government. The status line will indicate if an agreement has been requested, signed or refused (a signed or refused agreement would have the date of the transaction noted on the project description). Most LGPA address sharing responsibilities for right of way, utilities or detours.
LOC SHARE - Local Share of the cost of the project
ML - Milelog
N, S, E, W - North, South, East, West. May also be used in combinations of NE, SW etc.
NB, SB, EB, WB - North Bound, South Bound, East Bound, West Bound - indicating direction of movement. Sometimes will be shown as NBL, SBL, EBL or WBL to indicate North Bound Lane, South Bound Lane, East Bound Lane or West Bound Lane.
NOISE BARR. - Noise Barrier
PE - Preliminary Engineering indicates an early phase of project development that may include surveys, design, environmental and other work done in project development.
P.I. NO. - Project Item Number is unique to each project.
PPL or PL - Passing Lanes
PKWY - Parkway
RECST. OR REHAB. - Reconstruction or Rehabilitation
RR - Railroad Crossing
RTL OR LTL - Right Turn Lane or Left Turn Lane
R/W or ROW - Right of Way

SR - State Route
T&S PROJECT - Traffic and Safety Project
TIP - Transportation Improvement Program developed by the Metropolitan Planning Organizations
UTL OR UTIL - Utilities

04M095	Page 221	121690	Page 173	122490	Page 66
04M096	Page 221	121710	Page 65	122510	Page 295
04M097	Page 221	121720	Page 66	122520	Page 66
04MB95	Page 222	121730	Page 284	122560	Page 301
04MB96	Page 222	121740	Page 193	122600	Page 287
04MB97	Page 222	121780	Page 181	122680	Page 287
110230	Page 63	121810	Page 181	122720	Page 66
110231	Page 63	121950	Page 189	122740	Page 287
110233	Page 63	121970	Page 286	131080	Page 178
110235	Page 63	121980	Page 173	132040	Page 295
110250	Page 294	121990	Page 287	132070	Page 296
110330	Page 63	122010	Page 181	132100	Page 178
110360	Page 64	122012	Page 174	132130	Page 185
110400	Page 179	122015	Page 174	132150	Page 185
110410	Page 64	122017	Page 174	132160	Page 185
11041X	Page 28	122020	Page 181	132200	Page 182
110430	Page 64	122030	Page 181	132220	Page 284
110440	Page 64	122040	Page 172	132230	Page 182
11044W	Page 176	122060	Page 181	132250	Page 182
11044X	Page 284	122064	Page 181	132390	Page 174
11044Y	Page 171	122066	Page 182	132510	Page 174
11044Z	Page 294	122130	Page 193	132540	Page 186
110460	Page 176	122150	Page 295	132550	Page 296
110465	Page 180	12215X	Page 182	141605	Page 175
110470	Page 180	122160	Page 287	141800	Page 66
110475	Page 64	12216X	Page 295	141810	Page 183
11047X	Page 180	122170	Page 295	141830	Page 193
110510	Page 176	122180	Page 297	141840	Page 183
11051X	Page 185	122185	Page 297	141940	Page 175
110540	Page 180	122190	Page 297	141970	Page 299
11Y230	Page 64	122220	Page 182	141980	Page 299
11Y231	Page 64	122230	Page 191	141990	Page 176
11Y233	Page 65	122240	Page 182	142020	Page 290
120680	Page 65	12224X	Page 193	150140	Page 183
121340	Page 294	122250	Page 174	150190	Page 66
121360	Page 190	122350	Page 287	150200	Page 183
121490	Page 65	122365	Page 301	150210	Page 299
121590	Page 180	12236Z	Page 301	150215	Page 299
121600	Page 294	122370	Page 187	15021Y	Page 287
121604	Page 295	122390	Page 174	150250	Page 66
121620	Page 180	122400	Page 295	150260	Page 67
121673	Page 65	122420	Page 191	150290	Page 183
121676	Page 65	122440	Page 177	162390	Page 193
12167X	Page 180	122450	Page 177	162430	Page 183
121682	Page 65	122455	Page 178	16243X	Page 67

170728	Page 284	1B1005	Page 171	1D1017	Page 285
17072X	Page 67	1B1009	Page 290	1D1018	Page 285
170730	Page 183	1B1010	Page 290	1D1019	Page 285
170735	Page 184	1B1014	Page 173	1D1020	Page 285
170786	Page 297	1B1015	Page 173	1D1021	Page 286
170832	Page 190	1B1019	Page 177	1D1022	Page 286
170833	Page 190	1B1020	Page 177	1D1023	Page 286
170842	Page 186	1B1024	Page 179	1D7037	Page 62
170843	Page 186	1B1025	Page 179	1D7038	Page 62
170870	Page 192	1B1029	Page 185	1D7040	Page 62
170881	Page 193	1B1030	Page 185	1D7041	Page 62
170890	Page 178	1B1034	Page 187	1D7147	Page 62
170891	Page 178	1B1035	Page 187	1D7148	Page 62
170900	Page 187	1B1039	Page 189	1V1011	Page 286
170910	Page 188	1B1040	Page 189	1V1012	Page 286
170920	Page 288	1B1049	Page 301	1V1029	Page 62
170923	Page 288	1B1050	Page 301	1V1030	Page 63
170925	Page 288	1B1079	Page 294	1V7007	Page 286
170926	Page 288	1B1080	Page 294	1V7017	Page 63
170950	Page 67	1B7023	Page 171	210327	Page 95
170960	Page 288	1B7024	Page 290	210360	Page 95
170970	Page 288	1B7025	Page 173	210430	Page 95
170980	Page 288	1B7026	Page 177	210440	Page 95
170990	Page 290	1B7027	Page 179	210450	Page 95
170991	Page 291	1B7028	Page 185	210490	Page 95
171000	Page 296	1B7029	Page 294	21049X	Page 78
171001	Page 296	1B7030	Page 187	210500	Page 198
171002	Page 296	1B7031	Page 189	210530	Page 234
171015	Page 289	1B7032	Page 301	210560	Page 298
171020	Page 193	1C2009	Page 290	210565	Page 78
171030	Page 184	1C2010	Page 290	210590	Page 78
171040	Page 189	1C2014	Page 173	210610	Page 203
17104X	Page 178	1C2019	Page 177	210640	Page 234
171050	Page 190	1C2024	Page 179	210650	Page 198
171060	Page 184	1C2025	Page 179	210660	Page 199
171070	Page 296	1C2034	Page 187	210730	Page 91
171080	Page 186	1C8001	Page 173	21073X	Page 102
171100	Page 296	1C8002	Page 179	21073Z	Page 103
171120	Page 175	1C8003	Page 187	210740	Page 91
171140	Page 175	1C8023	Page 177	21Y430	Page 96
171145	Page 299	1C8024	Page 189	21Y440	Page 96
171150	Page 176	1C8025	Page 301	220105	Page 96
171155	Page 194	1D1011	Page 285	220107	Page 96
171170	Page 302	1D1012	Page 285	220680	Page 96
1B1004	Page 171	1D1014	Page 285	221130	Page 195

221180	Page 96	222360	Page 196	250430	Page 99
221185	Page 96	222370	Page 98	250470	Page 80
221328	Page 101	222390	Page 103	250475	Page 80
221329	Page 101	222430	Page 98	250490	Page 99
221360	Page 292	222450	Page 268	250500	Page 99
221410	Page 79	222460	Page 300	250550	Page 99
221470	Page 97	222545	Page 89	250570	Page 100
221532	Page 97	231000	Page 98	25U500	Page 100
221550	Page 97	231130	Page 82	262080	Page 80
221580	Page 97	231140	Page 204	262410	Page 80
221588	Page 97	231145	Page 83	262450	Page 90
221610	Page 292	23114X	Page 204	270680	Page 293
221620	Page 103	231180	Page 92	270681	Page 293
221640	Page 89	231182	Page 92	270800	Page 102
221645	Page 89	231230	Page 87	270840	Page 77
221762	Page 272	231240	Page 104	270860	Page 81
221764	Page 272	231260	Page 76	270870	Page 293
221790	Page 79	23126X	Page 87	27087X	Page 300
22179X	Page 97	231290	Page 234	27087Z	Page 102
221800	Page 79	231310	Page 86	270880	Page 100
221805	Page 79	231330	Page 86	270950	Page 251
221810	Page 199	231340	Page 197	270960	Page 105
221820	Page 199	231350	Page 79	270970	Page 92
221840	Page 268	231360	Page 90	270980	Page 88
22184X	Page 292	231370	Page 80	270990	Page 86
221860	Page 79	231380	Page 83	271000	Page 199
22186X	Page 97	231520	Page 262	271010	Page 234
221935	Page 273	231560	Page 87	271020	Page 300
222010	Page 199	23156X	Page 77	271025	Page 300
22201X	Page 197	240809	Page 98	27102X	Page 297
222020	Page 268	241670	Page 250	271060	Page 100
222030	Page 298	241970	Page 269	271070	Page 86
222040	Page 234	241980	Page 234	2B1089	Page 195
222050	Page 300	242100	Page 234	2B1090	Page 195
222052	Page 300	242150	Page 104	2B1094	Page 76
222070	Page 196	242160	Page 196	2B1095	Page 76
22207X	Page 270	242210	Page 80	2B1099	Page 78
222180	Page 250	242220	Page 90	2B1100	Page 78
222200	Page 203	242290	Page 251	2B1104	Page 197
222205	Page 204	24Y809	Page 98	2B1105	Page 197
222210	Page 82	250320	Page 98	2B1109	Page 82
222230	Page 79	25032X	Page 80	2B1110	Page 82
222300	Page 104	250340	Page 99	2B1114	Page 84
22230X	Page 85	250374	Page 99	2B1115	Page 84
222350	Page 98	250375	Page 99	2B1119	Page 292

2B1120	Page 292	2B7049	Page 102	2C8029	Page 250
2B1124	Page 85	2B7050	Page 203	2C8030	Page 250
2B1125	Page 85	2B7051	Page 103	2D2011	Page 93
2B1129	Page 87	2B7052	Page 105	2D2012	Page 94
2B1130	Page 87	2B7053	Page 272	2D2014	Page 94
2B1134	Page 89	2B7054	Page 250	2D2015	Page 94
2B1135	Page 89	2B7055	Page 250	2D2016	Page 94
2B1144	Page 198	2B7056	Page 250	2D2017	Page 94
2B1145	Page 198	2C2089	Page 195	2V1020	Page 94
2B1149	Page 90	2C2090	Page 195	2V1021	Page 94
2B1150	Page 90	2C2094	Page 76	2V7021	Page 95
2B1154	Page 91	2C2095	Page 76	310730	Page 115
2B1155	Page 91	2C2099	Page 78	310976	Page 69
2B1159	Page 298	2C2104	Page 197	31097X	Page 14
2B1160	Page 298	2C2109	Page 82	310980	Page 252
2B1164	Page 268	2C2119	Page 292	311000	Page 253
2B1165	Page 268	2C2124	Page 85	311120	Page 69
2B1169	Page 93	2C2125	Page 85	311130	Page 253
2B1170	Page 93	2C2129	Page 87	311155	Page 211
2B1179	Page 102	2C2134	Page 89	311300	Page 115
2B1180	Page 102	2C2149	Page 90	311380	Page 232
2B1184	Page 203	2C2154	Page 91	31138X	Page 233
2B1185	Page 203	2C2159	Page 298	311400	Page 253
2B1189	Page 103	2C2160	Page 298	311410	Page 253
2B1190	Page 103	2C2165	Page 268	311415	Page 253
2B1194	Page 105	2C2169	Page 93	311440	Page 211
2B1195	Page 105	2C2170	Page 93	311445	Page 211
2B1199	Page 272	2C2179	Page 102	311450	Page 211
2B1200	Page 272	2C2189	Page 103	311460	Page 253
2B7033	Page 195	2C2194	Page 105	311540	Page 266
2B7034	Page 76	2C2195	Page 105	311560	Page 253
2B7035	Page 78	2C2199	Page 272	311580	Page 254
2B7036	Page 197	2C2327	Page 272	311585	Page 254
2B7037	Page 82	2C8004	Page 195	311590	Page 254
2B7038	Page 84	2C8005	Page 76	31159X	Page 264
2B7039	Page 292	2C8006	Page 84	311600	Page 108
2B7040	Page 85	2C8007	Page 85	311610	Page 242
2B7041	Page 87	2C8008	Page 198	311612	Page 242
2B7042	Page 89	2C8009	Page 91	311615	Page 264
2B7043	Page 198	2C8010	Page 93	311630	Page 211
2B7044	Page 90	2C8011	Page 203	311640	Page 264
2B7045	Page 91	2C8012	Page 105	311660	Page 254
2B7046	Page 298	2C8026	Page 82	311670	Page 254
2B7047	Page 268	2C8027	Page 198	311675	Page 242
2B7048	Page 93	2C8028	Page 203	311685	Page 254

31168Z	Page 270	321850	Page 108	322560	Page 258
311690	Page 254	321860	Page 238	322570	Page 259
31169X	Page 264	321880	Page 113	322600	Page 249
311720	Page 212	321950	Page 38	322650	Page 39
31172W	Page 115	321960	Page 38	322670	Page 40
31172X	Page 209	321964	Page 38	322680	Page 70
311740	Page 264	321966	Page 38	322690	Page 247
311750	Page 255	321990	Page 271	331360	Page 70
311760	Page 69	322000	Page 255	331520	Page 237
311770	Page 212	322005	Page 255	33152X	Page 70
311780	Page 266	322010	Page 248	331530	Page 116
311790	Page 108	322030	Page 263	331540	Page 247
311820	Page 108	322050	Page 70	331550	Page 70
315095	Page 222	32205X	Page 14	331590	Page 209
315096	Page 222	322060	Page 108	331600	Page 257
315097	Page 222	322063	Page 109	331610	Page 245
315L95	Page 222	322065	Page 39	331620	Page 201
315L96	Page 223	32206X	Page 39	331630	Page 113
315L97	Page 223	32206Y	Page 39	331740	Page 109
315U95	Page 223	322100	Page 236	331750	Page 259
315U96	Page 223	322193	Page 246	331800	Page 116
315U97	Page 223	322197	Page 246	331820	Page 233
31Y440	Page 212	322210	Page 247	331830	Page 259
31Y450	Page 212	322230	Page 116	331840	Page 271
320955	Page 257	322240	Page 116	331850	Page 263
321145	Page 69	322250	Page 116	331860	Page 259
321310	Page 108	322270	Page 238	331865	Page 259
321370	Page 233	322280	Page 244	331930	Page 40
32137X	Page 264	322300	Page 219	331940	Page 267
321450	Page 108	322310	Page 247	331950	Page 238
321520	Page 69	322340	Page 109	331980	Page 70
321530	Page 69	322345	Page 109	331990	Page 70
321580	Page 207	322350	Page 39	332030	Page 201
321590	Page 258	322355	Page 39	332050	Page 237
321610	Page 242	322357	Page 39	332060	Page 232
321614	Page 242	322360	Page 264	332090	Page 109
321616	Page 242	322390	Page 109	332120	Page 259
321618	Page 243	322400	Page 109	332130	Page 259
321660	Page 267	322430	Page 247	332140	Page 260
321670	Page 212	322440	Page 232	332160	Page 212
321715	Page 116	322450	Page 267	332170	Page 110
321720	Page 116	32245X	Page 258	332180	Page 110
321750	Page 246	322460	Page 258	332190	Page 260
321810	Page 212	32246X	Page 271	332240	Page 267
321820	Page 237	322550	Page 238	33A095	Page 223

33A096	Page 223	350690	Page 213	371220	Page 209
33A097	Page 224	350710	Page 237	371230	Page 237
33C095	Page 224	350730	Page 213	371240	Page 112
33C096	Page 224	350750	Page 247	37124X	Page 114
33C097	Page 224	350760	Page 255	371250	Page 267
33CB95	Page 224	350780	Page 213	371260	Page 218
33CB96	Page 224	350785	Page 214	371270	Page 238
33CB97	Page 224	350790	Page 214	371280	Page 219
33D095	Page 225	350796	Page 214	371300	Page 112
33D096	Page 225	350820	Page 256	371302	Page 112
33D097	Page 225	350830	Page 260	371304	Page 112
33DB95	Page 225	350840	Page 260	371305	Page 239
33DB96	Page 225	350850	Page 214	371306	Page 112
33DB97	Page 225	350860	Page 214	371308	Page 112
33DL95	Page 225	350870	Page 214	371310	Page 114
33DL96	Page 226	350875	Page 214	371320	Page 256
33DL97	Page 226	350880	Page 215	3AA095	Page 227
33MS95	Page 226	350890	Page 215	3AA096	Page 227
33MS96	Page 226	350900	Page 260	3AA097	Page 227
33MS97	Page 226	350920	Page 117	3AAB95	Page 227
33NS95	Page 226	350930	Page 261	3AAB96	Page 227
33NS96	Page 226	350960	Page 256	3AAB97	Page 227
33NS97	Page 227	350980	Page 111	3B1204	Page 207
33Y750	Page 255	351060	Page 215	3B1205	Page 207
342340	Page 260	363720	Page 236	3B1209	Page 257
342480	Page 237	370725	Page 106	3B1210	Page 257
342490	Page 213	370761	Page 236	3B1219	Page 241
342621	Page 237	370781	Page 111	3B1220	Page 241
342630	Page 213	370810	Page 265	3B1229	Page 68
342780	Page 209	370811	Page 265	3B1230	Page 68
342830	Page 110	370812	Page 265	3B1234	Page 266
342895	Page 245	370824	Page 111	3B1235	Page 266
342900	Page 110	370825	Page 111	3B1239	Page 201
342930	Page 260	370826	Page 111	3B1240	Page 201
342940	Page 110	370920	Page 40	3B1249	Page 246
342945	Page 110	370940	Page 71	3B1250	Page 246
342950	Page 110	370941	Page 71	3B1254	Page 219
342955	Page 111	370950	Page 244	3B1255	Page 219
342960	Page 111	37095X	Page 247	3B1259	Page 115
342990	Page 113	371010	Page 215	3B1260	Page 115
350260	Page 213	371020	Page 261	3B1423	Page 241
350520	Page 255	371030	Page 256	3B1424	Page 241
350560	Page 255	371200	Page 238	3B1443	Page 270
350660	Page 106	371205	Page 238	3B1444	Page 270
350685	Page 213	371210	Page 243	3B7054	Page 207

3B7055	Page 257	3V7004	Page 252	422000	Page 323
3B7056	Page 241	3V7013	Page 38	422055	Page 318
3B7057	Page 241	3V7018	Page 69	422080	Page 206
3B7058	Page 68	3V7019	Page 258	422090	Page 329
3B7059	Page 266	3V7020	Page 211	422125	Page 322
3B7060	Page 201	410240	Page 312	422170	Page 312
3B7061	Page 246	410245	Page 313	422180	Page 330
3B7062	Page 219	41024X	Page 313	422190	Page 240
3B7063	Page 115	410250	Page 313	422250	Page 319
3B7064	Page 270	41025X	Page 240	422280	Page 310
3B7065	Page 113	410260	Page 240	422310	Page 206
3B7066	Page 113	410420	Page 306	422330	Page 327
3B7067	Page 113	410500	Page 310	422350	Page 319
3C2229	Page 68	410510	Page 306	422360	Page 310
3C2230	Page 68	410520	Page 306	422370	Page 335
3C2234	Page 266	410530	Page 306	431040	Page 303
3C2249	Page 246	41053X	Page 312	431050	Page 324
3C2254	Page 219	410580	Page 312	431060	Page 308
3C2259	Page 115	410590	Page 313	431065	Page 318
3C2423	Page 241	410595	Page 313	431080	Page 334
3C8013	Page 257	410600	Page 306	431090	Page 336
3C8014	Page 266	410605	Page 306	431190	Page 332
3C8015	Page 270	410620	Page 306	431250	Page 319
3C8030	Page 242	410630	Page 307	431290	Page 216
3C8031	Page 270	41Y630	Page 307	431300	Page 313
3C8032	Page 113	420605	Page 240	431320	Page 329
3D3011	Page 252	421240	Page 319	431330	Page 330
3D3012	Page 252	421270	Page 326	431340	Page 310
3D3014	Page 210	421320	Page 319	431485	Page 310
3D3015	Page 210	421340	Page 319	431490	Page 318
3D3017	Page 210	421345	Page 319	431520	Page 216
3D3018	Page 210	421420	Page 327	442490	Page 323
3D3019	Page 210	421440	Page 314	442500	Page 336
3D3020	Page 210	421580	Page 327	442550	Page 330
3D3021	Page 252	421640	Page 329	442552	Page 330
3V1011	Page 252	421715	Page 332	442560	Page 311
3V1012	Page 252	421720	Page 305	442565	Page 311
3V1014	Page 258	421722	Page 305	442570	Page 335
3V1015	Page 258	42172X	Page 310	442580	Page 303
3V1017	Page 210	42172Y	Page 310	442590	Page 303
3V1018	Page 211	421870	Page 331	442600	Page 320
3V1023	Page 38	421960	Page 309	442670	Page 323
3V1024	Page 38	421962	Page 206	442680	Page 305
3V1032	Page 68	421970	Page 336	442682	Page 305
3V1033	Page 68	421980	Page 335	442690	Page 304

450380	Page 320	4D4018	Page 325	521190	Page 135
450400	Page 327	4D4019	Page 326	521270	Page 2
45040X	Page 331	4D4021	Page 326	521275	Page 2
450420	Page 303	4D4023	Page 326	521350	Page 132
450430	Page 311	4V1011	Page 326	521355	Page 132
450440	Page 311	4V1012	Page 326	521495	Page 125
450450	Page 311	4V7011	Page 326	521505	Page 125
450460	Page 336	511010	Page 124	521508	Page 125
450490	Page 327	511060	Page 124	521530	Page 322
450495	Page 327	511070	Page 120	521570	Page 202
462470	Page 334	511075	Page 120	521750	Page 119
470693	Page 336	511080	Page 120	521755	Page 119
470880	Page 333	511082	Page 120	521770	Page 126
470890	Page 337	511084	Page 120	521780	Page 126
470910	Page 327	51108X	Page 131	521800	Page 2
470990	Page 328	511090	Page 131	521855	Page 126
471000	Page 240	511095	Page 131	521860	Page 126
471010	Page 311	511100	Page 131	521865	Page 126
471020	Page 333	511102	Page 132	521867	Page 126
471030	Page 323	511105	Page 132	521900	Page 317
471060	Page 217	51110X	Page 138	521910	Page 121
471070	Page 309	511110	Page 138	521970	Page 2
471080	Page 320	511120	Page 139	522000	Page 6
471110	Page 329	511130	Page 139	522005	Page 4
4B1264	Page 208	511140	Page 135	522040	Page 132
4B1265	Page 208	511150	Page 135	522045	Page 133
4B1269	Page 216	51115X	Page 118	522080	Page 121
4B1270	Page 216	511180	Page 124	522110	Page 205
4B1274	Page 312	511190	Page 118	522120	Page 315
4B1275	Page 312	51119X	Page 130	522125	Page 315
4B1279	Page 206	511200	Page 125	522170	Page 130
4B1280	Page 206	511203	Page 125	52217X	Page 126
4B7065	Page 208	511240	Page 132	522185	Page 7
4B7067	Page 216	51Y010	Page 125	522225	Page 7
4B7068	Page 312	51Y060	Page 125	522230	Page 2
4B7069	Page 206	51Y070	Page 120	522240	Page 139
4C2264	Page 208	51Y075	Page 120	522260	Page 6
4C2279	Page 206	51Y080	Page 121	522270	Page 7
4C8024	Page 216	51Y082	Page 121	522310	Page 133
4D1013	Page 325	51Y084	Page 121	522320	Page 7
4D1015	Page 325	51Y102	Page 139	522350	Page 317
4D4011	Page 325	520781	Page 135	522460	Page 2
4D4012	Page 325	520890	Page 132	522465	Page 3
4D4014	Page 325	520910	Page 315	522470	Page 3
4D4017	Page 325	521170	Page 2	522490	Page 127

522520	Page 200	570830	Page 128	5B8028	Page 138
522570	Page 135	570840	Page 134	5B8029	Page 138
522610	Page 127	570850	Page 128	5C2284	Page 118
522620	Page 6	570860	Page 128	5C2319	Page 202
522660	Page 5	570870	Page 129	5C2324	Page 205
522670	Page 127	570875	Page 129	5C8016	Page 118
522690	Page 121	570890	Page 129	5C8033	Page 321
522730	Page 133	570900	Page 129	5C8034	Page 8
522775	Page 322	570925	Page 316	5C8035	Page 8
52Y045	Page 133	570970	Page 322	5C8036	Page 138
52Y770	Page 127	570980	Page 322	5C8037	Page 138
531105	Page 202	570990	Page 136	5D5011	Page 123
531180	Page 135	571000	Page 122	5D5012	Page 123
531250	Page 205	57100X	Page 134	5D5015	Page 123
531260	Page 127	571010	Page 3	5D5016	Page 123
531270	Page 3	571020	Page 139	5D5017	Page 123
531280	Page 321	571030	Page 136	5D5018	Page 123
531285	Page 321	571040	Page 122	5D5019	Page 123
531290	Page 6	571050	Page 122	5D5020	Page 124
531300	Page 317	571110	Page 129	5V1011	Page 124
532370	Page 119	571130	Page 1	5V1012	Page 124
532390	Page 130	571140	Page 8	5V1014	Page 131
532400	Page 7	57Y890	Page 129	5V1015	Page 131
532410	Page 119	5B1284	Page 118	5V7005	Page 124
532420	Page 8	5B1285	Page 118	5V7016	Page 131
532470	Page 321	5B1304	Page 137	610550	Page 155
532480	Page 121	5B1305	Page 137	610690	Page 280
532510	Page 127	5B1309	Page 200	610730	Page 145
532560	Page 202	5B1310	Page 200	610740	Page 10
541900	Page 127	5B1314	Page 321	610750	Page 155
541940	Page 135	5B1315	Page 321	610755	Page 156
541950	Page 3	5B1319	Page 202	610760	Page 281
541960	Page 6	5B1320	Page 202	610800	Page 146
550450	Page 133	5B1324	Page 205	610810	Page 146
550500	Page 3	5B1325	Page 205	610820	Page 146
550510	Page 133	5B7070	Page 118	610890	Page 281
550520	Page 133	5B7072	Page 137	610900	Page 281
550550	Page 128	5B7073	Page 200	610910	Page 159
550560	Page 128	5B7074	Page 321	61091X	Page 106
550570	Page 128	5B7075	Page 202	610920	Page 156
550580	Page 128	5B7076	Page 205	610925	Page 156
550610	Page 200	5B8024	Page 8	610930	Page 156
55061X	Page 7	5B8025	Page 8	610940	Page 149
570750	Page 139	5B8026	Page 8	610950	Page 140
570810	Page 122	5B8027	Page 138	610970	Page 10

610990	Page 149	621450	Page 153	631090	Page 275
611003	Page 156	621470	Page 166	631100	Page 276
611030	Page 156	621475	Page 166	631110	Page 276
611050	Page 149	621490	Page 279	631130	Page 11
620399	Page 277	621500	Page 142	631140	Page 160
620590	Page 152	621505	Page 142	631143	Page 160
620630	Page 281	621510	Page 157	631145	Page 160
620645	Page 165	621530	Page 146	631148	Page 166
620647	Page 165	621540	Page 157	63114X	Page 166
620780	Page 156	621545	Page 157	63114Y	Page 163
620832	Page 141	621550	Page 153	631150	Page 11
620834	Page 162	621560	Page 153	631170	Page 160
620900	Page 152	621570	Page 163	631180	Page 160
620920	Page 10	621580	Page 160	63118X	Page 166
620940	Page 10	62158X	Page 163	631190	Page 146
620960	Page 281	621590	Page 279	631215	Page 12
620970	Page 281	621620	Page 157	631240	Page 169
620975	Page 281	621630	Page 157	631250	Page 282
621022	Page 162	62163X	Page 277	631260	Page 276
621130	Page 141	621640	Page 279	631280	Page 166
621150	Page 162	621650	Page 168	631290	Page 157
621192	Page 168	621680	Page 163	631300	Page 106
62119Z	Page 146	62168X	Page 142	631310	Page 106
621200	Page 10	621690	Page 153	631320	Page 106
62120X	Page 21	621700	Page 153	631360	Page 282
621230	Page 150	62170X	Page 142	631370	Page 158
621240	Page 10	621731	Page 278	631380	Page 282
621250	Page 141	621750	Page 163	631390	Page 12
621255	Page 141	621760	Page 143	631400	Page 143
621260	Page 277	621800	Page 282	631402	Page 143
621265	Page 277	621830	Page 279	631420	Page 146
621270	Page 275	621880	Page 143	631430	Page 276
621290	Page 282	621885	Page 143	631440	Page 169
621300	Page 282	62Y230	Page 150	631505	Page 147
621340	Page 274	630673	Page 11	631510	Page 143
621350	Page 141	630875	Page 274	631515	Page 143
621365	Page 157	630915	Page 150	631520	Page 147
621390	Page 11	630942	Page 11	631525	Page 163
621410	Page 141	630975	Page 11	63Y673	Page 12
621420	Page 165	630977	Page 11	63Y875	Page 274
621430	Page 141	630990	Page 169	641500	Page 144
621435	Page 142	631065	Page 282	641810	Page 169
62143X	Page 166	631070	Page 150	641820	Page 147
621440	Page 142	63107X	Page 169	641830	Page 163
621445	Page 142	631080	Page 275	641870	Page 144

641880	Page 167	6B1334	Page 145	6C2340	Page 9
641890	Page 106	6B1335	Page 145	6C2360	Page 155
641910	Page 107	6B1339	Page 9	6C2364	Page 159
641920	Page 160	6B1340	Page 9	6C2384	Page 168
641950	Page 161	6B1344	Page 149	6C2385	Page 168
641960	Page 169	6B1345	Page 149	6C2389	Page 280
641970	Page 278	6B1349	Page 274	6C8017	Page 140
641980	Page 164	6B1350	Page 274	6C8018	Page 145
642030	Page 164	6B1354	Page 275	6C8019	Page 275
650390	Page 283	6B1355	Page 275	6C8020	Page 159
650410	Page 153	6B1359	Page 155	6C8021	Page 162
650420	Page 158	6B1360	Page 155	6C8022	Page 280
650430	Page 147	6B1364	Page 159	6C8036	Page 149
650440	Page 147	6B1365	Page 159	6C8037	Page 155
650460	Page 153	6B1369	Page 277	6C8038	Page 159
650480	Page 107	6B1370	Page 277	6C8039	Page 165
650490	Page 169	6B1374	Page 162	6C8040	Page 280
650500	Page 147	6B1375	Page 162	6D6010	Page 151
65Y440	Page 147	6B1379	Page 279	6D6011	Page 151
662500	Page 107	6B1380	Page 279	6D6012	Page 151
662510	Page 158	6B1384	Page 168	6D6014	Page 151
670540	Page 167	6B1385	Page 168	6D6015	Page 151
670676	Page 167	6B1389	Page 280	6D6016	Page 151
670688	Page 144	6B1390	Page 280	6D6017	Page 151
670701	Page 278	6B1418	Page 165	6D6018	Page 152
670720	Page 148	6B1419	Page 165	6D6020	Page 152
670730	Page 158	6B7077	Page 140	6V1011	Page 152
670750	Page 148	6B7078	Page 145	6V1012	Page 152
670780	Page 278	6B7079	Page 9	6V1014	Page 9
670820	Page 154	6B7080	Page 149	6V1015	Page 9
670830	Page 154	6B7081	Page 274	6V7006	Page 10
670840	Page 12	6B7082	Page 275	6V7014	Page 152
670850	Page 12	6B7083	Page 155	710323	Page 28
670880	Page 154	6B7084	Page 159	712120	Page 28
670890	Page 283	6B7085	Page 277	712240	Page 72
670900	Page 167	6B7086	Page 162	712360	Page 44
670910	Page 144	6B7087	Page 279	712425	Page 14
670920	Page 164	6B7088	Page 165	712430	Page 15
670930	Page 274	6B7089	Page 168	712602	Page 15
670940	Page 158	6B7090	Page 280	712630	Page 15
670950	Page 12	6C2329	Page 140	712640	Page 72
670990	Page 144	6C2330	Page 140	712645	Page 72
67101X	Page 170	6C2334	Page 145	712750	Page 21
6B1329	Page 140	6C2335	Page 145	712752	Page 21
6B1330	Page 140	6C2339	Page 9	712753	Page 21

712760	Page 22	72100X	Page 67	721670	Page 24
712800	Page 22	721010	Page 46	721680	Page 24
12804	Page 22	721040	Page 16	721685	Page 24
12870	Page 28	721050	Page 30	721690	Page 24
712890	Page 22	721055	Page 30	72169X	Page 144
712940	Page 44	721150	Page 23	721750	Page 48
712950	Page 44	721152	Page 23	721770	Page 37
713030	Page 44	721250	Page 23	72177X	Page 48
713040	Page 29	721252	Page 23	721780	Page 48
713050	Page 15	721254	Page 23	721790	Page 48
713070	Page 15	721256	Page 24	721810	Page 48
713075	Page 44	721290	Page 16	721845	Page 48
71307X	Page 29	721295	Page 16	721850	Page 48
713085	Page 44	72129X	Page 40	721860	Page 17
713090	Page 15	721300	Page 46	721880	Page 31
71309Z	Page 45	721305	Page 47	721920	Page 49
713100	Page 29	721308	Page 47	721930	Page 49
713137	Page 45	72130X	Page 12	72Y125	Page 24
713150	Page 15	72130Z	Page 13	72Y460	Page 49
71315Y	Page 45	721320	Page 36	72Y468	Page 24
713210	Page 16	721330	Page 30	72Y850	Page 49
713220	Page 29	721350	Page 30	730880	Page 49
71323(	Page 45	721380	Page 30	730885	Page 49
713240	Page 22	721390	Page 30	730903	Page 73
713250	Page 29	721400	Page 30	730905	Page 73
713320	Page 29	721405	Page 31	730907	Page 73
713330	Page 45	721410	Page 47	73090X	Page 235
713420	Page 45	721420	Page 36	730950	Page 73
71342X	Page 16	721435	Page 36	730960	Page 49
713430	Page 36	721440	Page 40	730970	Page 31
713440	Page 45	72144X	Page 17	730980	Page 50
713450	Page 46	721460	Page 47	731020	Page 25
71R640	Page 72	721470	Page 37	731040	Page 73
71Y323	Page 29	721480	Page 17	731045	Page 74
71Y640	Page 73	72148X	Page 71	731047	Page 74
71Y800	Page 22	721510	Page 47	731050	Page 17
71Y804	Page 22	721530	Page 31	731060	Page 17
720125	Page 23	721535	Page 31	731070	Page 18
72012X	Page 46	72153X	Page 67	731090	Page 18
720468	Page 23	721550	Page 17	731400	Page 18
720570	Page 46	721555	Page 17	731420	Page 50
720815	Page 16	721560	Page 47	731430	Page 50
720817	Page 16	721570	Page 47	73Y903	Page 74
720980	Page 46	721580	Page 73	742482	Page 50
721000	Page 46	721590	Page 37	742510	Page 74

742810	Page 74	752390	Page 75	770545	Page 57
742820	Page 74	752400	Page 75	770550	Page 57
750455	Page 50	752410	Page 75	770595	Page 57
751030	Page 50	752420	Page 75	770597	Page 57
751090	Page 50	752440	Page 75	770600	Page 19
751100	Page 51	752450	Page 25	770601	Page 26
751270	Page 31	752470	Page 32	770603	Page 33
751320	Page 31	752480	Page 33	770605	Page 57
751370	Page 32	752490	Page 75	770610	Page 57
751380	Page 32	752500	Page 33	770633	Page 57
751410	Page 51	752520	Page 54	770635	Page 26
751430	Page 25	752540	Page 54	770636	Page 58
75143X	Page 51	752545	Page 54	770637	Page 58
751440	Page 32	752550	Page 54	770638	Page 58
751445	Page 32	752560	Page 54	770639	Page 58
751555	Page 51	752590	Page 19	77063B	Page 33
751730	Page 18	752600	Page 19	77063C	Page 34
751855	Page 18	762240	Page 54	77063D	Page 34
751900	Page 51	762370	Page 54	77063W	Page 34
751940	Page 32	770162	Page 37	77063Z	Page 34
751970	Page 37	770230	Page 19	770660	Page 58
751990	Page 51	770270	Page 55	770680	Page 58
752015	Page 51	770274	Page 55	770690	Page 58
752020	Page 52	770276	Page 55	770730	Page 26
752030	Page 52	770277	Page 55	770740	Page 59
752060	Page 18	770278	Page 55	770741	Page 59
752070	Page 52	770310	Page 55	770742	Page 59
752080	Page 52	770350	Page 25	770745	Page 59
752082	Page 52	770360	Page 26	770780	Page 228
752084	Page 52	770370	Page 26	770790	Page 59
752086	Page 52	770386	Page 55	77U330	Page 59
752090	Page 53	770387	Page 56	77U391	Page 228
752100	Page 32	770388	Page 56	77U597	Page 59
752130	Page 53	770391	Page 228	77U610	Page 60
752140	Page 53	770440	Page 33	77U637	Page 60
752150	Page 53	770450	Page 56	77U660	Page 60
752160	Page 53	770460	Page 19	77W330	Page 60
752220	Page 25	770470	Page 26	77Y391	Page 228
752230	Page 53	770480	Page 33	77Y597	Page 60
752240	Page 18	770490	Page 56	77Y610	Page 60
752260	Page 25	770500	Page 19	77Y637	Page 60
752310	Page 25	770510	Page 56	77Y660	Page 61
752320	Page 53	770520	Page 56	77Y780	Page 228
752330	Page 74	770530	Page 33	77Y790	Page 61
752350	Page 75	770540	Page 56	7B1394	Page 35

7B1395	Page 35	7V1015	Page 21
7B8023	Page 35	7V1017	Page 28
7C2513	Page 220	7V1018	Page 28
7C2514	Page 220	7V1020	Page 36
7D7015	Page 41	7V1021	Page 36
7D7016	Page 41	7V1026	Page 43
7D7017	Page 41	7V1027	Page 43
7D7019	Page 41	7V1035	Page 72
7D7029	Page 20	7V1036	Page 72
7D7030	Page 20	7V7008	Page 14
7D7031	Page 35	7V7009	Page 21
7D7032	Page 35	7V7010	Page 28
7D7033	Page 35	7V7012	Page 36
7D7044	Page 20	7V7015	Page 44
7D7045	Page 20	7V7022	Page 72
7D7101	Page 41	811010	Page 228
7D710X	Page 27	811020	Page 228
7D7143	Page 41	811045	Page 176
7D714X	Page 27	81104X	Page 34
7D7154	Page 41	811050	Page 229
7D715X	Page 27	811060	Page 229
7D7165	Page 42	81Y045	Page 176
7D716X	Page 27	870001	Page 229
7D7176	Page 42	870010	Page 229
7D717X	Page 27	870020	Page 229
7D7502	Page 42	870021	Page 229
7D7503	Page 42	870030	Page 229
7D7505	Page 42	870050	Page 230
7D7506	Page 42	870060	Page 230
7D7507	Page 42	8V1011	Page 220
7D7508	Page 43	8V1012	Page 220
7D7509	Page 43	8V1014	Page 220
7D750X	Page 27	8V1015	Page 220
7D7510	Page 43	8V1017	Page 220
7D7511	Page 43	8V1018	Page 221
7D7512	Page 43	8V7001	Page 221
7D7513	Page 20	8V7002	Page 221
7D7514	Page 20	8V7003	Page 221
7D7515	Page 20	NPSE95	Page 230
7D7516	Page 35	NPSE96	Page 230
7D7517	Page 14	NPSE97	Page 230
7D751X	Page 27	NPSS95	Page 230
7V1011	Page 14	NPSS96	Page 230
7V1012	Page 14	NPSS97	Page 231
7V1014	Page 21		